

Ceylon Government Gazette

Published by Authority.

No. 7,283 — FRIDAY, SEPTEMBER 22, 1922.

Part III.—Lands.

Separate paging is given to each Part in order that it may be filed separately.

	PAGE		PAGE		PAGE
Land Settlement Notices :—		Land Sales by the Government Agents :—		Land Sales by the Settlement Officer :—	
Final Orders ..	1121	North-Western Province ..	—	Northern Province ..	—
Preliminary Notices ..	1174	North-Central Province ..	1190	Eastern Province ..	—
Land Sales by the Government Agents :—		Province of Uva ..	—	North-Western Province ..	—
Western Province ..	—	Province of Sabaragamuwa ..	—	North-Central Province ..	—
Central Province ..	1188	Land Sales by the Settlement Officer :—		Province of Uva ..	—
Southern Province ..	—	Western Province ..	—	Province of Sabaragamuwa ..	—
Northern Province ..	1188	Central Province ..	—	Land Acquisition Notices ..	1191
Eastern Province ..	—	Southern Province ..	—	Land Resumption Notices ..	—

FINAL ORDERS.

Matale S. O. No. 98.

Order under Section 2 of "The Waste Lands Ordinances of 1897, 1899, 1900, and 1903,"
declaring Land to be Crown Property.

In the matter of the lands commonly called or known as Millagomulawatta and Welwarakayayahenewatta (reservation for main road) (exclusive of the road passing through the land), situate in the village of Narangomuwa, in the Gampahasiya pattu of the Matale South division of the Matale District, in the Central Province, and of "The Waste Lands Ordinances of 1897, 1899, 1900, and 1903."

THE notice required by section 1 of "The Waste Lands Ordinances of 1897, 1899, 1900, and 1903," having been duly published in manner prescribed by that section in respect of the above-named lands (*vide* Notice No. 8,046), and no claim having been made to the said lands or to any interest therein within the period of three months from the date specified in the said notice, I, Harry Chambers Toller, Special Officer appointed under section 28 of the said Ordinances, and under and by virtue of the powers vested in me in that behalf by section 2 of the said Ordinances, do hereby on this 15th day of June, 1922, order and declare that the said lands, as more fully described herein below, situate in the village of Narangomuwa, in the Gampahasiya pattu of the Matale South division of the Matale District, in the Central Province, and shown as lots 22½ and 28 in block survey preliminary plan 24 and in the annexed diagram, and containing in extent 35 perches, are the property of the Crown.

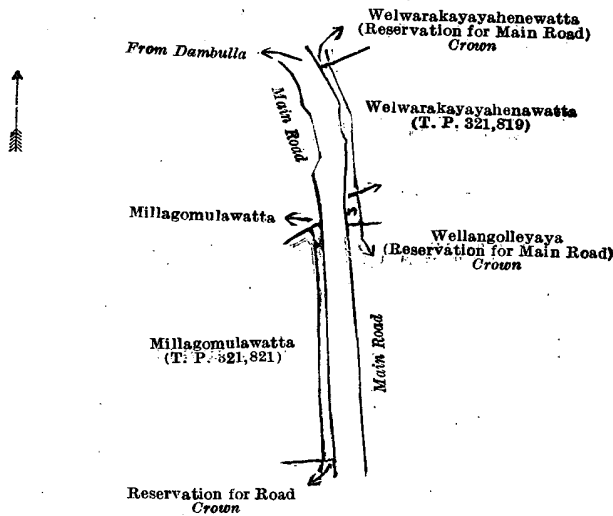
Description of the Lands referred to.

The following lots situated in the village of Narangomuwa, in the Gampahasiya pattu of the Matale South division of the Matale District, in the Central Province, as described in the annexed diagram :—

Block survey preliminary plan 24.

Lot.	Name of Land.	Extent, A. R. P.
22½	Millagomulawatta	0 0 19
28	Welwarakayayahenewatta (reservation for main road)	0 0 16
(Exclusive of the road passing through the land.)		0 0 35

and bounded as follows : on the north by Welwarakayayahenewatta (reservation for main road) declared to be the property of the Crown under the Waste Lands Ordinances ; on the east by Welwarakayayahenewatta sold by the Crown (T. P. 321,819), Wellangolleyaya (reservation for main road) declared to be the property of the Crown under the Waste Lands Ordinances, the main road ; on the south by reservation for road declared to be the property of the Crown under the Waste Lands Ordinances ; on the west by Millagomulawatta (T. P. 321,821), Millagomulawatta (private), the main road.



Surveyor-General's Office,
Colombo, November 28, 1921.

Scale of 4 Chains to an Inch.

G. K. THORNHILL,
for Surveyor-General.

June 15, 1922.

H. C. TOLLER,
Special Officer.

Hambantota S. O. No. 1,699.

Order under Section 4, Sub-section (1), of "The Waste Lands Ordinances of 1897, 1899, 1900, and 1903," admitting Land to be Private Property.

In the matter of the lands commonly called or known as Telullewewa (dry tank and breached bund), Telullegangawelena, &c., situate in the village of Bundala, in the Magam pattu of the Hambantota District, in the Southern Province, and of "The Waste Lands Ordinances of 1897, 1899, 1900, and 1903."

WHEREAS in pursuance of section 1 of the said Ordinances it was duly notified on the 26th day of November, 1920, that if no claim to the lands commonly called or known as Telullewewa (dry tank and breached bund), Telullegangawelena, &c., situate in the village of Bundala, in the Magam pattu of the Hambantota District, in the Southern Province, containing in extent 172 acres 1 rood and 24 perches, and shown as lots 74, 79, 83, 112, 120A, and 120B in irrigation survey preliminary plan 2 and in the annexed diagrams, was made to Maxwell Maclagan Wedderburn, Special Officer appointed under section 28 of the said Ordinances, within the period of three months from the date specified in such notice, such lands would be declared the property of the Crown, and dealt with on account of the Crown (*vide* Notice No. 7,687):

And whereas Baba Thajone Abdin Cassim made claim thereto, and I, Maxwell Maclagan Wedderburn, the aforesaid Special Officer, made due inquiry into such claim; I, with the consent of His Excellency the Governor, do hereby, in pursuance of the agreement in writing dated the 8th day of March, 1921, admit the claim of the said claimant to the said lands, as more fully described herein below, under section 4, sub-section (1), of the said Ordinances.

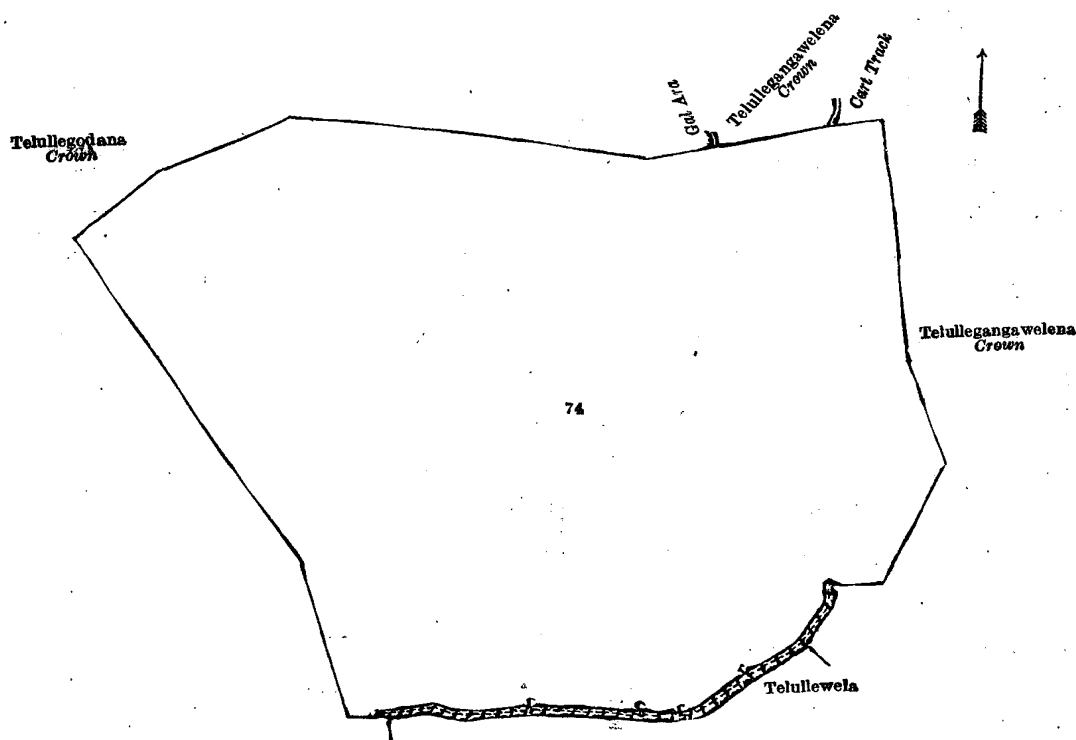
Description of the Lands referred to.

The following lots situated in the village of Bundala, in the Magam pattu of the Hambantota District, in the Southern Province, as described in in the annexed diagrams:—

I.—Irrigation survey preliminary plan 2.

Lot.	Name of Land.	Extent, A. R. P.
74	Telullewewa (dry tank and breached bund)	70 3 32

and bounded as follows: on the north by Telullegodana declared to be the property of the Crown under the Waste Lands Ordinances, the Gal-ara, Telullegangawelena declared to be the property of the Crown under the Waste Lands Ordinances, a cart track, Telullegangawelena declared to be the property of the Crown under the Waste Lands Ordinances; on the east by Telullegangawelena declared to be the property of the Crown under the Waste Lands Ordinances, Telullewela claimed by Siddi Neyina Baba Muhanaman Kasim and another; on the south by Telullewela claimed by Siddi Neyina Baba Muhanaman Kasim and another, Telullegodana declared to be the property of the Crown under the Waste Lands Ordinances; on the west by Telullegodana declared to be the property of the Crown under the Waste Lands Ordinances.



Surveyor-General's Office,
Colombo, April 11, 1922.

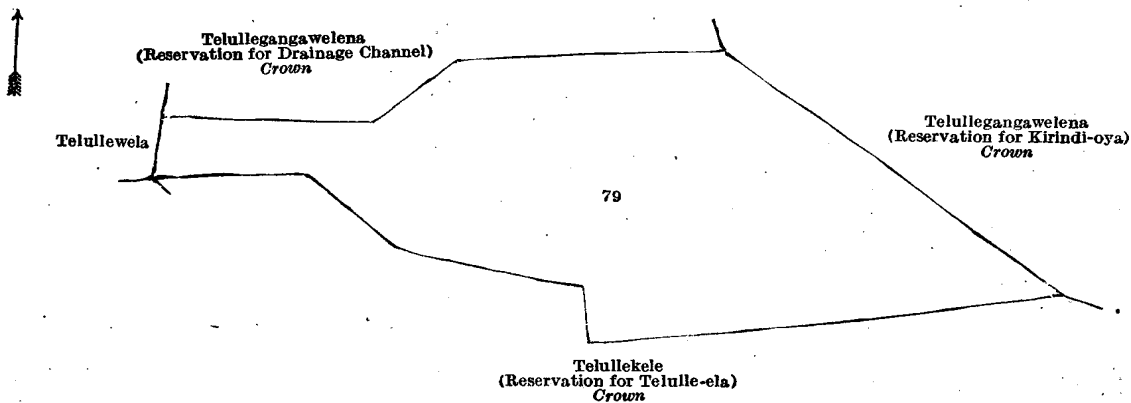
Scale of 8 Chains to an Inch.

C. H. VINCE,
for Surveyor-General.

II.—Irrigation survey preliminary plan 2.

Lot.	Name of Land.	Extent, A. R. P.
79	Telullegangawelena	6 2 33

and bounded as follows : on the north by Telullegangawelena (reservation for drainage channel) declared to be the property of the Crown under the Waste Lands Ordinances, Telullegangawelena (reservation for Kirindi-oya) declared to be the property of the Crown under the Waste Lands Ordinances ; on the east by Telullegangawelena (reservation for Kirindi-oya) declared to be the property of the Crown under the Waste Lands Ordinances ; on the south by Telullekele (reservation for Telulle-ela) declared to be the property of the Crown under the Waste Lands Ordinances ; on the west by Telullekele (reservation for Telulle-ela) declared to be the property of the Crown under the Waste Lands Ordinances, Telullewela claimed by Siddi Neyina Baba Muhanaman Kasim and another.



Surveyor-General's Office,
Colombo, April 11, 1922.

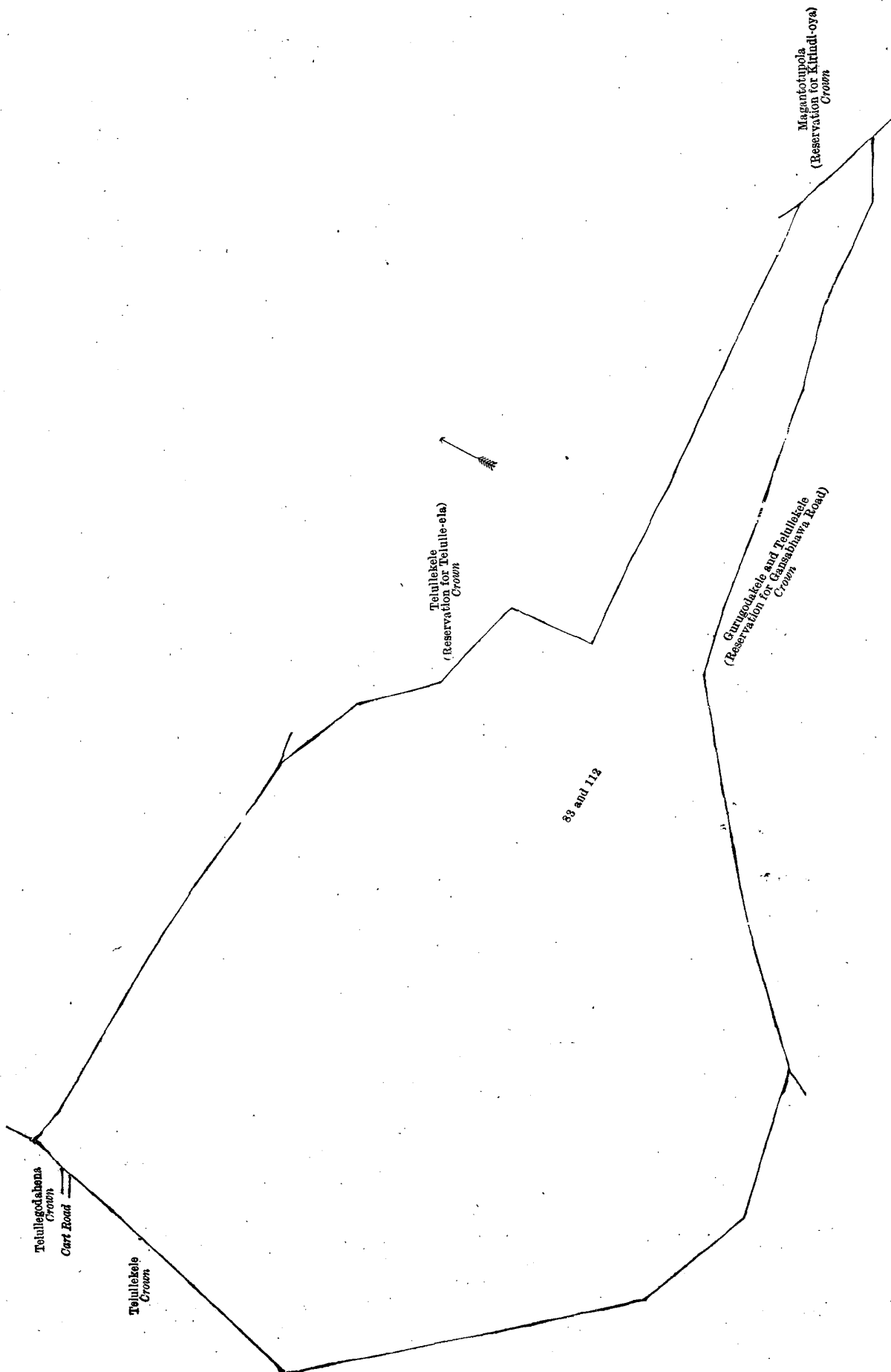
Scale of 4 Chains to an Inch.

C. H. VINCE,
for Surveyor-General.

III.—Irrigation survey preliminary plan 2.

Lot.	Name of Land.	Extent, A. R. P.
83	Telullewila	27 0 35
112	Telullegangawelena	11 0 8
		38 1 3

and bounded as follows : on the north by Telullewela claimed by Siddi Neyina Baba Muhanaman Kasim and another, Telullekele (reservation for Telulle-ela) declared to be the property of the Crown under the Waste Lands Ordinances ; on the east by Magantotupola (reservation for Kirindi-oya) declared to be the property of the Crown under the Waste Lands Ordinances, Gurugodakele and Telullekele (reservation for Gansabhawa road) declared to be the property of the Crown under the Waste Lands Ordinances ; on the south by Gurugodakele and Telullekele (reservation for Gansabhawa road) declared to be the property of the Crown under the Waste Lands Ordinances, Telullekele declared to be the property of the Crown under the Waste Lands Ordinances ; on the west by Telullekele declared to be the property of the Crown under the Waste Lands Ordinances, a cart road, Telullegodahena declared to be the property of the Crown under the Waste Lands Ordinances.



Surveyor-General's Office,
Colombo, April 11, 1922.

Scale of 4 Chains to an Inch.

C. H. VINCE,
for Surveyor-General.

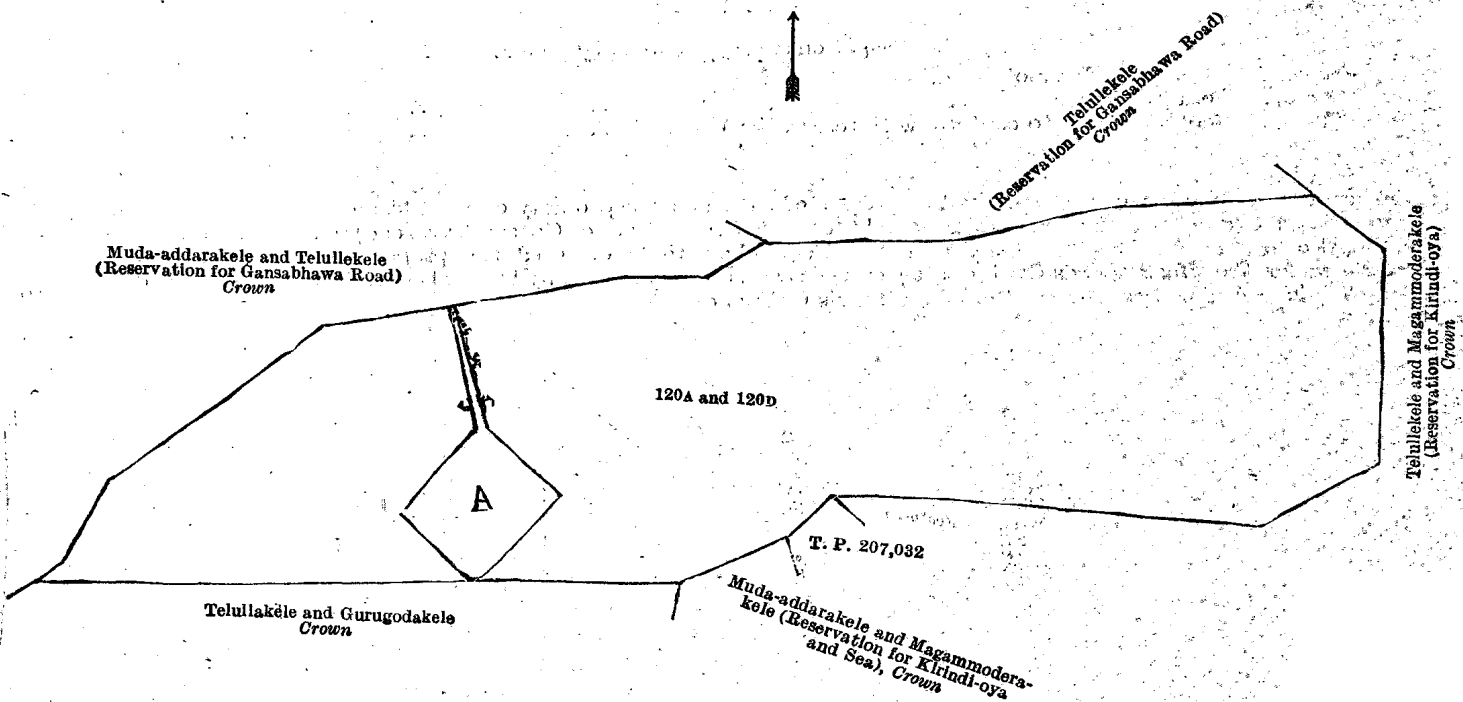
IV.—Irrigation survey preliminary plan 2.

Lot.	Name of Land.	Extent, A. R. P.
120A	Telullakele	13 1 23
120D	Do.	43 0 13
		56 1 36

and bounded as follows : on the north by Muda-addarakele and Telullekele (reservation for Gansabhawa road) declared to be the property of the Crown under the Waste Lands Ordinances, Telullekele (reservation for Gansabhawa road) declared to be the property of the Crown under the Waste Lands Ordinances, Telullekele and Magammoderakele (reservation for Kirindi-oya) declared to be the property of the Crown under the Waste Lands Ordinances ; on the east by Telullekele and Magammoderakele (reservation for Kirindi-oya) declared to be the property of the Crown under the Waste Lands Ordinances ; on the south by Telullekele and Magammoderakele (reservation for Kirindi-oya) declared to be the property of the Crown under the Waste Lands Ordinances, T. P. 207,032, Muda-addarakele and Magammoderakele (reservation for Kirindi-oya and sea) declared to be the property of the Crown under the Waste Lands Ordinances, Telullekele and Gurugodakele to be declared the property of the Crown under the Waste Lands Ordinances ; on the west by Muda-addarakele and Telullekele (reservation for Gansabhawa road) declared to be the property of the Crown under the Waste Lands Ordinances.

NOTE.—The following lots lying within the above-mentioned boundaries are excluded from this part of the order, and their aggregate acreage of 2 acres and 25 perches is not included in the acreage of 56 acres 1 rood and 36 perches given above :—

Lot.	Name of Land.	Extent, A. R. P.
A 120B	Pollattahaduwa	2 0 7
A 120c	Footpath (path to conform with reservation)	0 0 18
		2 0 25



Surveyor-General's Office,
Colombo, April 11, 1922.

Scale of 8 Chains to an Inch.

C. H. VINCE,
for Surveyor-General.

May 13, 1922.

M. M. WEDDERBURN,
Special Officer.

Hambantota S. O. No. 1,700.

Order under Section 4, Sub-section (1), of "The Waste Lands Ordinances of 1897, 1899, 1900, and 1903,"
declaring Land to be Crown Property.

In the matter of the lands commonly called or known as Telullakele, Gurugodakele, &c., situate in the village of Bundala, in the Magam pattu of the Hambantota District, in the Southern Province, and of "The Waste Lands Ordinances of 1897, 1899, 1900, and 1903."

WHEREAS in pursuance of section 1 of the said Ordinances it was duly notified on the 26th day of November, 1920, that if no claim to the lands commonly called or known as Telullakele, Gurugodakele, &c., situate in the village of Bundala, in the Magam pattu of the Hambantota District, in the Southern Province, containing in extent 141 acres 2 roods and 34 perches, and shown as lots 120, 120B, and 120C in irrigation survey preliminary plan 2 and in the annexed diagrams, was made to Maxwell Maclagan Wedderburn, Special Officer appointed under section 28 of the said Ordinances, within the period of three months from the date specified in such notice, such lands would be declared the property of the Crown, and dealt with on account of the Crown (*vide* Notice No. 7,687):

And whereas Baba Thajone Abdin Cassim made claim thereto ; and whereas the said claimant entered into an agreement in writing dated the 8th day of March, 1921, whereby in consideration of (a) the Settlement Officer settling as private property outside the Waste Lands Ordinances unnoticed lot 82 of the irrigation survey preliminary plan 2, and (b)

his being declared the owner of (1) lots 74, 83, 79, and 112 of the notice and of the irrigation survey preliminary plan 2, and (2) 56 acres more or less of lot 120 of the notice and of the irrigation survey preliminary plan 2, now shown as lots 120A and 120D on the same plan, he withdrew his claim to the above-mentioned lots 120, 120B, and 120C of this order; I, Maxwell MacLagan Wedderburn, the aforesaid Special Officer, under and by virtue of the powers vested in me in that behalf by section 4 of the said Ordinances, do hereby on this 13th day of May, 1922, order and declare under section 4, sub-section (1), of the said Ordinances, that the said lands, as more fully described herein below, are the property of the Crown.

Description of the Lands referred to.

The following lots situated in the village of Bundala, in the Magam pattu of the Hambantota District, in the Southern Province, as described in the annexed diagrams:—

I.—Irrigation survey preliminary plan 2.

Lot.	Name or Land.	Extent, A. R. P.
120	Telullakele, Gurugodakele	139 2 9

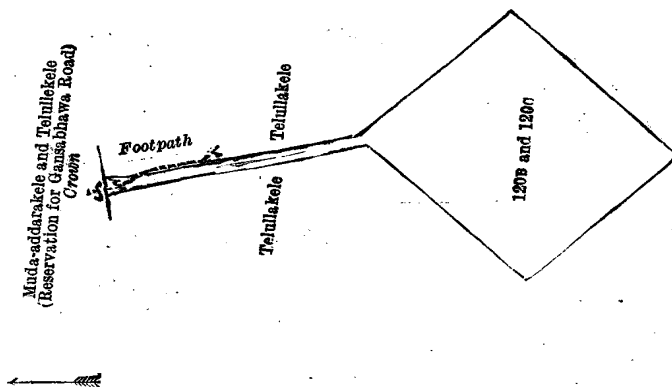
and bounded as follows: on the north by Muda-addarakele, Telullekele (reservation for Gansabhawa road) declared to be the property of the Crown under the Waste Lands Ordinances, Usangoda (reservation for Potuvihare, trigonometrical station) declared to be the property of the Crown under the Waste Lands Ordinances, Muda-addarakele, Telullekele (reservation for Gansabhawa road) declared to be the property of the Crown under the Waste Lands Ordinances, Telullakele to be declared the property of Baba Thajone Abdin Cassim under the Waste Lands Ordinances; on the east and south by Muda-addarakele, Magammoderakele (reservation for Kirindi-oya and the sea) declared to be the property of the Crown under the Waste Lands Ordinances; on the west by Kimbulawalakele declared to be the property of the Crown under the Waste Lands Ordinances, Muda-addarakele, Telullekele (reservation for Gansabhawa road) declared to be the property of the Crown under the Waste Lands Ordinances.

[For Diagram see page 1127.]

II.—Irrigation survey preliminary plan 2.

Lot.	Name of Land.	Extent, A. R. P.
120B	Pollattahaduwa	2 0 7
120C	Footpath (path to conform with reservation)	0 0 18
		2 0 25

and bounded as follows: on the north by Telullekele to be declared the property of Baba Thajone Abdin Cassim under the Waste Lands Ordinances, Muda-addarakele and Telullekele (reservation for Gansabhawa road) to be declared the property of the Crown under the Waste Lands Ordinances, Telullekele to be declared the property of Baba Thajone Abdin Cassim under the Waste Lands Ordinances; on the east, south, and west by Telullakele to be declared the property of Baba Thajone Abdin Cassim under the Waste Lands Ordinances.



Surveyor-General's Office,
Colombo, April 11, 1922.

Scale of 4 Chains to an Inch.

C. H. VINCE,
for Surveyor-General.

May 13, 1922.

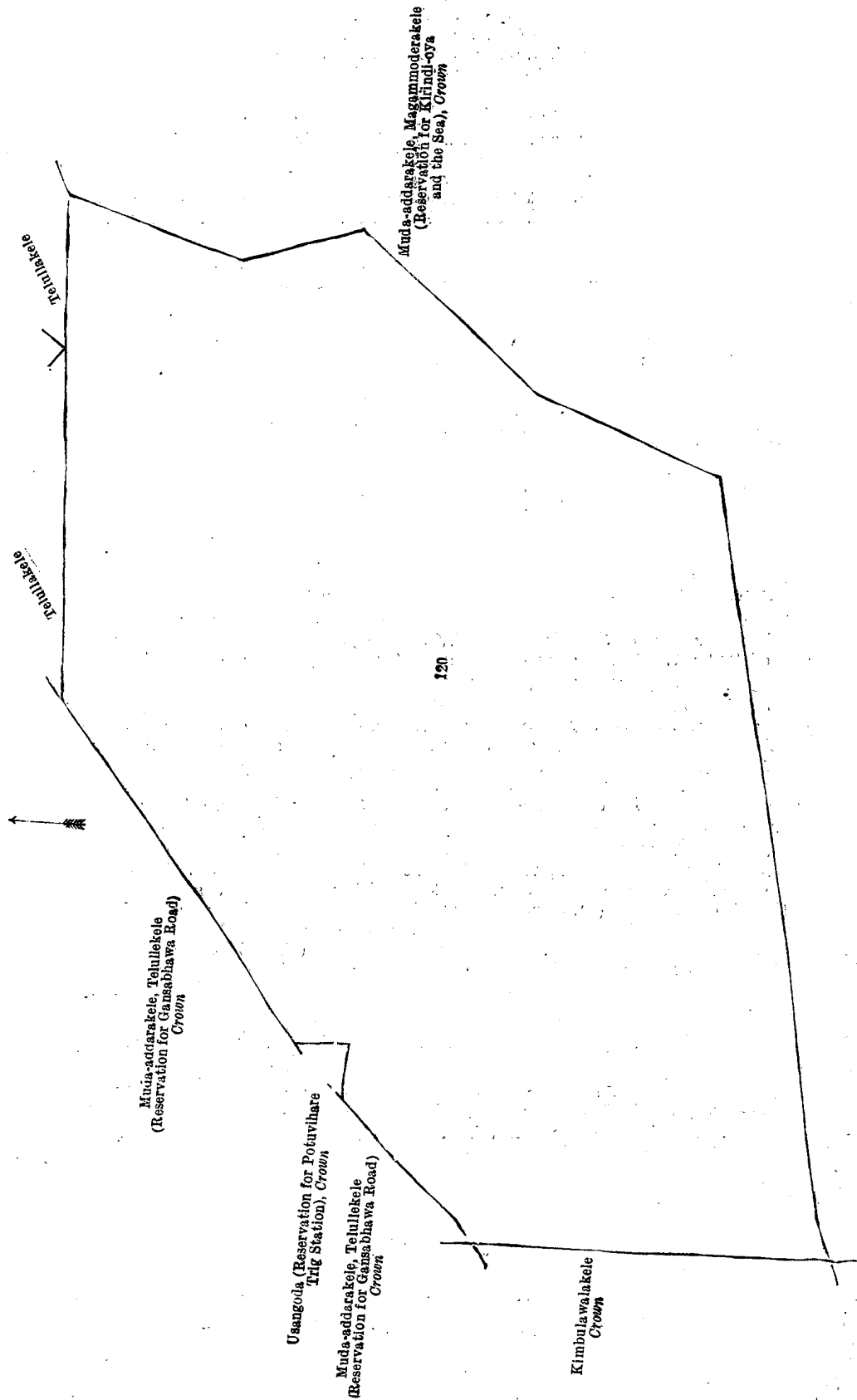
M. M. WEDDERBURN,
Special Officer.

Hambantota S. O. No. 1,701.

Order under Section 4, Sub-section (1), of "The Waste Lands Ordinances of 1897, 1899, 1900, and 1903."

In the matter of the land commonly called or known as Kalaotuwawa, situate in the village of Bowala, in the West Giruwa pattu of the Hambantota District, in the Southern Province, and of "The Waste Lands Ordinances of 1897, 1899, 1900, and 1903."

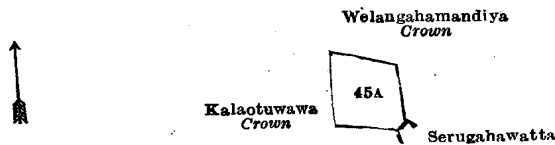
WHEREAS in pursuance of section 1 of the said Ordinances it was duly declared and notified on the 18th day of April, 1913, that if no claim to the land commonly called or known as Kalaotuwawa, situate in the village of Bowala, in the West Giruwa pattu of the Hambantota District, in the Southern Province, containing in extent 1 acre and 3 perches, and shown as lot 45A in block survey preliminary plan 157 and in the annexed diagram, was made to Walter Ernest Wait, Special Officer appointed under section 28 of the said Ordinances, within the period of three months from the date specified in the said notice, such land would be declared the property of the Crown, and dealt with on account of the Crown (*vide* Notice No. 4,829):



And whereas Maddumage Babunhamy made claim thereto, and Walter Ernest Wait, Howard Orme Fox, and John Murray Davies, Special Officers appointed under section 28 of the said Ordinances, made due inquiry into such claim; and whereas the said claimant and I, Walter Ernest Wait, one of the aforesaid Special Officers, with the consent of His Excellency the Governor, came to an agreement in writing dated the 3rd day of March, 1914, concerning the said land, under section 4, sub-section (1), of the said Ordinances, whereby it was agreed that the said claimant should be declared the purchaser of the said land upon payment, on or before the 1st day of June, 1914, to the Assistant Government Agent at Hambantota, of a sum of Rupees Seven and Cents Fifty only (Rs. 7.50), as the purchase amount of the said land; and whereas the said amount has been duly paid by the said claimant, he is hereby, in pursuance of the agreement aforementioned, declared to be the purchaser of the said land, as more fully described herein below.

Description of the Land referred to.

The land commonly called or known as Kalaotuwawa, situated in the village of Bowala, in the West Giruwa pattu of the Hambantota District, in the Southern Province, containing in extent 1 acre and 3 perches, and shown as lot 45A in block survey preliminary plan 157 and in the annexed diagram; and bounded as follows: on the north by Welangahamandiya belonging to the Crown; on the east by Welangahamandiya belonging to the Crown, Serugahawatta claimed by Naraddagamage Andris; on the south and west by Kalaotuwawa belonging to the Crown.



Surveyor-General's Office,
Colombo, September 28, 1921.

Scale of 8 Chains to an Inch.

G. K. THORNHILL,
for Surveyor-General.

November 28, 1921. W. E. WAIT,
Special Officer.

Hambantota S. O. No. 1,702.

Order under Section 4, Sub-section (1), of "The Waste Lands Ordinances of 1897, 1899, 1900, and 1903."

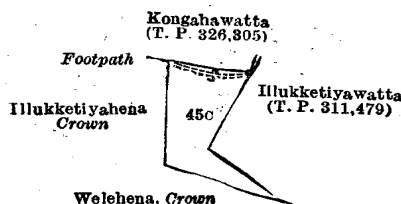
In the matter of the land commonly called or known as Illukketiyehena (exclusive of the footpath passing through the land), situate in the village of Bowala, in the West Giruwa pattu of the Hambantota District, in the Southern Province, and of "The Waste Lands Ordinances of 1897, 1899, 1900, and 1903."

WHEREAS in pursuance of section 1 of the said Ordinances it was duly declared and notified on the 18th day of April, 1913, that if no claim to the land commonly called or known as Illukketiyehena (exclusive of the footpath passing through the land), situate in the village of Bowala, in the West Giruwa pattu of the Hambantota District, in the Southern Province, containing in extent 1 acre 2 roods and 8 perches, and shown as lot 45c in block survey preliminary plan 157 and in the annexed diagram, was made to Walter Ernest Wait, Special Officer appointed under section 28 of the said Ordinances, within the period of three months from the date specified in the said notice, such land would be declared the property of the Crown, and dealt with on account of the Crown (*vide* Notice No. 4,829):

And whereas Sektawaka Liyanage Don Lewis made claim thereto, and Walter Ernest Wait, Howard Orme Fox, and John Murray Davies, Special Officers appointed under section 28 of the said Ordinances, made due inquiry into such claim; and whereas the said claimant and I, Walter Ernest Wait, one of the aforesaid Special Officers, with the consent of His Excellency the Governor, came to an agreement in writing dated the 31st day of October, 1913, concerning the said land, under section 4, sub-section (1), of the said Ordinances, whereby it was agreed that the said claimant should be declared the purchaser of the said land upon payment, on or before the 31st day of January, 1914, to the Assistant Government Agent at Hambantota, of a sum of Rupees Fifteen only (Rs.15), as the purchase amount of the said land; and whereas the said amount has been duly paid by the said claimant, he is hereby, in pursuance of the agreement aforementioned, declared to be the purchaser of the said land, as more fully described herein below.

Description of the Land referred to.

The land commonly called or known as Illukketiyehena (exclusive of the footpath passing through the land), situated in the village of Bowala, in the West Giruwa pattu of the Hambantota District, in the Southern Province, containing in extent 1 acre 2 roods and 8 perches, and shown as lot 45c in block survey preliminary plan 157 and in the annexed diagram; and bounded as follows: on the north by Kongahawatta granted at half-improved value (T. P. 326,305); on the east by Illukketiyawatta granted at half-improved value (T. P. 311,479); on the south by Welehena belonging to the Crown; and on the west by Illukketiyehena belonging to the Crown.



Surveyor-General's Office,
Colombo, September 28, 1921.

Scale of 8 Chains to an Inch.

G. K. THORNHILL,
for Surveyor-General.

November 28, 1921. W. E. WAIT,
Special Officer.

Hambantota S. O. No. 1,703.**Order under Section 4, Sub-section (1), of "The Waste Lands Ordinances of 1897, 1899, 1900, and 1903."**

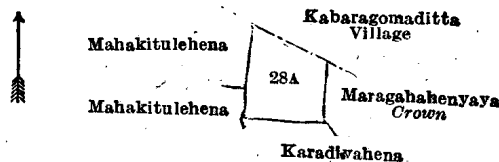
In the matter of the land commonly called or known as Maragahahena, situate in the village of Bowala, in the West Giruwa pattu of the Hambantota District, in the Southern Province, and of "The Waste Lands Ordinances of 1897, 1899, 1900, and 1903."

WHEREAS in pursuance of section 1 of the said Ordinances it was duly declared and notified on the 18th day of April, 1913, that if no claim to the land commonly called or known as Maragahahena, situate in the village of Bowala, in the West Giruwa pattu of the Hambantota District, in the Southern Province, containing in extent 1 acre and 5 perches, and shown as lot 28A in block survey preliminary plan 157 and in the annexed diagram, was made to Walter Ernest Wait, Special Officer appointed under section 28 of the said Ordinances, within the period of three months from the date specified in the said notice, such land would be declared the property of the Crown, and dealt with on account of the Crown (*vide* Notice No. 4,829):

And whereas Kudagamage Senerathamy made claim thereto, and Walter Ernest Wait, Howard Orme Fox, and John Murray Davies, Special Officers appointed under section 28 of the said Ordinances, made due inquiry into such claim; and whereas the said claimant and I, Walter Ernest Wait, one of the aforesaid Special Officers, with the consent of His Excellency the Governor, came to an agreement in writing dated the 30th day of October, 1913, concerning the said land, under section 4, sub-section (1), of the said Ordinances, whereby it was agreed that the said claimant should be declared the purchaser of the said land upon payment, on or before the 30th day of January, 1914, to the Assistant Government Agent at Hambantota, of a sum of Rupees Fifteen only (Rs. 15), as the purchase amount of the said land; and whereas the said amount has been duly paid by the said claimant, he is hereby, in pursuance of the agreement aforementioned, declared to be the purchaser of the said land, as more fully described herein below.

Description of the Land referred to.

The land commonly called or known as Maragahahena, situated in the village of Bowala, in the West Giruwa pattu of the Hambantota District, in the Southern Province, containing in extent 1 acre and 5 perches, and shown as lot 28A in block survey preliminary plan 157 and in the annexed diagram; and bounded as follows: on the north by the village limit of Kabaragomaditta; on the east by Maragahahenyaya belonging to the Crown; on the south by Karadiwahena sold to Weedige Appu and another under the Waste Lands Ordinances; on the west by Mahakitulehena claimed by Liyanage Nikulas, Mahakitulehena claimed by Yakdehi Tantirige Andiris.



Surveyor-General's Office,
Colombo, September 28, 1921.

Scale of 8 Chains to an Inch.

November 28, 1921.

W. E. WAIT,
Special Officer.

G. K. THORNHILL,
for Surveyor-General.

Hambantota S. O. No. 1,704.**Order under Section 4, Sub-section (1), of "The Waste Lands Ordinances of 1897, 1899, 1900, and 1903," admitting Land to be Private Property.**

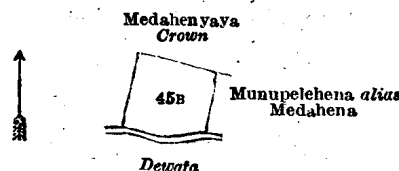
In the matter of the land commonly called or known as Medahena, situate in the village of Bowala, in the West Giruwa pattu of the Hambantota District, in the Southern Province, and of "The Waste Lands Ordinances of 1897, 1899, 1900, and 1903."

WHEREAS in pursuance of section 1 of the said Ordinances it was duly notified on the 18th day of April, 1913, that if no claim to the land commonly called or known as Medahena, situate in the village of Bowala, in the West Giruwa pattu of the Hambantota District, in the Southern Province, containing in extent 1 acre and 1 perch, and shown as lot 45B in block survey preliminary plan 157 and in the annexed diagram, was made to Walter Ernest Wait, Special Officer appointed under section 28 of the said Ordinances, within the period of three months from the date specified in such notice, such land would be declared the property of the Crown, and dealt with on account of the Crown (*vide* Notice No. 4,829):

And whereas Naradda Gamage Davith made claim thereto, and whereas the said claimant having died during the pendency of the inquiry, his heirs, viz., (1) Munasin Arachchige Balahamy, (2) Naraddagamage Pinhamy, (3) ditto Tinohamy, and (4) ditto Andreas, were substituted as claimants, and Walter Ernest Wait, Howard Orme Fox, and John Murray Davies, Special Officers appointed under section 28 of the said Ordinances, made due inquiry into such claim; I, Walter Ernest Wait, one of the aforesaid Special Officers, with the consent of His Excellency the Governor, do hereby, in pursuance of the agreements dated the 1st day of November, 1913, and the 3rd day of March, 1914, admit, as an act of grace, the claim of the said 1st, 2nd, 3rd, and 4th claimants to the said land, as more fully described herein below, under section 4, sub-section (1), of the said Ordinances.

Description of the Land referred to.

The land commonly called or known as Medahena, situated in the village of Bowala, in the West Giruwa pattu of the Hambantota District, in the Southern Province, containing in extent 1 acre and 1 perch, and shown as lot 45B in block survey preliminary plan 157 and in the annexed diagram; and bounded as follows: on the north by Medahenyaya belonging to the Crown; on the east by Munupelehena *alias* Medahena claimed by Kudagamage Senerat; on the south by a dewata; on the west by Medahenyaya belonging to the Crown.



Surveyor-General's Office,
Colombo, September 28, 1921.

Scale of 8 Chains to an Inch.

November 28, 1921.

W. E. WAIT,
Special Officer.

G. K. THORNHILL,
for Surveyor-General.

Hambantota S. O. No. 1,705.**Order under Section 4, Sub-section (1), of "The Waste Lands Ordinances of 1897, 1899, 1900, and 1903."**

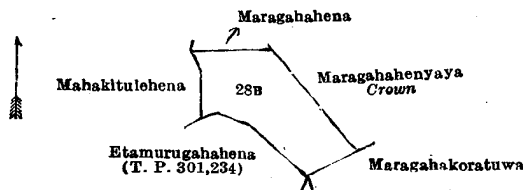
In the matter of the land commonly called or known as Karadiyahena, situate in the village of Bowala, in the West Giruwa pattu of the Hambantota District, in the Southern Province, and of "The Waste Lands Ordinances of 1897, 1899, 1900, and 1903."

WHEREAS in pursuance of section 1 of the said Ordinances it was duly declared and notified on the 18th day of April, 1913, that if no claim to the land commonly called or known as Karadiyahena, situate in the village of Bowala, in the West Giruwa pattu of the Hambantota District, in the Southern Province, containing in extent 2 acres and 15 perches, and shown as lot 28b in block survey preliminary plan 157 and in the annexed diagram, was made to Walter Ernest Wait, Special Officer appointed under section 28 of the said Ordinances, within the period of three months from the date specified in the said notice, such land would be declared the property of the Crown, and dealt with on account of the Crown (*vide* Notice No. 4,829):

And whereas Weedige Andris made claim thereto, and whereas the said claimant having died during the pendency of the inquiry, his heirs, viz., (1) Weedige Babahamy, (2) ditto Seadoris, (3) ditto Charlis, (4) ditto Samel Appu, (5) ditto Balahamy, and (6) Kandambige Heenhamy, were substituted as claimants, and Walter Ernest Wait, Howard Orme Fox, and John Murray Davies, Special Officers appointed under section 28 of the said Ordinances, made due inquiry into such claim, and whereas Weedige Appu, as duly appointed representative of the said 1st, 2nd, 3rd, 4th, and 5th minor claimants, and the said 6th claimant and Howard Orme Fox, one of the aforesaid Special Officers, with the consent of His Excellency the Governor, came to two agreements in writing dated the 28th day of June, 1916, concerning the said land, under section 4, sub-section (1), of the said Ordinances, whereby it was agreed that the said 1st, 2nd, 3rd, 4th, 5th, and 6th claimants should be declared the purchasers of the said land upon payment, on or before the 28th day of September, 1916, to the Assistant Government Agent at Hambantota, to the Treasury Officer at Tangalla, or to the Settlement Officer, of a sum of Rupees Thirty only (Rs. 30), as the purchase amount of the said land; and whereas the said amount has been duly paid, the said 1st, 2nd, 3rd, 4th, 5th, and 6th claimants are hereby, in pursuance of the agreements afore-mentioned, declared to be the purchasers of the said land, as more fully described herein below.

Description of the Land referred to.

The land commonly called or known as Karadiyahena, situated in the village of Bowala, in the West Giruwa pattu of the Hambantota District, in the Southern Province, containing in extent 2 acres and 15 perches, and shown as lot 28b in block survey preliminary plan 157 and in the annexed diagram; and bounded as follows: on the north by Maragahahena sold to Kudagamage Senarathamy under the Waste Lands Ordinances, Maragahahenyaya belonging to the Crown; on the east by Maragahahenyaya belonging to the Crown, Maragahakoratuwa claimed by Kudagamage Allis; on the south by Maragahakoratuwa claimed by Kudagamage Allis, Etamurugahahena granted at half-improved value (T. P. 301,234); on the west by Etamurugahahena granted at half-improved value (T. P. 301,234), Mahakitulehena claimed by Liyanage Nikulas.



Surveyor-General's Office,
Colombo, September 28, 1921.

Scale of 8 Chains to an Inch.

November 28, 1921.

W. E. WAIT,
Special Officer.

G. K. THORNHILL,
for Surveyor-General.

Kurunegala S. O. No. 3,248.**Order under Section 4, Sub-section (1), of "The Waste Lands Ordinances of 1897, 1899, 1900, and 1903."**

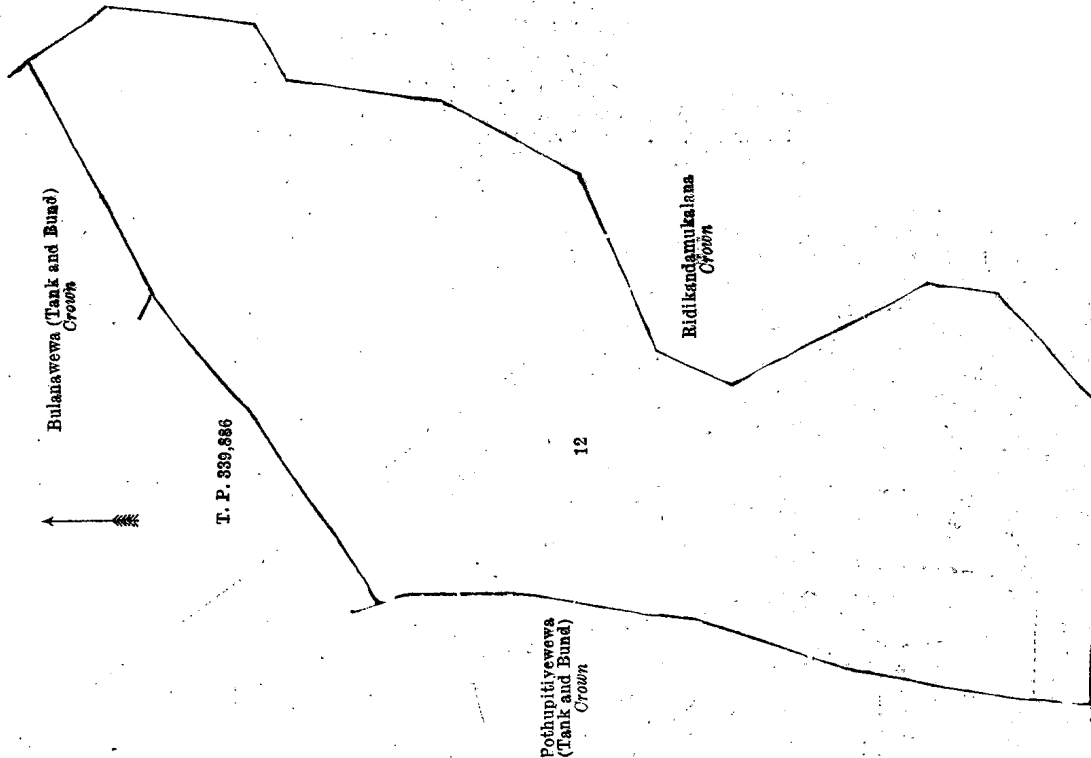
In the matter of the land commonly called or known as Paragahamulahenyaya, situate in the village of Tengodagedera, in the Giratalane korale of the Dewamedhi hatpattu of the Kurunegala District, in the North-Western Province, and of "The Waste Lands Ordinances of 1897, 1899, 1900, and 1903."

WHEREAS in pursuance of section 1 of the said Ordinances it was duly declared and notified on the 26th day of November, 1920, that if no claim to the land commonly called or known as Paragahamulahenyaya, situate in the village of Tengodagedera, in the Giratalane korale of the Dewamedhi hatpattu of the Kurunegala District, in the North-Western Province, containing in extent 16 acres and 2 perches, and shown as lot 12 in block survey preliminary plan 1,691 and in the annexed diagram, was made to Harry Chambers Toller, Special Officer appointed under section 28 of the said Ordinances, within the period of three months from the date specified in the said notice, such land would be declared the property of the Crown, and dealt with on account of the Crown (*vide* Notice No. 7,688):

And whereas Wanasinha Wasala Mudiyansele Amalaseela Jayamaha made claim thereto, and Norman Albert Hampton, Special Officer appointed under section 28 of the said Ordinances, made due inquiry into such claim; and whereas the said claimant and I, the aforesaid Norman Albert Hampton, with the consent of His Excellency the Governor, came to an agreement in writing dated the 24th day of October, 1921, concerning the said land, under section 4, sub-section (1), of the said Ordinances, whereby it was agreed that the said claimant should be declared the purchaser of the said land upon payment, or before the 24th day of January, 1922, to the Treasury Officer at Chilaw or to the Settlement Officer, of a sum of Rupees Three hundred and Sixty-one only (Rs. 361), as the purchase amount of the said land; and whereas the said amount has been duly paid by the said claimant, he is hereby, in pursuance of the agreement aforementioned, declared to be the purchaser of the said land, as more fully described herein below.

Description of the Land referred to.

The land commonly called or known as Paragahamulahenyaya, situate in the village of Tengodagedera, in the Giratalane korale of the Dewamedhi hatpattu of the Kurunegala District, in the North-Western Province, containing in extent 16 acres and 2 perches, and shown as lot 12 in block survey preliminary plan 1,691 and in the annexed diagram; and bounded as follows: on the north by T. P. 339,886, Bulanawewa (tank and bund) to be declared the property of the Crown under the Waste Lands Ordinances; on the east and south by Ridikandamukalana to be declared the property of the Crown under the Waste Lands Ordinances; on the west by Pothupitiyewewa (tank and bund) to be declared the property of the Crown under the Waste Lands Ordinances, T. P. 339,886.



Surveyor-General's Office,
Colombo, April 25, 1922.

Scale of 4 Chains to an Inch.

C. H. VINCE,
for Surveyor-General.

May 29, 1922.

N. A. HAMPTON,
Special Officer.

Kurunegala S. O. No. 3,249.

Order under Section 4, Sub-section (1), of "The Waste Lands Ordinances of 1897, 1899, 1900, and 1903," declaring Land to be Crown Property.

In the matter of the lands commonly called or known as Kumbukgahamulahena (reservation for bund), Kumbukgahamulahena, &c., situate in the village of Pahala Pulunduwa, in the Giratalane korale of the Dewamedi hatpattu of the Kurunegala District, in the North-Western Province, and of "The Waste Lands Ordinances of 1897, 1899, 1900, and 1903."

WHEREAS in pursuance of section 1 of the said Ordinances it was duly notified on the 27th day of August, 1920, that if no claim to the lands commonly called or known as Kumbukgahamulahena (reservation for bund), Kumbukgahamulahena, &c., situate in the village of Pahala Pulunduwa, in the Giratalane korale of the Dewamedi hatpattu of the Kurunegala District, in the North-Western Province, containing in extent 11 acres and 2 roods, and shown as lots 4, 9, 5, and 6 in block survey preliminary plan 1,733 and in the annexed diagrams, was made to Harry Chambers Toller, Special Officer appointed under section 28 of the said Ordinances, within the period of three months from the date specified in such notice, such lands would be declared the property of the Crown, and dealt with on account of the Crown (*vide* Notice No. 7,590):

And whereas (1) Jayawardenaheneyalage Lensuwa Heneya for himself and on behalf of (2) Singappuliheneyalage Tikira Heneya made claim to the above-mentioned lots 4, 9, 5, and 6; and whereas (3) Herat Mudiyansele Dingiri Banda and (4) ditto Puchi Banda made claim to the above-mentioned lot 9; and whereas the said 1st and 2nd claimants withdrew their claims to the above-mentioned lots 4, 9, 5, and 6 of this order; and whereas the said 3rd and 4th claimants entered into an agreement in writing dated the 7th day of May, 1921, whereby in consideration of their being declared the purchasers of 1½ acre more or less of lot 9 of the notice and of the block survey preliminary plan 1,733, upon payment to the Government Agent at Kurunegala or to the Settlement Officer, on or before the 7th day of August, 1921, of a sum of Rupees Twenty-four only (Rs. 24), they withdrew their claims to the remainder of the above-mentioned lot 9 of the notice; and whereas it was further agreed that in default of such payment the claim of the said claimants to the said portion of land, in respect of which the said payment was to be made, should also be considered to have been withdrawn, and the said portion of land should be declared to be the property of the Crown; and whereas the said 3rd and 4th claimants have failed to make the said payment of Rupees Twenty-four only (Rs. 24) by the due date; and whereas their claim to the said 1½ acre more or less of lot 9 of the notice is considered to have been withdrawn; I, Norman Albert Hampton, Special Officer appointed under section 28 of the said Ordinances, under and by virtue of the powers vested in me in that behalf by section 4 of the said Ordinances, do hereby on this 8th day of April, 1922, order and declare, under section 4, sub-section (1), of the said Ordinances, that the said lands, as more fully described herein below, are the property of the Crown.

Description of the Lands referred to.

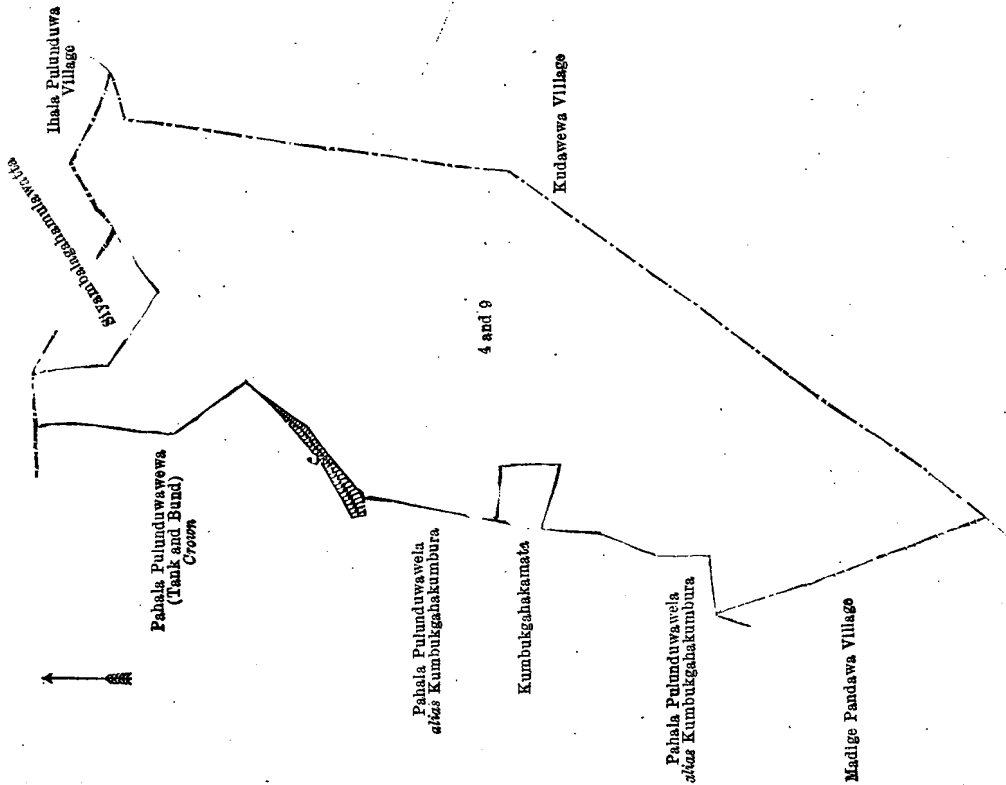
The following lots situated in the village of Pahala Pulunduwa, in the Giratalane korale of the Dewamdi hatpattu of the Kurunegala District, in the North-Western Province, as described in the annexed diagrams:—

I.—Block survey preliminary plan 1,733.

Lot.	Name of Land.	Extent, A. R. P.
4 ..	Kumbukgahamulahena (reservation for bund)	0 0 22
9 ..	Kumbukgahamulahena	10 3 14

10 3 36

and bounded as follows: on the north by the village limit of Ihala Pulunduwa, Siyambalaghamulawatta claimed by Balagamana Ranalegedara Baron Sinno of Mandapola, the village limit of Ihala Pulunduwa; on the east by the village limit of Kudawewa; on the south by the village limits of Kudawewa and Madige Pandawa; on the west by the village limit of Madige Pandawa, Pahala Pulunduwawela *alias* Kumbukgahakumbura claimed by Guruhamillagegedera Baron Singho and others, Kumbukgahakamata claimed by Guruhamillagegedera Baron Singho and others, Pahala Pulunduwawela *alias* Kumbukgahakumbura claimed by Guruhamillagegedera Baron Singho and others, Pahala Pulunduwawewa (tank and bund) to be declared the property of the Crown under the Waste Lands Ordinances.



Surveyor-General's Office,
Colombo, February 27, 1922.

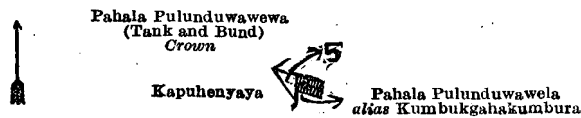
Scale of 4 Chains to an Inch.

C. H. VINCE,
for Surveyor General.

Lot. Name of Land. II.—Block survey preliminary plan 1,733.
5 .. Kapuhenyaya (reservation for bund) ..

Extent, A. R. P.
.. 0 0 2

and bounded as follows: on the north by Pahala Pulunduwawewa (tank and bund) to be declared the property of the Crown under the Waste Lands Ordinances; on the east by Pahala Pulunduwawela *alias* Kumbukgahakumbura claimed by Guruhamillagegedera Baron Singho and others; on the south and west by Kapuhenyaya (private).



Surveyor-General's Office,
Colombo, February 27, 1922.

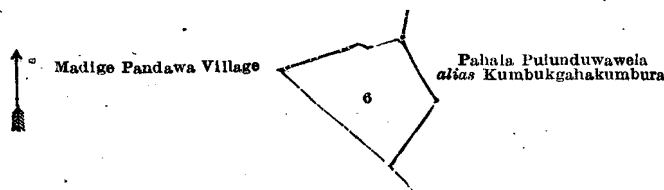
Scale of 4 Chains to an Inch.

C. H. VINCE,
for Surveyor-General.

Lot. Name of Land. III.—Block survey preliminary plan 1,733.
6 .. Kumbukgahamulapillewa ..

Extent, A. R. P.
.. 0 2 2

and bounded as follows: on the north by the village limit of Madige Pandawa; on the east by Pahala Pulunduwawela *alias* Kumbukgahakumbura claimed by Guruhamillagegedera Baron Singho and others; and on the south and west by the village limit of Madige Pandawa.



Surveyor-General's Office,
Colombo, February 27, 1922.

Scale of 4 Chains to an Inch.

C. H. VINCE,
for Surveyor-General.

April 8, 1922. N. A. HAMPTON,
Special Officer.

Kurunegala S. O. No. 3,250.

Order under Section 2 of "The Waste Lands Ordinances of 1897, 1899, 1900, and 1903," declaring Land to be Crown Property.

In the matter of the lands commonly called or known as a Gansabhawa road (part), Bakmigahawetiya (tank and bund), &c., situate in the village of Bogahawatta, in the Giratalane korale of the Dewamedhi hatpattu of the Kurunegala District, in the North-Western Province, and of "The Waste Lands Ordinances of 1897, 1899, 1900, and 1903."

THE notice required by section 1 of "The Waste Lands Ordinances of 1897, 1899, 1900, and 1903," having been duly published in manner prescribed by that section in respect of the above-named lands (*vide* Notice No. 7,634), and no claim having been made to the said lands or to any interest therein within the period of three months from the date specified in the said notice, I, Norman Albert Hampton, Special Officer appointed under section 28 of the said Ordinances, under and by virtue of the powers vested in me in that behalf by section 2 of the said Ordinances, do hereby on this 19th day of June, 1922, order and declare that the said lands, as more fully described herein below, situate in the village of Bogahawatta, in the Giratalane korale of the Dewamedhi hatpattu of the Kurunegala District, in the North-Western Province, and shown as lots 1, 6, 7, 9, 11, 12, 13, 14, 15, 16, and 20 in block survey preliminary plan 1,756 and in the annexed diagrams, and containing in extent 7 acres and 33 perches, are the property of the Crown.

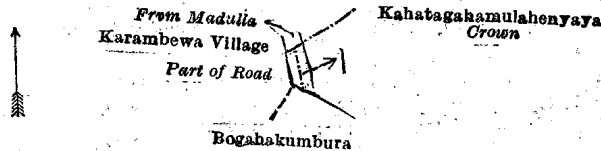
Description of the Lands referred to.

The following lots situated in the village of Bogahawatta, in the Giratalane korale of the Dewamedhi hatpattu of the Kurunegala District, in the North-Western Province, as described in the annexed diagrams:—

I.—Block survey preliminary plan 1,756.

Lot.	Name of Land.	Extent, A. B. P.
1	Gansabhawa road (part)	0 0 3

and bounded as follows: on the north by the village limit of Karambewa; on the east by Kahatagahamulahenyaya to be declared the property of the Crown under the Waste Lands Ordinances; on the south by Bogahakumbura claimed by Malmitihamillage Ranhamy and others; on the west by a part of the Gansabhawa road to Madulla (the village limit of Karambewa).



Surveyor-General's Office,
Colombo, May 27, 1922.

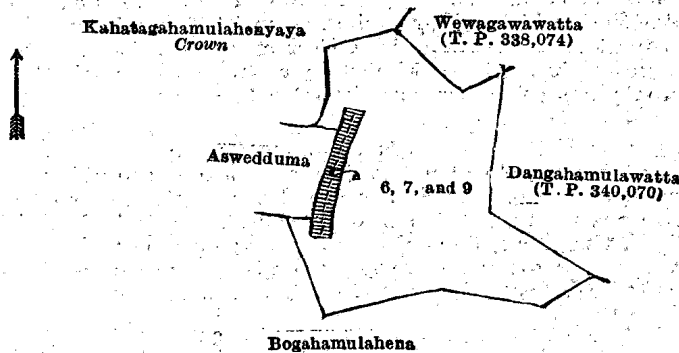
Scale of 4 Chains to an Inch.

C. H. VINCE,
for Surveyor-General.

II.—Block survey preliminary plan 1,756.

Lot.	Name of Land.	Extent, A. B. P.
6	Bakmigahawetiya (tank and bund)	1 3 37
7	Bakmigahamulahena (reservation for bund)	0 0 8
9	Bogahamulahena (reservation for bund)	0 0 9
		2 0 14

and bounded as follows: on the north by Kahatagahamulahenyaya to be declared the property of the Crown under the Waste Lands Ordinances, Wewagawawatta sold by the Crown (T. P. 338,074); on the east by Dangahamulawatta sold by the Crown (T. P. 340,070); Bogahamulahena (private); on the south by Bogahamulahena (private); on the west by Bogahamulahena (private), Aswedduma claimed by Malmitihamillage Ranhamy and others, Kahatagahamulahenyaya to be declared the property of the Crown under the Waste Lands Ordinances.



Surveyor-General's Office,
Colombo, May 27, 1922.

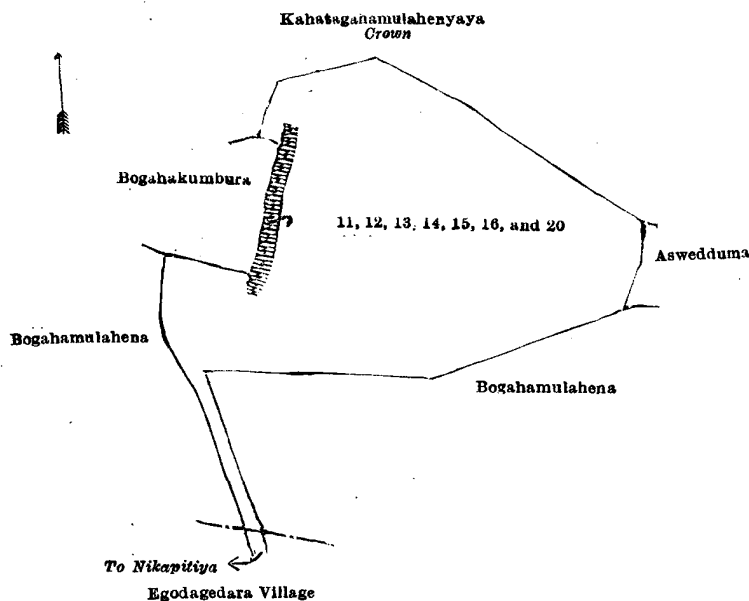
Scale of 4 Chains to an Inch.

C. H. VINCE,
for Surveyor-General.

III.—Block survey preliminary plan 1,756.

Lot.	Name of Land.	Extent, A. B. P.	Lot.	Name of Land.	Extent, A. B. P.
11	Path (road to cemetery)	0 0 7	15	Bogahamulahena (reservation for bund)	0 0 15
12	Bogahawattaminipittaniya (cemetery)	0 0 26	16	Do	0 0 18
13	Bogahawattewewa (tank and bund)	4 1 21	20	Gansabhawa road	0 1 0
14	Bakmigahamulahena (reservation for bund)	0 0 9			5 0 16

and bounded as follows: on the north by Kahatagahamulahenyaya to be declared the property of the Crown under the Waste Lands Ordinances; on the east by Kahatagahamulahenyaya to be declared the property of the Crown under the Waste Lands Ordinances, Aswedduma claimed by Malmitihamillage Ranhami and others, Bogahamulahena (private); on the south by Bogahamulahena (private), the village limit of Egodagedara; on the west by Bogahamulahena (private), Bogahakumbura claimed by Malmitihamillage Ranhami and others, Kahatagahamulahenyaya to be declared the property of the Crown under the Waste Lands Ordinances.



Surveyor-General's Office,
Colombo, May 27, 1922.

Scale of 4 Chains to an Inch.

June 19, 1922.

N. A. HAMPTON,
Special Officer.

C. H. VINCE,
for Surveyor-General.

Kurunegala S. O. No. 3,251.

Order under Section 4, Sub-section (1), of "The Waste Lands Ordinances of 1897, 1899, 1900, and 1903," declaring Land to be Crown Property.

In the matter of the land commonly called or known as Godellahena, situate in the village of Panikgama, in the Giratalane korale of the Dewamedhi hatpattu of the Kurunegala District, in the North-Western Province, and of "The Waste Lands Ordinances of 1897, 1899, 1900, and 1903."

WHEREAS in pursuance of section 1 of the said Ordinances it was duly notified on the 26th day of November, 1920, that if no claim to the land commonly called or known as Godellahena, situate in the village of Panikgama, in the Giratalane korale of the Dewamedhi hatpattu of the Kurunegala District, in the North-Western Province, containing in extent 5 acres 2 roods and 21 perches, and shown as lot 11 in block survey preliminary plan 1,693 and in the annexed diagram, was made to Harry Chambers Toller, Special Officer appointed under section 28 of the said Ordinances, within the period of three months from the date specified in such notice, such land would be declared the property of the Crown, and dealt with on account of the Crown (*vide* Notice No. 7,691):

And whereas (1) Maullenaidelage Kiranaide and (2) Maullenaidelage Bandiyanaide made claim thereto, and whereas the said 1st claimant entered into an agreement in writing dated the 17th day of October, 1921, whereby in consideration of the Settlement Officer settling as private property outside the Waste Lands Ordinances lots 3B, 12N, 12O, and 26D of the notice and of the block survey preliminary plan 1,693, he withdrew his claim to the above-mentioned lot 11 of this order; and whereas the said 2nd claimant entered into an agreement in writing dated the 17th day of October, 1921, whereby in consideration of the Settlement Officer settling as private property outside the Waste Lands Ordinances lots 3B, 12N, 12O, and 26D of the notice and of the block survey preliminary plan 1,693, he withdrew his claim to the above-mentioned lot 11 of this order; I, Norman Albert Hampton, Special Officer appointed under section 28 of the said Ordinances, under and by virtue of the powers vested in me in that behalf by section 4 of the said Ordinances, do hereby on this 9th day of May, 1922, order and declare under section 4, sub-section (1), of the said Ordinances, that the said land, as more fully described herein below, is the property of the Crown.

Description of the Land referred to.

The land commonly called or known as Godellahena, situated in the village of Panikgama, in the Giratalane korale of the Dewamedhi hatpattu of the Kurunegala District, in the North-Western Province, containing in extent 5 acres 2 roods and 21 perches, and shown as lot 11 in block survey preliminary plan 1,693 and in the annexed diagram; and bounded as follows: on the north by the village limit of Lokurugama; on the east by the village limit of Lokurugama, the road from Gorakagahakotuwa; on the south by the road from Gorakagahakotuwa; on the west by the road from Katupota to Hettipola, a cemetery to be declared the property of the Crown under the Waste Lands Ordinances, the road from Katupota to Hettipola.

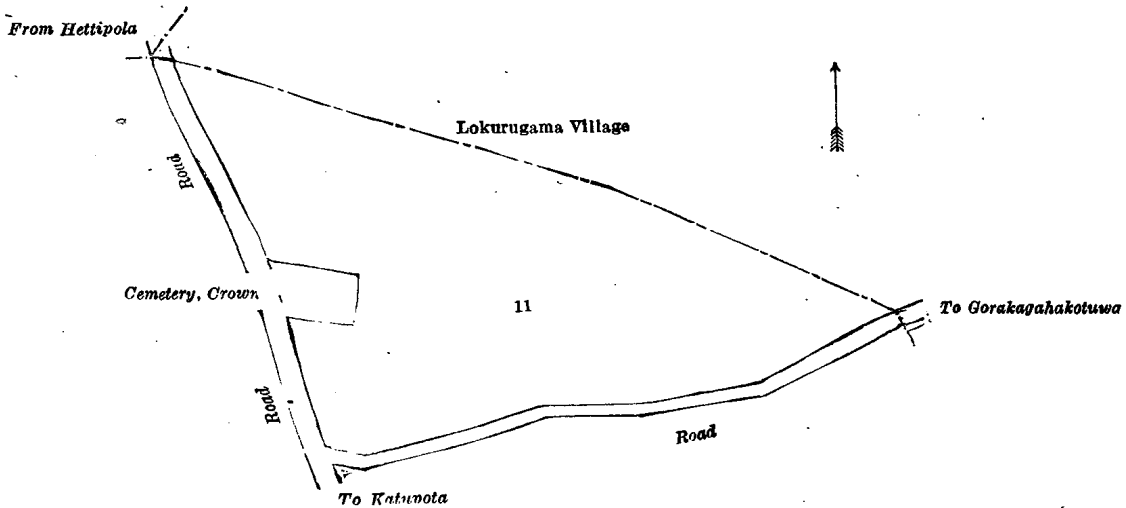
[For Diagram see page 1135.]

Kurunegala S. O. No. 3,252.

Order under Section 2 of "The Waste Lands Ordinances of 1897, 1899, 1900, and 1903," declaring Land to be Crown Property.

In the matter of the lands commonly called or known as an ela (half the area of stream), Ridikandamukalana, &c., situate in the village of Panikgama, in the Giratalane korale of the Dewamedhi hatpattu of the Kurunegala District, in the North-Western Province, and of "The Waste Lands Ordinances of 1897, 1899, 1900, and 1903."

THE notice required by section 1 of "The Waste Lands Ordinances of 1897, 1899, 1900, and 1903," having been duly published in manner prescribed by that section in respect of the above-named land (*vide* Notice No. 7,691), and no claim having been made to the said lands or to any interest therein within the period of three months from the date specified in the said notice, I, Norman Albert Hampton, Special Officer appointed under section 28 of the said Ordinances, under and by virtue of the powers vested in me in that behalf by section 2 of the said Ordinances, do hereby on this 9th day of May, 1922, order and declare that the said lands, as more fully described herein below, situate in the village of Panikgama, in the Giratalane korale of the Dewamedhi hatpattu of the Kurunegala District, in the North-Western Province, and shown as lots 1, 2, 4, 6, 8, 9, 10, 12A, 12B, 12L, 12M, 13, 14, 43, 45, 17, 27, 30, 46A, 47, 3H, 3L, and 19 in block survey preliminary plan 1,693 and in the annexed diagrams, and containing in extent 52 acres 1 rood and 18 perches, are the property of the Crown.



Surveyor-General's Office,
Colombo, February 10, 1922.

Scale of 4 Chains to an Inch.

C. H. VINCE,
for Surveyor-General.

May 9, 1922.

N. A. HAMPTON,
Special Officer.

Description of the Lands referred to.

The following lots situated in the village of Panikgama, in the Giratalane korale of the Dewameddi hatputtu of the Kurunegala District, in the North-Western Province, as described in the annexed diagrams:—

I.—Block survey preliminary plan 1,693.

Lot.	Name of Land.	Extent, A. R. P.
1 ..	Ela (half the area of stream)	0 0 15
2 ..	Ridikandamukalana	27 2 37
		27 3 12

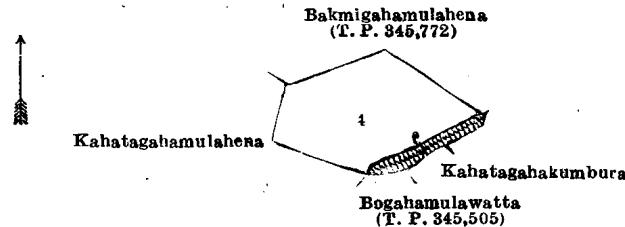
and bounded as follows: on the north by the village limit of Oligama; on the east by the road from Hettipola to Katupota, Bulugahahena (private), Thalehenawatta sold by the Crown (T. P. 345,658), Bakmigahamulahena sold by the Crown (T. P. 345,772), Kahatagahamulahena (private), Mylagahahena sold by the Crown (T. P. 338,863), Usgalehena (private), Diulgahamulahena (private); on the south by Diulgahamulahena (private), Kadurugahamulahena sold by the Crown; on the west by the village limits of Medagama and Tengodagedera.

[For Diagram see page 1136.]

II.—Block survey preliminary plan 1,693.

Lot.	Name of Land.	Extent, A. R. P.
4 ..	Timbirigahamulawetiya (tank and bund)	0 2 31

and bounded as follows: on the north by Bakmigahamulahena sold by the Crown (T. P. 345,772); on the east by Bakmigahamulahena sold by the Crown (T. P. 345,772), Kahatagahakumbura claimed by Maulalainaidelage Guruwa Naide; on the south by Kahatagahakumbura claimed by Maulalainaidelage Guruwa Naide, Bogahamulawatta sold by the Crown (T. P. 345,505), Kahatagahamulahena (private); on the west by Kahatagahamulahena (private), Bakmigahamulahena sold by the Crown (T. P. 345,772).



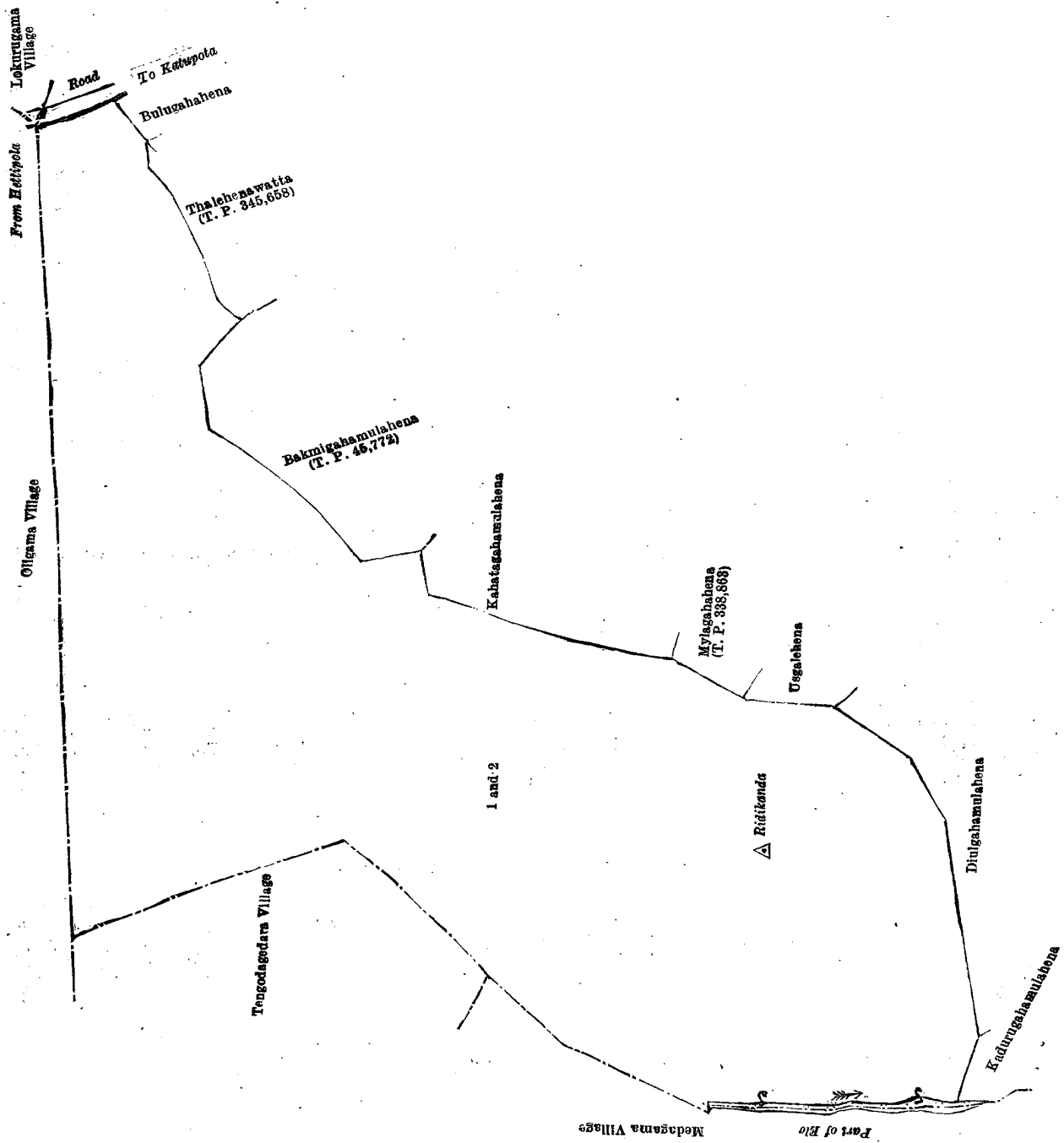
Surveyor-General's Office,
Colombo, February 10, 1922.

Scale of 4 Chains to an Inch.

C. H. VINCE,
for Surveyor-General.

III.—Block survey preliminary plan 1,693.

Lot.	Name of Land.	Extent, A. R. P.	Lot.	Name of Land.	Extent, A. R. P.
6 ..	Path	0 0 2	12M ..	Talgahahena	0 3 30
8 ..	Path (path to conform with reservation)	0 0 10	13 ..	Mylagahamulahena	1 1 18
9 ..	Road	2 2 11	14 ..	Panikgamawewa (tank and bund)	9 2 30
10 ..	Cemetery	0 0 28	43 ..	Ketakelagahamulahena	0 3 8
12A ..	Kahatagahamulahena	1 3 5	45 ..	Track	0 1 3
12B ..	Talgahamulahena	1 3 8			20 0 19
12L ..	Helambagahahena	0 2 26			



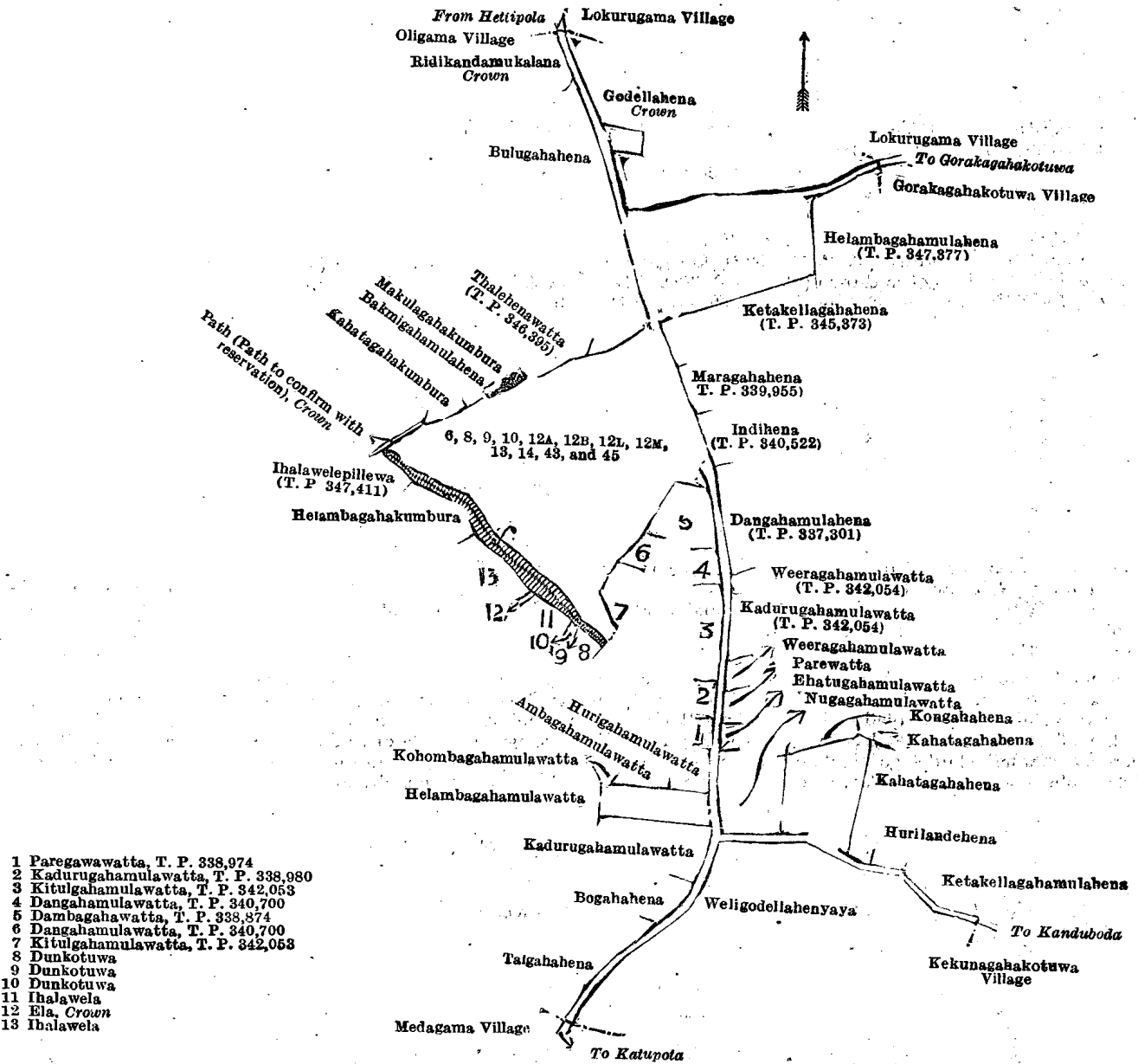
Surveyor-General's Office,
Colombo, February 10, 1922.

Scale of 4 Chains to an Inch.

C. H. VINCE,
for Surveyor-General.

and bounded as follows: on the north by the village limit of Lokurugama, Godellahena to be declared the property of the Crown under the Waste Lands Ordinances; on the east by the village limit of Lokurugama, Helambagahamulahena sold by the Crown (T. P. 347,377), Ketakellagahahena sold by the Crown (T. P. 345,373), Maragahahena sold by the Crown (T. P. 339,955), Indihena sold by the Crown (T. P. 340,522), Dangahamulahena sold by the Crown (T. P. 337,301), Weeragahamulawatta sold by the Crown (T. P. 342,054), Kadurugahamulawatta sold by the Crown (T. P. 342,054), Weeragahamulawatta sold by the Crown, Parewatta sold by the Crown, Ehetugahamulawatta sold by the Crown, Nugagahamulawatta sold by the Crown, Kongahahena (private), Kahatagahahena (private), Hurilandehena (private), Ketakellagahamulahena (private), the village limit of Kekunagahakotuwa; on the south by Weligodellahenyaya sold to Mirihagalla Kankanamalage Hendrick Simo and others under the Waste Lands Ordinances, the village limit of Medagama; on the west by Talgahahena sold by the Crown, Bogahahena sold by the Crown, Kadurugahamulawatta sold by the Crown, Helambagahamulawatta claimed by Maulali Guninachile and others, Kohombagahamulawatta claimed by Maulali Guru Naide and another, Ambagahamulawatta claimed by Maulali Lapea, Hurigahamulawatta sold by the Crown, Paregawawatta sold by the Crown (T. P. 338,974), Kadurugahamulawatta sold by the Crown (T. P. 338,980), Kitulgahamulawatta sold by the Crown (T. P. 342,053), Dangahamulawatta sold by the Crown (T. P. 340,700), Dambagahawatta sold by the Crown (T. P. 338,874),

Dangahamulawatta sold by the Crown (T. P. 340,700), Kitulgahamulawatta sold by the Crown (T. P. 342,053), Dunkotuwa claimed by Sakrawarthilage Ukku Meniki Nachchire, Dunkotuwa claimed by Maulali Naidelage Ukku Naide, Dunkotuwa claimed by Maulalinaidelage Guni Nachchire, Ihalawela claimed by Maulali Naidelage Guni Nachchire and another, an ela to be declared the property of the Crown under the Waste Lands Ordinances, Ihalawela claimed by Maulali Naidelage Guni Nachchire and another, Helambagahakumbura claimed by Maulali Naidelage Bandiya Naide and others, Ihalawepillewa sold by the Crown (T. P. 347,411), a path (path to conform with reservation) to be declared the property of the Crown under the Waste Lands Ordinances, Kahatagahakumbura claimed by Maulali Naidelage Guruwa Naide, Bakmi-gahamulahena sold by the Crown, Makulagahakumbura claimed by Maulali Naidelage Guruwa Naide and others, Thalahenawatta sold by the Crown (T. P. 346,395), Bulugahahena (private), Ridikandamukulana to be declared the property of the Crown under the Waste Lands Ordinances.



Surveyor-General's Office,
Colombo, February 10, 1922.

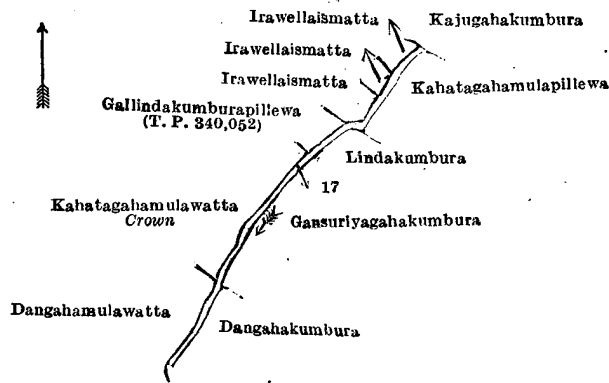
Scale of 8 Chains to an Inch.

C. H. VINCE,
for Surveyor-General.

IV.—Block survey preliminary plan 1,693.

Lot.	Ela	Name of Land.	Extent, A. R. P.
17	0 0 19

and bounded as follows: on the north by Gallindakumburapillewa sold by the Crown (T. P. 340,052), Irawellaismatta sold by the Crown, Kajugahakumbura claimed by Maulali Naidelage Guni Nachchire and others; on the east by Kahatagahamulapillewa claimed by Maulali Naidelage Guni Nachchire and others, Lindakumbura claimed by Maulali Naidelage Nachchire, Gansuriyagahakumbura claimed by Maulali Naidelage Lapaya Naide and others; on the south by Gansuriyagahakumbura claimed by Maulali Naidelage Lapaya Naide and others, Dangahakumbura claimed by Maulali Naidelage Guruwa Naide; on the west by Dangahamulawatta sold by the Crown, Kahatagahamulawatta belonging to the Crown.



Surveyor-General's Office,
Colombo, February 10, 1922.

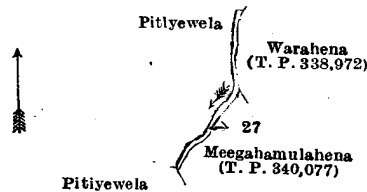
Scale of 4 Chains to an Inch.

C. H. VINCE,
for Surveyor-General.

V.—Block survey preliminary plan 1,693.

Lot.	Ela	Name of Land.	Extent, A. R. P.
27	..	Ela	0 0 6

and bounded as follows: on the north by Pitiywela claimed by Maulali Naidelage Nachchi and others; on the east by Wanahena sold by the Crown (T. P. 338,972), Meegahamulahena sold by the Crown (T. P. 340,077); on the south by Meegahamulahena sold by the Crown (T. P. 340,077), Pitiywela claimed by Maulali Naidelage Bandiya Naide and others; on the west by Pitiywela claimed by Maulali Naidelage Nachchi and others.



Surveyor-General's Office,
Colombo, February 10, 1922.

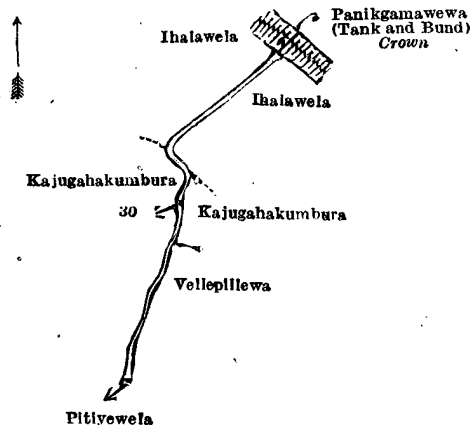
Scale of 4 Chains to an Inch.

C. H. VINCE,
for Surveyor-General.

VI.—Block survey preliminary plan 1,693.

Lot.	Ela	Name of Land.	Extent, A. R. P.
30	..	Ela	0 0 15

and bounded as follows: on the north by Ihalawela claimed by Maulali Naidelage Guni Nachchire and another, Panikgamawewa (tank and bund) to be declared the property of the Crown under the Waste Lands Ordinances; on the east by Ihalawela claimed by Maulali Naidelage Guni Nachchire and another, Kajugahakumbura claimed by Maulali Naidelage Guni Nachchire and others, Vellepillewa claimed by Maulali Naidelage Ukku Naide and others; on the south by Pitiywela claimed by Maulali Naidelage Nachchi and others; on the west by Kajugahakumbura claimed by Maulali Naidelage Guni Nachchire and others, Ihalawela claimed by Maulali Naidelage Guni Nachchire and another.



Surveyor-General's Office,
Colombo, February 10, 1922.

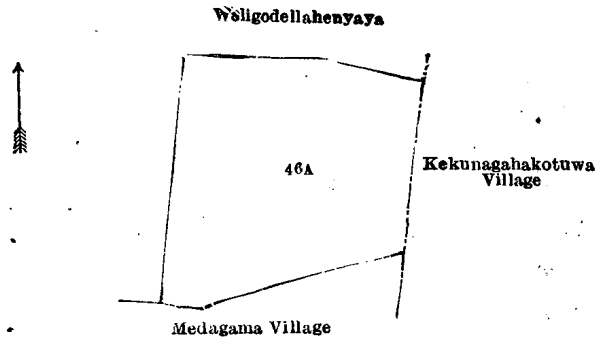
Scale of 4 Chains to an Inch.

C. H. VINCE,
for Surveyor-General.

VII.—Block survey preliminary plan 1,693.

Lot.	Ela	Name of Land.	Extent, A. R. P.
46A	..	Galkandehena	2 1 14

and bounded as follows: on the north by Weligodellehenyaya sold to Mirihagalla Kankanamalage Hendrick Sinno and others under the Waste Lands Ordinances; on the east by the village limit of Kekunagahakotuwa; on the south by the village limit of Medagama; on the west by Weligodellehenyaya sold to Mirihagalla Kankanamalage Hendrick Sinno and others under the Waste Lands Ordinances.



Surveyor-General's Office,
Colombo, February 10, 1922.

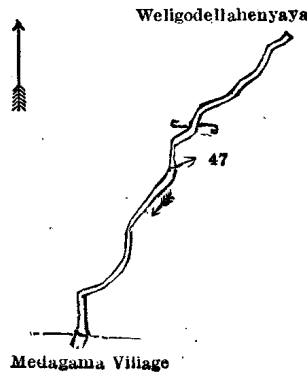
Scale of 4 Chains to an Inch.

C. H. VINCE,
for Surveyor-General.

VIII.—Block survey preliminary plan 1,693.

Lot.	Name of Land.	Extent, A. R. P.
47 .. Ela	0 0 15

and bounded as follows: on the north and east by Weligodellahenyaya sold to Mirihagalla Kankanamalage Hendrick Sinno and others under the Waste Lands Ordinances; on the south by the village limit of Medagama; on the west by Weligodellahenyaya sold to Mirihagalla Kankanamalage Hendrick Sinno and others under the Waste Lands Ordinances,



Surveyor-General's Office,
Colombo, February 10, 1922.

Scale of 4 Chains to an Inch.

C. H. VINCE,
for Surveyor-General.

IX.—Block survey preliminary plan 1,693.

Lot.	Name of Land.	Extent, A. R. P.
3H .. Dangahamulahena	0 2 1
3L .. Kahatagahahena	0 1 12
19 .. Path (path to conform with reservation)	0 0 34
		1 0 7

and bounded as follows: on the north by Kahatagahagawahena (private), Kongahamulahena sold by the Crown (T. P. 338,979), Dangahahena (private), Usgalehena (private), Mylagahahena sold by the Crown (T. P. 338,863), Bogahamulawatta sold by the Crown (T. P. 345,505); on the east by Kahatagahakumbura claimed by Maulali Naidelage Guruwa Naide, Panikgamawewa (tank and bund) to be declared the property of the Crown under the Waste Lands Ordinances, Ihalawelepillewa sold by the Crown (T. P. 347,411), Telembugahamulakumburapillewa sold by the Crown (T. P. 345,376), Irawelleismatta sold by the Crown (T. P. 345,337), Irawelleismatta sold by the Crown (T. P. 340,053), Irawelleismatta sold by the Crown (T. P. 345,626), Gallindakumburapillewa sold by the Crown (T. P. 340,052); on the south by Kahatagahamulawatta belonging to the Crown, Dangahamulawatta sold by the Crown (T. P. 345,506), Asweddumawatta sold by the Crown (T. P. 345,652), the village limit of Medagama; on the west by the village limit of Medagama, Kadurugahamulahena sold by the Crown (T. P. 345,652), Mylagahahena sold by the Crown (T. P. 345,506), Kahatagahamulawatta sold by the Crown (T. P. 339,009), Dangahahena sold by the Crown (T. P. 338,864), Diulgahahena (private).

[For Diagram see page 1140.]

Kurunegala S. O. No. 3,253.

Order under Section 4, Sub-section (1), of "The Waste Lands Ordinances of 1897, 1899, 1900, and 1903."

In the matter of the land commonly called or known as Weligodellahenyaya, situate in the village of Panikgama, in the Giratalane korale of the Dewamedhi hatpattu of the Kurunegala District, in the North-Western Province, and of "The Waste Lands Ordinances of 1897, 1899, 1900, and 1903."

WHEREAS in pursuance of section 1 of the said Ordinances it was duly declared and notified on the 26th day of November, 1920, that if no claim to the land commonly called or known as Weligodellahenyaya, situate in the village of Panikgama, in the Giratalane korale of the Dewamedhi hatpattu of the Kurunegala District, in the North-Western Province, containing in extent 12 acres and 17 perches, and shown as lot 46 in block survey preliminary plan 1,693 and in the annexed diagram, was made to Harry Chambers Toller, Special Officer appointed under section 23 of the said Ordinances, within the period of three months from the date specified in the said notice, such land would be declared the property of the Crown, and dealt with on account of the Crown (*vide* Notice No. 7,691):

Kurunegala S. O. No. 3,254.

**Order under Section 4, Sub-section (1), of "The Waste Lands Ordinances of 1897, 1899, 1900, and 1903,"
declaring Land to be Crown Property.**

In the matter of the land commonly called or known as Mawattahenyaya, situate in the village of Patapiligama, in the Giratalane korale of the Dewamedhi hatpattu of the Kurunegala District, in the North-Western Province, and of "The Waste Lands Ordinances of 1897, 1899, 1900, and 1903."

WHEREAS in pursuance of section 1 of the said Ordinances it was duly notified on the 25th day of February, 1921, that if no claim to the land commonly called or known as Mawattahenyaya, situate in the village of Patapiligama, in the Giratalane korale of the Dewamedhi hatpattu of the Kurunegala District, in the North-Western Province, containing in extent 24 acres 3 roods and 1 perch, and shown as lot 1 in block survey preliminary plan 1,678 and in the annexed diagram, was made to Norman Albert Hampton, Special Officer appointed under section 28 of the said Ordinances, within the period of three months from the date specified in such notice, such land would be declared the property of the Crown, and dealt with on account of the Crown (*vide* Notice No. 7,762):

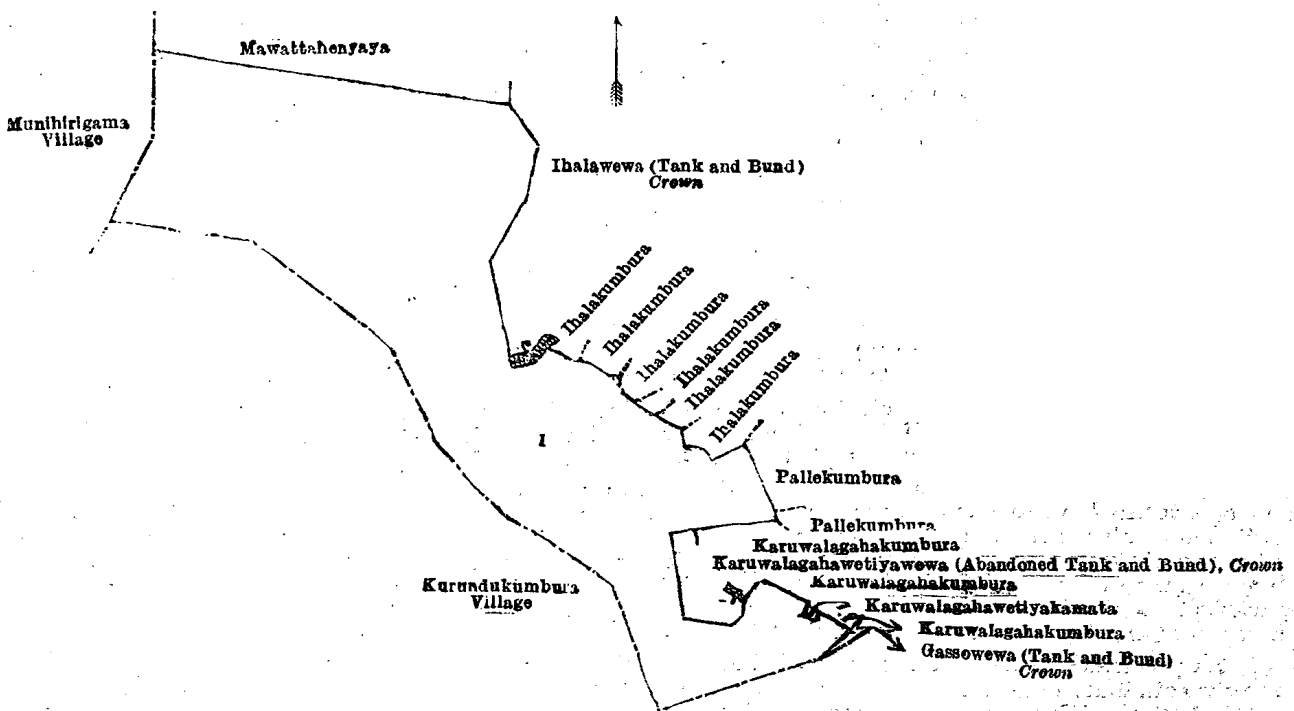
And whereas (1) Lankaheneyalage Ranaheneya, (2) ditto Kiriyaheheneya, (3) ditto Ratana Vidaneheneya, (4) ditto Pulingiridi, (5) ditto Ungaheneya, (6) ditto Lapayaheneya, (7) ditto Kiriridi, (8) ditto Amangiliya, (9) ditto Mallu, (10) ditto Kapuriridi, (11) ditto Wanniya, (12) Angappuliheneyalage Kawwa, (13) ditto Badi, (14) ditto Pina, (15) Samarappuliheneyalage Kiribaiya, (16) Singappuliheneyalage Meniki, (17) ditto Sitti, (18) ditto Rankiri, (19) Angappuliheneyalage Sawwaridi, (20) Lankaheneyalage Rana, (21) ditto Attana, (22) Kiriyaheheneyalage Lapaya, (23) Lankaheneyalage Dinga, (24) ditto Anura, (25) ditto Sitta Vidaneheneya, (26) ditto Selaridi, (27) Suddahettaheneyalage Rana, (28) ditto Kira, (29) Samarappuliheneyalage Kira, (30) Suddahettaheneyalage Dinga, (31) ditto Ukku, (32) ditto Puncha, (33) Suddahettaheneyalage Podiya, (34) Sittiyaheneyalage Rana, (35) Samarappuliheneyalage Punchiridi, and (36) Lankaheneyalage Lamaridi made claim thereto; and whereas the said 1st to 34th claimants entered into an agreement in writing dated the 31st day of August, 1921, whereby in consideration of the Settlement Officer settling as private property outside the Waste Lands Ordinances (a) lots 6, 12, and 12c of the notice and of the block survey preliminary plan 1,678; and (b) 10 acres more or less of lot 1 of the notice and of the block survey preliminary plan 1,678, now shown as lot 1c on the same plan, they withdrew their claims to the above-mentioned lot 1 of this order; and whereas the said 35th and 36th claimants having been duly called upon by notices in writing under section 4, sub-section (1), of the said Ordinances, duly served upon them to produce before me, the aforesaid Norman Albert Hampton, the evidence and documents upon which they might rely in proof of their claims, did not so appear or produce such evidence and documents; I, Norman Albert Hampton, the aforesaid Special Officer, under and by virtue of the powers vested in me in that behalf by section 4 of the said Ordinances, do hereby on this 20th day of May, 1922, order and declare under section 4, sub-section (1), of the said Ordinances, that the said land, as more fully described herein below, is the property of the Crown.

Description of the Land referred to.

The following lot situated in the village of Patapiligama, in the Giratalane korale of the Dewamedhi hatpattu of the Kurunegala District, in the North-Western Province, as described in the annexed diagram:—

Lot.	Name of Land.	Block survey preliminary plan 1,678.	Extent, A. R. P.
1	Mawattahenyaya		24 3 1

and bounded as follows: on the north by Mawattahenyaya (private); on the east by Ihalawewa (tank and bund) to be declared the property of the Crown under the Waste Lands Ordinances, Ihalakumbura (private), Ihalakumbura claimed by L. H. Sittahenaya and another, Ihalakumbura (private), Pallekumbura claimed by L. H. Ranahenaya and another, Pallekumbura claimed by S. H. Samara and another, Karuwalagahakumbura claimed by Angappulihenayalage Dingiri and others, Karuwalagahawetiyawewa (abandoned tank and bund) to be declared the property of the Crown under the Waste Lands Ordinances, Karuwalagahakumbura claimed by Angappulihenayalage Dingiri and others, Karuwalagahawetiyakamata (private), Karuwalagahakumbura claimed by Angappulihenayalage Dingiri and others, Gassowewa (tank and bund) to be declared the property of the Crown under the Waste Lands Ordinances; on the south by the village limit of Kurundukumbura; on the west by the village limits of Kurundukumbura and Munihirigama.



Surveyor-General's Office,
Colombo, April 20, 1922.

Scale of 8 Chains to an Inch.

May 20, 1922.

N. A. HAMPTON,
Special Officer.

C. H. VINCE,
for Surveyor-General.

Kurunegala S. O. No. 3,255.

Order under Section 4, Sub-section (1), of "The Waste Lands Ordinances of 1897, 1899, 1900, and 1903,"
declaring Land to be Crown Property.

In the matter of the lands commonly called or known as Metiwalagawahenyaya (reservation for Kolamunu-oya) and Metiwalagawahena (reservation for Kolamunu-oya) (exclusive of the streams passing through the land), situate in the village of Andottawa, in the Giratalane korale of the Dewamedhi hatpattu of the Kurunegala District, in the North-Western Province, and of "The Waste Lands Ordinances of 1897, 1899, 1900, and 1903."

WHEREAS in pursuance of section 1 of the said Ordinances it was duly notified on the 13th day of May, 1921, that if no claim to the lands commonly called or known as Metiwalagawahenyaya (reservation for Kolamunu-oya) and Metiwalagawahena (reservation for Kolamunu-oya) (exclusive of the streams passing through the land), situate in the village of Andottawa, in the Giratalane korale of the Dewamedhi hatpattu of the Kurunegala District, in the North-Western Province, containing in extent 8 acres, and shown as lots 4, 8, and 10 in block survey preliminary plan 1,709, and in the annexed diagram, was made to Norman Albert Hampton, Special Officer appointed under section 28 of the said Ordinances, within the period of three months from the date specified in such notice, such lands would be declared the property of the Crown, and dealt with on account of the Crown (*vide* Notice No. 7,868):

And whereas (1) Horatalpedidurayalage Bada, (2) Ranhotipedidurayalage Jayatu, (3) ditto Kira, (4) Menikadurayalage Poola, (5) Ranhotipedidurayalage Dinguru, and (6) ditto Elli made claim to the above-mentioned lot 10; and whereas (7) Horatalpedidurayalage Kiriya, (8) ditto Menika, (9) ditto Tattaya, (10) ditto Garu, and (11) Rantiranpedidurayalage Dingiri made claim to the above-mentioned lots 4, 8, and 10; and whereas the said 1st, 2nd, 3rd, 4th, and 5th claimants entered into two agreements in writing dated the 19th day of September, 1921, and the 12th day of December, 1921, respectively, whereby in consideration of the Settlement Officer settling as private property outside the Waste Lands Ordinances lots 12 and 16 of the notice and of the block survey preliminary plan 1,709, they withdrew their claims to the above-mentioned lot 10 of this order; and whereas the said 6th claimant having been duly called upon by a notice in writing under section 4, sub-section (1), of the said Ordinances, duly served upon her to produce before me, the aforesaid Norman Albert Hampton, the evidence and documents upon which she might rely in proof of her claim, did not so appear or produce such evidence and documents; and whereas the said 7th, 8th, 9th, and 10th claimants entered into an agreement in writing dated the 19th day of September, 1921, whereby in consideration of the Settlement Officer settling as private property outside the Waste Lands Ordinances lots 3, 7, 12, and 16A of the notice and of the block survey preliminary plan 1,709, they withdrew their claims to the above-mentioned lots 4, 8, and 10 of this order; and whereas the said 11th claimant having been duly called upon by a notice in writing under section 4, sub-section (1), of the said Ordinances, duly served upon her to produce before me, the aforesaid Norman Albert Hampton, the evidence and documents upon which she might rely in proof of her claim, did not so appear or produce such evidence and documents; I, Norman Albert Hampton, the aforesaid Special Officer, under and by virtue of the powers vested in me in that behalf by section 4 of the said Ordinances, do hereby on this 29th day of May, 1922, order and declare under section 4, sub-section (1), of the said Ordinances, that the said lands, as more fully described herein below, are the property of the Crown.

Description of the Lands referred to.

The following lots situated in the village of Andottawa, in the Giratalane korale of the Dewamedhi hatpattu of the Kurunegala District, in the North-Western Province, as described in the annexed diagram:—

Block survey preliminary plan 1,709.

Lot.	Name of Land.	Extent, A. R. P.
4 ..	Metiwalagawahenyaya (reservation for Kolamunu-oya) ..	2 0 22
8 ..	Do. (do.) ..	1 1 31
10 ..	Do. (do.) ..	4 1 27
(Exclusive of the streams passing through the land.)		8 0 0

and bounded as follows: on the north by part of Kolamunu-oya (the village limit of Madige Pandawa, the boundary limit of the Tissawa korale); on the east by part of Kolamunu-oya (the boundary limit of the Tissawa korale); on the south by the village limit of Pahala Migaspitiya, Metiwalagawahena (private); on the west by Metiwalagawahena (private), Andottawa-ela (stream) to be declared the property of the Crown under the Waste Lands Ordinances, Metiwalahenyaya (private), a stream to be declared the property of the Crown under the Waste Lands Ordinances, Metiwalagawahenyaya (private), Metiwalagawahenyaya (reservation for road) to be declared the property of the Crown under the Waste Lands Ordinances, part of main road from Chilaw to Kurunegala (the village limit of Toragolla).

[For Diagram see page 1143.]

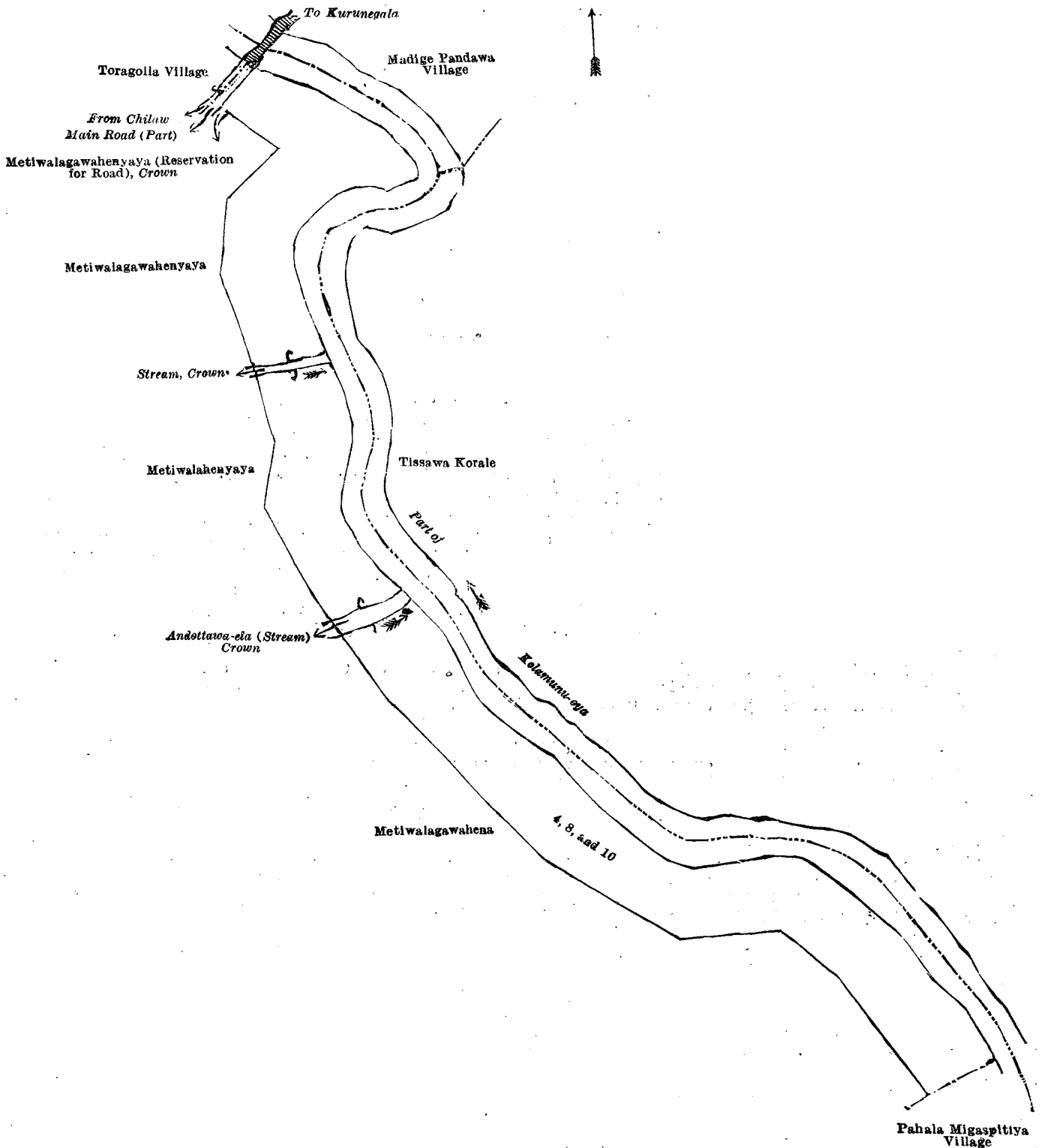
Kurunegala S. O. No. 3,256.

Order under Section 4, Sub-section (1), of "The Waste Lands Ordinances of 1897, 1899, 1900, and 1903,"
declaring Land to be Crown Property.

In the matter of the land commonly called or known as Kadawalakumburehena, situate in the village of Rembewa, in the Giratalane korale of the Dewamedhi hatpattu of the Kurunegala District, in the North-Western Province, and of "The Waste Lands Ordinances of 1897, 1899, 1900, and 1903."

WHEREAS in pursuance of section 1 of the said Ordinances it was duly notified on the 28th day of October, 1921, that if no claim to the land commonly called or known as Kadawalakumburehena, situate in the village of Rembewa, in the Giratalane korale of the Dewamedhi hatpattu of the Kurunegala District, in the North-Western Province, containing in extent 1 acre and 27 perches, and shown as lot 22 in block survey preliminary plan 1,754 and in the annexed diagram, was made to Norman Albert Hampton, Special Officer appointed under section 28 of the said Ordinances, within the period of three months from the date specified in such notice, such land would be declared the property of the Crown, and dealt with on account of the Crown (*vide* Notice No. 7,989):

And whereas Meeraussa Lekamalage Isma Lebhe made claim thereto, and whereas the said claimant has withdrawn his claim to the said land, I, Norman Albert Hampton, the aforesaid Special Officer, under and by virtue of the powers vested in me in that behalf by section 4 of the said Ordinances, do hereby on this 16th day of June, 1922, order and declare under section 4, sub-section (1), of the said Ordinances, that the said land, as more fully described herein below, is the property of the Crown.



Scale of 4 Chains to an Inch.

Surveyor-General's Office,
Colombo, April 26, 1922.

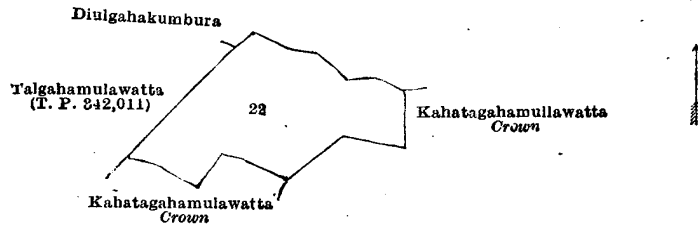
May 29, 1922.

N. A. HAMPTON,
Special Officer.

C. H. VINCE,
for Surveyor-General.

Description of the Land referred to.

The land commonly called or known as Kadawalakumburehena, situated in the village of Rembewa, in the Giratalane korale of the Dewamedhi hatpattu of the Kurunegala District, in the North-Western Province, containing in extent 1 acre and 27 perches, shown as lot 22 in block survey preliminary plan 1,754 and in the annexed diagram; and bounded as follows: on the north by Talgahamulawatta sold by the Crown (T. P. 342,011), Diulgahakumbura claimed by Meerausa Lekamalage Muttalipu and others; on the east by Diulgahakumbura claimed by Meerausa Lekamalage Muttalipu and others, Kahatagahamulawatta belonging to the Crown; on the south by Kahatagahamulawatta belonging to the Crown; on the west by Talgahamulawatta sold by the Crown (T. P. 342,011).



Surveyor-General's Office,
Colombo, August 16, 1921.

Scale of 4 Chains to an Inch.

G. K. THORNHILL,
for Surveyor-General.

N. A. HAMPTON,
Special Officer.
June 16, 1922.

Kurunegala S. O. No. 3,257.

Order under Section 4, Sub-section (1), of "The Waste Lands Ordinances of 1897, 1899, 1900, and 1903," declaring Land to be Crown Property.

In the matter of the land commonly called or known as Kiulpitiyahena, situate in the village of Medagama, in the Giratalane korale of the Dewamedhi hatpattu of the Kurunegala District, in the North-Western Province, and of "The Waste Lands Ordinances of 1897, 1899, 1900, and 1903."

WHEREAS in pursuance of section 1 of the said Ordinances it was duly notified on the 21st day of October, 1921, that if no claim to the land commonly called or known as Kiulpitiyahena, situate in the village of Medagama, in the Giratalane korale of the Dewamedhi hatpattu of the Kurunegala District, in the North-Western Province, containing in extent 2 acres 2 roods and 37 perches, and shown as lot 47 in block survey preliminary plan 1,694 and in the annexed diagram, was made to Norman Albert Hampton, Special Officer appointed under section 28 of the said Ordinances, within the period of three months from the date specified in such notice, such land would be declared the property of the Crown, and dealt with on account of the Crown (*vide* Notice No. 7,979):

And whereas Bamunu Mudiyansele Hetuhamy made claim thereto, and whereas the said claimant has withdrawn his claim to the said land, I, Norman Albert Hampton, the aforesaid Special Officer, under and by virtue of the powers vested in me in that behalf by section 4 of the said Ordinances, do hereby on this 16th day of June, 1922, order and declare under section 4, sub-section (1), of the said Ordinances, that the said land, as more fully described herein below, is the property of the Crown.

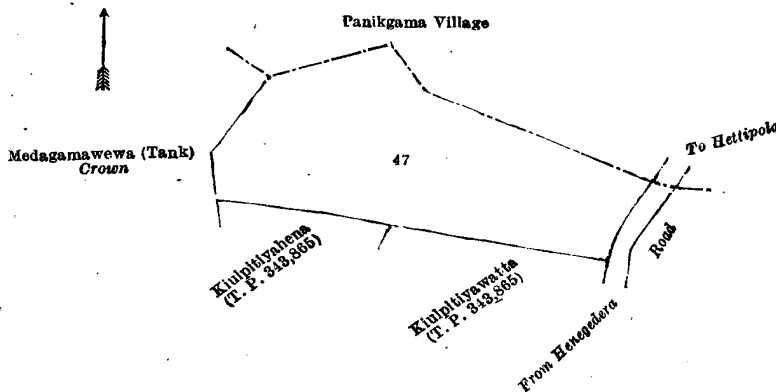
Description of the Land referred to.

The land commonly called or known as Kiulpitiyahena, situated in the village of Medagama, in the Giratalane korale of the Dewamedhi hatpattu of the Kurunegala District, in the North-Western Province, as described in the annexed diagram:—

Block survey preliminary plan 1,694.

Lot.	Name of Land.	Extent, A. R. P.
47	Kiulpitiyahena	2 2 37

and bounded as follows: on the north by the village limit of Panikgama; on the east by the road from Hettipola to Henegedera; on the south by Kiulpitiyawatta sold by the Crown (T. P. 343,865), Kitulpitiyahena sold by the Crown (T. P. 343,865); on the west by Medagamawewa (tank) claimed by the Crown.



Surveyor-General's Office,
Colombo, August 19, 1921.

Scale of 4 Chains to an Inch.

G. K. THORNHILL,
for Surveyor-General.

N. A. HAMPTON,
Special Officer.
June 16, 1922.

Kurunega's S. O. No. 3,258.

Order under Section 2 of "The Waste Lands Ordinances of 1897, 1899, 1900, and 1903,"
declaring Land to be Crown Property.

In the matter of the lands commonly called or known as Welikumburepillewa and Kahatagahamulahena, situate in the village of Medagama, in the Giratalane of the Dewamedhi hatpattu of the Kurunegala District, in the North-Western Province, and of "The Waste Lands Ordinances of 1897, 1899, 1900, and 1903."

THE notice required by section 1 of "The Waste Lands Ordinances of 1897, 1899, 1900, and 1903," having been duly published in manner prescribed by that section in respect of the above-named lands (*vide* Notice No. 7,979), and no claim having been made to the said lands or to any interest therein within the period of three months from the date specified in the said notice, I, Norman Albert Hampton, Special Officer appointed under section 28 of the said Ordinances, under and by virtue of the powers vested in me in that behalf by section 2 of the said Ordinances, do hereby on this 16th day of June, 1922, order and declare that the said lands, as more fully described herein below, situate in the village of Medagama, in the Giratalane korale of the Dewamedhi hatpattu of the Kurunegala District, in the North-Western Province, and shown as lots 12, 18G, and 18K in block survey preliminary plan 1,694 and in the annexed diagrams, and containing in extent 2 acres 1 rood and 19 perches, are the property of the Crown.

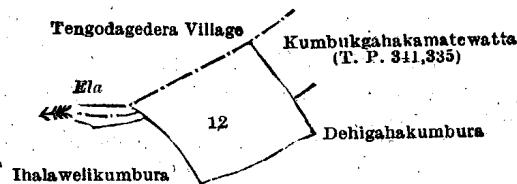
Description of the Lands referred to.

The following lots situated in the village of Medagama, in the Giratalane korale of the Dewamedhi hatpattu of the Kurunegala District, in the North-Western Province, as described in the annexed diagrams:—

I.—Block survey preliminary plan 1,694.

Lot.	Name of Land.	Extent, A. R. P.
12	Welikumburewelepillewa	0 2 8

and bounded as follows: on the north by the village limit of Tengodagedera, Kumbukgahakamatewatta sold by the Crown (T. P. 341,335); on the east by Kumbukgahakamatewatta sold by the Crown (T. P. 341,335), Dehigahakumbura claimed by Toragolla Naidelagegedera Bandiya Naide; on the south by Dehigahakumbura claimed by Toragolla Naidelagegedera Bandiya Naide, Ihalawelikumbura claimed by Hawluwe Naidelage Kiri Naide and another; on the west by Ihalawelikumbura claimed by Hawluwe Naidelage Kiri Naide and another, an ela, the village limit of Tengodagedera.



Surveyor-General's Office,
Colombo, August 19, 1921.

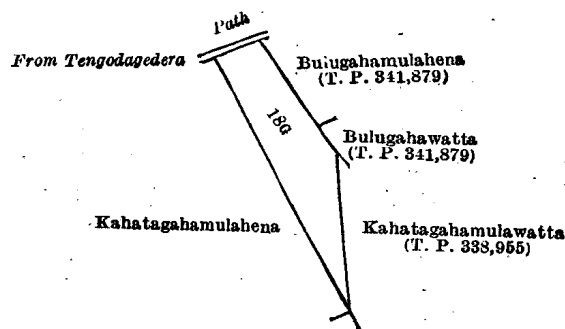
Scale of 4 Chains to an Inch.

G. K. THORNHILL,
for Surveyor-General.

II.—Block survey preliminary plan 1,694.

Lot.	Name of Land.	Extent, A. R. P.
18G	Kahatagahamulahena	0 2 4

and bounded as follows: on the north by a path from Tengodagedera, Bulugahamulahena sold by the Crown (T. P. 341,879); on the east by Bulugahamulahena and Bulugahawatta sold by the Crown (T. P. 341,879), Kahatagahamulawatta sold by the Crown (T. P. 338,955); on the south by Kahatagahamulahena sold by the Crown; on the west by Kahatagahamulahena sold by the Crown.



Surveyor-General's Office,
Colombo, August 19, 1921.

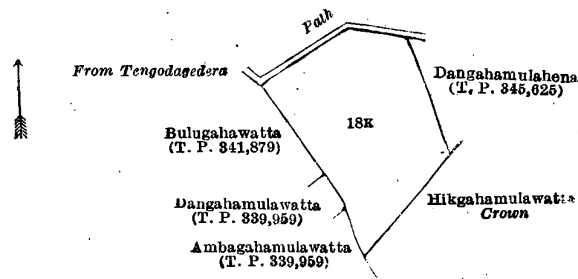
Scale of 4 Chains to an Inch.

G. K. THORNHILL,
for Surveyor-General.

III.—Block survey preliminary plan 1,694.

Lot.	Name of Land.	Extent, A. R. P.
18K	Kahatagahamulahena	1 1 7

and bounded as follows: on the north by a path from Tengodagedera; on the east by Dangahamulahena sold by the Crown (T. P. 345 625), Hikgahamulawatta belonging to the Crown; on the south by Hikgahamulawatta belonging to the Crown, Ambagahamulawatta sold by the Crown (T. P. 339,959); on the west by Dangahamulawatta sold by the Crown (T. P. 339,959), Bulugahawatta sold by the Crown (T. P. 341,879).



Surveyor-General's Office,
Colombo, August 19, 1921.

Scale of 4 Chains to an Inch.

G. K. THORNHILL,
for Surveyor-General.

N. A. HAMPTON,
Special Officer.

June 16, 1922.

Kurunegala S. O. No. 3,259.

Order under Section 4, Sub-section (1), of "The Waste Lands Ordinances of 1897, 1899, 1900, and 1903," declaring Land to be Crown Property.

In the matter of the lands commonly called or known as Dangahamulahena, situate in the village of Yaddigama, in the Giratalane korale of the Dewamedi hatpattu of the Kurunegala District, in the North-Western Province, and of "The Waste Lands Ordinances of 1897, 1899, 1900, and 1903."

WHEREAS in pursuance of section 1 of the said Ordinances it was duly notified on the 28th day of October, 1921, that if no claim to the lands commonly called or known as Dangahamulahena, situate in the village of Yaddigama, in the Giratalane korale of the Dewamedi hatpattu of the Kurunegala District, in the North-Western Province, containing in extent 2 acres 2 roods and 10 perches, and shown as lots 1, 4, and 8 in block survey preliminary plan 1,755 and in the annexed diagrams, was made to Norman Albert Hampton, Special Officer appointed under section 28 of the said Ordinances, within the period of three months from the date specified in such notice, such lands would be declared the property of the Crown, and dealt with on account of the Crown (*vide* Notice No. 7,983):

And whereas Theodore Henry Edward Moonemalle on behalf of his father, Ukku Banda, made claim thereto; and whereas the said Ukku Banda having died during the pendency of the inquiry, his heirs, viz., (1) Theodore Henry Edward Moonemalle and (2) Lloyd Bernard Moonemalle were substituted as claimants; and whereas the said 1st and 2nd claimants withdrew their claim to the above-mentioned lots 1, 4, and 8 of this order; I, Norman Albert Hampton, the aforesaid Special Officer, under and by virtue of the powers vested in me in that behalf by section 4 of the said Ordinances, do hereby on this 16th day of June, 1922, order and declare under section 4, sub-section (1), of the said Ordinances, that the said lands, as more fully described herein below, are the property of the Crown.

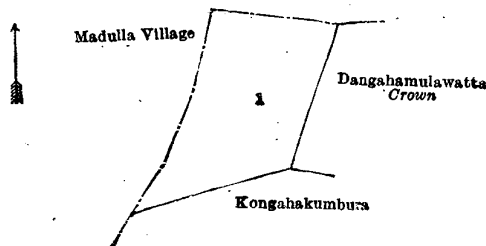
Description of the Lands referred to.

The following lots situated in the village of Yaddigama, in the Giratalane korale of the Dewamedi hatpattu of the Kurunegala District, in the North-Western Province, as described in the annexed diagrams:—

I.—Block survey preliminary plan 1,755.

Lot.	Name of Land.	Extent, A. R. P.
1	Dangahamulahena	1 0 29

and bounded as follows: on the north by the village limit of Madulla; on the east by Dangahamulawatta belonging to the Crown; on the south by Kongahakumbura claimed by Dewasinghe Mudiyansele Appuhamy; on the west by the village limit of Madulla.



Surveyor-General's Office,
Colombo, August 17, 1921.

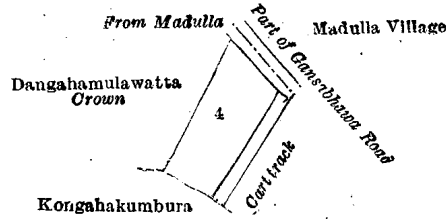
Scale of 4 Chains to an Inch.

G. K. THORNHILL,
for Surveyor-General.

II.—Block survey preliminary plan 1,755.

Lot.	Name of Land.	Extent, A. R. P.
4	Dangahamulahena	0 1 16

and bounded as follows: on the north by Dangahamulawatta belonging to the Crown, the village limit of Madulla (part of Gansabhawa road from Madulla); on the east by the village limit of Madulla (part of Gansabhawa road from Madulla) a cart track; on the south by Kongahakumbura claimed by Dewasinghe Mudiyansele Appuhamy; on the west by Dangahamulawatta belonging to the Crown.



Surveyor-General's Office,
Colombo, August 17, 1921.

Scale of 4 Chains to an Inch.

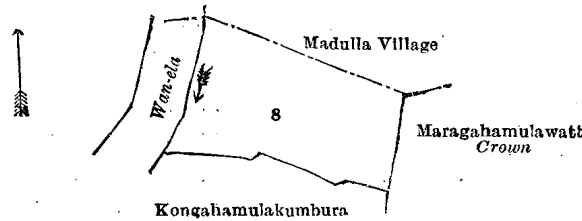
G. K. THORNHILL,
for Surveyor-General.

III.—Block survey preliminary plan 1,755.

Lot.	Name of Land.
8	Dangahamulawatta

Extent, A.	R.	P.
1	0	5

and bounded as follows : on the north by the village limit of Madulla ; on the east by Maragahamulawatta belonging to the Crown ; on the south by Kongahamulakumbura claimed by Dewasinghe Mudiyansele Appuhamy ; on the west by the Wan-ela.



Surveyor-General's Office,
Colombo, August 17, 1921.

Scale of 4 Chains to an Inch.

G. K. THORNHILL,
for Surveyor-General.

N. A. HAMPTON,
Special Officer.

June 16, 1922.

Puttalam S. O. No. 90.

Order under Section 2 of "The Waste Lands Ordinances of 1897, 1899, 1900, and 1903,"
declaring Land to be Crown Property.

In the matter of the lands commonly called or known as Sangattikulamehenyaya, Mannigama-ela (dry stream), &c., situate in the village of Sangattikulama, in the Kumarawanni pattu korale of the Demala hatpattu of the Puttalam District, in the North-Western Province, and of "The Waste Lands Ordinances of 1897, 1899, 1900, and 1903."

THE notice required by section 1 of "The Waste Lands Ordinances of 1897, 1899, 1900, and 1903," having been duly published in manner prescribed by that section in respect of the above-named lands (*vide* Notice No. 8,033), and no claim having been made to the said lands or to any interest therein within the period of three months from the date specified in the said notice, I, Walter Terence Stace, Special Officer appointed under section 28 of the said Ordinances, under and by virtue of the powers vested in me in that behalf by section 2 of the said Ordinances, do hereby on this 9th day of June, 1922, order and declare that the said lands, as more fully described herein below, situate in the village of Sangattikulama, in the Kumarawanni pattu korale of the Demala hatpattu of the Puttalam District, in the North-Western Province, and shown as lots 1, 2, 3½, 5, 6, 8, 9, 10, 12, 13, 14, 16, 17, 18, 19, 20, 21, 22, 23, 24, 25, 26, 27, 28, 30, 31, 32, 33, 35, 36, 38, 39, 40, 41, 42, 43, 44, 45, 46, 48, 49, 52, 55, 56, 57, 58, 59, 60, 61, and 62 in block survey preliminary plan 1,839 and in the annexed diagram, and containing in extent 397 acres 3 roods and 26 perches, are the property of the Crown.

Description of the Lands referred to.

The following lots situated in the village of Sangattikulama, in the Kumarawanni pattu korale of the Demala hatpattu of the Puttalam District, in the North-Western Province, as described in the annexed diagram :—

Block survey preliminary plan 1,839.

Lot.	Name of Land.	Extent, A.	R.	P.	Lot.	Name of Land.	Extent, A.	R.	P.
1	Sangattikulamehenyaya	17	0	20	24	Sangattikulamehenyaya	1	1	23
2	Mannigama-ela (dry stream)	0	3	12	25	Tisbamba (sanitary reserve)	3	1	8
3½	Wekanda (tank bund) (half the area of bund)	0	0	16	26	Ottuwewehena (reservation for tank bund)	0	2	30
5	Wellukuliyewala (water-hole)	0	0	14	27	Ottuwewa (tank and bund)	2	2	38
6	Kumbukgahahena	23	0	30	28	Ottuwewewela	0	2	4
8	Ela (dry stream)	0	0	37	30	Tisbamba (sanitary reserve)	5	2	8
9	Kumbukgahahena	1	3	37	31	Sangattikulamekele	1	1	16
10	Footpath	0	0	30	32	Sangattikulamehena (reservation for road)	0	2	15
12	Purikudippualigamakumbura	2	2	26	33	Wan-ela	0	1	10
13	Aligamahenkatuwa	19	1	2	35	Horowe-ela	0	0	3
14	Sangattikulamekele (road reservation)	0	1	33	36	Sangattikulamewelapatiya (reservation for road)	0	1	14
16	Sangattikulamekele	1	2	3	38	Kumbukgahahena	27	0	33
17	Sangattikulamehenyaya (reservation for tank bund)	0	2	0	39	Kumbukgahahena (reservation for road)	0	1	34
18	Aligamawewa (tank and bund)	2	0	21	40	Minor road (half the area of road)	0	1	17
19	Sangattikulamekele	19	2	27	41	Rawanawetiyeewa (tank)	0	1	37
20	Dangahahena, Mailagahahena, Helambagahakele	27	0	39	42	Sangattikulamewela and Palugahalandehena (reservation for road)	1	1	37
21	Ela	0	0	7	43	Palugahalandahenyaya	31	2	29
22	Sangattikulamekele	8	1	0	44	Gansabhawa road	1	1	38
23	Do.	0	3	10					

Lot.	Name of Land.	Extent, A. R. P.	Lot.	Name of Land.	Extent, A. R. P.
45 ..	Kongahahena, Kongahalandeheniyaya and Dangahalanda	105 3 20	58 ..	Alut eweheniyaya (reservation for road)	0 2 22
46 ..	Approach road to the cemetery	0 0 12	59 ..	Alutweweheniyaya	19 1 39
48 ..	Paluwatteminipittaniya (cemetery)	2 1 8	60 ..	Cart track	1 3 26
49 ..	Wan-ela	0 1 21	61 ..	Alutweweheniyaya	4 2 28
52 ..	Horowe-ela	0 0 14	62 ..	Minor road	1 0 33
55 ..	Paluwatta (reservation for tank bund)	3 0 39			
56 ..	Sangattikulamewewa (tank and bund)	51 3 1			397 3 26
57 ..	Footpath	0 0 5			

and bounded as follows: on the north by the boundary of the Pandita pattu, the village limit of Rawanawetiya; on the east by the village limit of Palugaswewa; on the south by the village limits of Methdaluwa and Mudalakkuliya; on the west by the village limit of Mudalakkuliya, the boundary of the Pandita pattu.

NOTE.—The following lots lying within the above-mentioned boundaries are excluded from this order, and their aggregate acreage of 109 acres and 38 perches is not included in the acreage of 397 acres 3 roods and 26 perches given above:—

Block survey preliminary plan 1,839.

Lot.	Name of Land.	Extent, A. R. P.	Lot.	Name of Land.	Extent, A. R. P.
A 7 ..	Mannigamawela	0 2 17			
B 3 ..	Amunekumbureasweduma	3 1 31			
B 4 ..	Sangattikulameweliyapillewa (threshing-floor)	2 2 23			
B 11 ..	Aligamawela	0 0 27			
B 29 ..	Helambagahawatta, Ambagahawatta, Dangahawatta, Kosgahawatta, Siyambalagahawatta, Palliyawatta, Palugahawatta, and Kumbukgahawatta	13 3 35	C 47 ..	Siyambalagahakumbura	2 1 35
B 34 ..	Dangahawatta	0 3 4	C 50 ..	Meegahahena	2 0 23
B 37 ..	Pudikurippu <i>alias</i> Aligamakumbura, Kumbugahakumbura <i>alias</i> Madumaraththadiviya, Kumbukgaha-		C 51 ..	Ambagahawatta	1 0 35
			C 53 ..	Do.	1 2 35
			C 54 ..	Siyambalagahahena	1 2 33
			D 15 ..	Sangattikulamekele (T. P. 269,205)	21 2 39
					109 0 38

[For Diagram see page 1149.]

Puttalam S. O. No. 91.

Order under Section 2 of "The Waste Lands Ordinances of 1897, 1899, 1900, and 1903," declaring Land to be Crown Property.

In the matter of the lands commonly called or known as Radayaya-ela (part of stream), Kongahahena, Diulgahamulahenyaya, Ehetugahamulahenyaya, &c., situate in the village of Waduressekotuwa, in the Kumarawanni pattu korale of the Demala hatpattu of the Puttalam District, in the North-Western Province, and of "The Waste Lands Ordinances of 1897, 1899, 1900, and 1903."

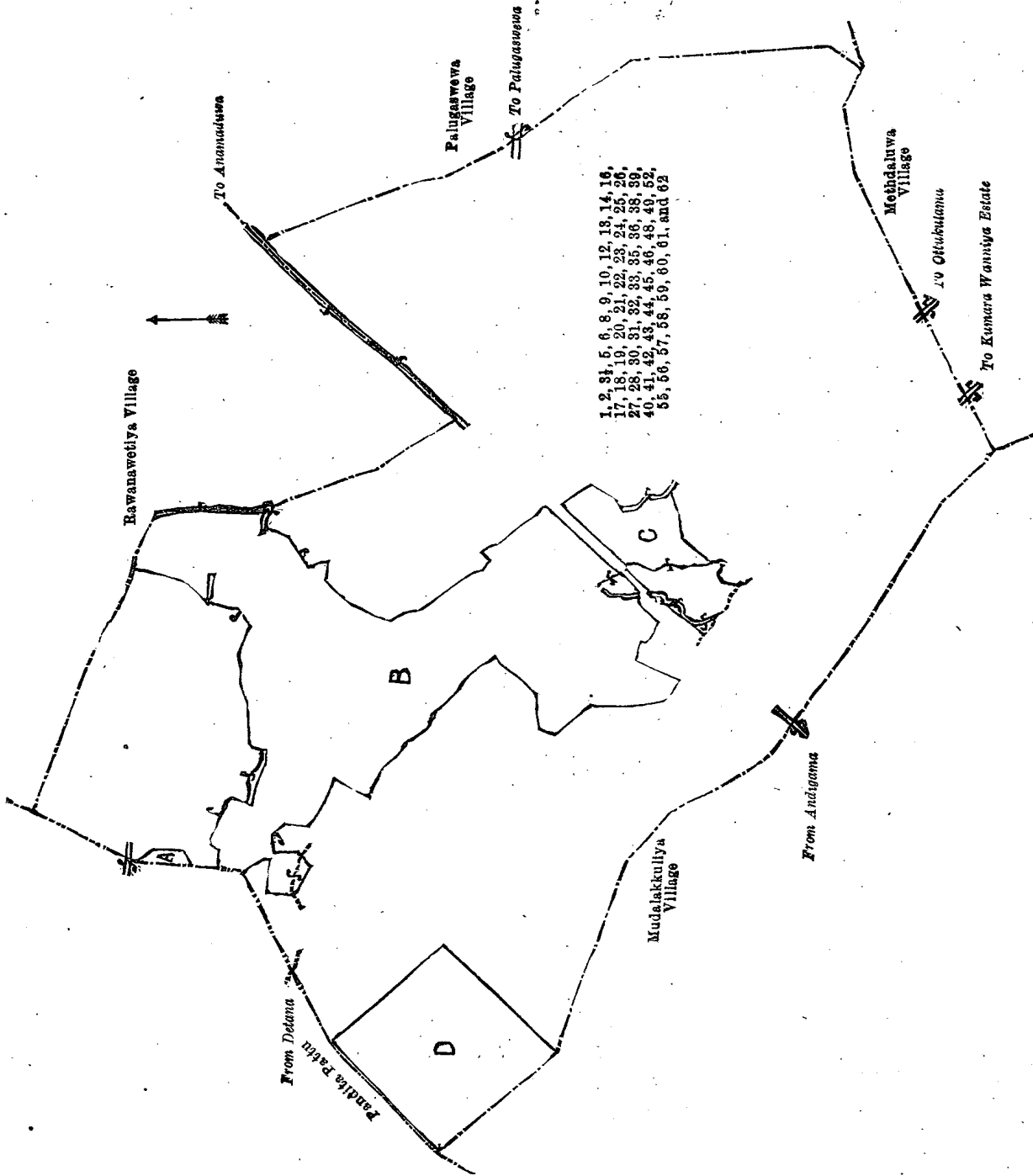
THE notice required by section 1 of "The Waste Lands Ordinances of 1897, 1899, 1900, and 1903," having been duly published in manner prescribed by that section in respect of the above-named lands (*vide* Notice No. 8,053), and no claim having been made to the said lands or to any interest therein within the period of three months from the date specified in the said notice, I, Walter Terence Stace, Special Officer appointed under section 28 of the said Ordinances, under and by virtue of the powers vested in me in that behalf by section 2 of the said Ordinances, do hereby on this 31st day of May, 1922, order and declare that the said lands, as more fully described herein below, situate in the village of Waduressekotuwa, in the Kumarawanni pattu korale of the Demala hatpattu of the Puttalam District, in the North-Western Province, and shown as lots 1, 2, 3, 4, 4½, 5, 6, 7, 8, 9, 10, 14, 18, 19, 20, 22, 23, 25, 27, 27½, 28, 29, 30, 31, 32, 33, 35, 36, 37, 38, 39, and 40 in block survey preliminary plan 1,822 and in the annexed diagram, and containing in extent 368 acres and 18 perches, are the property of the Crown.

Description of the Lands referred to.

The following lots situated in the village of Waduressekotuwa, in the Kumarawanni pattu korale of the Demala hatpattu of the Puttalam District, in the North-Western Province, as described in the annexed diagram:—

Block survey preliminary plan 1,822.

Lot.	Name of Land.	Extent, A. R. P.	Lot.	Name of Land.	Extent, A. R. P.
1 ..	Radayaya-ela (stream) (part of)	0 3 10	25 ..	Footpath (path to conform with reservation)	0 0 8
2 ..	Kongahahena, Diulgahamulahenyaya, Ehetugahamulahenyaya	61 1 29	27 ..	Footpath	0 0 10
3 ..	Wewuhene-ela (stream)	0 1 6	27½ ..	Do.	0 0 2
4 ..	Wilalangamukalanekele	65 1 27	28 ..	Waduressekotuwehena (reservation for oya)	6 0 21
4½ ..	Ela (stream)	0 0 4	29 ..	Medahenyaya (reservation for oya)	10 1 22
5 ..	Nabodagahawila (water-hole)	6 1 4	30 ..	Kuda-oyahenyaya	2 1 11
6 ..	Mudun-ela (stream)	0 0 35	31 ..	Kuda-oya (stream)	1 0 32
7 ..	Diulgahahenyaya, Ehetugahahenyaya, Palugahahenyaya, Wilahenyaya	83 1 30	32 ..	Oyagawahenyaya	0 2 34
8 ..	Waduressekotuwewewa (tank and bund)	11 0 4	33 ..	Oyagawakele, Kuda-oyahenyaya, Daminiyagahahenyaya	16 0 15
9 ..	Palugahamulahenyaya (reservation for tank bund)	0 2 12	35 ..	Footpath	0 0 6
10 ..	Footpath	0 0 8	36 ..	Welagawa-roda (reservation for oya)	19 3 1
14 ..	Do.	0 0 10	37 ..	Footpath	0 0 12
18 ..	Cart track	0 2 34	38 ..	Helambagahahena	2 2 3
19 ..	Maragahahena, Siyambalagahamulahenyaya, Helambagahahena	69 0 35	39 ..	Ratambala-oya (part of)	2 2 33
20 ..	Footpath	0 0 5	40 ..	Do.	1 2 10
22 ..	Siyambalagahamulahena	4 3 20			368 0 18
23 ..	Footpath	0 0 5			



Surveyor-General's Office,
Colombo, October 27, 1921.

Scale of 16 Chains to an Inch.

G. K. THORNHILL,
for Surveyor-General.

June 9, 1922.

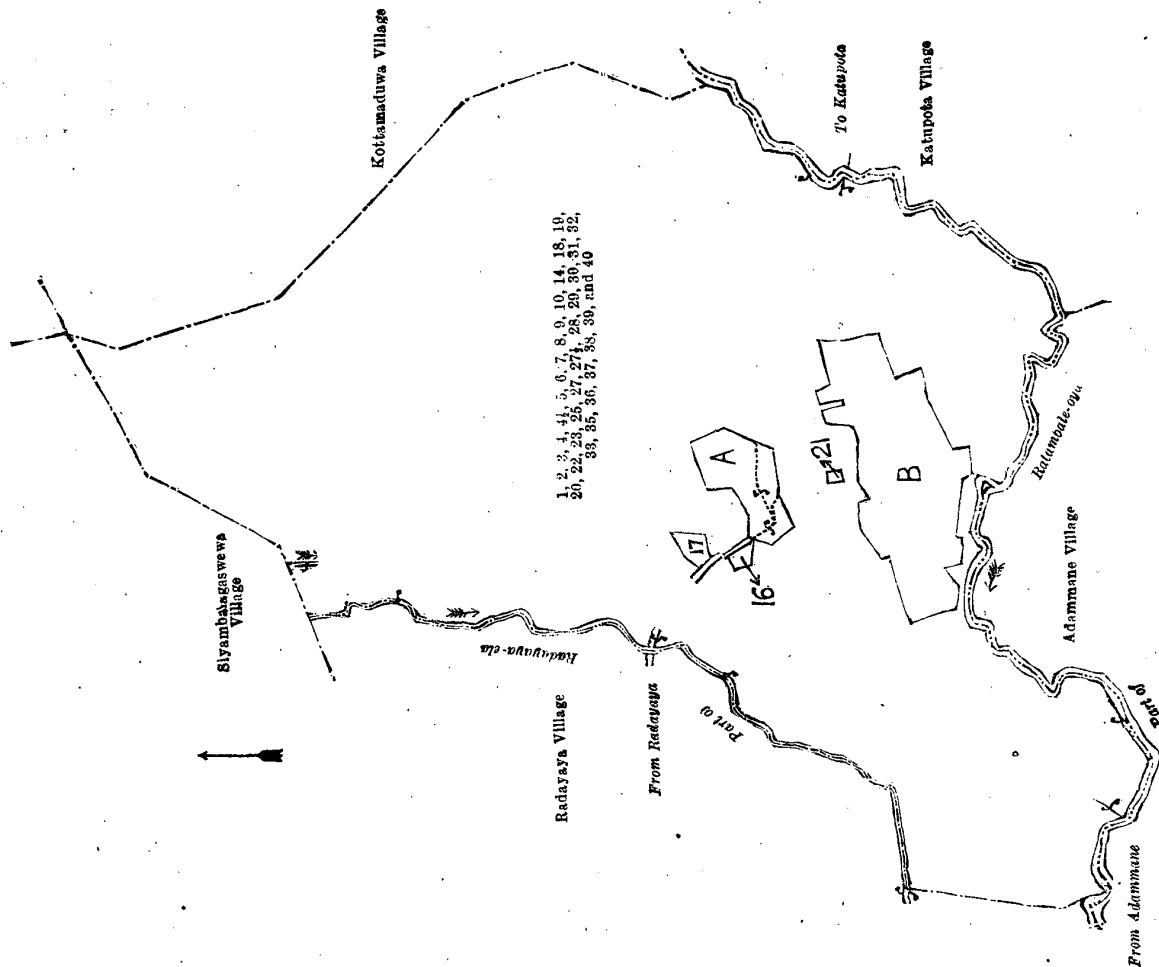
W. T. STACE,
Special Officer.

and bounded as follows: on the north by the village limit of Siyambalagaswewa, the village limit of Kottamaduwa on the east by the village limit of Kottamaduwa, part of Ratambale-oya (the village limit of Katupota); on the south by part of Ratambale-oya (the village limit of Adammane); on the west by the village limit of Radayaya, part of Radayaya-ela (the village limit of Radayaya), the village limit of Siyambalagaswewa.

NOTE.—The following lots lying within the above-mentioned boundaries are excluded from this order, and their aggregate acreage of 27 acres 2 roods and 31 perches is not included in the acreage of 368 acres and 18 perches given above:—

Block survey preliminary plan 1,822.

Lot.	Name of Land.	Extent, A. R. P.	Lot.	Name of Land.	Extent, A. R. P.
A 11	Kosgahamulawatta, Ambagahawatta, Helambagahamulawatta	2 1 23	21	Siyambalagahamulakamata (threshing-floor)	0 0 19
A 12	Eramudugahawatta, Alutwatta	0 1 2	B 24	Ambagahawatta	0 1 26
A 13	Waduressagangodapaluwatta (sanitary reserve)	2 1 38	B 26	Suriyagahamulawatta	0 1 7
A 15	Helambagahamulawatta	0 1 33	B 34	Dangahawelihalakumbura, bukghawela, Pahalawela	20 0 21
16	Alutwatta	0 1 13			
17	Do.	0 3 9			27 2 31



Surveyor-General's Office,
Colombo, December 2, 1921.

Scale of 16 Chains to an Inch.

G. K. THORNHILL,
for Surveyor-General.

W. T. STACE,
Special Officer.
May 31, 1922.

Puttalam S. O. No. 92.


**Order under Section 2 of "The Waste Lands Ordinances of 1897, 1899, 1900, and 1903,"
declaring Land to be Crown Property.**

In the matter of the land commonly called or known as Tillaiyadi estate (encroachment containing no cultivation), situate in the village of Tillaiyadi, within the Local Board limits of Puttalam, in the Puttalam District of the North-Western Province, and of "The Waste Lands Ordinances of 1897, 1899, 1900, and 1903."

THE notice required by section 1 of "The Waste Lands Ordinances of 1897, 1899, 1900, and 1903," having been duly published in manner prescribed by that section in respect of the above-named land (*vide* Notice No. 8,055), and no claim having been made to the said land or to any interest therein within the period of three months from the date specified in the said notice, I, Walter Terence Stace, Special Officer appointed under section 28 of the said Ordinances; and by virtue of the powers vested in me in that behalf by section 2 of the said Ordinance, do hereby on this 14th day of June, 1922, order and declare that the said land, as more fully described herein below, situate in the village of Tillaiyadi, within the Local Board limits of Puttalam, in the Puttalam District of the North-Western Province, and shown as lot 175A in extract plan No. 1 of preliminary plan 4,839 and in the annexed diagram, and containing in extent 3 perches, is the property of the Crown.

Description of the Land referred to.

The land commonly called or known as Tillaiyadi estate (encroachment containing no cultivation), situated in the village of Tillaiyadi, within the Local Board limits of Puttalam, in the Puttalam District of the North-Western Province, containing in extent 3 perches, shown as lot 175A in extract plan No. 1 of preliminary plan 4,839 and in the annexed diagram; and bounded as follows: on the north by Tillaiyadiveili to be declared the property of the Crown under the Waste Lands Ordinances; on the east by Tillaiyadi estate to be declared the property of the Crown under the Waste Lands Ordinances; on the south by Tillaiyadi estate (private); and on the west by Tillaiyadi estate belonging to the Crown.



Surveyor-General Office,
Colombo, December 14, 1921.

Scale of 2 Chains to an Inch.

G. K. THORNHILL,
for Surveyor-General.

June 14, 1922.

W. T. STACE,
Special Officer.

Puttalam S. O. No. 93.

Order under Section 2 of "The Waste Lands Ordinances of 1897, 1899, 1900, and 1903," declaring Land to be Crown Property.

In the matter of the lands commonly called or known as Compasspara (part of), Dangahahena, Serukelemukalana, &c., situate in the village of Radayaya, in the Kumarawanni pattu korale of the Demala hatpattu of the Puttalam District, in the North-Western Province, and of "The Waste Lands Ordinances of 1897, 1899, 1900, and 1903."

THE notice required by section 1 of "The Waste Lands Ordinances of 1897, 1899, 1900, and 1903," having been duly published in manner prescribed by that section in respect of the above-named lands (*vide* Notice No. 8,054), and no claim having been made to the said lands or to any interest therein within the period of three months from the date specified in the said notice, I, Walter Terence Stace, Special Officer appointed under section 28 of the said Ordinances, under and by virtue of the powers vested in me in that behalf by section 2 of the said Ordinances, do hereby on this 31st day of May, 1922, order and declare that the said lands, as more fully described herein below, situate in the village of Radayaya, in the Kumarawanni pattu korale of the Demala hatpattu of the Puttalam District, in the North-Western Province, and shown as lots 1, 2, 3, 4, 5, 6, 7, 8, 9, 10, 11, 12, 13, 14, 15, 16, 17, 18, 19, 20, 21, 22, 23, 24, 27, 28, 29, and 30 in block survey preliminary plan 1,821 and in the annexed diagram, and containing in extent 527 acres and 15 perches, are the property of the Crown.

Description of the Lands referred to.

The following lots situated in the village of Radayaya, in the Kumarawanni pattu korale of the Demala hatpattu of the Puttalam District, in the North-Western Province, as described in the annexed diagram:—

Block survey preliminary plan 1,821.

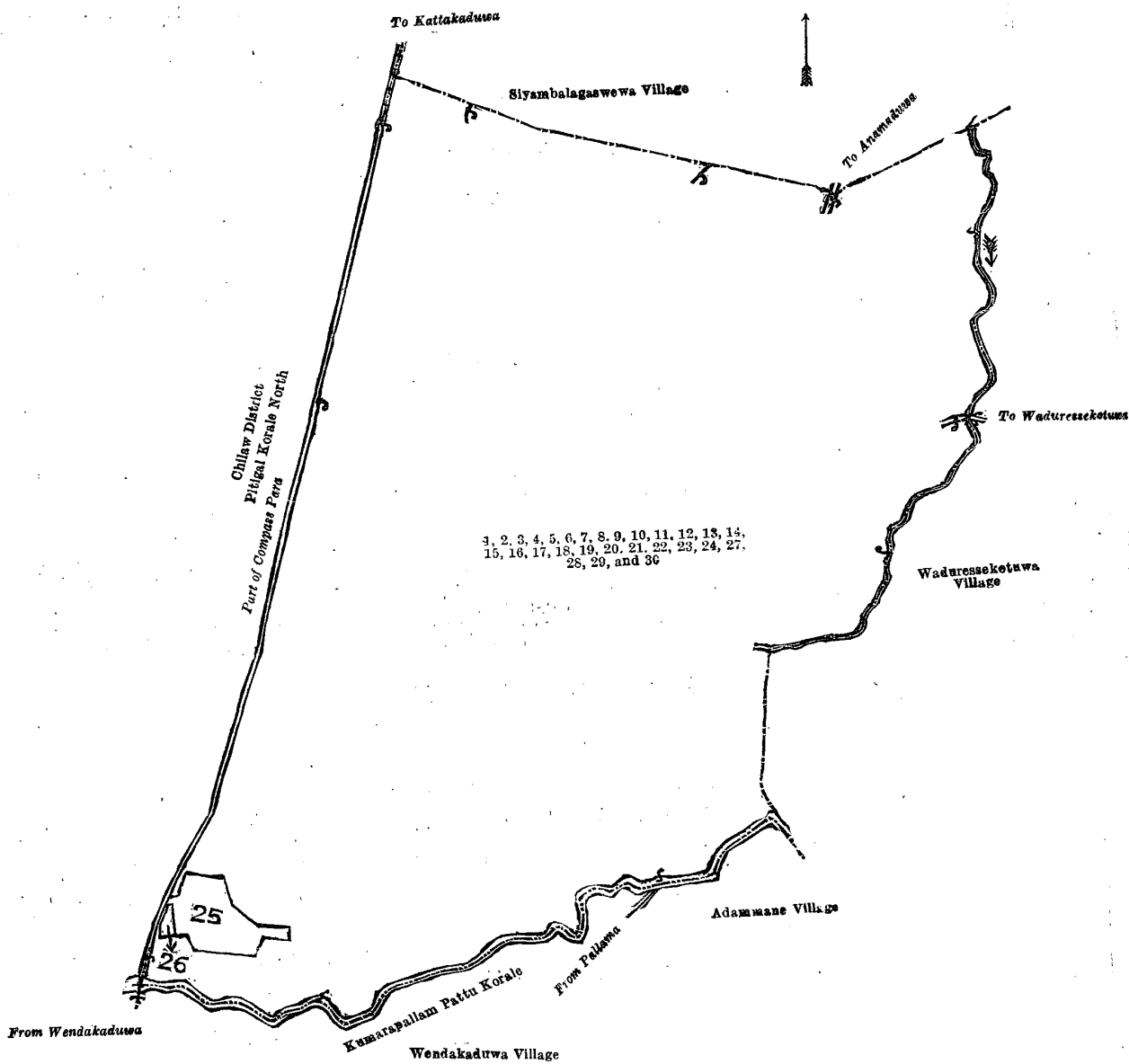
Lot.	Name of Land.	Extent, A. R. P.	Lot.	Name of Land.	Extent, A. R. P.
1 ..	Compasspara (part of)	.. 1 1 18	16 ..	Daminagahahena 39 0 18
2 ..	Dangahahena, Serukelemukalana, Kumbukgahahena (reservation for compasspara)	.. 3 1 38	17 ..	Radayayewelehena 10 2 3
3 ..	Serukelemukalana 23 2 17	18 ..	Radayaya-ela 0 2 15
4 ..	Panhena-ela 0 3 37	19 ..	Kumbukgahahena 12 0 8
5 ..	Radayayaserukele, Serukelemukalana	22 1 24	20 ..	Kumbukgahahena (reservation for Ratambala-oya)	.. 3 0 30
6 ..	Dangahahena, Serukele, Dunumadalgahakele 240 1 18	21 ..	Ratambala-oya (part of)	.. 0 2 18
7 ..	Radayayawila (water-hole)	.. 1 1 24	22 ..	Kongahahena (reservation for Ratambala-oya)	.. 1 0 3
8 ..	Dunumadalakele, Kongahahena, and Radayayahenyaya (reservation for minor road)	.. 2 2 17	23 ..	Kongahahena 1 2 33
9 ..	Minor road 2 1 33	24 ..	Kongahahena, Hikgahahena, Kadurugahahena, Helambaghamulahena, Kumbukgahahena 91 1 24
10 ..	Palugashena, Radayayawilahena, Kumbukgahahenyaya (reservation for minor road)	.. 2 2 8	27 ..	Kariyakulamawelahena (reservation for compasspara)	.. 0 1 16
11 ..	Cart track 0 0 21	28 ..	Pitawala (water-hole)	.. 1 0 10
12 ..	Radayayewela 2 0 17	29 ..	Kadurugahahena, Dangahahena, Kongahahena, Halmillagahahena (reservation for Ratambala-oya)	.. 17 2 24
13 ..	Radayayahenyaya, Palugahahena, Kongahahenyaya 40 1 37	30 ..	Ratambala-oya (part of)	.. 2 1 13
14 ..	Radayaya-ela (part of)	.. 0 3 10			527 0 15
15 ..	Cart track 0 3 1			

and bounded as follows: on the north by the village limit of Siyambalagaswewa; on the east by the village limit of Waduressekotuwa; on the south by the Kumarapallam pattu korale (the village limits of Adammane and Wendakaduwa); on the west by the part of compasspara from Wendakaduwa to Kattakaduwa (Pitigal korale north, Chilaw District).

NOTE.—The following lots lying within the above-mentioned boundaries are excluded from this order, and their aggregate acreage of 6 acres 1 rood and 21 perches is not included in the acreage of 527 acres and 15 perches given above:—

Block survey preliminary plan 1,821.

Lot.	Name of Land.	Extent, A. R. P.
25 ..	Kariyakulamawela 6 0 19
26 ..	Kariyakulamawelapillewa 0 1 2
		6 1 21



Surveyor-General's Office,
Colombo, December 3, 1921.

Scale of 16 Chains to an Inch.

G. K. THORNHILL,
for Surveyor-General.

May 31, 1922.

W. T. STACE,
Special Officer.

Puttalam S. O. No. 94.

**Order under Section 2 of "The Waste Lands Ordinances of 1897, 1899, 1900, and 1903,"
declaring Land to be Crown Property.**

In the matter of the lands commonly called or known as minor road (part of), Dangahagalahenyaya (reservation for minor road), &c., situate in the village of Nagawila, in the Kumarawanni pattu korale of the Demala hatpattu of the Puttalam District, in the North-Western Province, and of "The Waste Lands Ordinances of 1897, 1899, 1900, and 1903."

THE notice required by section 1 of "The Waste Lands Ordinances of 1897, 1899, 1900, and 1903," having been duly published in manner prescribed by that section in respect of the above-named lands (*vide* Notice No. 8,010), and no claim having been made to the said lands or to any interest therein within the period of three months from the date specified in the said notice, I, Walter Terence Stace, Special Officer appointed under section 28 of the said Ordinances, under and by virtue of the powers vested in me in that behalf by section 2 of the said Ordinances, do hereby on this 19th day of April, 1922, order and declare that the said lands, as more fully described herein below, situate in the village of Nagawila, in the Kumarawanni pattu korale of the Demala hatpattu of the Puttalam District, in the North-Western Province, and shown as lots 1, 2, 3, 4, 5, 6, 7, 8, 9, 10, 11, 12, 13, 15, 17, 18, 19, 20, 20½, 21, 23, 26, 29, 30, 31, 32, 33, 34, 35, 36, 37, 38, and 39 in block survey preliminary plan 1,832 and in the annexed diagram, and containing in extent 574 acres 1 rood and 10 perches, are the property of the Crown.

Description of the Lands referred to.

The following lots situated in the village of Nagawila, in the Kumarawanni pattu korale of the Demala hatpattu of the Puttalam District, in the North-Western Province, as described in the annexed diagram :—

Block survey preliminary plan 1,832.					
Lot.	Name of Land.	Extent, A. R. P.	Lot.	Name of Land.	Extent, A. R. P.
1 ..	Minor road (part of)	1 0 4	19 ..	Minor road (part of)	0 2 15
2 ..	Dangahalahenyaya (reservation for minor road)	3 3 24	20 ..	Panakkamandiyekelle	2 2 11
3 ..	Dematagahalanda, Karuwalagahahenyaya, Dangahawalehenyaya	86 3 2	20½ ..	Ela	0 0 10
4 ..	Footpath	0 0 2	21 ..	Nagawilatisbamba (sanitary reserve)	1 3 36
5 ..	Waduressewilahena (reservation for tank bund)	0 3 4	23 ..	Footpath	0 0 1
6 ..	Waduressewewa (tank and bund)	8 1 16	26 ..	Do.	0 0 2
7 ..	Footpath	0 0 2	29 ..	Habahenyaya	11 1 37
8 ..	Waduressawewemukalana	1 1 6	30 ..	Ehatugahahena (approach road for cemetery)	0 0 7
9 ..	Godayaya, Waduressawilahenyaya, Wewagawawila, Nagawilemukulana, and Nabadawalahena	163 0 10	31 ..	Welpitihena (cemetery)	0 3 8
10 ..	Waduressa-ela	0 1 11	32 ..	Ehatugahahena, Habahena, Nebodawela, Nebodawelehena, Nugagahahena	38 0 23
11 ..	Footpath	0 0 6	33 ..	Footpath	0 0 11
12 ..	Nagawilamahawewa (tank and bund)	69 3 12	34 ..	Godayaya, Atakuttuhena (reservation for tank bund)	0 3 22
13 ..	Wewagawahena (reservation for tank bund)	2 1 7	35 ..	Nebodawewa (tank and bund)	8 0 12
15 ..	Dehigahalanda	1 2 11	36 ..	Footpath	0 0 12
17 ..	Gansabhawa road	3 0 12	37 ..	Mahawilamukalana	24 2 6
18 ..	Maragahahenyaya, Kadurugahawilahenyaya	103 1 24	38 ..	Nagawilamukalana	38 3 19
			39 ..	Dumbuluwakada-ela	0 1 25
					574 1 10

and bounded as follows : on the north by part of minor road from Pallama to Andigama (the village limit of Eppandikulama), the village limit of Andigama ; on the east by the village limit of Andigama, the village limits of Velegama, Parappantota, Karadikkulama ; on the south by the village limits of Ratambale and Halpanwila ; on the west by the village limit of Halpanwila, part of minor road from Pallama to Andigama (the village limits of Arasanwewa and Eppandikulama).

NOTE.—The following lots lying within the above-mentioned boundaries are excluded from this order, and their aggregate acreage of 37 acres 1 rood and 13 perches is not included in the acreage of 574 acres 1 rood and 10 perches given above :—

Block survey preliminary plan 1,832.					
Lot.	Name of Land.	A. R. P.	Lot.	Name of Land.	A. R. P.
A 14 ..	Kotuwelakumbura, Palugahakumbura, Pinkumbura, Suriyagahakumbura, Welpotuwelakumbura, Hettiyakumbura, Karandagahakumbura, Galpillewekumbura, Karuwalagahakumbura, Palugomanakumbura	31 2 6	A 22 ..	Ambagahawatta, Kohombagahawatta	0 2 33
A 16 ..	Nagawilavihare	2 2 7	A 24 ..	Ambahawatta, Ehetugahakamata	1 2 13
			A 25 ..	Siyambalagahawatta	0 0 27
			A 27 ..	Ambagahawatta	0 2 26
			A 28 ..	Nagawilatisbamba (sanitary reserve)	0 0 21
					37 1 13

[For Diagram see page 1154.]

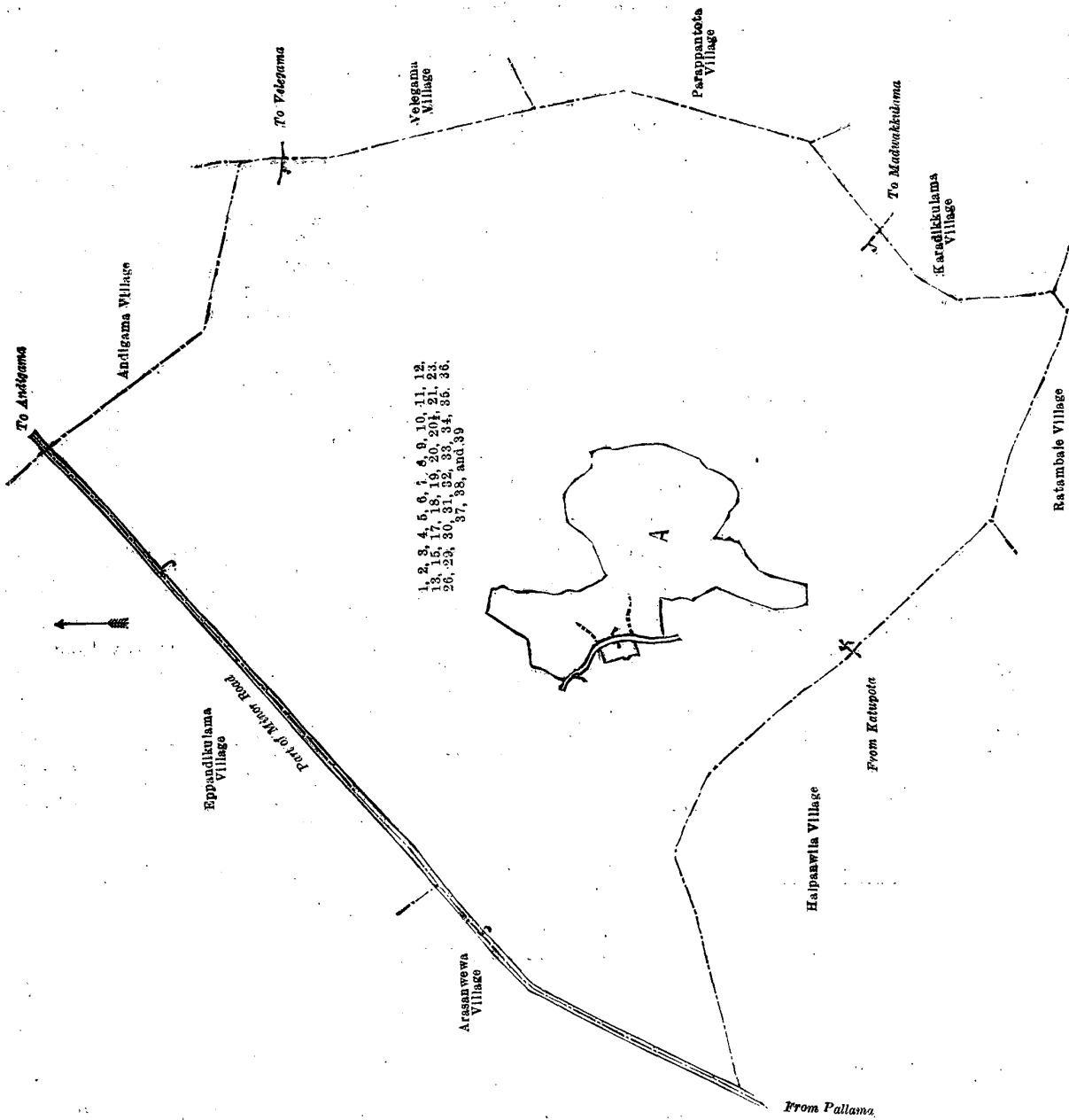
Puttalam S. O. No. 95.

Order under Section 4, Sub-section (1), of "The Waste Lands Ordinances of 1897, 1899, 1900, and 1903," admitting Land to be Private Property.

In the matter of the lands commonly called or known as Katukulam *alias* Araparangihena and Katukulamkani *alias* Araparangihena, situate in the village of Puttalam South, within the Local Board limits of Puttalam of the Puttalam District, in the North-Western Province, and of "The Waste Lands Ordinances of 1897, 1899, 1900, and 1903."

WHEREAS in pursuance of section 1 of the said Ordinances it was duly notified on the 10th day of December, 1920, that if no claim to the lands commonly called or known as Katukulam *alias* Araparangihena and Katukulamkani *alias* Araparangihena, situate in the village of Puttalam South, within the Local Board limits of Puttalam of the Puttalam District in the North-Western Province, containing in extent 15 acres and 2 roods, and shown as lots 63A and 94 in preliminary plan 4,839 and in the annexed diagrams, was made to Walter Ernest Wait, Special Officer appointed under section 28 of the said Ordinances, within the period of three months from the date specified in such notice, such lands would be declared the property of the Crown, and dealt with on account of the Crown (*vide* Notice 7,710):

And whereas (1) Moona Kawanna Kader Saibo Marikar and (2) Segu Sadakutulla Maraikar Alitamby Maraikar for themselves and on behalf of (3) Ponimuttu Nachchia, (4) Mohideen Meera Nachchia, (5) Neina Mohamadu Maraikar Sego Ismail Maraikar (minor), and (6) Neina Mohamadu Maraikar Ummu Kuluthumma (minor) made claim thereto, and Walter Ernest Wait and I, Maxwell MacLagan Wedderburn, Special Officers appointed under section 28 of the said Ordinances, made due inquiry into such claim ; I, Maxwell MacLagan Wedderburn, one of the aforesaid Special Officers, with the consent of His Excellency the Governor, do hereby, in pursuance of the two agreements in writing dated the 21st day of March, 1921, and the 29th day of March, 1921, respectively, admit the claim of the said 1st, 2nd, 3rd, 4th, 5th, and 6th claimants to the said lands, as more fully described herein below, under section 4, sub-section (1), of the said Ordinances.



Surveyor-General's Office,
Colombo, October 4, 1921.

Scale of 16 Chains to an Inch.

G. K. THORNHILL,
for Surveyor-General.

April 19, 1922.

W. T. STACE,
Special Officer.

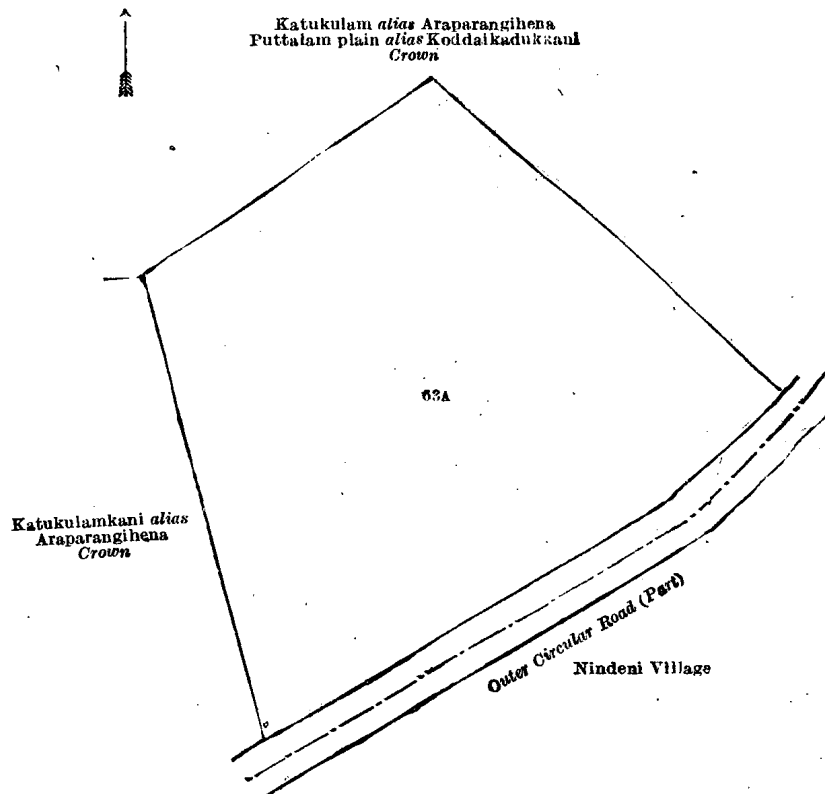
Description of the Lands referred to.

The following lots situated in the village of Puttalam South, within the Local Board limits of Puttalam of the Puttalam District, in the North-Western Province, as described in the annexed diagrams:—

I.—Preliminary plan 4,839.

Lot.	Name of Land.	Extent, A. R. P.
63A	Katukulam <i>alias</i> Araparangihena	10 0 0

and bounded as follows: on the north by Katukulam *alias* Araparangihena and Puttalam plain *alias* Koddaiakadukkani to be declared the property of the Crown under the Waste Lands Ordinances; on the east by Katukulam *alias* Araparangihena and Puttalam plain *alias* Koddaiakadukkani to be declared the property of the Crown under the Waste Lands Ordinances, the Outer Circular road (part), the village limit of Nindeni; on the south by the Outer Circular road (part), the village limit of Nindeni, Katukulamkani *alias* Araparangihena to be declared the property of the Crown under the Waste Lands Ordinances; on the west by Katukulamkani *alias* Araparangihena to be declared the property of the Crown under the Waste Lands Ordinances, Katukulam *alias* Araparangihena, and Puttalam plain *alias* Koddaiakadukkani to be declared the property of the Crown under the Waste Lands Ordinances.



Surveyor-General's Office,
Colombo, March 13, 1922.

Scale of 4 Chains to an Inch.

C. H. VINCE,
for Surveyor-General.

II.—Preliminary plan 4,839.

Lot.	Name of Land.	Extent, A. R. P.
94	Katukulamkani alias Araparangihena	5 2 0

and bounded as follows : on the north by Araparangitoddam claimed by S. Alitamby Maraiakar, Araparangihena and Katukulam to be declared the property of the Crown under the Waste Lands Ordinances ; on the east by Araparangihena and Katukulam to be declared the property of the Crown under the Waste Lands Ordinances ; on the south by Araparangitoddam claimed by S. Alitamby Marikkar, Katukulamkani alias Araparangihena to be declared the property of the Crown under the Waste Lands Ordinances ; on the west by Katukulamkani alias Araparangihena to be declared the property of the Crown under the Waste Lands Ordinances, Araparangitoddam claimed by S. Alitamby Marikkar.

[For Diagram see page 1156.]

Puttalam S. O. No. 96.

Order under Section 4, Sub-section (1), of "The Waste Lands Ordinances of 1897, 1899, 1900, and 1903," admitting Land to be Private Property.

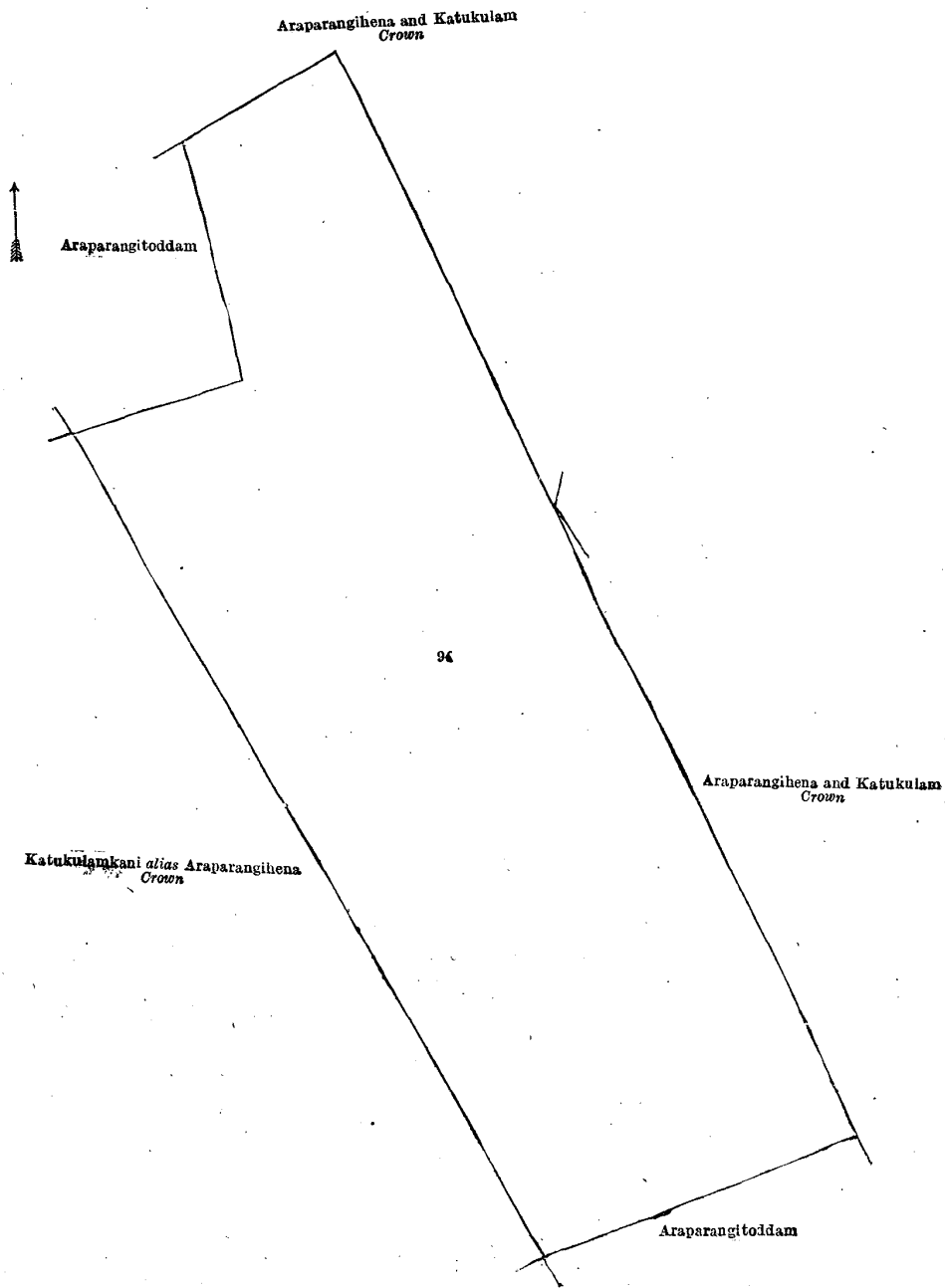
In the matter of the land commonly called or known as Kunchaliyarkulam (tank and bund), situate in the village of Nindeni, within the Local Board limits of Puttalam of the Puttalam District, in the North-Western Province, and of "The Waste Lands Ordinances of 1897, 1899, 1900, and 1903."

WHEREAS in pursuance of section 1 of the said Ordinances it was duly notified on the 10th day of December, 1920, that if no claim to the land commonly called or known as Kunchaliyarkulam (tank and bund), situate in the village of Nindeni, within the Local Board limits of Puttalam of the Puttalam District, in the North-Western Province, containing in extent 1 acre 2 roods and 3 perches and shown as lot 124 in preliminary plan 4,839 and in the annexed diagram, was made to Walter Ernest Wait, Special Officer appointed under section 28 of the said Ordinances, within the period of three months from the date specified in such notice, such land would be declared the property of the Crown, and dealt with on account of the Crown (*vide* Notice No. 7,708) :

And whereas (1) Moona Kayanna Kader Saibo Marikar and (2) Segu Sadakutulla Marikar Alitamby Marikar for themselves and on behalf of (3) Ponimuttu Nachchia, (4) Mohideen Meera Nachchia, (5) Neina Mohammadu Marikar Sego Ismail Marikar (minor), and (6) Neina Mohammadu Marikar Ummu Kuluthumma (minor) made claim thereto, and Walter Ernest Wait and I, Maxwell MacLagan Wedderburn, Special Officers appointed under section 28 of the said Ordinances, made due inquiry into such claim ; I, Maxwell MacLagan Wedderburn, one of the aforesaid Special Officers, with the consent of His Excellency the Governor, do hereby, in pursuance of the two agreements in writing dated the 21st day of March, 1921, and the 29th day of March, 1921, respectively, admit the claim of the said 1st, 2nd, 3rd, 4th, 5th, and 6th claimants to the said land, as more fully described herein below, under section 4, sub-section (1), of the said Ordinances.

Description of the Land referred to.

The land commonly called or known as Kunchaliyarkulam (tank and bund), situated in the village of Nindeni, within the Local Board limits of Puttalam of the Puttalam District, in the North-Western Province, containing in extent 1 acre 2 roods and 3 perches, and shown as lot 124 in preliminary plan 4,839 and in the annexed diagram ; and bounded as follows : on the north by the Outer Circular road (the village limit of Puttalam South), Kunchaliyarkulanilam (bund reservation) to be declared the property of the Crown under the Waste Lands Ordinances ; on the east by Kunchaliyarkulanilam (bund reservation) to be declared the property of the Crown under the Waste Lands Ordinances ; on the south by Kunchaliyarkullakadu to be declared the property of the Crown under the Waste Lands Ordinances ; on the west by Kunchaliyarkulavayal claimed by S. Alitamby Marikkar.



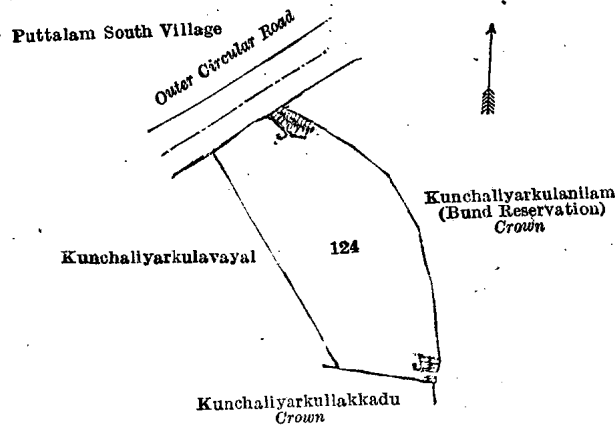
Scale of 2 Chains to an Inch.

Surveyor-General's Office,
Colombo, March 13, 1922.

C. H. VINCE,
for Surveyor-General,

May 2, 1922.

M. M. WEDDERBURN,
Special Officer.



Surveyor-General's Office,
Colombo, January 12, 1922.

Scale of 4 Chains to an Inch.

G. K. THORNHILL,
for Surveyor-General.

May 2, 1922.

M. M. WEDDERBURN,
Special Officer.

Puttalam S. O. No. 97.

Order under Section 4, Sub-section (1), of "The Waste Lands Ordinances of 1897, 1899, 1900, and 1903," declaring Land to be Crown Property.

In the matter of the lands commonly called or known as Nindeni plain *alias* Pampattiyarkulamkani, Outer Circular road (part), &c., situate in the village of Nindeni, within the Local Board limits of Puttalam of the Puttalam District, in the North-Western Province, and of "The Waste Lands Ordinances of 1897, 1899, 1900, and 1903."

WHEREAS in pursuance of section 1 of the said Ordinances it was duly notified on the 10th day of December, 1920, that if no claim to the lands commonly called or known as Nindeni plain *alias* Pampattiyarkulamkani, Outer Circular road (part), &c., situate in the village of Nindeni, within the Local Board limits of Puttalam of the Puttalam District, in the North-Western Province, containing in extent 88 acres 2 roods and 30 perches, and shown as lots 121, 122, 123, and 128 in preliminary plan 4,839 and in the annexed diagram, was made to Walter Ernest Wait, Special Officer appointed under section 28 of the said Ordinances, within the period of three months from the date specified in such notice, such lands would be declared the property of the Crown, and dealt with on account of the Crown, (*vide* Notice No. 7,708) :

And whereas (1) Moona Kawanna Kader Saibo Maraikar and (2) Segu Sadakutulla Maraikar Alitamby Maraikar for themselves and on behalf of (3) Neina Mohammadu Maraikar Sego Ismail Marikar (minor), (4) Neina Mohammadu Maraikar Ummu Kuluthumma (minor), (5) Ponimuttu Nachchia, and (6) Mohideen Meera Nachchia made claim thereto ; and whereas the said 1st claimant for himself, the said 2nd claimant for himself and as duly appointed guardian and curator of the said 3rd and 4th minor claimants, and the said 5th and 6th claimants for themselves entered into two agreements in writing dated the 21st day of March, 1921, and the 29th day of March, 1921, respectively, whereby in consideration of (a) the Settlement Officer, settling as private property outside the Waste Lands Ordinances unnotified lots 90, 91, 98, 99, 125, 126, 127, 157, 159, 160, and 161 in preliminary plan 4,839, aggregating 9 acres 1 rood and 30 perches, more or less, and ; (b) the said 1st, 2nd, 3rd, 4th, 5th, and 6th claimants being declared the owners of lot 124, in extent 1 acre 2 roods and 3 perches, more or less, of the notice and of the preliminary plan 4,839; the said 1st claimant withdrew his claim, the said 2nd claimant withdrew his claim and that of the said 3rd and 4th minor claimants, and the said 5th and 6th claimants withdrew their claims to the above-mentioned lots 121, 122, 123, and 128 of this order ; I, Maxwell MacLagan Wedderburn, Special Officer appointed under section 28 of the said Ordinances, under and by virtue of the powers vested in me in that behalf by section 4 of the said Ordinances, do hereby on this 2nd day of May, 1922, order and declare under section 4, sub-section (1), of the said Ordinances, that the said lands, as more fully described herein below, are the property of the Crown.

Description of the Lands referred to.

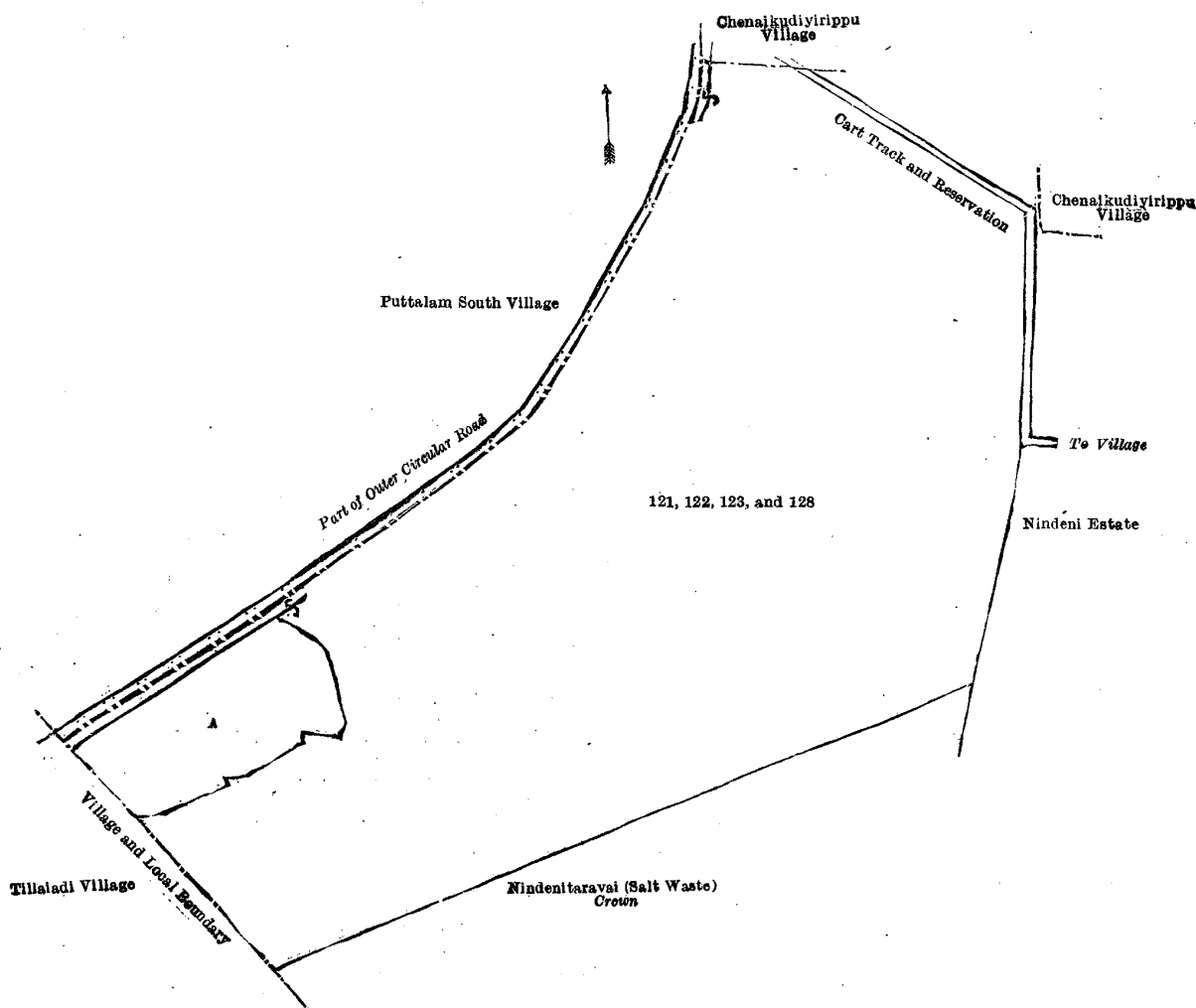
The following lots situated in the village of Nindeni, within the Local Board limits of Puttalam of the Puttalam District, in the North-Western Province, as described in the annexed diagram :—

Preliminary plan 4,839.			
Lot.	Name of Land.		Extent, A. R. P.
121	.. Nindeni plain <i>alias</i> Pampattiyarkulamkani	..	68 0 6
122	.. Outer Circular road (part)	..	2 1 18
123	.. Kunchaliyarkulanilam (bund reservation)	..	0 1 38
128	.. Kunchaliyarkullakkadu	..	17 3 8
			88 2 30

and bounded as follows : on the north by the village limit of Puttalam South (part of Outer Circular road), the village limit of Chenaikudiyirippu, a cart track and reservation ; on the east by a cart track and reservation, Nindeni estate claimed by T. S. M. Abbas Maraikar ; on the south by Nindenitaravai (salt waste) to be declared the property of the Crown under the Waste Lands Ordinances, the village limit of Tillaiadi and Local Board boundary ; on the west by the village limit of Tillaiyadi and Local Board boundary, the village limit of Puttalam South (part of Outer Circular road).

NOTE.—The following lots lying within the above-mentioned boundaries are excluded from this order, and their aggregate acreage of 6 acres and 27·5 perches is not included in the aggregate acreage of 88 acres 2 roods and 30 perches given above:—

Preliminary plan 4,839.			
Lot.	Name of Land.		Extent, A. R. P.
A 124	.. Kunchaliyarkulam (tank)	..	1 2 3
A 125	.. Kunchaliyarkulavayal	..	4 0 3
A 126	.. Do.	..	0 1 23·5
A 127	.. Do.	..	0 0 38
			6 0 27·5
			C 6



Surveyor-General's Office,
Colombo, January 12, 1922.

Scale of 8 Chains to an Inch.

G. K. THORNHILL,
for Surveyor-General.

May 2, 1922.

M. M. WEDDERBURN,
Special Officer.

Anuradhapura S. O. No. 1,110.


**Order under Section 2 of "The Waste Lands Ordinances of 1897, 1899, 1900, and 1903,"
declaring Land to be Crown Property.**

In the matter of the land commonly called or known as Horrow-ela (stream) situate in the village of Kasamaduwa, in the Elimeda tulana of the Kanadara korale of the Nuwaragam palata, in the North-Central Province, and of "The Waste Lands Ordinances of 1897, 1899, 1900, and 1903."

THE notice required by section 1 of "The Waste Lands Ordinances of 1897, 1899, 1900, and 1903," having been duly published in manner prescribed by that section in respect of the above-named land (*vide* Notice No. 8,059), and no claim having been made to the said land or to any interest therein within the period of three months from the date specified in the said notice, I, Harry Chambers Toller, Special Officer appointed under section 28 of the said Ordinances, under and by virtue of the powers vested in me in that behalf by section 2 of the said Ordinances, do hereby on this 15th day of June, 1922, order and declare that the said land, as more fully described herein below, situate in the village of Kasamaduwa, in the Elimeda tulana of the Kanadara korale of the Nuwaragam palata, in the North-Central Province, and shown as lot 18A in block survey preliminary plan 800 and in the annexed diagram, and containing in extent 5 perches, is the property of the Crown.

Description of the Land referred to.

The land commonly called or known as Horrow-ela (stream), situated in the village of Kasamaduwa, in the Elimeda tulana of the Kanadara korale of the Nuwaragam palata, in the North-Central Province, containing in extent 5 perches, shown as lot 18A in block survey preliminary plan 800 and in the annexed diagram; and bounded as follows: on the north by Accarawela sold by the Crown; on the east by the Horrow-ela; on the south by Accarawela sold by the Crown; on the west by the Horrow-ela.



Surveyor-General's Office,
Colombo, January 31, 1922.

Scale of 4 Chains to an Inch.

C. H. VINCE,
for Surveyor-General.

H. C. TOLLER,
Special Officer.
June 15, 1922.

Anuradhapura S. O. No. 1,111.

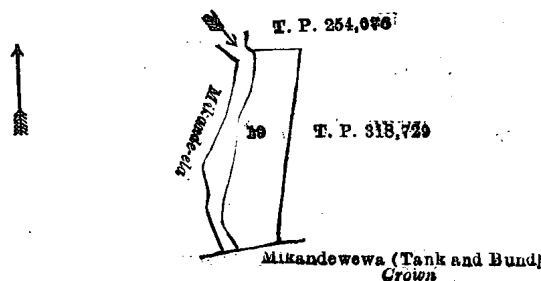
Order under Section 2 of "The Waste Lands Ordinances of 1897, 1899, 1900, and 1903," declaring Land to be Crown Property.

In the matter of the land commonly called or known as Mylagaswewa-accarewedibima, situate in the village of Kaipitiyawa, in the Elimeda tulana of the Kanadara korale of the Nuwaragam palata, in the North-Central Province, and of "The Waste Lands Ordinances of 1897, 1899, 1900, and 1903."

THE notice required by section 1 of "The Waste Lands Ordinances of 1897, 1899, 1900 and 1903," having been duly published in manner prescribed by that section in respect of the above-named land (*vide* Notice No. 8,058), and no claim having been made to the said land or to any interest therein within the period of three months from the date specified in the said notice, I, Harry Chambers Toller, Special Officer appointed under section 28 of the said Ordinances, under and by virtue of the powers vested in me in that behalf by section 2 of the said Ordinances, do hereby on this 15th day of June, 1922, order and declare that the said land, as more fully described herein below, situate in the village of Kaipitiyawa, in the Elimeda tulana of the Kanadara korale of the Nuwaragam palata, in the North-Central Province, and shown as lot 19 in block survey preliminary plan 798 and in the annexed diagram, and containing in extent 1 rood and 30 perches, is the property of the Crown.

Description of the Land referred to.

The land commonly called or known as Mylagaswewa-accarewedibima, situated in the village of Kaipitiyawa, in the Elimeda tulana of the Kandara korale of the Nuwaragam palata, in the North-Central Province, containing in extent 1 rood and 30 perches, shown as lot 19 in block survey preliminary plan 798 and in the annexed diagram; and bounded as follows: on the north by T. P. 254,076; on the east by T. P. 318,729; on the south by Mikandewewa (tank and bund) declared to be the property of the Crown under the Waste Lands Ordinances; on the west by the Mikande-ela.



Surveyor-General's Office,
Colombo, January 30, 1922.

Scale of 4 Chains to an Inch.

G. K. THORNHILL,
for Surveyor-General.

H. C. TOLLER,
Special Officer.
June 15, 1922.

Uva S. O. No. 2,485.

Order under Section 4, Sub-section (1), of "The Waste Lands Ordinances of 1897, 1899, 1900, and 1903," admitting Land to be Private Property.

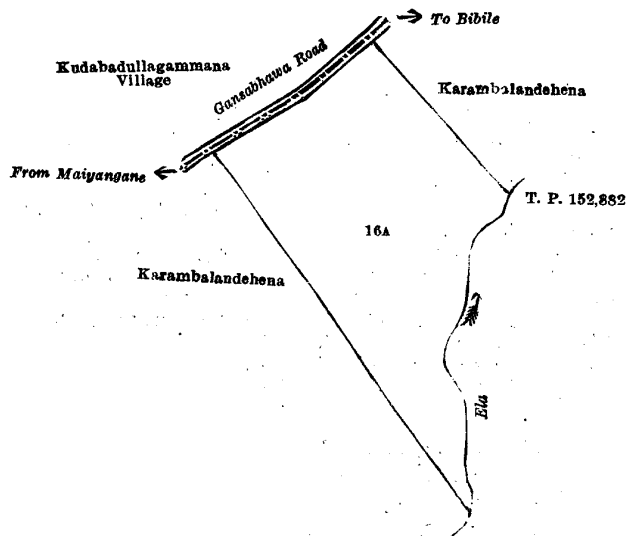
In the matter of the land commonly called or known as Karambalandehena, situate in the village of Mahabadullagammana, in the Wegampattu korale of the Wellassa division, in the Province of Uva, and of "The Waste Lands Ordinances of 1897, 1899, 1900, and 1903."

WHEREAS in pursuance of section 1 of the said Ordinances it was duly notified on the 10th day of September, 1920, that if no claim to the land commonly called or known as Karambalandehena, situate in the village of Mahabadullagammana in the Wegampattu korale of the Wellassa division, in the Province of Uva, containing in extent 3 acres and 19 perches, and shown as lot 16A, in block survey preliminary plan 285 and in the annexed diagram, was made to Walter Ernest Wait, Special Officer appointed under section 28 of the said Ordinances, within the period of three months from the date specified in such notice, such land would be declared the property of the Crown, and dealt with on account of the Crown (*vide* Notice No. 7,600):

And whereas Siyambalagedera Rammenika made claim thereto, and Walter Ernest Wait and Frederick Lewis, Special Officers appointed under section 28 of the said Ordinances, made due inquiry into such claim; I, Maxwell MacLagan Wedderburn, Special Officer appointed under section 28 of the said Ordinances, do hereby, in pursuance of the agreement in writing dated the 1st day of March, 1921, admit the claim of the said claimant to the said land, as more fully described herein below, under section 4, sub-section (1), of the said Ordinances.

Description of the Land referred to.

The land commonly called or known as Karambalandehena, situated in the village of Mahabadullagammana, in the Wegampattukorale of the Wellassa division, in the Province of Uva, containing in extent 3 acres and 19 perches, and shown as lot 16A in block survey preliminary plan 285, and in the annexed diagram, and bounded as follows: on the north by the Gansabhawa road from Maiyangane to Bibile (the village limit of Kudabadullagammana), Karambalandehena to be declared the property of Siyambalagedara Ratnayaka under the Waste Lands Ordinances; on the east by Karambalandehena to be declared the property of Siyambalagedara Ratnayaka under the Waste Lands Ordinances, T. P. 152,882, an ela; on the south by Karambalandehena to be declared the property of Siyambalagedara Dilisana and others under the Waste Lands Ordinances; on the west by Karambalandehena to be declared the property of Siyambalagedara Dilisana and others under the Waste Lands Ordinances, the Gansabhawa road from Maiyangane to Bibile (the village limit of Kudabadullagammana).



Surveyor-General's Office,
Colombo, February 28, 1922.

Scale of 4 Chains to an Inch.

C. H. VINCE,
for Surveyor-General.

May 20, 1922.

M. M. WEDDERBURN,
Special Officer.

Uva S. O. No. 2,486.

Order under Section 4, Sub-section (1), of "The Waste Lands Ordinances of 1897, 1899, 1900, and 1903," admitting Land to be Private Property.

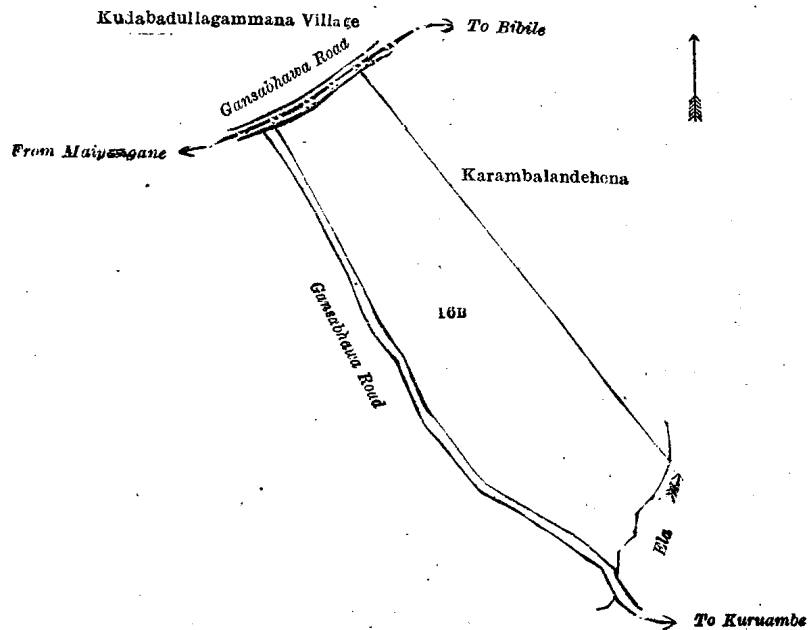
In the matter of the land commonly called or known as Karambalandehena, situate in the village of Mahabadullagammana, in the Wegampattukorale of the Wellassa division, in the Province of Uva, and of "The Waste Lands Ordinances of 1897, 1899, 1900, and 1903."

WHEREAS in pursuance of section 1 of the said Ordinances it was duly notified on the 10th day of September, 1920, that if no claim to the land commonly called or known as Karambalandehena, situate in the village of Mahabadullagammana, in the Wegampattukorale of the Wellassa division, in the Province of Uva, containing in extent 3 acres and 20 perches, and shown as lot 16B, in block survey preliminary plan 285 and in the annexed diagram, was made to Walter Ernest Wait, Special Officer appointed under section 28 of the said Ordinances, within the period of three months from the date specified in such notice, such land would be declared the property of the Crown, and dealt with on account of the Crown (*vide* Notice No. 7,600):

And whereas (1) Siyambalagedara Dilisana for herself and on behalf of (2) ditto Bandara Menika, (3) ditto Heen Menika, (4) ditto Hudu Menika, and (5) ditto Ukku Menika, minors, made claim thereto, and Walter Ernest Wait and Frederick Lewis, Special Officers appointed under section 28 of the said Ordinances, made due inquiry into such claim; I, Maxwell MacLagan Wedderburn, Special Officer appointed under section 28 of the said Ordinances, do hereby, in pursuance of the two agreements in writing dated the 1st day of March, 1921, and the 19th day of May, 1921, respectively, admit the claim of the said 1st, 2nd, 3rd, 4th, and 5th claimants to the said land, as more fully described herein below, under section 4, sub-section (1), of the said Ordinances.

Description of the Land referred to.

The land commonly called or known as Karambalandehena, situated in the village of Mahabadullagammana, in the Wegampattukorale of the Wellassa division, in the Province of Uva, containing in extent 3 acres and 20 perches, and shown as lot 16B, in block survey preliminary plan 285 and in the annexed diagram, and bounded as follows: on the north by the Gansabhawa road from Maiyangane to Bibile (the village limit of Kudabadullagammana), Karambalandehena to be declared the property of Siyambalagedara Ran Menika under the Waste Lands Ordinances; on the east by Karambalandehena to be declared the property of Siyambalagedara Ran Menika under the Waste Lands Ordinances, an ela; on the south by the Gansabhawa road from Kuruambe; on the west by the Gansabhawa road from Kuruambe, the Gansabhawa road from Maiyangane to Bibile (the village limit of Kudabadullagammana).



Surveyor-General's Office,
Colombo, February 28, 1922.

Scale of 4 Chains to an Inch.

May 20, 1922.

M. M. WEDDERBURN,
Special Officer.

C. H. VINCE,
for Surveyor-General.

Uva S. O. No. 2,487.

Order under Section 4, Sub-section (1), of "The Waste Lands Ordinances of 1897, 1899, 1900, and 1903," admitting Land to be Private Property.

In the matter of the land commonly called or known as Karambalandehena, situate in the village of Mahabadullagammana, in the Wegam pattu korale of the Wellassa division, in the Province of Uva, and of "The Waste Lands Ordinances of 1897, 1899, 1900, and 1903."

WHEREAS in pursuance of section 1 of the said Ordinances it was duly notified on the 10th day of September, 1920, that if no claim to the land commonly called or known as Karambalandehena, situated in the village of Mahabadullagammana, in the Wegam pattu korale of the Wellassa division, in the Province of Uva, containing in extent 3 acres and 4 perches, and shown as lot 16 in block survey preliminary plan 285 and in the annexed diagram, was made to Walter Ernest Wait, Special Officer appointed under section 28 of the said Ordinances, within the period of three months from the date specified in such notice, such land would be declared the property of the Crown, and dealt with on account of the Crown (*vide* Notice No. 7,600):

And whereas Siyambalagedera Ratnayaka made claim thereto, and Walter Ernest Wait and Frederick Lewis, Special Officers appointed under section 28 of the said Ordinances, made due inquiry into such claim; I, Maxwell MacLagan Wedderburn, Special Officer appointed under section 28 of the said Ordinances, with the consent of His Excellency the Governor, do hereby, in pursuance of the agreement in writing dated the 1st day of March, 1921, admit the claim of the said claimant to the said land, as more fully described herein below, under section 4, sub-section (1), of the said Ordinances.

Description of the Land referred to.

The land commonly called or known as Karambalandehena, situated in the village of Mahabadullagammana, in the Wegam pattu korale of the Wellassa division, in the Province of Uva, containing in extent 3 acres and 4 perches, and shown as lot 16 in block survey preliminary plan 285 and in the annexed diagram; and bounded as follows: on the north by the Gansabhawa road from Maiyangane to Bibile (the village limit of Kudabadullagammana); on the east by the Medakandura; on the south by T. P. 152,882, Karambalandehena to be declared the property of Siyambalagedera Ran Menika, under the Waste Lands Ordinances; on the west by Karambalandehena to be declared the property of Siyambalagedera Ran Menika under the Waste Lands Ordinances, the Gansabhawa road from Maiyangane to Bibile (the village limit of Kudabadullagammana).

[For Diagram see page 1162.]

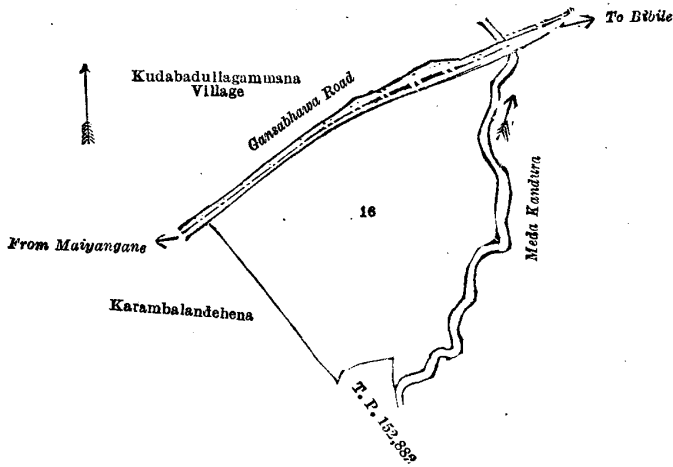
Uva S. O. No. 2,488.

Order under Section 4, Sub-section (1), of "The Waste Lands Ordinances of 1897, 1899, 1900, and 1903," admitting Land to be Private Property.

In the matter of the lands commonly called or known as Metihakkehena and Lande-arawehena (exclusive of the Gansabhawa road passing through the land), situate in the village of Mahabadullagammana, in the Wegampattu korale of the Wellassa division, in the Province of Uva, and of "The Waste Lands Ordinances of 1897, 1899, 1900, and 1903."

WHEREAS in pursuance of section 1 of the said Ordinances it was duly notified on the 10th day of September, 1920, that if no claim to the lands commonly called or known as Metihakkehena and Lande-arawehena (exclusive of the Gansabhawa road passing through the land), situate in the village of Mahabadullagammana, in the Wegampattu korale of the Wellassa division, in the Province of Uva, containing in extent 4 acres and 5 perches, and shown as lots 8A, 8B, 8B1, and 67B in block survey preliminary plan 285 and in the annexed diagram, was made to Walter Ernest Wait, Special Officer appointed under section 28 of the said Ordinances, within the period of three months from the date specified in such notice, such lands would be declared the property of the Crown, and dealt with on account of the Crown (*vide* Notice No. 7,600):

And whereas Pattiya-arawegedera Sudu Menika made claim thereto, and Walter Ernest Wait and Frederick Lewis, Special Officers appointed under section 28 of the said Ordinances, made due inquiry into such claim; I, Maxwell MacLagan Wedderburn, Special Officer appointed under section 28 of the said Ordinances, with the consent of His Excellency the Governor, do hereby, in pursuance of the agreement in writing dated the 1st day of March, 1921, admit the claim of the said claimant to the said lands, as more fully described herein below, under section 4, sub-section (1), of the said Ordinances.



Surveyor-General's Office,
Colombo, February 28, 1922.

Scale of 4 Chains to an Inch.

C. H. VINCE,
for Surveyor-General.

May 20, 1922.

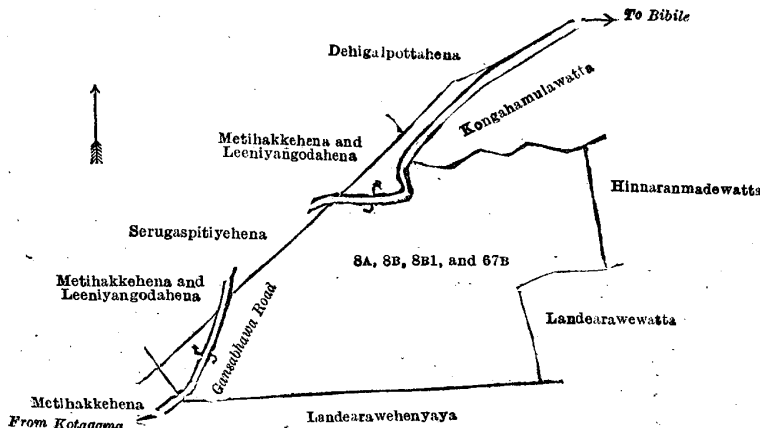
M. M. WEDDERBURN,
Special Officer.

Description of the Lands referred to.

The following lots situated in the village of Mahabadullagammana, in the Wegampattu korale of the Wellassa division, in the Province of Uva, as described in the annexed diagrams:—

Lot.	Name of Land.	Extent, A. R. P.
8A	Metihakkehena	0 0 15
8B	Do.	0 0 20
8B1	Do.	0 0 11
67B	Lande-arawehena	3 2 39
(Exclusive of the Gansabhawa road passing through the land.)		
		4 0 5

and bounded as follows: on the north by Metihakkehena and Leeniyangodahena to be declared the property of Uda-henwalagedara Sudu Menika under the Waste Lands Ordinances, Dehigalpottahena to be declared the property of Palle-gedara Basnayaka Mudiyansele Mutu Menika and another under the Waste Lands Ordinances, the Gansabhawa road from Bibile to Kotagama, Kongahamulawatta claimed by Bogahawatte Sudu Banda; on the east by Hinnaranmadewatta claimed by Hinnaranmade Tissahamy and others, Lande-arawewatta claimed by Kamatgodegedara Kirihatana; on the south by Lande-arawehenyaya to be declared the property of Udagedara Beeni Konaramudiyanselage Mutu Banda, Arachchi, under the waste Lands Ordinances, Metihakkehena to be declared the property of Udagedara Beeni Konaramudiyanselage Mutu Banda, Arachchi, under the Waste Lands Ordinances; on the west by Metihakkehena to be declared the property of Udagedara Beeni Konaramudiyanselage Mutu Banda, Arachchi, under the Waste Lands Ordinances, Metihakkehena and Leeniyangodahena to be declared the property of Udahenwalagedara Sudu Menika under the Waste Lands Ordinances, Serugasptiyehena to be declared the property of Udahenwalagedara Sudu Menika under the Waste Lands Ordinances, Metihakkehena and Leeniyangodahena to be declared the property of Udahenwalagedara Sudu Menika under the Waste Lands Ordinances.



Surveyor-General's Office,
Colombo, February 28, 1922.

Scale of 4 Chains to an Inch.

C. H. VINCE,
for Surveyor-General.

May 20, 1922.

M. M. WEDDERBURN,
Special Officer.

Uva S. O. No. 2,489.

Order under Section 4, Sub-section (1), of "The Waste Lands Ordinances of 1897, 1899, 1900, and 1903," admitting Land to be Private Property.

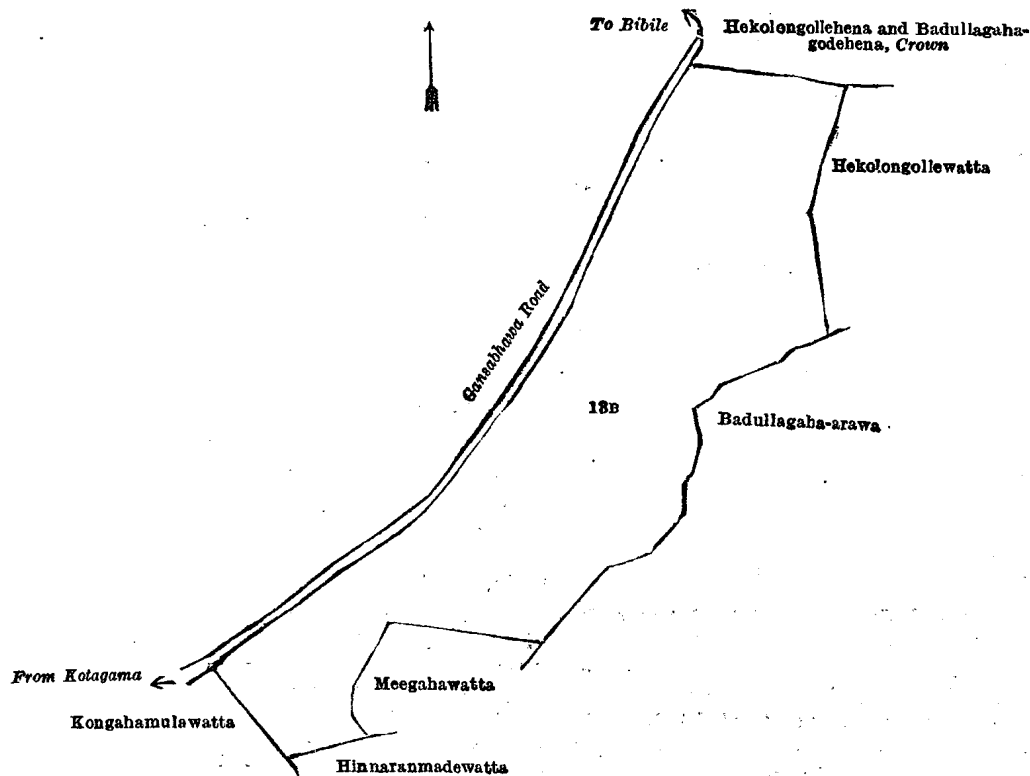
In the matter of the land commonly called or known as Badullagahagodehena, situate in the village of Mahabadullagammana, in the Wegampattu korale of the Wellassa division, in the Province of Uva, and of "The Waste Lands Ordinances of 1897, 1899, 1900, and 1903."

WHEREAS in pursuance of section 1 of the said Ordinances it was duly notified on the 10th day of September, 1920, that if no claim to the land commonly called or known as Badullagahagodehena, situate in the village of Mahabadullagammana, in the Wegampattu korale of the Wellassa division, in the Province of Uva, containing in extent 6 acres and 25 perches, and shown as lot 13B in block survey preliminary plan 285 and in the annexed diagram, was made to Walter Ernest Wait, Special Officer appointed under section 28 of the said Ordinances, within the period of three months from the date specified in such notice, such land would be declared the property of the Crown, and dealt with on account of the Crown (*vide* Notice No. 7,600):

And whereas Madapatage Pabilis Perera made claim thereto, and Walter Ernest Wait and Frederick Lewis, Special Officers appointed under section 28 of the said Ordinances, made due inquiry into such claim; I, Maxwell MacLagan Wedderburn, Special Officer appointed under section 28 of the said Ordinances, with the consent of His Excellency the Governor, do hereby, in pursuance of the agreement in writing dated the 2nd day of March, 1921, admit the claim of the said claimant to the said land, as more fully described herein below, under section 4, sub-section (1), of the said Ordinances.

Description of the Land referred to.

The land commonly called or known as Badullagahagodehena, situated in the village of Mahabadullagammana, in the Wegampattu korale of the Wellassa division, in the Province of Uva, containing in extent 6 acres and 25 perches and shown as lot 13B in block survey preliminary plan 285 and in the annexed diagram, and bounded as follows: on the north by the Gansabhawa road from Kotagama to Bibile, Hekolongollehena and Badullagahagodehena to be declared the property of the Crown under the Waste Lands Ordinances; on the east by Hekolongollewatta claimed by Hekolongolle Appuhamy and others, Badullagaha-arawa claimed by Pattiya-arawegedara Sudu Menika and others, Meegahawatta claimed by Udagedera Punchi Banda; on the south by Meegahawatta claimed by Udagedera Punchi Banda, Hinnaranmadewatta claimed by Hinnaranmade Tissahamy and others, Kongahamulawatta claimed by Bogahawatte Sudu Banda; on the west by Kongahamulawatta claimed by Bogahawatte Sudu Banda, the Gansabhawa road from Kotagama to Bibile.



Surveyor-General's Office,
Colombo, February 28, 1922.

Scale of 4 Chains to an Inch.

C. H. VINCE,
for Surveyor-General.

May 20, 1922.

M. M. WEDDERBURN,
Special Officer.

Uva S. O. No. 2,490.

Order under Section 4, Sub-section (1), of "The Waste Lands Ordinances of 1897, 1899, 1900, and 1903."

In the matter of the lands commonly called or known as Deiyannehulahapatana *alias* Hapugahawatta, situate in the village of Ambadandegama, in the Kumbalwela korale of the Yatikinda division, in the Province of Uva, and of "The Waste Lands Ordinances of 1897, 1899, 1900, and 1903."

WHEREAS in pursuance of section 1 of the said Ordinances it was duly declared and notified on the 24th day of January, 1919, that if no claim to the lands commonly called or known as Deiyannehulahapatana *alias* Hapugahawatta, situate in the village of Ambadandegama, in the Kumbalwela korale of the Yatikinda division, in the Province of Uva, containing in extent 2 roods and 7 perches, and shown as lots 241A and 241½A in block survey preliminary plan 271 and in the annexed diagram, was made to Arnold Langdon Crossman, Special Officer appointed under section 28 of the said Ordinances, within the period of three months from the date specified in the said notice, such lands would be declared the property of the Crown, and dealt with on account of the Crown (*vide* Notice No. 7,095):

And whereas Nadayar Suppramaniam made claim thereto, and John Murray Davies, Special Officer appointed under section 28 of the said Ordinances, made due inquiry into such claim, and whereas the said claimant and John Murray Davies, the aforesaid Special Officer, came to an agreement in writing dated the 21st day of August, 1919, concerning the said lands, under section 4, sub-section (1), of the said Ordinances, whereby it was agreed that the said claimant should be declared the purchaser of the said lands upon payment, on or before the 21st day of November, 1919, to the Government Agent at Badulla, of a sum of Rupees Eight only (Rs. 8), as the purchase amount of the said lands, and whereas the said amount has been duly paid by the said claimant, he is hereby, in pursuance of the agreement aforementioned, declared to be the purchaser of the said lands, as more fully described herein below.

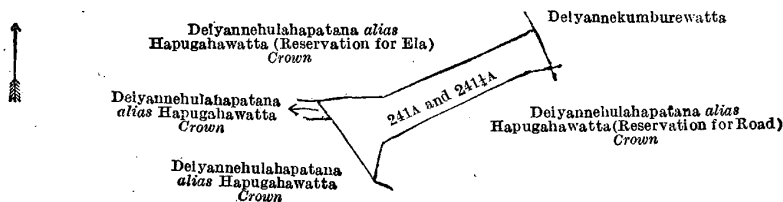
Description of the Lands referred to.

The following lots situated in the village of Ambadandegama, in the Kumbalwela korale of the Yatikinda division, in the Province of Uva, as described in the annexed diagram:—

Block survey preliminary plan 271.

Lot.	Name of Land.	Extent, A. R. P.
241A	Deiyannehulahapatana <i>alias</i> Hapugahawatta	0 1 19
241½A	Do.	0 0 28
		0 2 7

and bounded as follows: on the north by Deiyannehulahapatana *alias* Hapugahawatta (reservation for ela) to be declared the property of the Crown under the Waste Lands Ordinances; on the east by Deiyannekumburewatta claimed by Hapugahawatta Mutu Menika, Deiyannehulahapatana *alias* Hapugahawatta (reservation for road) declared to be the property of the Crown under the Waste Lands Ordinances; on the south by Deiyannehulahapatana *alias* Hapugahawatta (reservation for road) declared to be the property of the Crown under the Waste Lands Ordinances; on the west by Deiyannehulahapatana *alias* Hapugahawatta to be declared the property of the Crown under the Waste Lands Ordinances.



Surveyor-General's Office,
Colombo, January 30, 1922.

Scale of 4 Chains to an Inch.

G. K. THORNHILL,
for Surveyor-General.

W. E. WAIT,
Special Officer.
March 10, 1922.

Uva S. O. No. 2,491.

Order under Section 4, Sub-section (1), of "The Waste Lands Ordinances of 1897, 1899, 1900, and 1903," admitting Land to be Private Property.

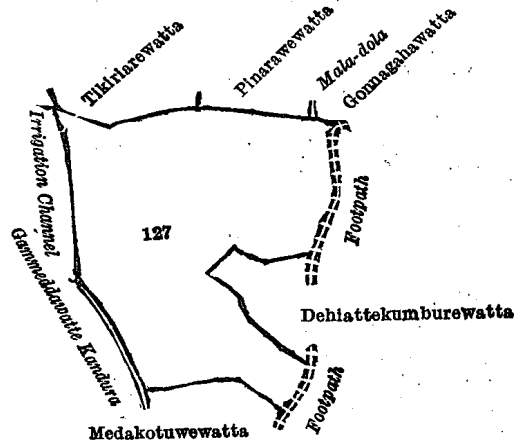
In the matter of the land commonly called or known as Dehiattekumburewatta and Medakotuwwatta, situate in the village of Ambadandegama, in the Kumbalwela korale of the Yatikinda division, in the Province of Uva, and of "The Waste Lands Ordinances of 1897, 1899, 1900, and 1903."

WHEREAS in pursuance of section 1 of the said Ordinances it was duly notified on the 24th day of January, 1919, that if no claim to the land commonly called or known as Dehiattekumburewatta and Medakotuwwatta, situate in the village of Ambadandegama, in the Kumbalwela korale of the Yatikinda division, in the Province of Uva, containing in extent 2 acres 1 rood and 9 perches, and shown as lot 127 in block survey preliminary plan 271 and in the annexed diagram, was made to Arnold Langdon Crossman, Special Officer appointed under section 28 of the said Ordinances, within the period of three months from the date specified in such notice, such land would be declared the property of the Crown, and dealt with on account of the Crown (*vide* Notice No. 7,095):

And whereas (1) Banneka Mudiyanse, (2) ditto Badderala, (3) ditto Ran Menika, and (4) Vidane Patiranage Don Siyadoris Appuhamy made claim thereto, and John Murray Davies, Special Officer appointed under section 28 of the said Ordinances, made due inquiry into such claim; I, Walter Ernest Wait, Special Officer appointed under section 28 of the said Ordinances, do hereby, in pursuance of the agreement dated the 21st day of August, 1919, admit the claim of the said claimants to the said land, as more fully described herein below, under section 4, sub-section (1), of the said Ordinances.

Description of the Land referred to.

The land commonly called or known as Dehiattakumburewatta and Medakotuwewatta, situated in the village of Ambadandegama, in the Kumbalwela korale of the Yatikinda division, in the Province of Uva, containing in extent 2 acres 1 rood and 9 perches and shown as lot 127 in block survey preliminary plan 271 and in the annexed diagram; and bounded as follows: on the north by Tikiriawewatta claimed by Dorakodakumbure Mudiyanse, Pinarawewatta claimed by Hudu Banda, Gonnagahawatta claimed by T. Arunasalampillai; on the east by a footpath, Dehiattakumburewatta claimed by Banneka Mudiyanse, a footpath; on the south by Medakotuwewatta claimed by Dehiattakumbure Ran Menika; on the west by the Gammedawattakandura, an irrigation channel.



Surveyor-General's Office,
Colombo, January 30, 1922.

Scale of 4 Chains to an Inch.

G. K. THORNHILL,
for Surveyor-General.

March 10, 1922.

W. E. WAIT,
Special Officer.

Uva S. O. No. 2,492.**Order under Section 4, Sub-section (1), of "The Waste Lands Ordinances of 1897, 1899, 1900, and 1903."**

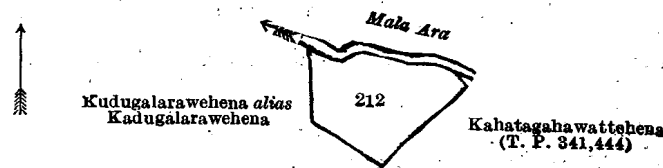
In the matter of the land commonly called or known as Kudugalarawehena *alias* Kadugalarawehena, situate in the village of Ambadandegama, in the Kumbalwela korale of the Yatikinda division, in the Province of Uva, and of "The Waste Lands Ordinances of 1897, 1899, 1900, and 1903."

WHEREAS in pursuance of section 1 of the said Ordinances it was duly declared and notified on the 24th day of January, 1919, that if no claim to the land commonly called or known as Kudugalarawehena *alias* Kadugalarawehena, situate in the village of Ambadandegama, in the Kumbalwela korale of the Yatikinda division, in the Province of Uva, containing in extent 1 rood and 33 perches, and shown as lot 212 in block survey preliminary plan 271 and in the annexed diagram, was made to Arnold Langdon Crossman, Special Officer appointed under section 28 of the said Ordinances, within the period of three months from the date specified in the said notice, such land would be declared the property of the Crown, and dealt with on account of the Crown (*vide* Notice No. 7,095):

And whereas Jayaweera Mudiyanse Huduhamige Appuhamy made claim thereto, and John Murray Davies, Special Officer appointed under section 28 of the said Ordinances, made due inquiry into such claim, and whereas the said claimant and John Murray Davies, the aforesaid Special Officer, came to an agreement in writing dated the 21st day of August, 1919, concerning the said land, under section 4, sub-section (1), of the said Ordinances, whereby it was agreed that the said claimant should be declared the purchaser of the said land upon payment, on or before the 21st day of November, 1919, to the Government Agent at Badulla or to the Settlement Officer, of a sum of Rupees Four only (Rs. 4), as the purchase amount of the said land, and whereas the said amount has been duly paid by the said claimant, he is hereby, in pursuance of the agreement aforementioned, declared to be the purchaser of the said land, as more fully described herein below.

Description of the Land referred to.

The land commonly called or known as Kudugalarawehena *alias* Kadugalarawehena, situated in the village on Ambadandegama, in the Kumbalwela korale of the Yatikinda division, in the Province of Uva, containing in extent 1 rood and 33 perches, and shown as lot 212 in block survey preliminary plan 271 and in the annexed diagram; and bounded as follows: on the north by the Mala-ara; on the east by Kahatagahawattahena sold by the Crown (T. P. 341,444); on the south by Kahatagahawattahena sold by the Crown (T. P. 341,444), Kudugalarawehena *alias* Kadugalarawehena sold to Jayaweera Mudiyanse Punchi Banda under the Waste Lands Ordinances; on the west by Kudugalarawehena *alias* Kadugalarawehena sold to Jayaweera Mudiyanse Punchi Banda under the Waste Lands Ordinances.



Surveyor-General's Office,
Colombo, January 30, 1922.

Scale of 4 Chains to an Inch.

G. K. THORNHILL,
for Surveyor-General.

March 10, 1922.

W. E. WAIT,
Special Officer.

Uva S. O. No. 2,493.

Order under Section 4, Sub-section (1), of "The Waste Lands Ordinances of 1897, 1899, 1900, and 1903."

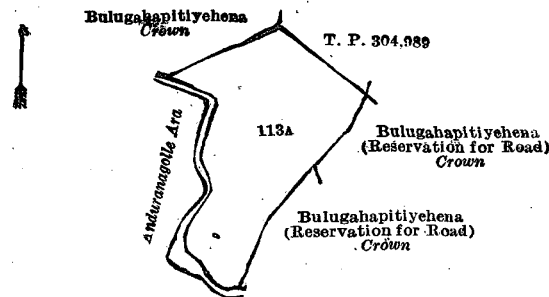
In the matter of the land commonly called or known as Bulugahapitiyehena, situate in the village of Ambadandegama, in the Kumbalwela korale of the Yatikinda division, in the Province of Uva, and of "The Waste Lands Ordinances of 1897, 1899, 1900, and 1903."

WHEREAS in pursuance of section 1 of the said Ordinances it was duly declared and notified on the 24th day of January, 1919, that if no claim to the land commonly called or known as Bulugahapitiyehena, situate in the village of Ambadandegama, in the Kumbalwela korale of the Yatikinda division, in the Province of Uva, containing in extent 1 acre and 1 rood, and shown as lot 113A in block survey preliminary plan 271, and in the annexed diagram, was made to Arnold Langdon Crossman, Special Officer appointed under section 28 of the said Ordinances, within the period of three months from the date specified in the said notice, such land would be declared the property of the Crown, and dealt with on account of the Crown (*vide* Notice No. 7,095):

And whereas (1) Abeyakoon Banneka Mudiyanseleage Hudu Banda and (2) Abeyakoon Banneka Mudiyanseleage Mudiyanse made claim thereto, and John Murray Davies, Special Officer appointed under section 28 of the said Ordinances, made due inquiry into such claim, and whereas the said claimants and John Murray Davies, the aforesaid Special Officer, came to an agreement in writing dated the 21st day of August, 1919, concerning the said land, under section 4, sub-section (1), of the said Ordinances, whereby it was agreed that the said claimants should be declared the purchasers of the said land upon payment, on or before the 21st day of November, 1919, to the Government Agent at Badulla, of a sum of Rupees Ten only (Rs. 10), as the purchase amount of the said land, and whereas the said amount has been duly paid by the said claimants, they are hereby, in pursuance of the agreement aforementioned, declared to be the purchasers of the said land, as more fully described herein below.

Description of the Land referred to.

The land commonly called or known as Bulugahapitiyehena, situated in the village of Ambadandegama, in the Kumbalwela korale of the Yatikinda division, in the Province of Uva, containing in extent 1 acre and 1 rood, and shown as lot 113A in block survey preliminary plan 271 and in the annexed diagram; and bounded as follows: on the north by Bulugahapitiyehena to be declared the property of the Crown under the Waste Lands Ordinances, T. P. 304,989; on the east by Bulugahapitiyehena (reservation for road) to be declared the property of the Crown under the Waste Lands Ordinances, Bulugahapitiyehena (reservation for road) to be declared the property of the Crown under the Waste Lands Ordinances; on the south and west by the Anduranagolle-ara.



Surveyor-General's Office,
Colombo, January 30, 1922.

Scale of 4 Chains to an Inch.

G. K. THORNHILL,
for Surveyor-General.

March 14, 1922.

W. E. WATT,
Special Officer.

Uva S. O. No. 2,494.

Order under Section 4, Sub-section (1), of "The Waste Lands Ordinances of 1897, 1899, 1900, and 1903."

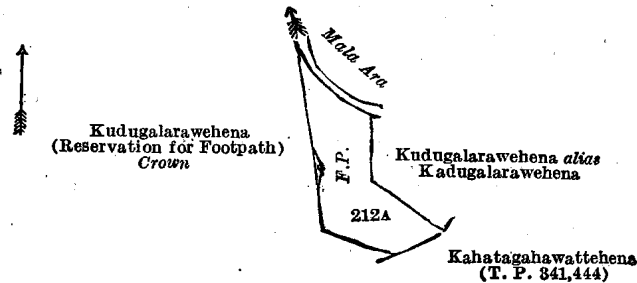
In the matter of the land commonly called or known as Kudugarawehena *alias* Kadugarawehena (exclusive of the footpath passing through the land), situate in the village of Ambadandegama, in the Kumbalwela korale of the Yatikinda division, in the Province of Uva, and of "The Waste Lands Ordinances of 1897, 1899, 1900, and 1903."

WHEREAS in pursuance of section 1 of the said Ordinances it was duly declared and notified on the 24th day of January, 1919, that if no claim to the land commonly called or known as Kudugarawehena *alias* Kadugarawehena (exclusive of the footpath passing through the land), situate in the village of Ambadandegama, in the Kumbalwela korale of the Yatikinda division, in the Province of Uva, containing in extent 1 rood and 35 perches, and shown as lot 212A in block survey preliminary plan 271 and in the annexed diagram, was made to Arnold Langdon Crossman, Special Officer appointed under section 28 of the said Ordinances, within the period of three months from the date specified in the said notice, such land would be declared the property of the Crown, and dealt with on account of the Crown (*vide* Notice No. 7,095):

And whereas Jayaweera Mudiyanseleage Punchi Banda made claim thereto, and John Murray Davies, Special Officer appointed under section 28 of the said Ordinances, made due inquiry into such claim, and whereas the said claimant and John Murray Davies, the aforesaid Special Officers, came to an agreement in writing dated the 21st day of August, 1919, concerning the said land, under section 4, sub-section (1), of the said Ordinances, whereby it was agreed that the said claimant should be declared the purchaser of the said land, upon payment on or before the 21st day of November, 1919, to the Government Agent at Badulla, or to the Settlement Officer, of a sum of Rupees Four only (Rs. 4), as the purchase amount of the said land, and whereas the said amount has been duly paid by the said claimant, he is hereby, in pursuance of the agreement aforementioned, declared to be the purchaser of the said land, as more fully described herein below.

Description of the Land referred to.

The land commonly called or known as Kudugalarawehena *alias* Kadugalarawehena (exclusive of the footpath passing through the land), situated in the village of Ambadandegama, in the Kumbalwela korale of the Yatikinda division, in the Province of Uva, containing in extent 1 rood and 35 perches, and shown as lot 212A in block survey preliminary plan 271 and in the annexed diagram; and bounded as follows: on the north by the Mala-ara; on the east by Kudugalarawehena *alias* Kadugalarawehena sold to Jayaweera Mudiyanseleage Huduhamyge Appuhamy under the Waste Lands Ordinances; on the south by Kahatagahawattehena sold by the Crown (T. P. 341,444), Kudugalarawehena (reservation for footpath) declared to be the property of the Crown under the Waste Lands Ordinances; on the west by Kudugalarawehena (reservation for footpath) declared to be the property of the Crown under the Waste Lands Ordinances.



Surveyor-General's Office,
Colombo, January 30, 1922.

Scale of 4 Chains to an Inch.

G. K. THORNHILL,
for Surveyor-General.

March 10, 1922.

W. E. WAIT,
Special Officer.

Uva S. O. No. 2,495.**Order under Section 4, Sub-section (1), of "The Waste Lands Ordinances of 1897, 1899, 1900, and 1903."**

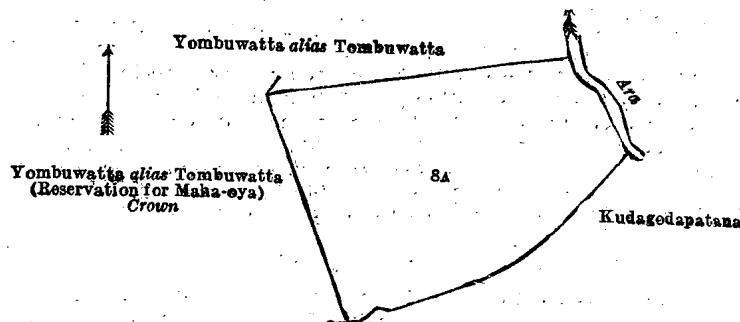
In the matter of the land commonly called or known as Yombuwatta *alias* Tombuwatta, situate in the village of Ambadandegama, in the Kumbalwela korale of the Yatikinda division, in the Province of Uva, and of "The Waste Lands Ordinances of 1897, 1899, 1900, and 1903."

WHEREAS in pursuance of section 1 of the said Ordinances it was duly declared and notified on the 24th day of January, 1919, that if no claim to the land commonly called or known as Yombuwatta *alias* Tombuwatta, situate in the village of Ambadandegama, in the Kumbalwela korale of the Yatikinda division, in the Province of Uva, containing in extent 2 acres 2 roods and 33 perches, and shown as lot 8A in block survey preliminary plan 271 and in the annexed diagram, was made to Arnold Langdon Crossman, Special Officer appointed under section 28 of the said Ordinances, within the period of three months from the date specified in the said notice, such land would be declared the property of the Crown, and dealt with on account of the Crown (*vide* Notice No. 7,095):

And whereas (1) Kadawatkumbure Mutu Menika and (2) ditto Kuma made claim thereto, and John Murray Davies, Special Officer appointed under section 28 of the said Ordinances, made due inquiry into such claim, and whereas the said claimants and John Murray Davies, the aforesaid Special Officer, came to two agreements in writing dated the 21st and the 24th day of August, 1919, respectively, concerning the said land, under section 4, sub-section (1), of the said Ordinances, whereby it was agreed that the said claimants should be declared the purchasers of the said land upon payment, on or before the 21st day of November, 1919, to the Government Agent at Badulla, of a sum of Rupees Twenty only (Rs. 20), as the purchase amount of the said land, and whereas the said amount has been duly paid by the said claimants, they are hereby, in pursuance of the agreements aforementioned, declared to be the purchasers of the said land, as more fully described herein below.

Description of the Land referred to.

The land commonly called or known as Yombuwatta *alias* Tombuwatta, situated in the village of Ambadandegama, in the Kumbalwela korale of the Yatikinda division, in the Province of Uva, containing in extent 2 acres 2 roods and 33 perches, and shown as lot 8A in block survey preliminary plan 271 and in the annexed diagram; and bounded as follows: on the north by Yombuwatta *alias* Tombuwatta sold to Banduge James Appuhamy under the Waste Lands Ordinances; on the east by the Ara, Kudagodapatana claimed by Ana Sena Sinnatamby Pulle; on the south by Kudagodapatana claimed by Ana Sena Sinnatamby Pulle; on the west by Yombuwatta *alias* Tombuwatta (reservation for Maha-oya) to be declared the property of the Crown under the Waste Lands Ordinances.



Surveyor-General's Office,
Colombo, January 30, 1922.

Scale of 4 Chains to an Inch.

G. K. THORNHILL,
for Surveyor-General.

March 10, 1922.

W. E. WAIT,
Special Officer.

Uva S. O. No. 2,496.

Order under Section 4, Sub-section (1), of "The Waste Lands Ordinances of 1897, 1899, 1900, and 1903."

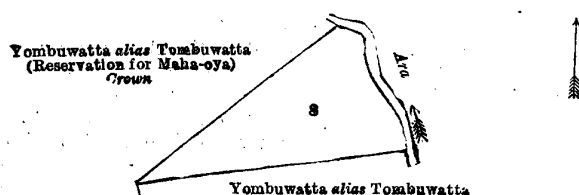
In the matter of the land commonly called or known as Yombuwatta *alias* Tombuwatta, situate in the village of Ambadandegama, in the Kumbalwela korale of the Yatikinda division, in the Province of Uva, and of "The Waste Lands Ordinances of 1897, 1899, 1900, and 1903."

WHEREAS in pursuance of section 1 of the said Ordinances it was duly declared and notified on the 24th day of January, 1919, that if no claim to the land commonly called or known as Yombuwatta *alias* Tombuwatta, situate in the village of Ambadandegama, in the Kumbalwela korale of the Yatikinda division, in the Province of Uva, containing in extent 1 acre and 9 perches, and shown as lot 8 in block survey preliminary plan 271 and in the annexed diagram, was made to Arnold Langdon Crossman, Special Officer appointed under section 28 of the said Ordinances, within the period of three months from the date specified in the said notice, such land would be declared the property of the Crown, and dealt with on account of the Crown (*vide* Notice No. 7,095) :

And whereas Banduge James Appuhamy made claim thereto, and John Murray Davies, Special Officer appointed under section 28 of the said Ordinances, made due inquiry into such claim, and whereas the said claimant and John Murray Davies, the aforesaid Special Officer, came to an agreement in writing dated the 21st day of August, 1919, concerning the said land, under section 4, sub-section (1), of the said Ordinances, whereby it was agreed that the said claimant should be declared the purchaser of the said land, upon payment on or before the 21st day of November, 1919, to the Government Agent at Badulla or to the Settlement Officer, of a sum of Rupees Seven and Cents Fifty only (Rs. 7.50), as the purchase amount of the said land, and whereas the said amount has been duly paid by the said claimant, he is hereby, in pursuance of the agreement aforementioned, declared to be the purchaser of the said land, as more fully described herein below.

Description of the Land referred to.

The land commonly called or known as Yombuwatta *alias* Tombuwatta, situated in the village of Ambadandegama, in the Kumbalwela korale of the Yatikinda division, in the Province of Uva, containing in extent 1 acre and 9 perches, and shown as lot 8 in block survey preliminary plan 271 and in the annexed diagram; and bounded as follows: on the north by Yombuwatta *alias* Tombuwatta (reservation for Maha-oya) to be declared the property of the Crown under the Waste Lands Ordinances, the ara; on the east by the ara; on the south by Yombuwatta *alias* Tombuwatta sold to Kadawatkumbure Mutu Menika and another under the Waste Lands Ordinances; on the west by Yombuwatta *alias* Tombuwatta (reservation for Maha-oya) to be declared the property of the Crown under the Waste Lands Ordinances.



Surveyor-General's Office,
Colombo, January 30, 1922.

Scale of 4 Chains to an Inch.

G. K. THORNHILL,
for Surveyor-General.

March 10, 1922.

W. E. WAIT,
Special Officer.

Kegalla S. O. No. 400.

Order under Section 4, Sub-section (1), of "The Waste Lands Ordinances of 1897, 1899, 1900, and 1903."

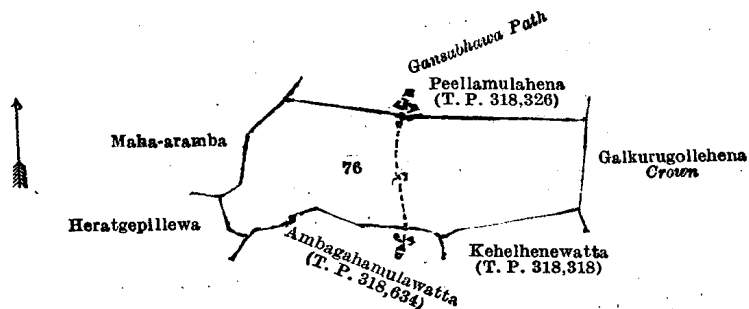
In the matter of the land commonly called or known as Peelamulahena (exclusive of the Gansabhawa path passing through the land), situate in the village of Udugama, in the Galboda pattu of the Galboda korale of the Kegalla District, in the Province of Sabaragamuwa, and of "The Waste Lands Ordinance of 1897, 1899, 1900, and 1903."

WHEREAS in pursuance of section 1 of the said Ordinances it was duly declared and notified on the 14th day of April, 1916, that if no claim to the land commonly called or known as Peelamulahena (exclusive of the Gansabhawa path passing through the land), situate in the village of Udugama, in the Galboda pattu of the Galboda korale of the Kegalla District, in the Province of Sabaragamuwa, containing in extent 1 acre 2 roods and 8 perches, and shown as lot 76 in block survey preliminary plan 164 and in the annexed diagram, was made to Thomas Graham Willett, Special Officer appointed under section 28 of the said Ordinances, within the period of three months from the date specified in the said notice, such land would be declared the property of the Crown, and dealt with on account of the Crown (*vide* Notice No. 5,818) :

And whereas Siyambalagodagedera Appuhamy made claim thereto, and Thomas Graham Willett and Frederick Lewis, Special Officers appointed under section 28 of the said Ordinances, made due inquiry into such claim; and whereas the said claimant and the aforesaid Thomas Graham Willett came to an agreement in writing dated the 16th day of June, 1917, concerning the said land, under section 4, sub-section (1), of the said Ordinances, whereby it was agreed that the said claimant should be declared the purchaser of the said land upon payment, on or before the 16th day of September, 1917, to the Assistant Government Agent at Kegalla, of a sum of Rupees Twenty-four and Cents Eighty only (Rs. 24.80), as the purchase amount of the said land; and whereas the date for payment was extended to the 14th day of March, 1918; and whereas the said amount has been paid by the said claimant within the extended time, the said claimant is hereby, in pursuance of the agreement aforementioned, declared to be the purchaser of the said land, as more fully described herein below.

Description of the Land referred to.

The land commonly called or known as Peelamulahena (exclusive of the Gansabhawa path passing through the land), situate in the village of Udugama, in the Galboda pattu of the Galboda korale of the Kegalla District, in the Province of Sabaragamuwa, containing in extent 1 acre 2 roods and 8 perches, and shown as lot 76 in block survey preliminary plan 164 and in the annexed diagram; and bounded as follows: on the north by Peellamulahena sold by the Crown (T. P. 318,326); on the east by Galkurugollehena to be declared the property of the Crown under the Waste Lands Ordinances; on the south by Kehelhenewatta sold by the Crown (T. P. 318,318), Ambagahamulawatta sold by the Crown (T. P. 318,634); on the west by Heratgepillewa sold to Galkotuwegedera Pincha under the Waste Lands Ordinances, Maha-aramba claimed by Mudiyansele Menikrala Nekatrala and others.



Surveyor-General's Office,
Colombo, May 5, 1921.

Scale of 4 Chains to an Inch.

G. K. THORNHILL,
for Surveyor-General

February 25, 1922.

FREDERICK LEWIS,
Special Officer.

Kegalla S. O. No. 401.

Order under Section 4, Sub-section (1), of "The Waste Lands Ordinances of 1897, 1899, 1900, and 1903."

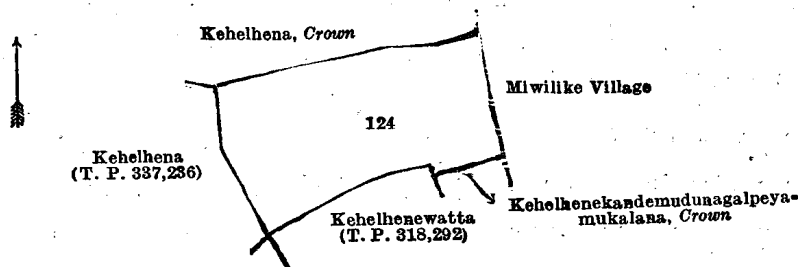
In the matter of the land commonly called or known as Kehelhena, situate in the village of Udugama, in the Galboda pattu of the Galboda korale of the Kegalla District, in the Province of Sabaragamuwa, and of "The Waste Lands Ordinances of 1897, 1899, 1900, and 1903."

WHEREAS in pursuance of section 1 of the said Ordinances it was duly declared and notified on the 14th day of April, 1916, that if no claim to the land commonly called or known as Kehelhena, situate in the village of Udugama, in the Galboda pattu of the Galboda korale of the Kegalla District, in the Province of Sabaragamuwa, containing in extent 1 acre 1 rood and 36 perches, and shown as lot 124 in block survey preliminary plan 164 and in the annexed diagram, was made to Thomas Graham Willett, Special Officer appointed under section 28 of the said Ordinances, within the period of three months from the date specified in the said notice, such land would be declared the property of the Crown, and dealt with on account of the Crown (*vide* Notice No. 5,818):

And whereas Ilukgodagewattegedara Kirihapuwa made claim thereto, and Thomas Graham Willett and Frederick Lewis, Special Officers appointed under section 28 of the said Ordinances, made due inquiry into such claim; and whereas the said claimant and I, the aforesaid Frederick Lewis, came to an agreement in writing dated the 15th day of August, 1918, concerning the said land, under section 4, sub-section (1), of the said Ordinances, whereby it was agreed that the said claimant should be declared the purchaser of the said land upon payment, on or before the 16th day of September, 1918, to the Assistant Government Agent at Kegalla or to the Settlement Officer, of a sum of Rupees Twenty-five and Cents Sixty only (Rs. 25·60), as the purchase amount of the said land; and whereas the said amount has been duly paid by the said claimant, he is hereby, in pursuance of the agreement aforementioned, declared to be the purchaser of the said land, as more fully described herein below.

Description of the Land referred to.

The land commonly called or known as Kehelhena, situate in the village of Udugama, in the Galboda pattu of the Galboda korale of the Kegalla District, in the Province of Sabaragamuwa, containing in extent 1 acre 1 rood and 36 perches, and shown as lot 124 in block survey preliminary plan 164 and in the annexed diagram; and bounded as follows: on the north by Kehelhena declared to be the property of the Crown under the Waste Lands Ordinances; on the east by the village limit of Miwilike; on the south by Kehelhenekandemudunagalpeyamukalana declared to be the property of the Crown under the Waste Lands Ordinances, Kehelhenewatta granted at half-improved value (T. P. 318,292); on the west by Kehelhena sold by the Crown (T. P. 337,236).



Surveyor-General's Office,
Colombo, May 5, 1921.

Scale of 4 Chains to an Inch.

G. K. THORNHILL,
for Surveyor-General.

February 25, 1922.

FREDERICK LEWIS,
Special Officer.

Kegalla S. O. No. 402.

Order under Section 4, Sub-section (1), of "The Waste Lands Ordinances of 1897, 1899, 1900, and 1903."

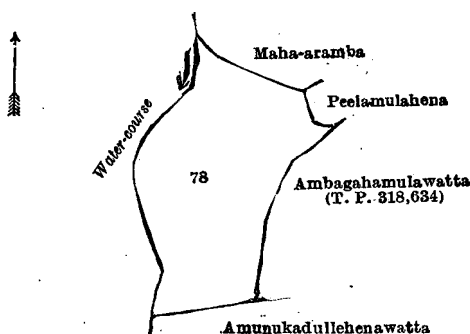
In the matter of the land commonly called or known as Heratgepillewa, situate in the village of Udugama, in the Galboda pattu of the Galboda korale of the Kegalla District, in the Province of Sabaragamuwa, and of "The Waste Lands Ordinances of 1897, 1899, 1900, and 1903."

WHEREAS in pursuance of section 1 of the said Ordinances it was duly declared and notified on the 14th day of April, 1916, that if no claim to the land commonly called or known as Heratgepillewa, situate in the village of Udugama, in the Galboda pattu of the Galboda korale of the Kegalla District, in the Province of Sabaragamuwa, containing in extent 1 acre 2 roods and 8 perches, and shown as lot 78 in block survey preliminary plan 164 and in the annexed diagram, was made to Thomas Graham Willett, Special Officer appointed under section 28 of the said Ordinances, within the period of three months from the date specified in the said notice, such land would be declared the property of the Crown, and dealt with on account of the Crown (*vide* Notice No. 5,818):

And whereas Galkotuwegedara Pincha made claim thereto, and Thomas Graham Willett and Frederick Lewis, Special Officers appointed under section 28 of the said Ordinances, made due inquiry into such claim; and whereas the said claimant and the aforesaid Thomas Graham Willett came to an agreement in writing dated the 16th day of June, 1917, concerning the said land, under section 4, sub-section (1), of the said Ordinances, whereby it was agreed that the said claimant should be declared the purchaser of the said land upon payment, on or before the 16th day of September, 1917, to the Assistant Government Agent at Kegalla, of a sum of Rupees Twenty-four and Cents Eighty only (Rs. 24·80), as the purchase amount of the said land; and whereas the said amount has been duly paid by the said claimant, he is hereby in pursuance of the agreement aforementioned, declared to be the purchaser of the said land, as more fully described herein below.

Description of the Land referred to.

The land commonly called or known as Heratgepillewa, situate in the village of Udugama, in the Galboda pattu of the Galboda korale of the Kegalla District, in the Province of Sabaragamuwa, containing in extent 1 acre 2 roods and 8 perches, and shown as lot 78 in block survey preliminary plan 164 and in the annexed diagram; and bounded as follows: on the north by a water-course, Maha-aramba claimed by Mudiyanseage Menikrala Nekatrala and others; on the east by Peelamulahena sold to Siyambalagodagedara Appuhamy under the Waste Lands Ordinances, Ambagahamulawatta sold by the Crown (T. P. 318,634); on the south by Amunukadullehenawatta claimed by Amunukadullegedara Rankira; on the west by a water-course.



Surveyor-General's Office,
Colombo, May 5, 1921.

Scale of 4 Chains to an Inch.

G. K. THORNHILL,
for Surveyor-General.

February 25, 1922.

FREDERICK LEWIS,
Special Officer.

Kegalla S. O. No. 403.

Order under Section 4, Sub-section (1), of "The Waste Lands Ordinances of 1897, 1899, 1900, and 1903."

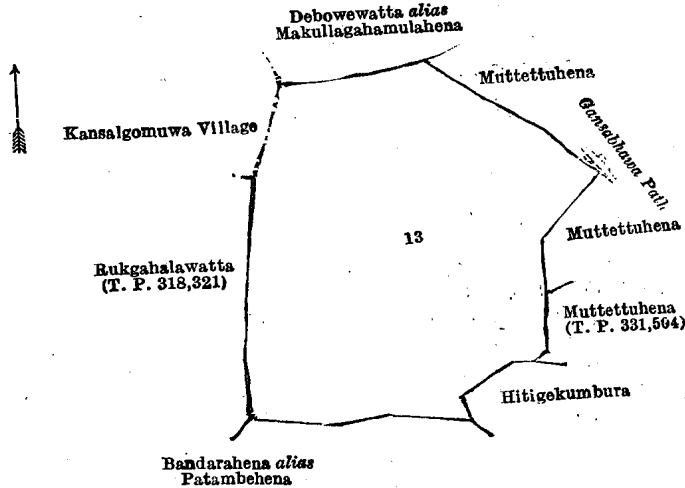
In the matter of the land commonly called or known as Muthettuhena, situate in the village of Udugama, in the Galboda pattu of the Galboda korale of the Kegalla District, in the Province of Sabaragamuwa, and of "The Waste Lands Ordinances of 1897, 1899, 1900, and 1903."

WHEREAS in pursuance of section 1 of the said Ordinances it was duly declared and notified on the 14th day of April, 1916, that if no claim to the land commonly called or known as Muthettuhena, situate in the village of Udugama, in the Galboda pattu of the Galboda korale of the Kegalla District, in the Province of Sabaragamuwa, containing in extent 4 acres and 36 perches, and shown as lot 13 in block survey preliminary plan 164 and in the annexed diagram, was made to Thomas Graham Willett, Special Officer appointed under section 28 of the said Ordinances, within the period of three months from the date specified in the said notice, such land would be declared the property of the Crown, and dealt with on account of the Crown (*vide* Notice No. 5,818):

And whereas (1) Mudiyanseage Mudiyanse, (2) ditto Rammenika, and (3) ditto Mutumenika made claim thereto, and Thomas Graham Willett and Frederick Lewis, Special Officers appointed under section 28 of the said Ordinances, made due inquiry into such claim; and whereas the said claimants and I, the aforesaid Frederick Lewis, came to an agreement in writing dated the 2nd day of September, 1918, concerning the said land, under section 4, sub-section (1), of the said Ordinances, whereby it was agreed that the said claimants should be declared the purchasers of the said land in equal shares upon payment, on the 2nd day of September, 1918, to the Settlement Officer, of a sum of Rupees Sixty-nine only (Rs. 69), as the purchase amount of the said land; and whereas the said amount has been duly paid by the said claimant, they are hereby, in pursuance of the agreement aforementioned, declared to be the purchasers in equal shares of the said land, as more fully described herein below.

Description of the Land referred to.

The land commonly called or known as Muthettuhena, situated in the village of Udugama, in the Galboda pattu of the Galboda korale of the Kegalla District, in the Province of Sabaragamuwa, containing in extent 4 acres and 36 perches, and shown as lot 13 in block survey preliminary plan 164 and in the annexed diagram; and bounded as follows: on the north by Debowewatta *alias* Makullagahamulahena claimed by Hiddegedara Kirihami, Muthettuhena (private); on the east by Muthettuhena (private), Muthettuhena sold by the Crown (T. P. 331,504), Hitigekumbura claimed by Atukoralage Appuhamy and others; on the south by Hitigekumbura claimed by Atukoralage Appuhamy and others, Bandarahena *alias* Patambehena (private); on the west by Rukgahalawatta sold by the Crown (T. P. 318,321), the village limit of Kansalomuwa.



Surveyor-General's Office,
Colombo, May 5, 1921.

Scale of 4 Chains to an Inch.

G. K. THORNHILL,
for Surveyor-General.

February 25, 1922.

FREDERICK LEWIS,
Special Officer.

Kegalla S. O. No. 404.

Order under Section 4, Sub-section (1), of "The Waste Lands Ordinances of 1897, 1899, 1900, and 1908."

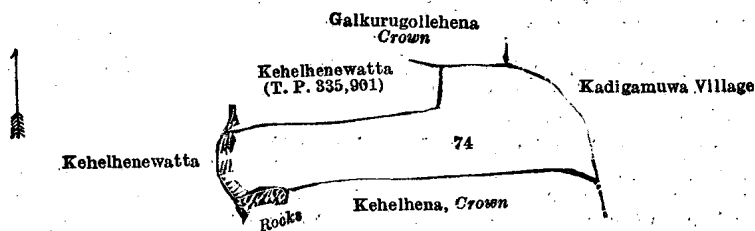
In the matter of the land commonly called or known as Kehelhena, situate in the village of Udugama, in the Galboda pattu of the Galboda korale of the Kegalla District, in the Province of Sabaragamuwa, and of "The Waste Lands Ordinances of 1897, 1899, 1900, and 1903."

WHEREAS in pursuance of section 1 of the said Ordinances it was duly declared and notified on the 14th day of April, 1916, that if no claim to the land commonly called or known as Kehelhena, situate in the village of Udugama, in the Galboda pattu of the Galboda korale of the Kegalla District, in the Province of Sabaragamuwa, containing in extent 1 acre and 33 perches, and shown as lot 74 in block survey preliminary plan 164 and in the annexed diagram, was made to Thomas Graham Willett, Special Officer appointed under section 28 of the said Ordinances, within the period of three months from the date specified in the said notice, such land would be declared the property of the Crown, and dealt with on account of the Crown (*vide* Notice No. 5,818):

And whereas Ilukgodagewattegedera Kiri Sanda made claim thereto, and Thomas Graham Willett and Frederick Lewis, Special Officers appointed under section 28 of the said Ordinances, made due inquiry into such claim; and whereas the said claimant and the aforesaid Thomas Graham Willett came to an agreement in writing dated the 16th day of June, 1917, concerning the said land under section 4, sub-section (1), of the said Ordinances, whereby it was agreed that the said claimant should be declared the purchaser of the said land upon payment, on or before the 16th day of September, 1917, to the Assistant Government Agent at Kegalla, of a sum of Rupees Nineteen and Cents Thirty only (Rs. 19.30), as the purchase amount of the said land; and whereas the said amount has been duly paid by the said claimant, he is hereby, in pursuance of the agreement aforementioned, declared to be the purchaser of the said land, as more fully described herein below.

Description of the Land referred to.

The land commonly called or known as Kehelhena, situate in the village of Udugama, in the Galboda pattu of the Galboda korale of the Kegalla District, in the Province of Sabaragamuwa, containing in extent 1 acre and 33 perches, and shown as lot 74 in block survey preliminary plan 164 and in the annexed diagram; and bounded as follows: on the north by Kehelhenewatta sold by the Crown (T. P. 335,901), Galkurugollehena to be declared the property of the Crown under the Waste Lands Ordinances, the village limit of Kadigamuwa; on the east by the village limit of Kadigamuwa; on the south by Kehelhena declared to be the property of the Crown under the Waste Lands Ordinances, rocks; on the west by Kehelhenewatta sold by the Crown.



Surveyor-General's Office,
Colombo, May 5, 1921.

Scale of 4 Chains to an Inch.

G. K. THORNHILL,
for Surveyor-General.

February 25, 1922.

FREDERICK LEWIS,
Special Officer.

Kegalla S. O. No. 405.

Order under Section 4, Sub-section (1), of "The Waste Lands Ordinances of 1897, 1899, 1900, and 1903."

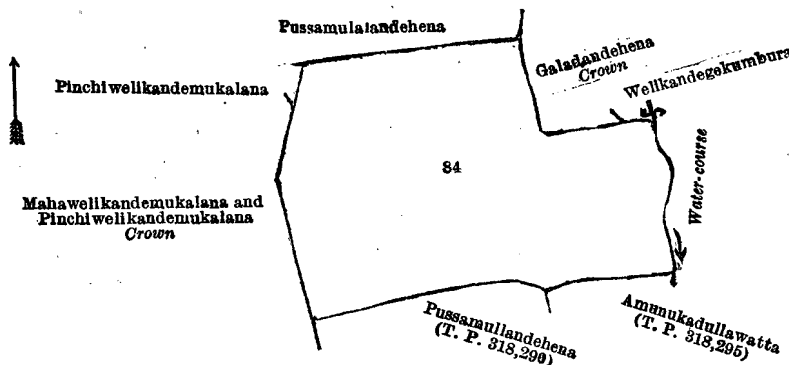
In the matter of the land commonly called or known as Pussamalalandehena, situate in the village of Udugama, in the Galboda pattu of the Galboda korale of the Kegalla District, in the Province of Sabaragamuwa, and of "The Waste Lands Ordinances of 1897, 1899, 1900, and 1903."

WHEREAS in pursuance of section 1 of the said Ordinances it was duly declared and notified on the 14th day of April, 1916, that if no claim to the land commonly called or known as Pussamalalandehena, situate in the village of Udugama, in the Galboda pattu of the Galboda korale of the Kegalla District, in the Province of Sabaragamuwa, containing in extent 3 acres 2 roods and 31 perches, and shown as lot 84 in block survey preliminary plan 164 and in the annexed diagram, was made to Thomas Graham Willett, Special Officer appointed under section 28 of the said Ordinances, within the period of three months from the date specified in the said notice, such land would be declared the property of the Crown, and dealt with on account of the Crown (*vide* Notice No. 5,818):

And whereas Rasnekaralage Dingiri Banda made claim thereto, and Thomas Graham Willett and Frederick Lewis, Special Officers appointed under section 28 of the said Ordinances, made due inquiry into such claim; and whereas the said claimant and I, the aforesaid Frederick Lewis, came to an agreement in writing dated the 15th day of August, 1918, concerning the said land, under section 4, sub-section (1), of the said Ordinances, whereby it was agreed that the said claimant should be declared the purchaser of the said land upon payment, on or before the 16th day of September, 1918, to the Assistant Government Agent at Kegalla or to the Settlement Officer, of a sum of Rupees Sixty-three and Cents Ten only (Rs. 63·10), as the purchase amount of the said land; and whereas the said 16th day of September, 1918, being a public holiday, the said amount was duly paid by the said claimant on the 17th day of September, 1918, he is hereby, in pursuance of the agreement aforementioned, declared to be the purchaser of the said land, as more fully described herein below.

Description of the Land referred to.

The land commonly called or known as Pussamalalandehena, situate in the village of Udugama, in the Galboda pattu of the Galboda korale of the Kegalla District, in the Province of Sabaragamuwa, containing in extent 3 acres 2 roods and 31 perches, and shown as lot 84 in block survey preliminary plan 164 and in the annexed diagram; and bounded as follows: on the north by Pussamulalandehena (private); on the east by Galadandehena declared to be the property of the Crown under the Waste Lands Ordinances, Welikandegokumbura claimed by Mudiyanseledara Mudalihamy and others, a water-course; on the south by Amunukadullawatta sold by the Crown (T. P. 318,295), Pussamullandehena sold by the Crown (T. P. 318,290); on the west by Mahawelikandemukulana and Pinchiwelikandemukulana declared to be the property of the Crown under the Waste Lands Ordinances, Pinchiwelikandemukulana (private).



Surveyor-General's Office,
Colombo, May 5, 1921.

Scale of 4 Chains to an Inch.

G. K. THORNHILL,
for Surveyor-General.

February 25, 1922.

FREDERICK LEWIS,
Special Officer.

Kegalla S. O. No. 406.

Order under Section 4, Sub-section (1), of "The Waste Lands Ordinances of 1897, 1899, 1900, and 1903," declaring Land to be Crown Property.

In the matter of the land commonly called or known as Bomaluwewattehena, situate in the village of Udugama, in the Galboda pattu of the Galboda korale of the Kegalla District, in the Province of Sabaragamuwa, and of "The Waste Lands Ordinances of 1897, 1899, 1900, and 1903."

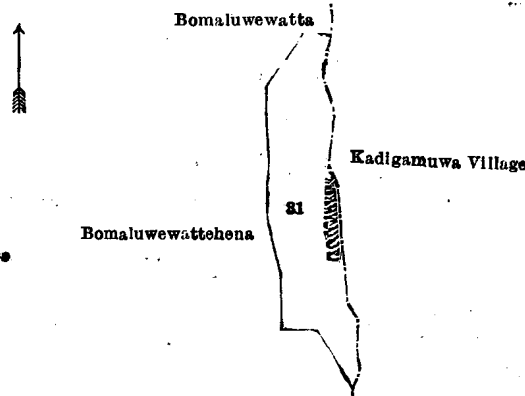
WHEREAS in pursuance of section 1 of the said Ordinances it was duly notified on the 14th day of April, 1916, that if no claim to the land commonly called or known as Bomaluwewattehena, situate in the village of Udugama, in the Galboda pattu of the Galboda korale of the Kegalla District, in the Province of Sabaragamuwa, containing in extent 3 roods and 15 perches, and shown as lot 31 in block survey preliminary plan 164 and in the annexed diagram, was made to Thomas Graham Willett, Special Officer appointed under section 28 of the said Ordinances, within the period of three months from the date specified in such notice, such land would be declared the property of the Crown, and dealt with on account of the Crown (*vide* Notice No. 5,818):

And whereas Hiddaralagegedara Appuhamy made claim to the above-mentioned lot 31, and whereas the said claimant entered into an agreement in writing dated the 15th day of August, 1918, whereby in consideration of his being declared the purchaser of 1 rood and 5 perches more or less of lot 31 of the notice and of the block survey preliminary plan 164, upon payment to the Assistant Government Agent at Kegalla or to the Settlement Officer, on or before the 16th day of September, 1918, of a sum of Rupees Six and Cents Fifty only (Rs. 6·50), he withdrew his claim to the remainder of the above-mentioned lot 31 of this order; and whereas it was further agreed that in default of such payment the claim of the said claimant to the said portion of land in respect of which the said payment was to be made should also be considered to have been withdrawn, and the said portion of land should be declared to be the property of the Crown; and whereas the said claimant has failed to make the said payment by the due date; and whereas his claim to the said portion of 1 rood

and 5 perches more or less of lot 31 is considered to have been withdrawn ; I, Frederick Lewis, Special Officer appointed under section 28 of the said Ordinances, under and by virtue of the powers vested in me in that behalf by section 4 of the said Ordinances, do hereby on this 25th day of February, 1922, order and declare under section 4, sub-section (1), of the said Ordinances, that the said land, as more fully described herein below, is the property of the Crown.

Description of the Land referred to.

The land commonly called or known as Bomaluwewattehena, situate in the village of Udugama, in the Galboda pattu of the Galboda korale of the Kegalla District, in the Province of Sabaragamuwa, containing in extent 3 roods and 15 perches, and shown as lot 31 in block survey preliminary plan 164 and in the annexed diagram; and bounded as follows: on the north by Bomaluwewatta claimed by Hiddegedara Appuhami and others; on the east by the village limit of Kadigamuwa; on the south by Bomaluwewattehena claimed by Hiddegedara Appuhamy and others; on the west by Bomaluwewattehena claimed by Hiddegedara Appuhamy and others, Bomaluwewatta claimed by Hiddegedara Appuhamy and others.



Surveyor-General's Office,
Colombo, May 5, 1921.

Scale of 4 Chains to an Inch.

G. K. THORNHILL,
for Surveyor-General.

FREDERICK LEWIS,
Special Officer.

February 25, 1922.

Kegalla S. O. No. 407.

Order under Section 2 of "The Waste Lands Ordinances of 1897, 1899, 1900, and 1903," declaring Land to be Crown Property.

In the matter of the lands commonly called or known as Galedandehena and Galkurugollehena, situate in the village of Udugama, in the Galboda pattu of the Galboda korale of the Kegalla District, in the Province of Sabaragamuwa, and of "The Waste Lands Ordinances of 1897, 1899, 1900, and 1903."

THE notice required by section 1 of "The Waste Lands Ordinances of 1897, 1899, 1900, and 1903," having been duly published in manner prescribed by that section in respect of the above-named lands (*vide* Notice No. 5,818); and no claim having been made to the said lands or to any interest therein within the period of three months from the date specified in the said notice, I, Frederick Lewis, Special Officer appointed under section 28 of the said Ordinances, under and by virtue of the powers vested in me in that behalf by section 2 of the said Ordinances, do hereby on this 25th day of February, 1922, order and declare that the said lands, as more fully described herein below, situate in the village of Udugama, in the Galboda pattu of the Galboda korale of the Kegalla District, in the Province of Sabaragamuwa, and shown as lots 61, 61c, and 72 in block survey preliminary plan 164 and in the annexed diagrams, and containing in extent 3 acres 3 roods and 21 perches, are the property of the Crown.

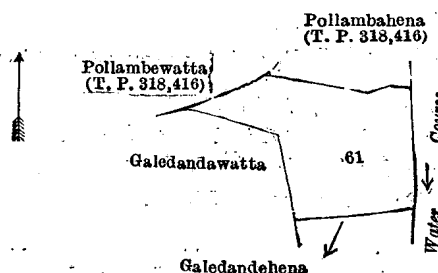
Description of the Lands referred to.

The following lots situated in the village of Udugama, in the Galboda pattu of the Galboda korale of the Kegalla District, in the Province of Sabaragamuwa, as described in the annexed diagrams:—

I.—Block survey preliminary plan 164.

Lot.	Name of Land.	Extent, A. R. P.
61	Galedandehena	0 3 19

and bounded as follows: on the north by Pollambawatta granted at half-improved value (T. P. 318,416), Pollambahena granted at half-improved value (T. P. 318,416); on the east by a water-course; on the south by Galedandehena sold to Kankanamalagedara Kalu Menika under the Waste Lands Ordinances; on the west by Galedandawatta claimed by Heratgedara Kalu Menika and another.



Surveyor-General's Office,
Colombo, January 9, 192

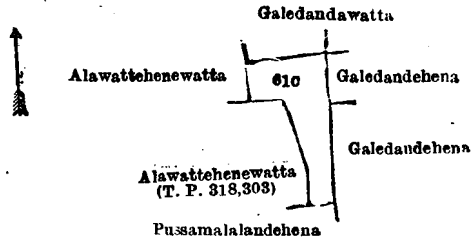
Scale of 4 Chains to an Inch.

G. K. THORNHILL,
for Surveyor-General.

II.—Block survey preliminary plan 164.

Lot.	Name of Land.	Extent, A. R. P.
61c	Galedandehena	0 1 11

and bounded as follows : on the north by Galedandawatta claimed by Heratgedara Kalu Menika and another ; on the east by Galedandehena sold to Kankanamalagedara Kalu Menika under the Waste Lands Ordinances, Galedandehena sold to Gallindamadagedara Hetuwa under the Waste Lands Ordinances ; on the south by Pussamalalandehena (private) ; on the west by Alawatthenewatta sold by the Crown (T. P. 318,303), Alawatthenewatta claimed by Heratgedara Punchi Menika.



Surveyor-General's Office,
Colombo, January 9, 1922.

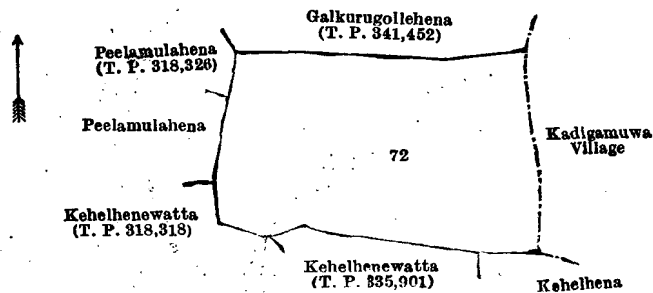
Scale of 4 Chains to an Inch.

G. K. THORNHILL,
for Surveyor-General.

III.—Block survey preliminary plan 164.

Lot.	Name of Land.	Extent, A. R. P.
72	Galkurugollehena	2 2 31

and bounded as follows : on the north by Galkurugollehena sold by the Crown (T. P. 341,452) ; on the east by the village limit of Kadigamuwa ; on the south by Kehelhenewatta sold to Ilugodagewattegedara Kiri Sonda under the Waste Lands Ordinances, Kehelhenewatta sold by the Crown (T. P. 335,901), Kehelhenewatta sold by the Crown (T. P. 318,318) ; on the west by Kehelhenewatta sold by the Crown (T. P. 318,318), Peelamulahena claimed by Siyambalagodagedara Appuhamy under the Waste Lands Ordinances, Peelamulahena sold by the Crown (T. P. 318,326).



Surveyor-General's Office,
Colombo, May 5, 1921.

Scale of 4 Chains to an Inch.

G. K. THORNHILL,
for Surveyor-General.

FREDERICK LEWIS,
Special Officer.

February 25, 1922

PRELIMINARY NOTICES.

Kalutara Notice No. 8,183.

Notice under "The Waste Lands Ordinances of 1897, 1899, 1900, and 1903."

TAKE notice that unless within three months from September 22, 1922, the persons, if any, who claim any interest in the land hereinafter mentioned appear before the Assistant Government Agent of the Kalutara District, at his office at Kalutara, and make claim to the said land or to some interest therein :

Such Assistant Government Agent, in pursuance of the powers in him vested by the aforesaid Ordinances, will declare by writing under his hand that the said land, as to which no claim has been made, is the property of the Crown.

B. G. DE GLANVILLE,
Assistant Government Agent.

NOTE.—A claim to a right of way over the said land is a claim to an interest in the said land.

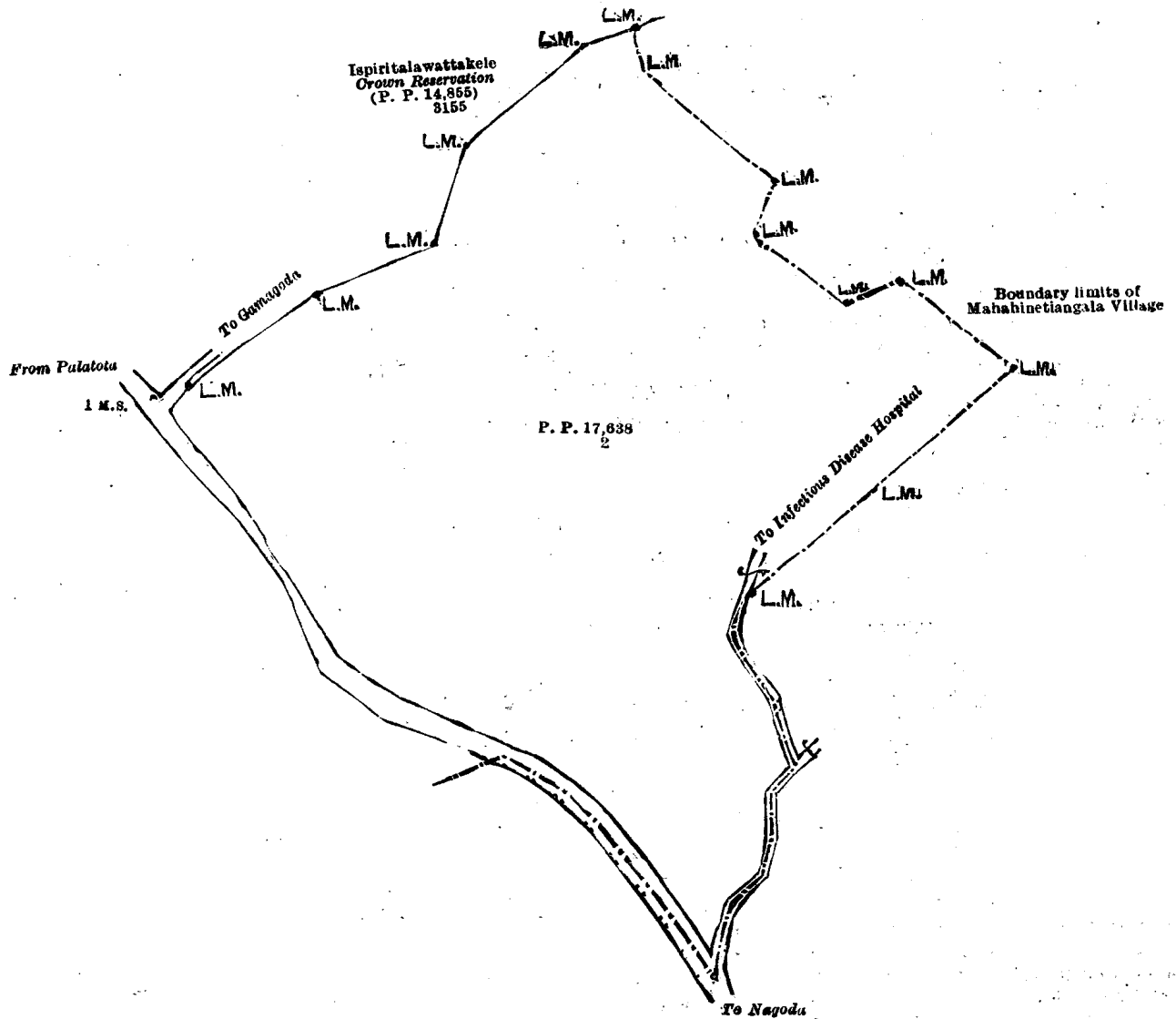
Description of the Land referred to.

The following lot situated in the village of Palatota, in Kalutarabadda of Kalutara totamune of the Kalutara District, in the Western Province, as described in the annexed diagram :—

Preliminary plan 17,638.

Lot.	Name of Land.	Extent, A. R. P.
2	Attawilakele <i>alias</i> Ispiritalawatta	17 2 37

and bounded as follows : on the north by the road from Palatota to Gamagoda, Ispiritalawattakele (Crown reservation, lot 3155 in P. P. 14,855), the boundary limits of Mahahinetiangala village ; on the east by the boundary limits of Mahahinetiangala village ; on the south and west by the road from Palatota to Nagoda.



Surveyor-General's Office,
Colombo, September 22, 1921.

Scale of 4 Chains to an Inch.

C. H. VINCE,
for Surveyor-General.

Kalutara Notice No. 8,184.

Notice under "The Waste Lands Ordinances of 1897, 1899, 1900, and 1903."

TAKE notice that unless within three months from September 22, 1922, the persons, if any, who claim any interest in the lands hereinafter mentioned or in any one or more of such lands, appear before the Assistant Government Agent of the Kalutara District, at his office at Kalutara, and make claim to the said lands or any of them or to some interest therein :

Such Assistant Government Agent, in pursuance of the powers in him vested by the aforesaid Ordinances, will declare by writing under his hand that the said lands, or such of them as to which no claim has been made, are the property of the Crown.

B. G. DE GLANVILLE,
Assistant Government Agent.

NOTE.—A claim to a right of way over the said lands or any of them is a claim to an interest in the land or lands.

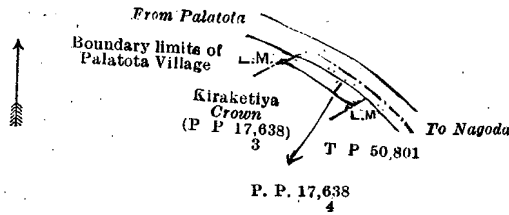
Description of the Lands referred to.

The following lots situated in the village of Mahahinetiangala, in Kalutarahadda of the Kalutara totamune of the Kalutara District, in the Western Province, as described in the annexed diagrams :—

I.—Preliminary plan 17,638.

Lot.	Name of Land.	Extent, A. R. P.
4	Kiraketiya (reservation along the road)	0 0 8

and bounded as follows: on the north and east by the road from Palatota to Nagoda; on the south by T. P. 50,801, Kiraketiya claimed by the Crown (lot 3 in P. P. 17,638); and on the west by Kiraketiya claimed by the Crown (lot 3 in P. P. 17,638), boundary limits of Palatota village.



Surveyor-General's Office,
Colombo, September 22, 1921.

Scale of 4 Chains to an Inch.

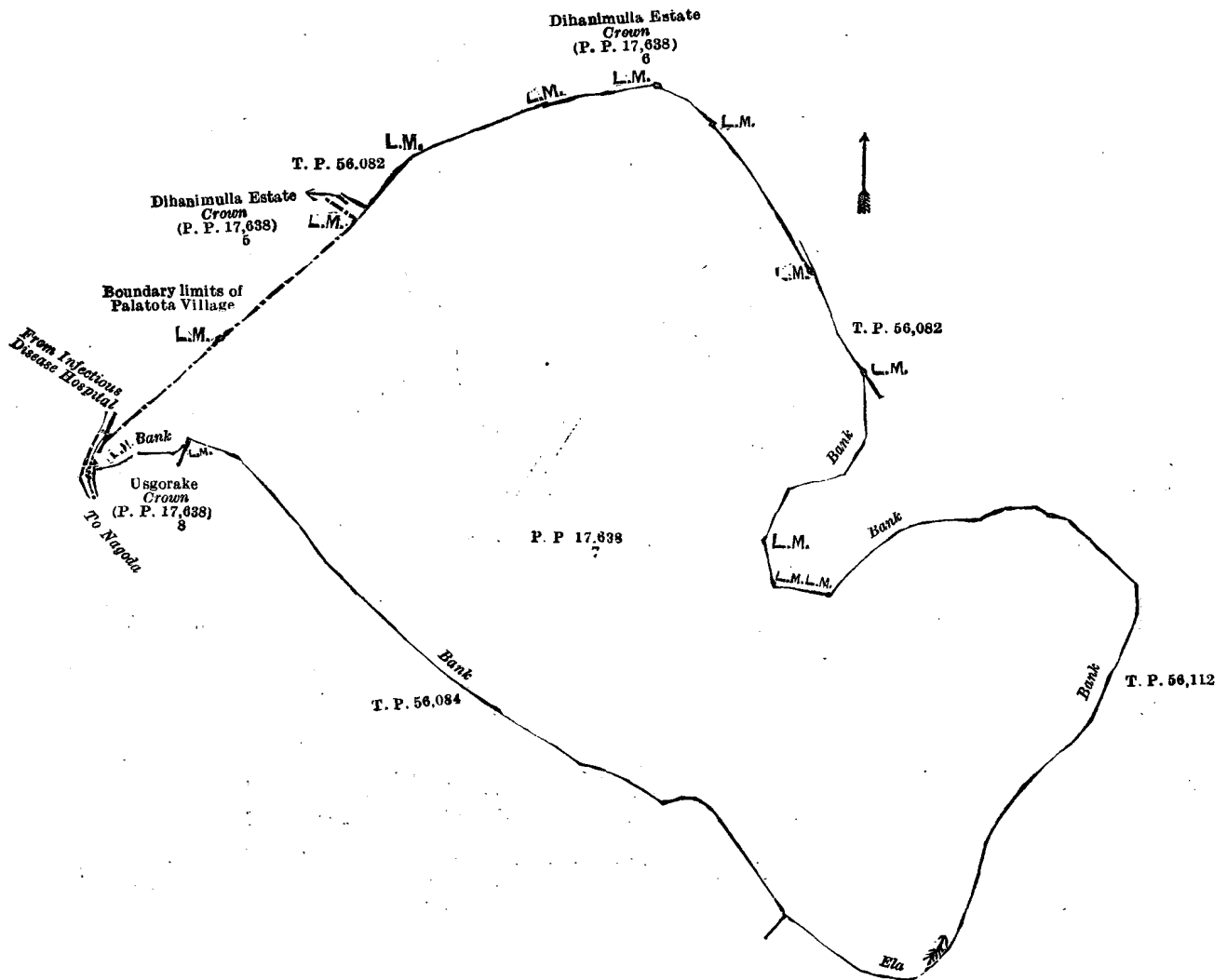
C. H. VINCE,
for Surveyor-General.

II.—Preliminary plan 17,638.

Lot.	Name of Land.
7	Attawilakele <i>alias</i> Usgorakehena

Extent, A. R. P.
22 3 14

and bounded as follows : on the north by Dihanimulla estate claimed by the Crown (lot 5 in P. P. 17,638), T. P. 56,082, Dihanimulla estate claimed by the Crown (lot 6 in P. P. 17,638); on the east by T. Ps. 56,082 and 56,112; on the south by T. Ps. 56,112, 56,084; and on the west by T. P. 56,084, Usgorake claimed by the Crown (lot 8 in P. P. 17,638), the road from the Infectious Disease Hospital to Nagoda, and the boundary limits of Palatota village.



Surveyor-General's Office,
Colombo, September 22, 1921.

Scale of 4 Chains to an Inch.

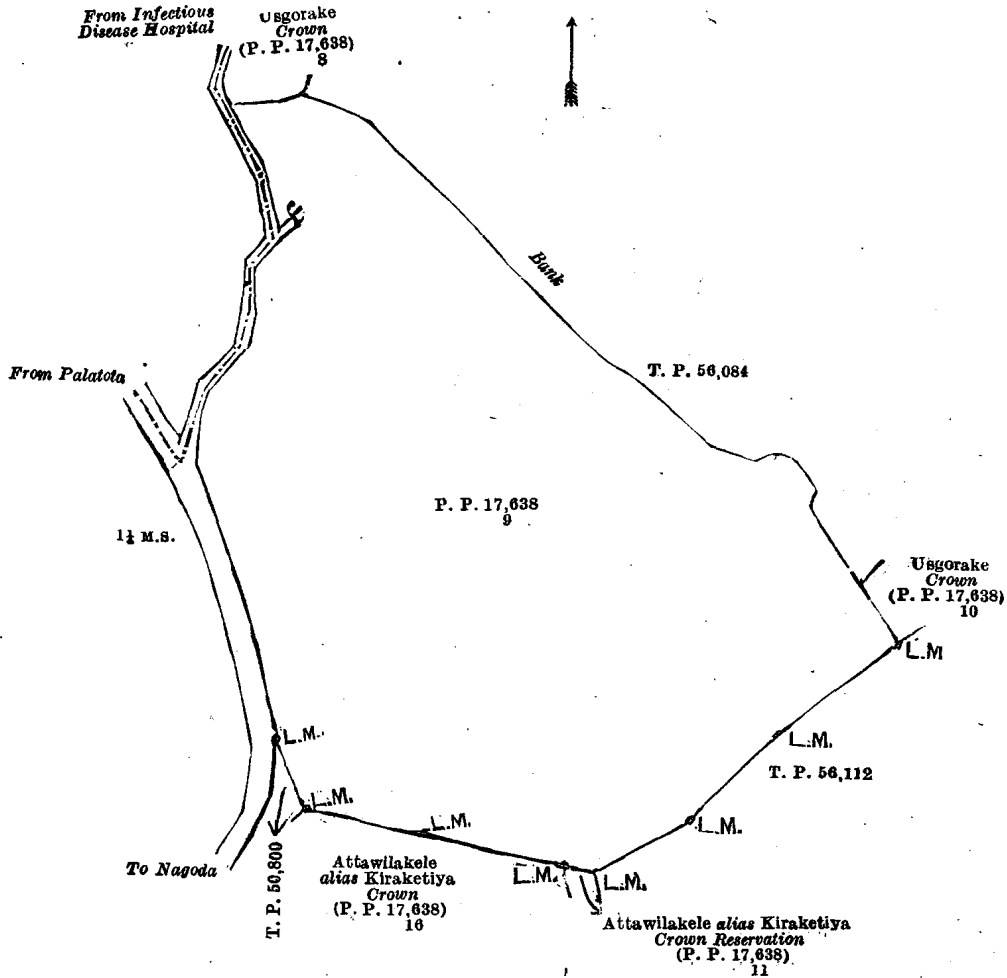
C. H. VINCE,
for Surveyor-General.

III.—Preliminary plan 17,638.

Lot.	Name of Land.
9	Attawilakele <i>alias</i> Kiraketiya

Extent, A. R. P.
13 2 1

and bounded as follows : on the north by Usgorake claimed by the Crown (lot 8 in P. P. 17,638), T. P. 56,084; on the east by T. P. 56,084, Usgorake claimed by the Crown (lot 10 in P. P. 17,638), T. P. 56,112; on the south by T. P. 56,112, Attawilakele *alias* Kiraketiya (Crown reservation, lot 11 in P. P. 17,638), Attawilakele *alias* Kiraketiya claimed by the Crown (lot 16 in P. P. 17,638), T. P. 50,800; and on the west by the road from Palatota to Nagoda, and the road from Infectious Disease Hospital.



Surveyor-General's Office,
Colombo, September 22, 1921.

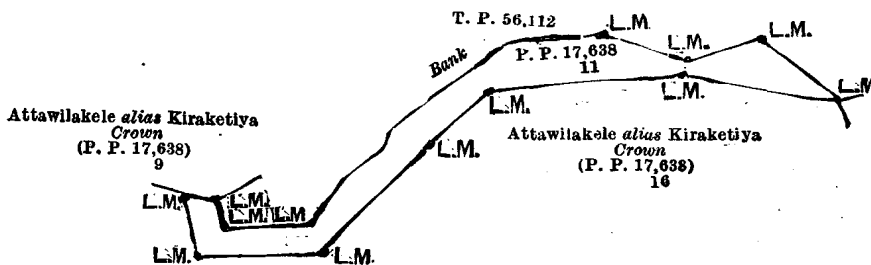
Scale of 4 Chains to an Inch.

C. H. VINCE,
for Surveyor-General.

IV.—Preliminary plan 17,638.

Lot.	Name of Land.	Extent, A. R. P.
11	Attawilakele <i>alias</i> Kiraketiya (reservation for the protection of paddy field)	1 0 6

and bounded as follows : on the north by Attawilakele *alias* Kiraketiya claimed by the Crown (lot 9 in P. P. 17,638), T. P. 56,112 ; on the east by T. P. 56,112 ; on the south and west by Attawilakele *alias* Kiraketiya claimed by the Crown (lot 16 in P. P. 17,638).



Surveyor-General's Office,
Colombo, September 22, 1921.

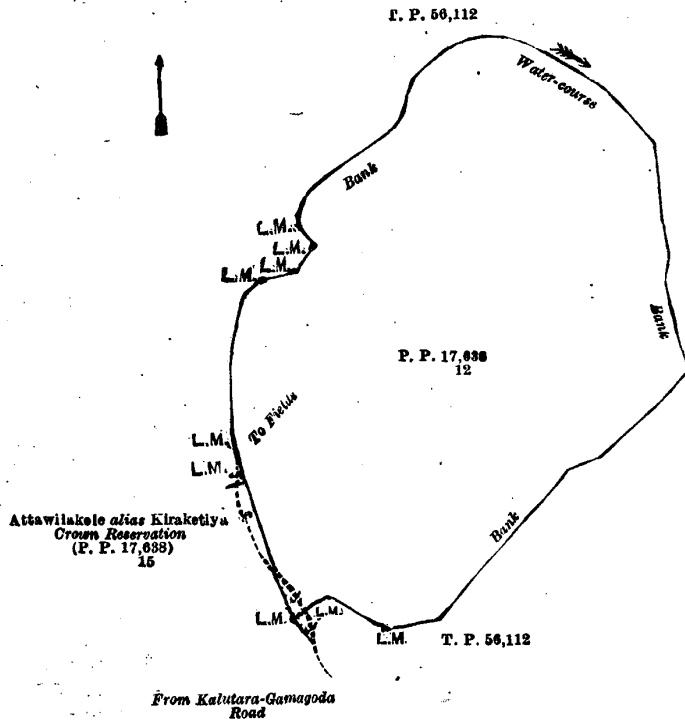
Scale of 4 Chains to an Inch.

C. H. VINCE,
for Surveyor-General.

V.—Preliminary plan 17,638.

Lot.	Name of Land.	Extent, A. R. P.
12	Dihanimulleduwa <i>alias</i> Attawilakele	10 0 25

and bounded as follows : on the north, east, and south by T. P. 56,112 ; and on the west by Attawilakele *alias* Kiraketiya (Crown reservation, lot 15 in P. P. 17,638), T. P. 56,112.



Surveyor-General's Office,
Colombo, September 22, 1921.

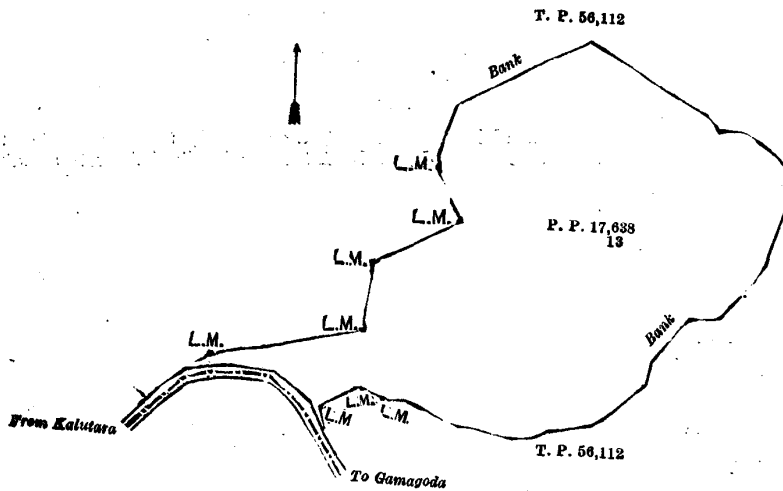
Scale of 4 Chains to an Inch.

C. H. VINCE,
for Surveyor-General.

VI.—Preliminary plan 17,638.

Lot.	Name of Land.	Extent, A. R. P.
13	Pepeliyagahaduwa <i>alias</i> Attawilakele	6 1 33

and bounded as follows: on the west, north, and east by T. P. 56,112; and on the south by T. P. 56,112 and the road from Kalutara to Gamagoda.



Surveyor-General's Office,
Colombo, September 22, 1921.

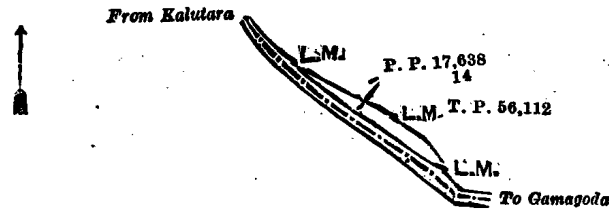
Scale of 4 Chains to an Inch.

C. H. VINCE,
for Surveyor-General.

VII.—Preliminary plan 17,638.

Lot.	Name of Land.	Extent, A. R. P.
14	Pepeliyagahaduwa <i>alias</i> Attawilakele	0 0 13

and bounded as follows: on the north and east by T. P. 56,112; on the south and west by the road from Kalutara to Gamagoda.



Surveyor-General's Office,
Colombo, September 22, 1921.

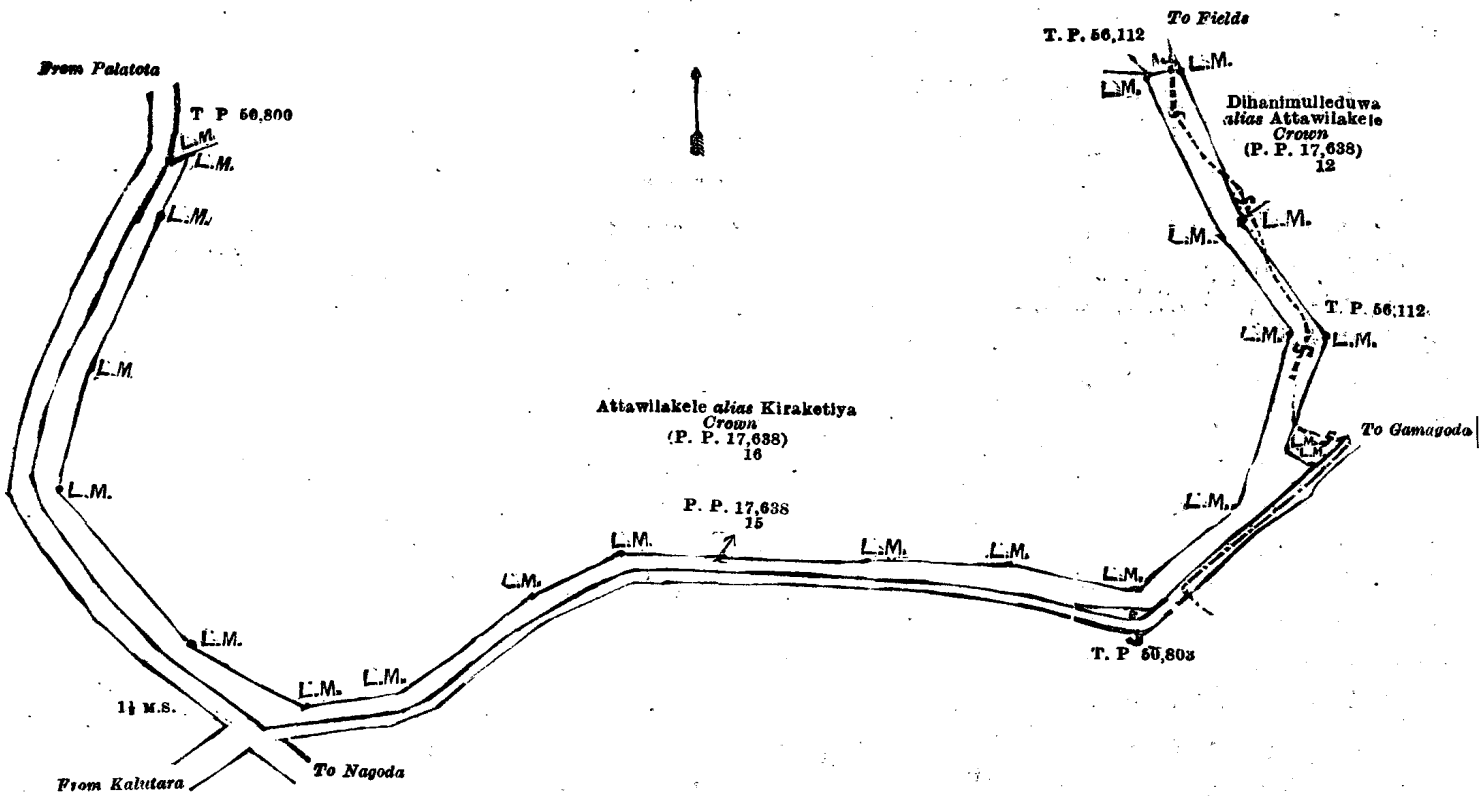
Scale of 4 Chains to an Inch.

C. H. VINCE,
for Surveyor-General.

VIII.—Preliminary plan 17,638.

Lot.	Name of Land.	Extent, A. R. P.
15	Attawilakele <i>alias</i> Kiraketiya (reservation along road and path)	2 0 25

and bounded as follows : on the north by T.P. 50,800, Attawilakele *alias* Kiraketiya claimed by the Crown (lot 16 in P.P. 17,638), T. P. 56,112 ; on the east by Dihanimulleduwa *alias* Attawilakele claimed by the Crown (lot 12 in P. P. 17,638), T. P. 56,112, the road from Kalutara to Gamagoda ; on the south by T. P. 50,803, the road from Kalutara to Gamagoda ; and on the west by the road from Palatota to Nagoda.



Surveyor-General's Office,
Colombo, September 22, 1921.

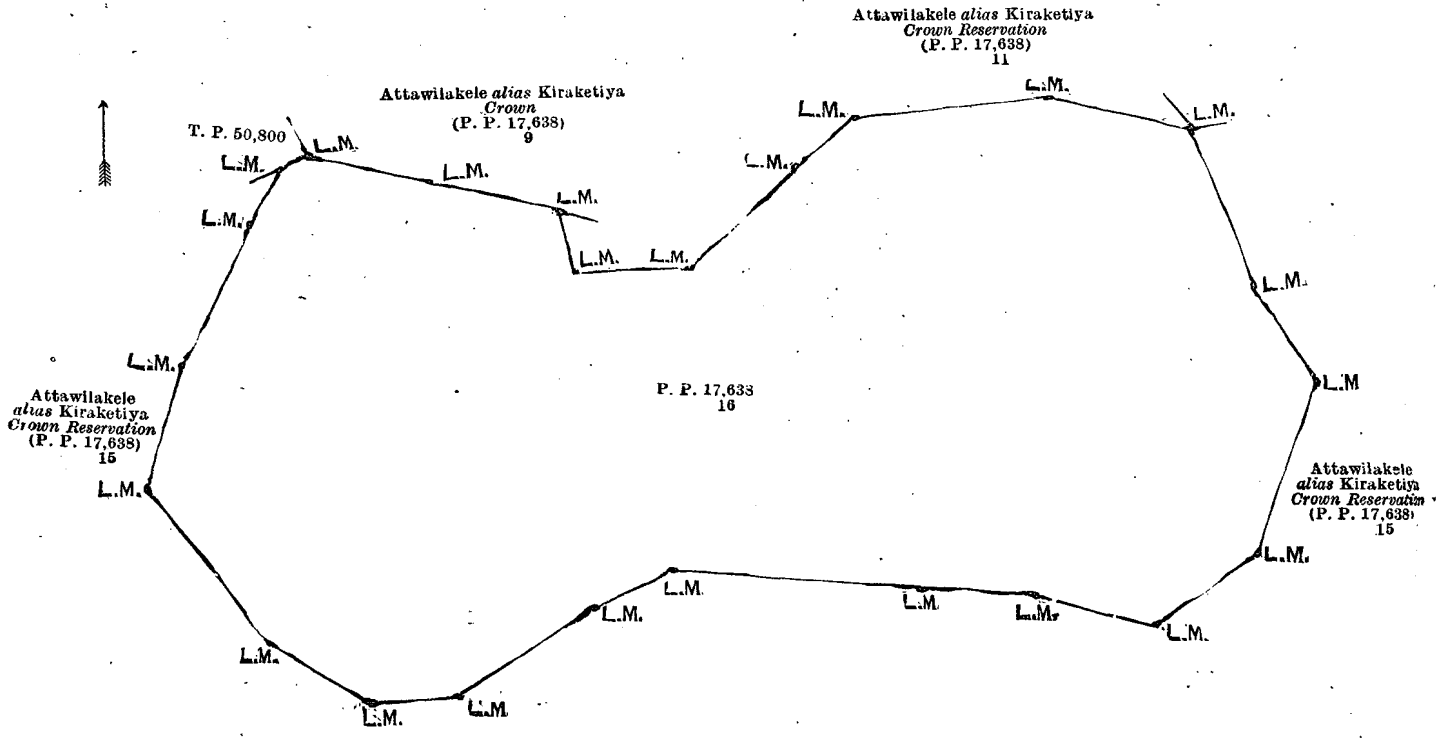
Scale of 4 Chains to an Inch.

C. H. VINCE,
for Surveyor-General.

IX.—Preliminary plan 17,638.

Lot.	Name of Land.	Extent, A. R. P.
16	Attawilakele <i>alias</i> Kiraketiya	21 3 28

and bounded as follows : on the north by T. P. 50,800, Attawilakele *alias* Kiraketiya claimed by the Crown (lot 9 in P. P. 17,638), Attawilakele *alias* Kiraketiya (Crown reservation, lot 11 in P. P. 17,638); on the east, south, and west by Attawilakele *alias* Kiraketiya (Crown reservation, lot 15 in P. P. 17,638).



Surveyor-General's Office,
Colombo, September 22, 1921.

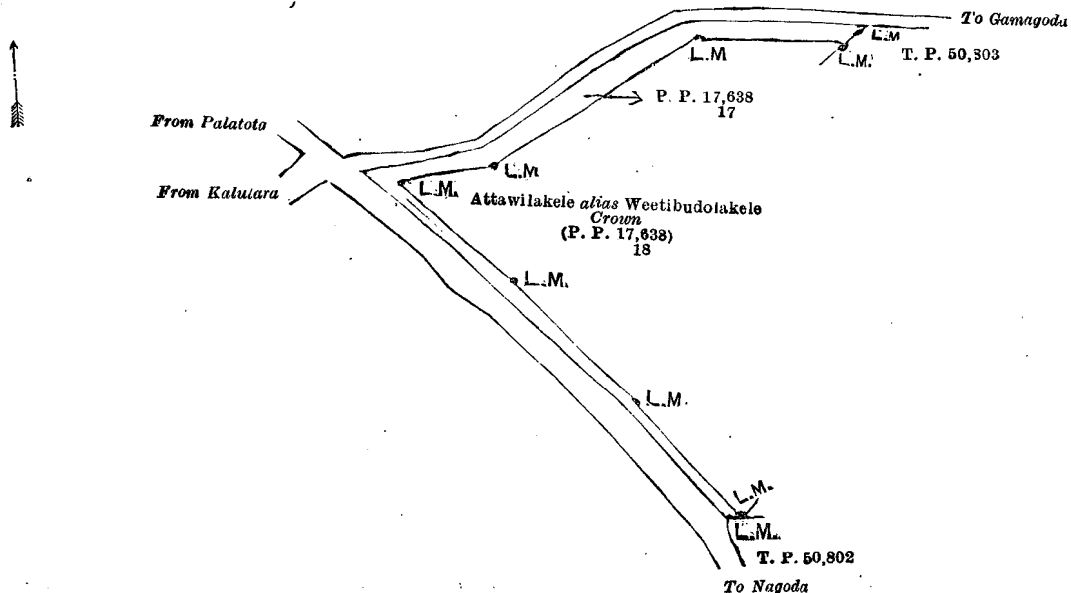
Scale of 4 Chains to an Inch.

C. H. VINCE,
for Surveyor-General.

X.—Preliminary plan 17,638.

Lot.	Name of Land.	Extent, A. R. P.
17	Attawilakele alias Weetibudolakele (reservation along the road)	0 3 9

and bounded as follows : on the north by the road from Kalutara to Gamagoda ; on the east by T. P. 50,803, Attawilakele alias Weetibudolakele claimed by the Crown (lot 18 in P. P. 17,638) ; on the south by T. P. 50,802 ; and on the west by the road from Palatota to Nagoda.



Surveyor-General's Office,
Colombo, September 22, 1921.

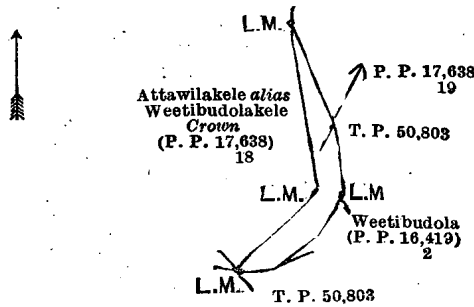
Scale of 4 Chains to an Inch.

C. H. VINCE,
for Surveyor-General.

XI.—Preliminary plan 17,638.

Lot.	Name of Land.	Extent, A. R. P.
19	Attawilakele alias Weetibudolakele (reservation for the protection of the paddy field)	0 1 4

and bounded as follows : on the north by T. P. 50,803 ; on the east by T. P. 50,803, Weetibudola (land unclaimed by the Crown, lot 2 in P. P. 16,419) ; on the south by T. P. 50,803 ; and on the west by Attawilakele alias Weetibudolakele claimed by the Crown (lot 18 in P. P. 17,638).



Surveyor-General's Office,
Colombo, September 22, 1921.

Scale of 4 Chains to an Inch.

C. H. VINCE,
for Surveyor-General.

Kalutara Notice No. 8,185.

Notice under "The Waste Lands Ordinances of 1897, 1899, 1900, and 1903."

TAKE notice that unless within three months from September 22, 1922, the persons, if any, who claim any interest in the lands hereinafter mentioned or in any one or more of such lands appear before the Assistant Government Agent of the Kalutara District, at his office at Kalutara, and make claim to the said lands or any of them or to some interest therein:

Such Assistant Government Agent, in pursuance of the powers in him vested by the aforesaid Ordinances of 1897, 1899, 1900, and 1903, will declare by writing under his hand that the said lands, or such of them as to which no claim has been made, are the property of the Crown.

B. G. DE GLANVILLE,
Assistant Government Agent.

NOTE.—A claim to a right of way over the said lands is a claim to an interest in the said lands.

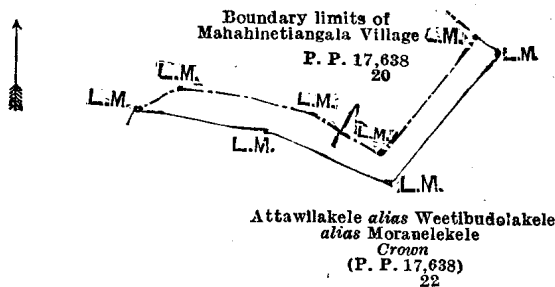
Description of the Lands referred to.

The following lots situated in the village of Nagoda, in the Kalutarabadda of the Kalutara totamune of the Kalutara District, in the Western Province, as described in the annexed diagrams:—

I.—Preliminary plan 17,638.

Lot.	Name of Land.	Extent, A. R. P.
20	Attawilakele <i>alias</i> Weetibudolakele <i>alias</i> Moranelekele (reservation for the protection of the paddy field)	0 1 35

and bounded as follows: on the north by the village limits of Mahahinetiangala; on east, south, and west by Attawilakele *alias* Weetibudolakele *alias* Moranelekele claimed by the Crown (lot 22 in P. P. 17,638).



Surveyor-General's Office,
Colombo, September 22, 1921.

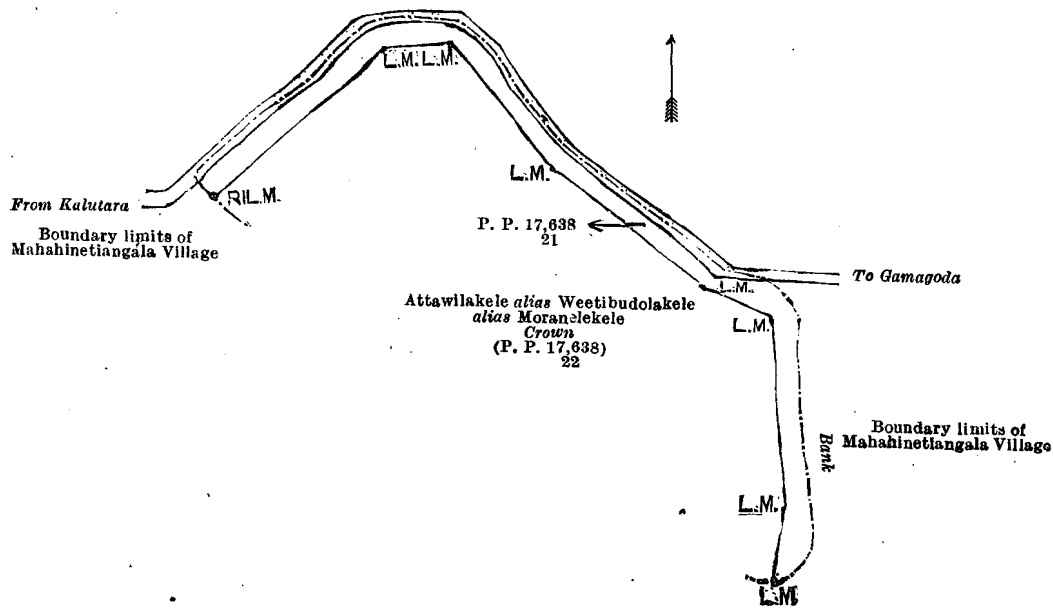
Scale of 4 Chains to an Inch.

C. H. VINCE,
for Surveyor-General.

II.—Preliminary plan 17,638.

Lot.	Name of Land.	Extent, A. R. P.
21	Attawilakele <i>alias</i> Weetibudolakele <i>alias</i> Moranelekele (reservation along the road and paddy field)	1 0 5

and bounded as follows: on the north by the road from Kalutara to Gamagoda; on the east by the village limits of Mahahinetiangala; on the south by Attawilakele *alias* Weetibudolakele *alias* Moranelekele claimed by the Crown (lot 22 in P. P. 17,638); and on the west by the village limits of Mahahinetiangala.



Surveyor-General's Office,
Colombo, September 22, 1921.

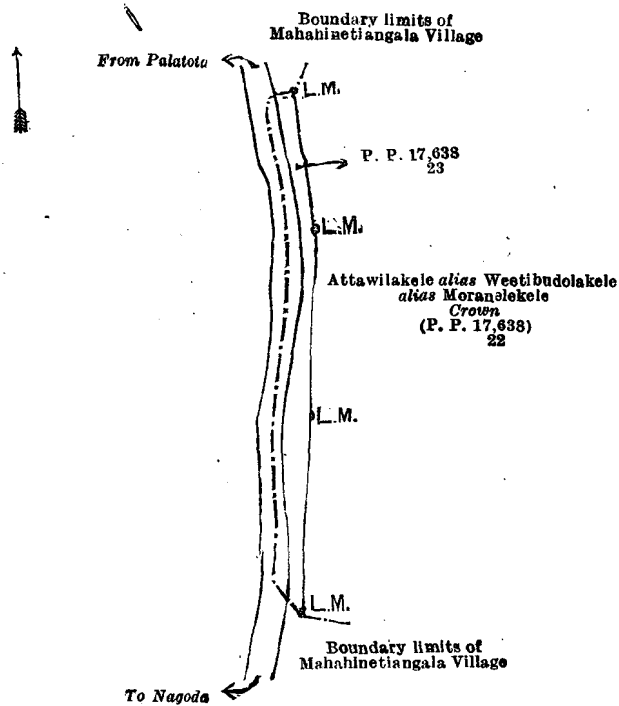
Scale of 4 Chains to an Inch.

C. H. VINCE,
for Surveyor-General.

III.—Preliminary plan 17,638.

Lot.	Name of Land.	Extent, A. R. P.
23	Attawilakele alias Weetibudolakele (reservation along the road)	0 1 34

and bounded as follows : on the north by the village limits of Mahahinetiangala ; on the east by Attawilakele alias Weetibudolakele alias Moranelekele claimed by the Crown (lot 22 in P. P. 17,638) ; on the south by the village limits of Mahahinetiangala ; and on the west by the road from Nagoda to Palatota.



Surveyor-General's Office,
Colombo, September 22, 1921.

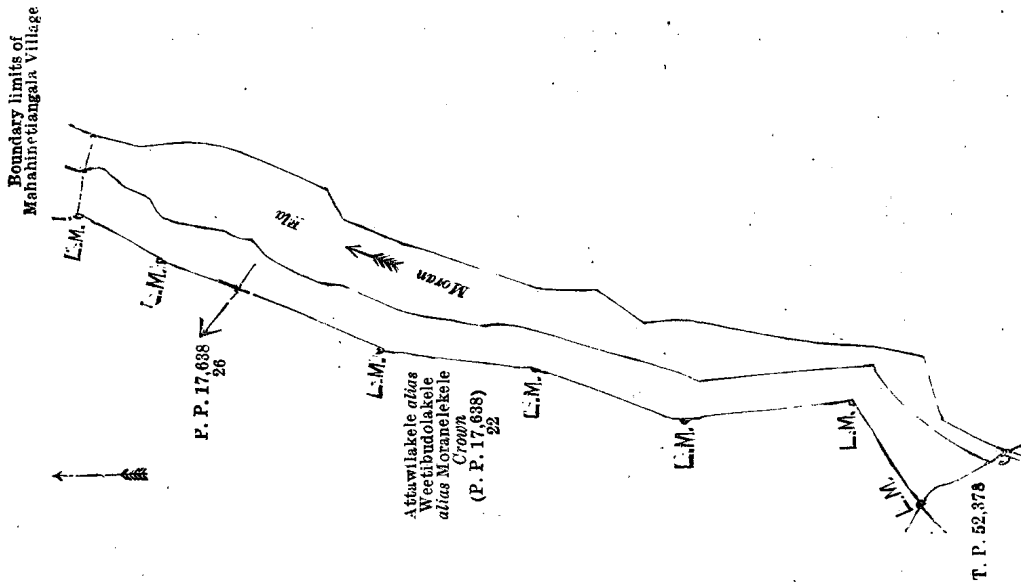
Scale of 4 Chains to an Inch.

C. H. VINCE,
for Surveyor-General.

IV.—Preliminary plan 17,638.

Lot.	Name of Land.	Extent, A. R. P.
26	Moranelekele alias Attawilakele (reservation along the ela)	1 2 21

and bounded as follows : on the north by the village limits of Mahahinetiangala ; on the east by the Maran-ela ; on the south by T. P. 52,378 ; and on the west by Attawilakele alias Weetibudolakele alias Moranelekele claimed by the Crown (lot 22 in P. P. 17,638).



Surveyor-General's Office,
Colombo, September 22, 1921.

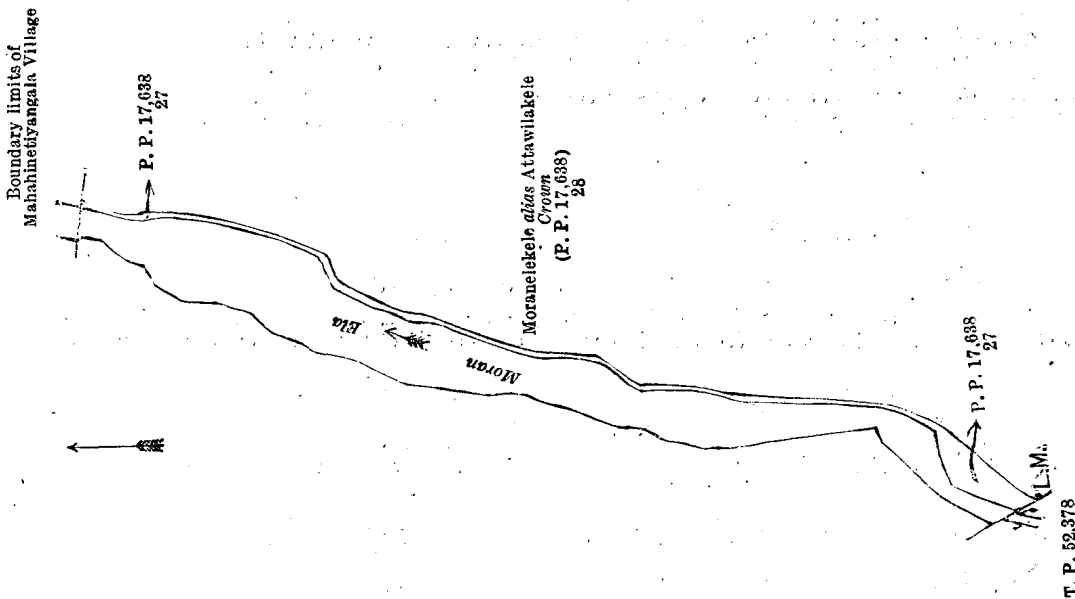
Scale of 4 Chains to an Inch.

C. H. VINCE,
for Surveyor-General.

V.—Preliminary plan 17,638.

Lot.	Name of Land.	Extent, A. R. P.
27	Moranelekele <i>alias</i> Aattawilakele (reservation along the ela)	0 1 9

and bounded as follows: on the north by the village limits of Mahahinetianga; on the east by Moranelekele *alias* Attawilakele claimed by the Crown (lot 28 in P. P. 17,638); on the south by T. P. 52,378; and on the west by the Moran-ela.



Surveyor-General's Office,
Colombo, September 22, 1921.

Scale of 4 Chains to an Inch.

C. H. VINCE,
for Surveyor-General.

Matara Notice No. 8,186.

Notice under "The Waste Lands Ordinances of 1897, 1899, 1900, and 1903."

TAKE notice that unless within three months from September 22, 1922, the persons, if any, who claim any interest, including claims to right of way in the land hereinafter mentioned, appear before the Assistant Government Agent of the Matara District at the Matara Kachcheri, and make claim to the said land or to some interest therein:

Such Assistant Government Agent, in pursuance of the powers vested in him by "The Waste Lands Ordinances of 1897, 1899, 1900, and 1903," will declare by writing under his hand that the said land, as to which no claim has been made, is the property of the Crown.

J. D. BROWN,
Assistant Government Agent.

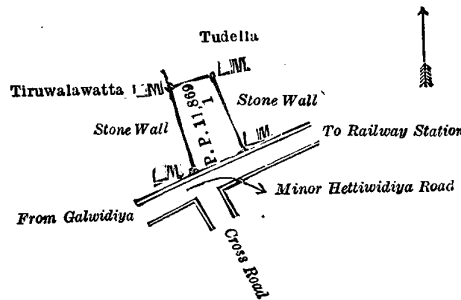
Description of the Land referred to.

The following lot situated in Hettiwidiya, within the Sanitary Board Limits of Weligama of the Matara District, in Southern Province, as described in the annexed diagram :—

Preliminary plan 11,869.

Lot.	Name of Land.	Extent, A. R. P.
1 ..	Tiruwalakovila ..	0 0 9.6

and bounded as follows : on the north and east by Tudella claimed by P. C. de S. Wickramasinghe ; on the south by minor Hettiwidiya road ; on the west by Tiruwalawatta claimed by G. H. Caronchihami.



Surveyor-General's Office,
Colombo, March 7, 1922.

Scale of 2 Chains to an Inch.

C. R. LUNDIE,
for Surveyor-General.

Kurunegala Notice No. 8,187.**Notice under "The Waste Lands Ordinances of 1897, 1899, 1900, and 1903."**

TAKE notice that unless within three months from September 22, 1922, the persons, if any, who claim any interest in the lands hereinafter mentioned or in any one or more of such lands or to some interest therein make claim in person or in writing to the said lands or any of them or to some interest therein to W. T. Stace, Esq., Special Officer appointed under section 28 of "The Waste Lands Ordinances of 1897, 1899, 1900, and 1903," at his office at Colombo :

Such Special Officer, in pursuance of the powers vested in him by the said Ordinances, will declare by writing under his hand that the said lands, or such of them as to which no claim has been made, are the property of the Crown.

W. T. STACE,
Special Officer.

NOTE.—A claim to a right of way over the said lands or any of them is a claim to an interest in the land or lands.

Description of the Lands referred to.

The following lots situated in the village of Ranamukgama, in the Nikawagampaha korale of the Hiriyala hatpattu of the Kurunegala District, in the North-Western Province, as described in the annexed diagrams :—

I.—Block survey preliminary plan 1,869.

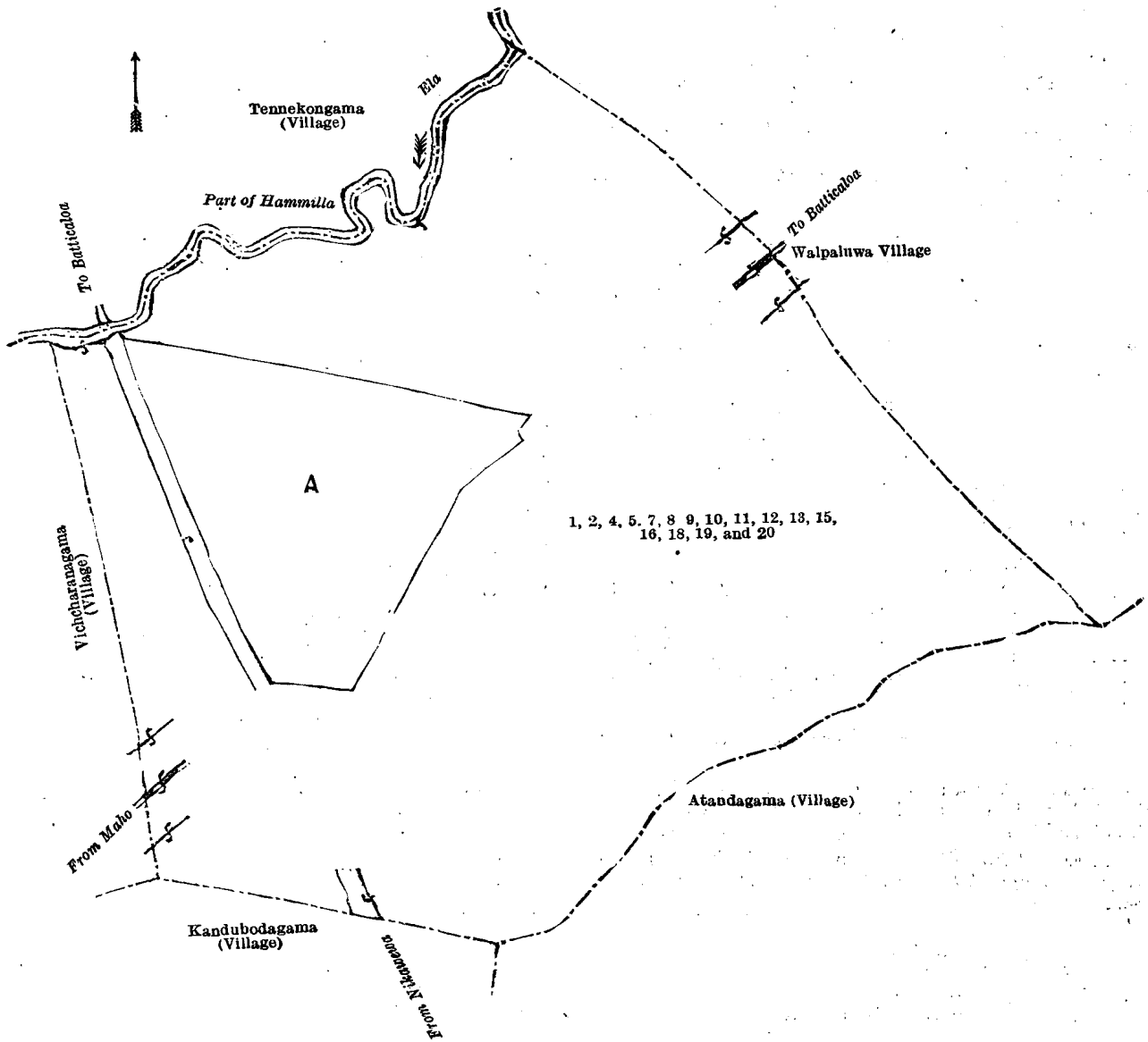
Lot.	Name of Land.	Extent, A. R. P.	Lot.	Name of Land.	Extent, A. R. P.
1 ..	Hammilla-ela (part of)	0 3 16	11 ..	Footpath	0 0 2
2 ..	Bogahamulalanda <i>alias</i> Bogahamulaha	22 1 29	12 ..	Parehena	3 3 33
3 ..	Not used	—	13 ..	Bogahalanda	5 1 0.5
4 ..	Ranamukgamamukalana (forest)	41 2 10	15 ..	Ranamukgamawewa (tank and bund)	0 3 27.3
5 ..	Ranamukgamawewa (tank and bund)	7 1 25	16 ..	Timbirigahaowita	0 3 6.4
7 ..	Road and reservation	2 3 4	18 ..	Ranamukgamaweledibima	0 0 6.6
8 ..	Paragawakele	6 2 33	19 ..	Wewapaulahena	0 0 35.6
9 ..	Timbirigahaowita (reservation for tank bund)	0 2 23	20 ..	Parehena	2 2 39.2
10 ..	Wewapaulahena	0 2 10			96 3 20.6

and bounded as follows : on the north by part of Halmilla-ela (the village limit of Tennekongama), the village limit of Walpaluwa ; on the east by the village limits of Walpaluwa and Atandagama ; on the south by the village limits of Atandagama and Kandubodagama ; on the west by the village limit of Vichcharanagama, part of Halmilla-ela (the village limit of Tennekongama).

NOTE.—The following lots lying within the above-mentioned boundaries are excluded from this notice, and their aggregate acreage of 16 acres and 15.5 perches is not included in the acreage of 96 acres 3 roods and 20.6 perches given above :—

Block survey preliminary plan 1,869.

Lot.	Name of Land.	Extent, A. R. P.	Lot.	Name of Land.	Extent, A. R. P.
A 6 ..	Ranamukgamawewa (part of T. P. 175,851)	13 1 37	A 14 ..	Ranamukgamawela (part of T. P. 175,851)	0 0 5.7
A 6½ ..	Ranamukgamaweledibima	0 0 15	A 17 ..	Do. (do.)	2 0 34.8
A 7½ ..	Road reservation	0 1 3			16 0 15.5

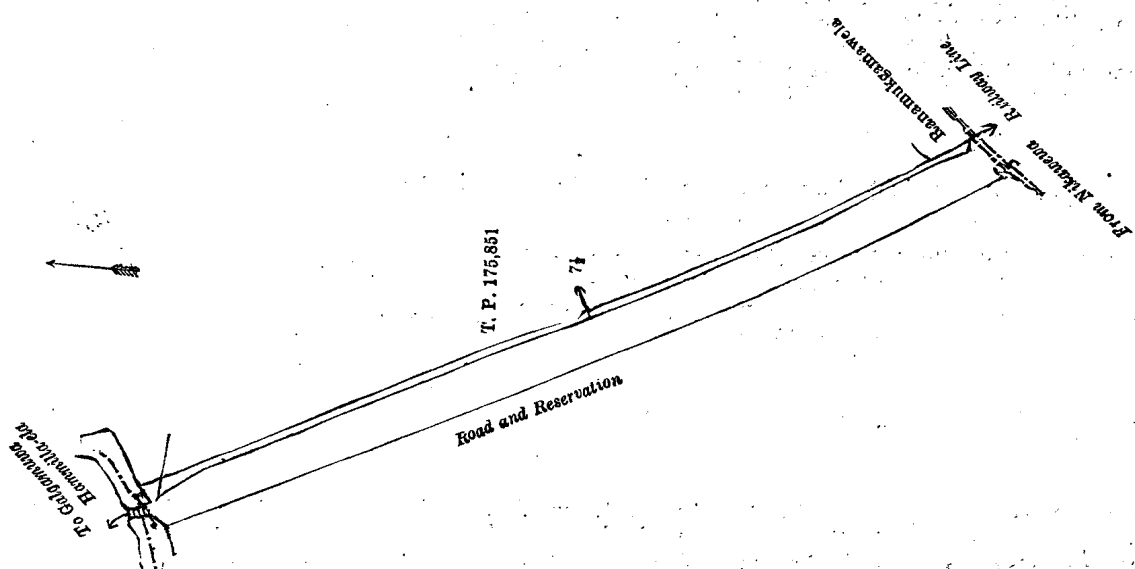


Surveyor-General's Office,
Colombo, June 4, 1922.

Scale of 8 Chains to an Inch.

C. H. VINCE,
for Surveyor-General.
Extent, A. R. P.
0 1 3

Lot, 7½ Name of Land, II.—Block survey preliminary plan 1,869.
and bounded as follows: on the north by the road from Galgamuwa to Nikawewa, T. P. 175,851; on the east by T. P. 175,851, Ranamukgamawela (private); on the south and west by the road from Nikawewa to Galgamuwa.



Surveyor-General's Office,
Colombo, August 22, 1922.

Scale of 4 Chains to an Inch.
Kurunegala S. O. 59.—1922.

C. H. VINCE,
for Surveyor-General.

Kurunegala Notice No. 8,188.

Notice under "The Waste Lands Ordinances of 1897, 1899, 1900, and 1903."

TAKE notice that unless within three months from September 22, 1922, the persons, if any, who claim any interest in the lands hereinafter mentioned or in any one or more of such lands or to some interest therein make claim in person or in writing to the said lands or any of them or to some interest therein to W. T. Stace, Esq., Special Officer appointed under section 28 of "The Waste Lands Ordinances of 1897, 1899, 1900, and 1903," at his office at Colombo :

Such Special Officer, in pursuance of the powers vested in him by the said Ordinances, will declare by writing under his hand that the said lands, or such of them as to which no claim has been made, are the property of the Crown.

W. T. STACE,
Special Officer.

NOTE.—A claim to a right of way over the said lands or any of them is a claim to an interest in the land or lands.

Description of the Lands referred to.

The following lots situated in the village of Mapegomuwa, in the Nikawagampaha korale of the Hiriyala hatpattu of the Kurunegala District, in the North-Western Province, as described in the annexed diagram :—

Block survey preliminary plan 1,877.

Lot.	Name of Land.	Extent, A. R. P.	Lot.	Name of Land.	Extent, A. R. P.
1 ..	Ihattahena	8 1 10	15 ..	Dambagahamulahena, Pansalagawahena	11 1 3
3 ..	Wewwalayayehena, Mudunpitiyayaya, Hikgahamulahena	77 0 33	18 ..	Tisbamba (sanitary reserve)	2 0 6
4 ..	Kolongahamulayaya, Wewwalahena, Ihattahena, Dadayaya	30 1 5.9	20 ..	Palugaswelehena	1 0 30
5 ..	Talayaya, Bulugahamularathehena, Karumbagalehena, Galtambehena	59 2 15	21 ..	Palugaswelehena (reservation for tank bund)	0 3 34
6 ..	Ankendagollemukalana	8 0 31	22 ..	Gansabhawa road and reservation	2 3 34
7 ..	Do.	55 3 38	23 ..	Palugaswelehena	7 3 15
8 ..	Dettehena, Amunawetiyehena, Galtambehena	10 0 19	24 ..	Siyambalagahamulahena	15 2 18
9 ..	Palugaswelehena	0 2 23	25 ..	Pahala-ela (stream)	1 0 29
11 ..	Mapegomuwawewa (tank and bund)	48 1 31	26 ..	Pahalalahena, Pansalagawahena, Pahalawelehena, Palugahamulahena	42 0 22
12 ..	Pansalagawahena (reservation for tank bund)	1 1 6	28 ..	Pahalawelehena	2 1 4
13 ..	Gansabhawa road and reservation	0 1 2	29 ..	Pahalawelehena, Kanuketiyehena, and Galapallawelehena	16 1 18
					404 0 26.9

and bounded as follows : on the north by the village limits of Kiralabokkagama and patana ; on the east by the village limits of Siyambalewa and Hatangama ; on the south by the village limit of Kayikarakotuwa ; on the west by the village limits of Pattinigama, Alutwewa, Ehotuwewa, and Kiralalabokkagama.

NOTE.—The following lots lying within the above-mentioned boundaries are excluded from this notice, and their aggregate acreage of 54 acres 3 roods and 21 perches is not included in the acreage of 404 acres and 26.9 perches given above :—

Block survey preliminary plan 1,877.

Lot.	Name of Land.	Extent, A. R. P.	Lot.	Name of Land.	Extent, A. R. P.
10 ..	Wanewatta	3 0 23	A 17 ..	Gangoda	2 3 12
14 ..	Dambagahamulahena	1 0 0	A 19 ..	Tisbambawatta	0 1 3
30 ..	Kaikarakotuwakumbura and Ihalkumbura	1 3 10	A 27 ..	Beligalekumbura	1 0 10
16 ..	Pahalammunakumbura	44 3 3			54 3 21

[For Diagram see page 1187.]

Uva Notice No. 8,189.

Notice under "The Waste Lands Ordinances of 1897, 1899, 1900, and 1903."

TAKE notice that unless within three months from September 22, 1922, the persons, if any, who claim any interest in the lands hereinafter mentioned or in any one or more of such lands or to some interest therein make claim in person or in writing to the said lands or any of them or to some interest therein to M. M. Wedderburn, Esq., Special Officer appointed under section 28 of "The Waste Lands Ordinances of 1897, 1899, 1900, and 1903," at his office at Colombo :

Such Special Officer, in pursuance of the powers, vested in him by the said Ordinances, will declare by writing under his hand that the said lands, or such of them as to which no claim has been made, are the property of the Crown.

M. M. WEDDERBURN,
Special Officer.

NOTE.—A claim to a right of way over the said lands or any of them is a claim to an interest in the land or lands.

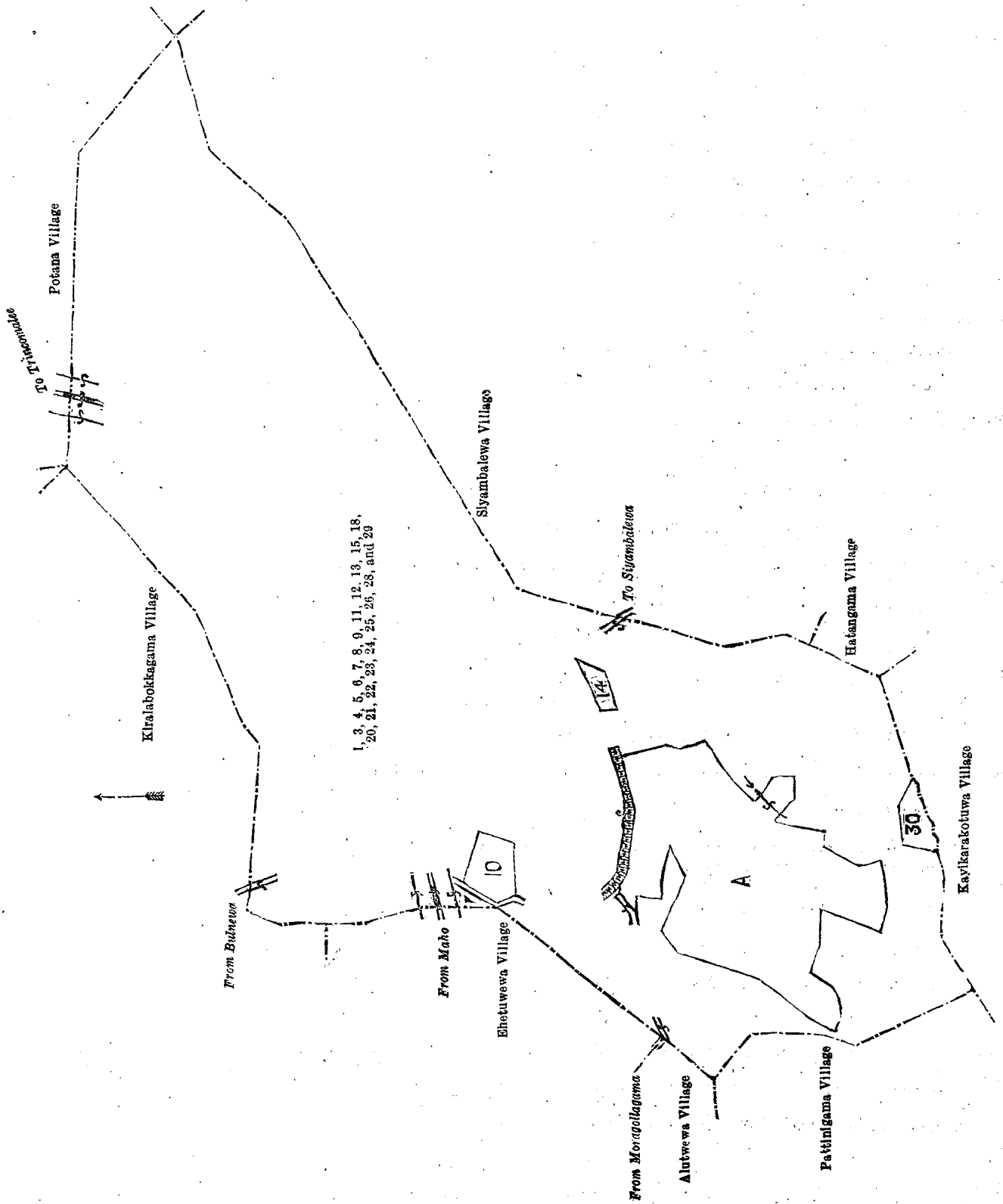
Description of the Lands referred to.

The following lots situated in the village of Gawarawela in the Kumbalwela korale of the Yatikinda division, in the Province of Uva, as described in the annexed diagram :—

Block survey preliminary plan 279.

Lot.	Name of Land.	Extent, A. R. P.
9 ..	Road and reservation	0 0 24
9A ..	Do.	0 0 11
9B ..	Minor road	0 0 3
		0 0 38

and bounded as follows : on the north by Otumbe estate leased from the Crown, a minor road, Southam estate acquired by the Crown ; on the east by Southam estate acquired by the Crown, road reservation leased from the Crown, a minor road ; on the south by a road reservation leased from the Crown, Otumbe estate acquired by the Crown ; on the west by Otumbe estate acquired by the Crown.

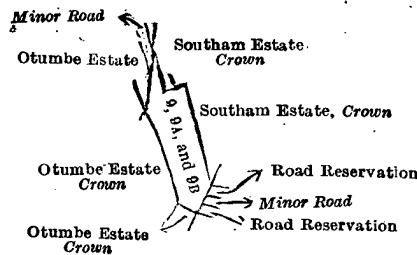


Surveyor-General's Office,
Colombo, July 25, 1922.

Scale of 16 Chains to an Inch.

C. H. VINCE,
for Surveyor-General.

Kurunegala S. O. 60—1922.



Surveyor-General's Office,
Colombo, August 22, 1922.

Scale of 4 Chains to an Inch.

Uva S. O. 2—1922.

C. H. VINCE,
for Surveyor-General.

LAND SALES IN THE CENTRAL PROVINCE.

No. 2,614, C. P.—The Government Agent, Central Province, will on Tuesday, November 14, 1922, at 1.30 P.M., at his office in Kandy Kachcheri, put up to auction, for sale or settlement, or will otherwise dispose of, the under-mentioned portions of Crown land, in accordance with the regulations of Government regarding land sales. Nine allotments of land situated in the Uda Dumbara, Tumpane, and within the Municipality of Kandy and Pata Hewaheta divisions of the Kandy District of the Central Province.

Lot.	Name of Land.	Name of Applicant.	Description.	Extent.	Upset price
				A. R. P.	per acre, Rs.
1	Maberiye-kumbura	G. Appuhamy of Kewulgama	Paddy field (abandoned)	0 3 8	56
		Preliminary plan 7,091.	Village—Galagedara in Uda Palata korale of Tumpane.		
		Claimant—Crown (encroachment by owner of T. P. 43,570 now held by Mr. A. J. Vander Poorten).			
9	Greenwood estate	—	Rubber 1 year and cocoa 1 year old	5 0 27	20
10	Do.	—	Cocoa 5 years old and rubber 2 years old	0 1 29	20
11	Do.	—	Rubber 15 years and cocoa 15 years old	1 3 18	20
		Preliminary plan 7,230.	Village—Peradeniya, within the Municipal limits of Kandy.		
13	Peradeniya estate	—	Contains parts of a building and a carpenter's workshop, and also 5 coconut trees 15–20 years old	0 0 28.9	6,000
		Preliminary plan 7,276.	Villages—Marassana and Ududeniya in Hewawissa korale of Pata Hewaheta.		
		Claimant—Crown.			
1	Narankaduwa	—	Chena cultivated with vegetables	19 2 31	46*
3	Do.	—	do.	8 2 8	49*
5	Do.	—	do.	0 1 31	45*
		Preliminary plan 7,280.	Village—Oluwawatta in Hewawissa korale of Pata Hewaheta.		
11	Huriyagahamulla <i>alias</i> Oluwawatta	—	Tea 10–15 years old	0 3 5	206*

* Re-advertised.

Further particulars regarding these lands may be obtained from the Government Agent, Central Province, and their plans from the Surveyor-General.

Colonial Secretary's Office,
Colombo, September 20, 1922.

B. HORSBURGH,
Acting Colonial Secretary.

LAND SALES IN THE NORTHERN PROVINCE.

No. 952, N. P.—The Government Agent, Northern Province, will on Tuesday, November 7, 1922, at 11 A.M., at the sale bungalow attached to the Jaffna Kachcheri, put up to auction, for sale or settlement, or will otherwise dispose of the under-mentioned portions of Crown land, in accordance with the regulations of Government regarding land sales. Forty-five allotments of land situated in the divisions of Punakari, Karachchi, Pachchilaippali, Vadamaradchi west, and Tenmaradchi of the Jaffna District, Northern Province.

Punakari Division.

Lot.	Name of Land.	Name of Applicant.	Description.	Extent.	Upset price
				A. R. P.	per acre, Rs.
		Preliminary plan 5,634.	Village—Madduvilnadu.		
3	Paravaikulapiddi	—	Encroachment by N. Kandiahpillai	2 0 15	20
5	Sonakantarai	—	Claimed by K. Kantar	1 2 15	24
8	Panikkantarai	—	Claimed by K. Chellappah	5 2 26	20
9	Kanavaippallam	—	Claimed by S. Murugesu and K. Chellappa	2 0 10	20
16	Taddantarai	—	General sale	1 1 2	16
17	Do.	—	Encroachment by Vinasi Vallipuram	0 1 6	20
18	Do.	—	Low jungle (to be reserved for road)	0 1 9	—*

Lot.	Name of Land.	Name of Applicant.	Description.	Extent.		Upset price per acre, Rs.
				A.	R. P.	
19	Karikkaddukulam	—	Tank (to be reserved)	17	0 25	—*
20	Do.	—	Low jungle (to be reserved for a place of Hindu worship)	0	0 38	—*
23	Kadaiyankadu	—	Low jungle (to be reserved for road)	1	2 13	—*
24	Do.	—	Low jungle (to be reserved for Hindu cremation ground)	2	2 6	—*
25	Do.	—	Low jungle (to be reserved for Roman Catholic burial ground)	1	1 10	—*
26	Do.	—	Low jungle (to be reserved for road)	0	1 0	—*
32	Palaiyadikulavadditheevutarai	Encroachment by Sinnakuddi, widow of Muttan	Paddy field	1	1 0	24
35	Matarpallam	—	Low jungle partly cleared (to be reserved for road)	11	3 0	—*
53	Kanavaippallam	General sale	Low jungle fit for paddy	0	3 20	16
54	Do.	—	Low jungle partly cleared (to be reserved for road)	5	1 21	—*
55	Piramantalvu	—	Low jungle (to be reserved for road)	0	1 34	—*
61	Do.	—	Low jungle partly cleared (to be reserved for road)	0	3 39	—*
63	Do.	—	Low jungle partly cleared (to be reserved for a place for Hindu worship)	0	0 37	—*
69	Turumpanmoddai	—	Low jungle partly cleared (to be reserved for road)	0	3 7	—*
70	Do.	—	do.	7	2 2	—*
75	Matarpallam	—	New clearing (to be reserved for a channel)	0	2 18	—*

Karachchi Division.

Advance extract No. 8 of block survey preliminary plan 42. Village—Navatkokkaddian.

1	Navatkokkadiankadu	Murukar Kasitambi	Jungle fit for paddy	6	3 6	19
2	Do.	Vinayar Nannitambi	do.	6	3 27	20
3	Tadduvankoddikadu	N. Chelliah	do.	6	3 39	20
5	Navatkokkaddiankadu	Kantar Muttiah	do.	9	3 26	19
7	Attenkarikadu	M. Tambiah and another	do.	20	0 32	19

Pachchilappali Division.

Preliminary plan 5,404. Village—Mukamalai.

1	Kopanankulam	—	Pond (to be reserved)	1	0 5	—*
2	Kopanaveli	M. Arudpirakasam	Paddy field (cultivated on permit by applicant)	12	1 32	20

Vadamaradchi West Division.

Preliminary plan 5,208. Villages—Karanavai south in Uduppiddi and Karaveddi west in Kaddaiveli.

1	Koddayodupulam	Encroachment by Neelayinar Sabapathy	Paddy field	1	0 20	16
2	Veddikayan	Encroachment by S. Sittar and S. Kantar	Abandoned paddy field (to be reserved for road)	0	3 15	—*
3	Do.	Encroachment by Velutar Kantar and another	Paddy field (to be reserved for road)	1	0 14	—*
4	Do.	—	Open waste land (to be reserved for road)	0	0 32	—*
1	Uppuipulam	Preliminary plan 5,184. Encroachment by Swaminatar Seeniaiya	Village—Tanakkarakurichchi in Uduppiddi. Coconut and palmyra garden	4	0 36	25
22	Kulavelivayal	Preliminary plan 5,185. Encroachment by V. Vallipuram	Village—Tanakkarakurichchi in Uduppiddi. Paddy field	0	0 2	600
7	Kelipadaval	Preliminary plan 5,202. General sale	Village—Karaveddi West. Waste high land fit for paddy	1	1 8	16
10	Minniapulam	General sale	Village—Karaveddi East. Waste high land fit for paddy	2	0 22	16
47	Silunthathu	do.	do.	0	0 5	16
49	Do.	do.	do.	0	0 34	16
76	Do.	do.	do.	2	3 9	16
77	Do.	do.	do.	0	2 5	16

Tenmaradchi Division.

Village—Varani North.

117	Iyankanduthukadu	General sale	Waste high land fit for paddy	3	3 21	16
120	Kanjakam	Encroachment by Sanmugam Kantar	Paddy field	0	0 26	16
124	Karandathu	Encroachment by Sivakami, wife of Kantar	do.	0	0 37	16

* Not for sale.

Further information regarding these lands can be had from the Government Agent, Northern Province, and plans of them from the Surveyor-General.

Colonial Secretary's Office,
Colombo, September 19, 1922.B. HORSBURGH,
Acting Colonial Secretary.

LAND SALES IN THE NORTH-CENTRAL PROVINCE.

No. 2,232, N.C. P.—The Government Agent, North-Central Province, will on Friday, November 3, 1922, at 1 P.M., at his office at the Anuradhapura Kachcheri, put up to auction, for sale or settlement, or will otherwise dispose of, the under-mentioned portions of Crown land, in accordance with the regulations of Government regarding land sales. Thirty-three allotments of land situated in the Nuwaragam and Kalagam palatas of the Nuwarakalawiya district of the North-Central Province.

Lot.	Name of Land.	Name of Applicant.	Description.	Extent.		Upset price per acre, Rs.
				A.	R. P.	
Final village plan 74. Village—Kelegama in Eppawala korale.						
5 J	Kelegamahenyaya, &c., <i>alias</i> Kelegama-kele <i>alias</i> Kon-gahaidama	V. Wannihami of Nalla-madawa and 12 others	Jungle	2	3 1	23
Final village plan 122. Village—Kanugahawewa in Kende korale.						
2 I	Kanugahawewakele Accarawela	—	Paddy field, encroached by K. Seerala	0	0 22	21
1 D	Kanugahawewakele	E. M. Punchi Banda of Sangilikanadarawa	Jungle	1	3 39	23
2 J	Do.	K. Seerala, Vel-Vidane	Low jungle	3	3 34	25
2 K	Kanugahawewakele <i>alias</i> Punchilindawewakele	E. M. Punchi Banda of Sangilikanadarawa	Jungle	3	3 31	23
Final village plan 371. Village—Hurigaswewa in Eppawala korale.						
9 A	Hurigaswewakele	P. W. Tikirihami, Vel-Vidane	Low jungle suitable for paddy	1	1 26	23*
9 D 1	Do.	do.	do.	0	3 29	23*
Final village plan 458. Village—Pulleliya in Kende korale.						
3 K	Pulleliyakele	K. Kirihami and another	Paddy field and jungle	2	3 3	26
3 O	Mahawelaihalala	K. Ukkurala	Jungle land fit for paddy cultivation	0	2 23	23
3 Q	Kudawelapahatha	—	do.	1	2 28	23
3 R	Pulleliyakele	W. Mudalihami and 2 others	Paddy field	2	3 19	20
3 S	Do.	—	Paddy field, encroachment by W. Mudalihami and 2 others	2	1 30	21
3 W	Do.	M. Ranhami	Jungle	0	1 29	23
3 Y	Do.	do.	do.	0	1 2	23
14 H	Do.	W. Kadirate and 4 others	Paddy field and jungle	9	2 12	21
3 A A	Do.	K. V. Appurala, Vel-Vidane	Low jungle fit for paddy cultivation	1	3 30	24
14 I	Do.	W. Pinhami and 3 others	Paddy and low jungle fit for paddy cultivation	5	3 8	23
Final village plan 571. Village—Mayilagaswewa in Kadawat korale.						
6 B	Grumadawalalanda <i>alias</i> Nikawewakele	M. Pina and 6 others	Low jungle	3	0 32	23
21 H	Ratmalawetiyalanda <i>alias</i> Mayilagaswewakele	V. P. Kiri Baiya	Paddy field and open land being converted into paddy field	1	0 32	21
21 I	Do.	P. Kapuwa	Native garden containing a thatched hut and plantain trees	0	0 25	21
23 C	Palugahalanda <i>alias</i> ketuwewakele	K. G. Ukkuwa and 7 others	Chena	2	3 16	23
23 D	Palugahalanda <i>alias</i> ketuwawewakumbura	—	Paddy field, encroached by K. G. Ukkuwa	0	0 29	21
23 E	Palugahalanda <i>alias</i> ketuwawewa	K. P. Kakka, Vel-Panikiya	New clearing, sown in paddy	3	3 19	29
Final village plan 9. Village—Nelliyagama in Kalagam north.						
2 J	Nelliyagamakele <i>alias</i> yagahahena	K. W. Dingiriya of Hammillewa	Jungle	1	0 13	16
2 K	Do.	Ditto and 2 others	do.	1	3 11	16
4 B	Nelliyagamalanda <i>alias</i> Godakirilagahaidama	G. Baiya of Hammillewa and another	do.	2	0 0	21
6 F	Nelliyagamamukalana <i>alias</i> Kecriyagahahena	K. W. Dingiriya of Hammillewa and 2 others	do.	0	1 8	16
Final village plan 469. Village—Ihalakotiyawa in Kende korale.						
7 O	Ihalakotiyawekele	A. Ismail and 2 others	Low jungle	5	0 24	26
7 L	Do.	do.	do.	3	0 31	26
7 P	Do.	A. Kachchutamby and another	Paddy field	2	0 27	21
7 Q	Accarawela	—	Paddy field, encroachment by A. Ismail and 2 others	0	0 19	21
7 R	Ihalakotiyawekele	K. Alitamby of Kolibendawa and another	Low jungle	4	1 22	26
7 S	Diwulgahakumbura	—	Paddy field, encroachment by K. Alitamby and another	0	2 31	21

* These lots are irrigable under the Kalawewa scheme, and are subject to such irrigation rate as His Excellency the Governor may impose from time to time.

Further particulars regarding these lands can be had from the Government Agent, North-Central Province, and plans of them from the Surveyor-General.

Colonial Secretary's Office,
Colombo, September 19, 1922.

B. HORSBURGH,
Acting Colonial Secretary.

No. 2,233, N.C. P.—The Government Agent, North-Central Province, will on Wednesday, November 8, 1922, at 1 P.M., at his office at the Anuradhapura Kachcheri, put up to auction, for sale or settlement, or will otherwise dispose of, the under-mentioned portions of Crown land, in accordance with the regulations of Government regarding land sales. Twenty-six allotments of land situated in the Nuwaragam palata of the Nuwarakalawiya district of the North-Central Province.

Final village plan 116. Village—Konakumbukgollewa in Kadawat korale.				Extent.		Upset price	
Lot.	Name of Land.	Name of Applicant.	Description.	A.	R.	P.	per acre, Rs.
1 o	Konakumbukgollewekele	T. G. Bajurala, Mohottala	Chena	3	0	18	22
1P	Do.	K. Dingirala	do.	2	0	10	22
1Q	Do.	M. Appurala	do.	2	0	11	22
Final village plan 565. Village—Wadiwewa in Kadawat korale.							
1Q	Kudagamakele	D. Menikrala	Chena	6	0	13	216
Final village plan 626. Village—Halikumbukgollewa in Kadawat korale.							
3K	Halikumbukgollewekele	K. Pancha	Paddy field	1	3	19	16
3L	Do.	K. H. Hinni Appu and another	do.	1	2	24	25
3M	Do.	do.	do.	0	0	24	25
3N	Do.	Ukkuwa	Paddy field and chena	0	3	36	16
3 o	Do.	K. H. Hinni Appu and another	Chena land suitable for paddy cultivation	3	2	25	24
3P	Do.	K. H. Hinni Appu	Low jungle suitable for paddy cultivation	0	3	35	24
Final village plan 636. Village—Issenbessawewa in Kadawat korale.							
6L3	Issenbessawewakele <i>alias</i> Boraluwala-henyaya	U. Kapurala	Chena contains 2 ebony trees	1	3	22	26
6L5	Do.	do.	Chena	0	1	26	23
6L	Lindagalangaidama <i>alias</i> Pahala-kumbukwewakele	V. Kapurala, Vel-Vidane and another	do.	2	0	0	23
Final village plan 637. Village—Nelugollewa in Kadawat korale.							
1H	Helambagahahena or Nelugollewakele	D. N. Appuwa and another	Chena	1	1	9	27
1J	Do.	do.	do.	4	2	11	27
1K	Helambagahahena or Nelugollekadakele	A. Kanda, Vel-Vidane and others	do.	6	0	29	19
1M	Helambagahahena or Nelugollewakele	K. V. Ukkuwa and others	do.	5	0	3	27
1N	Helambagahahena or Nelugollekadakele	A. W. Naida, <i>ex</i> Vel-Vidane	do.	1	2	24	16
1O	Helambagahahena or Nelugollewakele	A. W. Naida, Vidane	do.	1	3	39	25
5D	Kadurugahahena or Nelugollewakele	K. Ukkuwa and another	do.	3	3	29	21
5F	Do.	K. Ukkuwa	do.	0	3	26	23
1P	Helambagahahena <i>alias</i> Nelugollekadakele	K. Kapuwa and others	Paddy field	5	1	24	23
1s	Helambagahahena <i>alias</i> Helambagahaidama	—	Owita	1	2	26	24
1W	Helambagahahena <i>alias</i> Nelugollewakele	A. W. Kanda, Vel-Vidane	Chena	3	0	33	24
1X	Helambagahahena <i>alias</i> Dambagahaidama <i>alias</i> Nelugollekadakele	K. Ukkuwa and another	do.	1	3	33	24
Final village plan 643. Village—Karapikkada in Kadawat korale.							
103	Karapikkadakele	T. A. Pinhami, Vel-Vidane	Paddy field	3	2	30	23

Further particulars regarding these lands can be had from the Government Agent, North-Central Province, and plans of them from the Surveyor-General.

Colonial Secretary's Office,
Colombo, September 20, 1922.

B. HORSBURGH,
Acting Colonial Secretary.

LAND ACQUISITION NOTICES.

HAVING been duly directed by the Governor, with the advice of the Executive Council, acting under the provisions of Ordinance No. 3 of 1876, section 6, as amended by section 3 of Ordinance No. 10 of 1911 to take order for the acquisition of the following lands required for a public purpose, namely, for road improvements, to wit:—

Preliminary plan 18,019.—Kollupitiya (Bambalapitiya) and Wellawatta Wards.				Extent.	
Lot.	Name of Land.	Description.	Name of Claimant.	A.	R. P.
1	Land bearing assessment No. 123	Part of a tiled masonry building used as a boutique	C. D. Carolis	0	0 1'44
2	Land bearing assessment No. 2 (1)	Part of a tiled masonry building used as boutiques	Mrs. M. Piris	0	0 0'92
				0	0 2'36

I hereby give public notice, as required by section 7, that the Government proposes to take possession of the above lands. All persons interested in the aforesaid lands are hereby required to appear personally or by agent, before me at the Municipal Office, Colombo, on Tuesday, October 24, 1922, at 11 A.M., and to state the nature of their respective interests in the lands, and the amounts and particulars of their claims to compensation for such interests.

The Municipal Office,
Colombo, September 16, 1922.

T. REED,
Chairman, Municipal Council, and
Mayor of Colombo.

HAVING been duly directed by the Governor, with the advice of the Executive Council, acting under the provisions of "The Land Acquisition Ordinance of 1876," section 6, and the Small Towns Sanitary (Amendment) Ordinance, No. 4 of 1922, section 3, to take order for the acquisition of the following lands, required for a public purpose, namely, for a road, develop the adjoining areas of land at Dehiwala and render them accessible to light, air, and conservancy carts, to wit:—

Preliminary plan 17,544. Village—Dehiwala.				Extent.
Lot.	Name of Land.	Description.	Name of Claimant.	A. R. P.
2	Alutwatta	Contains 14 coconut trees	Mr. Saparamadu and Rev. Wijesinghe	0 0 13·36
19	Do.	Contains 46 coconut trees and a masonry well..	do.	0 1 28·71
3	Do.	Contains a tiled masonry house, a water closet, and a mud-thatched house	Sophia Atapattu	0 0 21·93
4	Do.	Roadway	J. E. Andrado and J. A. P. Jayawardana	0 0 11·43
7	Do.	Contains 9 coconut trees and a masonry well..	Miss D. H. Edirisinghe and others	0 0 26·98
8	Do.	Contains 5 coconut trees	do.	0 0 5·87
9	Do.	Contains 12 coconut trees	Mrs. C. J. Augustina	0 0 37·72
12	Do.	Garden	do.	0 0 0·12
17	Do.	Roadway	J. E. Andrado and Mrs. P. A. Fernando	0 0 21·14
22	Do.	do.	do.	0 0 0·06
18	Do.	Contains 26 coconut trees	Mrs. P. A. Fernando	0 0 35·24
20	Do.	Garden	do.	0 0 1·06
21	Do.	do.	do.	0 0 0·33
29	Do.	Contains 124 coconut trees, a tiled masonry house, masonry foundation, a temporary shed, a masonry well, and a permanent water closet	do.	1 0 28·94
30	Do.	Contains 4 coconut trees	do.	0 0 2·46
32	Do.	Contains 3 coconut trees	do.	0 0 3·62
34	Do.	Garden	do.	0 0 13·80
35	Do.	Contains 95 old coconut trees	do.	1 0 14·97
36	Do.	Bare land	do.	0 0 11·85
14	Do.	Contains 5 coconut trees	J. E. Andrado	0 0 3·56
15	Do.	Contains 87 coconut trees, a tiled masonry house, a well, masonry cistern, and a water closet	do.	1 0 3·56
16	Do.	Contains 27 coconut trees	do.	0 1 13·74
23	Do.	Garden contains no trees	do.	0 0 0·03
24	Do.	do.	do.	0 0 0·12
37	Do.	Contains 19 coconut trees	do.	0 1 19·29
38	Do.	Contains 38 coconut trees	do.	0 0 30·63
41	Do.	Bare land	do.	0 0 0·07
43	Do.	do.	do.	0 0 0·19
44	Do.	Contains 44 coconut trees	do.	0 0 37·59
45	Do.	Garden contains no trees	do.	0 0 1·61
46	Do.	Bare land	do.	0 0 0·58
47	Do.	Contains 37 coconut trees	do.	0 2 5·49
31	Kapu-ela	Ditch	Crown	0 0 7·05
33	Do.	do.	do.	0 0 0·62
39	Do.	do.	do.	0 0 0·57
40	Do.	do.	do.	0 0 4·94
42	Do.	do.	do.	0 0 0·07

I hereby give public notice, as required by section 7, that the Government proposes to take possession of the lands. All persons interested in the aforesaid lands are hereby required to appear personally or by agent before me at this office, on October 16, 1922, at 11 A.M., and to state the nature of their respective interests in the lands, and the amount and particulars of their claims to compensation for such interests.

The Kachcheri,
Colombo, September 19, 1922.

J. G. FRASER,
Government Agent.

HAVING been duly directed by the Governor, with the advice of the Executive Council, acting under the provisions of "The Land Acquisition Ordinance of 1876," section 6, to take order for the acquisition of the following land, required for a public purpose, namely, for a public latrine at Kadugannawa, to wit:—

Preliminary plan 7,376. Village—Kadawatgama.				Extent.
Lot.	Name of Land.	Description.	Name of Claimant.	A. R. P.
1	Nilgamuwawatta alias Polatukumburawatta	Native garden	Singha Duraya of Hiyawela	0 0 7

I hereby give public notice, as required by section 7, that the Government proposes to take possession of the land. All persons interested in the aforesaid land are hereby required to appear personally or by agent before me at the Kandy Kachcheri, on October 16, 1922, at 2 P.M., and to state the nature of their respective interests in the land, and the amount and particulars of their claims to compensation for such interests.

Kandy Kachcheri,
September 22, 1922.

W. L. KINDERSLEY,
Government Agent.

HAVING been duly directed by the Governor, with the advice of the Executive Council, acting under the provisions of "The Land Acquisition Ordinance of 1876," section 6, to take order for the acquisition of the following lands, required for a public purpose, namely, for the construction of the Batticaloa and Trincomalee Light Railways, to wit:—

Lot.	Name of Land.	Description.	Name of Claimant.	Extent.		
				A.	R.	P.
Preliminary plan 5,719. Village—Oddaimavadi.						
2	Vempupumi ..	Open land and scrub jungle ..	Pitche Kandu Meera Levvai ..	0	0	15
3	Do. ..	do. ..	do. ..	0	0	38.4
5	Do. ..	Low jungle ..	Mohamadu Ali Assanar Sulaiman Lebbe of Valaichchenai	0	2	12.1
Village—Valaichchenai.						
6	Vemputotam ..	Garden with 12 coconut trees 25 years old, and 1 coconut plant 3 years old	Una Pana Ahamadulevve of Oddaimavadi	0	0	16.5
7	Alayaditotam ..	Garden with coconut trees 30 years old	Meeralevvai Ahamadulevvai Podi of Oddaimavadi	2	0	19.2
8	Do. ..	do. ..	Crown ..	0	0	9.3
9	Do. ..	Garden with 16 coconut trees 10 to 15 years old	Meeralevvai Ahamadulevvai Podi of Oddaimavadi	0	2	8.9

I hereby give public notice, as required by section 7, that the Government proposes to take possession of the lands. All persons interested in the aforesaid lands are hereby required to appear personally or by agent before me at the Kalkudah Resthouse, on October 20, 1922, at 10 A.M., and to state the nature of their respective interests in the lands, and the amount and particulars of their claims to compensation for such interests, and to produce the deeds or documents on which they claim the lands.

Batticaloa Kachcheri,
September 15, 1922.

C. V. BRAYNE,
Government Agent.

HAVING been duly directed by the Governor, with the advice of the Executive Council, acting under the provisions of "The Land Acquisition Ordinance of 1876," section 6, to take order for the acquisition of the following lands, required for a public purpose, namely, for the construction of the Batticaloa and Trincomalee Light Railways, to wit:—

Lot.	Name of Land.	Description.	Name of Claimant.	Extent.		
				A.	R.	P.
Preliminary plan 5,706. Village—Within the Sanitary Board limits of Eravur.						
70	Mavadiyalavu ..	Garden with 9 coconut trees 1 to 50 years old, 2 orange trees, 1 pomegranate tree, and 2 mud huts	M. Sinnatambi Panikkan of Eravur	0	0	16.4
71	Panammaratodivalavu ..	Garden with 12 coconut trees and 2 palmyra trees, both 50 years old	P. Vallayer of Eravur ..	0	0	25
72	Palattevalavu ..	Garden with 1 palmyra tree 40 years old ..	P. Ibrahimkandu of Eravur and others	0	0	12.5
73	Veppedivalavu ..	Garden with 3 coconut trees 40 years old, 1 mango tree 5 years old, 2 lime trees 1 year old, and part of a mud hut	A. Umeru Levvai of Eravur ..	0	0	7.9
74	Kadukakenivalavu ..	Garden with 9 coconut trees 25 to 40 years old	M. V. Umaru Levvai Podi, ex Vannah of Eravur	0	0	32.5
75	Bammiadivalavu ..	Open waste land (part of old garden) ..	do. ..	0	0	1.7
76	Kadukalachchiadivalavu ..	Garden with 1 coconut tree 40 years old and part of a mud hut	S. Kosmahammadu of Eravur ..	0	0	1.2
77	Pilavadiyalavu ..	Garden with 4 coconut trees 10 to 30 years old	Alla Pichcha Mohammadu Ismail of Eravur	0	0	2
78	Marungeadivalavu ..	Open waste land ..	K. Ismal Levvai of Eravur ..	0	0	5.6
79	Do. ..	Garden with 1 coconut tree 35 years old ..	S. Asanar of Eravur ..	0	0	2.9
81	Do. ..	Garden with 4 coconut trees 3 to 35 years old	P. H. Mohiyadeen Bava of Eravur	0	0	5
82	Do. ..	Garden with 1 coconut tree 35 years old ..	A. Pakirtambi of Eravur ..	0	0	6
83	Do. ..	Garden with 2 coconut trees 30 years old ..	P. H. Ahamadu Ismail of Eravur ..	0	0	2.8
84	Marungeadivalavu ..	Garden with 1 palmyra tree 30 years old ..	Saramma of Eravur ..	0	0	4.2
85	Do. ..	Garden with 6 coconut trees 30 years old ..	Sinna Aliyar of Rugam ..	0	0	26.1
86	Do. ..	Garden with 11 coconut trees 40 years old.	A. M. S. Sinnalevvai Marikkayer of Kattankudi	0	0	16.5
87	Do. ..	Garden with 8 coconut trees 20 to 40 years old, 1 jak tree 35 year old, and a mud hut	M. T. Sadakku Levvai of Eravur ..	0	0	11.1
88	Do. ..	Garden with 20 coconut trees 1 to 35 years old, 2 pomogranate trees 3 years old, and 1 mango tree 4 years old, and a mud hut	Adambawa Sinnatambi of Eravur ..	0	0	26.2
89	Do. ..	Garden with 12 coconut trees and 2 mango trees, all 30 years old, and a mud hut	Ahamedu Lebbe Aliyar of Eravur	0	0	20.4
90	Do. ..	Open waste land ..	Adambawa Sinnatambi of Eravur ..	0	0	8.1
91	Marungeadikadu ..	Low jungle ..	M. Selama Levvai of Eravur ..	0	3	17.7

I hereby give public notice, as required by section 7, that the Government proposes to take possession of the lands. All persons interested in the aforesaid lands are hereby required to appear personally or by agent before me at the Sengalady Resthouse, on October 18, 1922, at 10 A.M., to state the nature of their respective interests in the lands, and the amount and particulars of their claims to compensation for such interests, and to produce the documents which they have in support of their claim to the lands.

Batticaloa Kachcheri,
September 15, 1922.

C. V. BRAYNE,
Government Agent.

HAVING been duly directed by the Governor, with the advice of the Executive Council, acting under the provisions of "The Land Acquisition Ordinance of 1876," section 6, to take order for the acquisition of the following lands, required for a public purpose, namely, for the construction of the Batticaloa and Trincomalee Light Railways, to wit :—

Lot.	Name of Land.	Description.	Name of Claimant.	Extent.	
				A.	R. P.
Preliminary plan 5,706. Village—Aiyankenitalavai.					
92	Marungeadikadu ..	Low jungle ..	S. Selama Levvai of Eravur ..	0	1 34.1
93	Marungeadipumi ..	Low jungle with 5 coconut trees 45 years old ..	M. Marikkar Levvai, P. Aliar, P. Mahiyadeen Bawa, P. Illavapillai, and M. Sinnatambi of Eravur ..	0	1 5.5
95	Do. ..	Low jungle ..	do. ..	0	3 21.7
96	Marungeadikadu ..	do. ..	M. V. Umaru Levvai Podi of Eravur ..	0	3 38.2
97	Marungeadivalavu ..	Garden with 25 coconut trees 3 to 25 years old ..	P. Seenitambi of Eravur ..	0	3 25.6
98	Do. ..	Garden with 1 jak tree 20 years old and a part of a mud hut ..	M. Mohammadu Levvai of Eravur ..	0	0 2.4
99	Do. ..	Garden with 4 coconut trees 35 years old and a mud hut ..	M. S. Meerasaibo of Eravur ..	0	0 21.8
100	Marungeadikadu ..	Low jungle ..	Poker Umaru Levvai of Eravur ..	0	1 21.4
101	Marungeadivalavu ..	Garden with 5 coconut trees 20 years old ..	M. Mammuraima of Eravur ..	0	0 30.3
102	Marungeadikadu ..	Low jungle ..	Casim. Bawa Umaru Katta of Eravur ..	0	3 4.7
103	Marungeadivalavu ..	Garden with 114 coconut trees 1 to 20 years old ..	Meerasaibo Podi of Eravur ..	1	0 21.1
104	Marungeadikadu ..	Low jungle ..	A. Pichchakandu of Eravur ..	0	0 2.5
105	Marungeadivalavu ..	Garden with 1 coconut tree 20 years old ..	Crown ..	0	0 3
108	Marungeadikadu ..	Low jungle ..	Ahammadu Levvai Podi Hadijar of Eravur ..	2	1 16.2
109	Do. ..	do. ..	A. Selama Levvai of Eravur ..	0	3 28.9
110	Marungeadivalavu ..	Garden with 54 coconut trees 1-5 years old and a cadjan hut ..	Aliar Selama Levvai of Eravur ..	0	2 26
111	Semmanodevalavu ..	Garden with 30 coconut trees 3 to 40 years old, 2 jak trees 30 years old, and 2 palmyra trees 15 years old, and a mud hut ..	M. A. Mahammadu Mahaiyadeen of Eravur ..	0	1 32
112	Do. ..	Garden with 11 coconut trees 30 years old ..	Thambikandu Kasupulle, Thambikandu Saruath-Umma, Thambikandu Muththapulle of Eravur ..	0	1 3.2
113	Do. ..	Garden with 2 coconut trees 3 to 7 years old ..	Ahammadu Levvai Mariankandu of Eravur ..	0	0 17.9
114	Do. ..	Open waste land ..	Casimbawa Panikkan of Eravur ..	0	0 19.3
115	Do. ..	Garden with 6 coconut trees 10 to 25 years old ..	Casimbawa Kulaudamma of Eravur ..	0	0 5.1
116	Do. ..	Garden with 18 coconut trees 3 to 25 years old and part of a cadjan hut ..	do. ..	0	0 29.7
117	Do. ..	Garden with part of a cadjan hut ..	do. ..	0	0 2
118	Do. ..	Garden with 5 coconut trees 30 years old and part of a mud hut ..	U. Mohammadu Thambi of Eravur ..	0	0 6.4
119	Do. ..	Garden with 27 coconut trees 10 to 30 years old ..	Adambawa Mohammaduthambi of Eravur ..	0	0 38.6
120	Do. ..	Garden with 11 coconut trees 25 years old ..	S. Pakir Thambi of Eravur ..	0	0 19.4
121	Do. ..	Garden with 1 coconut tree 25 years old and part of a mud hut ..	Crown ..	0	0 1.7
122	Do. ..	Garden with 3 coconut trees 25 years old, 1 lime tree 3 years old, and part of a mud hut ..	Adambawa Mohammaduthambi of Eravur ..	0	0 8.1
123	Do. ..	Garden with 2 coconut trees 25 years old ..	Crown ..	0	0 2.4
124	Do. ..	Garden with 24 coconut trees 10 to 25 years old, 1 jak tree 10 years old, and 1 mango tree 5 years old ..	Segu Mahiyadeen Pakirthambi of Eravur ..	0	1 23.7
125	Do. ..	Garden with 76 coconut trees 2 to 14 years old, 22 arecanut plants 2 years old, 1 pomegranate tree 1 year old, and 1 lime tree 1 year old, plantain bushes, a well, and part of a mud hut ..	Ahammadu Levvai Ismail Levvai of Eravur ..	0	2 35
126	Semmanodepumi ..	Low jungle ..	Thambuther Vasimbawa of Kal-munai ..	0	2 16.6
127	Semmanodevalavu ..	Garden with 27 coconut plants 2 to 3 years old ..	Ahammadu Levvai Udumalevvai of Eravur ..	0	1 25.1
131	Do. ..	Garden with 24 coconut trees 3 years old ..	Segu Mahiyadeen Pakirthambi of Eravur ..	0	1 9.8
132	Tamarakenivalavu ..	Garden with 17 coconut trees 3 to 12 years old and part of a mud hut ..	M. Ibrahim Saibo Sultankandu and Wappukutti Ponimona of Eravur ..	0	0 24.5
133	Do. ..	Garden with 17 coconut trees 3 to 8 years old ..	Aliar Sinnathambi of Eravur ..	0	0 21.5
134	Do. ..	Open waste land ..	Mahiyadeenbawa Thitharumma of Eravur ..	0	0 0.5
135	Do. ..	Garden with 23 coconut trees 3 to 12 years old ..	Meera Levvai Podi Marikkayer Podi of Eravur ..	0	0 37.7

I hereby give public notice, as required by section 7, that the Government proposes to take possession of the lands. All persons interested in the aforesaid lands are hereby required to appear personally or by agent before me at the Sengalady Resthouse, on October 19, 1922, at 10 A.M., to state the nature of their respective interests in the lands, and the amount and particulars of their claims to compensation for such interests, and to produce the documents which they have in support of their claim to the lands.

Batticaloa Kacheheri,
September 16 1922.

C. V. BRAYNE,
Government Agent.

HAVING been duly directed by the Governor, with the advice of the Executive Council, acting under the provisions of "The Land Acquisition Ordinance of 1876," section 6, to take order for the acquisition of the following lands, required for a public purpose, namely, for the construction of the Trincomalee and Batticaloa Light Railways, to wit:—

Lot.	Name of Land.	Description.	Name of Claimant.	Extent.		
				A.	R.	P.
Preliminary plan 5,706. Village—Kommaturai.						
1	Semmanodevalavu	Garden with 11 coconut trees 3 to 25 years old	Arumugam Kandiah of Kommaturai	0	0	10.8
2	Do.	Garden with 11 coconut trees 4 to 25 years old	do.	0	1	1.5
3	Do.	Open waste land	do.	0	0	19.6
4	Do.	Garden with 2 coconut trees 1 year old	K. Kanapathipillai of Chenkaladdi	0	0	23.7
5	Do.	Garden with 3 coconut trees 6 years old	S. Sellamma	0	0	10.6
6	Do.	Garden with 7 coconut trees 2 to 8 years old	do.	0	0	11.5
8	Do.	Garden with 37 coconut plants 2 to 4 years old	K. Kanapathipillai of Chenkaladdi	0	2	37
Village—Chenkaladdi.						
12	Semmanodekadu	Low jungle	K. Kanapathipillai of Chenkaladdi	11	1	20.8
13	Do.	do.	do.	0	2	1
Village—Aiyankenitalavai.						
16	Semmanodekadu	Low jungle	K. Kanapathipillai of Chenkaladdi	0	1	17.3
18	Semmanodevalavu	Open waste land	P. Retnam of Jaffna	0	0	7.1
19	Do.	Garden with 70 coconut trees 3 to 6 years old	do.	1	0	0
20	Do.	Garden with 112 coconut trees 3 to 15 years old	do.	1	2	17.2
21	Do.	Garden with 32 coconut trees 3 to 20 years old	do.	0	1	17.2
Village—Chenkaladdi.						
22	Kalamavadi valavu	Garden with 79 coconut trees 2 to 35 years old	P. Retnam of Jaffna	0	2	30.1
23	Do.	Garden with 34 coconut trees 1 to 35 years old	Seenitambi Sellaya of Kalladi Up-podai	0	0	34.3
24	Do.	Garden with 16 coconut trees 35 years old	N. E. Nugutambi of Batticaloa	0	0	21.2
25	Do.	Garden with 34 coconut trees 1 to 35 years old	Mr. K. V. Ponniah, Vannah of Eravur	0	1	9.1
Village—Within the Sanitary Board limits of Eravur.						
26	Navakkenivalavu	Garden with 6 coconut trees 35 years old	M. Mustappa Levvai of Eravur	0	0	6
27	Do.	Garden with 35 coconut trees 1 to 35 years old	A. L. Mohamadu Levvai of Kattankudy	0	1	4.8
28	Kalamavadi valavu	Garden with 25 coconut trees 35 years old, 6 mango trees 12 years old, and 1 palmyra tree 15 years old	M. M. Joseph Fernando of Batticaloa	0	2	2
32	Do.	Garden with 48 coconut trees 15 to 35 years old	S. Ponnamma and K. Kalikutti of Eravur	0	1	3.4
33	Kalamavadipumi	Low jungle	M. M. Joseph Fernando of Batticaloa	0	0	10.2
34	Kalamavadi valavu	Garden with 3 coconut trees 30 years old	K. Tangamma of Eravur	0	0	4.9
35	Kalamavadipumi	Low jungle	K. Kanapathipillai and P. H. Sinnatambi of Eravur	0	0	11
36	Semmanodevalavu	Garden with 6 coconut trees 3 to 6 years old	P. Retnam of Jaffna	0	0	11.4
37	Do.	Garden with 68 coconut trees 3 to 15 years old	do.	1	0	24.5
Village—Aiyankenitalavai.						
38	Semmanodekadu	Low jungle	A. M. S. Sinna Levvai Marikkayer of Kattankudi	1	0	32.7
39	Do.	do.	do.	3	1	30.6
Village—Within the Sanitary Board Limits of Eravur.						
40	Semmanodevalavu	Garden with 94 coconut trees 1 to 6 years old	Kirivante Punchirala of Eravur	1	0	0.5
41	Marungeadikadu	Low jungle	S. M. Mohammodu Ismail Levvai Marikkayer of Kattankudi	1	1	22.7
Village—Aiyankenitalavai.						
42	Marungeadikadu	Low jungle	S. M. Mohammodu Ismail Levvai Marikkayer of Kattankudi	0	2	15.2
43	Do.	do.	do.	3	2	4.2
44	Marungeadivalavu	Garden with 44 coconut trees 4 years old	A. M. S. Sinna Levvai Marikkayer of Kattankudi	1	2	14.1
45	Do.	Garden with 462 coconut trees 2 to 15 years old, also a well and 2 temporary sheds	S. M. Mohammodu Ismail Levvai Marikkayer of Kattankudi	5	3	31.5
46	Do.	Garden with 30 coconut trees 2 to 8 years old	do.	0	3	17.8
Village—Within the Sanitary Board limits of Eravur.						
47	Do.	Garden with 40 coconut trees 2 to 32 years old	do.	1	0	17.2
48	Marungeadipumi	Low jungle	Aliar Vellayer of Eravur	0	3	20.8

Lot.	Name of Land.	Description.	Village—Aiyankenitalavai.		Extent. A. R. P.
			Name of Claimant.		
49	Marungeadipumi	Low jungle	M. Marikkar Levvai, P. Alliar, P. Mahiyadeen Bawa, P. Ilavapillai, and M. Sinnatambi of Eravur	..	0 0 25
50	Do.	Low jungle with 1 coconut tree 45 years old	do.	..	1 3 38.8
Village—Within the Sanitary Board limits of Eravur.					
51	Marungeadipumi	Low jungle	M. B. P. Ahamadu Levvai Podi Hadijar of Eravur	..	0 0 7.5
52	Do.	do.	do.	..	0 1 24.8
53	Do.	do.	M. T. Muttupattan of Eravur	..	0 1 33.5
54	Do.	Open waste land	do.	..	0 0 11.5
55	Marungeadivalavu	do.	S. Meerasaibu of Eravur	..	0 0 10
56	Do.	Garden with 6 coconut trees 4 to 35 years old, 1 jak tree, 1 mango tree, 1 palmyra tree, and 1 orange tree 2 to 35 years old	A. Vellayer of Eravur	..	0 0 7.6
57	Do.	Garden with part of a mud hut	P. Mohammadutambi of Eravur	..	0 0 4.4
58	Do.	Part of coconut garden, no trees	S. Levvaitambi of Eravur	..	0 0 2.1
59	Tannimavadivalavu	Garden with 4 coconut trees 35 years old	S. Sultankandu of Eravur	..	0 0 5.9
60	Do.	Garden with 3 coconut trees and 2 jak trees 35 years old	A. Umurukatta of Eravur	..	0 0 3.6
61	Do.	Garden with 2 coconut trees 35 years old	do	..	0 0 3.7
62	Do.	Garden with 32 coconut trees 35 years old	U. A. Meerasaibo Hadjjar of Batticaloa	..	0 0 39.7
63	Pilavadiyalavu	Garden with 3 coconut trees 35 years old	P. Umurulevvai of Eravur	..	0 0 5.1
64	Do.	Garden with 2 coconut trees and 1 jak tree each 35 years old	N. Mohammadutambi Podi of Eravur	..	0 0 5.3
65	Puchidianvalavu	Garden with 13 coconut trees 2 to 40 old and 10 arecanut trees 10 years old	M. Ismial Levvai of Eravur	..	0 0 14.7
66	Pachchakatuvalavu	Garden with 5 coconut trees 1 year old, pineapple, sugarcane, and plantain bushes	T. Meerasaibo of Eravur	..	0 0 9.5
67	Palleathevalavu	Garden with 2 coconut trees 35 years old	A. Ibrahim Umma of Eravur	..	0 0 9.5
68	Kadukalachchiadivalavu	Garden with 1 coconut tree 40 years old	K. Uduma Levvai of Eravur	..	0 0 11.7
69	Panammaratadivalavu	Garden with 3 coconut trees 7 to 20 old, also a mud hut	N. S. Casim Bawa	..	0 0 14.7

I hereby give public notice, as required by section 7, that the Government proposes to take possession of the lands. All persons interested in the aforesaid lands are hereby required to appear personally or by agent before me at the Sengaladi Resthouse, on October 17, 1922, at 10 A.M., to state the nature of their respective interests in the lands, and the amount and particulars of their claims to compensation for such interests, and to produce the deeds or other documents which they have in support of their claim to the lands.

Batticaloa Kachcheri,
September 18, 1922.

C. V. BRAYNE,
Government Agent.

HAVING been duly directed by the Governor, with the advice of the Executive Council, acting under the provisions of "The Land Acquisition Ordinance of 1876," section 6, to take order for the acquisition of the following land, required for a public purpose, namely, for the restoration of Pahala Siyambalewa tank, to wit:—

Lot.	Name of Land.	Description.	Village—Uda Siyambalewa in Hatilispaha korale east of Wannu hatpattu.		Extent. A. R. P.
			Name of Claimant.		
3	Uda Siyambalewepahalakumbura	Paddy field	The trustees of Ressauna temple	..	3 0 5

I hereby give public notice, as required by section 7, that the Government proposes to take possession of the land. All persons interested in the aforesaid land are hereby required to appear personally or by agent before me at the Kurunegala Kachcheri, on November 3, 1922, at 1 P.M., and to state the nature of their respective interests in the land, and the amount and particulars of their claims to compensation for such interests.

Kurunegala Kachcheri,
September 18, 1922.

F. G. TYRRELL,
Government Agent.

HAVING been duly directed by the Governor, with the advice of the Executive Council, acting under the provisions of "The Land Acquisition Ordinance of 1876," section 6, to take order for the acquisition of the following lands, required for a public purpose, namely, for the opening of a new crossing station between Ohiya and Haputale, to wit:—

Lot.	Name of Land.	Description.	Villages—Ratkarawwa, Haldummulla, and Haputalegama.		Extent. A. R. P.
			Name of Claimant.		
3	Needwood estate and Haldummulla estate	Contains tea bushes 15 years old with 5 grevilleas 15 years, 7 fir trees and 26 peach trees 8 years old, and portions of estate roads and bridle roads	Gibson estates Co., Ltd.	..	0 1 0.2
4	Haldummulla estate	Patana and chena about 5 years old, with 3 abandoned grevilleas 15 years old	do.	..	0 1 6.3
7	Beanvais estate alias Battagoda patana	Patana	Mr. Alfred Scorell of Beanvais estate	..	0 0 8.5

I hereby give public notice, as required by section 7, that the Government proposes to take possession of the lands. All persons interested in the aforesaid lands are hereby required to appear personally or by agent before me at Badulla Kachcheri, on October 13, 1922, at 1.30 P.M., and to state the nature of their respective interests in the lands, and the amount and particulars of their claims to compensation for such interests.

Badulla Kachcheri,
September 18, 1922.

R. M. M. WORSLEY,
Government Agent.