

# Ceylon Government Gazette

Published by Authority.

No. 7,284 — FRIDAY, SEPTEMBER 29, 1922.

## Part III.—Lands.

*Separate paging is given to each Part in order that it may be filed separately.*

	PAGE		PAGE		PAGE
Land Settlement Notices :—		Land Sales by the Government Agents :—		Land Sales by the Settlement Officer :—	
Final Orders ..	1197	North-Western Province ..	—	Northern Province ..	—
Preliminary Notices ..	1230	North-Central Province ..	1239	Eastern Province ..	—
Land Sales by the Government Agents :—		Province of Uva ..	1242	North-Western Province ..	—
Western Province ..	—	Province of Sabaragamuwa ..	1240	North-Central Province ..	—
Central Province ..	1234	Land Sales by the Settlement Officer :—		Province of Uva ..	—
Southern Province ..	1235	Western Province ..	—	Province of Sabaragamuwa ..	—
Northern Province ..	—	Central Province ..	—	Land Acquisition Notices ..	1243
Eastern Province ..	1236	Southern Province ..	—	Land Resumption Notices ..	—

### FINAL ORDERS.

#### Kurunegala S. O. No. 3,260.

#### Order under Section 4, Sub-section (1), of "The Waste Lands Ordinances of 1897, 1899, 1900, and 1903."

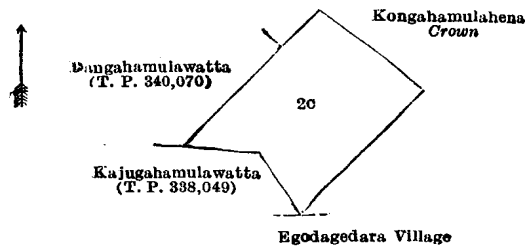
In the matter of the land commonly called or known as Kongahamulahena, situate in the village of Bogahawatta, in the Giratalane korale of the Dewamedhi hatpattu of the Kurunegala District, in the North-Western Province, and of "The Waste Lands Ordinances of 1897, 1899, 1900, and 1903."

WHEREAS in pursuance of section 1 of the said Ordinances it was duly declared and notified on the 22nd day of October, 1920, that if no claim to the land commonly called or known as Kongahamulahena, situate in the village of Bogahawatta, in the Giratalane korale of the Dewamedhi hatpattu of the Kurunegala District, in the North-Western Province, containing in extent 1 acre and 5 perches, and shown as lot 2c in block survey preliminary plan 1,756, and in the annexed diagram, was made to Harry Chambers Toller, Special Officer appointed under section 28 of the said Ordinances, within the period of three months from the date specified in the said notice, such land would be declared the property of the Crown, and dealt with on account of the Crown (*vide* Notice No. 7,634):

And whereas Malmitihamillage Banda made claim thereto, and I, Norman Albert Hampton, Special Officer appointed under section 28 of the said Ordinances, made due inquiry into such claim, and whereas the said claimant and I, with the consent of His Excellency the Governor, came to an agreement in writing dated the 9th day of May, 1921, concerning the said land, under section 4, sub-section (1), of the said Ordinances, whereby it was agreed that the said claimant should be declared the purchaser of the said land upon payment, on or before the 9th day of August, 1921, to the Government Agent at Kurunegala or to the Settlement Officer, of a sum of Rupees Sixteen only (Rs. 16), as the purchase amount of the said land, and whereas the said amount has been duly paid by the said claimant, he is hereby, in pursuance of the agreement aforementioned, declared to be the purchaser of the said land, as more fully described herein below.

#### *Description of Land referred to.*

The land commonly called or known as Kongahamulahena, situated in the village of Bogahawatta, in the Giratalane korale of the Dewamedhi hatpattu of the Kurunegala District, in the North-Western Province, containing in extent 1 acre and 5 perches, and shown as lot 2c in block survey preliminary plan 1,756 and in the annexed diagram; and bounded as follows: on the north and east by Kongahamulahena to be declared the property of the Crown under the Waste Lands Ordinances; on the south by Kongahamulahena to be declared the property of the Crown under the Waste Lands Ordinances, the village limit of Egodagedara, Kajugahamulawatta sold by the Crown (T. P. 338,049); on the west by Kajugahamulawatta sold by the Crown (T. P. 338,049), Dangahamulawatta sold by the Crown (T. P. 340,070).



Surveyor-General's Office,  
Colombo, May 27, 1922.

Scale of 4 Chains to an Inch.

C. H. VINCE,  
for Surveyor-General.

June 19, 1922.

N. A. HAMPTON,  
Special Officer.

#### Kurunegala S. O. No. 3,261.

##### Order under Section 4, Sub-section (1), of "The Waste Lands Ordinances of 1897, 1899, 1900, and 1903."

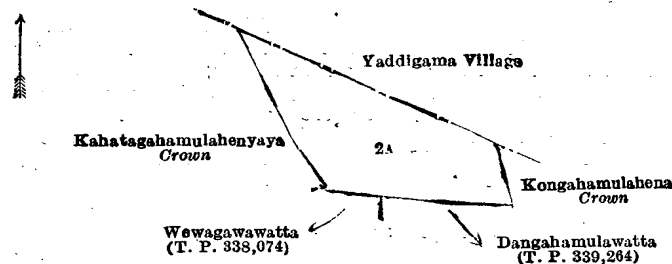
In the matter of the land commonly called or known as Kahatagahamulahena, situate in the village of Bogahawatta, in the Giratalane korale of the Dewamedhi hatpattu of the Kurunegala District, in the North-Western Province, and of "The Waste Lands Ordinances of 1897, 1899, 1900, and 1903."

WHEREAS in pursuance of section 1 of the said Ordinances it was duly declared and notified on the 22nd day of October, 1920, that if no claim to the land commonly called or known as Kahatagahamulahena, situate in the village of Bogahawatta, in the Giratalane korale of the Dewamedhi hatpattu of the Kurunegala District, in the North-Western Province, containing in extent 1 acre and 7 perches, and shown as lot 2A in block survey preliminary plan 1,756 and in the annexed diagram, was made to Harry Chambers Toller, Special Officer appointed under section 28 of the said Ordinances, within the period of three months from the date specified in the said notice, such land would be declared the property of the Crown, and dealt with on account of the Crown (*vide* Notice No. 7,634) :

And whereas Malmithamillage Dingiri Menika made claim thereto, and I, Norman Albert Hampton, Special Officer appointed under section 28 of the said Ordinances, made due inquiry into such claim, and whereas the said claimant and I, with the consent of His Excellency the Governor, came to an agreement in writing dated the 9th day of May, 1921, concerning the said land, under section 4, sub-section (1), of the said Ordinances, whereby it was agreed that the said claimant should be declared the purchaser of the said land upon payment, on or before the 9th day of August, 1921, to the Government Agent at Kurunegala or to the Settlement Officer, of a sum of Rupees Sixteen only (Rs. 16), as the purchase amount of the said land, and whereas the said amount has been duly paid by the said claimant, she is hereby, in pursuance of the agreement aforementioned, declared to be the purchaser of the said land, as more fully described herein below.

##### Description of the Land referred to.

The land commonly called or known as Kahatagahamulahena, situated in the village of Bogahawatta, in the Giratalane korale of the Dewamedhi hatpattu of the Kurunegala District, in the North-Western Province, containing in extent 1 acre and 7 perches, and shown as lot 2A in block survey preliminary plan 1,756 and in the annexed diagram; and bounded as follows: on the north by the village limit of Yaddigama; on the east by the village limit of Yaddigama, Kongahamulahena to be declared the property of the Crown under the Waste Lands Ordinances; on the south by Dangahamulawatta sold by the Crown (T. P. 339,264), Wewagawawatta sold by the Crown (T. P. 338,074); on the west by Kahatagahamulahenyaya to be declared the property of the Crown under the Waste Lands Ordinances.



Surveyor-General's Office,  
Colombo, May 27, 1922.

Scale of 4 Chains to an Inch.

C. H. VINCE,  
for Surveyor-General.

June 19, 1922.

N. A. HAMPTON,  
Special Officer.

## Kurunegala S. O. No. 3,262.

Order under Section 4, Sub-section (1), of "The Waste Lands Ordinances of 1897, 1899, 1900, and 1903,"  
declaring Land to be Crown Property.

In the matter of the lands commonly called or known as Ambalangodellehena and Alutwattehena, Alutwattehena (reservation for bund), &c., situate in the village of Madige Pandawa, in the Giratalane korale of the Dewamedhi hatpattu of the Kurunegala District, in the North-Western Province, and of "The Waste Lands Ordinances of 1897, 1899, 1900, and 1903."

WHEREAS in pursuance of section 1 of the said Ordinances it was duly notified on the 5th day of March, 1920, that if no claim to the lands commonly called or known as Ambalangodellehena and Alutwattehena, Alutwattehena (reservation for bund), &c., situate in the village of Madige Pandawa, in the Giratalane korale of the Dewamedhi hatpattu of the Kurunegala District, in the North-Western Province, containing in extent 43 acres 3 roods and 30 perches, and shown as lots 16, 43, 39, 45, 50, 62, 65, and 67 in block survey preliminary plan 1,726 and in the annexed diagrams, was made to Norman Albert Hampton, Special Officer appointed under section 23 of the said Ordinances, within the period of three months from the date specified in such notice, such lands would be declared the property of the Crown, and dealt with on account of the Crown (*vide* Notice No. 7,498):

And whereas S. L. A. M. Marikkar on behalf of (1) Thangachchi Umma, (2) Pakir Lebbe, and (3) Ibrahim Lebbe, and (4) Tamby Kandu Srema Lebbe, (5) Pakir Lebbelage Srema Lebbe, (6) Pakir Lebbelage Omaru Lebbe (minor), (7) Pakir Lebbelage Belkisumma (minor), (8) Ibura Lebbe Sinnamma, (9) Meera Veda Gurunnehelagegedera Isma Lebbe Gurunnehe, (10) Meera Veda Gurunnehelagegedera Srema Nachchi, and (11) Loku Veda Gurunnehelagegedera Uduma Lebbe for themselves made claim thereto; and whereas the said 1st claimant having died during the pendency of the inquiry, her heir, the said 4th claimant, was substituted; and whereas the said 2nd claimant having died during the pendency of the inquiry, his heirs, the said 5th, 6th, and 7th claimants, were substituted; and whereas the said 3rd claimant having died during the pendency of the inquiry, his heir, the said 8th claimant, was substituted; and whereas the said 4th, 5th, 8th, 9th, 10th, and 11th claimants entered into an agreement in writing dated the 1st day of November, 1920, whereby in consideration of (a) the Settlement Officer settling as private property outside the Waste Lands Ordinances lots 50B, 64, and 59 of the notice and of the block survey preliminary plan 1,726, and (b) their being declared the purchasers of 5 acres more or less of lot 50 of the notice and of the block survey preliminary plan 1,726, now shown as lot 50c on the same plan, upon payment to the Government Agent at Kurunegala or to the Settlement Officer, on or before the 1st day of January, 1921, of a sum of Rupees Eighty only (Rs. 80), they withdrew their claims to the above-mentioned lots 16, 43, 39, 45, 50, 62, 65, and 67 of this order; and whereas the said 11th claimant as duly appointed guardian over the said 6th and 7th minor claimants entered into an agreement in writing dated the 17th day of March, 1921, whereby in consideration of the Settlement Officer settling as private property outside the Waste Lands Ordinances lots 50B, 64, and 59 of the notice and of the block survey preliminary plan 1,726, he withdrew the claim of the said minor claimants to the above-mentioned lots 16, 43, 39, 45, 50, 62, 65, and 67 of this order; I, Norman Albert Hampton, the aforesaid Special Officer, under and by virtue of the powers vested in me in that behalf by section 4 of the said Ordinances, do hereby on this 9th day of March, 1922, order and declare, under section 4, sub-section (1), of the said Ordinances, that the said lands, as more fully described herein below, are the property of the Crown.

*Description of the Lands referred to.*

The following lots situated in the village of Madige Pandawa, in the Giratalane korale of the Dewamedhi hatpattu of the Kurunegala District, in the North-Western Province, as described in the annexed diagrams:—

## I.—Block survey preliminary plan 1,726.

Lot.	Name of Land.	Extent, A. R. P.
16 ..	Ambalangodellehena and Alutwattehena .. ..	22 0 29
43 ..	Alutwattehena (reservation for bund) .. ..	0 0 24
		22 1 13

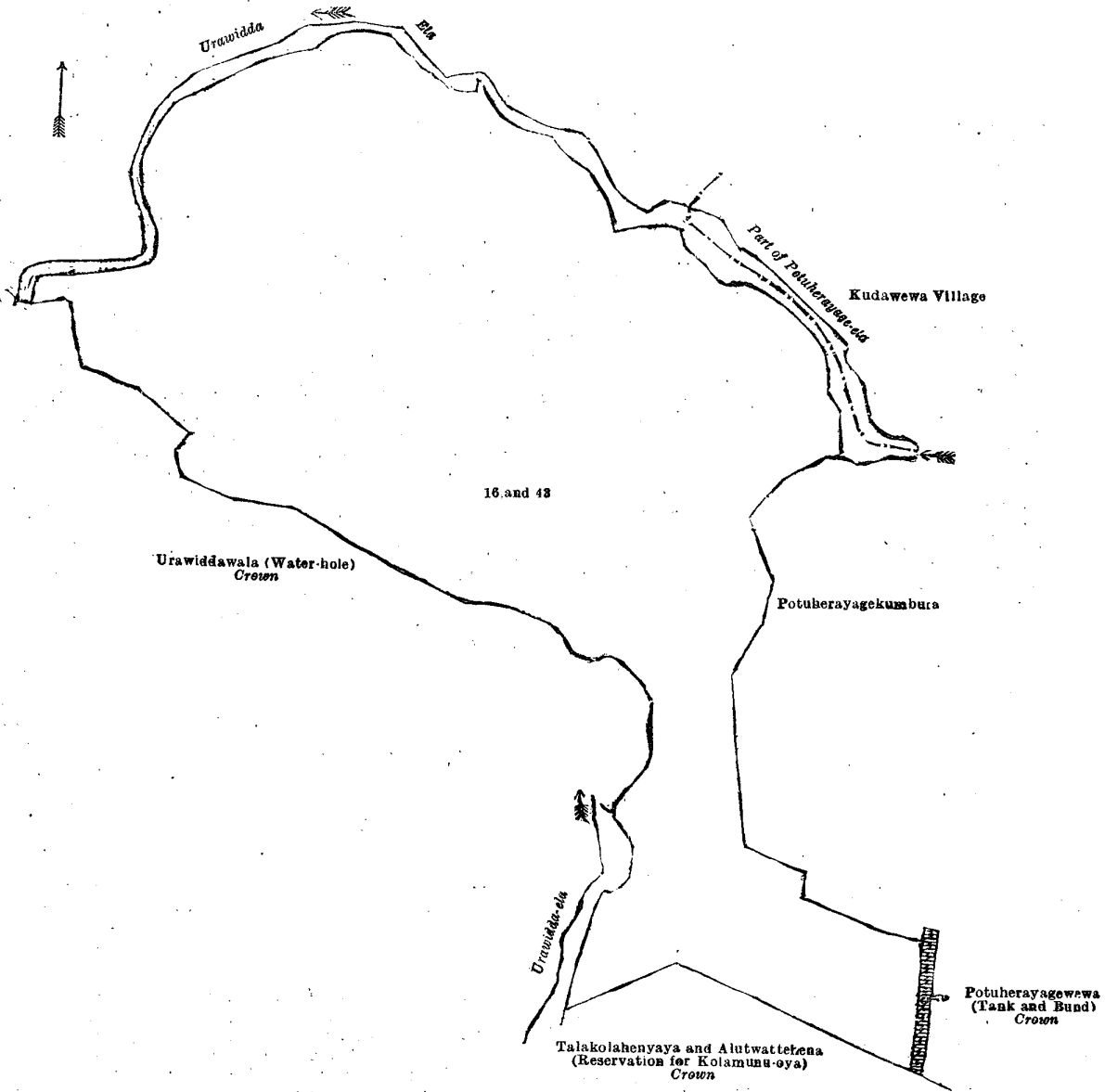
and bounded as follows: on the north by Urawidda-ela, part of Potuherayage-ela (the village limit of Kudawewa); on the east by Potuherayage-ela (the village limit of Kudawewa), Potuherayagekumbura claimed by Siyambalagaskotuwa Arachchillage Isma Lebbe, Potuherayagewewa (tank and bund) to be declared the property of the Crown under the Waste Lands Ordinances; on the south by Talakolahenyaya and Alutwattehena (reservation for Kolamunu-oya) to be declared the property of the Crown under the Waste Lands Ordinances; on the west by Urawidda-ela, Urawiddawala (water-hole) to be declared the property of the Crown under the Waste Lands Ordinances, Urawidda-ela.

[For Diagram see page 1200.]

## II.—Block survey preliminary plan 1,726.

Lot.	Name of Land.	Extent, A. R. P.
39 ..	Galkandehena .. ..	1 2 13

and bounded as follows: on the north by Potuherayagekumbura claimed by Siyambalagaskotuwa Arachchillage Isma Lebbe of Siyambalagaskotuwa, part of Potuherayage-ela (the village limit of Kudawewa), Potuherayage-ela, Marakkayage-amuna (water-hole) to be declared the property of the Crown under the Waste Lands Ordinances; on the east by Marakkayage-amuna (water-hole) to be declared the property of the Crown under the Waste Lands Ordinances, the village limit



Surveyor-General's Office,  
Colombo, January 13, 1922.

Scale of 4 Chains to an Inch.

G. K. THORNHILL,  
for Surveyor-General.

of Pandawa ; on the south by Potuherayagewewa (tank and bund) to be declared the property of the Crown under the Waste Lands Ordinances, Galkandehena (reservation for bund) to be declared the property of the Crown under the Waste Lands Ordinances ; on the west by Potuherayagekumbura claimed by Siyambalagaskotuwa Arachchillage Isma Lebbe of Siyambalagaskotuwa, Kumbukgahamulakamata claimed by Siyambalagaskotuwa Arachchillage Isma Lebbe of Siyambalagaskotuwa, Potuherayagekumbura claimed by Siyambalagaskotuwa Arachchillage Isma Lebbe of Siyambalagaskotuwa.



Surveyor-General's Office,  
Colombo, January 13, 1922.

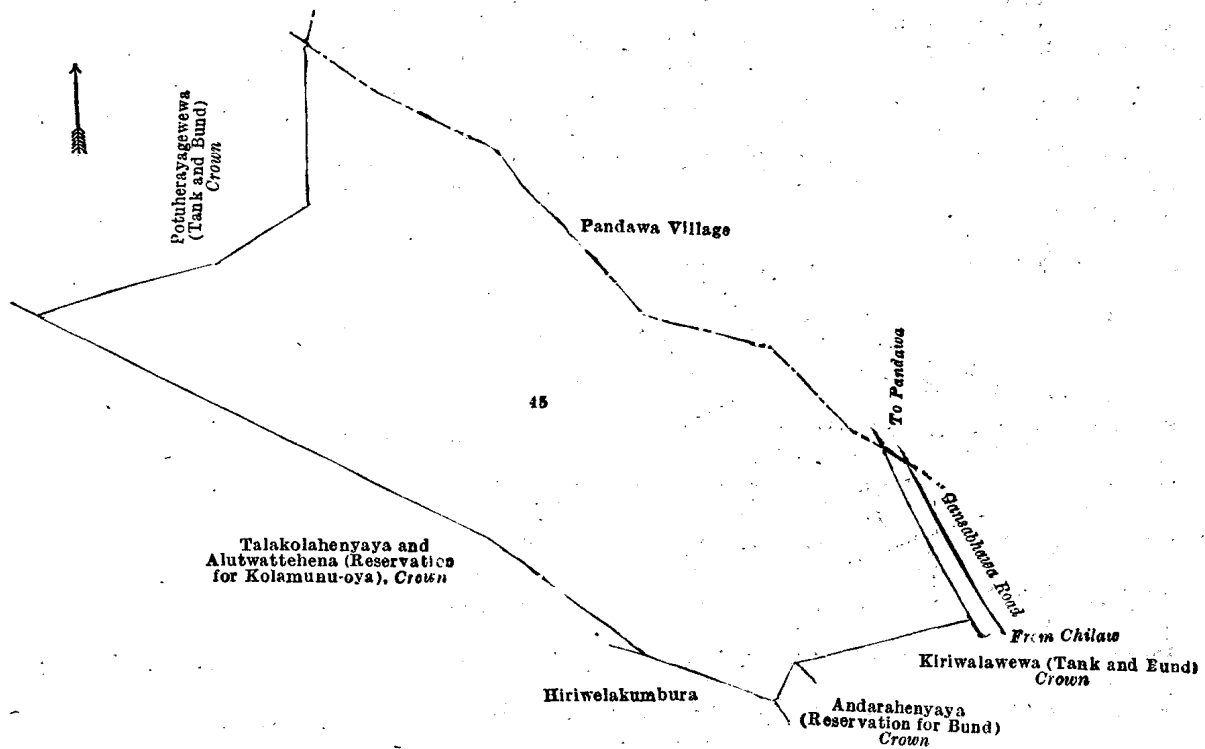
Scale of 4 Chains to an Inch.

G. K. THORNHILL,  
for Surveyor-General.

III.—Block survey preliminary plan 1,726.

Lot.	Name of Land.	Extent, A. R. P.
45	Andarahenyaya	10 0 24

and bounded as follows : on the north by Potuherayagewewa (tank and bund) to be declared the property of the Crown under the Waste Lands Ordinances, the village limit of Pandawa ; on the east by the Gansabhawa road from Pandawa to Chilaw, Kiriwalawewa (tank and bund) to be declared the property of the Crown under the Waste Lands Ordinances, Andarahenyaya (reservation for bund) to be declared the property of the Crown under the Waste Lands Ordinances ; on the south by Hiriwelakumbura claimed by Lekamalage Pachchira Lebbe and others, Talakolahenyaya and Alutwattéhena (reservation for Kolamunu-oya) to be declared the property of the Crown under the Waste Lands Ordinances ; on the west by Talakolahenyaya and Alutwattéhena (reservation for Kolamunu-oya) to be declared the property of the Crown under the Waste Lands Ordinances, Potuherayagewewa (tank and bund) to be declared the property of the Crown under the Waste Lands Ordinances.



Surveyor-General's Office,  
Colombo, January 13, 1922.

Scale of 4 Chains to an Inch.

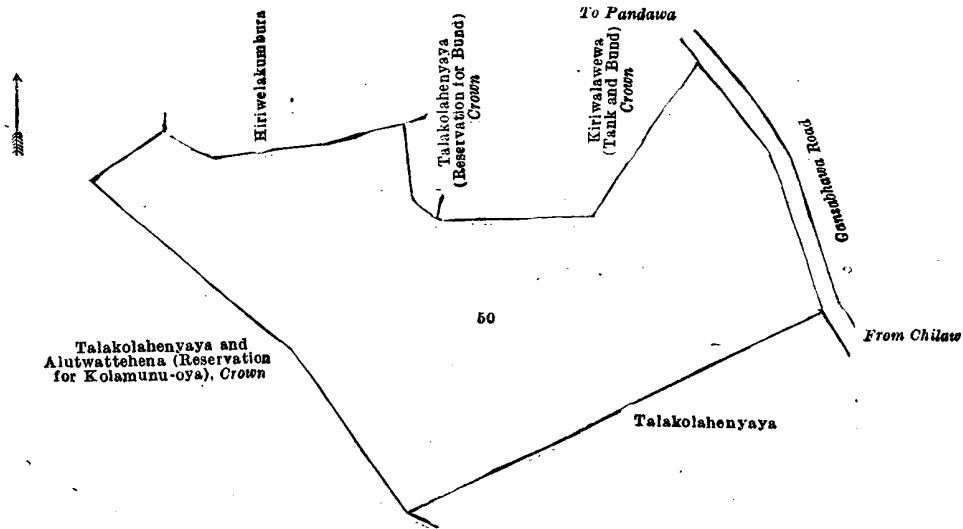
G. K. THORNHILL,  
for Surveyor-General.

IV.—Block survey preliminary plan 1,726.

Lot.	Name of Land.	Extent, A. R. P.
50	Talakolahenyaya	7 3 13

and bounded as follows : on the north by Talakolahenyaya and Alutwattéhena (reservation for Kolamunu-oya) to be declared the property of the Crown under the Waste Lands Ordinances, Hiriwelakumbura claimed by Lekamalage Pachchira Lebbe and others, Talakolahenyaya (reservation for bund) to be declared the property of the Crown under the Waste Lands Ordinances.

Ordinances, Kiriwalawewa (tank and bund) to be declared the property of the Crown under the Waste Lands Ordinances ; on the east by the Gansabhawa road from Pandawa to Chilaw, Talakolaheyaya sold to Tambykandu Slema Lebbe and others under the Waste Lands Ordinances ; on the south by Talakolahenyaya sold to Tambykandu Slema Lebbe and others under the Waste Lands Ordinances, Talakolahenyaya and Alutwattehana (reservation for Kolamunu-oya) to be declared the property of the Crown under the Waste Lands Ordinances ; on the west by Talakolahenyaya and Alutwattehana (reservation for Kolamunu-oya) to be declared the property of the Crown under the Waste Lands Ordinances.



Surveyor-General's Office,  
Colombo, January 13, 1922.

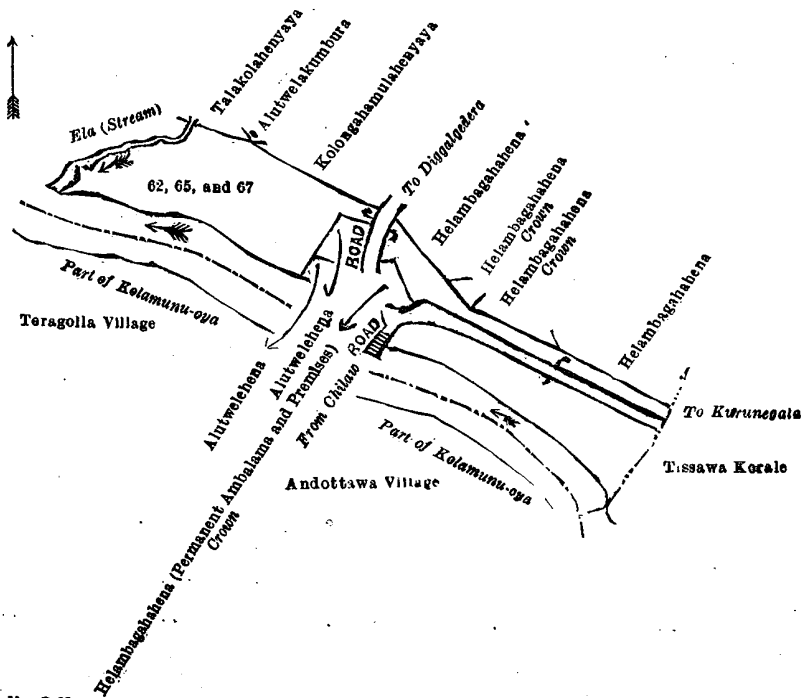
Scale of 4 Chains to an Inch.

G. K. THORNHILL,  
for Surveyor-General.

Lot.	Name of Land.	V.—Block survey preliminary plan 1,726.	Extent, A. R. P.
62	Madige Pandawahenyaya (reservation for Kolamunu-oya)	..	1 0 5
65	Helambagahahena (reservation for road)	..	0 1 12
67	Do. (reservation for Kolamunu-oya)	..	0 2 30
			2 0 7

(Exclusive of the roads passing through the land.)

and bounded as follows : on the north by an ela (stream), Talakolahenyaya sold to Tambykandu Slema Lebbe and others under the Waste Lands Ordinances, Alutwelakumbura claimed by Lekamalage Pachchira Lebbe and others, Kolongahamulahenyaya (private), Helambagahahena (private), Helambagahahena declared to be the property of the Crown under the Waste Lands Ordinances, Helambagahahena declared to be the property of the Crown under the Waste Lands Ordinances, Helambagahahena (private) ; on the east by Helambagahahena (private), the boundary limit of the Tissawa korale ; on the south by part of Kolamunu-oya (the village limit of Andottawa), a road from Chilaw to Kurunegala, Helambagahahena (permanent ambalana and premises) to be declared the property of the Crown under the Waste Lands Ordinances, Alutwelehena sold by the Crown, Alutwelehena sold by the Crown, part of Kolamunu-oya (the village limit of Toragolla) ; on the west by part of Kolamunu-oya (the village limit of Toragolla), an ela (stream).



Surveyor-General's Office,  
Colombo, January 13, 1922.

Scale of 4 Chains to an Inch.

G. K. THORNHILL,  
for Surveyor-General.

March 9, 1922.

N. A. HAMPTON,  
Special Officer.

## Kurunegala S. O. No. 3,263.

Order under Section 2 of "The Waste Lands Ordinances of 1897, 1899, 1900, and 1903,"  
declaring Land to be Crown Property.

In the matter of the lands commonly called or known as a road (part of), Meddewewa (tank and bund), &c., situate in the village of Wadumunna, in the Giratalane korale of the Dewamedhi hatpattu of the Kurunegala District, in the North-Western Province, and of "The Waste Lands Ordinances of 1897, 1899, 1900, and 1903."

THE notice required by section 1 of "The Waste Lands Ordinances of 1897, 1899, 1900, and 1903," having been duly published in manner prescribed by that section in respect of the above-named lands (*vide* Notice No. 7,650), and no claim having been made to the said lands or to any interest therein within the period of three months from the date specified in the said notice, I, Norman Albert Hampton, Special Officer appointed under section 28 of the said Ordinances, under and by virtue of the powers vested in me in that behalf by section 2 of the said Ordinances, do hereby on this 16th day of June, 1922, order and declare that the said lands, as more fully described herein below, situate in the village of Wadumunna, in the Giratalane korale of the Dewamedhi hatpattu of the Kurunegala District, in the North-Western Province, and shown as lots 33, 26, 22, 1, 3, 5, 8, 11, 13, 17c, 19, 21, 35, and 18 in block survey preliminary plan 1,765 and in the annexed diagrams, and containing in extent 19 acres 2 roods and 9 perches, are the property of the Crown.

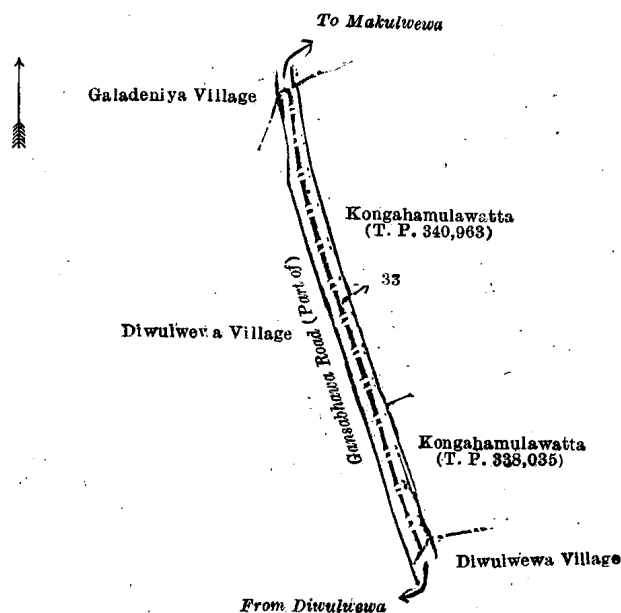
*Description of the Lands referred to.*

The following lots situated in the village of Wadumunna, in the Giratalane korale of the Dewamedhi hatpattu of the Kurunegala District, in the North-Western Province, as described in the annexed diagrams:—

## I.—Block survey preliminary plan 1,765.

Lot.	Name of Land.	Extent, A. R. P.
33	Road (part of)	0 1 3

and bounded as follows: on the north by the village limit of Galadeniya; on the east by Kongahamulawatta sold by the Crown (T. P. 340,963), Kongahamulawatta sold by the Crown (T. P. 338,035); on the south by the village limit of Diwulwewa; on the west by the village limit of Diwulwewa (part of Gansabhawa road from Diwulwewa to Makulwewa).



Surveyor-General's Office,  
Colombo, April 25, 1922.

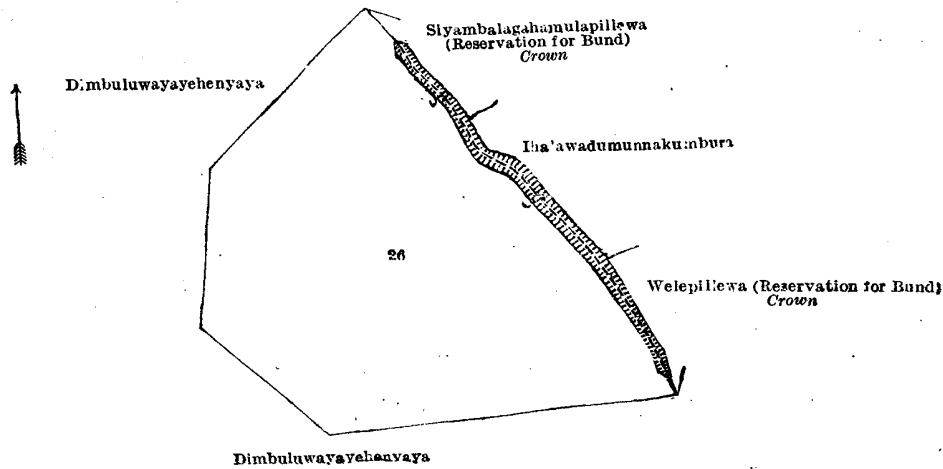
Scale of 4 Chains to an Inch.

C. H. VINCE,  
for Surveyor-General.

## II.—Block survey preliminary plan 1,765.

Lot.	Name of Land.	Extent, A. R. P.
26	Meddewewa (tank and bund)	6 1 17

and bounded as follows: on the north by Dimbuluwayayehenyaya (private), Siyambalagahamulapillewa (reservation for bund) to be declared the property of the Crown under the Waste Lands Ordinances; on the east by Siyambalagahamulapillewa (reservation for bund) to be declared the property of the Crown under the Waste Lands Ordinances, Ihala Wadumunnakumbura claimed by Ekanayaka Mudiyansele Ambarahami Arachchi and others, Welapillewa (reservation for bund) to be declared the property of the Crown under the Waste Lands Ordinances; on the south and west by Dimbuluwayayehenyaya (private).



Surveyor-General's Office,  
Colombo, April 25, 1922.

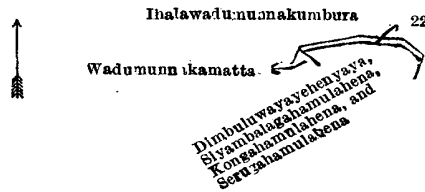
Scale of 4 Chains to an Inch.

C. H. VINCE,  
for Surveyor-General.

III.—Block survey preliminary plan 1,765.

Lot.	Name of Land.	Extent, A. R. P.
22	Vele-ela	0 0 6

and bounded as follows: on the north and east by Ihalawadumunnakumbura claimed by Ekanayaka Mudiyansele Ambarahami Arachchi and others; on the south by Dimbuluwayayehenyaya, Siyambalagahamulahena, Kongahamulahena, and Serugahamulahena (private), Wadumunnakamatta claimed by G. P. Jayatuhami and others; on the west by Ihalawadumunnakumbura claimed by Ekanayaka Mudiyansele Ambarahami Arachchi and others.



Surveyor-General's Office,  
Colombo, April 25, 1922.

Scale of 4 Chains to an Inch.

C. H. VINCE,  
for Surveyor-General.

IV.—Block survey preliminary plan 1,765.

Lot.	Name of Land.	Extent, A. R. P.	Lot.	Name of Land.	Extent, A. R. P.
1	Part of Kolamunu-oya	3 1 24	17c	Wattakkapillewa	3 2 28
3	Puhu-oya	2 1 25	19½	Gansabhawa road	0 1 38
5	Road	0 1 27	21	Do. (part of)	0 0 22
8	Kolamunu-oya (stream)	1 2 38	35	Parana Kolomunu-oya (part of)	0 1 8
11	Ela (part of)	0 0 8			
13	Road	0 0 9			12 2 27

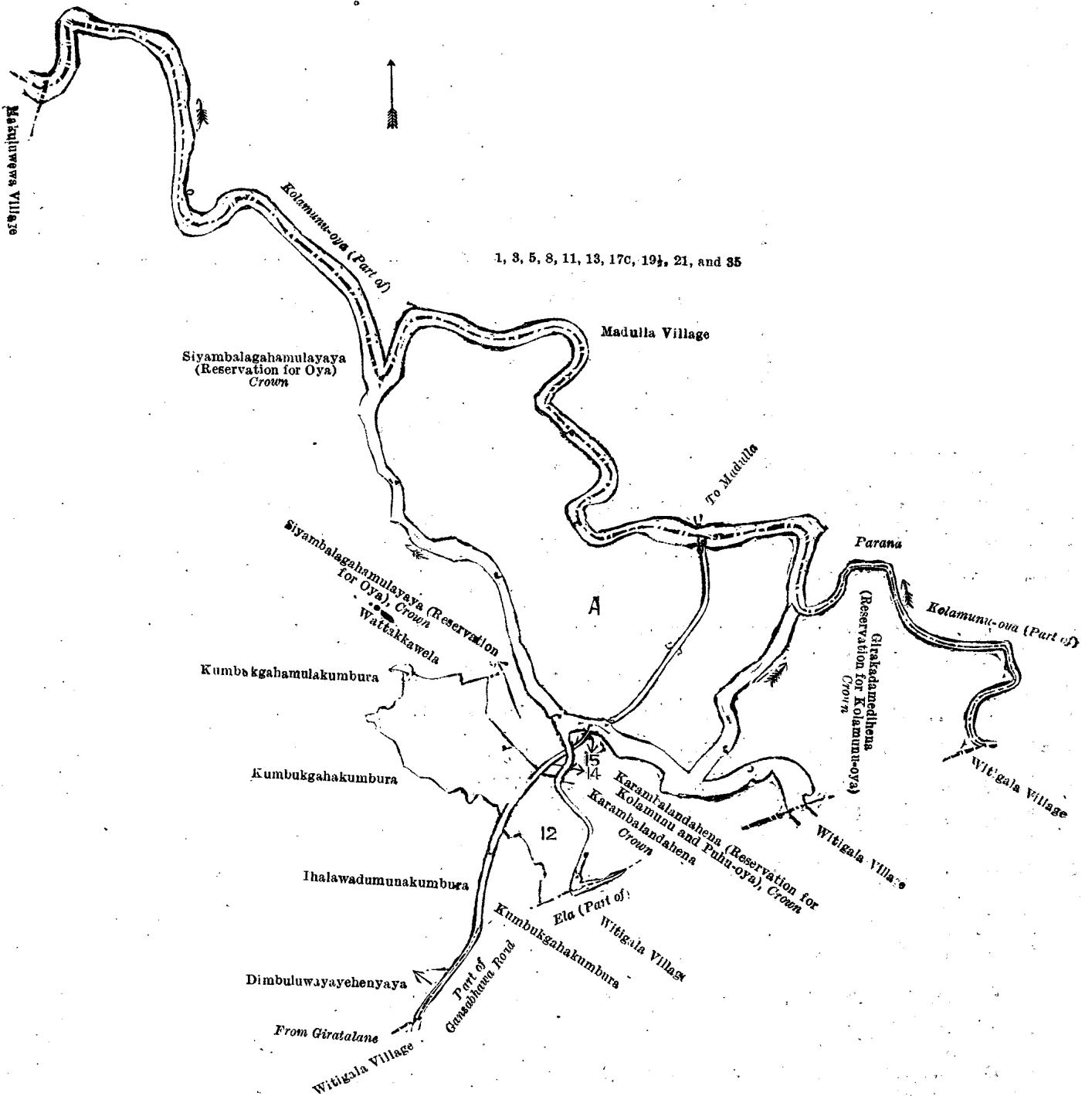
and bounded as follows: on the north by the village limit of Madulla (part of the Kolamunu-oya), the village limit of Madulla (part of the Parana Kolamunu-oya); on the east by the village limit of Madulla (part of the Parana Kolamunu-oya); on the south by the village limit of Witigala, Girakadamedihena (reservation for Kolamunu-oya) to be declared the property of the Crown under the Waste Lands Ordinances, Karambalandahena (reservation for Kolamunu-oya and Puhu-oya) to be declared the property of the Crown under the Waste Lands Ordinances, Karambalandahena to be declared the property of the Crown under the Waste Lands Ordinances, the village limit of Witigala (part of an ela), the village limit of Witigala, Kumbukgahakumbura claimed by Galadeni Patirennayalage Ausadahami and others, the village limit of Witigala (part of the Gansabhawa road to Giratalane); on the west by Dimbuluwayayehenyaya (private), Ihalawadumunnakumbura claimed by Ekanayaka Mudiyansele Ambarahami Arachchi and others, Kumbukgahakumbura claimed by Galadeni Patirennayalage Ausadahami and others, Kumbukgahakumbura claimed by Ekanayaka Mudiyansele Jayatuhami and others, Wattakkawela claimed by Ekanayaka Mudiyansele Gunarathami and another, Siyambalagahamulayaya (reservation for oya) to be declared the property of the Crown under the Waste Lands Ordinances, Siyambalagahamulayaya (reservation for oya) to be declared the property of the Crown under the Waste Lands Ordinances, the village limit of Makulwewa.

NOTE.—The following lots lying within the above-mentioned boundaries are excluded from this part of the order, and no part of their aggregate acreage of 25 acres and 15 perches is included in the acreage of 12 acres 2 roods and 27 perches given above:—

Block survey preliminary plan 1,765.

Lot.	Name of Land.	Extent, A. R. P.	Lot.	Name of Land.	Extent, A. R. P.
A 4	Medihena (reservation for oya)	18 1 14	15	Karambalandahena (reservation for Puhu oya)	0 0 13
A 6	Medihena (reservation for Kolamunu-oya and Puhu oya)	5 0 15	12	Kumbukgahakumburapillewa	1 2 5
14	Kumbukgahakumburapillewa (reservation for Puhu oya)	0 0 8			25 0 15





Surveyor-General's Office,  
Colombo, April 25, 1922.

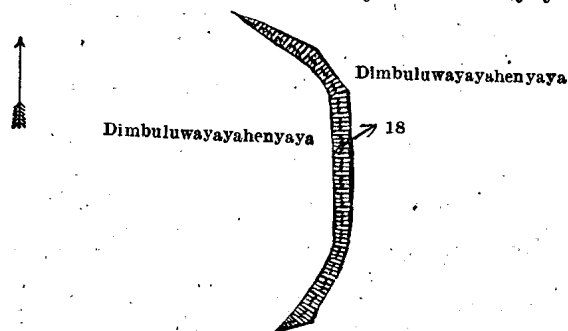
Scale of 8 Chains to an Inch.

C. H. VINCE,  
for Surveyor-General.  
Extent, A. R. P.  
0 0 36

Lot. Name of Land. V.—Block survey preliminary plan 1,765.

18 Bund

and bounded as follows : on the north, east, south, and west by Dimbuluwayayehenyaya (private).



Surveyor-General's Office,  
Colombo, April 25, 1922.

Scale of 4 Chains to an Inch.

C. H. VINCE,  
for Surveyor-General.

June 16, 1922.

N. A HAMPTON,  
Special Officer.

## Kurunegala S. O. No. 3,264.

Order under Section 4, Sub-section (1), of "The Waste Lands Ordinances of 1897, 1899, 1900, and 1903,"  
declaring Land to be Crown Property.

In the matter of the lands commonly called or known as Siyambalagahamulapillewa (reservation for bund), Welepillewa (reservation for bund), &c., situate in the village of Wadumunna, in the Giratalane korale of the Dewamedhi hatpattu of the Kurunegala District, in the North-Western Province, and of "The Waste Lands Ordinances of 1897, 1899, 1900, and 1903."

WHEREAS in pursuance of section 1 of the said Ordinances it was duly notified on the 5th day of November, 1920, that if no claim to the lands commonly called or known as Siyambalagahamulapillewa (reservation for bund), Welepillewa (reservation for bund), &c., situate in the village of Wadumunna, in the Giratalane korale of the Dewamedhi hatpattu of the Kurunegala District, in the North-Western Province, containing in extent 141 acres 2 roods and 28 perches, and shown as lots 25, 24, 17, 2, 4, 6, 7, 9, 10, 14, and 15 in block survey preliminary plan 1,765 and in the annexed diagrams, was made to Harry Chambers Toller, Special Officer appointed under section 28 of the said Ordinances, within the period of three months from the date specified in such notice, such lands would be declared the property of the Crown, and dealt with on account of the Crown (*vide* Notice No. 7,650):

And whereas (1) Karunanayaka Mudiyansele Appuhamy, (2) ditto Dingiri Banda, (3) ditto Jaya Mudiyanse, (4) Galadeni Patirennhelage Appuhamy, (5) Balasuriya Mudiyansele Menikhamy, (6) Herat Mudiyansele Herathamy, (7) Galadeni Patirennhelage Punchi Menika, (8) Ekanayaka Mudiyansele Mudalihamy, (9) ditto Ungurala, (10) Galadeni Patirennhelage Anagihamy, (11) Karunanayaka Mudiyansele Ukku Banda, (12) Galadeni Patirennhelage Jayatuhamy, (13) ditto Rammenika, (14) ditto Punchirala Arachchi Menu Etana, (15) Ekanayaka Mudiyansele Jayatuhamy, (16) Dissanayaka Mudiyansele Menikhamy, (17) Ekanayaka Mudiyansele Ambarahamy, (18) Galadeni Patirennhelage Punchirala, (19) Ekanayaka Mudiyansele Appuhamy, (20) ditto Appuhamy, (21) ditto Menikhamy, (22) ditto Menu Etana, and (23) ditto Punchi Menika, made claim thereto; and whereas the said 1st to 23rd claimants entered into two agreements in writing dated the 11th day of March, 1921, and the 6th day of July, 1921, respectively, whereby in consideration of the Settlement Officer settling as private property outside the Waste Lands Ordinances (a) lot 12 of the notice and of the block survey preliminary plan 1,765, and (b) 45 acres more or less of lot 17 of the notice and of the block survey preliminary plan 1,765, now shown as lot 17D on the same plan, they withdrew their claims to the above-mentioned lots 25, 24, 17, 2, 4, 6, 7, 9, 10, 14, and 15 of this order; I, Norman Albert Hampton, Special Officer appointed under section 28 of the said Ordinances, under and by virtue of the powers vested in me in that behalf by section 4 of the said Ordinances, do hereby on this 16th day of June, 1922, order and declare, under section 4, sub-section (1), of the said Ordinances, that the said lands, as more fully described herein below, are the property of the Crown.

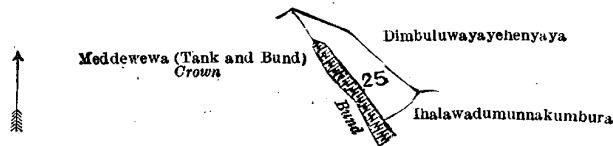
*Description of the Lands referred to.*

The following lots situated in the village of Wadumunna, in the Giratalane korale of the Dewamedhi hatpattu of the Kurunegala District, in the North-Western Province, as described in the annexed diagrams:—

## I.—Block survey preliminary plan 1,765.

Lot.	Name of Land.	Extent, A. R. P.
25	Siyambalagahamulapillewa (reservation for bund)	0 0 34

and bounded as follows: on the north by Dimbuluwayayehenyaya (private); on the east by Dimbuluwayayehenyaya (private), Ihalawadumunnakumbura claimed by Ekanayaka Mudiyansele Ambarahami Arachchi and others; on the south by Ihalawadumunnakumbura claimed by Ekanayaka Mudiyansele Ambarahami Arachchi and others, Meddewewa (tank and bund) to be declared the property of the Crown under the Waste Lands Ordinances; on the west by Meddewewa (tank and bund) to be declared the property of the Crown under the Waste Lands Ordinances.



Surveyor-General's Office,  
Colombo, April 25, 1922.

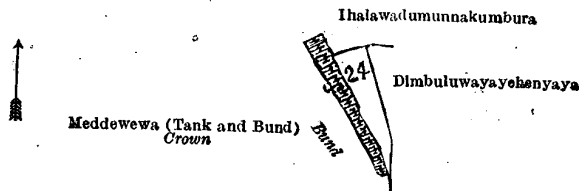
Scale of 4 Chains to an Inch.

C. H. VINCE,  
for Surveyor-General.

## II.—Block survey preliminary plan 1,765.

Lot.	Name of Land.	Extent, A. R. P.
24	Welepillewa (reservation for bund)	0 0 28

and bounded as follows: on the north by Ihalawadumunnakumbura claimed by Ekanayaka Mudiyansele Ambarahami Arachchi and others; on the east by Dimbuluwayayehenyaya (private); on the south and west by Meddewewa (tank and bund) to be declared the property of the Crown under the Waste Lands Ordinances.



Surveyor-General's Office,  
Colombo, April 25, 1922.

Scale of 4 Chains to an Inch.

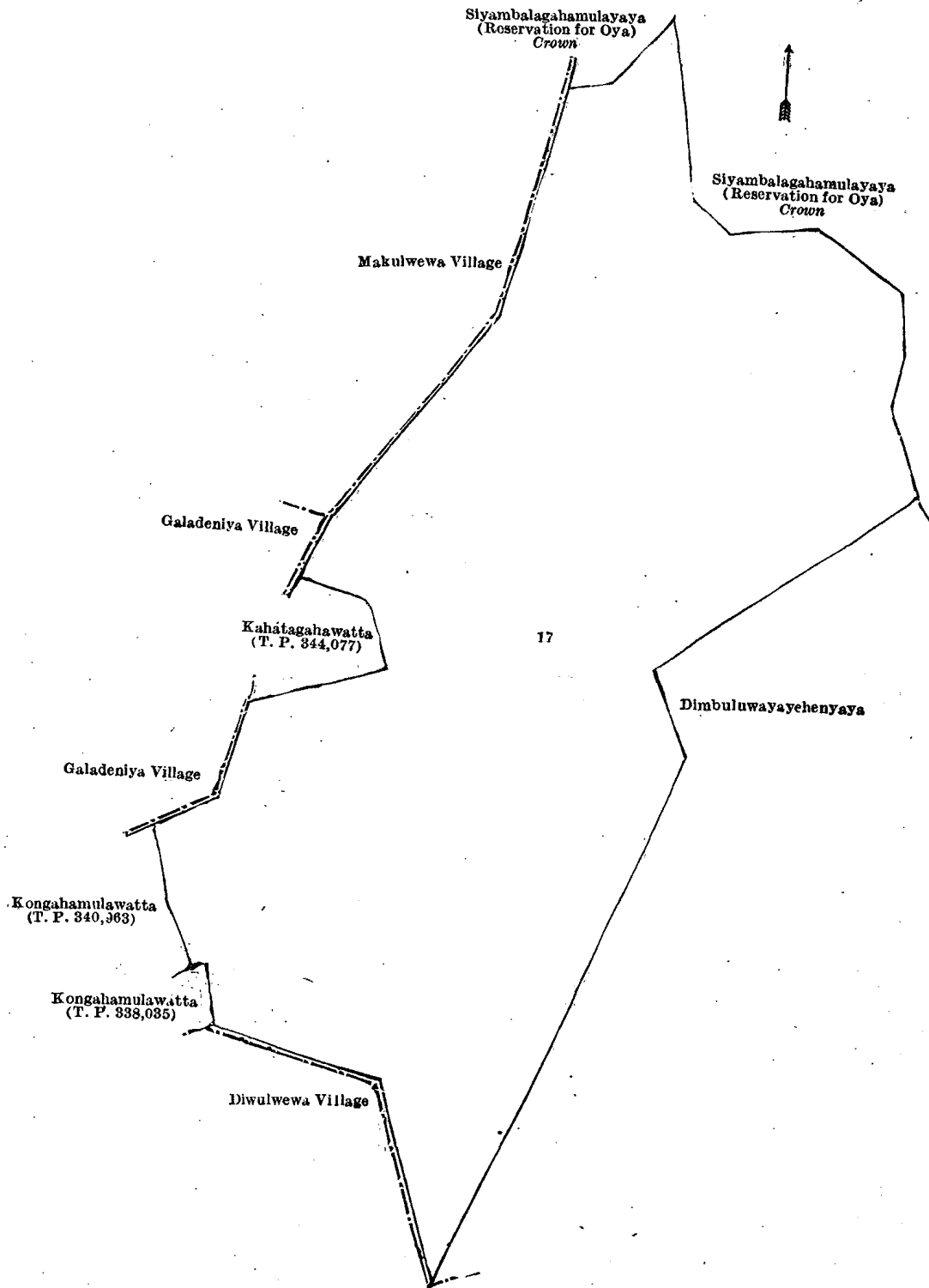
C. H. VINCE,  
for Surveyor-General.

## III.—Block survey preliminary plan 1,765.

Lot.	Name of Land.	Extent, A. R. P.
17	Dimbuluwayayehenyaya, Siyambalagahamulahena, Kongahamulahena, and Serugahamulahena	90 2 33

and bounded as follows: on the north by Siyambalagahamulayaya (reservation for oya) to be declared the property of the Crown under the Waste Lands Ordinances; on the east by Siyambalagahamulayaya (reservation for oya) to be declared the property of the Crown under the Waste Lands Ordinances, Dimbuluwayayehenyaya (private); on the south by

Dimbuluwayayehenya (private), the village limit of Diwulwewa; on the west by the village limit of Diwulwewa, Kongahamulawatta sold by the Crown (T. P. 338,035), Kongahamulawatta sold by the Crown (T. P. 340,963), the village limit of Galadeniya, Kahatagahawatta sold by the Crown (T. P. 344,077), the village limits of Galadeniya and Makulwewa.



Surveyor-General's Office,  
Colombo, April 25, 1922.

Scale of 8 Chains to an Inch.

C. H. VINCE,  
for Surveyor-General.

IV.—Block survey preliminary plan 1,765.

Lot.	Name of Land.	Extent, A. R. P.	Lot.	Name of Land.	Extent, A. R. P.
2 ..	Siyambalagahamulayaya (reservation for oya)	11 3 10	10 ..	Karāmbalandehena ..	1 1 16
4 ..	Medihena (reservation for oya)	18 1 14	14 ..	Kumbukgahakumburapillewa (reservation for Puhu-oya)	0 0 8
6 ..	Do. (reservation for Kolamunuya and Puhu-oya)	5 0 15	15 ..	Karāmbalandehena (reservation for Puhu-oya)	0 0 13
7 ..	Girakadamedihena (reservation for Kolamunuya)	10 2 31			50 2 13
9 ..	Karāmbalandehena (do.)	3 0 26			

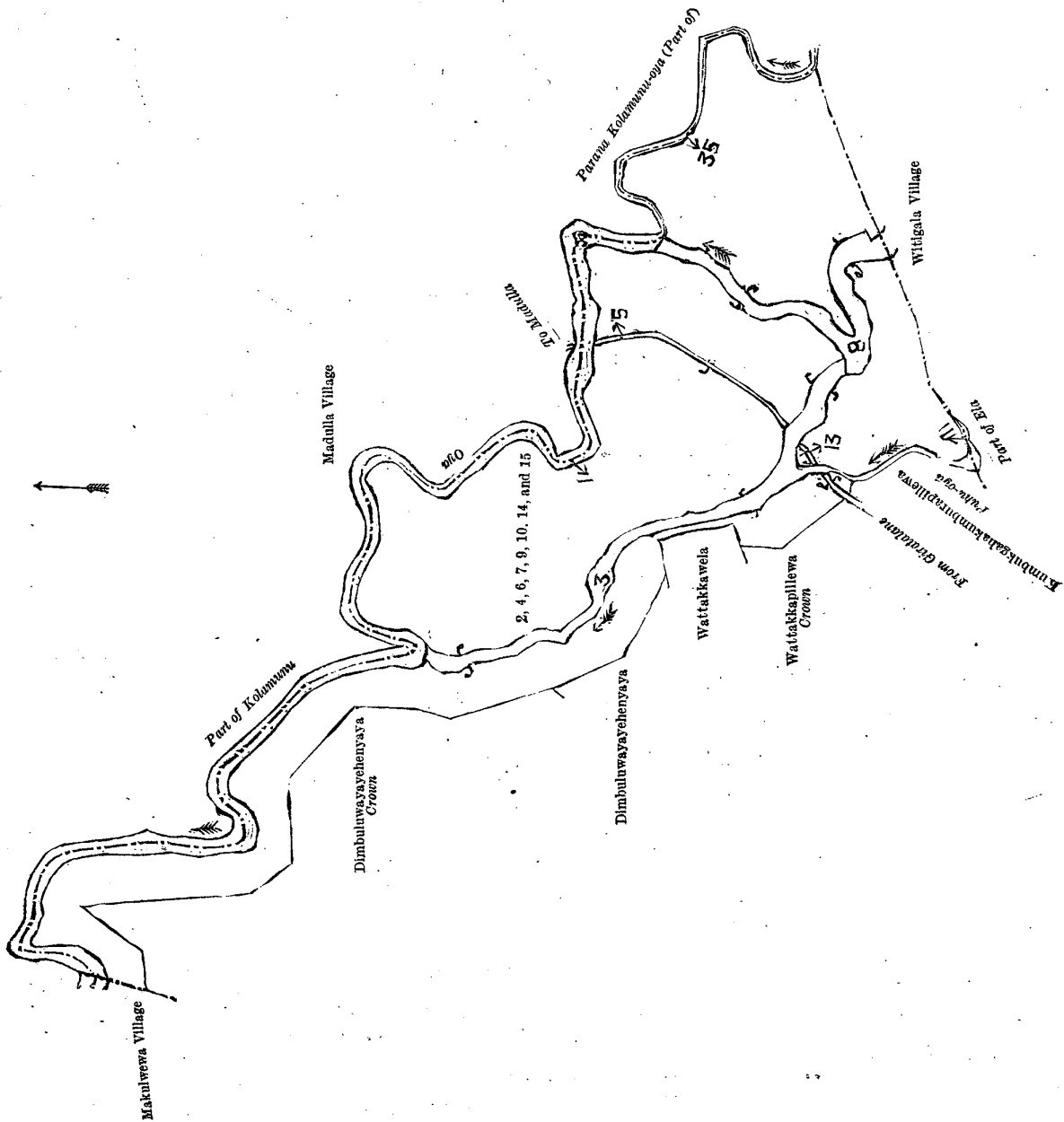
(Exclusive of the road passing through the land.)

and bounded as follows: on the north by part of Kolamunu-oya (the village limit of Madulla, part of Parana Kolamunu-oya (the village limit of Madulla); on the east by part of Parana Kolamunu-oya (the village limit of Madulla), the village limit of Witigala; on the south by the village limit of Witigala, the Puhu-oya; on the west by Wattakkapillewa to be declared the property of the Crown under the Waste Lands Ordinances, Wattakkawela claimed by Ekanayaka Mudiyansele Gunarathami and another, Dimbuluwayayehenyaya (private), Dimbuluwayayehenyaya to be declared the property of the Crown under the Waste Lands Ordinances, the village limit of Makulwewa.

NOTE.—The following lots lying within the above-mentioned boundaries are excluded from this part of the order, and their aggregate acreage of 8 acres 1 rood and 19 perches is not included in the acreage of 50 acres 2 roods and 13 perches given above:—

Block survey preliminary plan 1,765.

Lot.	Name of Land.	Extent, A. R. P.	Lot.	Name of Land.	Extent, A. R. P.
1 ..	Part of Kolamunu-oya	.. 3 1 24	13 ..	Road	.. 0 0 9
3 ..	Puhu-oya (stream)	.. 2 1 25	35 ..	Part of Parana Kolamunu-oya	.. 0 1 8
5 ..	Road	.. 0 1 27			
8 ..	Kolamunu-oya (stream)	.. 1 2 38			8 1 19
11 ..	Ela (stream)	.. 0 0 8			



Surveyor-General's Office,  
Colombo, April 25, 1922.

Scale of 8 Chains to an Inch.

C. H. VINCE,  
for Surveyor-General.

June 16, 1922.

N. A. HAMPTON,  
Special Officer.

## Kurunegala S. O. No. 3,265.

Order under Section 4, Sub-section (1), of "The Waste Lands Ordinances of 1897, 1899, 1900, and 1903,"  
declaring Land to be Crown Property.

In the matter of the lands commonly called or known as Diulgahamulahena (reservation for bund), Talgahamulahenyaya, and Kongahamulahena (reservation for bund), situate in the village of Amunukole, in the Giratalane korale of the Dewamedhi hatpattu of the Kurunegala District, in the North-Western Province, and of "The Waste Lands Ordinances of 1897, 1899, 1900, and 1903."

WHEREAS in pursuance of section 1 of the said Ordinances it was duly notified on the 5th day of November, 1920, that if no claim to the lands commonly called or known as Diulgahamulahena (reservation for bund), Talgahamulahenyaya, and Kongahamulahena (reservation for bund), situate in the village of Amunukole, in the Giratalane korale of the Dewamedhi hatpattu of the Kurunegala District, in the North-Western Province, containing in extent 46 acres 1 rood and 9 perches, and shown as lots 10, 14, 18, and 21 in block survey preliminary plan 1,752 and in the annexed diagrams, was made to Harry Chambers Toller, Special Officer appointed under section 28 of the said Ordinances, within the period of three months from the date specified in such notice, such lands would be declared the property of the Crown, and dealt with on account of the Crown (*vide* Notice No. 7,651):

And whereas (1) Ellekonde Bamunu Mudiyansele Appuhamy, *ex* Arachchi, (2) Madulle Dewasingha Mudiyansele Urdihamy, (3) Madulle Dewasingha Mudiyansele Mudalihamy, (4) Madulle Dewasingha Mudiyansele Appuhamy, and (5) Weerasesekera Bamunu Mudiyansele Pinhamy made claim to the above-mentioned lots 10, 14, 18, and 21; and whereas (6) Dissanayaka Mudiyansele Naidehamy, (7) Bandaranayaka Atapattu Mudiyansele Appuhamy, and (8) Dissanayaka Mudiyansele Kirihamy made claim to the above-mentioned lot 18; and whereas the said 1st claimant having died during the pendency of the inquiry, his heirs, *viz.*, (1a) Ellekonde Bamunu Mudiyansele Hetuhamy and (1b) Ellakonde Bamunu Mudiyansele Menikhamy (minor) were substituted as claimants; and whereas the said 1a claimant for himself and as duly appointed guardian over the said 1b minor claimant entered into two agreements in writing dated the 7th day of March, 1921, and the 24th and 27th days of January, 1922, respectively, whereby in consideration of the Settlement Officer settling as private property outside the Waste Lands Ordinances lots 1, 4, 19, 22, and 25 of the notice and of the block survey preliminary plan 1,752, the said (1a) claimant withdrew his claim and that of the said 1b minor claimant to the above-mentioned lots 10, 14, 18, and 21, of this order; and whereas the said 2nd, 3rd, and 4th claimants entered into an agreement in writing dated the 7th day of March, 1921, whereby in consideration of the Settlement Officer settling as private property outside the Waste Lands Ordinances lots 1 and 4 of the notice and of the block survey preliminary plan 1,752, they withdrew their claims to the above-mentioned lots 10, 14, 18, and 21 of this order; and whereas the said 5th claimant entered into an agreement in writing dated the 7th day of March, 1921, whereby in consideration of the Settlement Officer settling as private property outside the Waste Lands Ordinances lots 1, 4, and 19 of the notice and of the block survey preliminary plan 1,752, he withdrew his claim to the above-mentioned lots 10, 14, 18, and 21 of this order; and whereas the said 6th, 7th, and 8th claimants entered into an agreement in writing dated the 7th day of March, 1921, whereby in consideration of the Settlement Officer settling as private property outside the Waste Lands Ordinances lots 19 and 25 of the notice and of the block survey preliminary plan 1,752, they withdrew their claims to the above-mentioned lot 18 of this order; I, Norman Albert Hampton, Special Officer appointed under section 28 of the said Ordinances, under and by virtue of the powers vested in me in that behalf by section 4 of the said Ordinances, do hereby on this 2nd day of June, 1922, order and declare, under section 4, sub-section (1), of the said Ordinances, that the said lands, as more fully described herein below, are the property of the Crown.

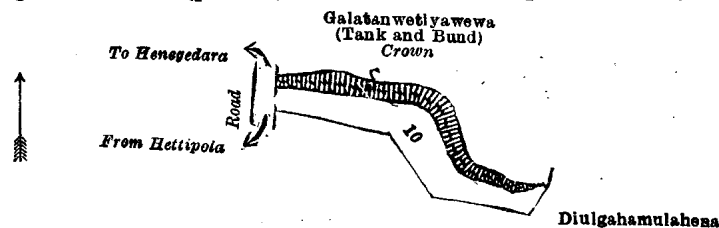
*Description of the Lands referred to.*

The following lots situated in the village of Amunukole, in the Giratalane korale of the Dewamedhi hatpattu of the Kurunegala District, in the North-Western Province, as described in the annexed diagrams:—

## I.—Block survey preliminary plan 1,752.

Lot.	Name of Land.	Extent, A. R. P.
10 ..	Diulgahamulahena (reservation for bund)	0 1 27

and bounded as follows: on the north by Galatanwetiya wewa (tank and bund) to be declared the property of the Crown under the Waste Lands Ordinances; on the east by Galatanwetiya wewa (tank and bund) to be declared the property of the Crown under the Waste Lands Ordinances, Diulgahamulahena (private); on the south by Diulgahamulahena (private); on the west by Diulgahamulahena (private), the road from Hettipola to Henegedera.



Surveyor-General's Office,  
Colombo, April 26, 1922.


Scale of 4 Chains to an Inch.

C. H. VINCE,  
for Surveyor-General.

## II.—Block survey preliminary 1,752.

Lot.	Name of Land.	Extent, A. R. P.
14 ..	Diulgahamulahena (reservation for bund)	0 0 22

and bounded as follows: on the north by Diulgahamulahena (private), Amunukolewewa (tank and bund) to be declared the property of the Crown under the Waste Lands Ordinances; on the east by Amunukolewewa (tank and bund) to be declared the property of the Crown under the Waste Lands Ordinances; on the south by Wewapaulawatta claimed by Bandaranayaka Mudiyansele Naidehamy and another; on the west by Diulgahamulahena (private).



Surveyor-General's Office,  
Colombo, April 26, 1922.

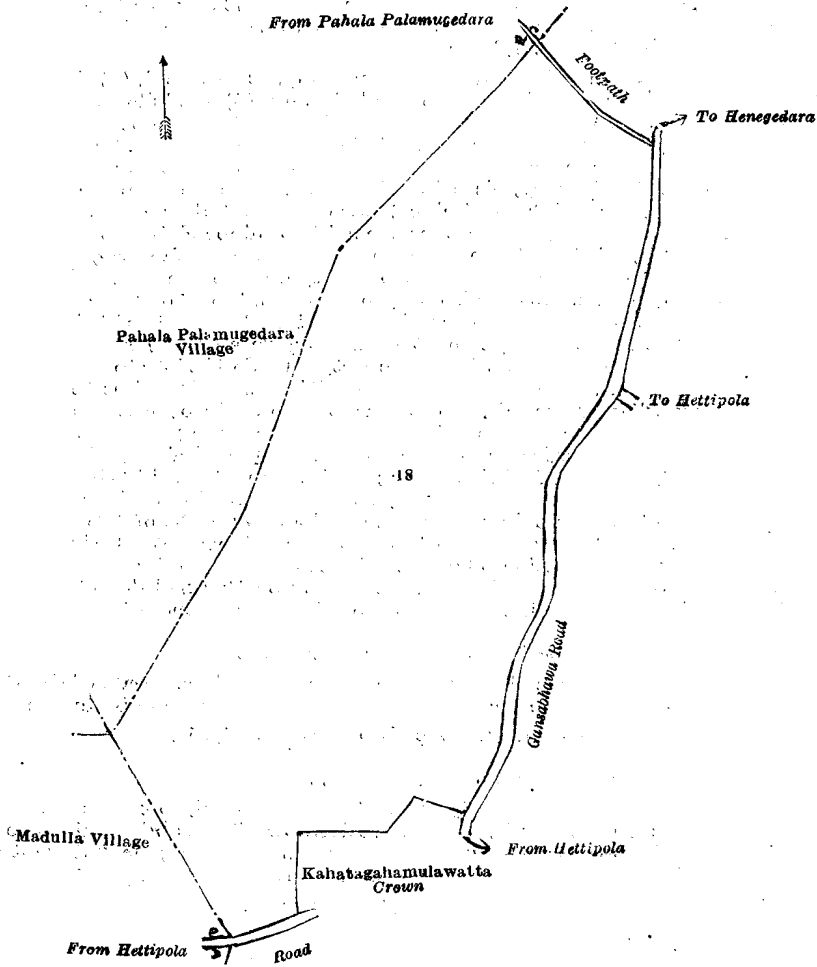
Scale of 3 Chains to an Inch.

C. H. VINCE,  
for Surveyor-General.

III.—Block survey preliminary plan 1,752.

Lot.	Name of Land.	Extent, A. R. P.
18	Talgahamulahenyaya	45 2 27

and bounded as follows : on the north by the village limit of Pahalapalamugedera, the footpath from Pahalapalamugedera ; on the east by the footpath from Pahalapalamugedera, the Gansabhawa road from Henegedera to Hettipola ; on the south by Kahatagahamulawatta to be declared the property of the Crown under the Waste Lands Ordinances ; a road to Hettipola, the village limit of Madulla ; on the west by the village limits of Madulla and Pahalapalamugedera.



Surveyor-General's Office,  
Colombo, April 26, 1922.

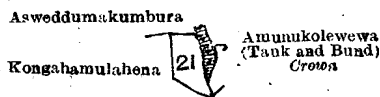
Scale of 8 Chains to an Inch.

C. H. VINCE,  
for Surveyor-General.

IV.—Block survey preliminary plan 1,752.

Lot.	Name of Land.	Extent, A. R. P.
21	Kongahamulahena (reservation for bund)	0 0 13

and bounded as follows : on the north by Asweddumakumbura claimed by Weerasekera Bamunu Mudiyanseleage Pinhamy and others ; on the east by Amunukolewewa (tank and bund) to be declared the property of the Crown under the Waste Lands Ordinances ; on the south and west by Kongahamulahena (private).



Surveyor-General's Office,  
Colombo, April 26, 1922.

Scale of 4 Chains to an Inch.

C. H. VINCE,  
for Surveyor-General.

N. A. HAMPTON,  
Special Officer.

June 2, 1922.

## Puttalam S. O. No. 98.

Order under Section 4, Sub-section (1), of "The Waste Lands Ordinances of 1897, 1899, 1900, and 1903,"  
declaring Land to be Crown Property.

In the matter of the lands commonly called or known as Omarikulamkani *alias* Puttalam plain, Wannankulam *alias* Sannikulam, &c., situate in the village of Puttalam South, within the Local Board limits of Puttalam of the Puttalam District, in the North-Western Province; and of "The Waste Lands Ordinances of 1897, 1899, 1900, and 1903."

WHEREAS in pursuance of section 1 of the said Ordinances it was duly notified on the 10th day of December, 1920, that if no claim to the lands commonly called or known as Omarikulamkani *alias* Puttalam plain, Wannankulam *alias* Sannikulam, &c., situate in the village of Puttalam South, within the Local Board limits of Puttalam of the Puttalam District, in the North-Western Province, containing in extent 157 acres 1 rood and 3·5 perches, and shown as lots 47, 48, 49, 50, 58, 65, 62, 63, 94A2, 94½, 94½A, 94½B, 100, 100A, 100B, 65A, 65½, 65½A, 65½B, 79, 81, 89, 92, 93, 94A, 94A1, and 95 in preliminary plan 4,839 and in the annexed diagrams, was made to Walter Ernest Wait, Special Officer appointed under section 28 of the said Ordinances, within the period of three months from the date specified in such notice, such lands would be declared the property of the Crown, and dealt with on account of the Crown (*vide* Notice No. 7,710):

And whereas (1) Trutand Henry Obeyesekera for himself and on behalf of (2) St. Elmo Obeyesekera (minor) and (3) Suwarna Obeyesekera (minor); (4) William Moses de Silva Wickramatilleke for himself and on behalf of (5) William Robert Henry Wijesinghe, (6) Gratian Jeronimus, (7) Sarah Elizabeth Wijesinghe, (8) Mary Gertrude de Silva Wickramatilleke, and (9) Joseph Jeronimus; (10) James Alfred Wijeyesinghe (senior) for himself and on behalf of (11) Mary Patricia Goonewardene (*nee* Mary Patricia Wijeyesinghe), and (12) James Alfred Wijeyesinghe (junior) and (13) Mary Magdaline Obeyesekera for themselves made claim to the above-mentioned lots 47, 48, 49, 50, 58, 65, and 65A; and whereas (14) Moona Kavanna Kader Saibo Maraikar and (15) Segu Sadakutulla Maraikar Alitamby Maraikar for themselves and on behalf of (16) Neina Mohammadu Maraikar Segu Ismail Maraikar (minor), (17) Neina Mohammadu Maraikar Ummu Kuluthumma (minor), (18) Ponimuttu Nachchia, and (19) Mohideen Meera Nachchia, made claim to the above-mentioned lots 62, 89, 92, 93, 94½, 94½A, 94½B, 95, 100, 100A, 100B, 63, 94A, 94A1, and 94A2; and whereas Mena Yana Avanna Sithambaram Mudaly as duly appointed attorney of (20) Mena Yana Avanna Annamalai Chetty, Mena Yana Navanna Sithambaram as the agent of (21) Mena Yana Navanna Meyappa Chetty, Mena Pana Suna Kamachiapulle on behalf of (22) Mena Pana Suna Palaniappa Chetty, and Mena Pana Lana Muttiah Chetty as the agent of (23) Mena Pana Lana Palaniappa Chetty made claim to the above-mentioned lots 79, 65½, 65½A, 65½B, and 81; and whereas the said 1st claimant for himself and as duly appointed representative of the said 2nd and 3rd minor claimants, and the said 4th, 5th, 6th, 7th, 8th, 9th, 10th, 11th, 12th, and 13th claimants for themselves entered into four agreements in writing dated the 14th day of March, 1921, the 14th day of March 1921, the 17th day of March, 1921, and the 14th day of May, 1921, respectively, whereby in consideration of the Settlement Officer settling as private property outside the Waste Lands Ordinances unnoticed lot 45 of the preliminary plan 4,839, the said 1st claimant withdrew his claim and that of the said 2nd and 3rd minor claimants, and the said 4th, 5th, 6th, 7th, 8th, 9th, 10th, 11th, 12th, and 13th claimants withdrew their claims to the above-mentioned lots 47, 48, 49, 50, 58, 65, and 65A of this order; and whereas the said 14th claimant for himself, the said 15th claimant for himself and as duly appointed guardian and curator of the said 16th and 17th minor claimants, and the said 18th and 19th claimants for themselves entered into two agreements in writing dated the 21st day of March, 1921, and the 29th day of March, 1921, respectively, whereby in consideration of (a) the Settlement Officer settling as private property outside the Waste Lands Ordinances unnoticed lots 90, 91, 98, 99, 125, 126, 127, 157, 159, 160, and 161 of the preliminary plan 4,839, aggregating 9 acres 1 rood and 30 perches, more or less; and (b) the said 14th, 15th, 16th, 17th, 18th, and 19th claimants being declared the owners of (i.) 10 acres more or less of lot 63 of the notice and of the preliminary plan 4,839, now shown as lot 63A on the same plan, and (ii.) 5½ acres more or less of lot 94 of the notice and of the preliminary plan 4,839, now shown as subdivisional lot 94 on the same plan, the said 14th claimant withdrew his claim, the said 15th claimant withdrew his claim and that of the said 16th and 17th minor claimants, and the said 18th and 19th claimants withdrew their claims to the above-mentioned lots 62, 89, 92, 93, 94½, 94½A, 94½B, 95, 100, 100A, 100B, 63, 94A, 94A1, and 94A2 of this order; and whereas Mena Yana Avanna Sithambaram Mudali as duly appointed attorney of the said 20th claimant, the said 21st claimant for himself Mena Pana Suna Udayappa Chetty as duly appointed attorney of the said 22nd claimant, and the said 23rd claimant for himself entered into an agreement in writing dated the 3rd day and the 10th day of June, 1921, whereby in consideration of the Settlement Officer settling as private property outside the Waste Lands Ordinances unnoticed lots 80, 80½, 82, 83, 84, 85, and 86 of the preliminary plan 4,839, the said Mena Yana Avanna Sithambaram Mudali withdrew the claim of the said 20th claimant, the said 21st claimant withdrew his claim, the said Mena Pana Suna Udayappa Chetty withdrew the claim of the said 22nd claimant, and the said 23rd claimant withdrew his claim to the above-mentioned lots 79, 65½, 65½A, 65½B, and 81 of this order; I, Maxwell MacLagan Wedderburn, Special Officer appointed under section 28 of the said Ordinances, under and by virtue of the powers vested in me in that behalf by section 4 of the said Ordinances, do hereby on this 2nd day of May, 1922, order and declare, under section 4, sub-section (1), of the said Ordinances, that the said lands, as more fully described herein below, are the property of the Crown.

*Description of the Lands referred to.*

The following lots situated in the village of Puttalam South, within the Local Board limits of Puttalam of the Puttalam District, in the North-Western Province, as described in the annexed diagrams:—

## I.—Preliminary plan 4,839

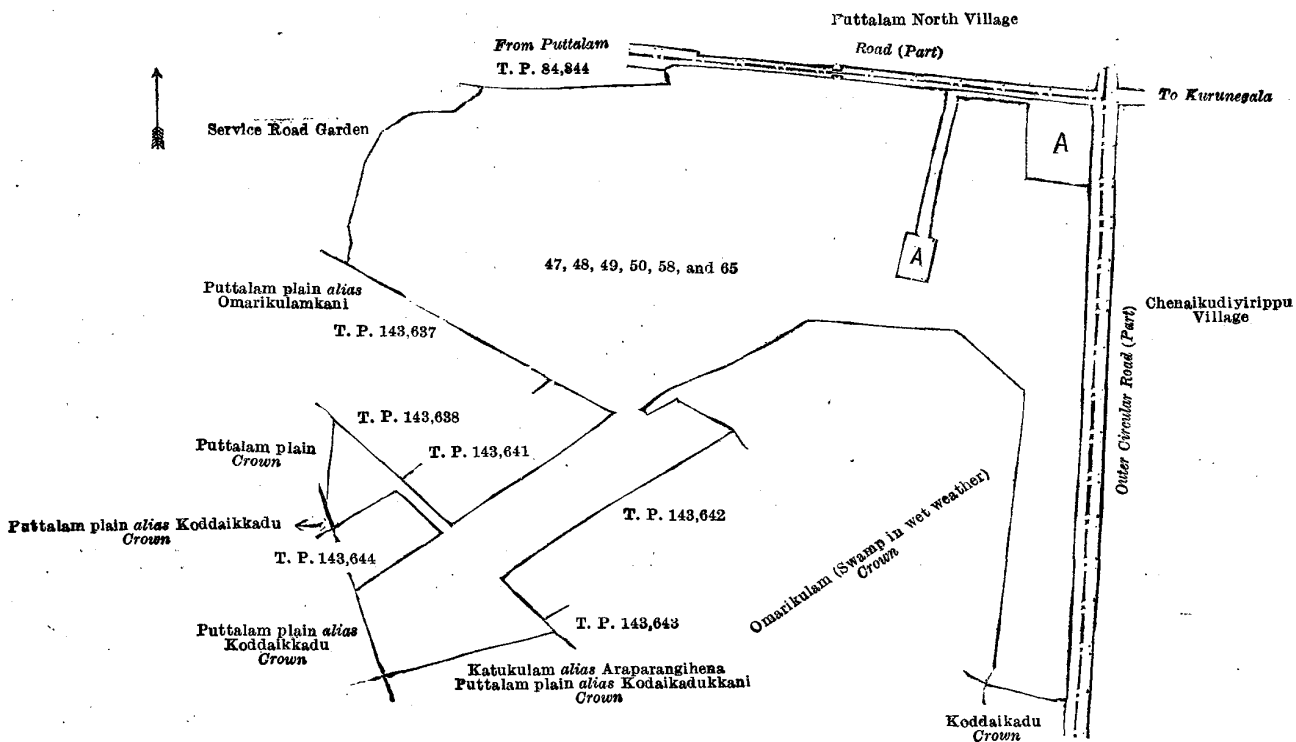
Lot.	Name of Land.	Extent, A. R. P.	Lot.	Name of Land.	Extent, A. R. P.
47	Omarikulamkani <i>alias</i> Puttalam plain	1 1 15	58	Ammaiaspatiriveli (road reservation)	15 0 22
48	Wannankulam <i>alias</i> Sannikulam	20 3 22	65	Puttalam plain <i>alias</i> Kodaikkadu	8 1 19·3
49	Sannikulam	5 2 33			
50	Ammaiaspatiriveli (road reservation)	0 0 5			51 1 36·3

and bounded as follows: on the north by the Service road garden (private), T. P. 84,844, the road (part) from Puttalam to Kurunegala (the village limit of Puttalam North); on the east by the Outer Circular road (part) (the village limit of Chenaikudiyirippu); on the south by Kodaikkadu to be declared the property of the Crown under the Waste Land Ordinances; Omarikulam (swamp in wet weather) to be declared the property of the Crown under the Waste Lands Ordinances, T. P. 143,642, T. P. 143,643, Katukulam *alias* Araparangihena and Puttalam plain *alias* Kodaikkadukkan to be declared the property of the Crown under the Waste Lands Ordinances; on the west by the Puttalam plain *alias* Kodaikkadu to

be declared the property of the Crown under the Waste Lands Ordinances, T. P. 143,644, the Puttalam plain *alias* Koddai-kadu to be declared the property of the Crown under the Waste Lands Ordinances, the Puttalam plain to be declared the property of the Crown under the Waste Lands Ordinances, T. P. 143,638, T. P. 143,641, the Puttalam plain *alias* Omarikulamkani (T. P. 143,637), the Service road garden (private).

NOTE.—The following lots lying within the above-mentioned boundaries are excluded from this part of the order, and their aggregate acreage of 1 acre 3 roods and 7 perches is not included in the acreage of 51 acres 1 rood and 36·3 perches given above:—

Preliminary plan 4,839.					
Lot.	Name of Land.	Extent, A. R. P.	Lot.	Name of Land.	Extent, A. R. P.
A 51 ..	Ammaiaspatiriveli (road reservation)	0 0 10	A 55 ..	Ammaiaspatiriveli (road reservation)	0 0 10
A 52 ..	Path to Infectious Disease Hospital	0 0 25	A 56 ..	Gravelkuli (parts of T. Ps. 60,866 and 60,867)	1 0 22
A 53 ..	Ammaiaspatiriveli (road reservation)	0 0 8	A 57 ..	Do. (do.)	0 0 8
A 54 ..	Infectious Disease Hospital premises (garden and bungalow) ..	0 · 1 4			1 3 7



Surveyor-General's Office,  
Colombo, March 13, 1922.

Scale of 8 Chains to an Inch.

C. H. VINCE,  
for Surveyor-General.

II.—Preliminary plan 4,839.

Lot.	Name of Land.	Extent, A. R. P.	Lot.	Name of Land.	Extent, A. R. P.
62 ..	Kaddukulam (tank and bund) ..	2 3 13	100 ..	Puttalam-Chilaw road, Service road, three cross roads, and half of Puttalam-Kurunegala road ..	13 0 6
63 ..	Puttalam plain <i>alias</i> Kodaikadukkani, Kattukulam <i>alias</i> Araparangihena ..	30 1 25	100A ..	Part of Outer Circular road ..	0 0 27
94A2 ..	Araparangihena and Katukulam ..	2 0 22·2	100B ..	Do. ..	1 0 35
94½ ..	Do. ..	23 3 39·8			
94¾A ..	Do. ..	3 3 0·2			
94¾B ..	Do. ..	0 1 19·5			77 3 27·7

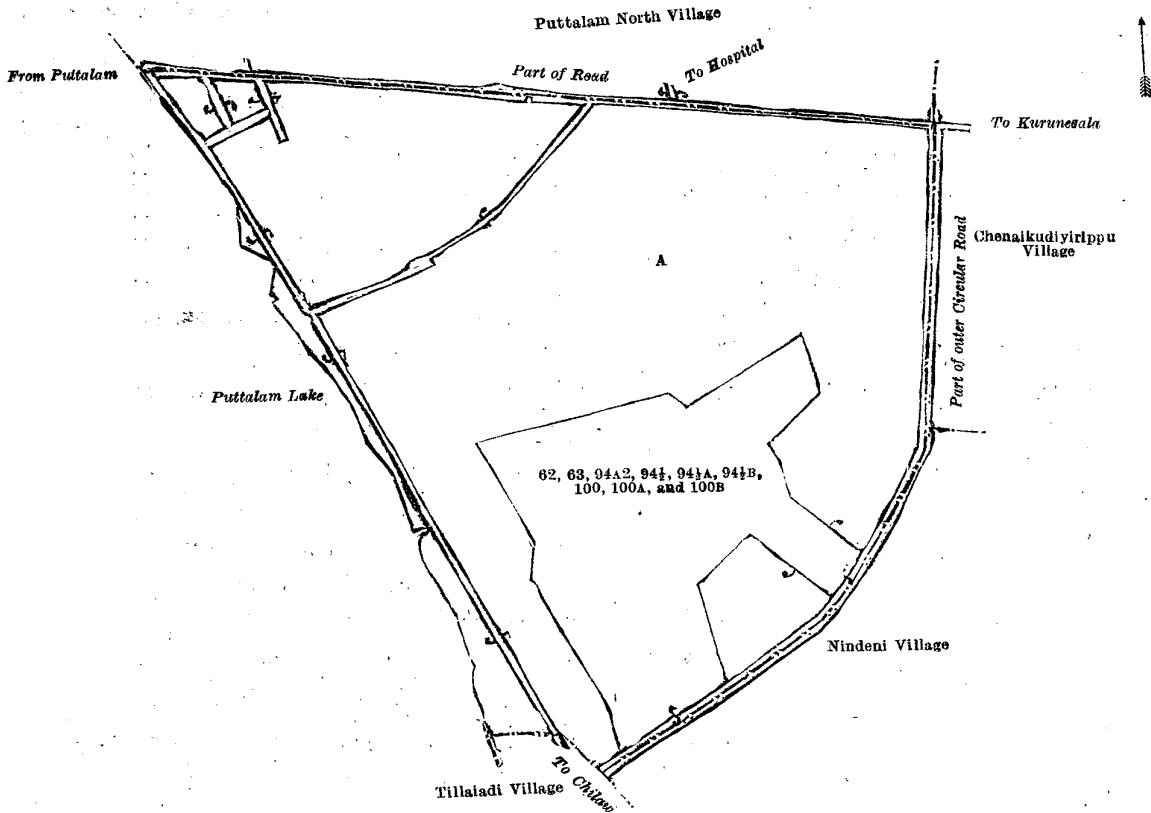
and bounded as follows: on the north by part of road from Puttalam to Kurunegala (the village limit of Puttalam North); on the east by part of Outer Circular road (the village limits of Chenalkudiyirippu and Nindeni); on the south by part of Outer Circular road (the village limit of Nindeni); the village limit of Tillaiadi; on the west by the Puttalam lake.



NOTE.—The following lots lying within the above-mentioned boundaries are excluded from this part of the order, and no part of their aggregate acreage of 219 acres 2 roods and 19.9 perches is included in the acreage of 77 acres 3 roods and 27.7 perches given above:—

## Preliminary plan 4,839.

Lot.	Name of Land.	Extent, A. R. P.	Lot.	Name of Land.	Extent, A. R. P.
A 1	Parts of T. Ps. 88,288 and 84,832..	0 0 16	A 56	Gravelkuli (parts of T. Ps. 60,866 and 60,867)	1 0 22
A 2	Bungalows and gardens, parts of T. Ps. 88,288, 84,832, 84,833, 84,834, and 84,835 ..	1 3 27	A 57	Do. ( do. )	0 0 8
A 3	Parts of T. Ps. 84,868 and 84,869..	0 0 11	A 58	Ammaiaspatiriveli ..	15 0 22
A 4	Bungalows and gardens, parts of T. Ps. 84,868, 84,869, 84,870, and 84,871 ..	1 1 38	A 59	Omarikulam (swamp in wet weather) ..	14 3 36
A 7	Episcopal Church grounds (T. P. 89,519) ..	1 2 17	A 60	Koddaikadu ..	1 2 26
A 8	Do. do. ..	0 0 32	A 61	Pampattiyarkulam (swamp in wet weather) ..	10 1 33
A 10	Dry moat ..	0 1 29	A 63A	Kattukulam <i>alias</i> Araparangihena ..	10 0 0
A 10½	Road to salt stores ..	0 0 3	A 64	Koddaikkadu (T. Ps. 143,642 and 143,643) ..	7 2 13
A 11	Salt store premises for Southern Dépôt ..	5 3 26	A 65	Puttalam plain <i>alias</i> Koddaikkadu ..	8 1 19.3
A 12	Reclamation ground ..	0 2 20	A 65A	Puttalam plain ..	0 2 7.7
A 13	Reservation for moat ..	0 0 26	A 65½	Do. <i>alias</i> Koddaikkadu ..	12 2 5
A 14	Dry moat ..	1 1 19	A 65½A	Puttalam plain ..	0 0 2.5
A 15	Puttalam plain ..	0 2 32	A 65½B	Do. ..	1 0 4.5
A 16	Footpath reservation ..	0 0 30	A 65½	Do. (hut) ..	0 0 13.5
A 17	Puttalam plain ..	4 3 12	A 66	Do. (part of T. P. 143,644) ..	1 0 23
A 17½	Do. ..	1 2 2	A 66½	Do. ( do. ) ..	1 1 29.7
A 17¾	Do. ..	1 1 31.	A 66½A	Do. ( do. ) ..	0 1 13.8
A 18	Medical Officers' quarters and premises ..	0 3 1	A 67	Do. <i>alias</i> Omarikulam (T. P. 143,641 and parts of T.Ps. 143,637 and 143,638) ..	9 1 4.2
A 19	Kachcheri premises (bungalow) ..	4 3 22	A 67A	Puttalam plain <i>alias</i> Omarikulam (part of T. P. 143 638)..	1 2 4.8
A 20	Court-house premises (bungalow) ..	1 3 38	A 67½	Do. ( do. ) ..	0 2 33.2
A 21	Government quarters for clerks (bungalows) ..	0 1 15	A 68	Puttalam plain <i>alias</i> Omarikulamkani (bungalow premises) ..	0 0 14
A 22	Silva Vittadikani (T. P. 140,226 and part of T. P. 140,227) ..	0 3 35	A 69	Do. (do.) (part of T. P. 143,637) ..	0 0 12
A 22A	Government clerks' quarters ..	0 2 25	A 70	Do. (do.) (part of T. P. 143,638) ..	0 0 1
A 23	Bungalows and gardens (parts of T. Ps. 140,227, 140,228, 140,229, 140,230, and 140,252) ..	2 3 15	A 71	Government garage (bungalow) ..	0 1 1
A 24	Puttalam plain ..	0 0 6	A 72	Puttalam plain ..	0 0 6
A 25	Do. ..	0 1 16	A 73	Do. ..	0 0 15
A 26	Do. ..	0 3 38	A 74	Do. (part of T.P. 51,345) Public Works Department cooly lines ..	0 1 10
A 27	Do. ..	2 1 0	A 74½	Puttalam plain (part of T.P. 51,345) ..	0 0 20
A 28	Do. ..	0 1 36	A 75	District Engineer's bungalow and Public Works Department yard ..	4 2 17
A 29	Water-course ..	1 2 30	A 76	Public Works Department premises (part of T.P. 51,345)..	0 2 35
A 30	Lincadikani ..	0 0 4	A 77	Do. metal dump ..	0 2 32
A 31	Do. (parts of T. Ps. 154,869, 154,870, and 154,871) ..	2 0 17	A 77½	Drain ..	0 0 2
A 32	Do. ..	0 0 5	A 78	Roddunilam (bare land, road reservation) ..	0 0 25
A 33	Puttalam timber depôt ..	2 2 9	A 79	Katukulamkani (waste land, road reservation)..	0 0 20
A 34	Public Works Department metal dump ..	0 2 39	A 80	Do. (parts of T.Ps. 51,345 and 50,774) ..	4 3 3
A 34½	Drain ..	0 0 4	A 80½	Puttalam plain (part of T.P. 50,774) ..	0 3 1.9
A 35	Puttalam timber depôt (road reservation) ..	0 1 5	A 81	Katukulamveli ..	2 2 34
A 36	Lincadikani ..	0 0 19	A 82	Katukulamkani ..	0 0 38
A 37	Public Works Department clerks' quarters (bungalow) ..	0 0 38	A 83	Do. ..	0 0 6
A 38	Puttalam plain (road reservation) ..	0 0 32	A 84	Do. ..	0 0 6
A 39	Do. (part of T. P. 140,252) ..	0 0 4	A 85	Do. (hut, &c.) ..	0 0 13
A 40	Do. (part of T.P. 140,230) ..	0 0 10	A 86	Do. ..	0 0 3
A 41	Do. (part of T.P. 140,229) ..	0 0 3	A 87	Araipparangihena (part of T. P. 71,516) ..	1 0 10
A 42	Do. ( do. ) ..	0 0 2	A 88	Do. ( do. ) ..	0 0 24
A 43	Do. (parts of T.Ps. 140,227 and 140,228) ..	0 0 4	A 89	Katukulamkani and Araipparangihena (road reservation) ..	0 1 3
A 44	Service road garden (road reservation) ..	0 0 33	A 90	Araipparangitoddam ..	0 2 23
A 45	Do. ..	1 2 22	A 91	Do. ..	0 0 8
A 46	Puttalam plain (part of T.P. 84,844) ..	1 1 26	A 92	Araipparangihena (road reservation) ..	0 0 35
A 47	Do. <i>alias</i> Omarikulamkani ..	1 1 15	A 93	Do. ..	1 2 4
A 48	Wannakulam <i>alias</i> Sannikulam ..	20 3 22	A 94	Do. <i>alias</i> Katukulamkani ..	5 2 0
A 49	Sanikulam ..	5 2 33	A 94A	Do. and Katukulam ..	7 1 37.3
A 50	Ammaiaspatiriveli (road reservation) ..	0 0 5	A 94A1	Do. do. ..	1 0 27.5
A 51	Do. ( do. ) ..	0 0 10	A 95	Do. <i>alias</i> Katukulamkani ..	0 0 39
A 52	Path to Infectious Disease Hospital ..	0 0 25	A 96	Do. ..	3 0 23
A 53	Ammaiaspatiriveli (road reservation) ..	0 0 8	A 96A	Do. ..	1 0 39
A 54	Infectious Disease Hospital premises (garden and bungalow)..	0 1 4	A 97	Araipparangitoddam ..	0 1 14
A 55	Ammaiaspatiriveli (road reservation) ..	0 0 10	A 98	Do. ..	0 0 22
			A 99	Do. ..	3 1 19



Surveyor-General's Office,  
Colombo, March 13, 1922.

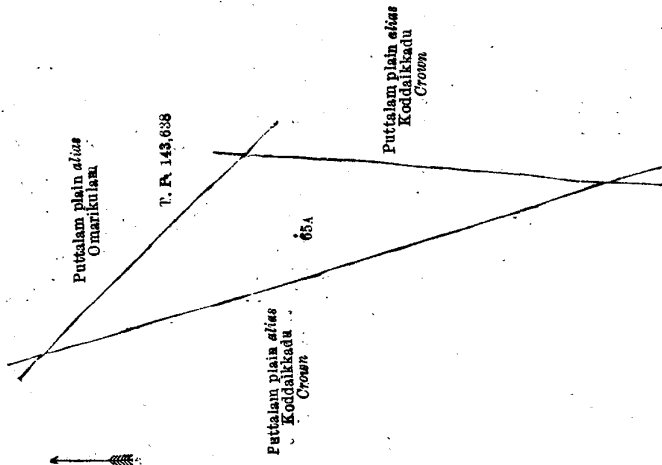
Scale of 16 Chains to an Inch.

C. H. VINCE,  
for Surveyor-General.

III.—Extract No. 1 of preliminary plan 4,839.

Lot.	Name of Land.	Extent, A. R. P.
65A	Puttalam plain	0 2 7.7

and bounded as follows : on the north by the Puttalam plain *alias* Omarikulam claimed by Mudaliyar Kirtisinghe (T. P. 143,638) ; on the east by the Puttalam plain *alias* Omarikulam claimed by Mudaliyar Kirtisinghe (T. P. 143,638), the Puttalam plain *alias* Koddakkadu to be declared the property of the Crown under the Waste Lands Ordinances ; on the south and west by the Puttalam plain *alias* Koddakkadu to be declared the property of the Crown under the Waste Lands Ordinances.



Surveyor-General's Office,  
Colombo, March 13, 1922.

Scale of 2 Chains to an Inch.

C. H. VINCE,  
for Surveyor-General.

IV.—Preliminary plan 4,839.

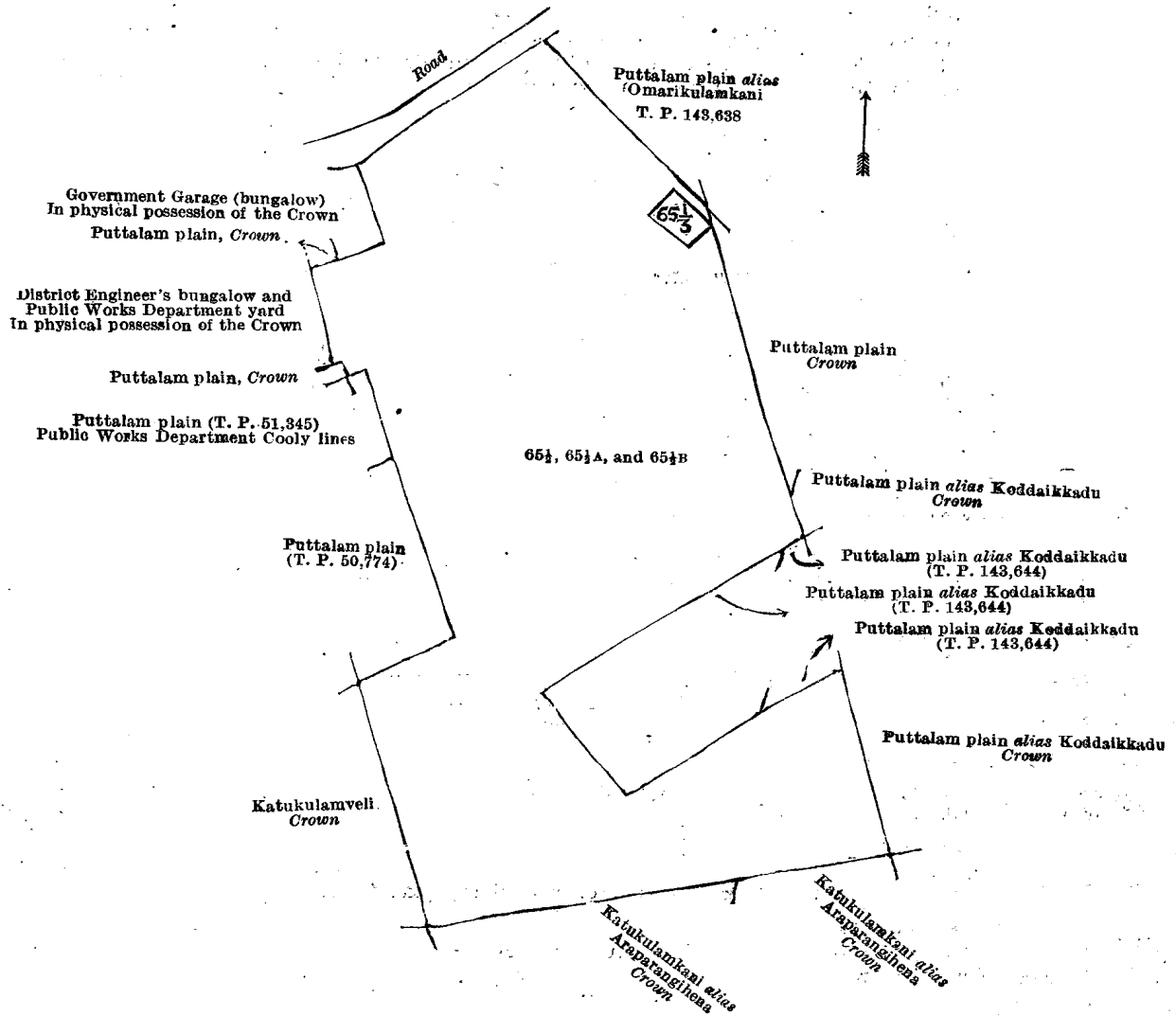
Lot.	Name of Land.	Extent, A. R. P.
65½	Puttalam plain <i>alias</i> Koddaikkadu ..	12 2 5
65½A..	Do. ..	0 0 2.5
65½B..	Do. ..	1 0 4.5
		13 2 12

and bounded as follows : on the north by a road, the Puttalam plain *alias* Omarikulamkani (T. P. 143,638) ; on the east by the Puttalam plain *alias* Omarikulamkani (T. P. 143,638), the Puttalam plain to be declared the property of the Crown under the Waste Lands Ordinances, the Puttalam plain *alias* Koddaikkadu to be declared the property of the Crown under the Waste Lands Ordinances, the Puttalam plain (T. P. 143,644), the Puttalam plain *alias* Koddaikkadu to be declared the property of the Crown under the Waste Lands Ordinances ; on the south by Katukulamkani *alias* Araparangi-hena to be declared the property of the Crown under the Waste Lands Ordinances ; on the west by Katukulamveli to be declared the property of the Crown under the Waste Lands Ordinances, the Puttalam plain (T. P. 50,774), the Puttalam plain (T. P. 51,345), (Public Works Department cooly lines), the Puttalam plain to be declared the property of the Crown under the Waste Lands Ordinances, the District Engineer's bungalow and Public Works Department yard in physical possession of the Crown, the Puttalam plain to be declared the property of the Crown under the Waste Lands Ordinances, the Government garage (bungalow) in physical possession of the Crown.

NOTE.—The following lot lying within the above-mentioned boundaries is excluded from this part of the order, and its extent of 13.5 perches is not included in the acreage of 13 acres 2 roods and 12 perches given above :—

Preliminary plan 4,839.

Lot.	Name of Land.	Extent, A. R. P.
65½	Puttalam plain (hut)	0 0 13.5



Surveyor-General's Office,  
Colombo, March 13, 1922.

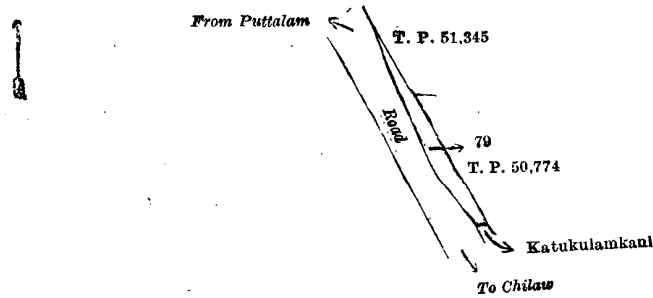
Scale of 4 Chains to an Inch.

C. H. VINCE,  
for Surveyor-General.

V.—Preliminary plan 4,839.

Lot.	Name of Land.	Extent, A. R. P.
79	Katukulamkani (waste land, road reservation)	0 0 20

and bounded as follows : on the north by T. P. 51,345 ; on the east by T. P. 51,345, T. P. 50,774 ; on the south by Katukulamkani (private), the road from Chilaw to Puttalam ; on the west by the road from Chilaw to Puttalam.



Surveyor-General's Office,  
Colombo, March 13, 1922.

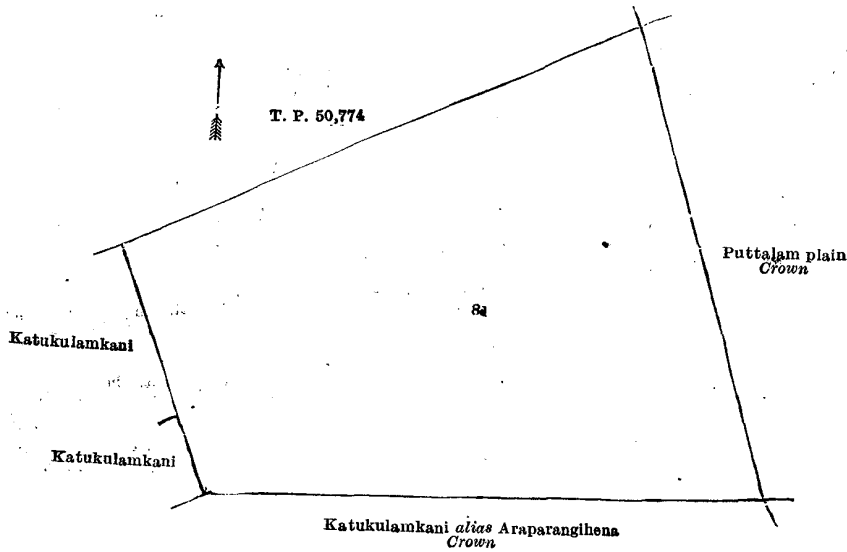
Scale of 4 Chains to an Inch.

C. H. VINCE,  
for Surveyor-General.

VI.—Extract No. 1 of preliminary plan 4,839.

Lot.	Name of Land.	Extent, A. B. P.
81	Katukulamveli	2 2 34

and bounded as follows : on the north by T. P. 50,774 ; on the east by the Puttalam plain to be declared the property of the Crown under the Waste Lands Ordinances ; on the south by Katukulamkani *alias* Araparangihena to be declared the property of the Crown under the Waste Lands Ordinances ; on the west by Katukulamkani (private), T. P. 50,774.



Surveyor-General's Office,  
Colombo, March 13, 1922.

Scale of 2 Chains to an Inch.

C. H. VINCE,  
for Surveyor-General.

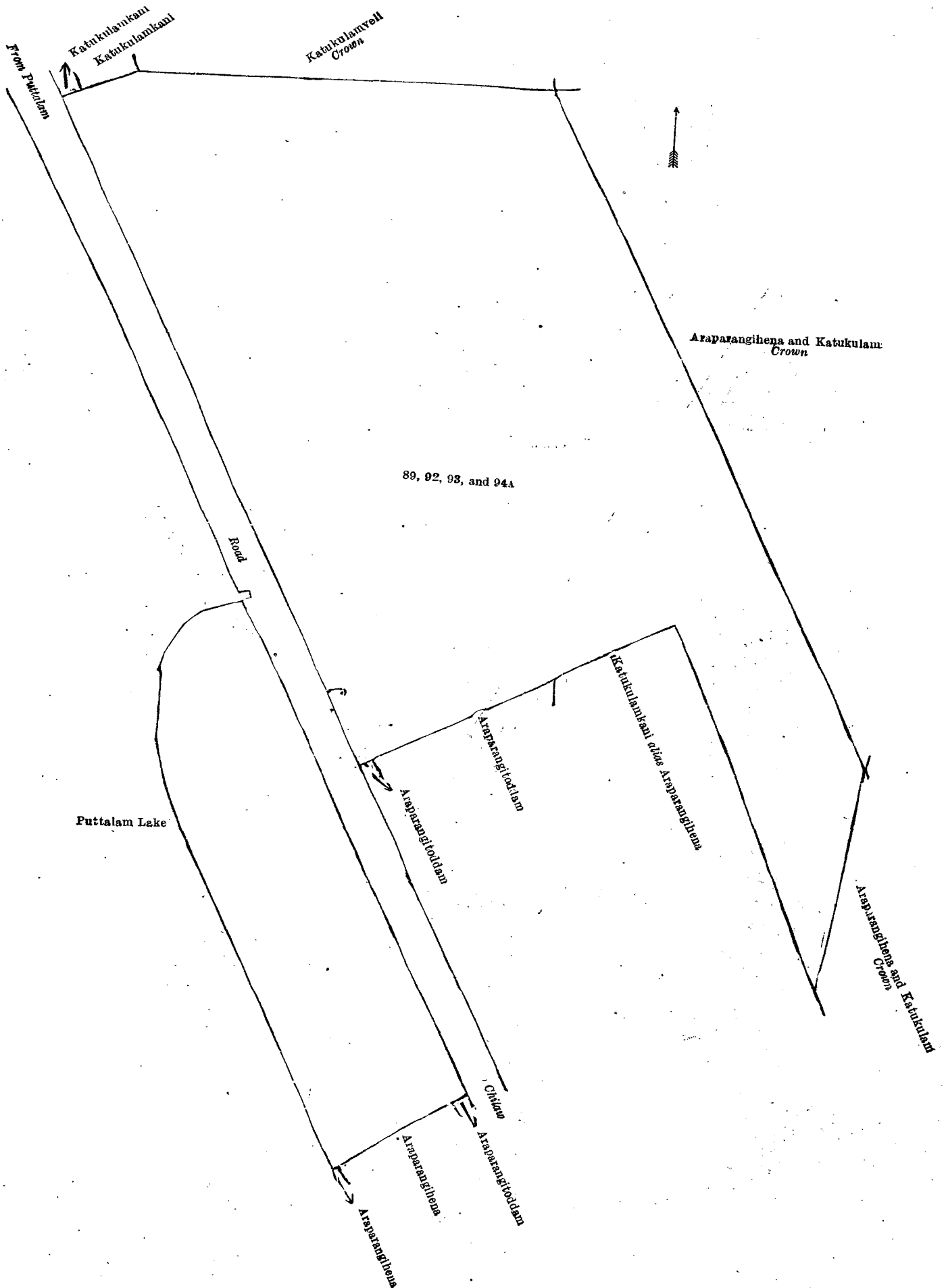
VII.—Extract No. 1 of preliminary plan 4,839.

Lot.	Name of Land.	Extent, A. B. P.
89	Katukulamkani and Araipparangihena (road reservation)	0 1 3
92	Araipparangihena (do.)	0 0 35
93	Do.	1 2 4
94 A	Do. and Katukulam	7 1 37.3

(Exclusive of the road passing through the land).

9 1 39.3

and bounded as follows : on the north by Katukulamkani (private), Katukulamveli to be declared the property of the Crown under the Waste Lands Ordinances, Araparangihena and Katukulam to be declared the property of the Crown under the Waste Lands Ordinances ; on the east by Araparangihena and Katukulam to be declared the property of the Crown under the Waste Lands Ordinances ; on the south by Katukulamkani *alias* Araparangihena to be declared the property of Moona Kawanna Kader Saibo Maraikkar and others under the Waste Lands Ordinances, Araparangitoddam claimed by S. Alitamby Marikkar, Araparangitoddam (private), the road from Puttalam to Chilaw, Araparangitoddam (private), Araparangihena claimed by E. S. A. M. Farloon Marikkar and others, the Puttalam lake ; on the west by the Puttalam lake, the road from Chilaw to Puttalam.



Surveyor-General's Office,  
Colombo, March 13, 1922.

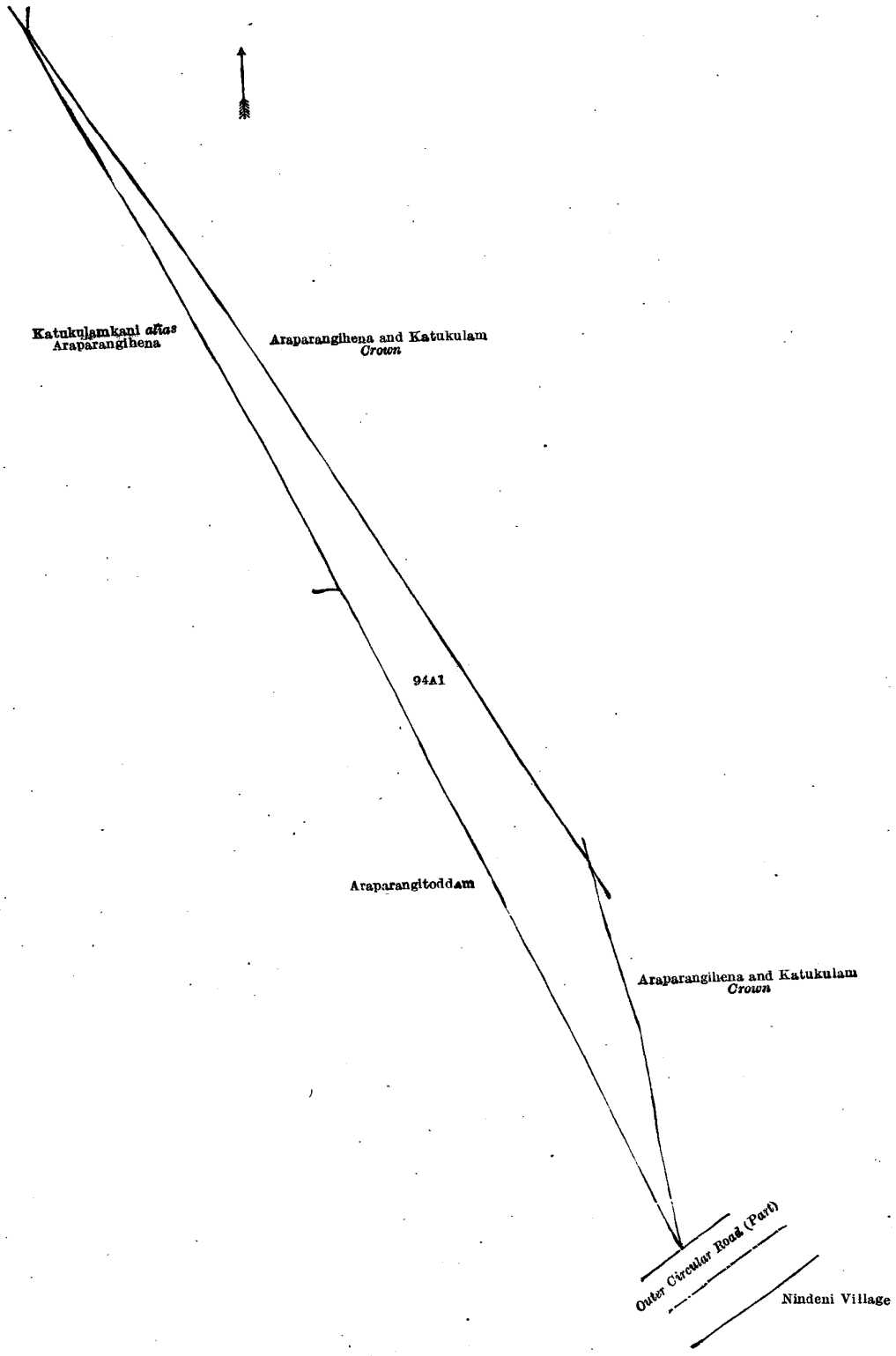
Scale of 2 Chains to an Inch.

C. H. VINCE,  
for Surveyor-General.

VIII.—Extract No. 1 of preliminary plan 4,839.

Lot.	Name of Land.	Extent, A. R. P.
94A1 ..	Araparangihena and Katukulam	1 0 27.5

and bounded as follows : on the north and east by Araparangihena and Katukulam to be declared the property of the Crown under the Waste Lands Ordinances ; on the south by the Outer Circular road (part), the village limit of Nindeni, Arapparangitoddam claimed by S. A. Alitamby Marikkar ; on the west by Araparangitoddam claimed by S. A. Alitamby Marikkar, Katukulamkani *alias* Araparangihena to be declared the property of Moona Kawanna Kader Saibo Marikkar and others under the Waste Lands Ordinances.



Surveyor-General's Office,  
Colombo, March 13, 1922.

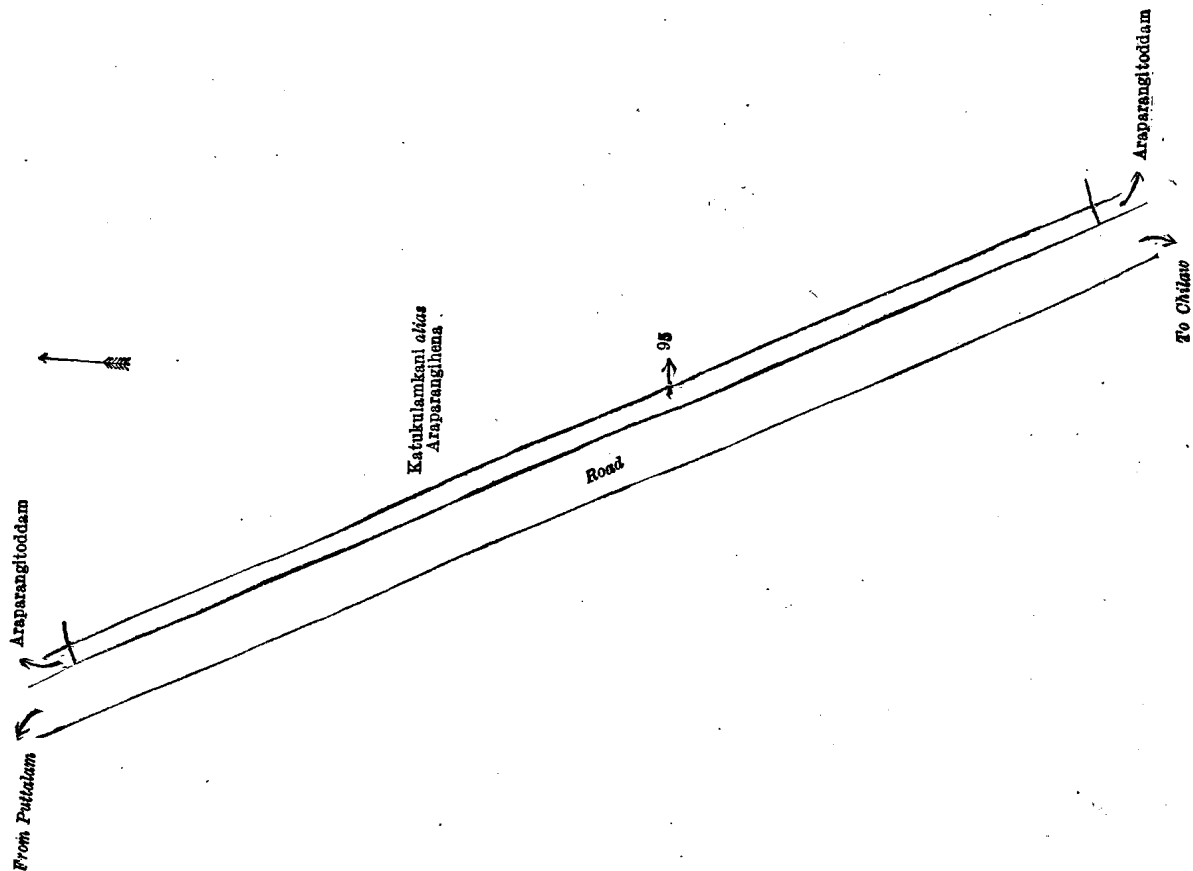
Scale of 2 Chains to an Inch.

C. H. VINCE,  
for Surveyor-General.

## IX.—Extract No. 1 of preliminary plan 4,839.

Lot.	Name of Land.	Extent, A. R. P.
95 ..	Katukulamkani <i>alias</i> Araparangihena	0 0 39

and bounded as follows: on the north by Araipparangitoddam (private), Katukulamkani *alias* Araparangihena to be declared the property of Moona Kawanna Kader Saibo Maraikkar and others under the Waste Lands Ordinances; on the east by Katukulamkani *alias* Araparangihena to be declared the property of Moona Kawanna Kader Saibo Maraikkar and others under the Waste Lands Ordinances; on the south by Arapparangitoddam claimed by S. A. Alitamby Marikkar and others, the road from Chilaw to Puttalam; on the west by the road from Chilaw to Puttalam.



Surveyor-General's Office,  
Colombo, March 13, 1922.

Scale of 2 Chains to an Inch.

C. H. VINCE,  
for Surveyor-General.

May 2, 1922.

M. M. WEDDERBURN,  
Special Officer.

## Uva S. O. No. 2,497.

## Order under Section 4, Sub-section (1), of "The Waste Lands Ordinances of 1897, 1899, 1900, and 1903," admitting Land to be Private Property.

In the matter of the lands commonly called or known as Metihakkehena, Lande-arawehena, Serugaspiyehena, Gonkatuwa-arewahena, Helagederawattéhena (exclusive of the Gansabhawa road passing through the land), &c., situate in the village of Mahabadullagammana, in the Wegam pattu korale of the Wellassa division, in the Province of Uva, and of "The Waste Lands Ordinances of 1897, 1899, 1900, and 1903."

WHEREAS in pursuance of section 1 of the said Ordinances it was duly notified on the 10th day of September, 1920, that if no claim to the lands commonly called or known as Metihakkehena, Lande-arawehena, Serugaspiyehena, Gonkatuwa-arawehena, Helagederawattéhena (exclusive of the Gansabhawa road passing through the land), &c., situate in the village of Mahabadullagammana, in the Wegam pattu korale of the Wellassa division, in the Province of Uva, containing in extent 30 acres 1 rood and 6 perches, and shown as lots 8A1, 67C, and 24H in block survey preliminary plan 285 and in the annexed diagrams, was made to Walter Ernest Wait, Special Officer appointed under section 28 of the said Ordinances, within the period of three months from the date specified in such notice, such lands would be declared the property of the Crown, and dealt with on account of the Crown (*vide* Notice No. 7,600):

And whereas Udagedera Beenikonara Mudiyansele Mutu Banda Arachchi made claim thereto, and Walter Ernest Wait and Frederick Lewis, Special Officers appointed under section 28 of the said Ordinances, made due inquiry into such claim; I, Maxwell MacLagan Wedderburn, Special Officer appointed under section 28 of the said Ordinances, with the consent of His Excellency the Governor, do hereby, in pursuance of the agreement in writing dated the 2nd day of March, 1921, admit the claim of the said claimant to the said lands, as more fully described herein below, under section 4, sub-section (1), of the said Ordinances.

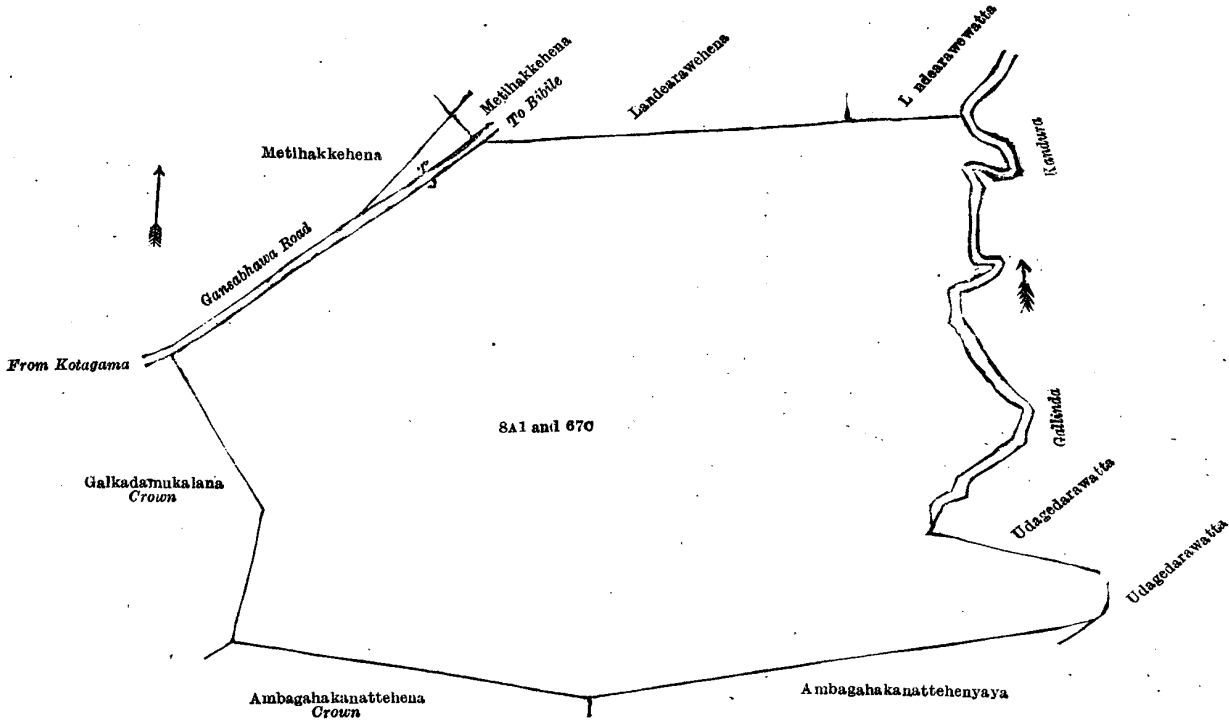
## Description of the Lands referred to.

The following lots situated in the village of Mahabadullagammana, in the Wegam pattu korale of the Wellassa division, in the Province of Uva, as described in the annexed diagrams:—

## I.—Block survey preliminary plan 285.

Lot.	Name of Land.	Extent, A. R. P.
8A1 ..	Metihakkehena	0 0 22
67C ..	Lande-arawehena, Serugaspiyehena, Gonkatuwa-arawehena, Helagederawattéhena	20 0 11
(Exclusive of the Gansabhawa road passing through the land.)		20 0 33

and bounded as follows : on the north by Metihakkehena to be declared the property of Pattiya-arawegedera Sudu Menika under the Waste Lands Ordinances, Lande-arawehena to be declared the property of Pattiya-arawegedera Sudu Menika under the Waste Lands Ordinances, Lande-arawewatta claimed by Kamatgodegedera Kirihatana ; on the east by the Gallinda kandura, Udagederawatta claimed by Edward Sinno ; on the south by Udagederawatta claimed by Edward Sinno, Ambagahakanattehenyaya to be declared the property of Madapatage Pablis Perera and others under the Waste Lands Ordinances, Ambahakanattehena to be declared the property of the Crown under the Waste Lands Ordinances ; on the west by Galkadamukulana to be declared the property of the Crown under the Waste Lands Ordinances, the Gansabhawa road from Kotagama to Bibile, Metihakkehena to be declared the property of Udagedera Beenikonara Mudiyanselege Mutu Banda Arachchi under the Waste Lands Ordinances.



Surveyor-General's Office,  
Colombo, February 28, 1922.

Scale of 4 Chains to an Inch.

C. H. VINCE,  
for Surveyor-General.

II.—Block survey preliminary plan 285.

Lot.	Name of Land.	Extent, A. R. P.
24H	Nelliwinnehena	10 0 13

and bounded as follows : on the north by Nelliwinnehena (reservation for Gansabhawa road) to be declared the property of the Crown under the Waste Lands Ordinances ; on the east by Nelliwinnehena to be declared the property of Udagedera Beenikonara Mudiyanselege Sudu Banda and others under the Waste Lands Ordinances, Gangodalandehena and Nelliwinnehena to be declared the property of the Crown under the Waste Lands Ordinances ; on the south by Gangodalandehena and Nelliwinnehena to be declared the property of the Crown under the Waste Lands Ordinances, Kotabogodamukulana to be declared the property of the Crown under the Waste Lands Ordinances ; on the west by Nelliwinnehena to be declared the property of Meda-arawegedera Appuhami and another under the Waste Lands Ordinances.

[For Diagram see page 1221.]

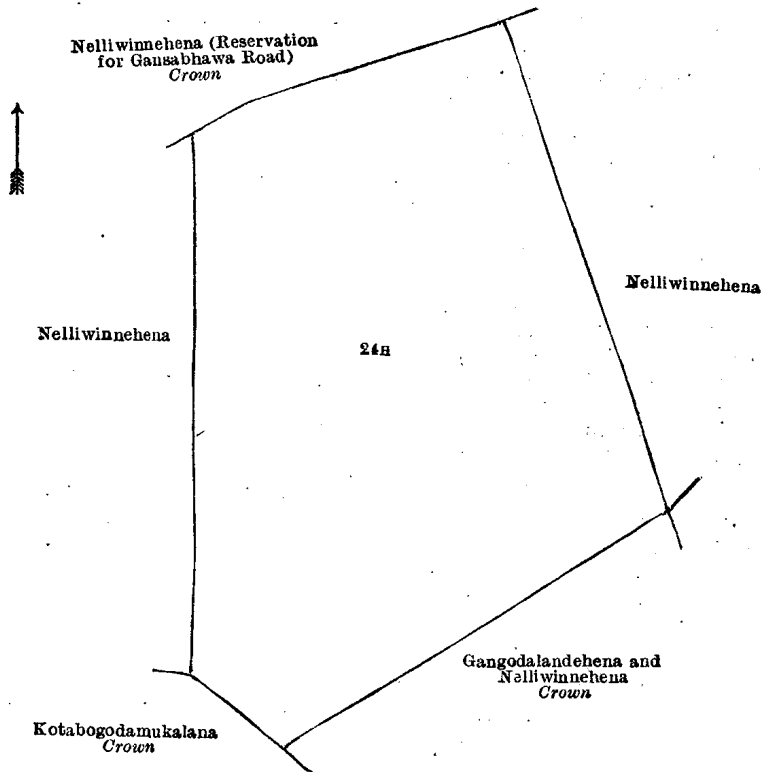
Ratnapura S. O. No. 549.

Order under Section 4, Sub-section (1), of "The Waste Lands Ordinances of 1897, 1899, 1900, and 1903."

In the matter of the land commonly called or known as Ganimehena *alias* Juwanisakotapuhena, situate in the village of Hakamuwa, in the Meda pattuwa of the Nawadun korale of the Ratnapura District, in the Province of Sabaragamuwa, and of "The Waste Lands Ordinances of 1897, 1899, 1900, and 1903."

WHEREAS in pursuance of section 1 of the said Ordinances it was duly declared and notified on the 20th day of August, 1920, that if no claim to the land commonly called or known as Ganimehena *alias* Juwanisakotapuhena, situate in the village of Hakamuwa, in the Meda pattuwa of the Nawadun korale of the Ratnapura District, in the Province of Sabaragamuwa, containing in extent 2 acres 3 roods and 5 perches, and shown as lot 22 in block survey preliminary plan 18 and in the annexed diagram, was made to Mungo Tennent Archibald, Special Officer appointed under section 28 of the said Ordinances, within the period of three months from the date specified in the said notice, such land would be declared the property of the Crown, and dealt with on account of the Crown (*vide* Notice No. 7,586):





Surveyor-General's Office,  
Colombo, February 28, 1922.

Scale of 4 Chains to an Inch.

C. H. VINCE,  
for Surveyor-General.

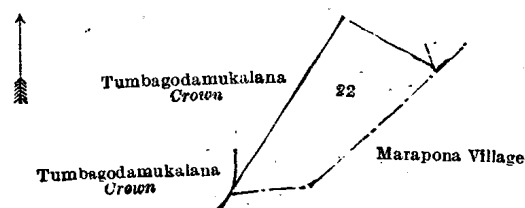
May 20, 1922.

M. M. WEDDERBURN,  
Special Officer.

And whereas (1) Wellakkattu Mudiyansele Gunaratne Bandara and (2) Delkandure Danapala Mudiyansele Mohottihamy made claim thereto, and Mungo Tennent Archibald, Special Officer appointed under section 28 of the said Ordinances, made due inquiry into such claim, and whereas the said claimants and Mungo Tennent Archibald, the aforesaid Special Officer, with the consent of His Excellency the Governor, came to two agreements in writing, both dated the 19th day of April, 1921, concerning the said land, under section 4, sub-section (1), of the said Ordinances, whereby it was agreed that the said claimants should be declared the purchasers of the said land upon payment, on or before the 19th day of July, 1921, to the Government Agent at Ratnapura or to the Settlement Officer, of a sum of Rupees Fifty-five only (Rs. 55), as the purchase amount of the said land; and whereas the date for payment was extended to the 30th day of August, 1921; and whereas the said amount has been paid by the said claimants within the extended time, they are hereby, in pursuance of the agreements aforementioned, declared to be the purchasers of the said land, as more fully described herein below.

*Description of the Land referred to.*

The land commonly called or known as Ganimehena *alias* Juwanisakotapuhena, situated in the village of Hakamuwa, in the Meda pattuwa of the Nawadun korale of the Ratnapura District, in the Province of Sabaragamuwa, containing in extent 2 acres 3 roods and 5 perches, and shown as lot 22 in block survey preliminary plan 18 and in the annexed diagram; and bounded as follows: on the north by Tumbagodamukalana to be declared the property of the Crown under the Waste Lands Ordinances; on the east and south by the village limit of Marapona; on the west by Tumbagodamukalana declared to be the property of the Crown under the Waste Lands Ordinances, Tumbagodamukalana to be declared the property of the Crown under the Waste Lands Ordinances.



Surveyor-General's Office,  
Colombo, February 28, 1922.

Scale of 8 Chains to an Inch.

C. H. VINCE,  
for Surveyor-General.

May 19, 1922.

M. M. WEDDERBURN,  
Special Officer.

## Ratnapura S. O. No. 550.

## Order under Section 4, Sub-section (1), of "The Waste Lands Ordinances of 1897, 1899, 1900, and 1903."

In the matter of the lands commonly called or known as Menerihena, Weniwelketiyehena, and Gallindahena, situate in the village of Hakamuwa, in the Meda pattuwa of the Nawadun korale of the Ratnapura District, in the Province of Sabaragamuwa, and of "The Waste Lands Ordinances of 1897, 1899, 1900, and 1903."

WHEREAS in pursuance of section 1 of the said Ordinances it was duly declared and notified on the 20th day of August, 1920, that if no claim to the lands commonly called or known as Menerihena, Weniwelketiyehena, and Gallindahena, situate in the village of Hakamuwa, in the Meda pattuwa of the Nawadun korale of the Ratnapura District, in the Province of Sabaragamuwa, containing in extent 3 acres 1 roods and 6 perches, and shown as lots 26 and 27 in block survey preliminary plan 18 and in the annexed diagrams, was made to Mungo Tennent Archibald, Special Officer appointed under section 28 of the said Ordinances, within the period of three months from the date specified in the said notice, such lands would be declared the property of the Crown, and dealt with on account of the Crown (*vide* Notice No. 7,586):

And whereas Ponnahenedige William Dias made claim thereto, and Mungo Tennent Archibald, Special Officer appointed under section 28 of the said Ordinances, made due inquiry into such claim, and whereas the said claimant and Mungo Tennent Archibald, the aforesaid Special Officer, came to an agreement in writing dated the 18th day of April, 1921, concerning the said lands, under section 4, sub-section (1), of the said Ordinances, whereby it was agreed that the said claimant should be declared the purchaser of the said lands upon payment, on the 18th day of April, 1921, to the Settlement Officer, of a sum of Rupees Sixty-five only (Rs. 65), as the purchase amount of the said lands, and whereas the said amount has been duly paid by the said claimant, he is hereby, in pursuance of the agreement aforementioned, declared to be the purchaser of the said lands, as more fully described herein below.

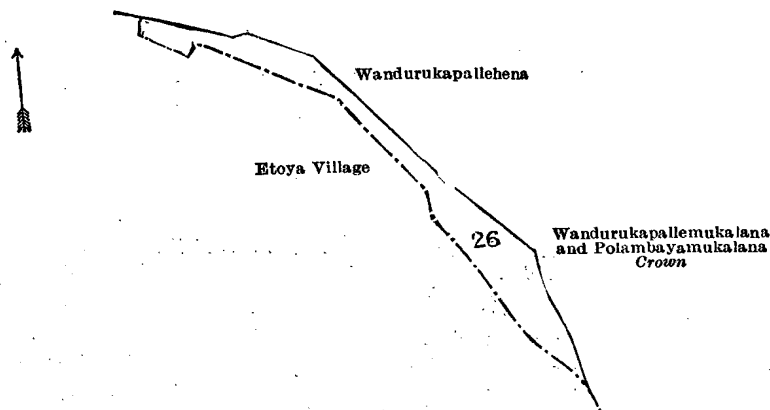
*Description of the Lands referred to.*

The following lots situated in the village of Hakamuwa, in the Meda pattuwa of the Nawadun korale of the Ratnapura District, in the Province of Sabaragamuwa, as described in the annexed diagrams:—

## I.—Block survey preliminary plan 18.

Lot.	Name of Land.	Extent, A. R. P.
26 ..	Menerihena and Weniwelketiyehena ..	2 3 36

and bounded as follows: on the north by Wandurukapallehena to be sold under the Waste Lands Ordinances; on the east by Wandurukapallehena to be sold under the Waste Lands Ordinances, Wandurukapallemukalana and Polambayamukalana declared to be the property of the Crown under the Waste Lands Ordinances; on the south and west by the village limit of Et-oya.



Surveyor-General's Office,  
Colombo, February 28, 1922.

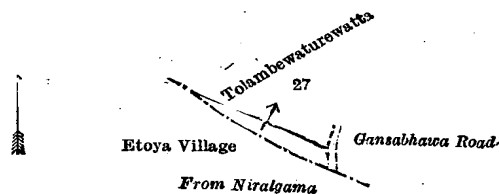
Scale of 8 Chains to an Inch.

C. H. VINCE,  
for Surveyor-General.

## II.—Block survey preliminary plan 18.

Lot.	Name of Land.	Extent, A. R. P.
27 ..	Gallindahena ..	0 1 10

and bounded as follows: on the north by Tolambewaturewatta claimed by D. P. S. Samaranayake (Notary); on the east by the Gansabhawa road to Niralgama; on the south and west by the village limit of Et-oya.



Surveyor-General's Office,  
Colombo, February 28, 1922.

Scale of 8 Chains to an Inch.

C. H. VINCE,  
for Surveyor-General.

May 19, 1922.

M. M. WEDDERBURN,  
Special Officer.

## Kegalla S. O. No. 408.

Order under Section 4, Sub-section (1), of "The Waste Lands Ordinances of 1897, 1899, 1900, and 1903,"  
declaring Land to be Crown Property.

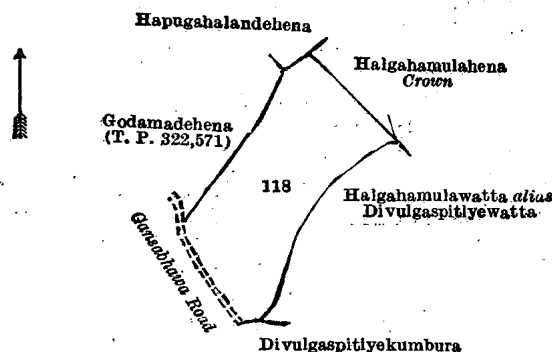
In the matter of the land commonly called or known as Halgahamulahena, situate in the village of Palle Beddawala, in the Galboda pattu of the Galboda korale of the Kegalla District, in the Province of Sabaragamuwa, and of "The Waste Lands Ordinances of 1897, 1899, 1900, and 1903."

WHEREAS in pursuance of section 1 of the said Ordinances it was duly notified on the 8th day of April, 1921, that if no claim to the land commonly called or known as Halgahamulahena, situate in the village of Palle Beddawala, in the Galboda pattu of the Galboda korale of the Kegalla District, in the Province of Sabaragamuwa, containing in extent 1 acre and 10 perches, and shown as lot 118 in block survey preliminary plan 173 and in the annexed diagram, was made to Frederick Lewis, Special Officer appointed under section 28 of the said Ordinances, within the period of three months from the date specified in such notice, such land would be declared the property of the Crown, and dealt with on account of the Crown (*vide* Notice No. 7,821):

And whereas Dassanayaka Mudiyanselegedera Weerakoon Banda on behalf of his wife, Dassanayaka Mudiyansele Dingiri Mahatmaya *alias* Bandu Menika, made claim thereto; and whereas the said claimant entered into an agreement in writing dated the 17th day of October, 1921, whereby in consideration of the said Dassanayaka Mudiyansele Dingiri Mahatmaya *alias* Bandu Menika being declared the purchaser of 1 rood and 5 perches more or less of lot 118 of the notice and of the block survey preliminary plan 173, now shown as lot 118A on the same plan, upon payment to the Settlement Officer, on the 17th day of October, 1921, of a sum of Rupees Five only (Rs. 5), he withdrew the claim of his wife, the said Dassanayaka Mudiyansele Dingiri Mahatmaya *alias* Bandu Menika, to the above-mentioned lot 118 of this order; I, Maxwell MacLagan Wedderburn, Special Officer appointed under section 28 of the said Ordinances, under and by virtue of the powers vested in me in that behalf by section 4 of the said Ordinances, do hereby on this 10th day of June, 1922, order and declare, under section 4, sub-section (1), of the said Ordinances, that the said land, as more fully described herein below, is the property of the Crown.

*Description of the Land referred to.*

The land commonly called or known as Halgahamulahena, situated in the village of Palle Beddawala, in the Galboda pattu of the Galboda korale of the Kegalla District, in the Province of Sabaragamuwa, containing in extent 1 acre and 10 perches, and shown as lot 118 in block survey preliminary plan 173 and in the annexed diagram; and bounded as follows: on the north by Hapugahalandehena sold by the Crown, Halgahamulahena to be declared the property of the Crown under the Waste Lands Ordinances; on the east by Halgahamulahena to be declared the property of the Crown under the Waste Lands Ordinances, Halgahamulawatta *alias* Divulgaspitiyewatta claimed by Dassanayaka Mudiyansele Dingiri Appuhamy, *ex* Korala, and others; on the south by Divulgaspitiekumbura claimed by Dassanayaka Mudiyansele Dingiri Appuhamy, *ex* Korala, a Gansabhawa road; on the west by a Gansabhawa road, Godamadehena sold by the Crown (T. P. 322,571).



Surveyor-General's Office,  
Colombo, April 24, 1922.

Scale of 4 Chains to an Inch.

C. H. VINCE,  
for Surveyor-General.

M. M. WEDDERBURN,  
Special Officer.

June 10, 1922.

## Kegalla S. O. No. 409.

## Order under Section 4, Sub-section (1), of "The Waste Lands Ordinances of 1897, 1899, 1900, and 1903."

In the matter of the land commonly called or known as Halgahamulahena, situate in the village of Palle Beddawala, in the Galboda pattu of the Galboda korale of the Kegalla District, in the Province of Sabaragamuwa, and of "The Waste Lands Ordinances of 1897, 1899, 1900, and 1903."

WHEREAS in pursuance of section 1 of the said Ordinances it was duly declared and notified on the 8th day of April, 1921, that if no claim to the land commonly called or known as Halgahamulahena, situate in the village of Palle Beddawala, in the Galboda pattu of the Galboda korale of the Kegalla District, in the Province of Sabaragamuwa, containing in extent 1 rood and 7 perches, and shown as lot 118A in block survey preliminary plan 173 and in the annexed diagram, was made to Frederick Lewis, Special Officer appointed under section 28 of the said Ordinances, within the period of three months from the date specified in the said notice, such land would be declared the property of the Crown, and dealt with on account of the Crown (*vide* Notice No. 7,821):

And whereas Dassanayaka Mudiyanselegedera Weerakoon Banda on behalf of his wife, Dassanayaka Mudiyansele Dingiri Mahatmaya *alias* Bandu Menika, made claim thereto, and Frederick Lewis, the aforesaid Special Officer, made due inquiry into such claim, and whereas the said claimant and the aforesaid Frederick Lewis came to an agreement in writing dated the 17th day of October, 1921, concerning the said land, under section 4, sub-section (1), of the said Ordinances, whereby it was agreed that the said Dassanayaka Mudiyansele Dingiri Mahatmaya *alias* Bandu Menika should be declared the purchaser of the said land upon payment, on the 17th day of October, 1921, to the Settlement Officer, of a sum of Rupees Five only (Rs. 5), as the purchase amount of the said land, and whereas the said amount has been duly paid, the said Dassanayaka Mudiyansele Dingiri Mahatmaya *alias* Bandu Menika is hereby, in pursuance of the agreement aforementioned, declared to be the purchaser of the said land, as more fully described herein below.

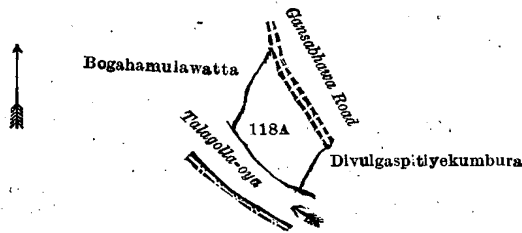
*Description of the Land referred to.*

The following lot situated in the village of Palle Beddawala, in the Galboda pattu of the Galboda korale of the Kegalla District, in the Province of Sabaragamuwa, as described in the annexed diagram :—

Block survey preliminary plan 173.

Lot.	Name of Land.	Extent, A. R. P.
118A	Halghamulahena	0 1 7

and bounded as follows : on the north by Bogahamulawatta claimed by Dassanayaka Mudiyansele Tikiri Banda, the Gansabhawa road ; on the east by the Gansabhawa road, Divulgaspitiyekumbura claimed by Dassanayaka Mudiyansele Dingiri Appuhamy, *ex* Korala ; on the south by Divulgaspitiyekumbura claimed by Dassanayaka Mudiyansele Dingiri Appuhamy, *ex* Korala, the Talagolla-o-ya ; on the west by the Talagolla-o-ya, Bogahamulawatta claimed by Dassanayaka Mudiyansele Tikiri Banda.



Surveyor-General's Office,  
Colombo, April 24, 1922.

Scale of 4 Chains to an Inch.

June 10, 1922.

M. M. WEDDERBURN,

Special Officer.

C. H. VINCE,  
for Surveyor-General.

### Kegalla S. O. No. 410.

#### Order under Section 2 of "The Waste Lands Ordinances of 1897, 1899, 1900, and 1903," declaring Land to be Crown Property.

In the matter of the lands commonly called or known as footpath, Gansabhawa road, &c., situate in the village of Palle Beddawala, in the Galboda pattu of the Galboda korale of the Kegalla District, in the Province of Sabaragamuwa, and of "The Waste Lands Ordinances of 1897, 1899, 1900, and 1903."

THE notice required by section 1 of "The Waste Lands Ordinances of 1897, 1899, 1900, and 1903," having been duly published in manner prescribed by that section in respect of the above-named lands (*vide* Notice No. 7,821), and no claim having been made to the said lands or to any interest therein within the period of three months from the date specified in the said notice, I, Maxwell MacLagan Wedderburn, Special Officer appointed under section 28 of the said Ordinances, under and by virtue of the powers vested in me in that behalf by section 2 of the said Ordinances, do hereby on this 10th day of June, 1922, order and declare that the said lands, as more fully described herein below, situate in the village of Palle Beddawala, in the Galboda pattu of the Galboda korale of the Kegalla District, in the Province of Sabaragamuwa, and shown as lots 27½, 28½, 30½, 41, 108, 114½, 130, 132, 132A, 132F, 132G, 133, 116, and 20 in block survey preliminary plan 173 and in the annexed diagrams, and containing in extent 10 acres 1 rood and 22 perches are the property of the Crown.

*Description of the Lands referred to.*

The following lots situated in the village of Palle Beddawala, in the Galboda pattu of the Galboda korale of the Kegalla District, in the Province of Sabaragamuwa, as described in the annexed diagrams :—

## I.—Block survey preliminary plan 173.

Lot.	Name of Land.	Extent, A. R. P.	Lot.	Name of Land	Extent, A. R. P.
27½	Footpath	0 0 1	132	Talagolle-o-ya, Walagoda-ela, Yatawaga-ela, Gangulole-ela, Puranelle-ela, Digane-ela, Haliyahene-ela, and Mala-elas	7 2 6
28½	Do.	0 0 1	132A	Digane-ela (half area)	0 0 9
30½	Do.	0 0 1	132F	Dodanwatte-ela (half area)	0 0 18
41	Do.	0 0 34	132G	Dodanwatte-ela and Walagoda-ela (half area)	0 2 23
108	Gansabhawa road	0 2 3	133	Footpath	0 0 24
114½	Ma'a-ela	0 0 6			
130	Gansabhawa road	0 0 16			
					9 1 22

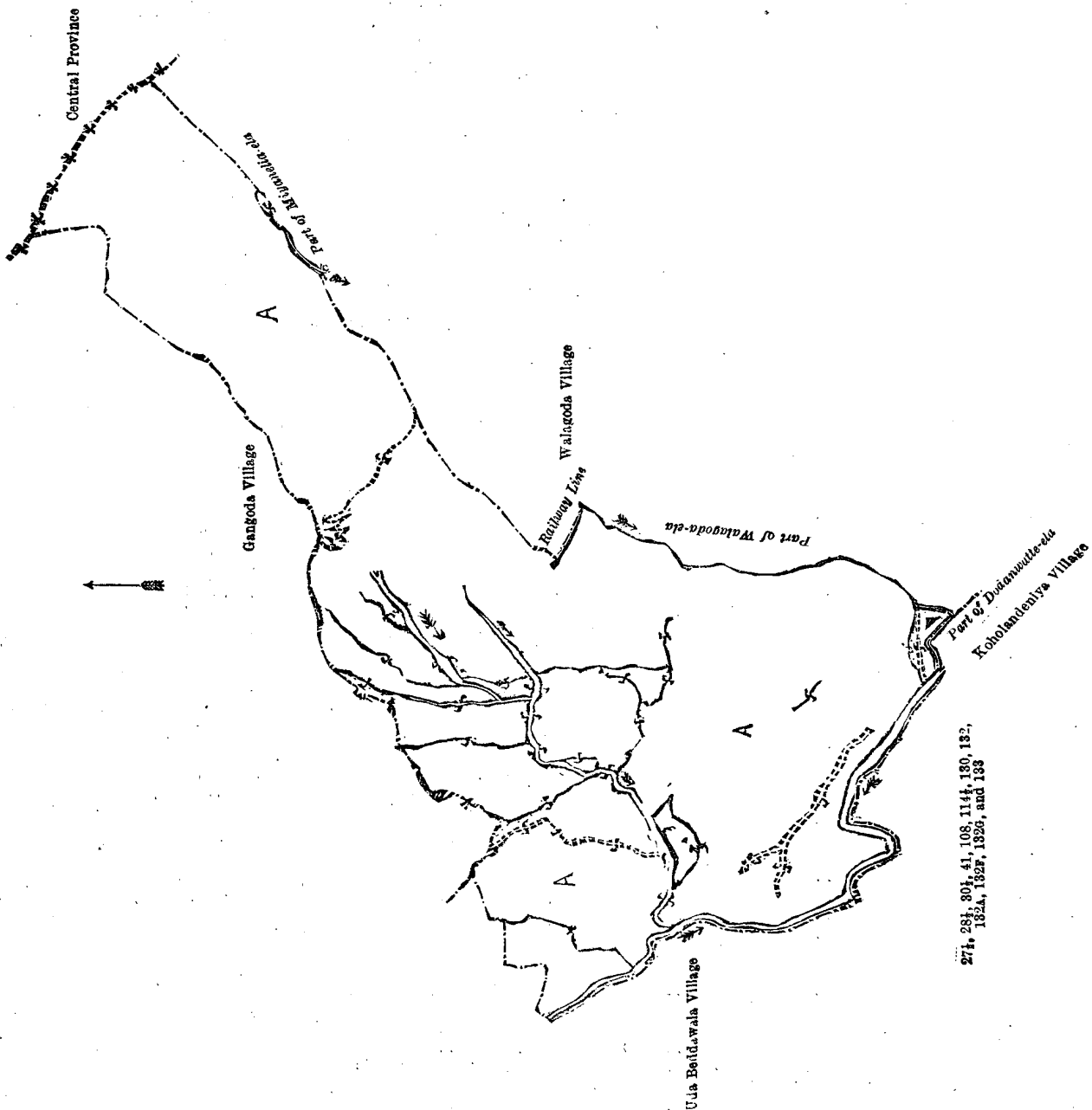
and bounded as follows : on the north by the village limits of Uda Beddawala and Gangoda, the boundary of the Central Province ; on the east by the boundary of the Central Province, the village limit of Walagoda ; on the south by the village limit of Walagoda, the village limit of Koholandeniya, the village limit of Uda Beddawala ; on the west by the village limit of Uda Beddawala.

NOTE.—The following lots lying within the above-mentioned boundaries are excluded from this part of the order, and no part of their aggregate acreage of 276 acres and 21 perches is included in the acreage of 9 acres 1 rood and 22 perches given below :—

## Block survey preliminary plan 173.

Lot.	Name of Land.	Extent, A. R. P.	Lot.	Name of Land.	Extent, A. R. P.
A 1	Ulanekande estate, T. P. 121,517 and parts of T. Ps. 50,297, 170,963, 50,233, 47,638, 58,836, 62,512, 50,154, and 170,962	89 2 4	A 6	Kendawalahena <i>alias</i> Diganehena (railway reserve)	0 1 37
A 1A	Ulanekande estate	0 1 14	A 7	Kendawalahena	0 3 31
A 1B	Do.	0 0 16	A 8	Diganehena (T. P. 322,568)	1 0 25
A 1C	Do.	0 0 3	A 8A	Pathangiyakotuwehena (T. P. 336,284)	0 3 4
A 2	Meeyanella-ela (stream) half area	0 0 24	A 8B	Diganehena	0 0 33
A 3	Not used	—	A 8C	Do. (part of T. P. 50,297)	0 0 9
A 4	Diganehena	2 3 25	A 8D	Pathangiyakotuwehena (do.)	0 0 22
A 4A	Do.	0 0 2	A 8E	Do.	0 1 20
A 4½	Footpath	0 0 13	A 9	Gonpassaramullehena	0 1 1
A 5	Diganehena (railway reserve)	0 2 15	A 10	Do. (railway reserve)	0 0 31
			A 11	Warakatennehena (do.)	0 3 18
			A 12	Do. (do.)	0 3 37

Lot.	Name of Land.	Extent, A. R. P.	Lot.	Name of Land.	Extent, A. R. P.
A 13	Warakatenekumbura	0 3 7	A 80	Liniyagollehena	0 2 29
A 13A	Do.	0 0 19	A 81	Do. (T. P. 335,854)	0 1 25
A 13B	Do. (part of T. P. 170,962)	0 0 3	A 82	Do.	0 1 33
A 14	Warakatennewatta (parts of T. Ps. 170,962 and 62,512)	2 1 15	A 83	Polgahamulakotuawatta	1 1 33
A 14A	Do.	0 0 18	A 84	Maha-arambewatta	0 1 29
A 14B	Do.	0 0 7	A 85	Do.	0 2 26
A 15	Warakatennehena (T. P. 332,966)	0 3 4	A 86	Paranewatta	0 2 9
A 15A	Do. (do.)	0 0 6	A 87	Kalugalewatta	0 2 6
A 15B	Do.	0 0 35	A 88	Polgahamulakotuawatta (T. P. 318,970)	0 3 22
A 15C	Do. (part of T. P. 170,962)	0 0 2	A 89	Liyanagollehena	1 2 18
A 16	Belungalehena, Warakatennehena <i>alias</i> Storuwehena (railway reserve)	0 2 10	A 90	Do.	1 3 0
A 17	Bannekgehena (railway reserve)	0 0 25	A 91	Liniagolledeniya-kumbura	0 1 21
A 18	Belungalehena (do.)	1 2 1	A 92	Liniagollehena	0 0 36
A 19	Haliyahenewatta (railway reserve)	0 0 27	A 93	Do. (T. P. 342,313)	1 0 1
A 20	Do. (do.)	0 3 17	A 94	Walawwawatta (T. P. 337,850)	1 1 10
A 21	Haliyahena (do.)	0 3 32	A 95	Meegomuwelagewatta	0 2 6
A 22	Alagalla, railway line.	1 3 27	A 96	Liniagollemukulana <i>alias</i> Ganegemukulana	1 2 24
A 23	Gonpassaramullehena and Diganehena (railway reserve)	0 2 23	A 97	Kohelanawatta (T. P. 334,550)	1 1 5
A 24	Diganehena (railway reserve)	0 1 13	A 98	Ihalawatta	0 3 0
A 25	Kalaotuwawehena (railway reserve)	0 1 34	A 99	Do.	0 3 11
A 27	Hembeluhena	0 0 24	A 100	Walawwawatta, Galpihillewatta, Hitinawatta, Koholanewatta, Ganegewatta, Hewagewatta, Imiyagewatta, Hapugahalandewatta, and Udahawattewatta	18 1 13
A 28	Udameegahahena (T. P. 338,150)	1 3 10	A 101	Istalehena (T. P. 334,595)	0 2 35
A 32	Kohovilgalpaya	0 0 15	A 102	Do. (T. P. 334,537)	0 0 37
A 33	Gammanpolawatta and Imiagewatta	9 2 26	A 103	Hapugahalanda, Millagahamulawatta (T. P. 318,923)	0 2 30
A 34	Gammanpolakumburuyaya	6 2 34	A 104	Kiriattennehena (T. P. 335,844)	0 3 12
A 35	Pansalwatta	0 3 33	A 105	Do. (T. P. 318,922)	1 1 25
A 36	Boreluwehena (T. P. 337,853)	0 0 25	A 106	Bogahamulawatta	4 0 32
A 37	Do. (do.)	1 0 14	A 106A	Do.	0 0 36
A 38	Do. (T. P. 318,929)	1 1 31	A 106B	Do. (T. P. 121,518)	3 2 26
A 39	Gammanpolatennewatta	1 0 4	A 106C	Do.	0 0 13
A 40	Gammanpola, Bogahamulawatta (T. P. 318,981)	1 3 2	A 106D	Do.	0 3 20
A 42	Subeyakotuwahena	0 2 14	A 107	Do. (T. P. 290,212)	0 0 30
A 43	Pansalehena	0 3 13	A 109	Kiriya- <i>tennehena</i> (reserved for burial ground)	2 0 26
A 44	Galpitamadehena	4 2 8	A 110	Godamadehena (T. P. 347,899)	1 0 10
A 44A	Udameegahahena	0 1 36	A 111	Nattaranwelemullawatta (T. P. 318,928)	0 3 28
A 45	Imiagehena	2 2 6	A 112	Hapugahalandehena	0 2 25
A 46	Diganehena	0 2 22	A 113	Do.	0 3 8
A 47	Gonpassaramullehena	0 2 17	A 114	Walarambehena (T. P. 338,440)	0 2 19
A 47A	Diganehena (T. P. 347,897)	0 0 8	A 115	Do. (do.)	0 2 28
A 48	Haliyahena	1 3 18	A 116	Halgahamulahena	0 0 23
A 49	Haliyahenewatta	3 0 11	A 117	Godamadehena (T. P. 322,571)	1 2 34
A 50	Galketiyehena	1 1 26	A 118	Halgahamulahena	1 0 10
A 51	Do.	0 1 3	A 118A	Do.	0 1 7
A 52	Alangayewatta and Kankanankotuwa	1 2 3	A 119	Halgahamulawatta <i>alias</i> Divulgaspitiyewatta	1 3 0
A 53	Kankanankotuwa	1 0 0	A 120	Divulgaspitiyekumbura	3 0 36
A 54	Bogahahena	0 2 33	A 121	Kurukohumullehena	0 2 32
A 55	Udakotuwewatta, Galbokkewatta, and Hitinawatta	7 2 11	A 121A	Tumpanayyawattehena (T. P. 335,999)	0 1 38
A 56	Subeyakotuwahena	0 1 15	A 121B	Kurukohumullehena	0 1 20
A 57	Gammanpolawatta (T. P. 342,023)	1 2 9	A 121C	Tumpanayyawattehena	0 1 37
A 58	Kootuwatta (T. P. 332,962)	0 3 3	A 122	Kotuwewatta	0 3 37
A 59	Gangulwalakumbura	2 1 20	A 123	Hunugehena (T. P. 348,048)	1 3 18
A 60	Unused	—	A 124	Kurukosgahamulakotuwa (T. P. 347,876)	1 1 9
A 61	Boraluwehena (T. P. 347,877)	2 2 33	A 125	Bogahamulahena	0 0 32
A 62	Asweddumekumbura	4 0 38	A 126	Alakolaliyaddehena (T. P. 332,961)	0 0 37
A 63	Asweddumepillewa	0 1 4	A 127	Alakolaliyadda	0 0 32
A 64	Viharegawahena (T. P. 334,596)	1 3 18	A 127A	Hewagehena	0 0 4
A 65	Boraluwehena (T. P. 334,553)	1 0 24	A 128	Kopikotuwa-watta, Egodawatta	1 0 20
A 66	Udahawattehena (T. P. 337,851)	1 0 19	A 129	Divulgaspitiyehena	0 1 3
A 67	Hapugahalandewatta	0 2 15	A 131	Divulgaspitiyewatta	1 2 6
A 68	Gederawelapillewa	0 0 16	A 132B	Digane-ela (part of T. P. 50,297) (half area)	0 0 6
A 69	Gederawelyaya and Gangulwela-kumburuyaya	8 2 28	A 132C	Do. (do.) (do.)	0 0 30
A 70	Pettahena	1 1 26	A 132D	Do. (do.)	0 0 12
A 71	Moneragalawatta	0 2 19	A 132E	Haliyahene-ela (parts of T. Ps. 121,517, 170,962, 62,512)	0 0 14
A 72	Pihillehenewatta	0 0 16	A 132H	Puranella-ela (parts of T. Ps. 50,297, 50,233, 58,836, 62,512, 50,154, 47,638, and 170,963)	0 3 36
A 73	Pillehenakumbura	1 3 26			
A 74	Pihillehenepillewa	0 0 32			
A 75	Liniyagollewatta	0 2 8			
A 76	Liniyagollehena and Liniyagollewatta	0 2 35			
A 77	Do.	2 1 23			
A 78	Liniyagollewatta	0 3 3			
A 79	Belungalehena	1 3 17			
A 79A	Basnekgehena (T. P. 347,900)	0 0 8			



Surveyor-General's Office,  
Colombo, April 24, 1922.

Scale of 16 Chains to an Inch.


C. H. VINCE,  
for Surveyor-General.

II.—Block survey preliminary plan 173.

Lot.	Name of Land.
116	Halgahamulahena

Extent, A. R. P.
0 0 23

and bounded as follows : on the north by Hapugahalandehena sold by the Crown, Walarambehena sold by the Crown (T. P. 338,440) ; on the east by Walarambehena sold by the Crown (T. P. 338,440) ; on the south by Halgahamulahena to be declared the property of the Crown under the Waste Lands Ordinances ; on the west by Halgahamulahena to be declared the property of the Crown under the Waste Lands Ordinances, Hapugahalandehena sold by the Crown.



Surveyor-General's Office,  
Colombo, April 24, 1922.

Scale of 4 Chains to an Inch.

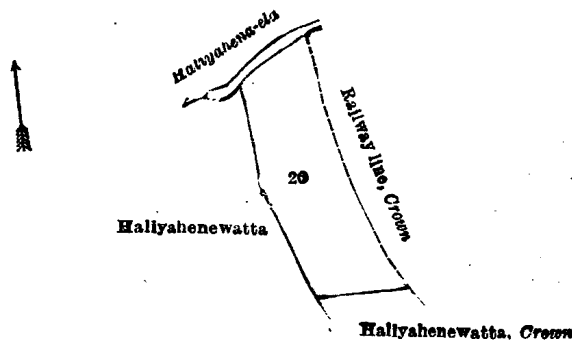
C. H. VINCE,  
for Surveyor-General.

III.—Block survey preliminary plan 173.

Lot.	Name of Land.
20	Haliyahenewatta, railway reserve (leased from the Crown)

Extent, A. R. P.
0 3 17

and bounded as follows : on the north by the Haliyahene-ela ; on the east by the railway line declared to be the property of the Crown under the Waste Lands Ordinances ; on the south by Haliyahenewatta declared to be the property of the Crown under the Waste Lands Ordinances ; on the west by Haliyahenewatta claimed by Dassanayaka Mudiyanseledara Dingiri Appuhamy, *ex* Korala, and others.



Surveyor-General's Office,  
Colombo, October 28, 1920.

Scale of 4 Chains to an Inch.

G. K. THORNHILL,  
for Surveyor-General.

June 10, 1922.

M. M. WEDDERBURN,  
Special Officer.

**Order under Section 4, Sub-section (1), of "The Waste Lands Ordinances of 1897, 1899, 1900, and 1903,"  
declaring Land to be Crown Property.**

In the matter of the land commonly called or known as Kandegedaragodakele, situate in the village of Gamagoda, in Kalutarabadda of the Kalutara totamune of the Kalutara District, in the Western Province, and of "The Waste Lands Ordinances of 1897, 1899, 1900, and 1903."

WHEREAS in pursuance of section 1 of the said Ordinances it was duly notified on the 23rd day of September, 1921, that if no claim to the land commonly called or known as Kandegedaragodakele, situate in the village of Gamagoda, in Kalutarabadda of the Kalutara totamune in the Kalutara District, in the Western Province, containing in extent 3 roods and 29 perches, and shown as lot 1 in preliminary plan 17,103 as described in the annexed diagram, was made to the Assistant Government Agent, Kalutara, within the period of three months from the date specified in such notice, such land would be declared the property of the Crown, and dealt with on account of the Crown (*vide* Notice No. 7,958) :

And whereas Paranagamage Don Hendrick Perera of Gamagoda made claim thereto, and whereas the said claimant has withdrawn his claim to the said land, I, Bertram George de Glanville, Assistant Government Agent, Kalutara, under and by virtue of the powers vested in me in that behalf by section 4 of the said Ordinances, do hereby on this 14th day of June, 1922, order and declare, under section 4, sub-section (1), of the said Ordinances, that the said land, as more fully described herein below, is the property of the Crown.

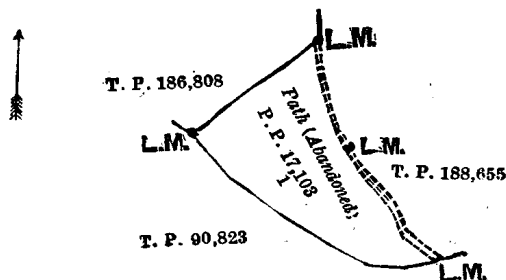
*Description of the Land referred to.*

The following lot situated in the village of Gamagoda, in Kalutarabadda of the Kalutara totamune of the Kalutara District, in the Western Province, as described in the annexed diagram :—

Preliminary plan 17,103.

Lot.	Name of Land.	Extent, A. R. P.
1	Kandegedaragodakele	0 3 29

and bounded as follows : on the north by T. P. 186,808 ; on the east by abandoned footpath (T. P. 188,655) ; on the south and west by T. P. 90,823.



Surveyor-General's Office,  
Colombo, November 13, 1920.

Scale of 4 Chains to an Inch.

C. H. VINCE,  
for Surveyor-General.

Kalutara, June 14, 1922.

B. G. DE GLANVILLE,  
Assistant Government Agent.

**Order under Section 4, Sub-section (1), of "The Waste Lands Ordinances of 1897, 1899, 1900, and 1903,"  
admitting Land to be Private Property.**

In the matter of the land commonly called or known as Paddiyanuttuvayal, situate in the village of Periyakinniyai, in the Tamblegam pattu of the Trincomalee District, in the Eastern Province, and of "The Waste Lands Ordinances of 1897, 1899, 1900, and 1903."

WHEREAS in pursuance of section 1 of the said Ordinances it was duly notified on the 2nd day of August, 1918, that if no claim to the land commonly called or known as Paddiyanuttuvayal, situate in the village of Periyakinniyai, in the Tamblegam pattu of the Trincomalee District, in the Eastern Province, containing in extent 8 acres and 7 perches, and shown as lot 1B in preliminary pan 5,298 and in the annexed certified diagram, was made to the Assistant Government Agent of Trincomalee District within the period of three months from the date specified in such notice, such land would be declared the property of the Crown, and dealt with on account of the Crown (*vide* Notice No. 6,983) :

And whereas Cassim Pichchaitampi made claim thereto, and William Kenneth Hunter Campbell and Henry Monck-Mason Moore, Assistant Government Agent of the Trincomalee District, made due inquiry into such claim ; and whereas the said claimant, having died during the pendency of the inquiry, his son, Pichchaitampi Rahim, the duly

appointed administrator of the estate of the said late Cassim Pichchaitampi, was substituted as claimant ; I, Ralph Marcus Meaburn Worsley, Assistant Government Agent of the Trincomalee District, with the consent of His Excellency the Governor, do hereby, in pursuance of the agreement dated the 9th day of July, 1921, admit the claim of the said administrator to the said land, as more fully described herein below, under section 4, sub-section (1), of the said Ordinances.

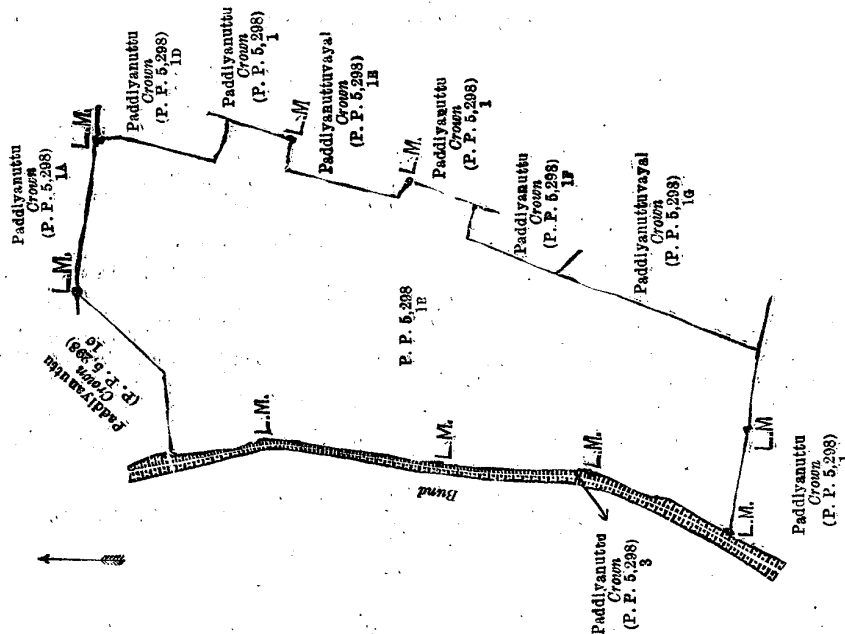
*Description of the Land referred to.*

The following lot situated in the village of Periyakinniyai, in Tamblegam pattu of the Trincomalee District, in the Eastern Province, as described in the annexed diagram :—

Preliminary plan 5,298.

Lot.	Name of Land.	Extent, A. R. P.
1B	Paddiyanuttuvayal	8 0 7

and bounded as follows : on the north by Paddiyanuttu lots 1C and 1A in P. P. 5,298 to be declared the property of the Crown under the Waste Lands Ordinances ; on the east by Paddiyanuttu, lots 1D, 1, and 1F, and Paddiyanuttuvayal, lots 1E and 1G in P. P. 5,298, to be declared the property of the Crown under the Waste Lands Ordinances ; on the south by Paddiyanuttu, lot 1 in P. P. 5,298, to be declared the property of the Crown under the Waste Lands Ordinances ; on the west by bund, lot 3 in P. P. 5,298, to be declared the property of the Crown under the Waste Lands Ordinances.



Surveyor-General's Office,  
Colombo, October 27, 1921.

Scale of 4 Chains to an Inch.

C. H. VINCE,  
for Surveyor-General.

July 4, 1922.

R. M. M. WORSLEY,  
Assistant Government Agent.

**Order under Section 4, Sub-section (1), of "The Waste Lands Ordinances of 1897, 1899, 1900, and 1903," declaring Land to be Crown Property.**

In the matter of the lands commonly called or known as Paddiyanuttu, Paddiyanuttuvayal, &c., situate in the village of Periyakinniyai, in the Tamblegam pattu of the Trincomalee District, of the Eastern Province, and of "The Waste Lands Ordinances of 1897, 1899, 1900, and 1903."

WHEREAS in pursuance of section 1 of the said Ordinances it was duly notified on the 2nd day of August, 1918, that if no claim to the lands commonly called or known as Paddiyanuttu, Paddiyanuttuvayal, &c., situate in the village of Periyakinniyai, in the Tamblegam pattu of the Trincomalee District, in the Eastern Province, containing in extent 38 acres 1 rood and 17 perches, and shown as lots 1, 1A, 1C, 1D, 1E, 1F, 1G, 2, and 3 in preliminary plan 5,298 and in the annexed certified diagram, was made to Guy Stanley Wodeman, Assistant Government Agent of the Trincomalee District of the Eastern Province, within the period of three months from the date specified in such notice, such lands would be declared the property of the Crown, and dealt with on account of the Crown (*vide* Notice No. 6,983):

And whereas Cassim Pichchaitampi made claim thereto ; and whereas the said claimant having died during the pendency of the inquiry, his son, Pichchaitampi Rahim, the duly appointed administrator of the estate of the said late Cassim Pichchaitampi, was substituted as claimant ; and whereas the said administrator entered into an agreement in writing dated the 9th day of July, 1921, whereby in consideration of his being declared (a) the owner of 8 acres and 7 perches more or less of lot 1 of the notice and of the preliminary plan 5,298, now shown as lot 1B on the same plan, and (b) the purchaser of 1 acre 3 roods and 6 perches more or less of lot 1 of the notice and of the preliminary plan 5,298, now shown as lots 1C, 1D, 1E, 1F, and 1G on the same plan, upon payment to the Assistant Government Agent at Trincomalee, on or before the 9th day of October, 1921, of a sum of Rupees Thirty-five and Cents Seventy-five only (Rs. 35.75), he withdrew his claim to the above-mentioned lots 1, 1A, 2, and 3 of this order ; and whereas it was further agreed that in default of such payment the claim of the said administrator to the said lots of land in respect of which the said payment was to be made should also be considered to have been withdrawn, and the said lots of land should be declared to be the property of the Crown ; and whereas the said administrator has failed to make the said payment by the due date, and whereas his claim to the said lots 1C, 1D, 1E, 1F, and 1G is considered to have been withdrawn ; I, Ralph Marcus Meaburn Worsley, Assistant Government Agent of the Trincomalee District of the Eastern Province, under and by virtue of the powers vested in me in that behalf by section 4 of the said Ordinances, do hereby on this 30th day of June, 1922, order and declare, under section 4, sub-section (1), of the said Ordinances, that the said lands, as more fully described herein below, are the property of the Crown.



*Description of the Lands referred to.*

The following lots situated in the village of Periyakinniyai, in the Namblegam pattu of the Trincomalee District, in the Eastern Province, as described in the annexed diagram:—

Preliminary plan 5,298.

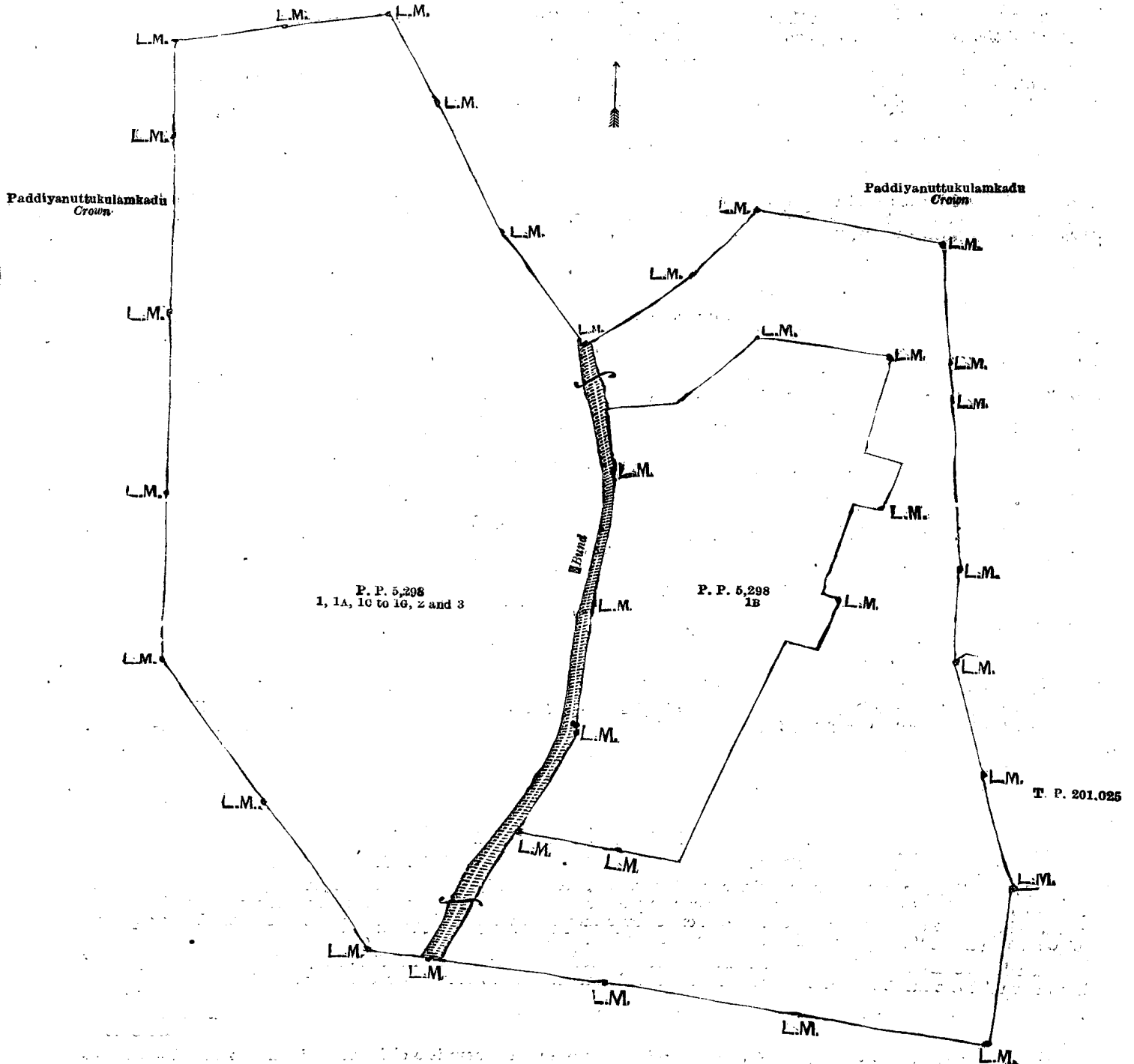
Lot.	Name of Land.	Extent, A. R. P.	Lot.	Name of Land.	Extent, A. R. P.
1	Paddiyanattu	10 2 36	1G	Paddiyanuttuvayal	0 1 31
1A	Do.	2 1 33	2	Paddiyanuttukulam	22 3 19
1C	Do.	0 2 10	3	Bund	0 2 3
1D	Do.	0 1 21			
1E	Paddiyanuttuvayal	0 0 29			
1F	Paddiyanattu	0 0 35			
					38 1 17

and bounded as follows: on the north by Paddiyanuttukulamkadu claimed by the Crown; on the east by Paddiyanuttukulamkadu claimed by the Crown, T. P. 201,025, Paddiyanuttukulamkadu claimed by the Crown; on the south and west by Paddiyanuttukulamkadu claimed by the Crown.

NOTE.—The following lot lying within the above-mentioned boundaries is excluded from this order, and its extent of 8 acres and 7 perches is not included in the acreage of 38 acres 1 rood and 17 perches given above:—

Preliminary plan 5,298.

Lot.	Name of Land.	Extent, A. R. P.
1B	Paddiyanuttuvayal	8 0 7



Surveyor-General's Office,  
Colombo, February 25, 1922.

June 30, 1922.

Scale of 4 Chains to an Inch.

R. M. M. WORSLEY,  
Assistant Government Agent.

C. R. LUNDIE,  
for Surveyor-General.

## PRELIMINARY NOTICES.

### Colombo Notice No. 8,190.

#### Notice under "The Waste Lands Ordinances of 1897, 1899, 1900, and 1903."

TAKE notice that unless within three months from September 29, 1922, the persons, if any, who claim any interest in the lands hereinafter mentioned appear before the Assistant Government Agent of the Colombo and Negombo Districts of the Western Province, at his office in Colombo, and make claim in person or in writing to the said lands or to some interest therein:

Such Assistant Government Agent, in pursuance of the powers in him vested by the said Ordinances, will declare by writing under his hand that the said lands, to which no claim has been made, are the property of the Crown.

H. E. NEWNHAM,  
Assistant Government Agent.

NOTE.—A claim to a right of way over the said lands is a claim to an interest in the said lands.

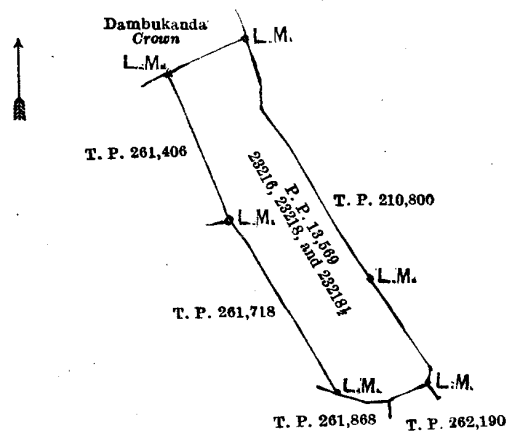
#### Description of the Lands referred to.

The following lots situated in the village of Palapitiya, in Udugaha pattuwa of the Hapitigam korale, in the Negombo District of the Western Province, as described in the annexed diagram:—

#### Preliminary plan 13,569.

Lot.	Name of Land.	Extent;	A.	R.	P.
23216	.. Dambukanda (reservation for paddy field)	.. ..	0	2	27
23218	.. Do. ( do. )	.. ..	0	3	39
23218½	.. Dambukanda	.. ..	0	0	3
			1	2	29

and bounded as follows: on the north by Dambukanda claimed by the Crown; on the east by land depicted in title plan No. 210,800; on the south by lands depicted in title plans Nos. 262,190 and 261,868; and on the west by lands depicted in title plans Nos. 261,868, 261,718, and 261,406.



Surveyor-General's Office,  
Colombo, September 23, 1921.

Scale of 4 Chains to an Inch.

C. H. VINCE,  
for Surveyor-General.

### Matale Notice No. 8,191.

#### Notice under "The Waste Lands Ordinances of 1897, 1899, 1900, and 1903."

TAKE notice that unless within three months from September 29, 1922, the persons, if any, who claim any interest in the lands hereinafter mentioned or in any one or more of such lands or to some interest therein make claim in person or in writing to the said lands or any of them or to some interest therein to H. C. Toller, Esq., Special Officer appointed under section 28 of "The Waste Lands Ordinances of 1897, 1899, 1900, and 1903," at his office at Colombo:

Such Special Officer, in pursuance of the powers vested in him by the said Ordinances, will declare by writing under his hand that the said lands, or such of them as to which no claim has been made, are the property of the Crown.

H. C. TOLLER,  
Special Officer.

NOTE.—A claim to a right of way over the said lands or any of them is a claim to an interest in the land or lands.

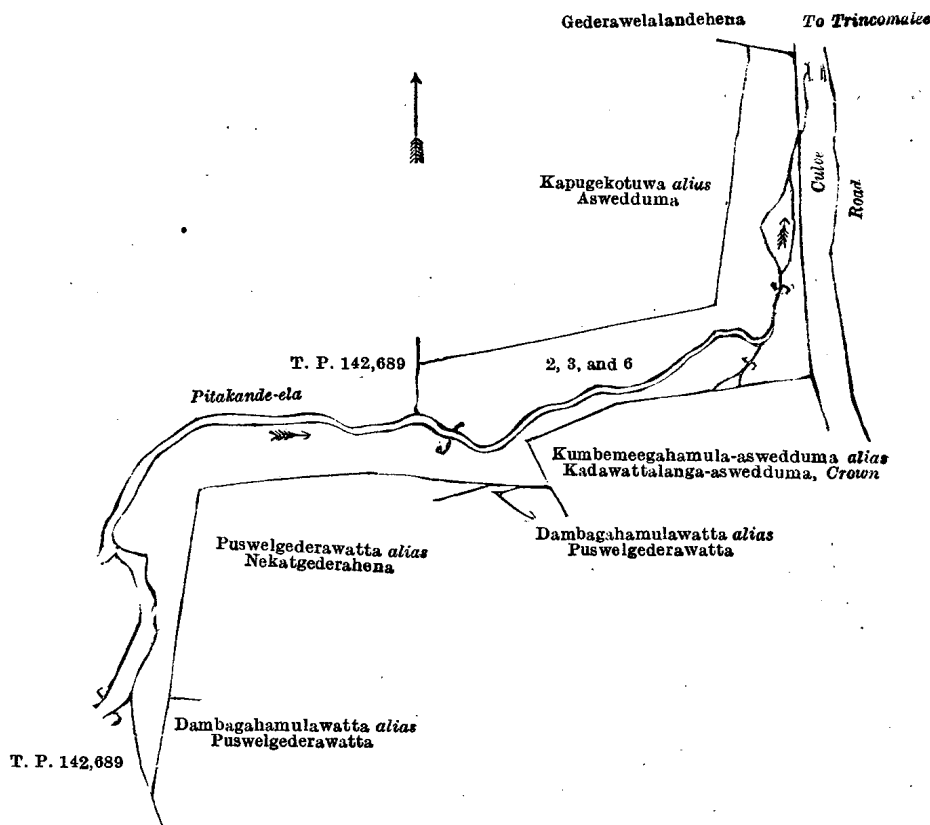
*Description of the Lands referred to.*

The following lots situated in the village of Nalanda, in the Wagapanaha Udasiya pattu of the Matale north division of the Matale District, in the Central Province, as described in the annexed diagram :—

Preliminary plan 7,282.

Lot.	Name of Land.	Extent, A. R. P.
2 ..	Kapugekotuwa <i>alias</i> Aswedduma <i>alias</i> Nekatgederahena (reservation for water-course)	2 0 3
3 ..	Puswelgederawatta <i>alias</i> Nekatgederahena (reservation along the water-course)	1 1 1
6 ..	Nekatgederahena (reservation along the water-course)	0 0 3
(Exclusive of the ela passing through the lands.)		3 1 7

and bounded as follows : on the north by the Pitakande-ela, T. P. 142,689, Kapugekotuwa *alias* Aswedduma claimed by Mr. F. Van Rooyen, Gederawelalandehena claimed by Mr. Keppitipola ; on the east by the road from Trincomalee ; on the south by Kumbemeegahamulaaswedduma *alias* Kadawattalanga-aswedduma acquired by the Crown, Dambagahamulawatta *alias* Puswelgederawatta claimed by Mr. F. Van Rooyen, Puswelgederawatta *alias* Nekatgederahena claimed by ditto, Dambagahamulawatta *alias* Puswelgederawatta claimed by ditto ; on the west by T. P. 142,689, the Pitakande-ela.



Surveyor-General's Office,  
Colombo, August 17, 1922.

Scale of 4 Chains to an Inch.

Matale S. O. 6—1922.

C. H. VINCE,  
for Surveyor-General.

**Kurunegala Notice No. 8,192.****Notice under "The Waste Lands Ordinances of 1897, 1899, 1900, and 1903."**

TAKE notice that unless within three months from September 29, 1922, the persons, if any, who claim any interest in the lands hereinafter mentioned or in any one or more of such lands or to some interest therein make claim in person or in writing to the said lands or to any of them or to some interest therein to N. A. Hampton, Esq., Special Officer appointed under section 28 of "The Waste Lands Ordinances of 1897, 1899, 1900, and 1903," at his office at Colombo :

Such Special Officer, in pursuance of the powers vested in him by the said Ordinances, will declare by writing under his hand that the said lands, or such of them as to which no claim has been made, are the property of the Crown.

N. A. HAMPTON,  
Special Officer.

NOTE.—A claim to a right of way over the said lands or any of them is a claim to an interest in the land or lands.

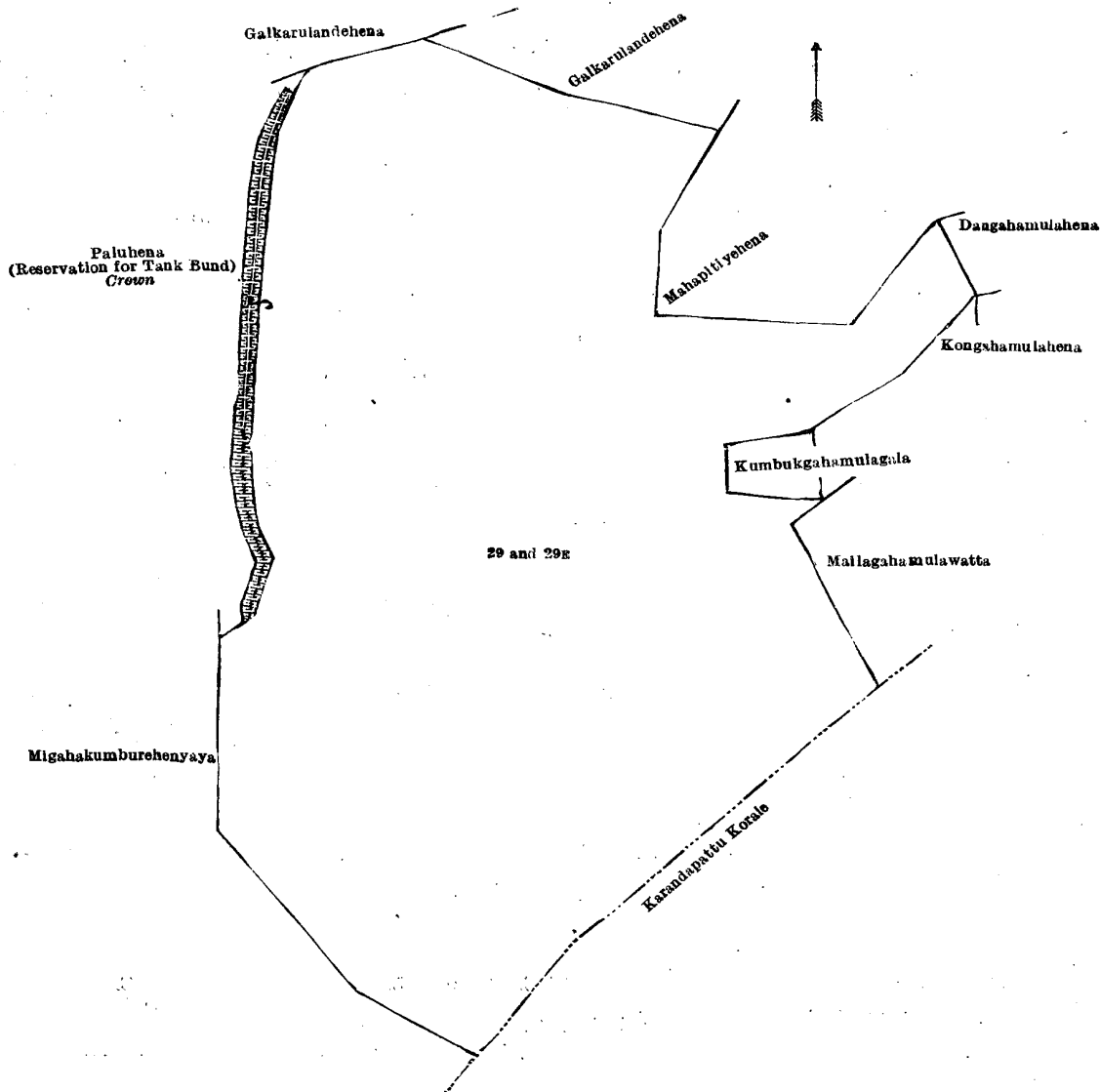
*Description of the Lands referred to.*

The following lots situated in the village of Tarampitiya, in the Giratalane korale of the Dewamedi hatpattu of the Kurunegala District, in the North-Western Province, as described in the annexed diagram :—

Block survey preliminary plan 1,820.

Lot.	Name of Land.	Extent, A. R. P.
29 ..	Taramwewa (tank and bund)	23 2 8
29E ..	Kongahamulahena	2 0 2
		25 2 10

and bounded as follows : on the north by Galkarulandehena claimed by Mr. Arthur Silva, Proctor of Negombo, Mahapitiyehena sold by the Crown ; on the east by Dangahamulahena claimed by Arthur Silva, Proctor of Negombo, Kongahamulahena claimed by ditto, Kumbukgahamula claimed by Arachchillage Kaluhamy, Mailagahamulawatta claimed by Arachchillage Ukku Banda of Madulla, the boundary of the Karanda pattu korale ; on the south by the boundary of the Karanda pattu korale, Migahakumburehenyaya claimed by Mr. Arthur Silva, Proctor of Negombo and others ; on the west by Migahakumburehenyaya claimed by Arthur Silva, Proctor of Negombo and others, Paluhena (reservation for Tank Bund) belonging to the Crown.



Surveyor-General's Office,  
Colombo, August 17, 1922.

Scale of 4 Chains to an Inch.

Kurunegala S. O. 61—1922.

C. H. VINCE,  
for Surveyor-General.

#### Kalutara Notice No. 8,193.

##### Notice under "The Waste Lands Ordinances of 1897, 1899, 1900, and 1903."

TAKE notice that unless within three months from September 29, 1922, the persons, if any, who claim any interest in the lands hereinafter mentioned or in any one or more of such lands appear before the Assistant Government Agent of the Kalutara District, at his office at Kalutara, and make claim to the said lands or any of them or to some interest therein :

Such Assistant Government Agent, in pursuance of the powers in him vested by "The Waste Lands Ordinances of 1897, 1899, 1900, and 1903," will declare by writing under his hand that the said lands, or such of them as to which no claim has been made, are the property of the Crown.

E. T. MILLINGTON,  
Assistant Government Agent.

NOTE.—A claim to a right of way over the said lands is a claim to an interest in the said lands.

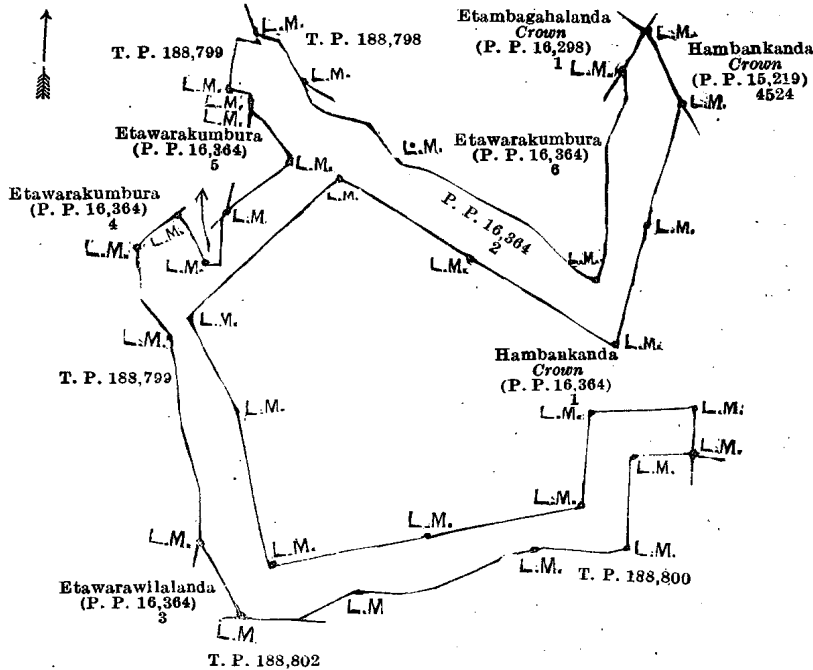
*Description of the Lands referred to.*

The following lots situated in the village of Yatadolawatta, in Iddagoda pattuwa of Pasdum korale west of the Kalutara District, in the Western Province, as described in the annexed diagrams :—

I.—Preliminary plan 16,364.

Lot.	Name of Land.	Extent, A. R. P.
2	Hambankanda (reservation for paddy fields)	3 3 0

and bounded as follows : on the north by T. P. 188,798, Etawarakumbura (land unclaimed by the Crown, lot 6 in P. P. 16,364), Etambagahalanda claimed by the Crown (lot 1 in P. P. 16,298) ; on the east by Hambankanda claimed by the Crown (lot 4524 in P. P. 15,219), Hambankanda claimed by the Crown (lot 1 in P. P. 16,364), T. P. 188,800 ; on the south by T. Ps. 188,800, 188,802 ; and on the west by Etawarawilalanda (land unclaimed by the Crown, lot 3 in P. P. 16,364), T. P. 188,799, Etawarakumbura land unclaimed by the Crown, lots 4 and 5 in P. P. 16,364, T. P. 188,799.



Surveyor-General's Office,  
Colombo, September 12, 1921.

Scale of 4 Chains to an Inch.

C. H. VINCE,  
for Surveyor-General.

II.—Preliminary plan 16,370.

Lot.	Name of Land.	Extent, A. R. P.
2	Komalagodakanda (reservation for paddy field)	6 0 29

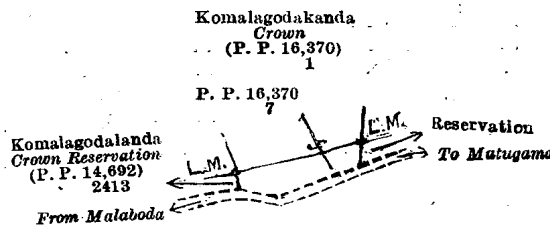
and bounded as follows : on the north by T. P. 62,491, Puwakdolekumbura claimed by F. Punchi Sinno and others ; on the east by T. Ps. 79,794, 231,048, Gattarakumbura (land unclaimed by the Crown, lot 6 in P. P. 16,370), T. P. 231,050 ; on the south by T. P. 260,067, Komalagodakanda claimed by the Crown (lot 1 in P. P. 16,370), T. P. 248,910 ; on the west by Etawarawila (land unclaimed by the Crown, lot 3 in P. P. 16,370), T. Ps. 188,797, 214,172, 62,490, Puwakdolekumbura (land unclaimed by the Crown, lot 4 in P. P. 16,370), T. P. 62,490, Puwakdolekumbura (land unclaimed by the Crown, lot 5 in P. P. 16,370), T. P. 62,490.

[For Diagram see page 1234.]

III.—Preliminary plan 16,370.

Lot.	Name of Land.	Extent, A. R. P.
7	Komalagodakanda (reservation for road)	0 0 20

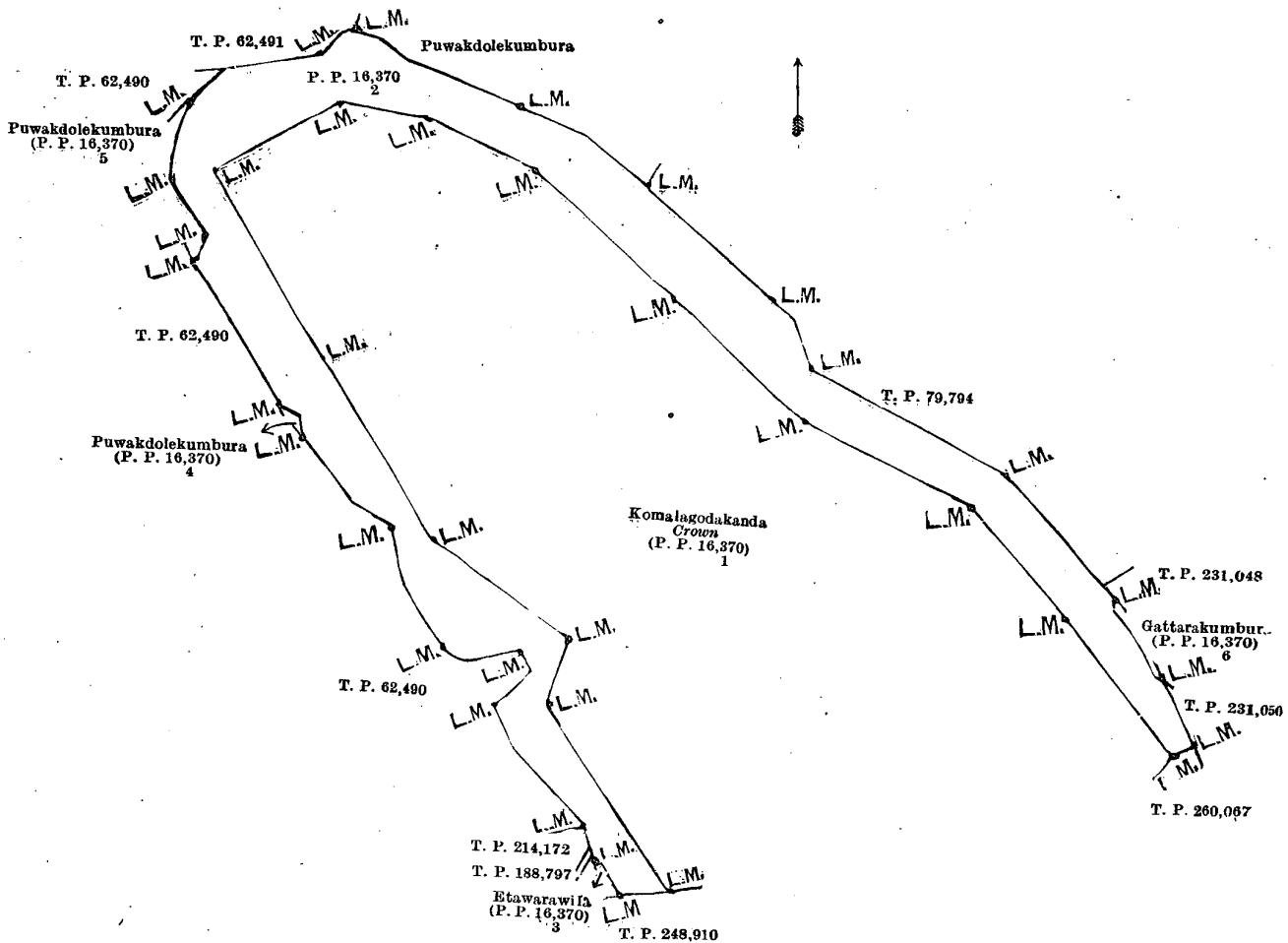
and bounded as follows ; on the north by Komalagodakanda claimed by the Crown (lot 1 in P. P. 16,370) ; on the east by reservation ; on the south by the road from Malaboda to Matugama ; and on the west by Komalagodakanda (Crown reservation (lot 2413 in P. P. 14,692).



Surveyor-General's Office,  
Colombo, September 12, 1921.

Scale of 4 Chains to an Inch.

C. H. VINCE,  
for Surveyor-General.



Surveyor-General's Office,  
Colombo, September 12, 1921.

Scale of 4 Chains to an Inch.

C. H. VINCE,  
for Surveyor-General.

## LAND SALES IN THE CENTRAL PROVINCE.

No. 2,615, C. P.—The Government Agent, Central Province, will on Friday, November 10, 1922, at 1.30 P.M., at his office in Kandy Kacheheri, put up to auction, for sale or settlement, or will otherwise dispose of, the under-mentioned portions of Crown land, in accordance with the regulations of Government regarding land sales. Thirteen allotments of land situated in the Udapalata division of the Kandy District of the Central Province.

Preliminary plan 6,607. Village—Dunukeulla in Kandukara Ihala korale of Udapalata.

Lot.	Name of Land.	Name of Applicant.	Name of Claimant.	Description.	Extent.	Upset price
					A. R. P.	per acre, Rs.
4	Welagodahinna	.. — ..	Crown	Tea ..	0 3 32	50
4A	Do.	.. — ..	do.	Tea about 6 years old ..	0 0 5	—*
6	Do.	.. — ..	do.	Patana ..	3 2 0	50
7	Do.	.. — ..	do.	Young tea ..	0 0 10	46†

Preliminary plan 6,955. Village—Mulgama in Kandukara Pahala korale of Udapalata.

39A	Morahena	.. — ..	Crown	Patana ..	1 0 16	—*
39B	Do.	.. G. Siriya of Tumpela-waka	do.	do.	2 2 0	81

Lot.	Name of Land.	Name of Applicant.	Name of Claimant.	Description.	Extent.		Upset price per acre, Rs.
					A.	R. P.	
39C	Morahena <i>alias</i> Moraheneaswedduma	G. Kira of Tumpelawaka	Crown	Patana	3	0 12	81
39D	Do.	do.	do.	Native garden contains 1 jak tree, 20 arecanut trees 10 years old	0	0 39	106
39E	Do.	—	do.	Paddy field now abandoned	0	1 25	81
39F	Do.	—	do.	Patana	0	1 25	81
Preliminary plan 6,914. Village—Palle Deltota in Kandukara Pahala korale of Udapalata division.							
5	Galkadullehena	—	P. Dingiriya	Contains tea	0	0 21	306†
14	Dunuweliyawattehena	—	M. Kirihatani, M. Dingiri, M. Bindu, M. Siripala, all of Palle Deltota	Low jungle	1	1 9	75†
26	Maussawehena	—	M. Khan of Galaha	Contains tea about 10 years old	2	0 3	256†

\* To be reserved.

† Re-advertised.

Further particulars regarding these lands can be obtained from the Government Agent, Central Province, and their plans from the Surveyor-General.

Colonial Secretary's Office,  
Colombo, September 21, 1922.

B. HORSBURGH,  
Acting Colonial Secretary.

## LAND SALES IN THE SOUTHERN PROVINCE.

No. 3,951, S. P.—The Government Agent, Southern Province, will on Tuesday, November 14, 1922, at 1 P.M., at his office in Galle Kachcheri, put up to auction, for sale or settlement, or will otherwise dispose of, the under-mentioned portions of Crown land, in accordance with the regulations of Government regarding land sales. Twenty-two allotments of land situated in the Talpe pattu division of the Galle District of the Southern Province.

Preliminary plan 10,601. Village—Unawatuna west. Claimant—Mr. T. Amarasuriya of Unawatuna.

Lot.	Name of Land.	Name of Applicant.	Description.	Extent.		Upset price per acre, Rs.
				A.	R. P.	
1	Paraduwa watta-addarakebella	—	Garden	0	0 9	200
Preliminary plan 11,023. Village—Kottawa. Claimant—Crown.						
1	Maragahamulana	B. K. Johanis	Chena	2	0 4	66
2	Do.	G. K. Tadoris	do.	1	0 5	66
Preliminary plan 11,176. Village—Kottawa. Claimant—Crown.						
1	Batalawattegoda	Kottawa Rilamullege Seadoris of Kottawa	Jungle	1	0 8	60
2	Do.	do.	do.	1	0 0	62
Preliminary plan 11,212. Village—Beranagoda. Claimant—Crown.						
2	Galabadahena	Beranagoda Kariyawasan Manage Siyadoris.	Jungle	0	3 29	62
Claimant—B. K. M. Siyadoris.						
3	Galabadahena	Beranagoda Kariyawasan Manage Siyadoris.	Garden	0	0 24	60
Plantation						
Claimant—Crown.						
5	Galbodakumburagoda	Beranagoda Kariyawasan Manage Siyadoris.	Chena	0	0 26	61
Preliminary plan 11,282. Village—Kottawa. Claimant—Kottawa Gamage Theberis of Kottawa.						
1	Eliasseygodawatta	—	Garden	0	0 22.6	60
Plantation						
3.50						
Preliminary plan 11,296. Village—Kottawa. Claimant—Crown.						
2	Jambughaliyaddebasnairagodakanda	Keppitiyagoda Vithanage Nonahamy	Chena	0	3 27	65
Preliminary plan 11,531. Village—Udumalagala. Claimant—Crown.						
1	Gahalakoladeniyegoda	Udumalagala Gamage Caronchihamy of Udumalagala	Low jungle	0	3 27	50
Preliminary plan 11,532. Village—Udumalagala. Claimant—Crown.						
1	Beliketiyekanda or Beliakulegoda	Udumalagalagamage Endris of Nakiyadeniya	Low jungle	1	3 28	50
Preliminary plan 11,535. Village—Udumalagala. Claimant—Crown.						
1	Gahalakoladeniyegoda	Udumalagalagamage Dias of Udumalagala	Low jungle	2	0 21	61

Preliminary plan 11,614. Village—Tellambure. Claimant—Dodampe Gamage Chelis of Kottawa.						
Lot.	Name of Land.	Name of Applicant.	Description.	Extent.	Upset price.	
				A. R. P.	per acre, Rs.	
1	Weralugahadeniya	—	Contains rubber	0 0 36	35	
			Plantation ..	—	6·80	
2	Do.	—	Contains rubber	0 3 15	35	
			Plantation ..	—	10·55	
Preliminary plan 11,754. Village—Horadugoda. Claimant—Crown.						
1	Maluwegoda	Bambarawanege Kurunhamy of Bataduwa ..	Jungle	7 1 18	55	
Claimants—(1) H. G. Don Carolis, (2) ditto Kaluappu, (3) ditto Singhoappu, all of Horadugoda.						
2	Maluwegoda	Bambarawanege Kurunhamy of Bataduwa ..	Cleared land ..	0 2 2	50	
			Plantation ..	—	1·50	
Claimants—(1) R. A. Jeerisappu of Unawatuna, (2) K. A. Podiappu, (3) H. G. Don Peeris de Silva, both of Horadugoda.						
4	Maluwegoda	Bambarawanege Kurunhamy of Bataduwa ..	Hill paddy ..	0 1 28	50	
Preliminary plan 11,975. Village—Paragoda. Claimant—Crown.						
1	Indigasgodabedda Indigahadeniyegoda	Abewickrema Gunaratna Andris of Paragoda	Chena	0 3 35	55	
Preliminary plan 11,990. Village—Kombala. Claimant—Crown.						
1	Puswelkadamukalana	Walawe Durage Maniwel ..	Chena	1 0 17	50	
Preliminary plan 12,054. Village—Kombala. Claimant—Thimbiliyagodage Siman of Kombala.						
1	Horamadullekandewatta	Thembiliyagodage Siman of Kombala	Contains rubber	0 1 21	50	
			Plantation ..	—	9	
Claimant—Crown.						
2	Horamadullekanda Dola-addaragoda	Thembiliyagodage Siman of Kombala	High jungle ..	0 3 0	57·50	
3	Do.	do. ..	High jungle (not for sale)	0 1 26	—*	

\* Reservation.

Further information regarding these lands can be obtained from the Government Agent, Southern Province, and their plans from the Surveyor-General.

Colonial Secretary's Office,  
Colombo, September 23, 1922.

B. HORSBURGH,  
Acting Colonial Secretary.

No. 3952, S. P.—The Assistant Government Agent, Hambantota, will on Monday, November 13, 1922, at 2 P.M., at his office in the Hambantota Kachcheri, put up to auction, for sale or settlement, or will otherwise dispose of, the under-mentioned portions of Crown land, in accordance with the regulations of Government regarding land sales. Two allotments of land situated in the Magam pattu division of the Hambantota District of the Southern Province.

Preliminary plan 9,999. Village—Koholankala.						
Lot.	Name of Land.	Name of Applicant.	Description.	Extent.	Upset price	
				A. R. P.	per acre, Rs.	
4262	Siyambalagahakele	Devundara Liyanage Jeeris Appu and Parana Hewage Don Bastian of Koholankala	Jungle ..	1 0 7	21	
Preliminary plan 11,781. Village—Udamalala.						
2	Nawahandimullegodana	Pallattaragamage Balahamy of Udamalala ..	Jungle ..	2 0 29	21	

Further information regarding these lands can be obtained from the Assistant Government Agent, Hambantota, and plans of them from the Surveyor-General.

Colonial Secretary's Office,  
Colombo, September 27, 1922.

B. HORSBURGH,  
Acting Colonial Secretary.

## LAND SALES IN THE EASTERN PROVINCE.

No. 1,558, E. P.—The Assistant Government Agent, Trincomalee, will on Tuesday, November 14, 1922, at 10 A.M., at his office in Trincomalee, put up to auction, for sale or settlement, or will otherwise dispose of, the under-mentioned portions of Crown land, in accordance with the regulations of Government regarding land sales. Twenty-one allotments of land situated in the Koddियar pattu and Kaddukkulam east and west division of the Trincomalee District of the Eastern Province.

Preliminary plan 5,678. Village—Kiliveddi.						
Lot.	Name of Land.	Name of Applicant.	Description.	Extent.	Upset price	
				A. R. P.	per acre, Rs.	
1	Kuttiyawattan	Encroachment by Mrs. Canagaratnam Alagamma	Paddy field	0 0 27	50	
4	Do.	do. ..	do. ..	0 0 15	50	
Preliminary plan 4,922. Village—Sampur.						
2	Thoduvankulatuvial	Held on permit by S. Rasiah ..	Paddy field	0 2 6	20	
Preliminary plan 5,466. Village—Toppur.						
10	Putuvelivayal	Encroachment by K. Avuthakanni	Paddy field	0 2 30	30*	
11	Do.	do. ..	do. ..	0 0 14	30*	
Preliminary plan 5,155. Village—Kankuveli.						
1	Pirampuvelli	Held on permit by S. Thuraiyappa	Paddy field	1 2 29	16*	



Lot.	Name of Land.	Name of Applicant.	Description.	Extent.			Upset price per acre, Rs.
				A.	R.	P.	
Preliminary plan 4,654. Village—Toppur.							
2600	Portera-arukupumi	A. Muhamadutampi	Jungle fit for paddy	0	2	18	25†
Preliminary plan 4,473. Village—Pallikkudiyiruppu.							
1454	Maravettikulamkadu	S. Arunachalam	Jungle fit for paddy	3	0	39	20
1455	Do.	For general sale	do.	1	3	30	20
1456	Do.	Encroachment by S. Arunachalam	do.	0	2	26	20
Preliminary plan 4,519. Village—Ichchilampattai.							
1689	Palatarupalam	For general sale	Open land fit for paddy	1	1	8	16
1690	Sammathuvattuvan	do.	do.	3	1	8	16
1691	Do.	do.	Paddy field	1	3	15	21*
1701	Vadanvakarai also Ichchilampattaiveli	do.	Open land fit for paddy	3	1	33	21
Preliminary plan 5,608. Village—Amarivayal.							
2	Muttartharai	Encroachment by K. Cadirgamar	Paddy threshing-floor	0	1	36	16
3	Tilladinadu	Ditto V. Somasunderam	Paddy field	0	1	10	16
Preliminary plan 5,572. Village—Nilaveli.							
11	Kathalvalavu	Encroachment by S. Annapillai	Open land	0	3	9.9	—‡
17	Thatchanagamuttarvalavu	Ditto S. Canagasingam	Native garden and mud house	0	2	15.6	—‡
18	Paramevwalavu	Ditto P. Paramar	Native garden and cadjan house	0	2	2.5	—‡
13	Marimuttarvalavu	Ditto K. Saravanamuttu	Native garden, cadjan hut, and well	0	0	33.1	—‡
Preliminary plan 4,425. Village—Gomarankadawela.							
1233	Senna-akkaravayal	P. Banda, now applied for by K. Katiratte	Paddy field	1	3	33	20

\* Re-advertised for default.

† Irrigable under Allai scheme. Will be sold subject to an irrigation rate of Rs. 2.22 per acre per annum for construction, and Re. 1.90 for maintenance. These rates shall be subject to revision at any time.

‡ For settlement.

Further information regarding the above lots can be obtained from the Assistant Government Agent, Trincomalee, and plans of them from the Surveyor-General.

Colonial Secretary's Office,  
Colombo, September 23, 1922.

B. HORSBURGH,  
Acting Colonial Secretary.

## LAND SALES IN THE NORTH-WESTERN PROVINCE.

No. 2,200, N.W. P.—The Government Agent, North-Western Province, will on Thursday, November 16, 1922, at 12.30 P.M., at his office in the Kurunegala Kachcheri, put up to auction, for sale or settlement, or will otherwise dispose of, the under-mentioned portions of Crown land, in accordance with the regulations of Government regarding land sales. Twenty-four allotments of land situated in the Hiriyala, Weudawili, Dewamede, and Wannan hatpattu of the Kurunegala District of the North-Western Province.

Lot.	Name of Land.	Name of Applicant.	Description.	Extent.			Upset price per acre, Rs.
				A.	R.	P.	
Final village plan 409. Village—Madahapola in Ihala Otota korale of Hiriyala hatpattu. Claimant Crown.							
1001	Akurawahenyaya	R. W. A. M. P. B. Madahapola and 2 others	Chena	5	3	12	30
1002	Do.	do.	do.	5	0	29	30
Preliminary plan 5,073. Village—Udawela in Ihalawisideke korale of Hiriyala hatpattu. Claimant—Crown.							
1	Walaskanda	M. K. Abdul Rahiman, Vel Vidane	Rocky forest	3	2	0	45
Village—Galkaduwa in Ihalawisideke korale of Hiriyala hatpattu.							
2	Walaskanda	M. K. Abdul Rahiman, Vel Vidane	Rocky forest	3	3	22	45
Village—Sinhala Mudunduwa in Ihalawisideke korale of Hiriyala hatpattu.							
3	Walaskanda alias duwekanda	M. K. Abdul Rahiman, Vel Vidane	Rocky forest	9	1	21	45
4	Do.	—	Rocky forest, reservation for Irrigation Department metal quarry	2	2	9	—*

Lot.	Name of Land.	Name of Applicant.	Description.	Extent.	Upset price
				A. R. P.	per acre, Rs.
Final village plan 1,520. Village—Palle Inguruwatta in Ganneva korale of Weudawili hatpattu. Claimant—Crown.					
1A	Galkotuwehena	K. M. N. M. Krisnappa Chetty and another	Chena	0 2 38	120
177	Siyambalagahamulamukalana	do.	Forest	2 2 37	150
180	Paththenduwegumukalana	do.	Forest partly cleared and planted with plantain	7 1 26	150
208	Bogahamulohenemukalana	do.	Forest	1 0 19	150
Final village plan 406. Village—Pugalla in Dewamede Udukaha korale of Dewamede hatpattu. Claimant—Crown.					
87	Madagollagala	—	Jungle partly rocky waste	3 3 0	30
Final village plan 405. Village—Kalugamuwa in Dewamede Udukaha korale of Dewamede hatpattu. Claimant—Crown.					
14P	Kapuwatthehena	M. M. Punchi Banda	Forest	1 1 3	45
22c1	Kolongahagodellemukalana	Mr. C. W. Tennekoon	do.	3 2 39	60
Advance extract 1 of block survey preliminary plan 923. Village—Dehikumbura in Dewamede Udukaha korale of Dewamede hatpattu. Claimant—Crown.					
1	Gonnagahagodamukalana	A. M. Dingiri Banda, Arachchi	Forest	1 3 36	35
2	Do.	—	Forest reservation for Gansabhawa road	0 0 12	—*
3	Do.	—	Forest access to cemetery	0 0 19	—*
Preliminary plan 5,117. Village—Balalla in Katuwanna korale of Wannu hatpattu. Claimant—Crown.					
1	Boraluwalahena	S. M. Kaurala	Chena	1 3 34	21
2	Do.	—	Chena reservation along the main road	0 0 8	—*
Preliminary plan 5,080. Village—Pahala Balalla in Katuwanna korale of Wannu hatpattu. Claimant—Crown.					
1	Nariwewapaulahena	B. Ausadahami	Paddy field	2 0 10	17 50
2	Nariwewapaulahena	—	Paddy field, reservation along the tank bund	0 0 31	—*
Claimant—Crown.					
3	Nariwewapaulahena	—	Chena reservation along the tank bund	0 0 13	—*
Preliminary plan 5,081. Village—Ehelagaha Dumbuluwawa in Katuwanna korale. Claimant—Crown.					
2	Pitawalapotana	K. Elakiriya	Paddy field	1 2 12	17 50
3	Do.	do.	Chena	0 2 15	17 50
1	Do.	—	Chena reservation along the minor road	0 1 15	—*
4	Pitawalapotana	—	Paddy field and chena reservation along the Kadawala-ela	0 2 32	—*
Village—Kadawala in Dumbuluwawa in Katuwanna korale. Claimant—Crown.					
5	Panhena	S. M. Kaurala and P. Kiriya	Paddy field	2 1 37	17 50
7	Do.	do.	Chena	1 2 3	17 50
5	Panhena	—	Paddy field, reservation along the Kadawala-ela	0 2 17	—*
Claimant—Crown.					
8	Panhena	—	Chena reservation along the Kadawala-ela	0 1 25	—*
Claimant—Crown, cultivated by S. M. Kaurala and P. Kiriya.					
9	Panhena	—	Paddy field, reservation along the Kadawala-ela	0 1 18	—*
Preliminary plan 4,588. Village—Anguruwellewa in Hatalispaha korale east of Wannu hatpattu. Claimant—Crown.					
11	Palugahakumbura	B. W. Mudiyanse of Eriyawa	Paddy field, partly aswedumised	4 1 16	16
Preliminary plan 4,313. Village—Galketiagama in Hatalispaha korale east of Wannu hatpattu. Claimant—Crown.					
2023	Makullagahahena	R. M. Pinhamy	Jungle	2 0 26	30
Preliminary plan 4,327. Village—Buluwewa in Hatalispaha korale west. Claimant—Crown.					
2055	Tambalayaya	N. Krisnahami	Jungle suitable for tobacco or coconut	29 2 16	20

Preliminary plan 4,349. Village—Mahananneriya in Mioyen Egoda korale. Claimant—Crown, encroachment by late Malhami, Korala.

Lot.	Name of Land.	Name of Applicant.	Description.	Extent. Upset price	
				A. R. P.	per acre, Rs.
2112	Wewapaulahena	—	Paddy field	0 3 0	20
2113	Linwalahena	—	Scrub high ground	0 0 32	20

\* Not to be sold.

Further information regarding these lands may be obtained from the Government Agent, North-Western Province, and their plans from the Surveyor-General.

Colonial Secretary's Office,  
Colombo, September 27, 1922.

B. HORSBURGH,  
Acting Colonial Secretary.

## LAND SALES IN THE NORTH-CENTRAL PROVINCE.

No. 2,234, N.C. P.—The Government Agent, North-Central Province, will on Monday, November 13, 1922, at 1 P.M., at his office at the Anuradhapura Kachcheri, put up to auction, for sale or settlement, or will otherwise dispose of, the under-mentioned portions of Crown land, in accordance with the regulations of Government regarding land sales. Thirty-eight allotments of land situated in the Nuwaragam palata of the Nuwarakalawiya district of the North-Central Province.

Lot.	Name of Land.	Name of Applicant.	Description.	Extent. Upset price	
				A. R. P.	per acre, Rs.
1Q	Muwaetagamaland kele	—	Low jungle, land suitable for paddy cultivation	1 0 2	19
1R	Do.	K. Udayare	do.	2 0 6	19
1U	Do.	W. V. Appurala	do.	0 3 24	19
104	Muwaetagamakele	K. Kirihamy	Low jungle, land suitable for a garden	0 2 21	19
105	Do.	do.	do.	0 1 20	19
106	Do.	—	do.	0 0 35	19
107	Do.	K. Pinhami and others	do.	5 0 7	20
108	Do.	Keerala, Vel-Vidane	do.	1 2 32	19
109	Do.	do.	do.	0 1 16	19
1012	Do.	K. Kapurula	do.	1 0 0	21
1013	Muwaetagamalandukele	C. M. Udayare Korala	Low jungle, land suitable for paddy cultivation	5 0 33	20
1014	Muwaetagamakele	—	Low jungle, land suitable for a garden	0 1 22	21
1015	Do.	C. M. Udayare Korala	Low jungle, land suitable for paddy cultivation	1 0 6	21
13 C	Mukalana	—	Forest, land suitable for a garden	2 0 17	21
13D	Do.	S. Dingiri Banda	Forest land suitable for paddy cultivation	6 0 12	20
13E	Do.	do.	do.	5 0 22	20
13F	Do.	do.	do.	2 0 3	20
13G	Do.	—	do.	3 1 39	20
13H	Do.	K. B. Kadirate and another	do.	3 1 24	20
15½	Bogahawela-accare	W. W. Wannihami	Chena, land suitable for paddy cultivation	3 0 20	22
15½A	Do.	—	do.	0 1 19	21
21G1	Mukalana	N. Seerala	Forest, land suitable for paddy cultivation	2 0 7	21
15D	Bogahawela-accare	W. V. Appurala	Chena, land suitable for paddy cultivation	0 0 6	16
11E	Muwa-etagamalanda	—	Low jungle, land suitable for paddy cultivation	1 1 36	18·50
11E1	Do.	C. M. Udayare Korala	do.	1 0 7	18·50
11E2	Do.	—	do.	0 2 27	18·50
1V	Muwaetagamalandukele	V. Wannihami	Low jungle	1 1 38	23
1W	Muwaetagamalandukele <i>alias</i> Dambagahaidama	W. V. Wannihami	do.	1 2 22	23
1X	Muwaetagamalandukele	K. Kapuruhami	New clearing	1 3 39	23
1Y	Muwaetagamakele	P. Punchi Banda	High jungle	3 1 1	24
1Z	Do.	—	do.	0 2 5	24
1AB	Do.	W. Wannihami and another	New clearing	1 2 1	23
1016	Muwaetangamalandukele <i>alias</i> Siyambalagahaidama	N. Udayare	Low jungle	7 3 14	23
15	Bogahawela-accare	—	Chena	0 2 33	23
15E	Bogahawela-accare <i>alias</i> Muwaetagamakele	W. Wannihami, Vedarala	Low jungle	2 0 4	23
15G	Do.	V. Mudalihami	do.	3 0 0	23
21G2	Mukalana <i>alias</i> Pettaulpottekele	K. Udayare	New clearing, being converted into a paddy field	2 1 19	23
22A1	Abandoned Gangoda <i>alias</i> Pettaulpottekele	P. G. Udayare and another	High jungle	0 3 24	23

Further particulars regarding these lands can be had from the Government Agent, North-Central Province, and plans of them from the Surveyor-General.

Colonial Secretary's Office,  
Colombo, September 23, 1922.

B. HORSBURGH,  
Acting Colonial Secretary.

### LAND SALES IN THE PROVINCE OF SABARAGAMUWA.

No. 1,087, P. of S.—The Assistant Government Agent, Kegalla, will on Friday, November 10, 1922, at 11 A.M., at his office in Kegalla Kachcheri, put up for sale or settlement, or will otherwise dispose of, the under-mentioned portions of Crown land, in accordance with the regulations of Government regarding outright sales of lands held on leases in perpetuity. Thirty-four allotments of land situated in the Kegalla District of the Province of Sabaragamuwa.

Lot.	Name of Land.	Preliminary plan 2,664. Village—Palapoluwa.		Name of Claimant.	Extent.	Upset price per acre, Rs.
		Name of Lessee.	Name of Claimant.			
1	Batapotellemukalana	A. K. Palaninayagam	Crown	..	10 2 4	125
1	Galkandemukalana	Preliminary plan 2,578. Village—Ragalkanda.		A. Wijehamy and M. Jiwendrahmi	..	3 0 6
3	Gorakagahamademukalana	Preliminary plan 2,528. Village—Waddeniya.		Charles Peiris	..	4 3 34
4	Gorakagahamademukalana	Villages—Waddeniya and Ambakumbura.		Charles Peiris	..	5 1 11
5	Do.	..	..	..	..	5 1 10
6	Do.	..	..	..	..	5 0 27
7	Gorakagahamademukalana	Village—Ambakumbura.		Charles Peiris	..	5 0 30
8	Do.	..	..	..	..	5 0 27
9	Do.	..	..	..	..	5 0 13
1	Nugamulahena	Preliminary plan 2,848. Village—Yattagoda.		V. K. Bastian Appuhamy	..	2 0 15
2	Welangalemukalana	..	..	..	..	5 1 12
1	Hitalawemukalana <i>alias</i> Lan-	Preliminary plan 2,893. Village—Udugama.		W. Mohotti Appuhami	..	1 1 6
2	Do.	..	..	..	..	0 1 10
3	Panawattekumbura	..	..	..	..	0 0 23
1	Muduwetakeyagahamulahena	Preliminary plan 2,839. Village—Dedigama.		P. C. Dedigama, Ratemahatmaya	..	0 1 15
2	Do.	..	..	..	..	1 0 2
1	Hapugahamulahenamukalana	Preliminary plan 2,870. Village—Alawala.		W. Sima and H. Punchirala	..	4 1 13
1	Kondalahena <i>alias</i> Pattiya-	Preliminary plan 2,865. Village—Yatiantota.		L. P. Baba	..	1 0 31
1	Etgalehena	Preliminary plan. 2,824. Village—Pannila.		T. A. de S. Wijeratne	..	6 3 2
2	Do.	..	..	..	..	2 1 23
1	Bomaluwehena <i>alias</i> Arambe-	Preliminary plan 2,853. Village—Pehinipeddera.		M. Siyatuhami	..	0 3 10
2	Do.	..	..	..	..	1 0 4
1	Udawaralemukalana	Preliminary plan 2,857. Village—Aranayake.		U. L. Abdul Rahiman	..	3 3 0
2	Do.	..	..	..	..	3 1 3
1	Kalaotuwagalandumukalana	Preliminary plan 2,881. Village—Talgaspitiya Sinhelagama.		Mohamadu Lebbe, Udayar	..	1 1 14
2	Do.	..	..	..	..	0 2 3
3	Do.	..	..	..	..	3 2 3
1	Pokunuwalahena	Preliminary plan 2,825. Village—Menderigama.		H. Pusba	..	1 2 5
1	Galoruwemukalana	Preliminary plan 2,860. Village—Ilukgoda.		U. L. Abdul Careem	..	1 0 13
1	Totudeniyegeawa Daldeniyahena-	Preliminary plan 2,844. Village—Uduwewala.		K. Menika and R. Mutuwa	..	2 0 0
1	Karangahamulahena <i>alias</i> Niyandagalemukalana	Preliminary plan 2,852. Village—Kolongalla.		Mrs. A. F. R. Gunawardene	..	3 0 31
3	Do.	..	..	..	..	1 3 24
4	Karandagahamula <i>alias</i> Dombagantennemukalana	..	..	..	..	10 0 2
1	Oddarakandemukalana	Final village plan 156. Village—Oddara.		Mrs. A. F. R. Gunawardene	..	5 2 0

Further particulars regarding these lots can be obtained from the Assistant Government Agent, Kegalla, and their plans from the Surveyor-General.

Colonial Secretary's Office,  
Colombo, September 23, 1922.

B. HORSBURGH,  
Acting Colonial Secretary.

No. 1,088, P. of S.—The Assistant Government Agent, Kegalla, will on Friday, November 10, 1922, at 11 A.M., at his office in the Kegalla Kachcheri, put up for sale or settlement, or will otherwise dispose of, the under-mentioned portions of Crown land, in accordance with the regulations of Government regarding land sales. Thirty-eight allotments of land situated in the Paranakuru korale and Atulugam korale west of the Kegalla District of the Province of Sabaragamuwa.

Lot.	Name of Land.	Name of Claimant.	Description.	Extent.	
				A.	R. P.
Preliminary plan 2,771/222. Village—Alapalawala.					
1	Ganimehena, Galaudahena, Illukpittenna, &c.	Gabriel Fernando	Contains old rubber trees	28	3 36
2	Do.	Crown	Contains old rubber trees, reservation for Village Committee road (not for sale)	0	0 31
3	Do.	Gabriel Fernando	Contains old rubber trees	0	3 37
4	Do.	do.	Ditto, reservation for deniya	0	0 13
5	Do.	do.	Contains rubber trees	0	1 35
6	Do.	Crown	Ditto, reservation for road (not for sale)	0	0 26
7	Hondeniyahena	Gabriel Fernando	Young rubber and coconut trees	2	0 38
8	Do.	do.	Jungle, reservation for paddy field (not for sale)	0	1 21
9	Kalukohumulahena	do.	Contains rubber trees	1	0 34
10	Dickhena	do.	do.	5	0 8
Village—Watura.					
11	Kakunagahumulahena	Gabriel Fernando	Contains rubber trees	8	1 23
12	Paragahumulahena	do.	do.	6	1 15
13	Do.	do.	Ditto, reservation for deniya contains rubber	0	1 5
Village—Alapalawala.					
14	Paragahumulahena	Gabriel Fernando	Contains rubber trees	0	2 1
Village—Watura.					
15	Paragahumulahena	Crown	Contains rubber trees, encroachment by A. K. Velaithan Kangany	0	0 4
Village—Alapalawala.					
16	Paragahumulahena, Balagalahena, and Ambagahumulahena, &c.	Gabriel Fernando	Contains old rubber trees	53	0 26
17	Do.	Crown	Contains old rubber trees, reservation for road and Nirigalpitiyakumbura (not for sale)	0	3 0
18	Do.	do.	Contains rubber trees, reservation for road (not for sale)	0	0 3
19	Do.	do.	do.	0	0 3
Village—Watura.					
20	Peragahumulahena, Balagalahena, and Ambagahumulahena, &c.	Crown	Contains rubber trees, encroachment by A. K. Velaithan Kangany	0	0 10
21	Do.	do.	do.	0	0 9
22	Do.	do.	do.	0	0 9
Village—Alapalawala.					
23	Peragahumulahena, Balagalahena, and Ambagahumulahena, &c.	Crown	Contains rubber trees, encroachment by A. K. Velaithan Kangany	0	0 27
24	Do.	do.	do.	0	0 9
25	Do.	do.	do.	0	0 10
26	Delgahumulahena	Gabriel Fernando	Jungle	0	0 22
27	Do.	Crown	Jungle, reservation for road (not for sale)	0	0 14
28	Wadupola estate	Gabriel Fernando	Contains rubber trees	1	0 19
29	Meeambagahadeniya	Wattegama Dingirihami and another of Udu-gama	Paddy field	0	0 7
30	Wadupola estate	Gabriel Fernando	Contains old rubber trees	0	2 30
31	Imbulemulamukalana	Crown	Forest	0	0 10
32	Murutemulahena	Gabriel Fernando	High forest	0	1 22
Preliminary plan 2,208/177. Village—Ihala Daigala.					
D 15	Kiriapelahena	George Cox Scott	Rubber 10 years	44	0 20
E 15	Ellagawahenyaya	do.	do.	21	2 5
F 15	Do.	do.	do.	14	2 8
G 15	Do.	do.	Ditto, reservation for path (not for sale)	0	2 14
H 15	Gallenehenyaya	do.	Rubber 10 years	34	2 17
Village—Pahala Daigala.					
I 15	Gallenehenyaya	George Cox Scott	Rubber 10 years	0	2 15

Further particulars regarding these lots can be obtained from the Assistant Government Agent, Kegalla, and their plans from the Surveyor-General.

## LAND SALES IN THE PROVINCE OF UVA.

No. 1,485, P. of U.—The Government Agent for the Province of Uva, will on Friday, November 17, 1922, at 1 P.M., at his office in Badulla Kacheheri, put up to auction, for sale or settlement, or will otherwise dispose of, the under-mentioned portions of Crown land, in accordance with the regulations of Government regarding land sales. Twenty-five allotments of land situated in the Udukinda and Yatikinda divisions of the Badulla District of the Province of Uva.

Lot.	Name of Land.	Name of Applicant.	Description.	Extent.		Upset price per acre, Rs.
				A.	R. P.	
Final village plan 71. Village—Pidakumbura in Dambawinipalata korale of Udukinda division. Claimant—Crown.						
22A	Pidakumburapatana ..	Ahamed Jan Mohamed Bahi, Ban-darawela	Patana ..	20	3 21	66
22B	Do. ..	—	Patana, reservation for kandura	2	0 27	—*
16	Kotikawehenepatana ..	—	Patana, reservation for burial ground	1	3 33	—*
22C	Pidakumburagama-patana ..	—	Burial ground	0	1 2	—*
22D	Do. ..	—	Patana, reservation for foot-path and cattle track	0	0 32	—*
Preliminary plan 2,211. Village—Ratkarawwa in Dambawinipalata korale of Udukinda division. Claimant—Crown.						
1	Elamalpothakumbure-darandapatana ..	Ratkarawwe Dissanayakagedera Appuhami	Patana ..	1	1 32	51
Preliminary plan 2,215. Village—Boralanda in Dambawinipalata korale of Udukinda division.						
1	Naranweltennekumbura ..	Hapugahawattakade Lewis Sinno Gamarala	Paddy field	0	1 38	56
2	Naranweltennepatana ..	do. ..	Patana contains temporary cultivation	0	1 0	56
Preliminary plan 2,217. Village—Boralanda in Dambawinipalata korale of Udukinda division. Claimant—Crown.						
1	Eluwalgodawelapatana ..	Wangiyekumbure Siyatu of Boralanda	Patana ..	1	3 10	51
2	Do. ..	—	Patana, reservation along minor road	0	1 33	—*
Preliminary plan 1,579. Village—Medagama in Yatipalata korale of Udukinda division. Claimant—Crown.						
286A	Dewalewatta alias Dewalepatana ..	Alutgedera Jayasekera Mudiyan-selage Siribaddana Vedarala	Chena contains 1 jak tree about 20 years old	2	0 0	51
Final village plan 190. Village—Hinnarangalla in Dambawinipalata korale of Udukinda division. Claimant—Crown.						
2I	Kosgahahenepatana ..	G. D. M. Sumanasekera of Ohiya estate, Ohiya	Patana ..	1	1 18	46
2J	Do. ..	—	Patana, reservation for Gansabhawa road, footpath, and cattle track and ela	0	1 30	—*
2K	Do. ..	—	Patana, reservation for kandura and ela	0	0 39	—*
2L	Mudunpita-watta alias Hapugasterna ..	Claimant—Crown, encroached upon by G. D. M. Sumanasekera of Ohiya estate, Ohiya	Garden contains tea, coffee, gravillia, sugar cane, and plantain bushes (tea 5 years old)	0	2 36	150
41A	Do. ..	do. ..	do. ..	0	2 7	150
Final village plan 27. Village—Udakumbalwela in Kumbalwela korale of Yatikinda division. Claimant—Crown, encroached upon by Mr. D. W. Abhayaratna.						
13B1	Lunuwattearawa alias Dodangollapatana ..	Mr. D. W. Abhayaratna of Badulla	Paddy field wholly aswed-dumized	0	0 21	50
13B2	Do. ..	do. ..	Native garden contains vegetables	0	2 39	50
Claimant—Crown.						
13B3	Lunuwattearawa alias Dodangolla ..	Mr. D. W. Abhayanatra of Badulla	Patana ..	0	3 11	56
Preliminary plan 2,209. Village—Ellealutwela in Mahapalata korale of Udukinda division. Claimant—Crown, encroached upon by H. M. Ukku Banda.						
1	Udagalpottepatana ..	—	Chena contains vegetables, reservation along kandura	0	1 3	—*
Claimant—Crown.						
2	Udagalpottepatana ..	H. M. Ukku Banda of Alutwela	Chena contains vegetables	0	1 2	56
Claimant—Crown, encroached upon by H. M. Ukku Banda and 3 others.						
3	Udagalpottepatana ..	—	Patana contains vegetables, reservation for Gansabhawa road	0	0 15	—*

Lot.	Name of Land.	Name of Applicant.	Description.	Extent.		Upset price per acre, Rs.
				A.	R. P.	
4	Udagalpottespatana ..	—	Patana, reservation along Gansabhawa road	0	0 17	—*
5	Do. ..	H. M. Ukku Banda	Patana ..	2	2 2	56
6	Do. ..	—	Patana, reservation along kandura and footpath	0	2 18	—*

\* To be reserved (not for sale).

Further particulars regarding the sale of the above lots can be obtained from the Government Agent, Province of Uva, and their plans from the Surveyor-General.

Colonial Secretary's Office,  
Colombo, September 28, 1922.

B. HORSBURGH,  
Acting Colonial Secretary.

## LAND ACQUISITION NOTICES.

HAVING been duly directed by the Governor, with the advice of the Executive Council, acting under the provisions of "The Land Acquisition Ordinance of 1876," section 6, to take order for the acquisition of the following land, required for a public purpose, namely, for enlarging the existing building of the Bopitiya Vernacular Girls' School, to wit:—

Lot.	Name of Land.	Description.	Name of Claimant.	Extent.	
				A.	R. P.
1	Mapugamawatta ..	Garden contains coconut, &c. ..	D. H. Munasinha and others	0	1 6

I hereby give public notice, as required by section 7, that the Government proposes to take possession of the land. All persons interested in the aforesaid land are hereby required to appear personally or by agent before me at Kalutara Kachcheri, on November 11, 1922, at 10 A.M. and to state the nature of their respective interests in the land, and the amount and particulars of their claims to compensation for such interests.

The Kachcheri,  
Kalutara, September 21, 1922.

E. T. MILLINGTON,  
Assistant Government Agent.

HAVING been duly directed by the Governor, with the advice of the Executive Council, acting under the provisions of "The Land Acquisition Ordinance of 1876," section 6, to take order for the acquisition of the following lands, required for a public purpose, namely, for a site for a minor oil installation at Alutgama Railway Station, to wit:—

Lot.	Name of Land.	Description.	Name of Claimant.	Extent.	
				A.	R. P.
1	Assessment No. 338	Tiled boutique, &c. ..	H. G. Fernando and others	0	0 3.17
2	Part of assessment No. 339	Tiled boutique	W. M. Silva and others	0	0 2.97

I hereby give public notice, as required by section 7, that the Government proposes to take possession of the lands. All persons interested in the aforesaid lands are hereby required to appear personally or by agent before me at Kalutara Kachcheri, on November 10, 1922, at 10 A.M., and to state the nature of their respective interests in the lands, and the amount and particulars of their claims to compensation for such interests.

Kalutara Kachcheri,  
September 21, 1922.

E. T. MILLINGTON,  
Assistant Government Agent.

HAVING been duly directed by the Governor, with the advice of the Executive Council, acting under the provisions of "The Land Acquisition Ordinance of 1876," section 6, to take order for the acquisition of the following land, required for a public purpose, namely, for the erection of a latrine for the Beruwala English School, to wit:—

Lot.	Name of Land.	Description.	Name of Claimant.	Extent.	
				A.	R. P.
1	Pokunagodawatta ..	Contains a tiled masonry latrine	B. Manuel Fernando and others	0	0 1.5

I hereby give public notice, as required by section 7, that the Government proposes to take possession of the land. All persons interested in the aforesaid land are hereby required to appear personally or by agent before me at the Kalutara Kachcheri, on November 10, 1922, at 10 A.M., and to state the nature of their respective interests in the land, and the amount and particulars of their claims to compensation for such interests.

Kalutara Kachcheri,  
September 21, 1922.

E. T. MILLINGTON,  
Assistant Government Agent.

HAVING been duly directed by the Governor, with the advice of the Executive Council, acting under the provisions of "The Land Acquisition Ordinance of 1876," section 6, to take order for the acquisition of the following land, required for a public purpose, namely, for opening a road from Kalimadu to Natana, to wit:—

Lot.	Name of Land.	Description.	Name of Claimant.	Extent.	
				A.	R. P.
3	—	Road reservation includes portion of paddy field.	H. D. Deonis Appuhamy of Mandur	0	1 34.2

I hereby give public notice, as required by section 7, that the Government proposes to take possession of the land. All persons interested in the aforesaid land are hereby required to appear personally or by agent before me at the Batticaloa Kachcheri, on October 27, 1922, at 10 A.M., to state the nature of their respective interests in the land, and the amount and particulars of their claims to compensation for such interests, and to produce the deeds or documents on which they claim the land.

Batticaloa Kachcheri,  
September 15, 1922.

C. V. BRAYNE,  
Government Agent.

HAVING been duly directed by the Governor, with the advice of the Executive Council, acting under the provisions of "The Land Acquisition Ordinance of 1876," section 6, to take order for the acquisition of the following land, required for a public purpose, namely, for a public latrine, to wit:—

Preliminary plan 5,129. Village—Within the Local Board limits of Kurunegala.

Lot.	Name of Land.	Description.	Name of Claimant.	Extent.	
				A.	R. P.
1	Ankeruppewatta	Garden with 1 old coconut tree and a latrine	(1) K. Punchisingho, (2) Kudaduraya, (3) Wattuwa, (4) Siriya, (5) Happuwa, (6) Kalla	0	0 7.7

I hereby give public notice, as required by section 7, that the Government proposes to take possession of the land. All persons interested in the aforesaid land are hereby required to appear personally or by agent before me at the Kurunegala Kachcheri, on November 3, 1922, at 1 P.M., and to state the nature of their respective interests in the land, and the amount and particulars of their claims to compensation for such interests.

Kurunegala Kachcheri,  
September 20, 1922.

F. G. TYRRELL,  
Government Agent.

HAVING been duly directed by the Governor, with the advice of the Executive Council, acting under the provisions of "The Land Acquisition Ordinance of 1876," section 6, to take order for the acquisition of the following lands, required for a public purpose, namely, for Sanitary Board cooly lines and buildings at Rambukkana, to wit:—

Supplements A and B to final village plan 108. Village—Diyasunnata.

Lot.	Name of Land.	Description.	Name of Claimant.	Extent.	
				A.	R. P.
Final village plan 108 B.					
11G	Kottannuwa	Coconut garden	L. D. Jayanhamy and others	0	0 12.5
18D	Vakumbura	do.	Dr. R. W. Kirthisinghe	0	0 12
Final village plan 108 A.					
11F	Vakumbura	Coconut garden	Dr. R. W. Kirthisinghe and another	0	0 4.6
18B	Do.	do.	Mrs. G. D. S. Wijeratna	0	0 17.5
18C	Do.	do.	Dr. R. W. Kirthisinghe and another	0	0 15

I hereby give public notice, as required by section 7, that the Government proposes to take possession of the lands. All persons interested in the aforesaid lands are hereby required to appear personally or by agent before me at Kegalla Kachcheri, on November 9, 1922, at 10 A.M., and to state the nature of their respective interests in the lands, and the amount and particulars of their claims to compensation for such interests.

Kegalla Kachcheri,  
September 22, 1922.

G. S. WODEMAN,  
Assistant Government Agent.