

Ceylon Government Gazette

Published by Authority.

No. 7,282 — FRIDAY, SEPTEMBER 15, 1922.

Part III.—Lands.

Separate paging is given to each Part in order that it may be filed separately.

	PAGE		PAGE		PAGE
Land Settlement Notices :—		Land Sales by the Government Agents :—		Land Sales by the Settlement Officer :—	
Preliminary Notices ..	1093	North-Western Province ..	—	Northern Province ..	—
Final Orders ..	1099	North-Central Province ..	1114	Eastern Province ..	—
Land Sales by the Government Agents :—		Province of Uva ..	1115	North-Western Province ..	1117
Western Province ..	1111	Province of Sabaragamuwa ..	—	North-Central Province ..	1118
Central Province ..	1112	Land Sales by the Settlement Officer :—		Province of Uva ..	—
Southern Province ..	1113	Western Province ..	—	Province of Sabaragamuwa ..	—
Northern Province ..	—	Central Province ..	—	Land Acquisition Notices ..	1120
Eastern Province ..	—	Southern Province ..	—	Land Resumption Notices ..	—

PRELIMINARY NOTICES.

Kalutara Notice No. 8,180.

Notice under "The Waste Lands Ordinances of 1897, 1899, 1900, and 1903."

TAKE notice that unless within three months from September 15, 1922, the persons, if any, who claim any interest in the lands hereinafter mentioned or in any one or more of such lands or to some interest therein make claim in person or in writing to the said lands or any of them or to some interest therein to N. A. Hampton, Esq., Special Officer appointed under section 28 of "The Waste Lands Ordinances of 1897, 1899, 1900, and 1903," at his office at Colombo :

Such Special Officer, in pursuance of the powers vested in him by the said Ordinances, will declare by writing under his hand that the said lands, or such of them as to which no claim has been made, are the property of the Crown.

N. A. HAMPTON,
Special Officer.

NOTE.—A claim to a right of way over the said lands or any of them is a claim to an interest in the land or lands.

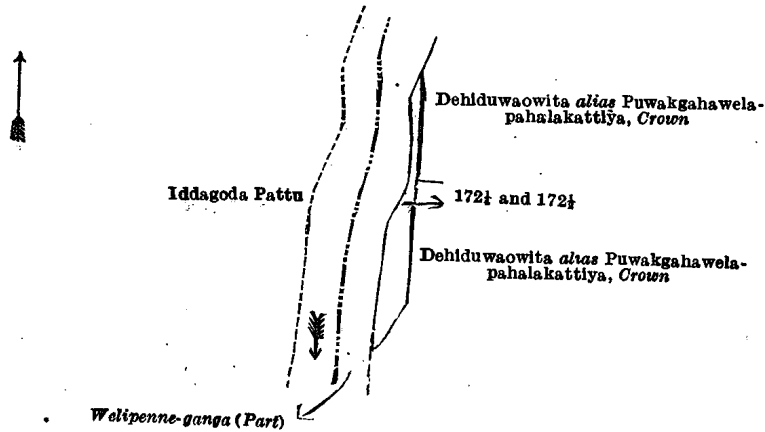
Description of the Lands referred to.

The following lots situated in the village of Ittapana, in the Walallawiti pattu of the Pasdum korale west of the Kalutara District, in the Western Province, as described in the annexed diagram :—

Block survey preliminary plan 78.

Lot.	Name of Land.	Extent, A. R. P.
172 $\frac{1}{4}$	Dehiduwaowita <i>alias</i> Puwakgahawela Pahalakattiya	0 0 4
172 $\frac{1}{2}$	Do.	0 0 22
		0 0 26

and bounded as follows : on the north by part of Welipenne-ganga ; on the east by Dehiduwaowita *alias* Puwakgahawela Pahalakattiya declared to be the property of the Crown under the Waste Lands Ordinances ; on the south by Dehiduwaowita *alias* Puwakgahawela Pahalakattiya declared to be the property of the Crown under the Waste Lands Ordinances ; on the west by part of Welipenne-ganga.



Surveyor-General's Office,
Colombo, August 17, 1922.

Scale of 4 Chains to an Inch.
Kalutara S. O. 1—1922.

C. H. VINOE,
for Surveyor-General.

Matale Notice No. 8,181.

Notice under "The Waste Lands Ordinances of 1897, 1899, 1900, and 1903."

TAKE notice that unless within three months from September 15, 1922, the persons, if any, who claim any interest in the lands hereinafter mentioned or in any one or more of such lands or to some interest therein make claim in person or in writing to the said lands or any of them or to some interest therein to H. C. Toller, Esq., Special Officer appointed under section 28 of "The Waste Lands Ordinances of 1897, 1899, 1900, and 1903," at his office at Colombo:

Such Special Officer, in pursuance of the powers vested in him by the said Ordinances, will declare by writing under his hand that the said lands, or such of them as to which no claim has been made, are the property of the Crown.

H. C. TOLLER,
Special Officer.

NOTE.—A claim to a right of way over the said lands or any of them is a claim to an interest in the land or lands.

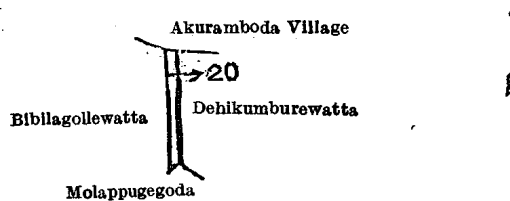
Description of the Lands referred to.

The following lots situated in the village of Koswatta, in the Udugoda Udasiya pattu of the Matale North division of the Matale District, in the Central Province, as described in the annexed diagrams:—

I.—Block survey preliminary plan 29.

Lot.	Name of Land.	Extent, A. R. P.
20	Dewata (footpath)	0 0 6

and bounded as follows: on the north by the village limit of Akuramboda; on the east by Dehikumburewatta claimed by W. H. Senewiratna; on the south by Molappugegoda (private); on the west by Bibilagollewatta claimed by J. H. Senewiratna.



Surveyor-General's Office,
Colombo, September 28, 1920.

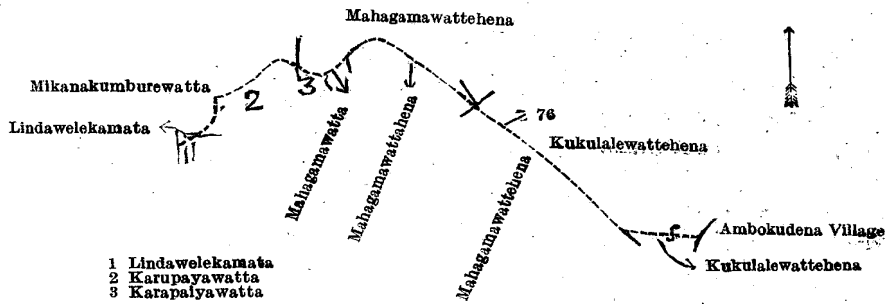
Scale of 4 Chains to an Inch.

F. J. SALMON,
for Acting Surveyor-General.

II.—Block survey preliminary plan 29.

Lot.	Name of Land.	Extent, A. R. P.
76	Footpath	0 0 10

and bounded as follows: on the north by Lindawelekamata claimed by Dissanayake Mudiyanselegedera Kalu Manika and others, Nikanakumburewatta claimed by Adikarenayaka Mudiyanselegedera Richard Koswatta, Mahagamawattēhena claimed by Dombawalagedera Kiri Banda and another, Kukulalewattēhena sold by the Crown; on the east by the village limit of Ambokudēna; on the south by Kakulalewattēhena sold by the Crown, Mahagamawattēhena sold by the Crown, Mahagamawattēhena claimed by Dombawalagedera Kiri Banda and another, Mahagamawatta claimed by Dombawalagedera Kiri Banda and another, Karapsiyawatta sold by the Crown, Karupayewatta claimed by Dissanayaka Mudiyanselegedera Kalu Manika, Lindawelekamata claimed by Dissanayaka Mudiyanselegedera Kalu Manika and others; on the west by Lindawelekamata claimed by Dissanayaka Mudiyanselegedera Kalu Manika and others.



Surveyor-General's Office,
Colombo, September 28, 1920.

Scale of 4 Chains to an Inch.

F. J. SALMON,
for Acting Surveyor-General.

III.—Block survey preliminary plan 29.

Lot.	Name of Land.	Extent, A. R. P.	Lot.	Name of Land.	Extent, A. R. P.
1	Welikandemukalana	37 0 23	117	Welikanda <i>alias</i> Bulugahayayamukalana (reservation for road)	30 3 13
60	Attikagahadewelehena	6 1 35	118	Bambaragahaelahena	22 0 0
93	Cart track	0 1 21	119	Do. (reservation for road)	0 0 32
96	Ambagaswetehena	11 0 36	120	Pihillagedarahena (do)	0 0 15
97	Welikandamukalana (reservation for trig)	1 1 21	121	Do.	0 3 20
98	Ambagaswetehena <i>alias</i> Gottalehena	9 1 34	122	Cart track	0 0 24
99	Pihillagederahena	6 0 36	123	Pihillagederahena (reservation for road)	0 0 5
100	Do.	0 2 25	124	Pihillagederahena (to be reserved for cemetery)	0 3 27
101	Gottalehena <i>alias</i> Ambagaswetehena	4 0 0	129	Gansabhawa road	0 0 16
106	Dewata (footpath)	0 0 17	132	Gansabhawa road (part of)	0 0 9
112	Pihillagederahena (reservation for road)	0 0 9	141	Do. (do.)	0 0 10
113	Do. (do.)	0 0 35	146	Kosgaswattahena	4 0 10
114	Gansabhawa road	1 0 16			
115	Do. (part of)	0 0 4			
116	Welikanda <i>alias</i> Bulugahayayamukalana (reservation for road)	0 0 25			137 3 38

and bounded as follows: on the north by the village limit of Akuramboda, Kandehena sold by the Crown, Kandehena sold by the Crown (T. P. 340,127), Elhena sold by the Crown, Elhena sold by the Crown (T. P. 340,185), Elhena sold by the Crown, Dambagahamulahena sold by the Crown, Dambagahamulawatta sold by the Crown, Bogahamulawatta sold by the Crown (T. P. 340,206), Dematagollewatta claimed by Adikarinayaka Mudiyanseledara Biso Menika, Milagahamulawatta granted at half-improved value, Dematagollewatta claimed by Adikarinayaka Mudiyanseledara Biso Menika, Ambagaswetehena claimed by Adikarinayaka Mudiyanseledara Biso Menika, Ambagaswetepahalalana *alias* Pitaparehena sold by Crown, Ambagaswetepahalalana sold by the Crown (T. P. 340,126), Hettiyawattehena claimed by Dissanayaka Mudiyanseledara Appuhami; on the east by Gotalekumbura claimed by Dissanayake Mudiyanseledara Kalu Banda and others, Kuritennehena sold by the Crown, Kuritennehena (reservation for road) sold by the Crown, Kuritennehena sold by the Crown, Kuritennehena sold by the Crown (T. P. 340,294), Gotalekumbura claimed by Dissanayaka Mudiyanseledara Kalu Banda and others, Gonnagahamulahena sold by the Crown (T. P. 340,186), Kuritennehena sold by the Crown, Kuritennehena (reservation for the road) sold by the Crown, the village limit of Ambokudena (part of Gansabhawa road from Ambokudena and part of footpath to pansala), the village limit of Ambokudena, the village limit of Ambokudena (part of Gansabhawa road to Monaruwela), the village limit of Ambokudena; on the south by the village limit of Monaruwela; on the west by the village limits of Maningomuwa and Dewarammulla.

NOTE.—The following lots lying within the above-mentioned boundaries are excluded from this part of the notice, and their aggregate acreage of 21 acres and 5 perches is not included in the acreage of 137 acres 3 roods and 38 perches given above:—

Block survey preliminary plan 29.

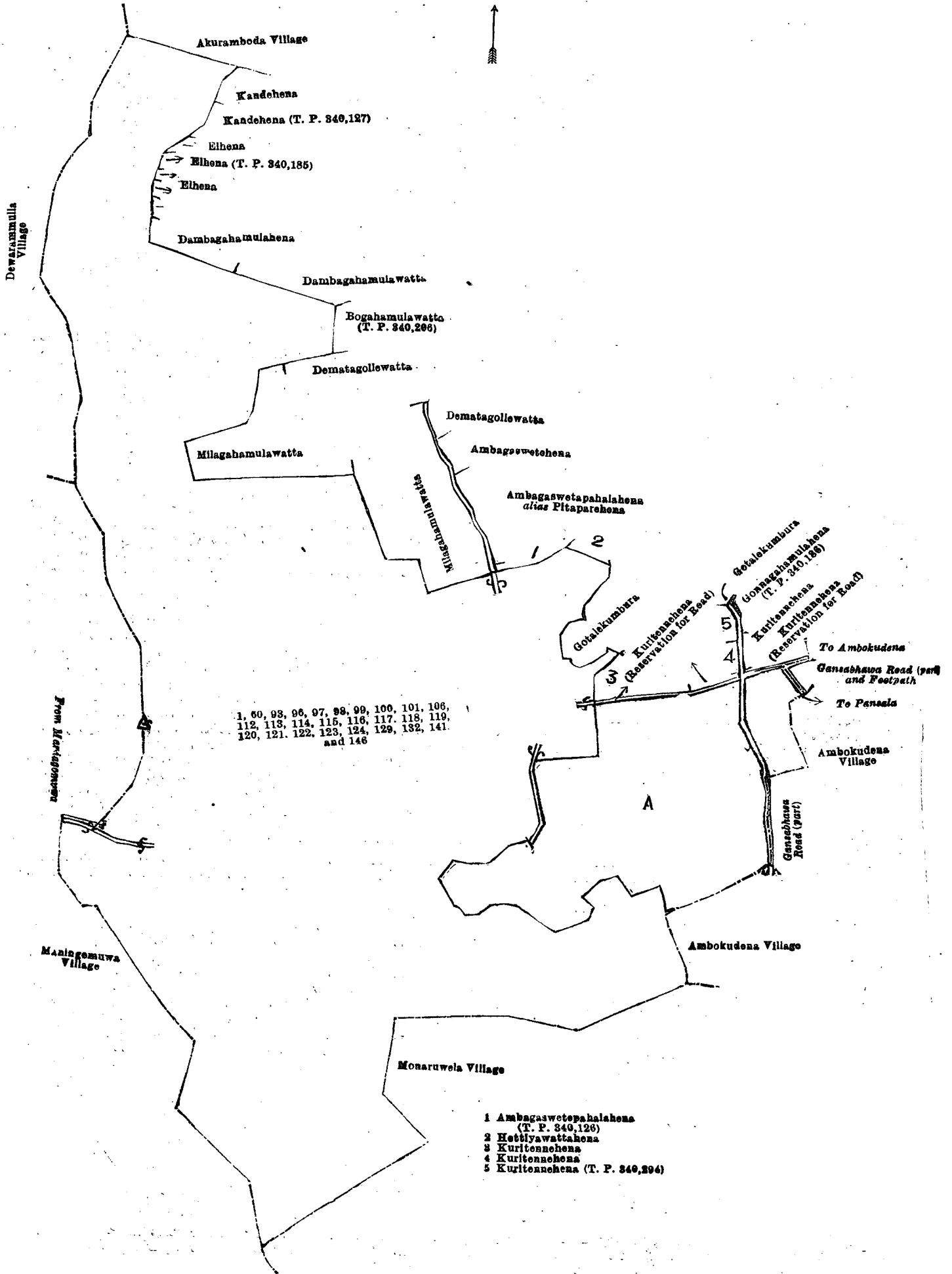
Lot.	Name of Land.	Extent, A. R. P.	Lot.	Name of Land.	Extent, A. R. P.
A 125	Kuritennehena reservation for road	0 0 10	A 138	Beligammanakamatha (threshing-floor)	0 0 12
A 126	Do. (do.)	1 1 17	A 139	Beligammanakumbura and Kurunekotuwekumbura	7 0 10
A 127	Do. (do.)	0 0 7	A 140	Pita-ela (stream)	0 0 12
A 128	Do.	1 3 34	A 142	Kurunekotuwepilewa	1 0 24
A 130	Do. (reservation for road)	0 0 7	A 143	Kurunekotuwepilewa (T. P. 340,295)	0 2 31
A 131	Do.	0 3 21	A 144	Kosgaswatta	0 1 14
A 133	Do.	0 3 32	A 145	Pita-ela (stream)	0 0 8
A 134	Kurunekotuwekamatha	0 0 13			
A 135	Walauwewatta	0 0 30			
A 136	Do.	1 1 37			
A 137	Beligammanahena	4 2 6			21 0 5

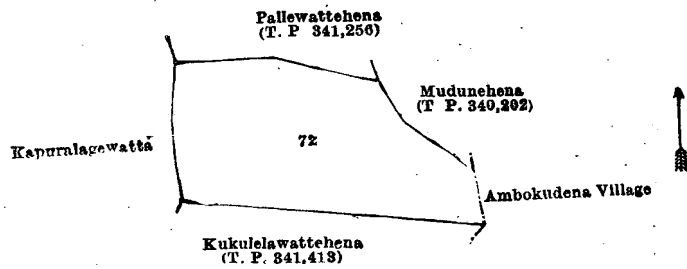
[For Diagram see page 1096.]

IV.—Block survey preliminary plan 29.

Lot.	Name of Land.	Extent, A. R. P.
72	Kosbittaragahahena	1 3 14

and bounded as follows: on the north by Pallewattahena (T. P. 341,256); on the east by Mudunehena (T. P. 340,202), the village limit of Ambokudena; on the south by Kukulelawattehena (T. P. 341,413); on the west by Kapuralagewatta claimed by Herat Mudiyanseledara Appuhamy.





Surveyor-General's Office,
Colombo, December 16, 1920.

Scale of 4 Chains to an Inch.

G. K. THORNHILL,
for Surveyor-General.

Matale S. O. 5—1922.

Kurunegala Notice No. 8,182.

Notice under "The Waste Lands Ordinances of 1897, 1899, 1900, and 1903."

TAKE notice that unless within three months from September 15, 1922, the persons, if any, who claim any interest in the lands hereinafter mentioned or in any one or more of such lands or to some interest therein make claim in person or in writing to the said lands or any of them or to some interest therein to N. A. Hampton, Esq., Special Officer appointed under section 28 of "The Waste Lands Ordinances of 1897, 1899, 1900, and 1903," at his office at Colombo :

Such Special Officer, in pursuance of the powers vested in him by the said Ordinances, will declare by writing under his hand that the said lands, or such of them as to which no claim has been made, are the property of the Crown.

N. A. HAMPTON,
Special Officer.

NOTE.—A claim to a right of way over the said lands or any of them is a claim to an interest in the land or lands.

Description of the Lands referred to.

The following lots situated in the village of Likolawewa, in the Baladora korale of the Dewamedhi hatpattu of the Kurunegala District, in the North-Western Province, as described in the annexed diagrams :—

I.—Block survey preliminary plan 1,591.

Lot.	Name of Land.	Extent, A. R. P.
39	Kongahamulahenyaya	29 3 36

and bounded as follows : on the north by Karuwalagahamulawatta declared to be the property of the Crown under the Waste Lands Ordinances, Mylagahamulawatta claimed by Amina Umma, Mylgahawmulawatta sold by the Crown (T. P. 345,920), Kongahamulawatta belonging to the Crown, Mylagahamulawatta sold by the Crown (T. P. 345,920), Mylagahamulawatta claimed by Arachchillage Ali Tamby, Vel-Vidane, a footpath, a Gansabhawa road ; on the east by a Gansabhawa road ; on the south by the Gansabhawa road to Kahatagaswewa, the village limit of Kahatagaswewa ; on the west by the village limit of Kahatagaswewa, a footpath.

[For Diagram see page 1098.]

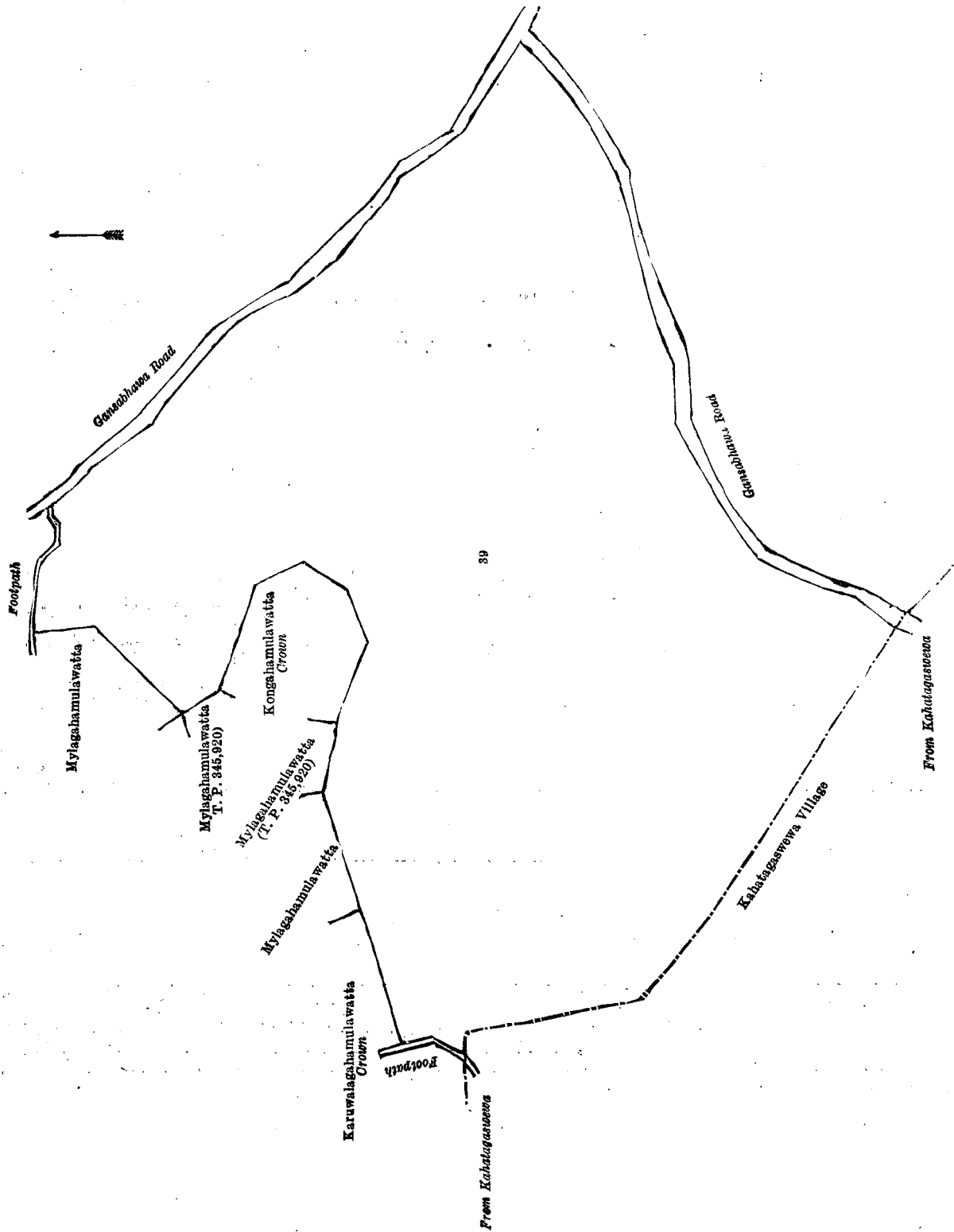
II.—Block survey preliminary plan 1,591.

Lot.	Name of Land.	Extent, A. R. P.
45	Siyambalagahamulahenyaya	3 3 29
52	Siyambalagahamulahenyaya	19 1 5

(Exclusive of the footpath passing through the land.)

23 0 34

and bounded as follows : on the north by Otarahenyaya (reservation for Kuda-oya) declared to be the property of the Crown under the Waste Lands Ordinances ; on the east by Otarahenyaya (reservation for Kuda-oya) declared to be the property of the Crown under the Waste Lands Ordinances, Ehetugahamulahena declared to be the property of the Crown under the Waste Lands Ordinances ; on the south by the village limit of Wetakuluwewa, a Gansabhawa road, Likolawewa, Mahawewa (tank and bund) declared to be the property of the Crown under the Waste Lands Ordinances ; on the west by Wetiakumbura claimed by Meera Lebbe Arachechi and others, Kanuketiyakumbura claimed by Moham-madu Cassim, Lolugahakamata (threshingfloor) claimed by ditto, Kanuketiyakumbura claimed by ditto, Helambagaha-kumbura claimed by Kadiya Amma and others, Kadurugahakumbura claimed by Puttala Minachchie, Kongahakumbura claimed by Moham-madu Cassim and another.



Surveyor-General's Office,
Colombo, June 23, 1922.

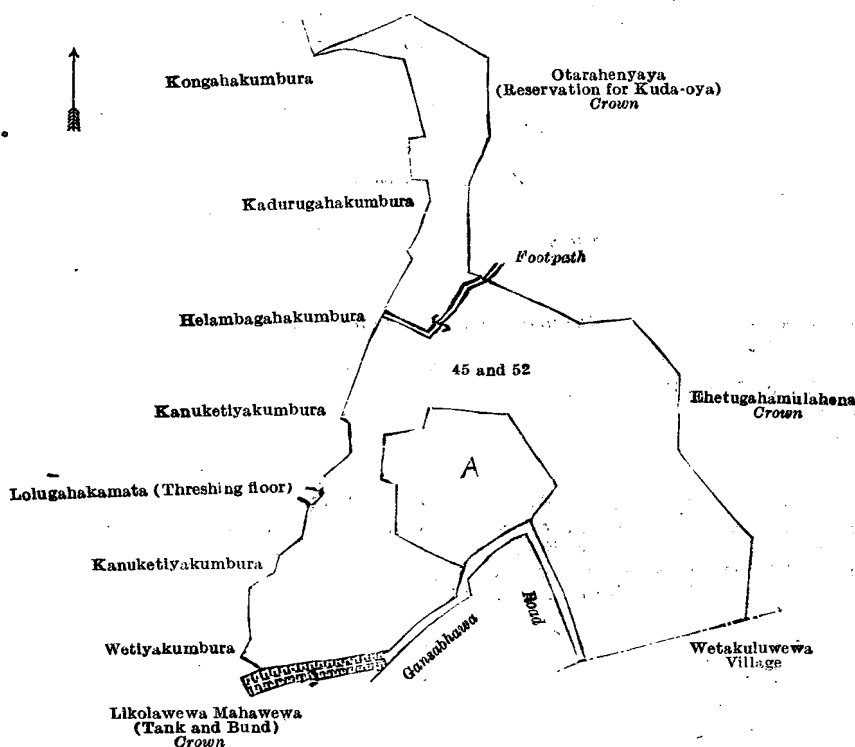
Scale of 4 Chains to an Inch.

C. H. VINCE,
for Surveyor-General.

NOTE.—The following lots lying within the above-mentioned boundaries are excluded from this part of this notice, and their aggregate acreage of 3 acres 2 roods and 10 perches is not included in the acreage of 23 acres and 34 perches given above:—

Block survey preliminary plan 1,591.

Lot	Name of Land.	Extent, A. R. P.	Lot	Name of Land.	Extent, A. R. P.
A 52A ..	Siyambalagamulawatta.	0 1 0	A 58 ..	Ambagamulawatta	0 2 5
A 54 ..	Kadurugahamulawatta	0 1 39	A 59 ..	Kadurugahamulawatta	0 1 9
A 55 ..	Dangahamulawatta	0 2 30	A 60 ..	Ambagamulawatta	0 2 29
A 56 ..	Deulgahamulawatta	0 1 3			
A 57 ..	Daminnagahamullahena	0 1 15			
					3 2 10



Surveyor-General's Office,
Colombo, June 23, 1922.

Scale of 8 Chains to an Inch.

C. H. VINCE,
for Surveyor-General.

Kurunegala S. O. 58—1922.

FINAL ORDERS.

Kurunegala S. O. No. 3,246.

Order under Section 2 of "The Waste Lands Ordinances of 1897, 1899, 1900, and 1903," declaring Land to be Crown Property.

In the matter of the lands commonly called or known as main road (part), Metiwalagawahenyaya (reservation for road), &c., situate in the village of Andottawa, in the Giratalane korale of the Dewamedhi hatpattu of the Kurunegala District, in the North-Western Province, and of "The Waste Lands Ordinances of 1897, 1899, 1900, and 1903."

THE notice required by section 1 of "The Waste Lands Ordinances of 1897, 1899, 1900, and 1903," having been duly published in manner prescribed by that section in respect of the above-named lands (*vide* Notice No. 7,868), and no claim having been made to the said lands or to any interest therein within the period of three months from the date specified in the said notice, I, Norman Albert Hampton, Special Officer appointed under section 28 of the said Ordinances, under and by virtue of the powers vested in me in that behalf by section 2 of the said Ordinances, do hereby on this 29th day of May, 1922, order and declare that the said lands, as more fully described herein below, situate in the village of Andottawa, in the Giratalane korale of the Dewamedhi hatpattu of the Kurunegala District, in the North-Western Province, and shown as lots 1, 2, 5, 6, 9, 14, 11, 21, 26, and 27 in block survey preliminary plan 1,709 and in the annexed diagrams, and containing in extent 5 acres 2 roods and 28 perches, are the property of the Crown.

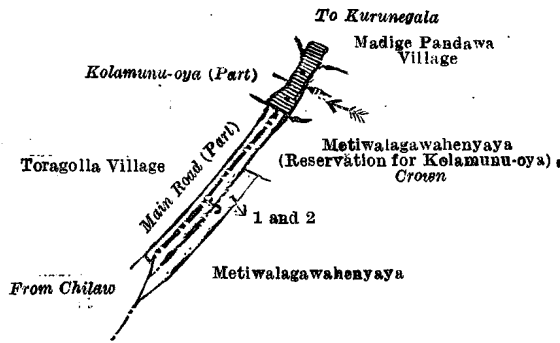
Description of the Lands referred to.

The following lots situated in the village of Andottawa, in the Giratalane korale of the Dewamedhi hatpattu of the Kurunegala District, in the North-Western Province, as described in the annexed diagrams :—

I.—Block survey preliminary plan 1,709.

Lot.	Name of Land.	Extent, A. R. P.
1	Main road (part)	0 0 18
2	Metiwalagawahenyaya (reservation for road)	0 0 14
		0 0 32

and bounded as follows : on the north by the village limit of Toragolla (part of main road from Chilaw to Kurunegala), Kolamunu-oya (part) (the village limit of Madige Pandawa) ; on the east by Metiwalagawahenyaya (reservation for Kolamunu-oya) to be declared the property of the Crown under the Waste Lands Ordinances, Metiwalagawahenyaya (private) ; on the south by Metiwalagawahenyaya (private) ; on the west by the village limit of Toragolla, the village limit of Toragolla (part of main road from Chilaw to Kurunegala).



Surveyor-General's Office,
Colombo, April 26, 1922.

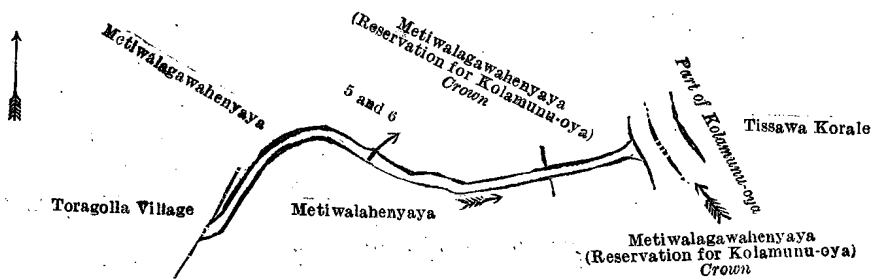
Scale of 4 Chains to an Inch.

C. H. VINCE,
for Surveyor-General.

II.—Block survey preliminary plan 1,709.

Lot.	Name of Land.	Extent, A. R. P.
5	Stream	0 0 8
6	Do.	0 0 37
		0 1 5

and bounded as follows : on the north by the village limit of Metiwalagawahenyaya (private), Metiwalagawahenyaya (reservation for Kolamunu-oya) to be declared the property of the Crown under the Waste Lands Ordinances ; on the east by part of Kolamunu-oya (the boundary limit of the Tissawa korale) ; on the south by Metiwalagawahenyaya (reservation for Kolamunu-oya) to be declared the property of the Crown under the Waste Lands Ordinances, Metiwalahenyaya (private) ; on the west by the village limit of Toragolla.



Surveyor-General's Office,
Colombo, April 26, 1922.

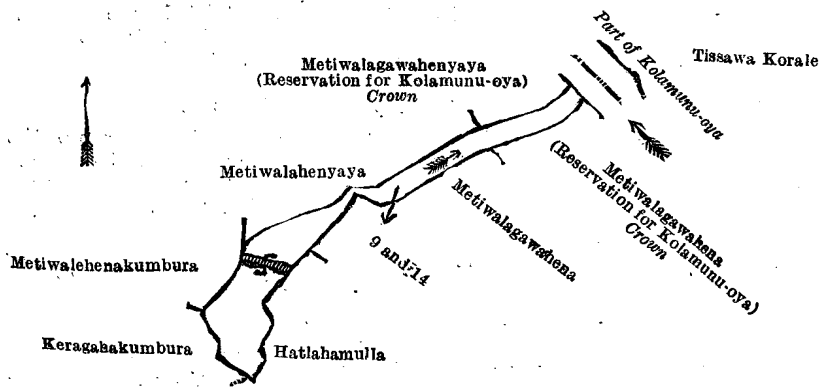
Scale of 4 Chains to an Inch.

C. H. VINCE,
for Surveyor-General.

III.—Block survey preliminary plan 1,709.

Lot.	Name of Land.	Extent, A. R. P.
9	Andottawa-ela (stream)	0 0 14
14	Do. (do.)	0 2 0
		0 2 14

and bounded as follows : on the north by Metiwalahenyaya (private), Metiwalagawahenyaya (reservation for Kolamunu-oya) to be declared the property of the Crown under the Waste Lands Ordinances, part of Kolamunu-oya (the boundary limit of the Tissawa korale) ; on the east by part of Kolamunu-oya (the boundary limit of the Tissawa korale), Metiwalagawahena (reservation for Kolamunu-oya) to be declared the property of the Crown under the Waste Lands Ordinances, Metiwalagawahena (private), Hatlahamulla claimed by Mitiyadurayalage Dingura ; on the south by Hatlahamulla claimed by Mitiyadurayalage Dingura, Keragahakumbura claimed by Wattuwa Durayalage Menika and another ; on the west by Keragahakumbura claimed by Wattuwa Durayalage Menika and another, Metiwalahenyaya (private).



Surveyor-General's Office,
Colombo, April 26, 1922.

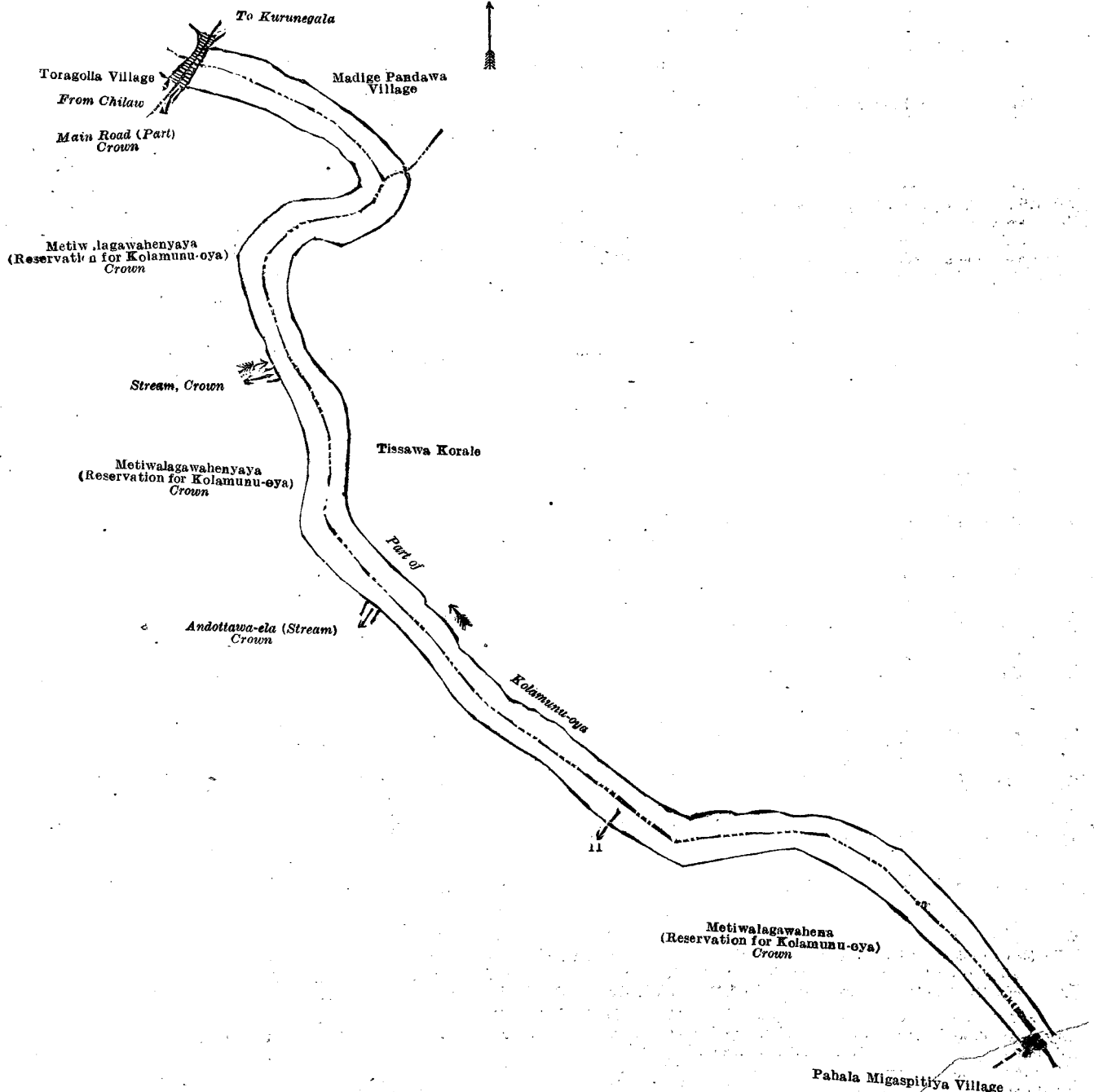
Scale of 4 Chains to an Inch.

C. H. VINCE,
for Surveyor-General.

IV.—Block survey preliminary plan 1,709.

Lot.	Name of Land.	Extent, A. R. P.
11	Kolamunu-oya (part)	2 1 17

and bounded as follows : on the north by the village limit of Madige Pandawa (part of Kolamunu-oya), the boundary limit of the Tissawa korale (part of Kolamunu-oya) ; on the east by the boundary limit of the Tissawa korale (part of Kolamunu-oya) ; on the south by the village limit of Pahala Migaspitiya, Metiwalagawahena (reservation for Kolamunu-oya) to be declared the property of the Crown under the Waste Lands Ordinances ; on the west by the Andottawa-ela (stream) to be declared the property of the Crown under the Waste Lands Ordinances, Metiwalagawahenyaya (reservation for Kolamunu-oya) to be declared the property of the Crown under the Waste Lands Ordinances, a stream to be declared the property of the Crown under the Waste Lands Ordinances, Metiwalagawahenyaya (reservation for Kolamunu-oya) to be declared the property of the Crown under the Waste Lands Ordinances, part of main road from Chilaw to Kurunegala to be declared the property of the Crown under the Waste Lands Ordinances (the village limit of Toragolla).



Surveyor-General's Office,
Colombo, April 26, 1922.

Scale of 4 Chains to an Inch.

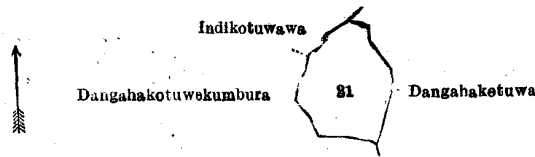
V.—Block survey preliminary plan 1,709.

Lot.	Name of Land.
21	Indikotuwepataha (water-hole)

C. H. VINCE,
for Surveyor-General.

Extent, A. R. P.
0 1 24

and bounded as follows : on the north by Indikotuwawa claimed by Mitiya Durayalage Banda and others, Dangahakotuwa claimed by Mitiya Durayalage Dingiru of Hidawa; on the east by Dangahakotuwa claimed by Mitiya Durayalage Dingiru of Hidawa; on the south by Dangahakotuwekumbura claimed by Mitiya Durayalage Dingiru of Hidawa, Indikotuwawa claimed by Mitiya Durayalage Banda and others.



Surveyor-General's Office,
Colombo, April 26, 1922.

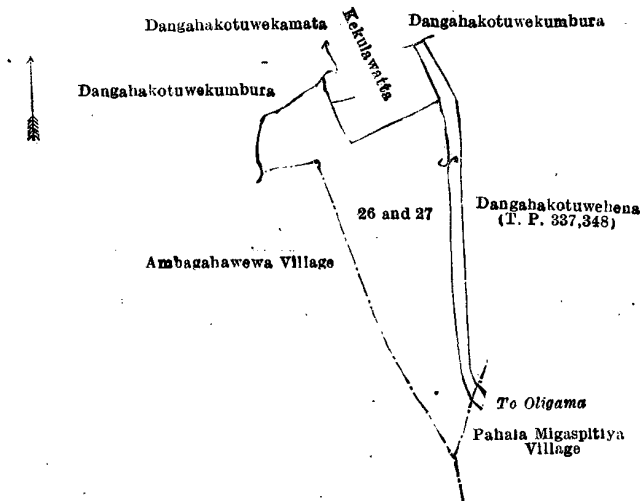
Scale of 4 Chains to an Inch.

C. H. VINCE,
for Surveyor-General.

VI.—Block survey preliminary plan 1,709.

Lot.	Name of Land.	Extent, A. R. P.
26 ..	Gansabhawa road ..	0 0 35
27 ..	Kahatagahamulahena ..	1 2 21
		1 3 16

and bounded as follows : on the north by Dangahakotuwekumbura claimed by Mitiya Durayalage Dingiru of Hidawa and others, Dangahakotuwekamata claimed by Andottawegedera Pina Druaya, Kekulawatta claimed by Andottawegedera Pina Duraya, Dangahakotuwekumbura claimed by Mitiya Durayalage Dingiru of Hidawa and others; on the east by Dangahakotuwehena sold by the Crown T. P. 337,348; on the south by the village limits of Pahala Migaspitiya and Ambagahawewa; on the west by the village limit of Ambagahawewa, Dangahakotuwekumbura claimed by Mitiya Durayalage Dingiru of Hidawa and others.



Surveyor-General's Office,
Colombo, April 26, 1922.

Scale of 4 Chains to an Inch.

C. H. VINCE,
for Surveyor-General.

N. A. HAMPTON,
Special Officer.
May 29, 1922.

Kurunegala S. O. No. 3,247.

**Order under Section 2 of "The Waste Lands Ordinances of 1897, 1899, 1900, and 1903,"
declaring Land to be Crown Property.**

In the matter of the lands commonly called or known as Tolabokelemukalana, Gansabhawa road, &c., situate in the village of Tengodagedera, in the Giratalane korale of the Dewamedhi hatpattu of the Kurunegala District, in the North-Western Province, and of "The Waste Lands Ordinances of 1897, 1899, 1900, and 1903."

THE notice required by section 1 of "The Waste Lands Ordinances of 1897, 1899, 1900, and 1903," having been duly published in manner prescribed by that section in respect of the above-named lands (*vide* Notice No. 7,688), and no claim having been made to the said lands or to any interest therein within the period of three months from the date specified in the said notice, I, Norman Albert Hampton, Special Officer appointed under section 28 of the said Ordinances, under and by virtue of the powers vested in me in that behalf by section 2 of the said Ordinances, do hereby on this 29th day of May, 1922, order and declare that the said lands, as more fully described herein below, situate in the village of Tengodagedera, in the Giratalane korale of the Dewamedhi hatpattu of the Kurunegala District, in the North-Western Province, and shown as lots 1, 2, 3, 4, 5, 6, 8, 9, 10, 11, 12B, 12C, 12D, 12E, 14, 14A, 14B, 14C, 16, 18, 20, 21, 21A, 21B, 22, 24, 24A, 24B, 24C, 24D, 24E, 24F, 26, 26A, 28, 30, 33, 43, 43A, 43B, 43E, 43F, 43G, 43H, 43 I, 44, 45, 45A, 45B, 45C, 45D, 50, 53, 53A, 54, 55, 55A, 55B, 56, 60, 61, 61A, 61B, 68, 68A, 68B, 72, 73, and 73A in block survey preliminary plan 1,691 and in the annexed diagram, and containing in extent 197 acres 1 rood and 13½ perches, are the property of the Crown.

Description of the Lands referred to.

The following lots situated in the village of Tengodagedera, in the Giratalane korale of the Dewamedhi hapattu of the Kurunegala District, in the North-Western Province, as described in the annexed diagram :—

Block survey preliminary plan 1,691.

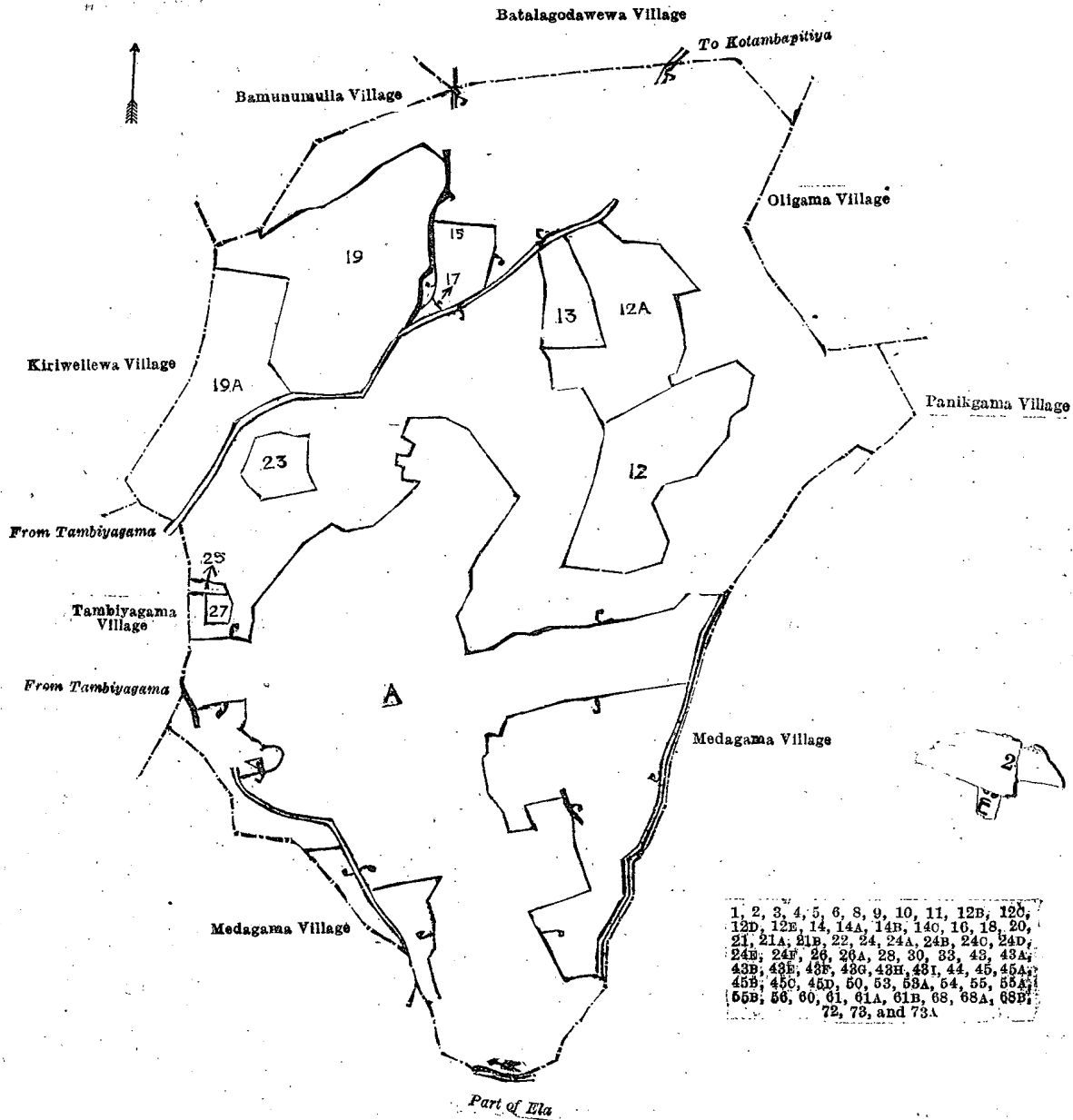
Lot.	Name of Land.	Extent, A.	R.	P.	Lot.	Name of Land.	Extent, A.	R.	P.
1	Tolabokelemukalana	8	0	17	33	Ambagahamulapillewa	1	2	2
2	Do.	16	0	39	43	Karandagahamulahena	8	2	6
3	Gansabhawa road	2	2	6	43A	Bulugahaweipillewa	1	2	35
4	Ridikandamukalana	26	3	24	43B	Medakumburepillewa	1	0	27
5	Bulanawewa (tank and bund)	2	3	4	43E	Palugahamulahena	1	2	7
6	Ridipokuna-ela	0	0	30	43F	Dangahamulahena	1	1	28
8	Do.	0	0	0½	43G	Bulugahamulahena	1	2	6
9	Ridipokuna (tank and bund)	0	2	27	43H	Do.	1	3	6
10	Ridipokuna (water-hole)	0	0	12	43I	Kotassarihena, &c. (means of access)	0	1	34
11	Ridikandamukalana	37	2	25	44	Footpath	0	0	30
12B	Madugahamulahena	4	2	31	45	Kadurugahamulahena	3	1	37
12C	Dangahamulahena	0	2	2	45A	Kahatagahamulahena	0	3	18
12D	Medabemmehena	1	3	31	45B	Polgahamulakelehena	1	1	32
12E	Do.	1	2	7	45C	Do.	1	2	35
14	Kongahamulahena	3	2	37	45D	Kadurugahamulahena, &c. (means of access)	0	1	17
14A	Kahatagahamulahena	3	0	17	50	Kongahamulakotuwa	2	1	11
14B	Do.	0	2	31	53	Kadurugahamulahena	1	0	17
14C	Godellehena	1	0	14	53A	Wirandagahamulahena	0	3	1
16	Dangahamulahena	0	1	18	54	Nebodagahamulapathaha (water-hole)	0	1	36
18	Path	0	1	5	55	Kahatagahamulahena	1	1	11
20	Pothupitiyewewa (tank and bund)	18	1	22	55A	Kongahamulahena	0	2	15
21	Kongahamulahena	4	0	9	55B	Kadurugahamulahena	0	3	6
21A	Talkele	3	3	32	56	Kajugahamulapathaha (water-hole)	0	1	0
21B	Bulugahaweipillewa	0	2	17	60	Gansabhawa road	1	0	1
22	Pinwewa (tank and bund)	1	2	4	61	Kadurugahamulahena	0	2	36
24	Dangahamulahena	1	1	11	61A	Mylagahamulahena	0	1	26
24A	Pinweleipillewa	0	2	38	61B	Dangahamulahena	0	1	36
24B	Dangahamulahena	1	0	31	68	Kohombagahamulahena	1	2	27
24C	Kahatagahamulahena	0	0	32	68A	Kongahamulahena	0	1	8
24D	Do.	0	0	21	68B	Do.	1	1	7
24E	Do.	0	0	32	72	Ela (half the area of ela)	0	0	16
24F	Kahatagahamulahena (means of access)	0	0	1	73	Talagahamulapillewa	0	3	2
26	Dangahamulahena	0	1	24	73A	Do.	0	1	17
26A	Do.	0	1	20					
28	Road	0	0	17					
30	Dikwewa (tank and bund)	8	2	12					
							197	1	13½

and bounded as follows : on the north by the village limits of Bamunumulla and Batalagodawewa ; on the east by the village limits of Oligama, Panikgama, and Medagama ; on the south by the village limit of Medagama, part of an ela (the village limit of Medagama), the village limit of Medagama ; on the west by the village limits of Medagama, Tambiyagama, and Kiriwellewa.

NOTE.—The following lots lying within the above-mentioned boundaries are excluded from this order, and no part of their aggregate acreage of 202 acres 2 roods and 24 perches is included in the acreage of 197 acres 1 rood and 13½ perches given above :—

Block survey preliminary plan 1,691.

Lot.	Name of Land.	Extent, A.	R.	P.	Lot.	Name of Land.	Extent, A.	R.	P.
12	Paragahamulahenyaya	16	0	2	A 42	Karandagahamulawatta (T. P. 339,491)	0	1	8
12A	Atambagaspiyiwawatta (T. P. 339,886)	14	3	34	A 43C	Kotassarihena (T. P. 339,840)	6	0	31
13	Kongahamulawatta (T. P. 338,181)	4	2	13	A 43D	Do. (T. P. 346,959)	7	0	0
15	Dangahamulawatta (T. P. 337,948)	3	2	37	A 46	Kadurugahamulawatta (T. P. 342,437)	1	0	26
17	Dangahamulakumbura	0	1	15	A 47	Kahatagahamulawatta (T. P. 339,841)	1	2	0
19	Kahatagahamulahena (T. P. 344,493)	26	3	1	A 48	Timbirigahamulawatta (T. P. 339,277)	1	3	24
19A	Do. (do.)	15	2	11	A 49	Makullagahamulawatta (T. P. 337,949)	0	3	0
23	Pingwela	2	3	31	A 51	Siyambalagahamulakamata	0	0	10
25	Dangahamulawatta (T. P. 337,651)	0	1	16	A 52	Meegahamulawatta and Pansalwatta	16	2	33
27	Do. (T. P. 337,595)	0	2	28	A 57	Kajugahamulawatta (T. P. 338,975)	0	0	14
A 29	Pansalwattehena (T. P. 337,936)	0	3	5	A 58	Kahatagahamulawatta (T. P. 339,245)	1	3	11
A 31	Kongahamulakamata	0	0	10	A 59	Ambagahamulawatta (T. P. 337,875)	1	0	14
A 32	Ihalawela	7	0	30	A 62	Meegahamulawatta (T. P. 337,876)	1	0	16
A 34	Mailagahakumbura (T. P. 215,343)	4	0	21	A 63	Kahatagahamulawatta (T. P. 341,983)	0	3	15
A 35	Kotuwela, Bulugahawela, Kongahakumbura, Medakumbura, Meegahakumbura, Ambagahakumbura, Suriyagahakumbura, Ihala Halpankumbura, and Pahala Halpankumbura	50	2	10	A 64	Do. (T. P. 346,394)	0	3	22
A 36	Medakumburekamata	0	0	12	A 65	Do. (T. P. 337,935)	3	1	6
A 37	Kadurugahamulakamata	0	0	9	A 66	Do. (do.)	1	0	30
A 38	Bolandahena	1	1	1	A 67	Kohombagahamulahena (T. P. 342,439)	0	2	24
A 39	Dangahamulawatta	1	0	39	A 69	Eramudugahamulakamata	0	0	8
A 40	Dangahamulakamata	0	0	6	A 70	Kohombagahamulawatta	4	2	25
A 41	Dangahamulapathaha (water-hole)	0	0	12	A 71	Meegahamulakamata	0	0	4
							202	2	24



- 1, 2, 3, 4, 5, 6, 8, 9, 10, 11, 12B, 12C, 12D, 12E, 13, 14A, 14B, 14C, 16, 18, 20, 21, 21A, 21B, 22, 24, 24A, 24B, 24C, 24D, 24E, 24F, 26, 28A, 28, 30, 33, 43, 43A, 43B, 43C, 43E, 43F, 43G, 43H, 43I, 44, 45, 45A, 45B, 45C, 45D, 50, 53, 53A, 54, 55, 55A, 55B, 56, 60, 61, 61A, 61B, 68, 68A, 68B, 72, 73, and 73A.

Surveyor-General's Office,
Colombo, April 25, 1922.

Scale of 16 Chains to an Inch.

C. H. VINCE,
for Surveyor-General.

May 29, 1922.

N. A. HAMPTON,
Special Officer.

Puttalam S. O. No. 86.

**Order under Section 2 of "The Waste Lands Ordinances of 1897, 1899, 1900, and 1903,"
declaring Land to be Crown Property.**

In the matter of the lands commonly called or known as minor road (part of), Medamukalana (reservation for minor road), &c., situate in the village of Halpanwila, in the Kumarawanni pattu korale of the Demala hatpattu of the Puttalam District, in the North-Western Province, and of "The Waste Lands Ordinances of 1897, 1899, 1900, and 1903."

THE notice required by section 1 of "The Waste Lands Ordinances of 1897, 1899, 1900, and 1903," having been duly published in manner prescribed by that section in respect of the above-named lands (*vide* Notice No. 8,044), and no claim having been made to the said lands or to any interest therein within the period of three months from the date specified in the said notice, I, Walter Terence Stace, Special Officer appointed under section 28 of the said Ordinances, under and by virtue of the powers vested in me in that behalf by section 2 of the said Ordinances, do hereby on this 26th day of May, 1922, order and declare that the said lands, as more fully described herein below, situate in the village of Halpanwila, in the Kumarawanni pattu korale of the Demala hatpattu of the Puttalam District, in the North-Western Province, and shown as lots 1, 2, 3, 4, 5, 6, 7, 8, 11, 12, 13, 14, 18, 19, 20, 21, 23, 24, 25, 26, 27, 28, 29, 30, and 31 in block survey preliminary plan 1,833 and in the annexed diagram, and containing in extent 323 acres 2 roods and 32 perches, are the property of the Crown.

Description of the Lands referred to.

The following lots situated in the village of Halpanwila, in the Kumarawanni pattu korale of the Demala hatpattu of the Puttalam District, in the North-Western Province, as described in the annexed diagram:—

Block survey preliminary plan 1,833.

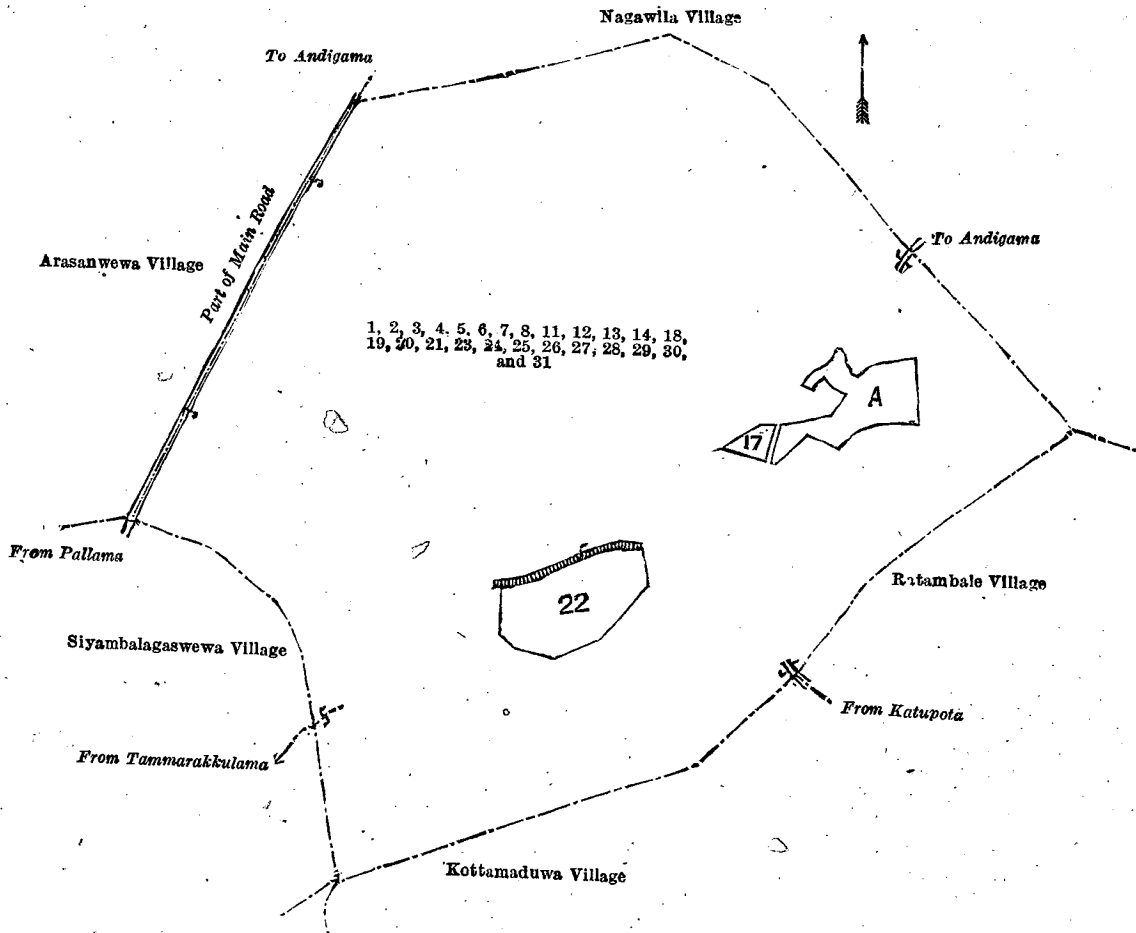
Lot.	Name of Land.	Extent, A. R. P.	Lot.	Name of Land.	Extent, A. R. P.
1	Minor road (part of)	0 2 22	18	Footpath	0 0 8
2	Medamukalana (reservation for minor road)	1 2 15	19	Ela	0 0 19
3	Endarahrenemukalana and Medamukalana	98 0 38	20	Pahalawewa (tank and bund)	11 1 6
4	Kadurugaswila (water-hole)	5 2 36	21	Kohombagahahenyaya (reservation for tank bund)	0 0 18
5	Kadurugaswilahenyaya, Ehatugahahena, Wewagawahenyaya	103 1 13	23	Galkumbureyaya (do.)	0 0 6
6	Gansabhawa road	2 0 11	24	Helambahenyaya, Dunumadalahena, Kongahahena	28 1 32
7	Halpanwilahenyaya, Welaismattekele, and Daminagahahenyaya	9 1 23	25	Dumbuluwakada-ela (stream)	1 1 24
8	Tisbamba	2 0 13	26	Helambagahahenyaya	11 1 9
11	Dumbuluwakada-ela (stream)	0 1 20	27	Minipittaniya (cemetery)	0 1 33
12	Achcharyawilahenyaya, Helambagahahena	23 0 17	28	Ankendawila-ela (stream)	0 0 39
13	Galkumburekele (reservation for tank bund)	0 1 27	29	Hikgahamulahenyaya and Halpanwilakele	7 1 25
14	Ihalawewa (tank and bund)	1 2 38	30	Halapanwilakele and Medamukalana	14 0 5
			31	Footpath	0 0 15
					<hr/>
					323 2 32

and bounded as follows: on the north by the village limit of Nagawila; on the east by the village limit of Nagawila, the village limit of Ratambale; on the south by the village limits of Kottamaduwa and Siyambalagaswewa; on the west by the village limit of Siyambalagaswewa, part of main road from Pallama to Andigama (the village limit of Arasanwewa).

NOTE.—The following lots lying within the above-mentioned boundaries are excluded from this order, and their aggregate acreage of 15 acres 1 rood and 11 perches is not included in the acreage of 323 acres 2 roods and 32 perches given above:—

Block survey preliminary plan 1,833.

Lot.	Name of Land.	Extent, A. R. P.	Lot.	Name of Land.	Extent, A. R. P.
A 9	Ambagahawatta, Paluwatta, and Talgahawatta	0 3 12	A 16	Gederagawakelewatta	0 3 13
A 10	Lindakumbura <i>alias</i> Gedaragawapurawela	3 3 8	17	Paluwatta	0 3 28
A 15	Puranawela	0 2 20	22	Ehatugahakumbura, pahalawela	8 1 10
					<hr/>
					15 1 11



Surveyor-General's Office,
Colombo, November 29, 1921.

Scale of 16 Chains to an Inch.

W. T. STACE,
Special Officer.

G. K. THORNHILL,
for Surveyor-General.

May 26, 1922.

Puttalam S. O. No. 87.

Order under Section 2 of "The Waste Lands Ordinances of 1897, 1899, 1900, and 1903,"
declaring Land to be Crown Property.

In the matter of the lands commonly called or known as Ihalawewamukalana and Surakkulamamukalana, Ihalawewepaluhena, &c., situate in the village of Demala Surakkulama, in the Kumarawanni pattu korale of the Demala hatpattu of the Puttalam District, in the North-Western Province, and of "The Waste Lands Ordinances of 1897, 1899, 1900, and 1903."

THE notice required by section 1 of "The Waste Lands Ordinances of 1897, 1899, 1900, and 1903," having been duly published in manner prescribed by that section in respect of the above-named lands (*vide* Notice No. 8,048), and no claim having been made to the said lands or to any interest therein within the period of three months from the date specified in the said notice, I, Walter Terence Stace, Special Officer appointed under section 28 of the said Ordinances, under and by virtue of the powers vested in me in that behalf by section 2 of the said Ordinances, do hereby on this 26th day of May, 1922, order and declare that the said lands, as more fully described herein below, situate in the village of Demala Surakkulama, in the Kumarawanni pattu korale of the Demala hatpattu of the Puttalam District, in the North-Western Province, and shown as lots 1, 2, 4, 5, 6, 7, 8, 9, 10, 12, 13, 14, 15, and 16 in block survey preliminary plan 1,829 and in the annexed diagram, and containing in extent 264 acres and 38 perches, are the property of the Crown.

Description of the Lands referred to.

The following lots situated in the village of Demala Surakkulama, in the Kumarawanni pattu korale of the Demala hatpattu of the Puttalam District, in the North-Western Province, as described in the annexed diagram:—

Block survey preliminary plan 1,829.

Lot.	Name of Land.	Extent, A. R. P.	Lot.	Name of Land.	Extent, A. R. P.
1 ..	Ihalawewemukalana and Surakkulamemukalana	73 2 10	9 ..	Welagawahenyaya and Welroda (reservation for oya)	18 1 11
2 ..	Ihalawewepaluhena	16 0 13	10 ..	Ratambala-oya (part)	2 1 4
4 ..	Pahalawewa (tank and bund)	10 1 27	12 ..	Footpath	0 0 13
5 ..	Welagawahenyaya (reservation for tank bund)	1 2 1	13 ..	Siyambalagahahenyaya	71 1 18
6 ..	Do.	10 2 34	14 ..	Footpath	0 0 26
7 ..	Wan-ela	0 0 37	15 ..	Siyambalagashenyaya	28 3 29
8 ..	Pahalawewahenyaya	29 2 32	16 ..	Ratambala-oya (part)	0 3 23
			264 0 38		

and bounded as follows: on the north by the village limits of Demala Galkulama and Kalayagama; on the east by the village limit of Kalayagama, part of Ratambala-oya (the boundary of the Kurunegala District, Magul Medagandahaye korale west); on the south by part of Ratambala-oya (the boundary of the Kumarapallam pattu korale, the village limit of Wetiya), the village limit of Kammandaluwa; on the west by the village limit of Kammandaluwa, the village limit of Andahena.

NOTE.—The following lot lying within the above-mentioned boundaries is excluded from this order, and its acreage of 7 acres and 6 perches is not included in the acreage of 264 acres and 38 perches given above:—

Block survey preliminary plan 1,829.

Lot.	Name of Land.	Extent, A. R. P.
11 ..	Demalasurekkulamawela	7 0 6

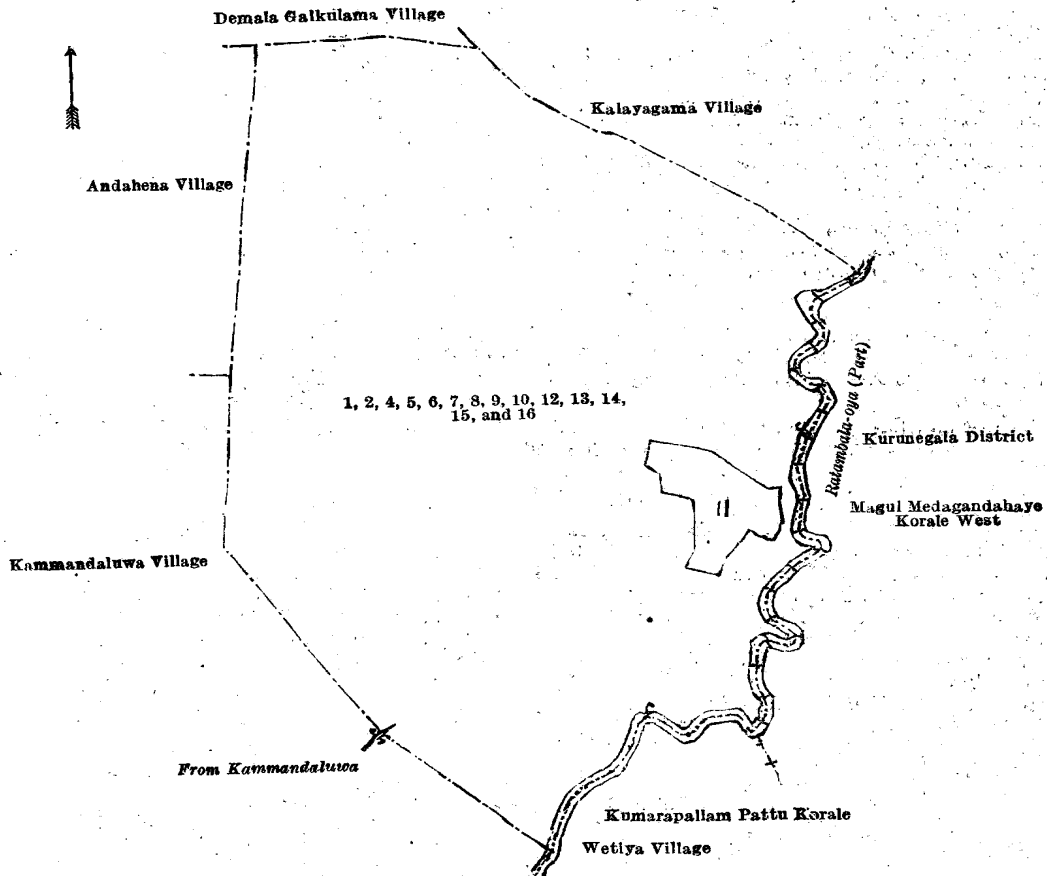
[For Diagram see page 1107.]

Puttalam S. O. No. 88.

Order under Section 2 of "The Waste Lands Ordinances of 1897, 1899, 1900, and 1903,"
declaring Land to be Crown Property.

In the matter of the lands commonly called or known as Palugahena, Welapahalahena, Dangahahena, &c., situate in the village of Mudalakkuliya (part of), in the Kumarawanni pattu korale of the Demala hatpattu of the Puttalam District, in the North-Western Province, and of "The Waste Lands Ordinances of 1897, 1899, 1900 and 1903."

THE notice required by section 1 of "The Waste Lands Ordinances of 1897, 1899, 1900, and 1903," having been duly published in manner prescribed by that section in respect of the above-named lands (*vide* Notice No. 8,051), and no claim having been made to the said lands or to any interest therein within the period of three months from the date specified in the said notice, I, Walter Terence Stace, Special Officer appointed under section 28 of the said Ordinances, under and by virtue of the powers vested in me in that behalf by section 2 of the said Ordinances, do hereby on this 31st day of May, 1922, order and declare that the said lands, as more fully described herein below, situate in the village of Mudalakkuliya (part of), in the Kumarawanni pattu korale of the Demala hatpattu of the Puttalam District, in the North-Western Province, and shown as lots 1, 2, 3, 3A, 3B, 4, 5, 8, 8A, 9, 10, 11, 15, 16, 18, 20, 21, 22, 23, 24, 25, 26, 27, 28, 29, 30, 31, 32, 32A, 33, 34, 35, 36, 37, 38, 39, 40, 41, 43, and 44 in block survey preliminary plan 1,675½ and in the annexed diagram, and containing in extent 1,484 acres 2 roods and 39 perches, are the property of the Crown.



Surveyor-General's Office,
Colombo, December 5, 1921.

Scale of 16 Chains to an Inch.

G. K. THORNHILL,
for Surveyor-General

May 26, 1922.

W. T. STACE,
Special Officer.

Description of the Lands referred to.

The following lots situated in the village of Mudalakkuliya (part of), in the Kumarawanni pattu korale of the Demala hatpattu of the Puttalam District, in the North-Western Province, as described in the annexed diagram :—

Block survey preliminary plan 1,675½.

Lot.	Name of Land.	Extent, A. R. P.	Lot.	Name of Land.	Extent, A. R. P.
1	Palugahahena, Welapahalahena, and Dangahahena	36 0 22	10	Settikulamelaanda	6 2 6
2	Kaluhabaralamukalana	7 3 12	11	Settikulamemukulana and Palugahalandanda	27 1 9
3	Karandagahakumbura, Verandagahakumbura, Palugahahena, Minipittaniyalangahena, Mudallakkuliyelanda, and Palugahalanda	131 2 21	15	Wewapaulahena and Dangahahena	4 0 14
3A	Vilandagahakumbura	1 1 25	16	Wan-ela (dry stream)	0 1 12
3B	Karandagahakumbura	0 1 27	18	Tisbamba	1 1 3
4	Dangahahena, Minipittaniya (cemetery)	0 1 13	20	Do.	1 2 4
5	Path to cemetery	0 1 12	21	Wan-ela (dry stream)	0 1 4
8	Pathagawahenyaya and Dangahakumbura	20 3 24	22	Wewapaulahena (reservation for tank bund)	2 1 39
8A	Dangahakumbura	0 3 25	23	Mudalakkuliyewewa (tank and bund)	29 0 15
9	Gansabhawa road	3 1 16	24	Mudalakkuliyelanda	2 2 6
			25	Footpath	0 0 6
			26	Ela (dry stream)	0 0 21
			27	Mudalakkuliyelanda (road reservation)	1 0 21
			28	Minor road	3 0 3

Lot.	Name of Land.	Extent, A. R. P.	Lot.	Name of Land.	Extent, A. R. P.
29 ..	Mudalakkuliyemukalana (road reservation)	1 1 17	35 ..	Mudalakkuliyemukalana (reservation for road)	2 0 37
30 ..	Mudalakkuliyemukalana and Nelunwewemukalana	132 2 27	36 ..	Wewaismattehena <i>alias</i> Palugahahena (reservation for road)	2 0 23
31 ..	Karukkulame-ela (dry stream)	0 3 11	37 ..	Wewaismattehena <i>alias</i> Palugahahena	6 2 2
32 ..	Nugagahayaya, Mudalakkuliyemukalana, Nelunwewa, Medalandemukalana, Palugahamukalana, Aturumandaralagewewa, Weewewemukalana, and Ehatugahamukalana	886 3 2	38 ..	Settikulamamukalana and Kongahalanda	15 0 28
32A ..	Nelunwewa	11 1 37	39 ..	Path	0 0 20
33 ..	Mukalan-ela (stream)	0 1 36	40 ..	Settikulamewewa, Palugahalanda, Dangahalanda, and Kongahalanda	67 0 15
34 ..	Kahatagahapitiyelanda, Nelunwewelanda, Meegahakumbura, Dangahakumbura, and Palugahakumbura	28 2 20	41 ..	Weherabendimukalana	3 3 36
			43 ..	Settikulamamukalana, Siyambalagahalanda, and Kongahalanda	40 3 27
			44 ..	Settikulamelanda	1 1 21
					1,484 2 39

and bounded as follows : on the north by the boundary of the Pandita pattu, the village limit of Sangattikulama ; on the east by the village limit of Sangattikulama, the village limit of Methdaluwa, the village limit of Mudalakkuliya (portion of) ; on the south by the village limit of Sinhala Galkulama, the village limit of Periyamaduwa ; on the west by the boundary of the Pandita pattu.

NOTE.—The following lots lying within the above-mentioned boundaries are excluded from this order, and their aggregate acreage of 29 acres 3 roods and 18 perches is not included in the acreage of 1,484 acres 2 roods and 39 perches given above :—

Block survey preliminary plan 1,675½.

Lot.	Name of Land.	Extent, A. R. P.	Lot.	Name of Land.	Extent, A. R. P.
A 6 ..	Dangahakumburekamata	0 0 13	B 12 ..	Pansalawatta	1 0 5
A 7 ..	Kahatagahakumbura, Karandagahakumbura, Verandagahakumbura, Dangahakumbura, Kadurugahakumbura, Kumbukgahakumbura, Palugahakumbura, and Kongahakumbura	23 0 15	B 13 ..	Do.	0 2 34
			B 14 ..	Do.	0 3 6
			17 ..	Wewapaulakotuwa	0 0 34
A 19 ..	Ambagahawatta, Netullagahakotuwa, Suriyagahawatta, and Talgahawatta	3 0 39	42 ..	Gederagawawewa-aswedduma	0 2 32
					29 3 18

[For Diagram see page 1109.]

Puttalam S. O. No. 89.

Order under Section 2 of "The Waste Lands Ordinances of 1897, 1899, 1900, and 1903," declaring Land to be Crown Property.

In the matter of the lands commonly called or known as Galkulamamukalana-ela (dry stream), &c., situate in the village of Demalagalkulama, in the Kumarawanni pattu korale of the Demala hatpattu of the Puttalam District, in the North-Western Province, and of "The Waste Lands Ordinances of 1897, 1899, 1900, and 1903."

THE notice required by section 1 of "The Waste Lands Ordinances of 1897, 1899, 1900, and 1903," having been duly published in manner prescribed by that section in respect of the above-named lands (*vide* Notice No. 8,049), and no claim having been made to the said lands or to any interest therein within the period of three months from the date specified in the said notice, I, Walter Terence Stace, Special Officer appointed under section 28 of the said Ordinances, under and by virtue of the powers vested in me in that behalf by section 2 of the said Ordinances, do hereby on this 26th day of May, 1922, order and declare that the said lands, as more fully described herein below, situate in the village of Demalagalkulama, in the Kumarawanni pattu korale of the Demala hatpattu of the Puttalam District, in the North-Western Province, and shown as lots 1, 2, 3, 4, 5, 6, 7, 8, 9, and 10 in block survey preliminary plan 1,677½ and in the annexed diagram, and containing in extent 47 acres 3 roods and 34 perches, are the property of the Crown.

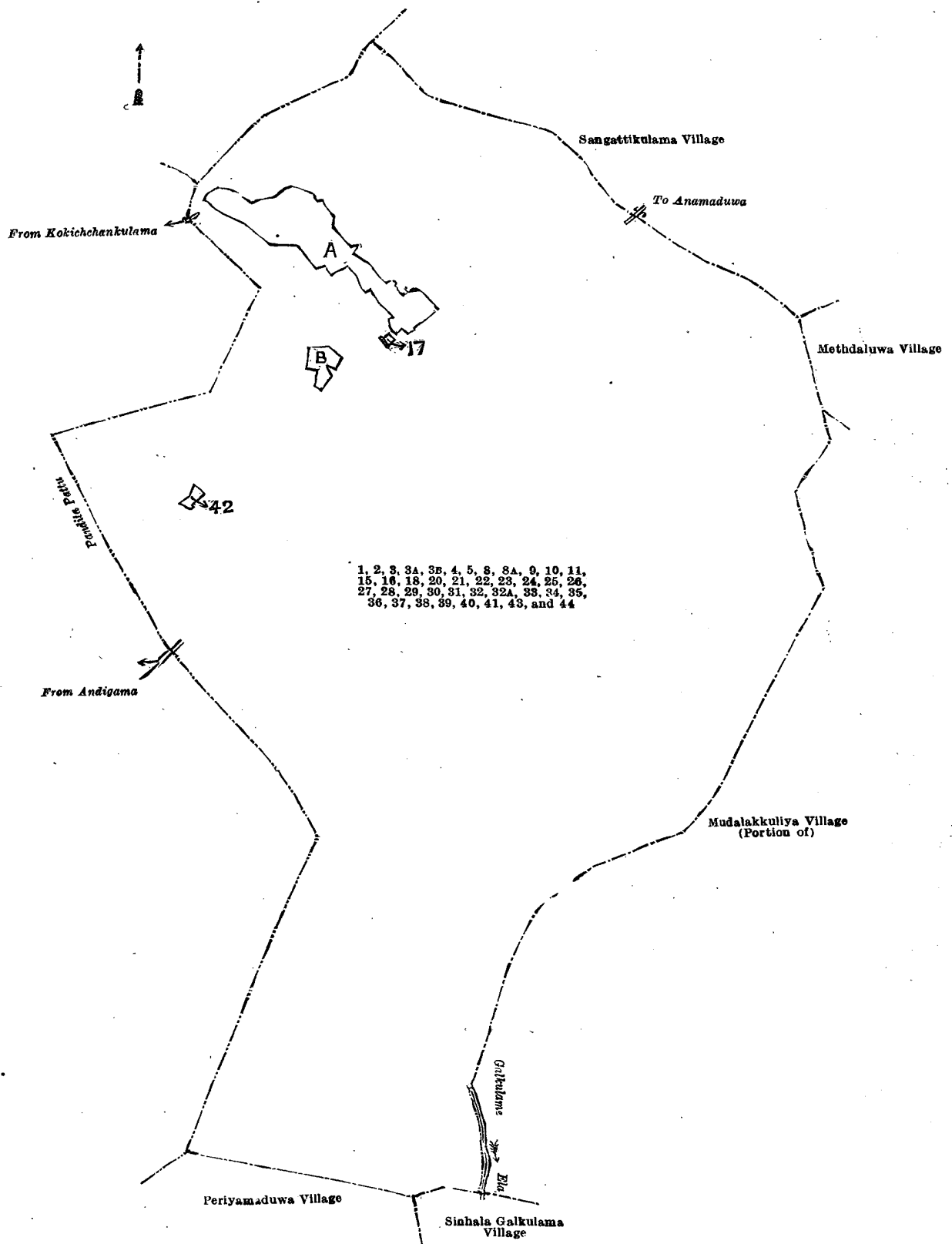
Description of the Lands referred to.

The following lots situated in the village of Demala Galkulama, in the Kumarawanni pattu korale of the Demala hatpattu of the Puttalam District, in the North-Western Province, as described in the annexed diagram :—

Block survey preliminary plan 1,677½.

Lot.	Name of Land.	Extent, A. R. P.	Lot.	Name of Land.	Extent, A. R. P.
1 ..	Galkulamamukalana	28 3 29	7 ..	Galkulamamukalana, Kahatakulamamukalana (road reservation)	1 0 20
2 ..	Ela (dry stream)	0 0 32	8 ..	Footpath	0 0 19
3 ..	Ela (do.)	0 0 16	9 ..	Kahatakulamamukalana	0 0 35
4 ..	Ela (do.)	0 0 14	10 ..	Kahatahena	0 2 35
5 ..	Andara-ela (dry stream)	0 3 6			
6 ..	Kahatakulamamukalana	15 2 28			
					47 3 34

and bounded as follows : on the north by the road from Andigama to Nabadewa (the village limit of Sinhala Galkulama, the village limit of Kahatakulama) ; on the east by path and reservation declared to be the property of the Crown under the Waste Lands Ordinances, Demalagalkulamamukalana sold by the Crown ; on the south by the village limit of Andahena ; on the west by the village limit of Periyamaduwa.



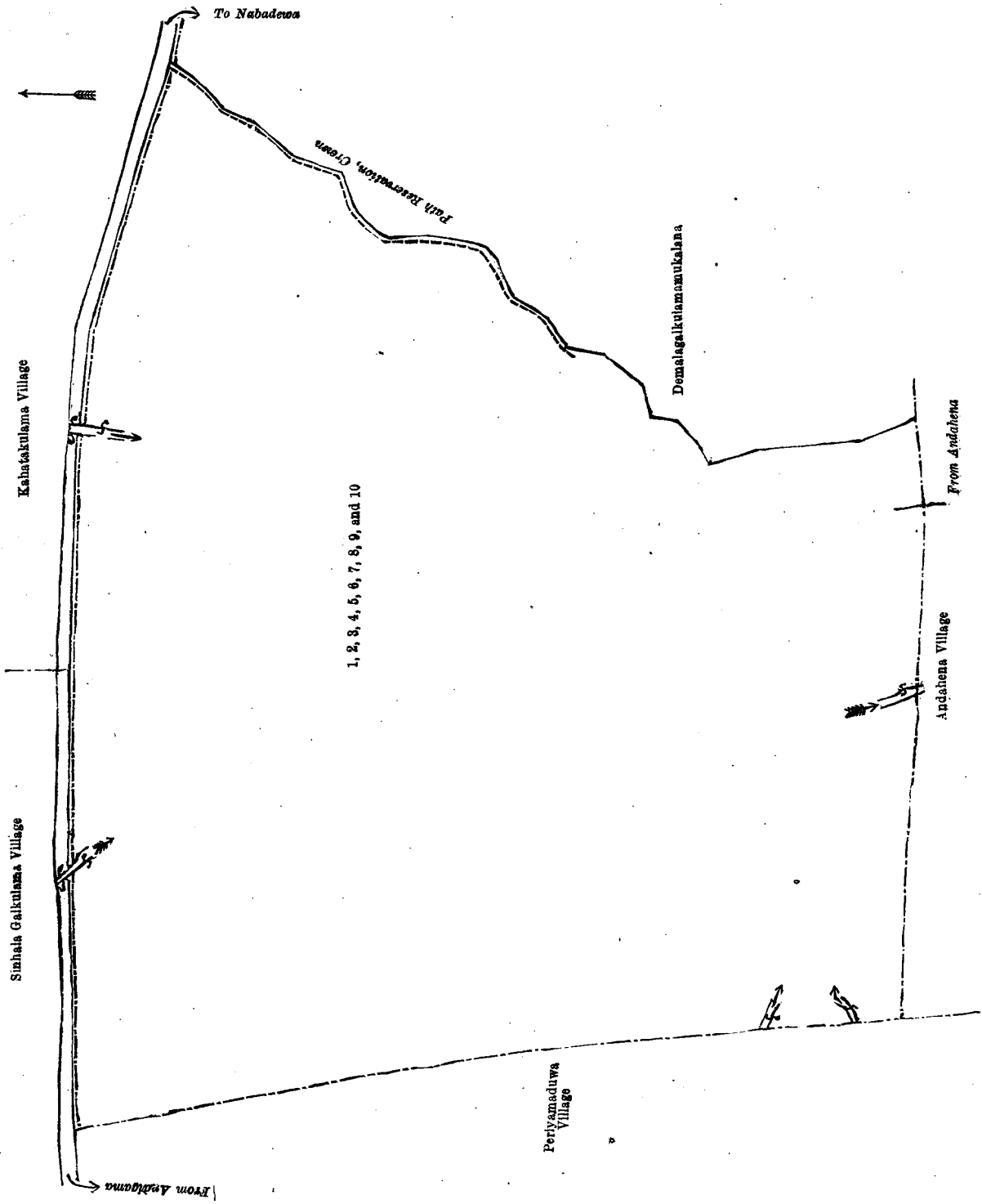
Surveyor-General's Office,
Colombo, December 20, 1921.

Scale of 24 Chains to an Inch.

May 31, 1922.

W. T. STACE,
Special Officer.

G. K. THORNHILL,
for Surveyor-General.



Surveyor-General's Office,
Colombo, November 28, 1921.

Scale of 4 Chains to an Inch.

G. K. THORNHILL,
for Surveyor-General.

May 26, 1922.

W. T. STACE,
Special Officer.

LAND SALES IN THE WESTERN PROVINCE.

No. 3,352, W. P.—The Government Agent, Western Province, will on Monday, October 30, 1922, at 12 noon, at his office in Colombo, put up to auction, for sale or settlement, or will otherwise dispose of, the under-mentioned portions of Crown land, in accordance with the regulations of Government regarding land sales. Thirty-four allotments of land situated in the Hapitigam korale, Colombo Mudaliyar's division, and Hewagam korale division of the Negombo and Colombo Districts of the Western Province.

Preliminary plan 17,858. Village—Botale Ihalagama, Udugaha pattu, Hapitigam korale.				Extent.
Lot.	Name of Land.	Name of Applicant.	Description.	A. B. P.
1	Wilikulakanda <i>alias</i> Madegahamulakella	—	Encroachment by Singankuttige Giris.	0 1 11
2	Wilikulakanda <i>alias</i> Ambagahamulapillewa	—	Encroachment by Singankuttige Din-giri Appu	0 1 28
3	Siyambalagahawatta ..	—	Encroachment by Kuruppu Aratchige Punchirala and Vitanage Kapuruhami	0 2 2
4	Bogahamulakella ..	—	Encroachment by Warnakulasuriyage William Perera	0 2 5
Preliminary plan 17,893. Village—Kuligedera, Yatigaha pattu, Hapitigam korale.				
1	Mahakanda ..	—	Encroachment by Bemmullaralalage Girigoris	1 0 16
2	Do. ..	—	Encroachment by K. Karolis	0 0 15
Preliminary plan 17,950. Village—Halugama, Udugaha pattu, Hapitigam korale.				
1	Mirigankanda <i>alias</i> Halugankanda	Menikpurage Menika of Lindara, Mirigama	Jungle	0 3 28
Preliminary plan 16,487. Village—Timbirigasyaya, within the Municipality of Colombo.				
11	Delgahawatta ..	—	Encroachment by Nahallage Polrentinahami, Fife road, Timbirigasyaya	0 0 8.25
Advance extract 3 of block survey preliminary plan 63. Village—Elamalawala, Udugaha pattu, Hewagam korale.				
3	Polgaskanda ..	Iddamalgodage Thomis	Jungle	2 0 10
6	Do. ..	R. Singhoni Fernando of Kahahena	do.	14 3 8
Preliminary plan 15,321. Village—Pinnawala, Meda pattu, Hewagam korale.				
4882	Rajapolalanda ..	Katriachipinnawalage Sedris	Scrub jungle	0 1 39
4884	Do. ..	do.	do.	0 0 31
4888	Do. ..	—	Low jungle	0 0 29
4888½	Do. ..	—	do.	0 0 19
Preliminary plan 16,508. Village—Watareka, Meda pattu, Hewagam korale.				
3	Naikehenalanda ..	D. A. D. Jayasuriya	Jungle	2 3 17
Preliminary plan 16,616. Village—Mabula, Udugaha pattu, Hewagam korale.				
4	Godagedaralanda ..	Tannippulige Juanis	Jungle	3 0 10
Preliminary plan 17,161. Village—Panaluwa, Meda pattu, Hewagam korale.				
1	Galpottelanda <i>alias</i> Atambagahalanda	Samarage Don Romiel Sinno	Low jungle	0 3 36
2	Do. ..	do.	Paddy field	5 0 6
3	Do. ..	do.	do.	7 0 31
Preliminary plan 17,545. Village—Panaluwa, Meda pattu, Hewagam korale.				
7	Hatanagedeniya ..	D. P. D. Jayasuriya, Don Brumpy, and B. W. Rodrigo	Paddy field	3 2 15
Preliminary plan 17,612. Village—Panaluwa, Meda pattu, Hewagam korale.				
5	Indigahadeniyegodella	Mr. D. N. D. Jayasuriya	Chena	5 2 25
6	Horagashena <i>alias</i> Aupalamulla	do.	do.	13 0 12
Preliminary plan 17,715. Village—Galagedera, Meda pattu, Hewagam korale.				
1	Lindalangadeniya ..	Pelikankanamalage Sanis	Deniya	1 1 2
2	Kosgahawatta ..	—	Encroachment by Jayakodige Punchihami	0 0 24
Preliminary plan 17,722. Village—Dampe, Meda pattu, Hewagam korale.				
1	Kelagahawatta <i>alias</i> Kahatagahawatta	Perumbuliachchige Girigoris	Encroachment by applicant	1 3 34
Preliminary plan 17,740. Village—Mawatagama, Meda pattu, Hewagam korale.				
1	Messankedeniya ..	Don Juwanis Jayasinghe of Dedi-gomuwa and Don Suwathan of Atigala	Deniya	3 0 16
2	Do. ..	do.	do.	5 0 22
3	Do. ..	do.	do.	0 0 31

Preliminary plan 17,847. Village—Waga, Meda pattu, Hewagam korale.				Extent.
Lot.	Name of Land.	Name of Applicant.	Description.	A. R. P.
1	Maragahadeniya ..	—	Encroachment by Kaluhakuruge Pensa	0 1 29
2	Do. ..	—	Encroachment by Mr. D. A. A. Alwis..	0 0 11
3	Maragahalanda ..	—	Encroachment by Liyanage Odanis and others	0 0 10
4	Amunagamawalalanda ..	—	do. ..	0 1 8
5	Delgahawatta ..	—	Encroachment by Neranseege Punch-appu	1 0 29
6	Do. ..	—	do. ..	0 2 0

Upset price per acre varying from Rs. 110 to Rs. 7,000. Further information regarding these lands may be obtained from the Government Agent, Western Province, and respecting their plans from the Surveyor-General.

Colonial Secretary's Office,
Colombo, September 13, 1922.

B. HORSBURGH,
Acting Colonial Secretary.

LAND SALES IN THE CENTRAL PROVINCE.

No. 2,612, C. P.—The Government Agent, Central Province, will on Friday, November 24, 1922, at 1.30 P.M., at his office in Kandy Kacheheri, put up to auction, for sale or settlement, or will otherwise dispose of, the under-mentioned portions of Crown land, in accordance with the regulations of Government regarding land sales. Five allotments of land situated in the Uda Dumbara and Uda Palata divisions of the Kandy District of the Central Province.

Preliminary plan 7,359. Village—Kewulgama in Gampaha korale west in Uda Dumbara.				Claimant—Crown.
Lot.	Name of Land.	Name of Applicant.	Description.	Extent. Upset price A. R. P. per acre, Rs.
1	Hewenewelamukarachchi-hena	H. W. Mediwaka ..	Land suitable for paddy cultivation, planted with vegetable and tobacco 3 months old, and contains a mud hut	3 1 7 31

Preliminary plan 6,945. Village—Telihunna in Ganga Ihala korale of Uda palata division.
Claimant—Crown (encroachment by Karo *alias* Karolis).

13	Barandarawatta ..	—	Tea 5 years old ..	0 2 22 356*
Claimant—Crown.				
14	Barandarawatta ..	—	Chena and jungle ..	0 0 5 56.50*
18	Do. ..	—	Chena jungle ..	0 0 13 66.50*
20	Do. ..	—	Tea 5 years old ..	0 0 13 356*

* Re-advertised.

Further particulars regarding these lands can be obtained from the Government Agent, Central Province, and their plans from the Surveyor-General.

Colonial Secretary's Office,
Colombo, September 7, 1922.

B. HORSBURGH,
Acting Colonial Secretary.

No. 2,613, C. P.—The Assistant Government Agent, Matale District, will on Monday, November 6, 1922, at 1.30 P.M., at his office in Matale Kacheheri, put up to auction, for sale or settlement, or will otherwise dispose of, the under-mentioned portions of Crown land, in accordance with the regulations of Government regarding land sales. Twenty-seven allotments of land situated in the Matale south, north, and east divisions of the Matale District of the Central Province.

Advance extract No. 1 of block survey preliminary plan 49. Village—Monaruwela.

Lot.	Name of Land.	Name of Applicant.	Description.	Extent. Upset price A. R. P. per acre, Rs.
1	Gonnagahakanatta ..	Raga Naide ..	Chena ..	0 3 30 30
1A	Do. ..	Heenappu ..	do. ..	0 3 32 30
1B	Do. ..	Mekappu ..	do. ..	0 3 30 30
1C	Do. ..	K. Kudahenyaya ..	do. ..	0 3 33 30
1D	Do. ..	D. Hawadiya ..	do. ..	0 3 32 30
1E	Do. ..	Mudiyanse ..	do. ..	0 3 26 30
1F	Do. ..	Appuhamy ..	do. ..	0 3 35 30
1G	Do. ..	A. Keerala ..	do. ..	0 3 30 30
1H	Do. ..	I. Siyatu ..	do. ..	0 3 39 30
1I	Do. ..	I. Punchi Banda ..	do. ..	0 3 38 30
1J	Do. ..	I. Kiri Menika ..	do. ..	0 3 29 30
1K	Do. ..	A. Ukku Banda ..	do. ..	0 3 32 30
Preliminary plan 7,146. Village—Dorakumbura.				
1	Diyawarakawahena ..	L. Kiri Banda ..	Scrub jungle ..	1 0 0 52
Preliminary plan 6,660. Village—Kambarawa.				
3	Meddegodahena ..	Kiri Banda and others ..	Low jungle ..	1 0 0 16
4	Do. ..	do. ..	do. ..	1 0 2 16
9	Do. ..	do. ..	do. ..	2 0 29 16

Lot.	Name of Land.	Name of Applicant.	Description.	Extent.		Upset price per acre, Rs.
				A.	R. P.	
Preliminary plan 7,331. Village—Maragomuwa.						
1	Unagodehena	P. Kiri Banda and others	Chena	1	3 14	16
Preliminary plan 7,339. Village—Galboda.						
1	Katupilandemukalana	Ukku Banda	Forest	0	2 20	21
2	Katupilandekiulele-watta	do.	Chena	0	1 24	21
3	Do.	—	do.	0	0 25	—*
Preliminary plan 7,343. Village—Pottotawela.						
1	Dalugasmullehena	Y. Mutuwa	Chena	0	3 37	25
2	Do.	do.	do.	0	0 13	—*
Preliminary plan 7,344. Village—Puwakpitidammantenna.						
1	Pangolle-elahena	—	Bare land	0	0 5	—*
2	Do.	—	Coconut and plantain trees	0	0 36	—*
3	Do.	A. Kiri Banda	do.	0	1 14	50
4	Do.	do.	Chena	0	2 19	25
5	Do.	—	do.	0	0 28	—*

* Reservation (not for sale).

Further particulars regarding these lands may be obtained from the Assistant Government Agent, Matale, and their plans from the Surveyor-General.

Colonial Secretary's Office,
Colombo, September 9, 1922.

B. HORSBURGH,
Acting Colonial Secretary.

LAND SALES IN THE SOUTHERN PROVINCE.

No. 3,949, S. P.—The Government Agent, Southern Province, will on Tuesday, November 14, 1922, at 1 P.M., at his office in Galle Kachcheri, put up to auction, for sale or settlement, or will otherwise dispose of, the under-mentioned portion of Crown land, in accordance with the regulations of Government regarding land sales. An allotment of land situated in the Four Gravets division of the Galle District of the Southern Province.

Lot.	Name of Land.	Name of Applicant.	Description.	Extent.		Upset price per acre, Rs.
				A.	R. P.	
Preliminary plan 10,931. Village—Ankokkawala. Claimant—Crown.						
1	Minuandeniye-kanda or Puhulhena	Yakgahahakuruhewage Pioris of Dorape	High jungle	1	0 5	300

Further information regarding this land can be obtained from the Government Agent, Southern Province, and its plan from the Surveyor-General.

Colonial Secretary's Office,
Colombo, September 8, 1922.

B. HORSBURGH,
Acting Colonial Secretary.

No. 3,950, S. P.—The Government Agent, Southern Province, will on Tuesday, November 21, 1922, at 1 P.M., at his office in Galle Kachcheri, put up to auction, for sale or settlement, or will otherwise dispose of, the under-mentioned portions of Crown land, in accordance with the regulations of Government regarding land sales. Twelve allotments of land situated in the Gangaboda pattu division of the Galle District of the Southern Province.

Lot.	Name of Land.	Name of Applicant.	Description.	Extent.		Upset price per acre, Rs.
				A.	R. P.	
Preliminary plan 11,982. Village—Agaliya. Claimant—Crown.						
1	Etunkehena	K. D. Juwanis of Agaliya	Low jungle	0	3 37	55
2	Do.	do.	do.	0	0 12	—*
3	Etunkehena alias kanda	Agali-do.	do.	0	0 12	—*
Claimant—Dammanige Issak de Silva.						
4	Galagawawatta	K. D. Juwanis of Agaliya	Native garden Plantation	0	0 27	40
Claimant—Crown.						
5	Etunkehena alias kanda	Agali-Mr. G. A. Jayawardena of Registrar-General's Office, Colombo	Low jungle	7	0 39	60
6	Do.	do.	do.	0	0 26	—*
Preliminary plan 12,045. Village—Yatalamatta. Claimant—Crown.						
1	Bowitiyawekanda, ketiyehena, &c.	Indi-Don Fredrick Wijenarayana of Pimburugala, Urala	Chena	5	1 14	52
Claimant—Kariyawasan Manage Dias.						
2	Bowitiyawekanda, ketiyehena, &c.	Indi-Don Fredrick Wijenarayana of Pimburugala, Urala	Garden Plantation	0	0 21	50
						76

Lot.	Name of Land.	Name of Applicant.	Description.	Extent.		Upset price per acre, Rs.
				A.	R. P.	
Claimant—Godakande Arachhige Thoronis.						
3	Divikadurugahawattegodakabella	Don Fredrick Wijenarayana of Pimburugala, Urala	Garden ..	0	0 14	50
4	Do.	do.	Plantation ..	—	—	4
			Garden ..	0	0 14	50
			Plantation ..	—	—	3·40
Claimant—Crown.						
5	Indiketiyehena	Don Fredrick Wijenarayana of Pimburugala, Urala	Jungle ..	0	0 38	—*
6	Do.	do.	do. ..	1	3 7	—*
Claimant—Kariyawasan Manage Dias.						
7	Indiketiyehena	Don Fredrick Wijenarayana of Pimburugala, Urala	Garden ..	0	0 8	50
			Plantation ..	—	—	24
Preliminary plan 12,074. Village.—Hemmeliya. Claimant—Crown.						
1	Kotagodakanda-addara	A. S. Amarasekera of Baddegama	Native garden ..	0	1 18	70
2	Kotagodakanda	do.	Rock ..	0	3 12	70
3	Do.	do.	Chena ..	1	0 1	70
4	Do.	Adirian Suriya Arachchi of Baddegama	do. ..	2	0 8	70
5	Do.	do.	do. ..	0	0 38	—*

* Reservation (not for sale).

Further information regarding these lands can be obtained from the Government Agent, Southern Province, and their plans from the Surveyor-General.

Colonial Secretary's Office,
Colombo, September 13, 1922.

B. HORSBURGH,
Acting Colonial Secretary.

LAND SALES IN THE NORTH-CENTRAL PROVINCE.

No. 2,231, N.C. P.—The Government Agent, North-Central Province, will on Monday, October 30, 1922, at 1 P.M., at his office in the Anuradhapura Kachcheri, put up to auction, for sale or settlement, or will otherwise dispose of, the under-mentioned portions of Crown land, in accordance with the regulations of Government regarding land sales. Thirty allotments of land situated in the Nuwaragam, Hurulu, and Kalagam palata divisions of the Nuwarakalawiya district of the North-Central Province.

Lot.	Name of Land.	Name of Applicant.	Description.	Extent.		Upset price per acre, Rs.
				A.	R. P.	
Final village plan 622. Village—Kongollewa in Kadawat korale.						
1E	Kongollewakele	M. Wannihami	Chena ..	3	2 36	21
2B	—	do.	do. ..	0	0 32	21
1F	Kongollewakele	do.	do. ..	0	2 28	21
1G	Kongahakele	P. Kadira Velate and 4 others	do. ..	1	2 21	21
1I	Do.	do.	do. ..	0	1 29	21
Final village plan 36. Village—Nallamudawa in Eppawala korale.						
1J	Galgodahena <i>alias</i> Nalla-mudawakele	K. V. Herathamy	Jungle ..	1	0 26	24
Final village plan 51. Village—Wattarekkewa in Kadawat korale.						
2AB	Watarekkewekele	S. M. Herathamy	Chena ..	1	3 8	22
Final village plan 351. Village—Delnegama in Nuwaragam korale.						
1AE	Palugahaidama <i>alias</i> Delnegamamukalana	—	High jungle ..	0	1 13	24
Final village plan 375. Village—Palugaswewa in Eppawala korale.						
2H7	Palugaswewamukalana <i>alias</i> Palugaswewakele	T. B. Palugaswewa, Ratemahatmaya	Koda-ela bund ..	5	1 11	43·50
Final village plan 646. Village—Kanadara Diulewewa in Kadawat korale.						
12D	Kanadaradiulwewekele	Kawrala, <i>ex</i> Vel-Vidane and 2 others	Chena ..	4	2 9	29
12F	Do.	P. Ausadahami	do. ..	1	0 30	29
12H	Do.	K. V. Panchirala, Vel-Vidane and 5 others	do. ..	4	2 19	29
Final village plan 682. Village—Siyambalagahagama in Willachchiya korale.						
7E	Siyambalagahagamakele	—	Garden, encroachment by T. Dinga ..	0	0 6	30
29C	Mettikiriwellanda <i>alias</i> Siyambalagahaidama	K. Poola, <i>ex</i> Duraya and another	Chena ..	3	3 37	21
Preliminary plan 5,819. Village—Kiriketuwewa in Kunchuttu korale.						
2	Mailagahaidama	K. Ukku Banda and 2 others	Chena fit for paddy ..	1	2 6	18

Preliminary plan 5,801. Village—Muriyakadawala in Uddiyankulama korale.

Lot.	Name of Land.	Name of Applicant.	Description.	Extent.			Upset price per acre, Rs.
				A.	R.	P.	
1	Migahaidama	K. Kandate	Chena	0	3	37	17.50
2	Kongahaidama	K. Kapurala	do.	1	3	36	17.50

Preliminary plan 5,802. Village—Muriyakadawala in Uddiyankulama korale.

1	Mailagahaidama	K. G. Velate	Chena	1	3	18	16
3	Kahatagahaidama	K. Kadirama and 2 others	do.	0	3	14	18

Preliminary plan 5,806. Village—Pahala Diwulwewa in Mahapotana korale.

1	Helembagahaidama Dambagahaidama	alias K. Thewahamy and another	Chena	0	2	21	18
---	------------------------------------	--------------------------------	-------	---	---	----	----

Preliminary plan 5,814. Village—Orukmankulama in Ulagalla korale.

2	Kumbukgahaidama	S. A. Sirisena and others	Jungle fit for paddy	5	0	13	20
---	-----------------	---------------------------	----------------------	---	---	----	----

Preliminary plan 5,481. Village—Ranawa in Kiralawa korale.

1	Timbirigahagodawala	K. Tikiri Appu	Land fit for paddy	1	3	19	16
---	---------------------	----------------	--------------------	---	---	----	----

Final village plan 679. Village—Palugama in Willachchiya korale.

11A	Siyambalagahakele	K. Menikrala and 2 others	Chena	2	0	14	21
-----	-------------------	---------------------------	-------	---	---	----	----

Final village plan 537. Village—Namadagaswewa in Kende korale.

1I	Namadagaswewakele	K. Naidurala and 4 others of Kallanchiya	Chena and paddy	5	0	17	25
----	-------------------	--	-----------------	---	---	----	----

Final village plan 580. Village—Pihimbiyagollewa in Kende korale.

31E6	Pihimbiyagollewakele	N. Ukkurala	Chena	1	0	2	25
------	----------------------	-------------	-------	---	---	---	----

Final village plan 527. Village—Yakawewa in Kadawat korale.

2F6	Yakawewakele	K. Pulingurala	Forest	1	3	32	26
-----	--------------	----------------	--------	---	---	----	----

Final village plan 567. Village—Lenogama in Kadawat korale.

3B1	Lenogamakele	M. Kapuruhamy	Chena	1	0	8	21
-----	--------------	---------------	-------	---	---	---	----

Final village plan 574. Village—Karambankulama in Kadawat korale.

10M	Siyambalagahaidama	P. Appurala	Open land	2	0	11	21
-----	--------------------	-------------	-----------	---	---	----	----

Final village plan 576. Village—Walkatuwewa in Kadawat korale.

4D	Walkatuwewakele	Appuralage Banda and 5 others of Damminigama	Chena	6	1	2	26
----	-----------------	--	-------	---	---	---	----

4E	Do.	do.	do.	1	2	21	26
----	-----	-----	-----	---	---	----	----

These lots were advertised previously, but found no bids.

Further particulars regarding these lands can be had from the Government Agent, North-Central Province, and plans of them from the Surveyor-General.

Colonial Secretary's Office,
Colombo, September 13, 1922.

B. HOESBURGH,
Acting Colonial Secretary.

LAND SALES IN THE PROVINCE OF UVA.

No. 1,484, P. of U.—The Government Agent, Province of Uva, will on Monday, October 30, 1922, at 1 P.M., at his office in Badulla Kachcheri, put up to auction, for sale or settlement, or will otherwise dispose of, the under-mentioned portions of Crown land, in accordance with the regulations of Government regarding land sales. Twenty-eight allotments of land situated in the Udukinda division of the Badulla District of the Province of Uva.

Preliminary plan 1,755. Village—Pannalawela in Medapalata korale of Udukinda division.

Claimant—Crown, encroached upon by Mr. Chas. Paterson of Alagalla estate.

Lot.	Name of Land.	Name of Applicant.	Description.	Extent.			Upset price per acre, Rs.
				A.	R.	P.	
978	Batavelketiyepatana	—	Wholly cultivated with tea 3 years old, reservations for the minor and Gansabhawa roads	0	3	15	—*
978A	Do.	Mr. H. C. Paterson of Alagalla estate, Uda Pussellawa	Wholly cultivated with tea 1 to 3 years old	0	0	36	306
978B	Do.	—	Wholly cultivated with tea 3 years old, reservation for Gansabhawa road	0	0	10	—*

Preliminary plan 1,926. Village—Pannalawela in Medapalata korale of Udukinda division.

Claimant—Crown, encroached upon by Alagalla estate.

2	Batawalketiyepatana	—	Contains 2 or 3 tea plants 1 year old, reservation for Gansabhawa road	0	0	4	—*
---	---------------------	---	--	---	---	---	----

Claimant—Crown, encroached upon by Mr. H. C. Paterson of Alagalla estate.

Lot.	Name of Land.	Name of Applicant.	Description.	Extent.		Upset price per acre, Rs.
				A.	R. P.	
2A	Batawalketiyeapatana ..	Mr. H. C. Paterson of Alagalla estate, Uda Pussellawa	Wholly cultivated with tea 1 to 3 years old	0	1 30	308
	Final village plan 118.	Village—Kabillawela in Mahapalata	korale of Udukinda division.	Claimant—Crown.		
1x9	Gabelehenapatana ..	S. X. Silva of Bandarawela ..	Patana ..	1	3 33	206
1x10	Do. ..	— ..	Patana, reservation for kandura	0	0 18	—*
1x11	Do. ..	— ..	Patana, reservation for paddy field	0	2 34	—*
1y	Inikanbeddepatana <i>alias</i> Indikanbeddepatana ..	D. K. U. B. Dassanayake of Bandarawela	Patana ..	1	0 12	206
1z	Do. ..	— ..	Reservation for footpath and abandoned irrigation channel	0	0 10	—*
	Final village plan 60.	Village—Yalpathwela in Dambawinipalata	korale of Udukinda division.	Claimant—Crown.		
14A	Huriyagasteneapatana ..	T. B. Matheshamy of Nawela	Patana contains 4 huriya trees	1	3 38	56
	Final village plan 72.	Village—Welikada in Dambawinipalata	korale of Udukinda division.	Claimant—Crown.		
12r	Pambaketiyeapatana <i>alias</i> Pambaketiya ..	Galwattegedara Simanhewage Arnolis Appu of Malpota	Patana ..	0	1 11	46
12s	Pambaketiya deniyekumbura ..	do. ..	Paddy field ..	0	0 28	46
12r	Ambagaha-arawekumbura ..	Galwattegedara Simanhewage Arnolis Appu and Heen Banduwa, Vidana Duraya of Malpota	do. ..	2	1 18	46
12u	Hondaluwewepatana ..	do. ..	Patana ..	0	2 10	46
12v	Hondaluwewepatana <i>alias</i> Hondaluwewepatana yaya ..	— ..	Patana, reservation for minor road	0	1 23	—*
12x	Kiwuledeniya ..	Galwattegedara Simanhewage Arnolis Appu of Malpota	Deniya ..	1	0 27	62
	Final village plan 74.	Village—Hingurugamuwa in Dambawinipalata	korale of Udukinda division.	Claimant—Crown.		
8D	Kahatagahagederawatta <i>alias</i> Kahatagahawatta ..	Claimant—Crown land, encroached upon by Kirawanagalgode Menika of Hingurugamuwa	Chena contains 3 plantain bushes, 2 gravillia trees, and a temporary mana thatched mud house	0	3 22	58†
8D1	Kahatagahagederahena ..	Claimant—Crown. Landewelagedera Baby of Hingurugamuwa	Chena contains 4 plantain bushes, a papaw tree, and a temporary mana thatched house	1	0 30	56‡
8D2	Kahatagahagederawatta ..	Claimant—Crown land, encroached upon by Amune-arawegedara Ranbandiya.	Amune-arawegedara Ranbandiya of Hingurugamuwa	1	1 5	56§
8D3	Kahatagahawatta ..	Kirawanagalgode Menika of Hingurugamuwa	Chena contains a few plantain bushes and a hut	0	0 7	57
9	Amune-arawewatta <i>alias</i> Hanukandepatanehena ..	— ..	Native garden contains 4 plantain bushes	0	2 10	71
8	Udaoyahenyaya <i>alias</i> Udaoyehena ..	— ..	Native garden contains 15 jak plants, 10 kitul trees, and a few coffee trees varying from 5 to 15 years	0	2 10	71
8F	Udaoyehena ..	Claimant—Crown. Ambagahawattegedera John of Ellegama	Chena, reservation for ela and kandura	5	0 17	—*
8G	Kapuwattehena ..	— ..	Chena	1	1 4	56
	Claimant—Crown, encroached upon by Ambagahawattegedara Siripina of Ellegama.	— ..	Chena contains a mud house and a papaw tree 4 to 5 years old	0	1 13	56
8H	Kapuwattehena ..	Claimant—Crown.	Chena reservation along path and irrigation channel	0	0 6	—*
8I	Udaoyehena ..	— ..	do. ..	0	1 22	—*
8J	Do. ..	— ..	Chena reservation along kandura	1	0 27	—*

* To be reserved (not for sale).

† The purchaser of lot 8D in final village plan 74 will be required to pay an additional sum of Rs. 30 to the purchase amount being value of a mud house on the land.

‡ The purchaser of lot 8D1 in final village plan 74 will be required to pay an additional sum of Rs. 35 to the purchase amount being value of a mud house on the land.

§ The purchaser of lot 8D2 in final village plan 74 will be required to pay an additional sum of Rs. 5 to the purchase amount being value of a mud house on the land.

|| The purchaser of lot 8G in final village plan 74 will be required to pay an additional sum of Rs. 5 to the purchase amount being value of a mud house on the land.

Further information regarding the sale of the above lots can be obtained from the Government Agent, Province of Uva, and the plans from the Surveyor-General.

Colonial Secretary's Office,
Colombo, September 13, 1922.B. HORSBURGH,
Acting Colonial Secretary.

LAND SALES BY THE SETTLEMENT OFFICER.

NORTH-WESTERN PROVINCE.

No. 6,331, S. O.—On Friday, October 27, 1922, at 12 noon, the Land Settlement Officer, will put up for sale or settlement, at Kurunegala Resthouse, the under-mentioned portions of Crown land, on the terms authorised by Government. Five allotments of land situated in the Mahagalboda Megoda korale of Weudawili hatpattu division of the Kurunegala District of the North-Western Province.

Lot.	Name of Land.	Name of Claimant.	Description.	Extent.		
				A.	R.	P.
Preliminary plan 5,112.—Mipitiya.						
2	Ellapitahena <i>alias</i> Pitawetiyehehena <i>alias</i> Puswelamankadahena	A. M. Wapchi Marikar and Mohottalage Lapaya	Chena ..	3	2	26
5	A'akolamadehena <i>alias</i> Puswelagawahena	A. M. Wapchi Marikar	.. do. ..	4	3	24
7	Patangigollehenyayegawapillewa	(1) A. M. Wapchi Karikar, (2) M. Kiri Banda and others	.. do. ..	0	3	1
8	Kolongahamulahena and Patangigollehenyaya	A. M. Wapchi Marikar	.. do. ..	15	1	23
10	Kadurugahakumburepillewa	do.	.. do. ..	1	3	1

Upset price at Rs. 16 to Rs. 50 per acre. Further information regarding these lands can be obtained from the Land Settlement Officer, and plans of them from the Surveyor-General.

Colonial Secretary's Office,
Colombo, September 12, 1922.

B. HORSBURGH,
Acting Colonial Secretary.

No. 6,332, S. O.—On Friday, October 27, 1922, at 12 noon, the Land Settlement Officer, will put up for sale or settlement, at the Kurunegala Resthouse, the under-mentioned portions of Crown land, on the terms authorized by Government. Eight allotments of land situated in the Tissawa korale of Dewamedhi hatpattu division of the Kurunegala District of the North-Western Province.

Lot.	Name of Land.	Name of Claimant or Applicant.	Description.	Extent.		
				A.	R.	P.
Preliminary plan 5,150.—Hittarapolagama.						
7	Amuneihalahena	H. Vander Poorten	.. Coconut garden ..	13	3	20
10	Ehatugahamulahena	Ismail Lebbe Vidane	.. Chena ..	2	3	31
12	Amuneihalahena	H. Vander Poorten	.. do. ..	4	2	34
14	Hittarapolagamakumbura	do.	.. Paddy field ..	0	3	14
16	Hittarapolagamahenyaya	do.	.. Chena ..	1	1	20
17	Hittarapolagamakumbura	do.	.. Paddy field ..	2	3	13
19	Hittarapolagamahenyaya	do.	.. Chena ..	42	0	2
20	Kahatagahamullahena	H. Vander Poorten, (2) Ukku Nachchire	.. do. ..	0	0	16

Upset price at Rs. 16 to Rs. 50 per acre. Further information regarding these lands can be obtained from the Land Settlement Officer, and plans of them from the Surveyor-General.

Colonial Secretary's Office,
Colombo, September 12, 1922.

B. HORSBURGH,
Acting Colonial Secretary.

No. 6,333, S. O.—On Friday, October 27, 1922, at 12 noon, the Land Settlement Officer, will put up for sale or settlement, at the Kurunegala Resthouse, the under-mentioned portions of Crown land, on the terms authorized by Government. Six allotments of land situated in the Tissawa korale of Dewamedhi hatpattu division of the Kurunegala District of the North-Western Province.

Lot.	Name of Land.	Name of Applicant or Claimant.	Description.	Extent.		
				A.	R.	P.
Preliminary plan 5,150.—Hindagolla.						
38	Ehatugahamulahena	H. Vander Poorten	.. Chena ..	1	1	30
42	Galpottelalgodahena	do.	.. do. ..	35	2	1
44	Migahamulahena	do.	.. do. ..	1	0	35
45	Tallahena	do.	.. do. ..	1	2	4
46	Do.	do.	.. Coconut garden ..	6	0	30
47	Do.	do.	.. Chena ..	2	1	22

Upset price at Rs. 16 to Rs. 50 per acre. Further information regarding these lands can be obtained from the Land Settlement Officer, and plans of them from the Surveyor-General.

Colonial Secretary's Office,
Colombo, September 12, 1922.

B. HORSBURGH,
Acting Colonial Secretary.

No. 6,334, S. O.—On Friday, October 27, 1922, at 12 noon, the Land Settlement Officer, will put up for sale or settlement, at the Kurunegala Resthouse, the under-mentioned portions of Crown land, on the terms authorized by Government. Nine allotments of land situated in the Tissawa korale of Dewamedhi hatpattu division of the Kurunegala District of the North-Western Province.

Lot.	Name of Land.	Name of Applicant or Claimant.	Description.	Extent.		
				A.	R.	P.
Preliminary plan 5,150.—Hammaliya.						
23	Kongahamulahena and Dangahamulahena	H. Vander Poorten	.. Chena ..	35	0	11
25	Aluthewewa	do.	.. Paddy field ..	2	3	3

Lot.	Name of Land.	Name of Applicant or Claimant.	Description.	Extent.		
				A.	R.	P.
26	Aluthehenyaya	H. Vander Poorten	Coconut garden	6	3	5
27	Kongahamulawatta	do.	do.	0	0	11
28	Udumalebbegewatta	Uduma Lebbe	do.	2	1	5
32	Thorakotuwehena	H. Vander Poorten	Chena	0	1	25
33	Mahaparalangawatta	do.	Coconut garden	1	0	3
34	Malgollehena	do.	do.	20	0	13
35	Do.	do.	do.	0	2	32

Upset price at Rs. 16 to Rs. 50 per acre. Further information regarding these lands can be obtained from the Land Settlement Officer, and plans of them from the Surveyor-General.

Colonial Secretary's Office,
Colombo, September 12, 1922.

B. HORSBURGH,
Acting Colonial Secretary.

No. 6,335, S. O.—On Friday, October 27, 1922, at 12 noon, the Land Settlement Officer, will put up for sale or settlement at the Kurunegala Resthouse, the under-mentioned portions of Crown land, on the terms authorized by Government. Two allotments of land situated in the Tissawa korale of Dewamedhi hatpattu division of the Kurunegala District of the North-Western Province.

Preliminary plan 5,150.—Lokurugama.

Lot.	Name of Land.	Name of Applicant or Claimant.	Description.	Extent.		
				A.	R.	P.
2	Kahatagahamulahena	H. Vander Poorten and Ukku Nachchire	Coconut garden	1	2	25
3	Do.	H. Vander Poorten	do.	1	3	13

Upset price at Rs. 16 to Rs. 50 per acre. Further information regarding these lands can be obtained from the Land Settlement Officer, and plans of them from the Surveyor-General.

Colonial Secretary's Office,
Colombo, September 12, 1922.

B. HORSBURGH,
Acting Colonial Secretary.

No. 6,336, S. O.—On Friday, October 27, 1922, at 12 noon, the Land Settlement Officer, will put up for sale or settlement, at Kurunegala Resthouse, the under-mentioned portion of Crown land, on the terms authorized by Government. An allotment of land situated in the Udapola Medalassa korale of Dambadeni hatpattu division of the Kurunegala District of the North-Western Province.

Advance extract No. 1 of block survey preliminary plan 682.—Arambepola.

Lot.	Name of Land.	Name of Claimant.	Description.	Extent.		
				A.	R.	P.
3	Moragahawellamukalana	Crown, encroachment by the owners of Patheragala estate	New clearing, rubber	16	0	11

Upset price at Rs. 16 to Rs. 100 per acre. Further information regarding this land can be obtained from the Land Settlement Officer, and plan of it from the Surveyor-General.

Colonial Secretary's Office,
Colombo, September 12, 1922.

B. HORSBURGH,
Acting Colonial Secretary.

NORTH-CENTRAL PROVINCE.

No. 6326, S. O.—On Tuesday, October 31, 1922, at 12 noon, the Land Settlement Officer, will put up for sale or settlement, at Maradankadawala, the under-mentioned portions of Crown land, on the terms authorized by Government. Two allotments of land situated in the Pahala Kalagam tulana of Kalagam korale north of Kalagam palata division of the Nuwarakalawiya district of the North-Central Province.

Block survey preliminary plan 820.—Ihala Amanakkatuwa.

Lot.	Name of Land.	Name of Claimant.	Description.	Extent.		
				A.	R.	P.
29A	Hikgahahena	Crown, applied for by Punchirala, Vel-Vidane of Siwalagala	Chena	1	0	10
29B	Do.	Crown, applied for by Suddahamy, ex Arachchi of ditto	do.	1	0	0

Upset price at Rs. 16 to Rs. 50 per acre. Further information regarding these lands can be obtained from the Land Settlement Officer, and plans of them from the Surveyor-General.

Colonial Secretary's Office,
Colombo, September 12, 1922.

B. HORSBURGH,
Acting Colonial Secretary.

No. 6,327, S. O.—On Tuesday, October 31, 1922, at 12 noon, the Land Settlement Officer, will put up for sale or settlement, at Maradankadawala, the under-mentioned portions of Crown land, on the terms authorized by Government. Two allotments of land situated in the Ihala Kalagam tulana of Kalagam korale north of Kalagam palata division of the Nuwarakalawiya district of the North-Central Province.

Block survey preliminary plan 829.—Kuda Migassagama.

Lot.	Name of Land.	Name of Claimant.	Description.	Extent.		
				A.	R.	P.
13	Gangoda	Crown, encroachment by Wanniamige Menik- rala and others	Garden	11	3	29
20	Do.	Crown, encroachment by Wanniamige Kiri- hamy, Vel-Vidane and others	Open land with plantains	13	0	8

Upset price at Rs. 16 to Rs. 50 per acre. Further information regarding these lands can be obtained from the Land Settlement Officer, and plans of them from the Surveyor-General.

Colonial Secretary's Office,
Colombo, September 12, 1922.

B. HORSBURGH,
Acting Colonial Secretary.

No. 6,328, S. O.—On Tuesday, October 31, 1922, at 12 noon, the Land Settlement Officer, will put up for sale or settlement, at Maradankadawala, the under-mentioned portions of Crown land, on the terms authorized by Government. Three allotments of land situated in the Pahala Kalagam tulana of Kalagam korale north of Kalagam palata division of the Nuwarakalawiya district of the North-Central Province.

Lot.	Name of Land.	Name of Claimant.	Description.	Extent.		
				A.	R.	P.
37A	Tisbambe	Crown, applied for by Punchi Banda of Siwala-gala	Wate land	1	0	7
37B	Do.	Crown, applied for by Appurula Lekamage Ranmenika of Siwalagala	do.	1	0	4
37C	Do.	Crown, applied for by Punchi Appurula, <i>ex</i> Vel-Vidane of Siwalagala	do.	0	1	24

Upset price at Rs. 16 to Rs. 50 per acre. Further information regarding these lands can be obtained from the Land Settlement Officer, and plans of them from the Surveyor-General.

Colonial Secretary's Office,
Colombo, September 12, 1922.

B. HORSBURGH,
Acting Colonial Secretary.

No. 6,329, S. O.—On Monday, October 30, 1922, at 12 noon, the Land Settlement Officer, will put up for sale or settlement, at Maradankadawala, the under-mentioned portions of Crown land, on the terms authorized by Government. Five allotments of land situated in the Ihala Kalagam tulana of Kalagam korale north of Kalagam palata division of the Nuwarakalawiya district of the North-Central Province.

Lot.	Name of Land.	Name of Claimant.	Description.	Extent.		
				A.	R.	P.
3C	Panakaduwegawalanda	Crown	Chena	5	2	12
3D	Gorakegawakele	Crown, applied for by T. B. Lamituwa	Forest	5	0	12
19A	Wanelangalanda	Crown, applied for by Poola, <i>ex</i> Vel-Panikkiya	Chena	8	0	18
30A	Kolongashena	Crown, applied for by A. P. Kapuwa, Vel-Panikkiya and P. Kirubaiya	do.	24	3	34
30B	Keeriyagahahena	Crown, applied for by Tikirage Kira	do.	18	0	25

Upset price at Rs. 16 to Rs. 50 per acre. Further information regarding these lands can be obtained from the Land Settlement Officer, and plans of them from the Surveyor-General.

Colonial Secretary's Office,
Colombo, September 12, 1922.

B. HORSBURGH,
Acting Colonial Secretary.

No. 6,330, S. O.—On Monday, October 30, 1922, at 12 noon, the Land Settlement Officer, will put up for sale or settlement, at Maradankadawala Circuit Bungalow, the under-mentioned portions of Crown land, on the terms authorized by Government. Twenty-five allotments of land situated in the Ihala Kalegam tulana of Kalagam korale north of Kalagam palata division of the Nuwarakalawiya district of the North-Central Province.

Lot.	Name of Land.	Name of Claimant.	Description.	Extent.		
				A.	R.	P.
4	Lewaccare	Crown, encroachment by Rajakaruna Thewahamy, <i>ex</i> Vel-Vidane of Manewa	Paddy	1	0	31
12	Punchuaccara	Crown, encroachment by Herat Ukku Banda	do.	0	1	15
21	Puranawelawanata	Crown, encroachment by (1) Ranhamige Ukku Banda, (2) Appuhamige Dingiri Banda, (3) Rajakaruna Thewahamy	Chena	0	0	33
22	Meegahakamata	Appuhamige Dingiri Banda	Threshing-floor	0	0	16
26	Meegahawatta	Crown, encroachment by Karasinghe Arachchige Hendrick Appuhamy	Garden	0	0	6
27	Do.	Karasinghe Arachchige Hendrick Appuhamy	do.	0	3	33
35	Kosgahawatta	Crown, leased by Ranhamige Kiri Banda	do.	0	0	23
41	Ehelagahawatta	Crown, encroachment by Wanniamige Ukku Banda	Open waste land	0	0	36
47	Bogahawatta	Encroachment by Ranhamige Kiri Banda	Garden	0	1	12
48	Bogahalanda	Crown	Chena	0	1	29
59	Dambagaha-accare	Encroachment by Rajakaruna Kiri Banda, Vel-Vidane	Paddy and swampy land	0	1	9
68	Dambagahahena	Rajakaruna Banda	Chena	0	2	6
69	Dunumadalagahahena	Crown, applied for by Kiri Bandage Bandara	do.	0	3	38
70	Do.	Crown, applied for by Ekanayake Mudiyansele Punchi Banda and another	do.	1	3	39
71	Dunumadalagahahena, Dambagaha-accare	Crown, applied for by Rajakaruna Thewahamy and others	do.	1	1	15
72	Channel	Crown	Channel	0	0	17
73	Getapaluweaccara	Crown, encroachment by Rajakaruna Kiri Banda, Vel-Vidane	Paddy	0	1	11
93	Godakirilagahahena	Crown, encroachment by Kirihamige Punchirala	Chena	0	3	37
100	Accarawela	Crown, encroachment by Don Punchi Appuhami	Paddy	0	1	7
5½	Nambadawala-accara	Crown, encroachment by Thewahamige Wanniamy	do.	0	1	10*
17	Kumbukgaha-accare	Crown, encroachment by R. Kiri Banda, Vel-Vidane	Paddy	0	0	15*
18	Do.	do.	do.	0	1	6*

Lot.	Name of Land.	Name of Claimant.	Description.	Extent.	
				A.	R. P.
13	Kumbukgahalanda	Crown	Chena	0	1 27*
14	Footpath	do.	Reservation for foot-path and channel	1	0 11*
35	Kosgahawatta	do.	Garden	0	0 23*

* For lease only.

Upset price at Rs. 16 to Rs. 50 per acre. Further information regarding these lands can be obtained from the Land Settlement Officer, and plans of them from the Surveyor-General.

Colonial Secretary's Office,
Colombo, September 12, 1922.

B. HORSBURGH,
Acting Colonial Secretary.

LAND ACQUISITION NOTICES.

HAVING been duly directed by the Governor, with the advice of the Executive Council, acting under the provisions of Ordinance No. 3 of 1876, section 6, as amended by section 3 of Ordinance No. 10 of 1911, to take order for the acquisition of the following lands required for a public purpose, namely, for widening Bagatelle road-Thurston road junction, to wit:—

Lot.	Name of Land.	Description.	Name of Claimant.	Extent.	
				A.	R. P.
1	Part of land bearing assessment No. 1	Bare land contains an iron-roofed building used as a boutique	Messrs. Harrison & Crosfield, Ltd.	0	0 4.98
2	Do.	Bare land	Colombo Municipal Council	0	0 1.12
3	—	Part of a public drain and bare land	do.	0	0 3.50
4	—	do.	do.	0	0 2.17
5	—	do.	do.	0	0 1.54
6	Part of land bearing assessment No. 2	Bare land	do.	0	0 11.16
				0	0 24.47

I hereby give public notice, as required by section 7, that the Government proposes to take possession of the above lands. All persons interested in the aforesaid lands are hereby required to appear personally or by agent before me at the Municipal Office, Colombo, on Tuesday, October 10, 1922, at 11 A.M., and to state the nature of their respective interests in the lands, and the amounts and particulars of their claims to compensation for such interests.

The Municipal Office,
Colombo, September 9, 1922.

T. REID,
Chairman, Municipal Council, and
Mayor of Colombo.