

Ceylon Government Gazette

Published by Authority.

No. 7,287 — FRIDAY, OCTOBER 6, 1922.

Part III.—Lands.

Separate paging is given to each Part in order that it may be filed separately.

	PAGE		PAGE		PAGE
Land Settlement Notices :—		Land Sales by the Government Agents :—		Land Sales by the Settlement Officer :—	
Preliminary Notices ..	1245	North-Western Province ..	—	Northern Province ..	—
Final Orders ..	1246	North-Central Province ..	1276	Eastern Province ..	—
Land Sales by the Government Agents :—		Province of Uva ..	—	North-Western Province ..	1279
Western Province ..	—	Province of Sabaragamuwa ..	1278	North-Central Province ..	—
Central Province ..	1270	Land Sales by the Settlement Officer :—		Province of Uva ..	—
Southern Province ..	1271	Western Province ..	—	Province of Sabaragamuwa ..	—
Northern Province ..	1272	Central Province ..	—	Land Acquisition Notices ..	1280
Eastern Province ..	—	Southern Province ..	—	Land Resumption Notices ..	—

PRELIMINARY NOTICES.

Puttalam Notice No. 8,194.

Notice under "The Waste Lands Ordinances of 1897, 1899, 1900, and 1903."

TAKE notice that unless within three months from October 6, 1922, the persons, if any, who claim any interest in the lands hereinafter mentioned or in any one or more of such lands or to some interest therein make claim in person or in writing to the said lands or to any of them or to some interest therein to M. M. Wedderburn, Esq., Special Officer appointed under section 28 of "The Waste Lands Ordinances of 1897, 1899, 1900, and 1903," at his office at Colombo :

Such Special Officer, in pursuance of the powers vested in him by the said Ordinances, will declare by writing under his hand that the said lands, or such of them as to which no claim has been made, are the property of the Crown.

M. M. WEDDERBURN,
Special Officer.

NOTE.—A claim to a right of way over the said lands or any of them is a claim to an interest in the land or lands.

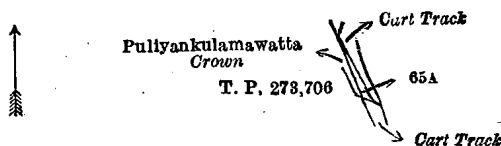
Description of the Lands referred to.

The following lots situated in the village of Puliyanikulama, in the Kumara Pallam pattu korale of the Demala hatpattu of the Puttalam District, in the North-Western Province, as described in the annexed diagrams :—

I.—Block survey preliminary plan 408.

Lot.	Name of Land.	Extent, A. R. P.
65A	Para (road)	0 0 1

and bounded as follows : on the north by a cart track ; on the east and south by a cart track ; on the west by T. P. 273,706. Puliyanikulamawatta claimed by the Crown.



Surveyor-General's Office,
Colombo, August 26, 1922.

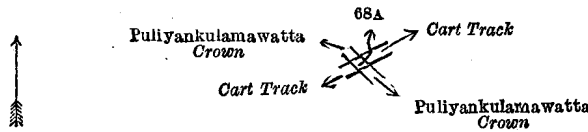
Scale of 4 Chains to an Inch.

C. H. VINCE,
for Surveyor-General.

II.—Block survey preliminary plan 408.

Lot.	Name of Land.	Extent, A. R. P.
68A	Para (road)	0 0 1

and bounded as follows : on the north by Puliyankulamawatta claimed by the Crown, a cart track ; on the east by a cart track, Puliyankulamawatta claimed by the Crown ; on the south by Puliyankulamawatta claimed by the Crown, a cart track ; on the west by a cart track, Puliyankulamawatta claimed by the Crown.



Surveyor-General's Office,
Colombo, August 26, 1922.


Scale of 4 Chains to an Inch.

C. H. VINCE,
for Surveyor-General.

III.—Block survey preliminary plan 408.

Lot.	Name of Land.	Extent, A. R. P.
70A	Para (road)	0 0 1

and bounded as follows : on the north by a cart track ; on the east by a cart track, the village limit of Minikukula, the cart road to Bingiriya ; on the south by the cart road to Bingiriya ; and on the west by T. P. 273,706.



Surveyor-General's Office,
Colombo, August 26, 1922.

Scale of 4 Chains to an Inch.

C. H. VINCE,
for Surveyor-General.

Puttalam S. O. 18—1922.

FINAL ORDERS.

Kurunegala S. O. No. 3,266.

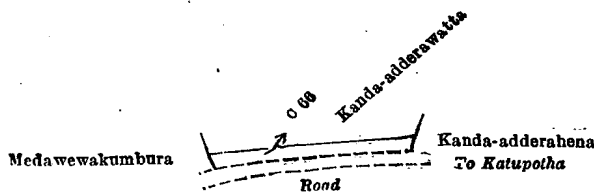
Order under Section 2 of "The Waste Lands Ordinances of 1897, 1899, 1900, and 1903," declaring Land to be Crown Property.

In the matter of the land commonly called or known as Kanda-adderawatta (reservation for road), situate in the village of Karangomuwa, in the Meddeketiya korale of the Katugampola hatpattu of the Kurunegala District, in the North-Western Province, and of "The Waste Lands Ordinances of 1897, 1899, 1900, and 1903."

THE notice required by section 1 of "The Waste Lands Ordinances of 1897, 1899, 1900, and 1903," having been duly published in manner prescribed by that section in respect of the above-named land (*vide* Notice No. 8,065), and no claim having been made to the said land or to any interest therein within the period of three months from the date specified in the said notice, I, Norman Albert Hampton, Special Officer appointed under section 28 of the said Ordinances, under and by virtue of the powers vested in me in that behalf by section 2 of the said Ordinances, do hereby on this 29th day of July, 1922, order and declare that the said land, as more fully described herein below, situate in the village of Karangomuwa, in the Meddeketiya korale of the Katugampola hatpattu of the Kurunegala District, in the North-Western Province, and shown as lot c 66 in preliminary plan 4,220 and in the annexed diagram, and containing in extent 18 perches, is the property of the Crown.

Description of the Land referred to.

The land commonly called or known as Kanda-adderawatta (reservation for road), situated in the village of Karangomuwa, in the Meddeketiya korale of the Katugampola hatpattu of the Kurunegala District, in the North-Western Province, containing in extent 18 perches, shown as lot c 66 in preliminary plan 4,220 and in the annexed diagram ; and bounded as follows : on the north by Kanda-adderawatta sold by the Crown ; on the east by Kanda-adderahena claimed by Herathami and others ; on the south by the road from Katupotha ; on the west by Medawewakumbura claimed by F. J. Lucas Fernando.



Surveyor-General's Office,
Colombo, February 27, 1922.

Scale of 4 Chains to an Inch.

C. H. VINCE,
for Surveyor-General.

July 29, 1922.

N. A. HAMPTON,
Special Officer.

Puttalam S. O. No. 99.

Order under Section 4, Sub-section (1), of "The Waste Lands Ordinances of 1897, 1899, 1900, and 1903," admitting Land to be Private Property.

In the matter of the lands commonly called or known as Halmillagollewepaluwalakele and Halmillagollewegangodakele (exclusive of the path passing through the land), situate in the village of Halmillagollewa, in the Rajawanni pattu of the Demala hatpattu of the Puttalam District, in the North-Western Province, and of "The Waste Lands Ordinances of 1897, 1899, 1900, and 1903."

WHEREAS in pursuance of section 1 of the said Ordinances it was duly notified on the 15th day of July, 1921, that if no claim to the lands commonly called or known as Halmillagollewepaluwalakele and Halmillagollewegangodakele (exclusive of the path passing through the land), situate in the village of Halmillagollewa, in the Rajawanni pattu of the Demala hatpattu of the Puttalam District, in the North-Western Province, containing in extent 6 acres 3 roods and 12 perches, and shown as lots 20, 48, and 51 in preliminary plan 4,981 and in the annexed diagrams, was made to Maxwell MacLagan Wedderburn, Special Officer appointed under section 28 of the said Ordinances, within the period of three months from the date specified in such notice, such lands would be declared the property of the Crown, and dealt with on account of the Crown (*vide* Notice No. 7,921):

And whereas Peena Ana Asana Marakar made claim thereto, and Walter Ernest Wait, Special Officer appointed under section 28 of the said Ordinances, made due inquiry into such claim; I, Maxwell MacLagan Wedderburn, one of the aforesaid Special Officers, with the consent of His Excellency the Governor, do hereby, in pursuance of the agreement in writing dated the 10th day of December, 1921, admit the claim of the said claimant to the said lands, as more fully described herein below, under section 4, sub-section (1), of the said Ordinances.

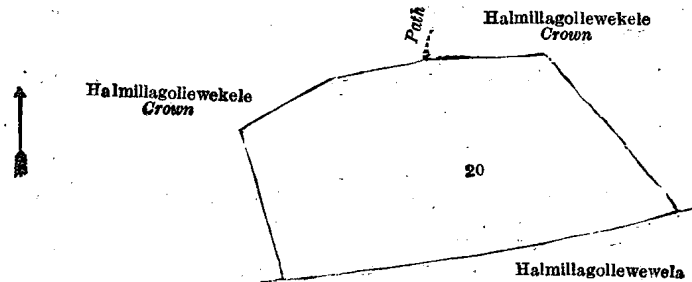
Description of the Lands referred to.

The following lots situated in the village of Halmillagollewa, in the Rajawanni pattu of the Demala hatpattu of the Puttalam District, in the North-Western Province, as described in the annexed diagrams:—

I.—Preliminary plan 4,981.

Lot.	Name of Land.	Extent, A. R. P.
20	Halmillagollewepaluwalakele	2 3 26

and bounded as follows: on the north and east by Halmillagollewekele to be declared the property of the Crown under the Waste Lands Ordinances; on the south by Halmillagollewewela claimed by Pichcha Marikar Asana Marikar; on the west by Halmillagollewekele to be declared the property of the Crown under the Waste Lands Ordinances.



Surveyor-General's Office,
Colombo, March 17, 1922.

Scale of 4 Chains to an Inch.

C. H. VINCE,
for Surveyor-General.

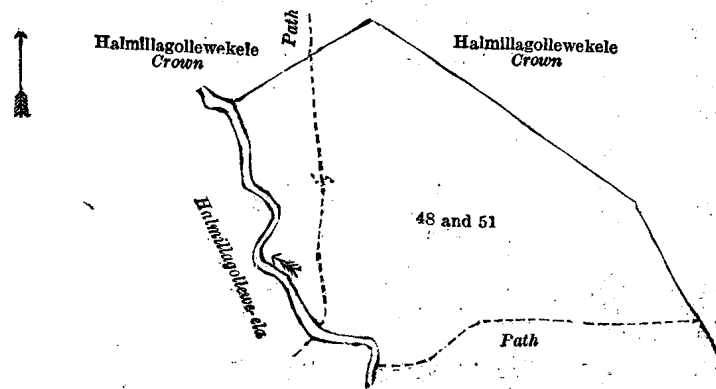
II.—Preliminary plan 4,981.

Lot.	Name of Land.	Extent, A. R. P.
48	Halmillagollewegangodakele	3 1 15
51	Do.	0 2 11

(Exclusive of the path passing through the land.)

3 3 26

and bounded as follows: on the north and east by Halmillagollewekele to be declared the property of the Crown under the Waste Lands Ordinances; on the south by a path, the Halmillagollewe-ela; on the west by the Halmillagollewe-ela.



Surveyor-General's Office,
Colombo, March 17, 1922.

Scale of 4 Chains to an Inch.

C. H. VINCE,
for Surveyor-General.

June 17, 1922,

M. M. WEDDERBURN,
Special Officer.

Puttalam S. O. No. 100.

Order under Section 2 of "The Waste Lands Ordinances of 1897, 1899, 1900, and 1903,"
declaring Land to be Crown Property.

In the matter of the lands commonly called or known as Kongahawetiya, Helambagahahena, Bogahahena, &c., situate in the village of Daluwegama, in the Kumarawanni pattu korale of the Demala hatpattu of the Puttalam District, in the North-Western Province, and of "The Waste Lands Ordinances of 1897, 1899, 1900, and 1903."

THE notice required by section 1 of "The Waste Lands Ordinances of 1897, 1899, 1900, and 1903," having been duly published in manner prescribed by that section in respect of the above-named lands (*vide* Notice No. 8,070), and no claim having been made to the said lands or to any interest therein within the period of three months from the date specified in the said notice, I, Walter Terence Stace, Special Officer appointed under section 28 of the said Ordinances, under and by virtue of the powers vested in me in that behalf by section 2 of the said Ordinances, do hereby on this 31st day of July, 1922, order and declare that the said lands, as more fully described herein below, situate in the village of Daluwegama, in the Kumarawanni pattu korale of the Demala hatpattu of the Puttalam District, in the North-Western Province, and shown as lots 1, 1A, 1B, 2, 3, 4, 5, 6, 11, 12, 14, 15, 16, 17, 18, 18A, 20, 21, 22, 22c, 22D, 22E, 22F, 23, 24, and 25 in block survey preliminary plan 1,838 and in the annexed diagram, and containing in extent 233 acres 3 roods and 30 perches, are the property of the Crown.

Description of the Lands referred to.

The following lots situated in the village of Daluwegama, in the Kumarawanni pattu korale of the Demala hatpattu of the Puttalam District, in the North-Western Province, as described in the annexed diagram:—

Block survey preliminary plan 1,838.

Lot.	Name of Land.	Extent, A. R. P.	Lot.	Name of Land.	Extent, A. R. P.
1	Kongahawetiya, Helambagahahena, and Bogahahena	19 0 31	20	Bogahahena (reservation for tank bund)	0 2 0
1A	Dewalewatta	1 0 28	21	Daluwegamawewa (tank and bund)	13 2 32
1B	Do. (reservation for footpath)	0 0 10	22	Kongahahena, Helambagahahena	158 1 36
2	Footpath	0 0 6	22c	Kongahahena (reservation for tank bund)	0 0 26
3	Kadurugahahena, Kongahahena	7 0 32	22D	Helambagahahena	0 0 36
4	Footpath	0 0 10	22E	Do. (reservation for footpath)	0 1 0
5	Helambagahahena	1 1 12	22F	Halmillawewa (tank and bund) abandoned	6 3 30
6	Bogahahena	1 0 15	23	Kadurugahahena (reservation for road)	1 1 1
11	Kongahahena (sanitary reserve)	0 2 14	24	Minor road (part of)	0 1 15
12	Dewata (path)	0 0 21	25	Do. (do.)	0 1 1
14	Kongahahena (sanitary reserve)	4 0 30			
15	Footpath	0 0 10			
16	Kadurugahahena	3 1 34			
17	Footpath	0 0 1			
18	Helambagahahena	12 1 31			
18A	Kongahahena	0 3 8			
					233 3 30

and bounded as follows: on the north by the boundary of the Pandita pattu (the village limit of Wettumurukkuwa, the village limit of Mankulama); on the east by the boundary of the Pandita pattu (the village limits of Mankulama and Garayakgama); on the south by the village limit of Andigama; on the west by the village limit of Andigama, the boundary of the Rajakumarawanni hatpattu (the village limit of Kattakaduwa), the boundary of the Pandita pattu (the village limit of Wettumurukkuwa).

NOTE.—The following lots lying within the above-mentioned boundaries are excluded from this order, and their aggregate acreage of 27 acres 1 rood and 39 perches is not included in the acreage of 233 acres 3 roods and 30 perches given above:—

Block survey preliminary plan 1,838.

Lot.	Name of Land.	Extent, A. R. P.	Lot.	Name of Land.	Extent, A. R. P.
A 7	Ambagahawatta	1 3 24	A 19	Kadurugahakumbura, Diulgahakumbura, Helambagahakumbura, Siyambalagahakumbura, Bogahakumbura, and Kadurugahakumbura	15 1 39
A 8	Siyambalagahawatta	0 1 19	B 22A	Kadurugahakumbura	3 3 0
A 9	Bogahakamata (threshing-floor)	0 0 18	B 22B	Webodakumbura	1 2 26
A 10	Kongahawatta	0 1 13			
A 13	Wattogederawatta <i>alias</i> Kajugahawatta	1 0 2			
A 18B	Diyagilmekumbura	2 3 18			
					27 1 39

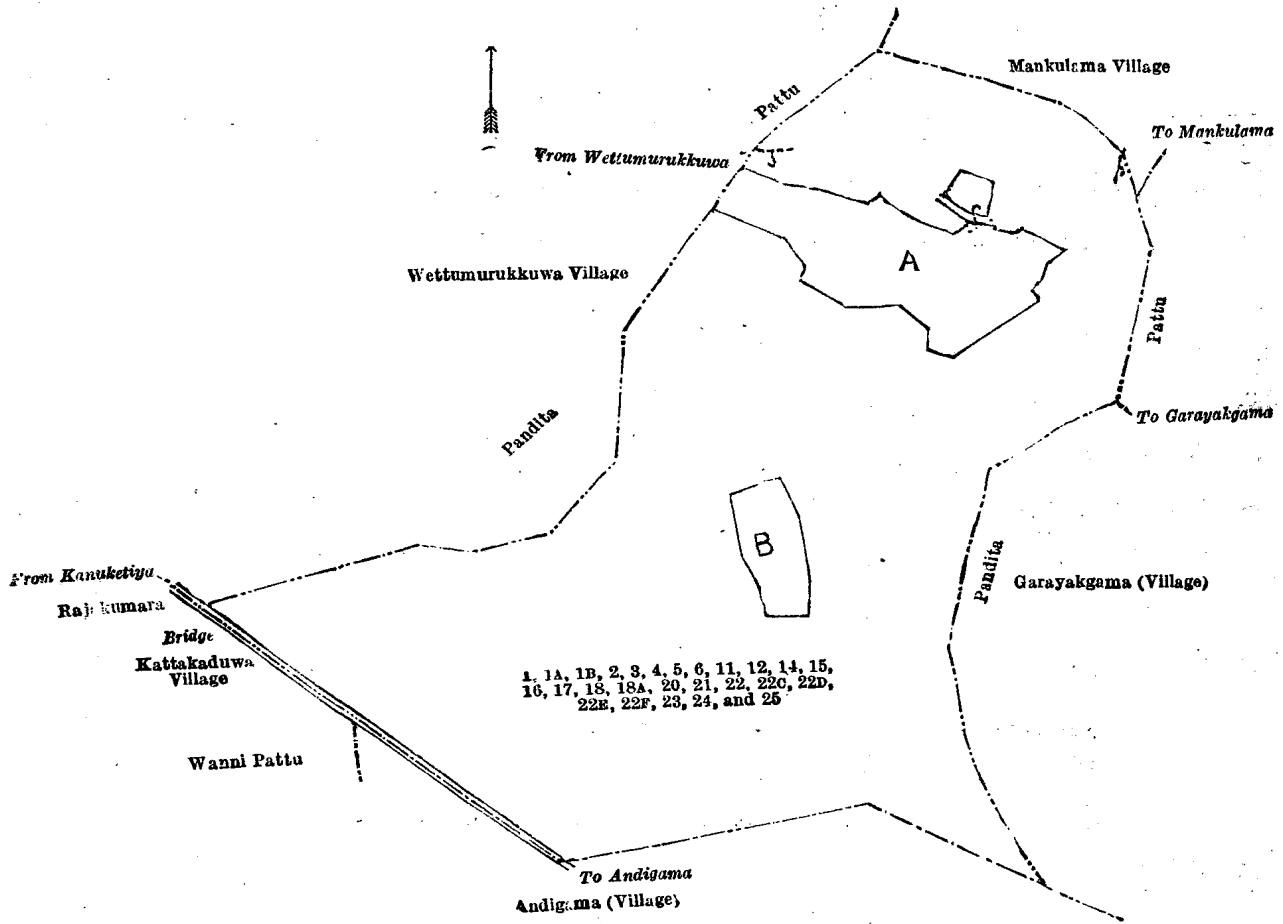
[For Diagram see page 1249.]

Uva S. O. No. 2,498.

Order under Section 4, Sub-section (1), of "The Waste Lands Ordinances of 1897, 1899, 1900, and 1903,"
admitting Land to be Private Property.

In the matter of the land commonly called or known as Nelliwinnehena, situate in the village of Mahabadullagammana, in the Wegam pattu korale of the Wellassa division, in the Province of Uva, and of "The Waste Lands Ordinances of 1897, 1899, 1900, and 1903."

WHEREAS in pursuance of section 1 of the said Ordinances it was duly notified on the 10th day of September, 1920, that if no claim to the land commonly called or known as Nelliwinnehena, situate in the village of Mahabadullagammana, in the Wegam pattu korale of the Wellassa division, in the Province of Uva, containing in extent 6 acres and 6 perches, and shown as lot 24 i in block survey preliminary plan 285 and in the annexed diagram, was made to Walter Ernest Wait, Special Officer appointed under section 28 of the said Ordinances, within the period of three months from the date specified in such notice, such land would be declared the property of the Crown, and dealt with on account of the Crown (*vide* Notice No. 7,600):



Surveyor-General's Office,
Colombo, January 7, 1922.

Scale of 16 Chains to an Inch.

G. K. THORNHILL,
for Surveyor-General.

July 31, 1922.

W. T. STACE,
Special Officer.

And whereas (1) Udagedera Beenikonara Mudiyansele Sudu Banda and (2) ditto Kiri Banda for themselves and on behalf of minors, viz., (3) Udagedera Beenikonara Mudiyansele Mutu Banda and (4) ditto Hudu Menika, made claim thereto, and Walter Ernest Wait and Frederick Lewis, Special Officers appointed under section 28 of the said Ordinances, made due inquiry into such claim; I, Maxwell MacLagan Wedderburn, Special Officer appointed under section 28 of the said Ordinances, with the consent of His Excellency the Governor, do hereby, in pursuance of the two agreements in writing dated the 1st day of March, 1921, and the 19th day of May, 1921, respectively, admit the claim of the said 1st, 2nd, 3rd, and 4th claimants to the said land, as more fully described herein below, under section 4, sub-section (1), of the said Ordinances.

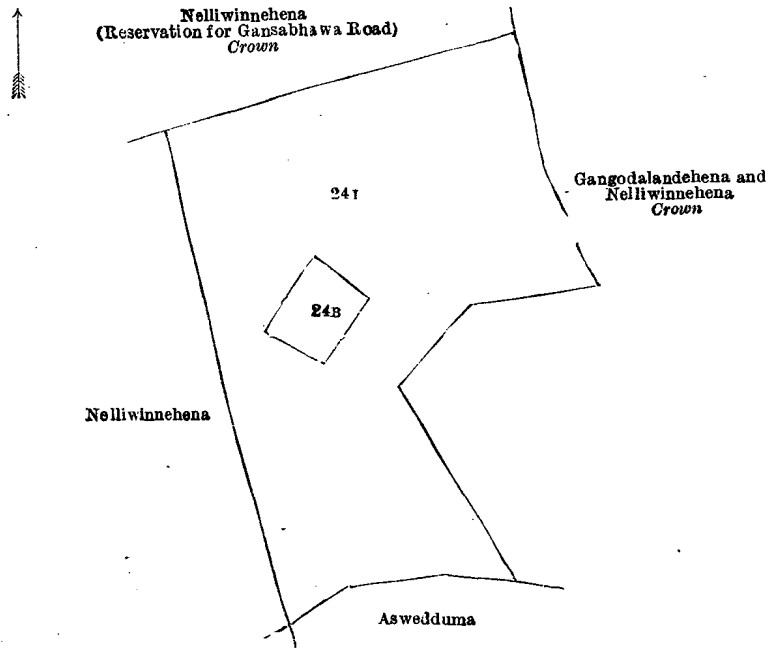
Description of the Land referred to.

The land commonly called or known as Nelliwinnehena, situated in the village of Mahabadullagammana, in the Wegam pattu korale of the Wellassa division, in the Province of Uva, containing in extent 6 acres and 6 perches, and shown as lot 24 r in block survey preliminary plan 285 and in the annexed diagram; and bounded as follows: on the north by Nelliwinnehena (reservation for Gansabhawa road) to be declared the property of the Crown under the Waste Lands Ordinances; on the east by Gangodalandehena and Nelliwinnehena to be declared the property of the Crown under the Waste Lands Ordinances; on the south by Aswedduma to be declared the property of Pallegedera Basnayaka Mudiyansele Ukku Banda Gamarala under the Waste Lands Ordinances; on the west by Nelliwinnehena to be declared the property of Udagedera Beenikonara Mudiyansele Mutu Banda, Arachchi, under the Waste Lands Ordinances.

NOTE.—The following lot lying within the above-mentioned boundaries is excluded from this order, and its extent of 1 rood and 1 perch is not included in the acreage of 6 acres and 6 perches given above:—

Block survey preliminary plan 285.

Lot.	Name of Land.	Extent, A.	R.	P.
24B	Nelliwinnewatta	0	1	1



Surveyor-General's Office,
Colombo, February 28, 1922.

Scale of 4 Chains to an Inch.

C. H. VINCE,
for Surveyor-General.

May 20, 1922.

M. M. WEDDERBURN,
Special Officer.

Uva S. O. No. 2,499.

Order under Section 4, Sub-section (1), of "The Waste Lands Ordinances of 1897, 1899, 1900, and 1903," admitting Land to be Private Property.

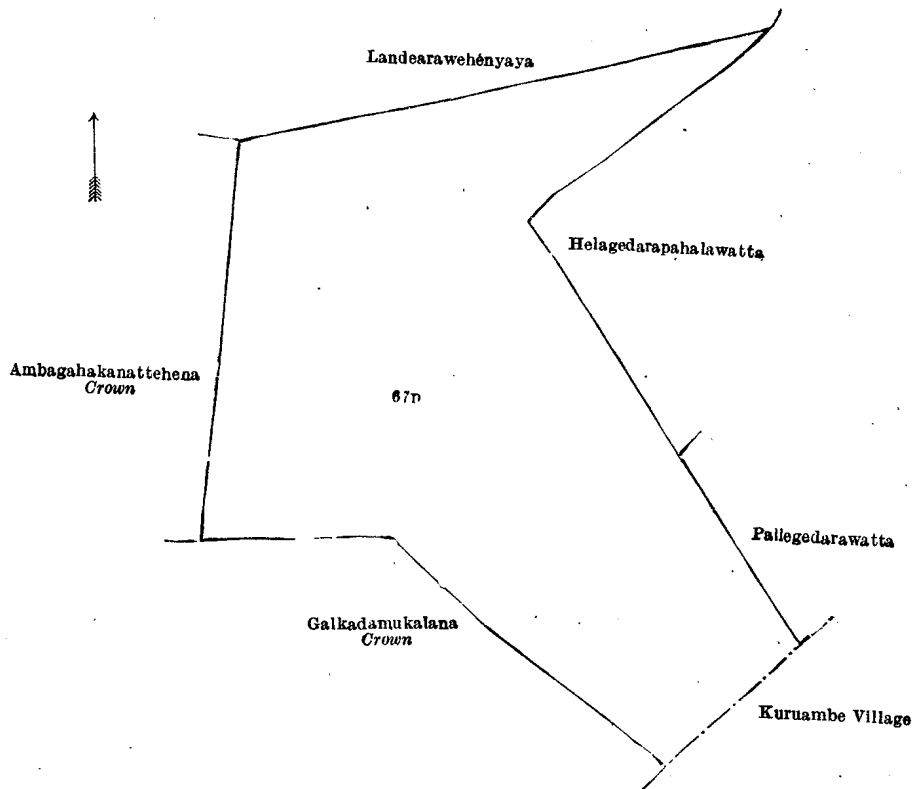
In the matter of the land commonly called or known as Ambagahakanattehena, Polgahawattehena, Athakakulnugehena, and Helagedarawattehena, situate in the village of Mahabadullagammana, in the Wegam pattu korale of the Wellassa division, in the Province of Uva, and of "The Waste Lands Ordinances of 1897, 1899, 1900, and 1903."

WHEREAS in pursuance of section 1 of the said Ordinances it was duly notified on the 10th day of September, 1920, that if no claim to the land commonly called or known as Ambagahakanattehena, Polgahawattehena, Athakakulnugehena, and Helagedarawattehena, situate in the village of Mahabadullagammana, in the Wegam pattu korale of the Wellassa division, in the Province of Uva, containing in extent 10 acres and 28 perches, and shown as lot 67D in block survey preliminary plan 285 and in the annexed diagram, was made to Walter Ernest Wait, Special Officer appointed under section 28 of the said Ordinances, within the period of three months from the date specified in such notice, such land would be declared the property of the Crown, and dealt with on account of the Crown (*vide* Notice No. 7,600):

And whereas (1) Madapatage Pabilis Perera, (2) Lokuralalage Dona Johanahamine *alias* Lokuralalage Johanahamy, (3) Paragahatota Patirakananage Edward Singho Appuhamy, (4) Paragahatota Patirakananage John Singho, and (5) Paragahatota Patirakananage Sampi Nona made claim thereto, and Walter Ernest Wait and Frederick Lewis, Special Officers appointed under section 28 of the said Ordinances, made due inquiry into such claim; I, Maxwell MacLagan Wedderburn, Special Officer appointed under section 28 of the said Ordinances, with the consent of His Excellency the Governor, do hereby, in pursuance of the three agreements in writing dated the 2nd day of March, 1921, the 2nd day of March, 1921, and the 19th day of May, 1921, respectively, admit the claims of the said 1st, 2nd, 3rd, 4th, and 5th claimants to the said land, as more fully described herein below, under section 4, sub-section (1), of the said Ordinances.

Description of the Land referred to.

The land commonly called or known as Ambagahakanattehena, Polgahawattehena, Athakakulnugehena, and Helagedarawattehena, situated in the village of Mahabadullagammana, in the Wegam pattu korale of the Wellassa division, in the Province of Uva, containing in extent 10 acres and 28 perches, and shown as lot 67D in block survey preliminary plan 285 and in the annexed diagram; and bounded as follows: on the north by Lande-arawehenyaya to be declared the property of Udagedara Beenikonara Mudiyansele Mutu Banda, Arachchi, under the Waste Lands Ordinances; on the east by Helagedarapahalawatta claimed by Udagedara Mutu Banda, Arachchi, and others, Pallegedarawatta claimed by Paragahatotapatira Kankanage Elias Sinno and another, the village limit of Kuruambe; on the south by the village limit of Kuruambe, Galkadamukalana to be declared the property of the Crown under the Waste Lands Ordinances; on the west by Ambagahakanattehena to be declared the property of the Crown under the Waste Lands Ordinances.



Surveyor-General's Office,
Colombo, February 28, 1922.

Scale of 4 Chains to an Inch.

C. H. VINCE,
for Surveyor-General.

May 20, 1922.

M. M. WEDDERBURN,
Special Officer.

Uva S. O. No. 2,500.

Order under Section 4, Sub-section (1), of "The Waste Lands Ordinances of 1897, 1899, 1900, and 1903," admitting Land to be Private Property.

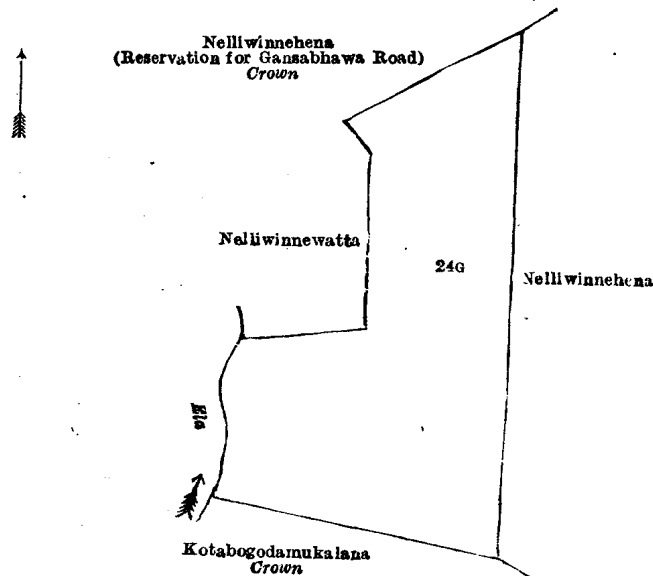
In the matter of the land commonly called or known as Nelliwinnehena, situate in the village of Mahabadullagammana, in the Wegampattu korale of the Wellassa division, in the Province of Uva, and of "The Waste Lands Ordinances of 1897, 1899, 1900, and 1903."

WHEREAS in pursuance of section 1 of the said Ordinances it was duly notified on the 10th day of September, 1920, that if no claim to the land commonly called or known as Nelliwinnehena, situate in the village of Mahabadullagammana, in the Wegam pattu korale of the Wellassa division, in the Province of Uva, containing in extent 4 acres and 13 perches, and shown as lot 24c in block survey preliminary plan 285 and in the annexed diagram, was made to Walter Ernest Wait, Special Officer appointed under section 28 of the said Ordinances, within the period of three months from the date specified in such notice, such land would be declared the property of the Crown, and dealt with on account of the Crown (*vide* Notice No. 7,600):

And whereas (1) Meda-arawegedera Appuhamy and (2) ditto Gammandi made claim thereto, and Walter Ernest Wait and Frederick Lewis, Special Officers appointed under section 28 of the said Ordinances, made due inquiry into such claim; I, Maxwell MacLagan Wedderburn, Special Officer appointed under section 28 of the said Ordinances, with the consent of His Excellency the Governor, do hereby, in pursuance of the agreement in writing dated the 1st day of March, 1921, admit the claim of the said claimants to the said land, as more fully described herein below, under section 4, sub-section (1), of the said Ordinances.

Description of the Land referred to.

The land commonly called or known as Nelliwinnehena, situated in the village of Mahabadullagammana, in the Wegam pattu korale of the Wellassa division, in the Province of Uva, containing in extent 4 acres and 13 perches, and shown as lot 24c in block survey preliminary plan 285 and in the annexed diagram; and bounded as follows: on the north by Nelliwinnehena (reservation for Gansabhawa road) to be declared the property of the Crown under the Waste Lands Ordinances; on the east by Nelliwinnehena to be declared the property of Udagedara Beenikonara Mudiyansele Mutu Banda, Arachchi, under the Waste Lands Ordinances; on the south by Kotabogodamukalana to be declared the property of the Crown under the Waste Lands Ordinances; on the west by an ela, Nelliwinnewatta claimed by Basnayaka Mudiyansele Ukku Banda Gamarala.



Surveyor-General's Office,
Colombo, February 28, 1922.

Scale of 4 Chains to an Inch.

C. H. VINCE,
for Surveyor-General.

M. M. WEDDEBURN,
Special Officer.

May 20, 1922.

Uva S. O. No. 2,501.

**Order under Section 4, Sub-section (1), of "The Waste Lands Ordinances of 1897, 1899, 1900, and 1903,"
declaring Land to be Crown Property.**

In the matter of the lands commonly called or known as Hekolongollehena, Badullagahagodahena, Gangodalandehena, Nelliwinnehena, &c., situate in the village of Mahabadullagammana, in the Wegam pattu korale of the Wellassa division, in the Province of Uva, and of "The Waste Lands Ordinances of 1897, 1899, 1900, and 1903."

WHEREAS in pursuance of section 1 of the said Ordinances it was duly notified on the 10th day of September, 1920, that if no claim to the lands commonly called or known as Hekolongollehena, Badullagahagodahena, Gangodalandehena, Nelliwinnehena, &c., situate in the village of Mahabadullagammana, in the Wegam pattu korale of the Wellassa division, in the Province of Uva, containing in extent 52 acres 2 roods and 32 perches, and shown as lots 13, 24, 24F, 24J, 31, and 67 in block survey preliminary plan 285 and in the annexed diagrams, was made to Walter Ernest Wait, Special Officer appointed under section 28 of the said Ordinances, within the period of three months from the date specified in such notice, such lands would be declared the property of the Crown, and dealt with on account of the Crown (*vide* Notice No. 7,600) :

And whereas (1) Meda-arawegedera Appuhamy, (2) ditto Gammandi, and (3) Pallegedera Basnayaka Mudiyansele Uku Banda Gamarala made claim to the above-mentioned lots 24, 24F, and 24J; and whereas (4) Udagedera Beenikonara Mudiyansele Kiri Banda and (5) Udagedera Beenikonara Mudiyansele Sudu Banda for themselves and on behalf of the minors, viz., (6) Udagedera Beenikonara Mudiyansele Mutu Banda and (7) Udagedera Beenikonara Mudiyansele Hudu Menika made claim to the above-mentioned lots 24, 24F, and 24J; and whereas (8) Pattiya Arawegedera Sudu Menika and (9) Udagedera Beenikonara Mudiyansele Mutu Banda, Arachchi, made claim to the above-mentioned lots 24, 24F, 24J, and 67; and whereas (10) Siyambalagedera Ratnayaka made claim to the above-mentioned lot 31; and whereas (11) Madapatage Pabilis Perera, (12) Lokuralalage Dona Johanahamine *alias* Lokuralalage Johanahamy, (13) Paragahatota Patirakankanange Edward Sinno Appuhamy, (14) Paragahatota Patirakankanange John Sinno, and (15) Paragahatota Patirakankanange Sampi Nona (minor) made claim to the above-mentioned lots 13, 31, and 67; and whereas the said 1st and 2nd claimants entered into an agreement in writing dated the 1st day of March, 1921, whereby in consideration of (a) the Settlement Officer settling as private property outside the Waste Lands Ordinances unnotified lot 81A of the block survey preliminary plan 285, and (b) their being declared the owners of 4 acres more or less of lot 24 of the notice and of the block survey preliminary plan 285, now shown as lot 24G on the same plan, they withdrew their claims to the above-mentioned lots 24, 24F, and 24J of this order; and whereas the said 3rd claimant entered into an agreement in writing dated the 1st day of March, 1921, whereby in consideration of (a) the Settlement Officer settling as private property outside the Waste Lands Ordinances unnotified lot 53 of the block survey preliminary plan 285, and (b) his being declared the owner of (i.) lot 24C of the notice and of the block survey preliminary plan 285, and (ii.) 12 acres more or less of lot 24 of the notice and of the block survey preliminary plan 285, now shown as lot 24E on the same plan, he withdrew his claim to the above-mentioned lots 24, 24F, and 24J of this order; and whereas the said 4th claimant for himself, and the said 5th claimant for himself and as duly appointed representative of the said 6th and 7th minor claimants entered into two agreements in writing dated the 1st day of March, 1921, and the 19th day of May, 1921, respectively, whereby in consideration of the said 4th, 5th, 6th, and 7th claimants being declared the owners of 6 acres more or less of lot 24 of the notice and of the block survey preliminary plan 285, now shown as lot 24I on the same plan, the said 4th claimant withdrew his claim, and the said 5th claimant withdrew his claim and that of the said 6th and 7th minor claimants to the above-mentioned lots 24, 24F, and 24J, of this order; and whereas the said 8th claimant entered into an agreement in writing dated the 1st day of March, 1921, whereby in consideration of her being declared the owner of 4 acres more or less of lots 67, 8A, and 8B of the notice and of the block survey preliminary plan 285, now shown as subdivisional lots 67B, 8A, 8B, and 8B1 on the same plan, she withdrew her claim to the above-mentioned lots 24, 24F, 24J, and 67 of this order; and whereas the said 9th claimant entered into an agreement in writing dated the 2nd day of March, 1921, whereby in consideration of his being declared the owner of (a) 10 acres more or less of lot 24 of the notice and of the block survey preliminary plan 285, now shown as lot 24H on the same plan, and (b) 20 acres more or less of lots 67 and 8A of the notice and of the block survey preliminary plan 285, now shown as lots 67C and 8A1 on the same plan, he withdrew his claim to the above-mentioned lots 24, 24F, 24J, and 67 of this order; and whereas the said 10th claimant entered into an agreement in writing dated the 1st day of March, 1921, whereby in consideration of his being declared the owner of 3 acres more or less of lot 16 of the notice and of the block survey preliminary plan 285, now shown as subdivisional lot 16 on the same plan, he

withdrew his claim to the above-mentioned lot 31 of this order; and whereas the said 11th claimant entered into an agreement in writing dated the 2nd day of March, 1921, whereby in consideration of (a) his being declared the owner of 6 acres more or less of lot 13 of the notice and of the block survey preliminary plan 285, now shown as lot 13B on the same plan, and (b) the said 11th, 12th, 13th, 14th, and 15th claimants being declared the owners of 10 acres more or less of lot 67 of the notice and of the block survey preliminary plan 285, now shown as lot 67D on the same plan, the said 11th claimant withdrew his claim to the above-mentioned lots 13, 31, and 67 of this order; and whereas the said 12th and 14th claimants for themselves, and the said 13th claimant for himself and as duly appointed representative of the said 15th minor claimant entered into two agreements in writing dated the 2nd day of March, 1921, and the 19th day of May, 1921, respectively, whereby in consideration of the said 11th, 12th, 13th, 14th, and 15th claimants being declared the owners of 10 acres more or less of lot 67 of the notice and of the block survey preliminary plan 285, now shown as lot 67D on the same plan, the said 12th and 14th claimants withdrew their claims, and the said 13th claimant withdrew his claim and that of the said 15th minor claimant to the above-mentioned lots 13, 31, and 67 of this order; I, Maxwell MacLagan Wedderburn, Special Officer appointed under section 28 of the said Ordinances, under and by virtue of the powers vested in me in that behalf by section 4 of the said Ordinances, do hereby on this 20th day of May, 1922, order and declare, under section 4, sub-section (1), of the said Ordinances, that the said lands, as more fully described herein below, are the property of the Crown.

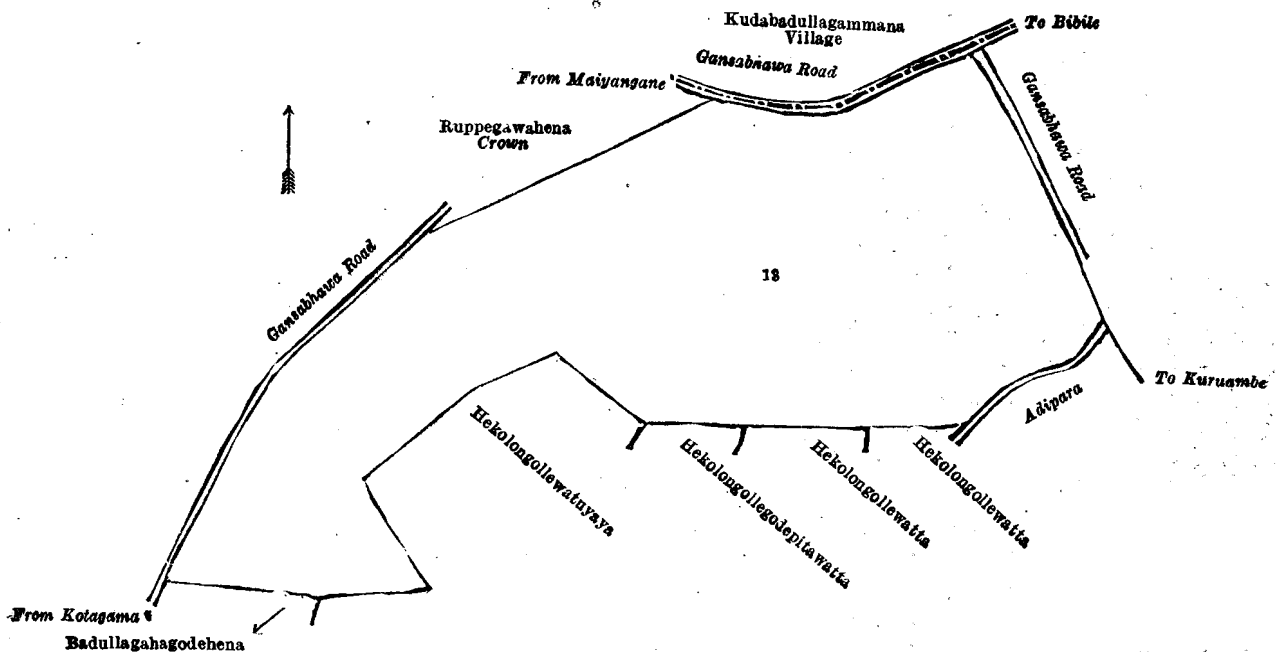
Description of the Lands referred to.

The following lots situated in the village of Mahabadullagammana, in the Wegam pattu korale of the Wellassa division, in the Province of Uva, as described in the annexed diagrams:—

I.—Block survey preliminary plan 285.

Lot.	Name of Land.	Extent, A. R. P.
13	Hekolongollehena, Badullagahagodehena	10 0 30

and bounded as follows: on the north by Ruppegawahena to be declared the property of the Crown under the Waste Lands Ordinances, the Gansabhawa road from Maiyangana to Bibile (the village limit of Kudabadullagammana); on the east by the Gansabhawa road to Kurrambe, an adipara; on the south by an adipara, Hekolongollewatta claimed by Widuracharipaniikkiyalage Menika, Hekolongollewatta claimed by Hekolongollegedara Kiri Banda and others, Hekolongollegodepitawatta claimed by Yalwalagedara Bandara Menika, Hekolongollewatuyaya claimed by Hekolongolle Appuhamy and others, Badullagahagodehena to be declared the property of Madapatage Pabilis Perera under the Waste Lands Ordinances; on the west by the Gansabhawa road from Kotagama, Ruppegawahena to be declared the property of the Crown under the Waste Lands Ordinances.



Surveyor-General's Office,
Colombo, February 28, 1922.

Scale of 4 Chains to an Inch.

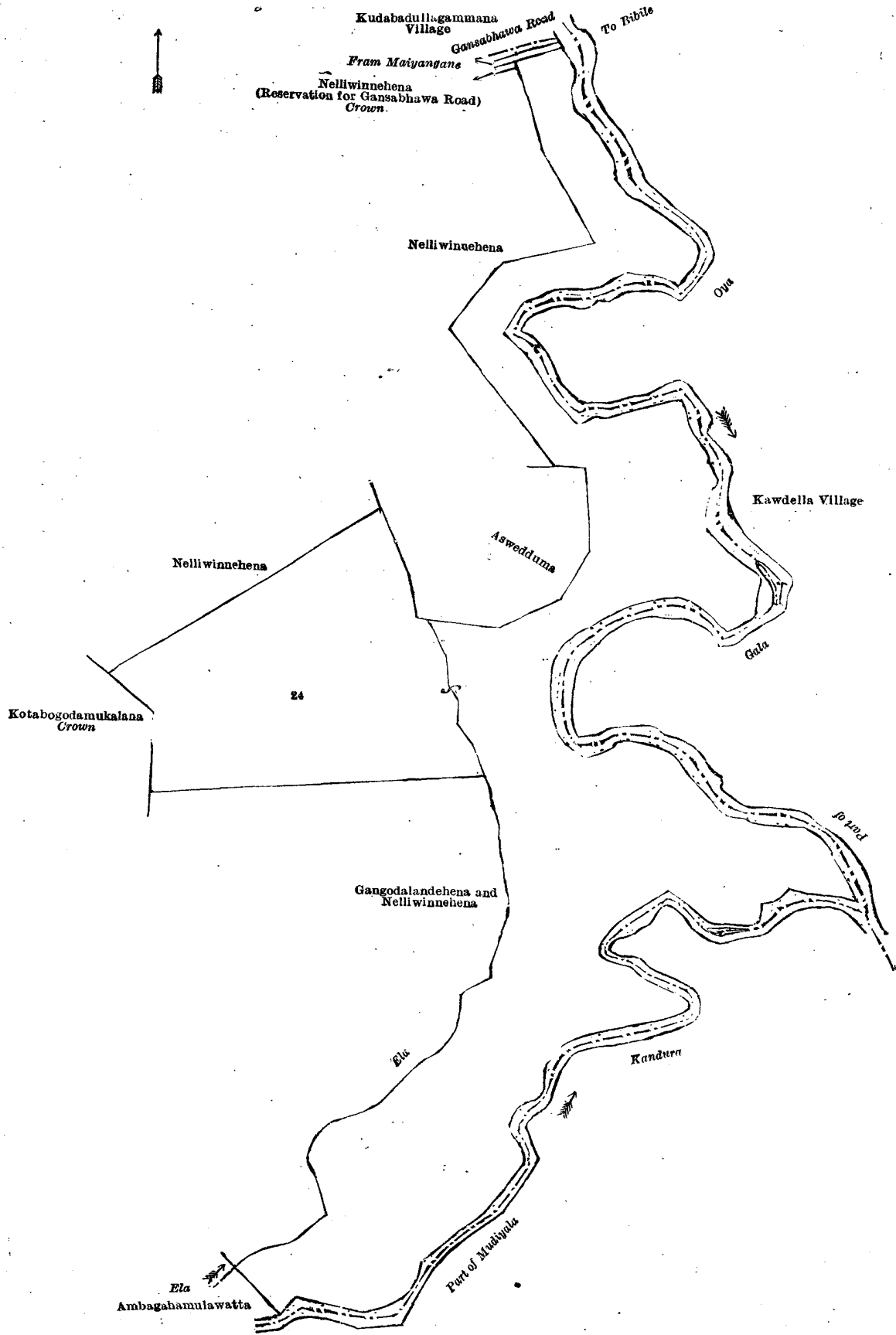
C. H. VINCE,
for Surveyor-General.

II.—Block survey preliminary plan 285.

Lot.	Name of Land.	Extent, A. R. P.
24	Gangodalandehena, Nelliwinnehena	20 2 25

(Exclusive of the ela passing through the land.)

and bounded as follows: on the north by the Gansabhawa road from Maiyangana to Bibile (the village limit of Kudabadullagammana); on the east by part of the Gala-oya (the village limit of Kawdella), part of the Mudiya-kandura (the village limit of Kawdella); on the south by part of the Mudiya-kandura (the village limit of Kawdella), Ambagahamulawatta claimed by Basnayaka Mudiyansele Uku Banda Gamarala; on the west by Ambagahamulawatta claimed by Basnayaka Mudiyansele Uku Banda Gamarala, an ela, Gangodalandehena and Nelliwinnehena to be declared the property of Pallegedara Basnayaka Mudiyansele Uku Banda Gamarala under the Waste Lands Ordinances, Kotabogodamukalana to be declared the property of the Crown under the Waste Lands Ordinances, Nelliwinnehena to be declared the property of Udagedara Beenikonara Mudiyansele Mutu Banda Arachchi under the Waste Lands Ordinances, Aswedduma to be declared the property of Pallegedara Basnayaka Mudiyansele Uku Banda Gamarala under the Waste Lands Ordinances, Nelliwinnehena to be declared the property of Udagedara Beenikonara Mudiyansele Sudu Banda and others under the Waste Lands Ordinances, Nelliwinnehena (reservation for Gansabhawa road) to be declared the property of the Crown under the Waste Lands Ordinances.



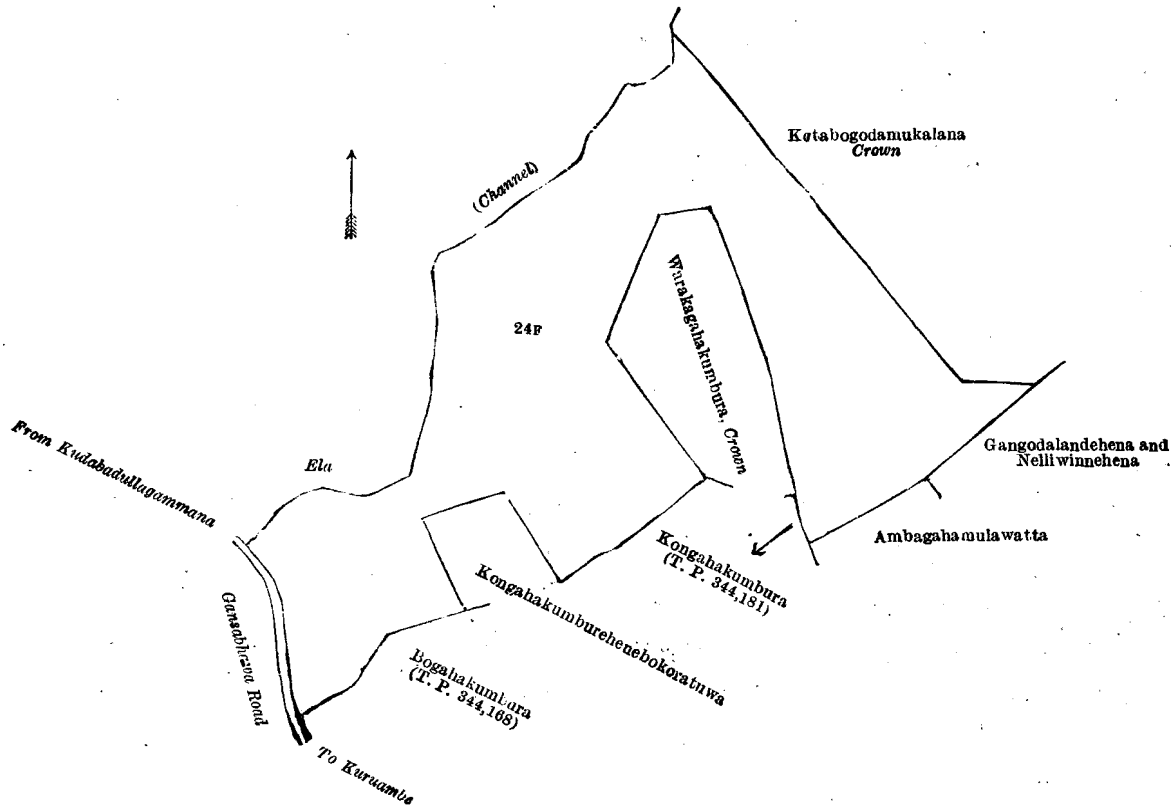
Surveyor-General's Office,
Colombo, February 28, 1922.

Scale of 4 Chains to an Inch.

C. H. VINCE,
for Surveyor-General.

Lot.	Name of Land.	III.—Block survey preliminary plan 285.	Extent, A. R. P.
24F	Warakagahakumburehena, Kotabogadahena		7 3 3

and bounded as follows : on the north by an ela (channel), Kotabogadamukalana to be declared the property of the Crown under the Waste Lands Ordinances ; on the east by Kotabogadamukalana to be declared the property of the Crown under the Waste Lands Ordinances, Gangodalandehena and Nelliwinnehena to be declared the property of Pallegedera Basnayaka Mudiyansele Uku Banda Gamarala under the Waste Lands Ordinances, Ambagahamulawatta (private) ; on the south by Ambagahamulawatta (private), Warakagahakumbura to be declared the property of the Crown under the Waste Lands Ordinances, Kongahakumbura sold by the Crown (I. P. 344,181), Kongahakumburehenabokoratuwa claimed by the Badullegammane Vihare, Bogahakumbura sold by the Crown (T. P. 344,168) ; on the west by the Gansabhawa road from Kuruambe to Kudabadullagammana, an ela (channel).



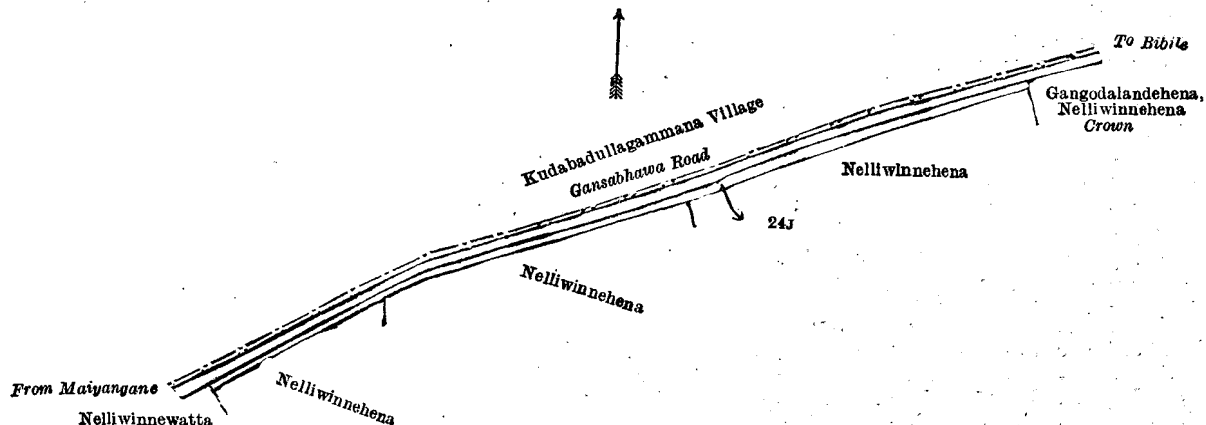
Surveyor-General's Office,
Colombo, February 28, 1922.

Scale of 4 Chains to an Inch.

C. H. VINCE,
for Surveyor-General.

Lot.	Name of Land.	IV.—Block survey preliminary plan 285.	Extent, A. R. P.
24J	Nelliwinnehena (reservation for Gansabhawa road)		0 1 16

and bounded as follows : on the north by the Gansabhawa road from Maiyangana to Bibile (the village limit of Kudabadullagammana) ; on the east by Gangodalandehena, Nelliwinnehena to be declared the property of the Crown under the Waste Lands Ordinances, Nelliwinnehena to be declared the property of Udagedera Beenikonara Mudiyansele Uku Banda and others under the Waste Lands Ordinances ; on the south by Nelliwinnehena to be declared the property of Udagedera Beenikonara Mudiyansele Uku Banda and others under the Waste Lands Ordinances, Nelliwinnehena to be declared the property of Udagedera Beenikonara Mudiyansele Mitu Banda Arachchi under the Waste Lands Ordinances, Nelliwinnehena to be declared the property of Meda-arawegedara Appuhamy and another under the Waste Lands Ordinances ; on the west by Nelliwinnewatta claimed by Basnayaka Mudiyansele Uku Banda Gamarala, the Gansabhawa road from Maiyangana to Bibile (the village limit of Kudabadullagammana).



Surveyor-General's Office,
Colombo, February 28, 1922.

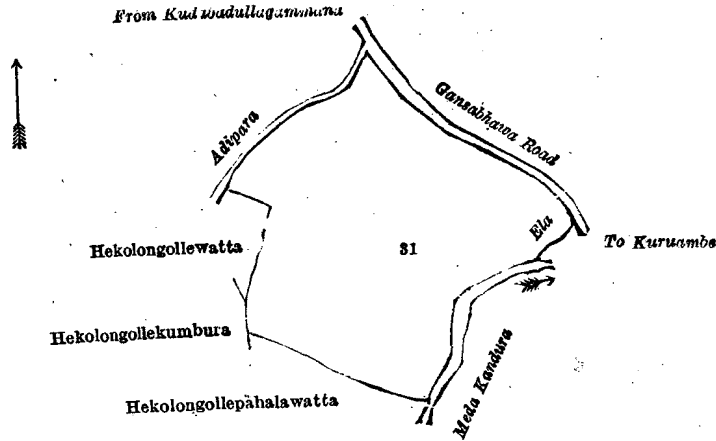
Scale of 4 Chains to an Inch.

C. H. VINCE,
for Surveyor-General.

V.—Block survey preliminary plan 285.

Lot. 31	Name of Land. Gurugalwalapitahena	Extent, A. R. P. 2 3 25
------------	--------------------------------------	----------------------------

and bounded as follows: on the north by the adipara, the Gansabhawa road from Kudakadullagammana to Kuruambe; on the east by the Gansabhawa road from Kudabadullagammana to Kuruambe, an ela, the Medakandura; on the south by the Medakandura, Hekolongolepahalawatta claimed by Hekolongolepahalawatte Banda; on the west by Hekolongolepahalawatta claimed by Hekolongolepahalawatte Banda, Hekolongolekumbura claimed by Hinnaranmade Appuhamy, Hekolongolewatta claimed by Hinnaranmade Appuhamy, the adipara.



Surveyor-General's Office,
Colombo, February 28, 1922.

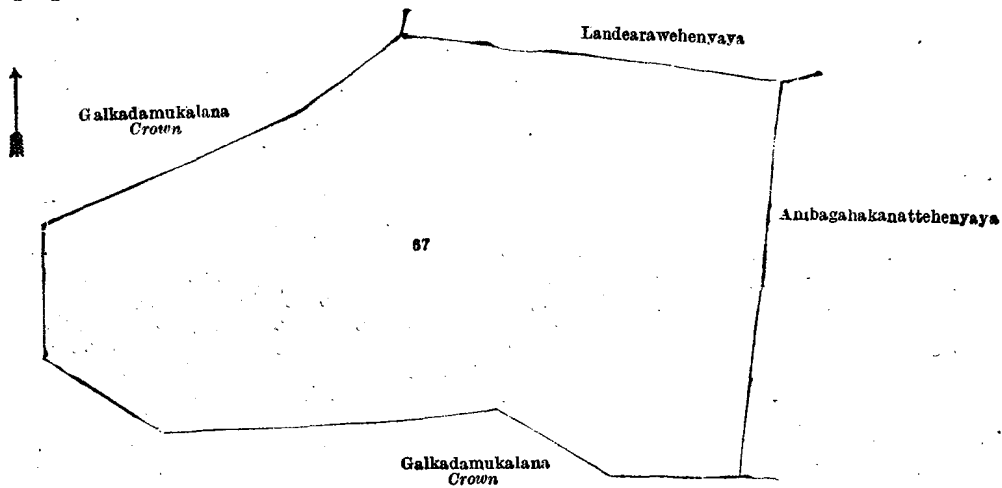
Scale of 4 Chains to an Inch.

C. H. VINCE,
for Surveyor-General.

VI.—Block survey preliminary plan 285.

Lot. 67	Name of Land. Ambagahakanattehena	Extent, A. R. P. 10 3 13
------------	--------------------------------------	-----------------------------

and bounded as follows: on the north by Galkadamukalana to be declared the property of the Crown under the Waste Lands Ordinances, Lande-arawehenyaya to be declared the property of Udagedera Beenikonara Mudiyansele Mutu Banda Arachchi under the Waste Lands Ordinances; on the east by Ambagahakanattehennyaya to be declared the property of Madapatage Pabilis Perera and others under the Waste Lands Ordinances; on the south and west by Galkadamukalana to be declared the property of the Crown under the Waste Lands Ordinances.



Surveyor-General's Office,
Colombo, February 28, 1922.

Scale of 4 Chains to an Inch.

C. H. VINCE,
for Surveyor-General.

M. M. WEDDERBURN,
Special Officer.
May 20, 1922.

Uva S. O. No. 2,502.

Order under Section 4, Sub-section (1), of "The Waste Lands Ordinances of 1897, 1899, 1900, and 1903,"
declaring Land to be Crown Property.

In the matter of the lands commonly called or known as Galpadihelekandura, Guruarawekandura, &c., situate in the village of Bambaragama, in the Kumbalwela korale of the Yatikinda division, in the Province of Uva, and of "The Waste Lands Ordinances of 1897, 1899, 1900, and 1903."

WHEREAS in pursuance of section 1 of the said Ordinances it was duly notified on the 25th day of October, 1918, that if no claim to the lands commonly called or known as Galpadihelekandura, Guruarawekandura, &c., situate in the village of Bambaragama, in the Kumbalwela korale of the Yatikinda division, in the Province of Uva, containing in extent 303 acres 1 rood and 31.5 perches, and shown as lots 1B, 17B, 17F, 17I, 32, 33B, 33C, 33E, 33J, 34B, 34C, 34D, 59, 62, 63, in the annexed diagrams, was made to John Murray Davies, Special Officer appointed under section 28 of the said Ordinances, within the period of three months from the date specified in such notice, such lands would be declared the property of the Crown, and dealt with on account of the Crown (*vide* Notice No. 7,042):

And whereas (1) Bambaragama Dambagolle Wijesinha Jayaweera Mudiyanseige Ukku Banda made claim to the above-mentioned lot 101; and whereas (2) Egodawattegedera Mutu Menika; (3) ditto Appuhamy (minor), and (4) ditto Hudu Menika made claim to the above-mentioned lots 33B, 33C, 33E, and 59; and whereas (5) Bedde-arawe Alutgedera Banda, and (6) Ratnayaka Mudiyanseige Heen Menika made claim to the above-mentioned lots 169, 174, and 174A; and whereas (7) Vedangan Seruwakaran Perumal made claim to the above-mentioned lots 174 and 174A; and whereas (8) Godakumburegedera Abeyakon Mudiyanseige Punchirala, and (9) Mulatakumbure Dingiriappu made claim to the above-mentioned lot 59; and whereas (10) Tailapillai Arunasalampillai, and (11) Sinnatamby Periyannepillai made claim to the above-mentioned lots 1B, 17B, 17E, and 17I; and whereas (12) Ana Sena Sinnatambypillai made claim to the above-mentioned lots 17B, 17E, 17I, 33B, 33C, 33E, 34B, 34C, and 34D; and whereas (13) Raman Ambalakaran's son, Sinan made claim to the above-mentioned lot 126; and whereas (14) Frederick Charles Dambawinne, (15) James Alexander Dambawinne, (16) Norah Charlotte Dambawinne, (17) Jane Amalia Florence Dambawinne Goonetilleke Kumarihamy, (18) Henry Alexander Dambawinne, (19) Alfred William Dambawinne, (20) Dambawinne Tikiri Kumarihamy, (21) Dangamuwe Wijesinha Bandara, and (22) Henry Edward Dambawinne made claim to the above-mentioned lots 1B, 17B, 17E, 17I, 32, 33B, 33C, 33E, 33J, 34B, 34C, 34D, 59, 62, 63, 64, 68, 89, 91, 93, 96, 101, 126, 147, 169, 174, 174A, 264, 271, 271D, and 274; and whereas the said 1st claimant entered into an agreement in writing dated the 20th day of August, 1919, whereby in consideration of the Settlement Officer settling as private property outside the Waste Lands Ordinances (a) lot 104 of the notice and of the block survey preliminary plan 247, and (b) 7 perches more or less of lot 101 of the notice and of the block survey preliminary plan 247, now shown as lot 101A on the same plan, he withdrew his claim to the above-mentioned lot 101 of this order; and whereas the said 2nd claimant for herself and as duly appointed representative of the said 3rd minor claimant, entered into two agreements in writing dated the 20th day of August, 1919, and the 23rd day of October, 1919, respectively, whereby in consideration of the Settlement Officer settling as private property outside the Waste Lands Ordinances (a) lot 32J of the notice and of the block survey preliminary plan 247, and (b) $\frac{1}{2}$ an acre more or less of lot 59 of the notice and of the block survey preliminary plan 247, now shown as lot 59C on the same plan, the said 2nd claimant withdrew her claim and that of the said 3rd minor claimant to the above-mentioned lots 33B, 33C, 33E, and 59 of this order; and whereas the said 4th claimant entered into an agreement in writing dated the 20th day of August, 1919, whereby in consideration of (a) the Settlement Officer settling as private property outside the Waste Lands Ordinances lot 32J of the notice and of the block survey preliminary plan 247, and (b) her being declared the purchaser of 3 roods and 19 perches more or less of lot 33 of the notice and of the block survey preliminary plan 247, now shown as lot 33D on the same plan, upon payment to the Government Agent at Badulla or to the Settlement Officer, on or before the 20th day of November, 1919, of a sum of Rupees Thirteen and Cents Fifteen only (Rs. 13.15), she withdrew her claim to the above-mentioned lots 33B, 33C, 33E, and 59 of this order; and whereas the said 5th and 6th claimants entered into an agreement in writing dated the 20th day of August, 1919, whereby in consideration of the Settlement Officer settling as private property outside the Waste Lands Ordinances lot 173 of the notice and of the block survey preliminary plan 247, they withdrew their claims to the above-mentioned lots 169, 174, and 174A of this order; and whereas the said 7th claimant entered into an agreement in writing dated the 20th day of August, 1919, whereby in consideration of the Settlement Officer settling as private property outside the Waste Lands Ordinances lot 173 of the notice and of the block survey preliminary plan 247, he withdrew his claim to the above-mentioned lots 174 and 174A of this order; and whereas the said 8th claimant entered into an agreement in writing dated the 20th day of August, 1919, whereby in consideration of the Settlement Officer settling as private property outside the Waste Lands Ordinances (a) lot 55 of the notice and of the block survey preliminary plan 247, (b) 39 perches more or less of lot 59 of the notice and of the block survey preliminary plan 247, now shown as lot 59B on the same plan, and (c) 1 acre more or less of lot 59 of the notice and of the block survey preliminary plan 247, now shown as lot 59D on the same plan, he withdrew his claim to the above-mentioned lot 59 of this order; and whereas the said 9th claimant entered into an agreement in writing dated the 20th day of August, 1919, whereby in consideration of (a) the Settlement Officer settling as private property outside the Waste Lands Ordinances unnoticed lot 49 of the block survey preliminary plan 247, and (b) his being declared the purchaser of 1 rood and 30 perches more or less of lot 59 of the notice and of the block survey preliminary plan 247, now shown as lot 59A on the same plan, upon payment to the Government Agent at Badulla or to the Settlement Officer, on or before the 20th day of November, 1919, of a sum of Rupees Six and Cents Fifty-seven only (Rs. 6.57), he withdrew his claim to the above-mentioned lot 59 of this order; and whereas the said 10th claimant entered into an agreement in writing dated the 21st day of August, 1919, whereby in consideration of the Settlement Officer settling as private property outside the Waste Lands Ordinances (a) lot 2 of the notice and of the block survey preliminary plan 247, (b) 3 roods and 9 perches more or less of lot 1 of the notice and of the block survey preliminary plan 247, now shown as lot 1A on the same plan, (c) 4 acres 2 roods and 21 perches more or less of lot 17 of the notice and of the block survey preliminary plan 247, now shown as lot 17C on the same plan, (d) lot 16 of the notice and of the block survey preliminary plan 247, and (e) unnoticed lot 11 of the block survey preliminary plan 247, he withdrew his claim to the above-mentioned lots 1B, 17B, 17E, and 17I of this order; and whereas the said 11th claimant entered into an agreement in writing dated the 21st day of August, 1919, whereby in consideration of the Settlement Officer settling as private property outside the Waste Lands Ordinances (a) lot 2 of the notice and of the block survey preliminary plan 247, (b) 60 acres 3 roods and 3 perches more or less of lot 17 of the notice and of the block survey preliminary plan 247, now shown as subdivisional lot 17 on the same plan, (c) 10 acres 3 roods and 4 perches more or less of lot 17 of the notice and of the block survey preliminary plan 247, now shown as lot 17A on the same plan, (d) 42 acres 2 roods and 20 perches more or less of lot 1 of the notice and of the block survey preliminary plan 247, now shown as subdivisional lot 1 on the same plan, (e) 2 acres 2 roods and 32 perches more or less of lot 1 of the notice and of the block survey preliminary plan 247, now shown as lot 1C on the same plan, and (f) unnoticed lots 4 and 10 of the block survey preliminary plan 247, he withdrew his claim to the above-mentioned lots 1B, 17B, 17E, and 17I of this order; and whereas the said 12th claimant entered into an agreement in writing dated the 21st day of August, 1919, whereby in consideration of the Settlement Officer settling as private property outside the Waste Lands Ordinances (a) lot 18 of the notice and of the block survey preliminary plan 247, (b) 10 acres 1 rood and 20 perches more or less of lot 17 of the notice and of the block survey preliminary plan 247, now shown as lot 17E on the same plan, (c) 5 acres 2 roods and 36 perches more or less of lot 17 of the notice and of the block survey preliminary plan 247, now shown as lot 17G on the same plan, (d) 12 acres 1 rood and 16 perches more or less of lot 33 of the notice and of the block survey preliminary plan 247, now shown as lot 33A on the same plan, (e) 60 acres 3 roods and 3 perches more or less of lot 17 of the notice and of the block survey preliminary plan 247, now shown as subdivisional lot 17 on the same plan, (f) 26 perches more or less of lot 17 of the notice and of the block survey preliminary plan 247, now shown as lot 17H on the same plan, (g) 31 perches more or less of lot 34 of the notice and of the block survey preliminary plan 247, now shown as lot 34A on the same plan, and (h) unnoticed lots 23, 25, 26, 28, and 29 of the block survey preliminary plan 247, he withdrew his claim to the above-mentioned lots 17B, 17E, 17I, 33B, 33C, 33E, 34B, 34C, and 34D of this order; and whereas the said 13th claimant withdrew his claim to the above-mentioned lot 126 of this order; and whereas the said 14th, 15th, 16th, 17th, 18th, and 19th claimants withdrew their claims to the above-mentioned lots 1B, 17B, 17E, 17I, 32, 33B, 33C, 33E, 33J, 34B, 34C, 34D, 59, 62, 63, 64, 68, 89, 91, 93, 96, 101, 126, 147, 169, 174, 174A, 264, 271, 271D, and 274 of this order; and whereas the said 20th, 21st, and 22nd claimants entered into an agreement in writing dated the 21st day of August, 1919, whereby in consideration of the Settlement Officer settling as private property outside the Waste Lands Ordinances 249 acres 1 rood and 37 perches more or less, consisting of (a) lots 1, 1A, 1C, 2, 6, 7, 16, 17, 17A, 17C, 17D, 17E, 17G, 17H, and 18 of the notice and of the block survey preliminary plan 247, (b) 31 perches more or less of lot 34

of the notice and of the block survey preliminary plan 247, now shown as lot 34A on the same plan, and (c) unnoticed lots 4, 5, 10, 11, 23, 25, 26, 28, 29, and 32½ of the block survey preliminary plan 247, they withdrew their claims to the above-mentioned lots 1B, 17B, 17F, 17I, 32, 33B, 33C, 33E, 33½, 34B, 34C, 34D, 59, 62, 63, 64, 68, 89, 91, 93, 96, 101, 126, 147, 169, 174, 174A, 264, 271, 271D, and 274 of this order; I, Maxwell MacLagan Wedderburn, Special Officer appointed under section 28 of the said Ordinances, under and by virtue of the powers vested in me in that behalf by section 4 of the said Ordinances, do hereby on this 4th day of May, 1922, order and declare, under section 4, sub-section (1), of the said Ordinances, that the said lands, as more fully described herein below, are the property of the Crown.

Description of the Lands referred to.

The following lots situated in the village of Bambaragama, in the Kumbalwela korale of the Yatikinda division, in the Province of Uva, as described in the annexed diagrams:—

I.—Block survey preliminary plan 247.

Lot.	Name of Land.	Extent, A. R. P.
1B	Galpadihelekandura	0 0 5

and bounded as follows: on the north by Thawalamekelekandurewatta (private); on the east by Thawalamekelekandurewatta (private), the Galpadihelekandura; on the south by Thawalamewatta (private); on the west by Thawalamewatta (private), Gedumahelapatana *alias* Ampitigodapatanyaya (private).



Surveyor-General's Office,
Colombo, March 16, 1922.

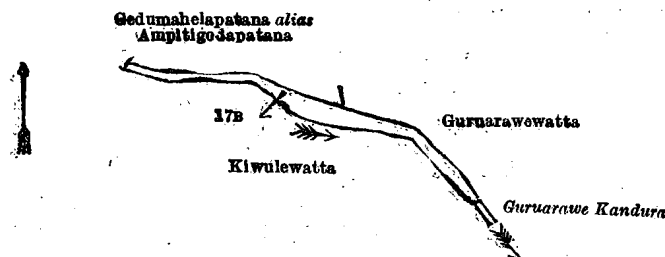
Scale of 4 Chains to an Inch.

C. H. VINCE,
for Surveyor-General.

II.—Block survey preliminary plan 247.

Lot.	Name of Land.	Extent, A. R. P.
17B	Guruarawekandura	0 0 31

and bounded as follows: on the north by Gedumahelapatana *alias* Ampitigodapatana (private), Guruarawewatta (private); on the east by Guruarawewatta (private); on the south by the Guru-arawekandura, Kiwulewatta (private); on the west by Kiwulewatta (private), Gedumahelapatana *alias* Ampitigodapatana (private).



Surveyor-General's Office,
Colombo, March 16, 1922.

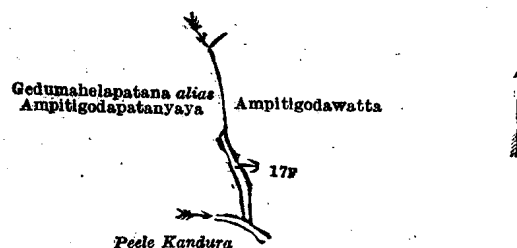
Scale of 4 Chains to an Inch.

C. H. VINCE,
for Surveyor-General.

III.—Block survey preliminary plan 247.

Lot.	Stream	Name of Land.	Extent, A. R. P.
17F	Stream		0 0 7

and bounded as follows: on the north and east by Ampitigodawatta (private); on the south by the Peelekandura; on the west by Gedumahelapatana *alias* Ampitigodapatanyaya (private).



Surveyor-General's Office,
Colombo, March 16, 1922.

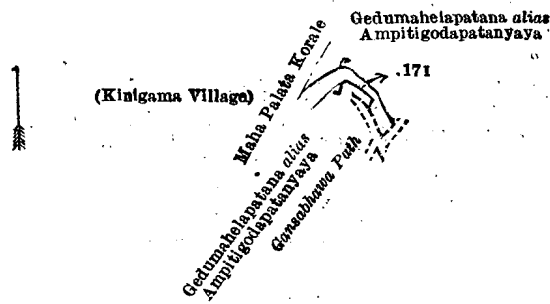
Scale of 4 Chains to an Inch.

C. H. VINCE,
for Surveyor-General.

IV.—Block survey preliminary plan 247.

Lot.	Estate cart road	Name of Land.	Extent, A. R. P.
17I	0 0 12

and bounded as follows: on the north by Gedumahelapatana *alias* Ampitigodapatanyaya (private); on the east by Gedumahelapatana *alias* Ampitigodapatanyaya (private), a Gansabhawa path; on the south by the Gansabhawa path, Gedumahelapatana *alias* Ampitigodapatanyaya (private); on the west by the boundary limit of the Mahapalata korale (the village limit of Kinigama).



Surveyor-General's Office,
Colombo, March 16, 1922.

Scale of 4 Chains to an Inch.

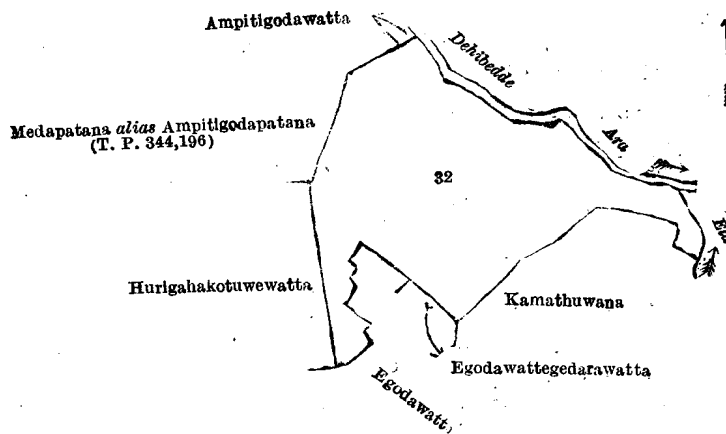
C. H. VINCE,
for Surveyor-General.

V.—Block survey preliminary plan 247.

Lot.	Name of Land.
32	Dehibeddehena

Extent, A. R. P.
2 1 33

and bounded as follows: on the north by Medapatana *alias* Ampitigodapatana sold by the Crown (T. P. 344,196), Ampitigodawatta (private), the Dehibedde-ara; on the east by an ela, Kamathuwana claimed by Metikumbure Sudu Banda; on the south by Kamathuwana claimed by Metikumbure Sudu Banda, Egodawattegedarawatta claimed by Egodawattegedera Mutu Menika and others, Egodawatta (private); on the west by Hurigahakotuwwatta sold to Egodawattegedara Hudu Menika under the Waste Lands Ordinances, Medapatana *alias* Ampitigodapatana sold by the Crown (T. P. 344,196).



Surveyor-General's Office,
Colombo, March 16, 1922.

Scale of 4 Chains to an Inch.

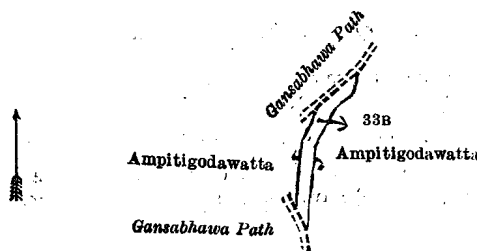
C. H. VINCE,
for Surveyor-General.

VI.—Block survey preliminary plan 247.

Lot.	Name of Land.
33B	Estate cart road

Extent, A. R. P.
0 0 12

and bounded as follows: on the north by the Gansabhawa path; on the east by Ampitigodawatta (private); on the south by the Gansabhawa path; on the west by Ampitigodawatta (private).



Surveyor-General's Office,
Colombo, March 16, 1922.

Scale of 4 Chains to an Inch.

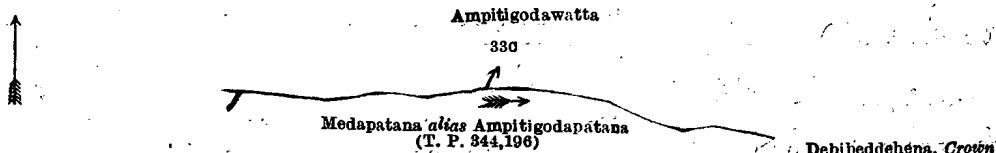
C. H. VINCE,
for Surveyor-General.

VII.—Block survey preliminary plan 247.

Lot.	Name of Land.
33c	Malakandura

Extent, A. R. P.
0 0 8

and bounded as follows: on the north by Ampitigodawatta (private); on the east by Dehibeddehena to be declared the property of the Crown under the Waste Lands Ordinances; on the south by Medapatana *alias* Ampitigodapatana sold by the Crown (T. P. 344,196); on the west by Ampitigodawatta (private).



Surveyor-General's Office,
Colombo, March 16, 1922.

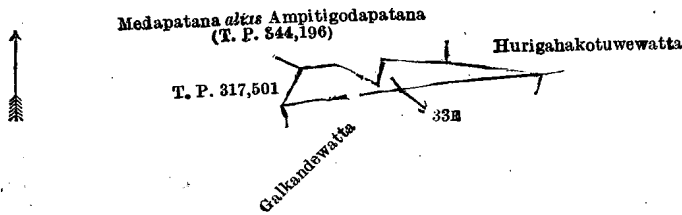
Scale of 4 Chains to an Inch.

C. H. VINCE,
for Surveyor-General.

VIII.—Block survey preliminary plan 247.

Lot.	Name of Land.	Extent, A. R. P.
33E	Galkotuwewatta	0 0 38

and bounded as follows : on the north by Medapatana *alias* Ampitigodapatana sold by the Crown (T. P. 344,196), Hurigahakotuwewatta sold to Egodawattegedera Hudu Menika under the Waste Lands Ordinances ; on the east and south by Galkandewatta claimed by Sinnakangany of Ampitigoda ; on the west by T. P. 317,501.



Surveyor-General's Office,
Colombo, March 16, 1922.

Scale of 4 Chains to an Inch.

C. H. VINCE,
for Surveyor-General.

IX.—Block survey preliminary plan 247.

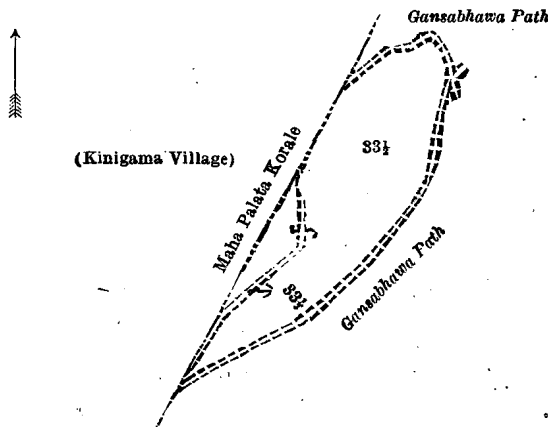
Lot.	Name of Land.	Extent, A. R. P.
33½	Ampitigodapatana	1 1 17

and bounded as follows : on the north by the boundary of the Mahapalata korale (the village limit of Kinigama), the Gansabhawa path ; on the east and south by the Gansabhawa path ; on the west by the boundary of the Mahapalata korale (the village limit of Kinigama).

NOTE.—The following lot lying within the above-mentioned boundaries is excluded from this part of the order, and its extent of 10 perches is not included in the acreage of 1 acre 1 rood and 17 perches given above :—

Block survey preliminary plan 247.

Lot.	Name of Land.	Extent, A. R. P.
33¼	Gansabhawa path	0 0 10



Surveyor-General's Office,
Colombo, March 16, 1922.

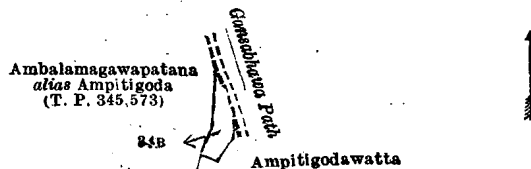
Scale of 4 Chains to an Inch.

C. H. VINCE,
for Surveyor-General.

X.—Block survey preliminary plan 247.

Lot.	Name of Land.	Extent, A. R. P.
34B	Estate cart road	0 0 13

and bounded as follows : on the north by the Gansabhawa path ; on the east by the Gansabhawa path, Ampitigodawatta (private) ; on the south by Ampitigodawatta (private) ; on the west by Ambalamagawapatana *alias* Ampitigoda sold by the Crown (T. P. 345,573).



Surveyor-General's Office,
Colombo, March 16, 1922.

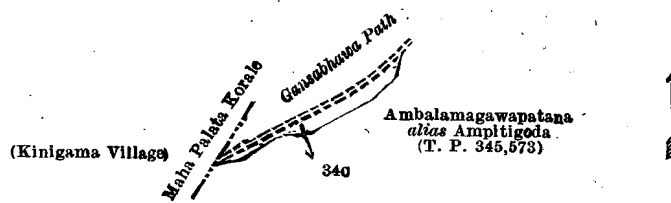
Scale of 4 Chains to an Inch.

C. H. VINCE,
for Surveyor-General.

XI.—Block survey preliminary plan 247.

Lot.	Name of Land.	Extent, A. R. P.
34C	Estate cart road	0 0 13

and bounded as follows : on the north by the Gansabhawa path ; on the east and south by Ambalamagawapatana *alias* Ampitigoda sold by the Crown (T. P. 345,573) ; on the west by the Gansabhawa path (the boundary of the Mahapalata korale).



Surveyor-General's Office,
Colombo, March 16, 1922.

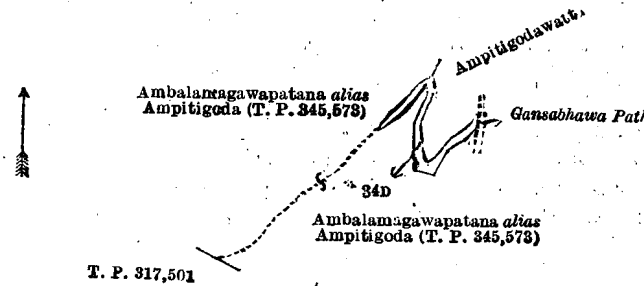
Scale of 4 Chains to an Inch.

C. H. VINCE,
for Surveyor-General.

XII.—Block survey preliminary plan 247.

Lot.	Name of Land.	Extent, A. R. P.
34D	Estate road and footpath	0 0 14

and bounded as follows : on the north by Ambalamagawapatana *alias* Ampitigoda sold by the Crown (II. P. 345,573), Ampitigodawatta (private); on the east by the Gansabhawa path, Ambalamagawapatana *alias* Ampitigoda sold by the Crown (II. P. 345,573); on the south by Ambalamagawapatana *alias* Ampitigoda sold by the Crown (II. P. 345,573), T. P. 317,501; on the west by Ambalamagawapatana, *alias* Ampitigoda sold by the Crown (II. P. 345,573).



Surveyor-General's Office,
Colombo, March 16, 1922.

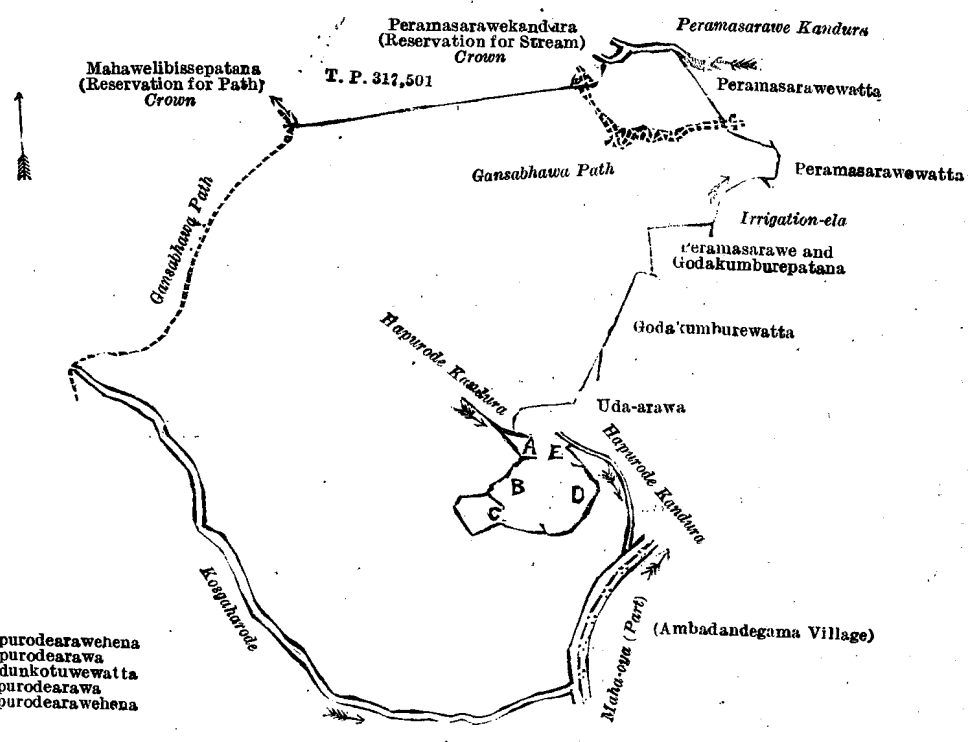
Scale of 4 Chains to an Inch.

C. H. VINCE,
for Surveyor-General.

XIII.—Block survey preliminary plan 247.

Lot.	Name of Land.	Extent, A. R. P.
59	Peramasarawe and Godakumburepatana (Exclusive of the Gansabhawa path and Hapurode kandura passing through the land.)	43 0 11

and bounded as follows : on the north by the Gansabhawa path, Mahawelibisepatana (reservation for path) to be declared the property of the Crown under the Waste Lands Ordinances, II. P. 317,501, Peramasarawekandura (reservation for stream) to be declared the property of the Crown under the Waste Lands Ordinances, the Peramasarawe kandura, Peramasarawewatta sold to Mulatakumbura Dingiriappu under the Waste Lands Ordinances; on the east by Peramasarawewatta sold to Mulatakumbura Dinigiriappu under the Waste Lands Ordinances, Peramasarawewatta claimed by Mulatakumbura Dingiriappu, the irrigation-ela, Peramasarawe and Godakumburepatana (private), Godakumburewatta claimed by Godakumbure Punchirala, Uda-arawa claimed by Godakumbure Punchirala, the Hapurodekandura, Hapurodearawehena (private), Hapurodearawa claimed by Godakumbure Punchirala, Mudunkotuwewatta claimed by Godakumburewatta Punchirala, Hapurodearawa claimed by Godakumbure Punchirala, Hapurodearawehena (private), the Hapurodekandura, the Maha-oya (part) (the village limit of Ambadandegama); on the south by the Kosgaharode-ara; on the west by the Kosgaharode-ara, the Gansabhawa path.



Surveyor-General's Office,
Colombo, March 16, 1922.

Scale of 8 Chains to an Inch.

C. H. VINCE,
for Surveyor-General.

XIV.—Block survey preliminary plan 247.

Lot.	Name of Land.	Extent, A. R. P.	Lot.	Name of Land.	Extent, A. R. P.
62 ..	Wewagawapatana and Welibissepatana	.. 45 0 13	91 ..	Kudumiriswelgodapatana <i>alias</i> Kosgaharodepatana	.. 11 3 17
63 ..	Kosgaharodakele	.. 1 0 29	93 ..	Do. (reservation for stream)	1 0 27
64 ..	Do.	.. 4 1 18	96 ..	Mahawelibissepatana <i>alias</i> Godakumburepatana	.. 25 0 37
68 ..	Wewagawapatana	.. 1 1 16			
89 ..	Dunugerodekelepatana, Hompolagoda, Welibissepatana, and Medahinna (reservation for Dunugerodekandura or Ambalangodekandura)	.. 25 2 24			115 3 21

(Exclusive of the streams, road, and path passing through the land.)

and bounded as follows: on the north by the boundary of the Mahapalata korale (the village limit of Kinigama); M. P. 317,502, Mahawelibissepatana (reservation for path) to be declared the property of the Crown under the Waste Lands Ordinances; on the east by the Gansabhawa path, the Kosgaharode-ara, Pinarawehena sold by the Crown (T. P. 345,159), a channel, Godakumburewattehena claimed by Jayaweera Mudiyansele Loku Menika, Godakumburewatta claimed by Jayaweera Mudiyansele Loku Menika; on the south by the Kosgaharodekandura, the Pitaha-ela, Kudumiriswelgodapatana (private), T. P. 300,316, Kudumiriswelgoda or Kosgaharodepatana (reservation for footpath) to be declared the property of the Crown under the Waste Lands Ordinances, the Gansabhawa path, Bokotuwewatta claimed by Dhammaratana High Priest, a channel; on the west by the Ambalangodekandura, Bathyahanruppepatana *alias* Hompolagoda to be declared the property of the Crown under the Waste Lands Ordinances, T. P. 175,813, Balagala-ella estate sold by the Crown (T. P. 341,371), T. P. 175,813, T. P. 303,023, Wewagawapatana (reservation for cart road) to be declared the property of the Crown under the Waste Lands Ordinances, the new cart road from Kinigama to Bandarawela, Wewagawapatana (reservation for road) to be declared the property of the Crown under the Waste Lands Ordinances, Wewagawapatana (reservation for stream) to be declared the property of the Crown under the Waste Lands Ordinances.

NOTE.—The following lot lying within the above-mentioned boundaries is excluded from this part of the order, and its extent of 1 acre 1 rood and 18 perches is not included in the acreage of 115 acres 3 roods and 21 perches given above:—

Block survey preliminary plan 247.

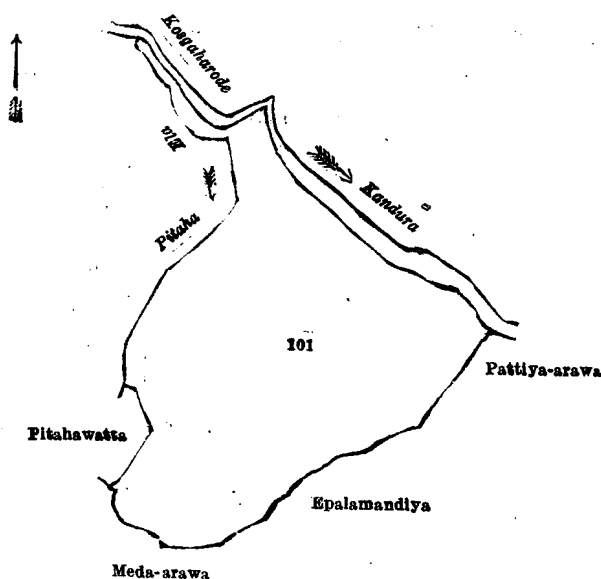
Lot.	Name of Land.	Extent, A. R. P.
96A ..	Kandearawa (T. P. 344,174)	.. 1 1 18

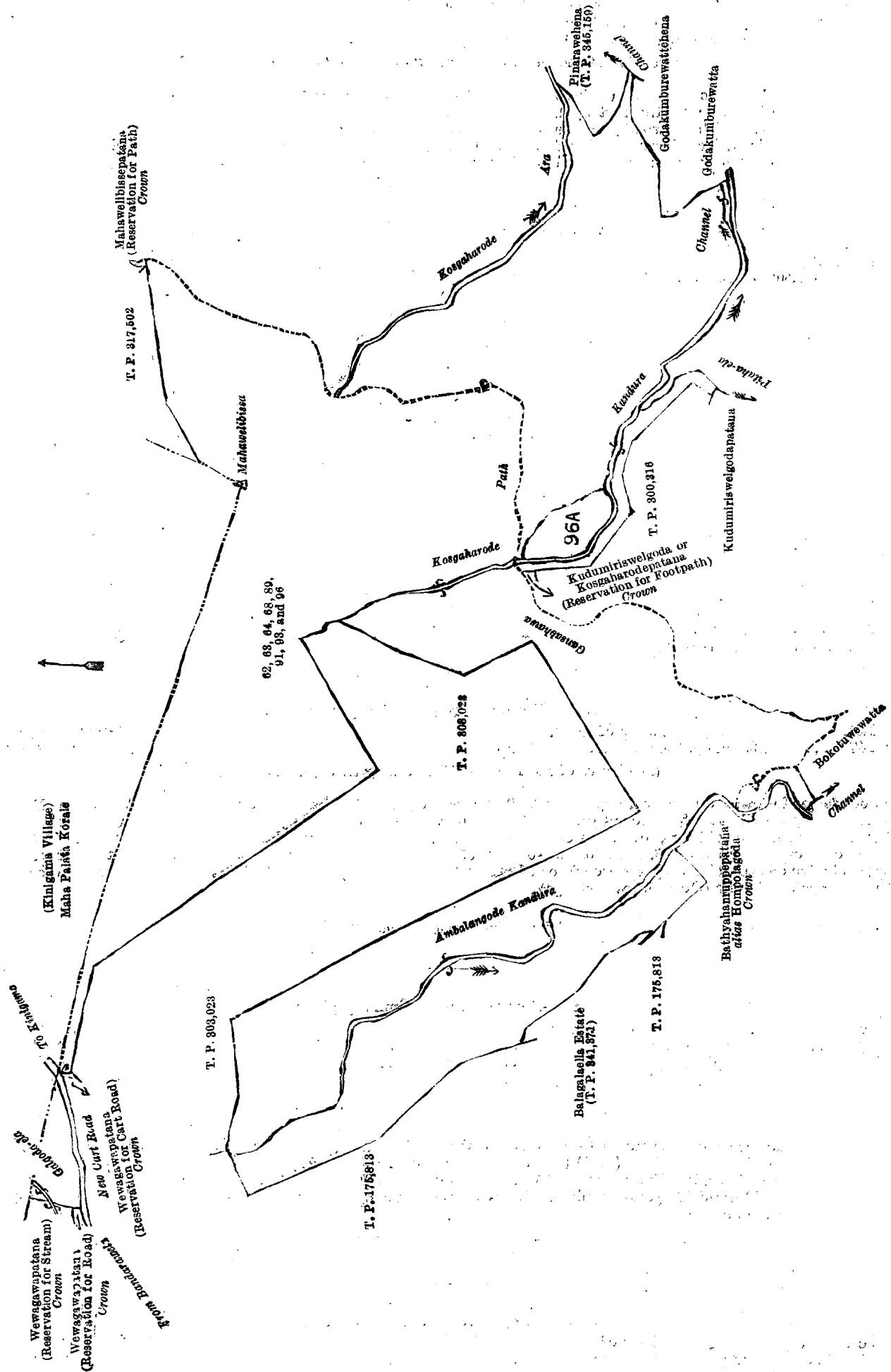
[For Diagram see page 1263.]

XV.—Block survey preliminary plan 247.

Lot.	Name of Land.	Extent, A. R. P.
101 ..	Kiragalapatana <i>alias</i> Kudumiriswelgodepatana	.. 4 0 5

and bounded as follows: on the north by the Kosgaharodekandura; on the east by the Kosgaharodekandura, Pattiya-arawe claimed by Adikari Jayasundera, Herat Mudiyansele Arthur Edward Jayasundera, Epalamandiya claimed by Dambagollegedera Jayaweera Mudiyansele Sudu Banda and another; on the south by Epalamandiya claimed by Dambagollegedera Jayaweera Mudiyansele Sudu Banda and another, Meda-arawa claimed by Pattiya-arawege-dara Siyatu; on the west by Pitahawatta (private), the Pitaha-ela.





Surveyor-General's Office,
Colombo, March 16, 1922.

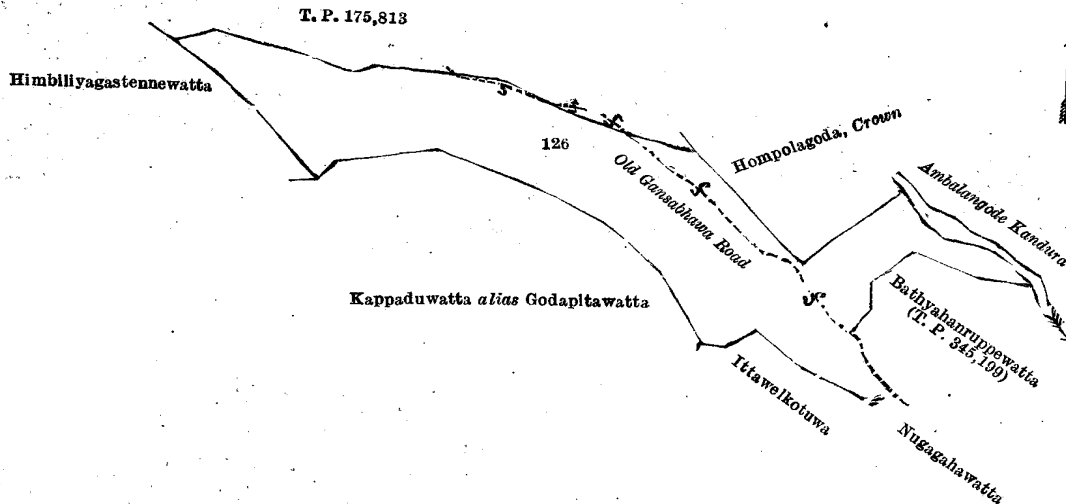
Scale of 8 Chains to an Inch.

C. H. VINCE,
for Surveyor-General.

XVI.—Block survey preliminary plan 247.

Lot.	Name of Land.	Extent, A. R. P.
126	Hompologoda <i>alias</i> Bathyahanruppepatana (Exclusive of the old Gansabhawa road passing through the land.)	3 2 8

and bounded as follows : on the north by W. P. 175,813, Hompolagoda to be declared the property of the Crown under the Waste Lands Ordinances ; on the east by the Ambalangodekandura, Bathyahanruppewatta sold by the Crown (T. P. 345,199), the old Gansabhawa road ; on the south by Nugagahawatta claimed by Adikari Mudiyansele Appuhamy, Ittawelkotuwa claimed by Kumbalbeddegedara Kiri Banda, Kappaduwwatta *alias* Godapitawatta claimed by Adikari Mudiyansele Appuhamy ; on the west by Himbiliyagastennewatta claimed by Raman Ambalakaramagan Sinna.



Surveyor-General's Office
Colombo, March 16, 1922.

Scale of 4 Chains to an Inch.

C. H. VINCE,
for Surveyor-General.

XVII.—Block survey preliminary plan 247.

Lot.	Name of Land.	Extent, A. R. P.
147	Elamalepatana and Wetahirapatana (Exclusive of the Balagalaella passing through the land.)	80 2 25

and bounded as follows : on the north by Balagalaella tea estate granted at half-improved value ; on the east by Balagalaella tea estate granted at half-improved value, Balagala-ella tea estate claimed by Mr. G. H. F. Lushington, W. P. 213,413, Balagalaella tea estate sold by Crown, the Balagala-ella, W. P. 213,485, Balagalaella tea estate claimed by Mr. G. H. F. Lushington ; on the south by W. Ps. 168,498, 168,497, 83,376, Balagalaella tea estate granted at half-improved value, Balagalaella tea estate claimed by the proprietor of Balagalaella tea estates, U. P. 83,376 ; on the west by the boundary of the Mahapalata korale (Gonamutawa village).

[For Diagram see page 1265.]

XVIII.—Block survey preliminary plan 247.

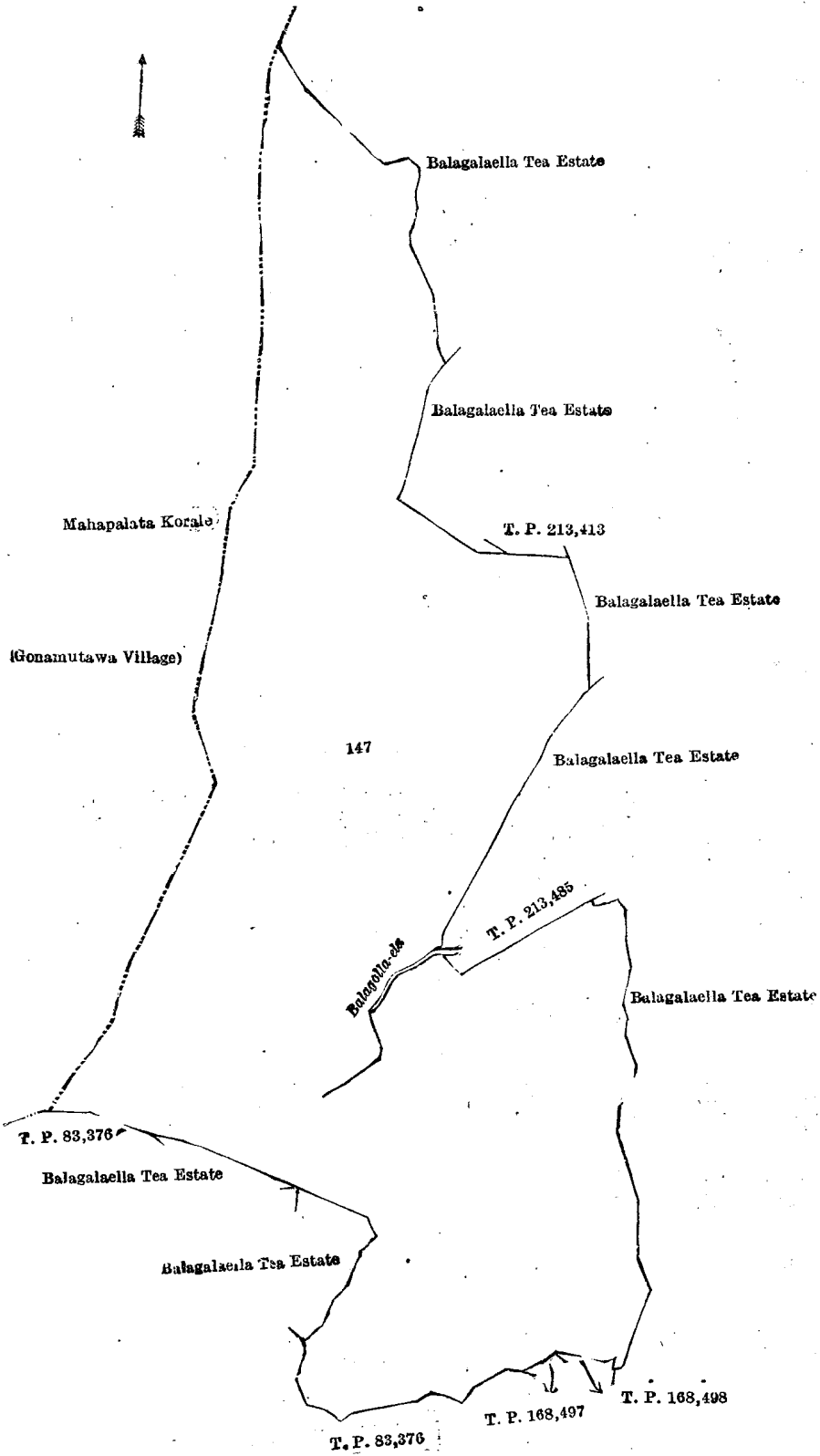
Lot.	Name of Land.	Extent, A. R. P.
169	Deiyannepatana	2 3 12
174	Waralhinnepatana	1 1 22
174A	Do.	0 0 27
		4 1 21

and bounded as follows : on the north by an ela, the Otumbekandura (part) (the village limit of Ambadandegama) ; on the east by the Otumbekandura (part) (the village limit of Ambadandegama) ; on the south by W. P. 150,796, Waralhinnepatana claimed by Liyangahawela Tea Estates Company, W. P. 82,504, Waralhinneideiyannekumbura claimed by the Kataragama Dewale, Deiyannekumburepatana and Waralhinnepatana (private), a footpath, T. P. 150,796 ; on the west by the Maha-oya, an ela.

[For Diagram see page 1266.]

XIX.—Block survey preliminary plan 247.

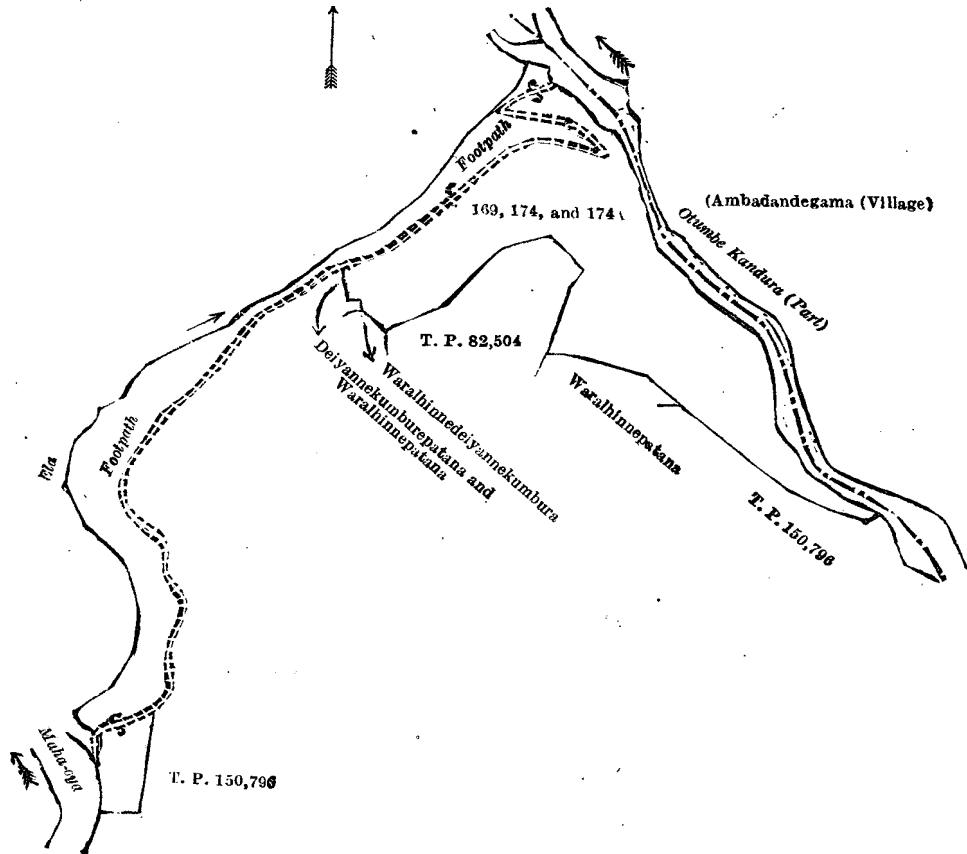
Lot.	Name of Land.	Extent, A. R. P.
264	Liyangahawellepatana	2 2 15



Surveyor-General's Office,
Colombo, June 27, 1918.

Scale of 8 Chains to an Inch.

C. R. LUNDIE,
for Surveyor-General.

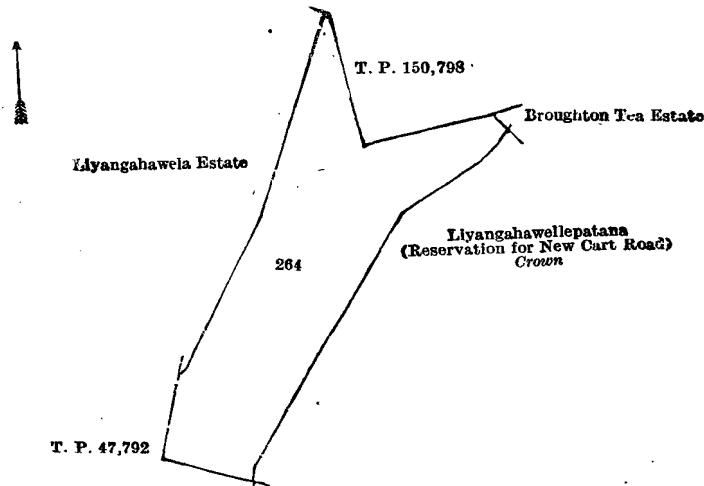


Surveyor-General's Office,
Colombo, March 16, 1922.

Scale of 4 Chains to an Inch.

C. H. VINCE,
for Surveyor-General.

and bounded as follows: on the north by T. P. 150,798; on the east by Broughton tea estate leased from the Crown; Liyangahawellepatana (reservation for new cart road) to be declared the property of the Crown under the Waste Lands Ordinances; on the south by T. P. 47,792; on the west by T. P. 47,792, Liyangahawela estate sold by the Crown.



Surveyor-General's Office,
Colombo, March 16, 1922.

Scale of 4 Chains to an Inch.

C. H. VINCE,
for Surveyor-General.

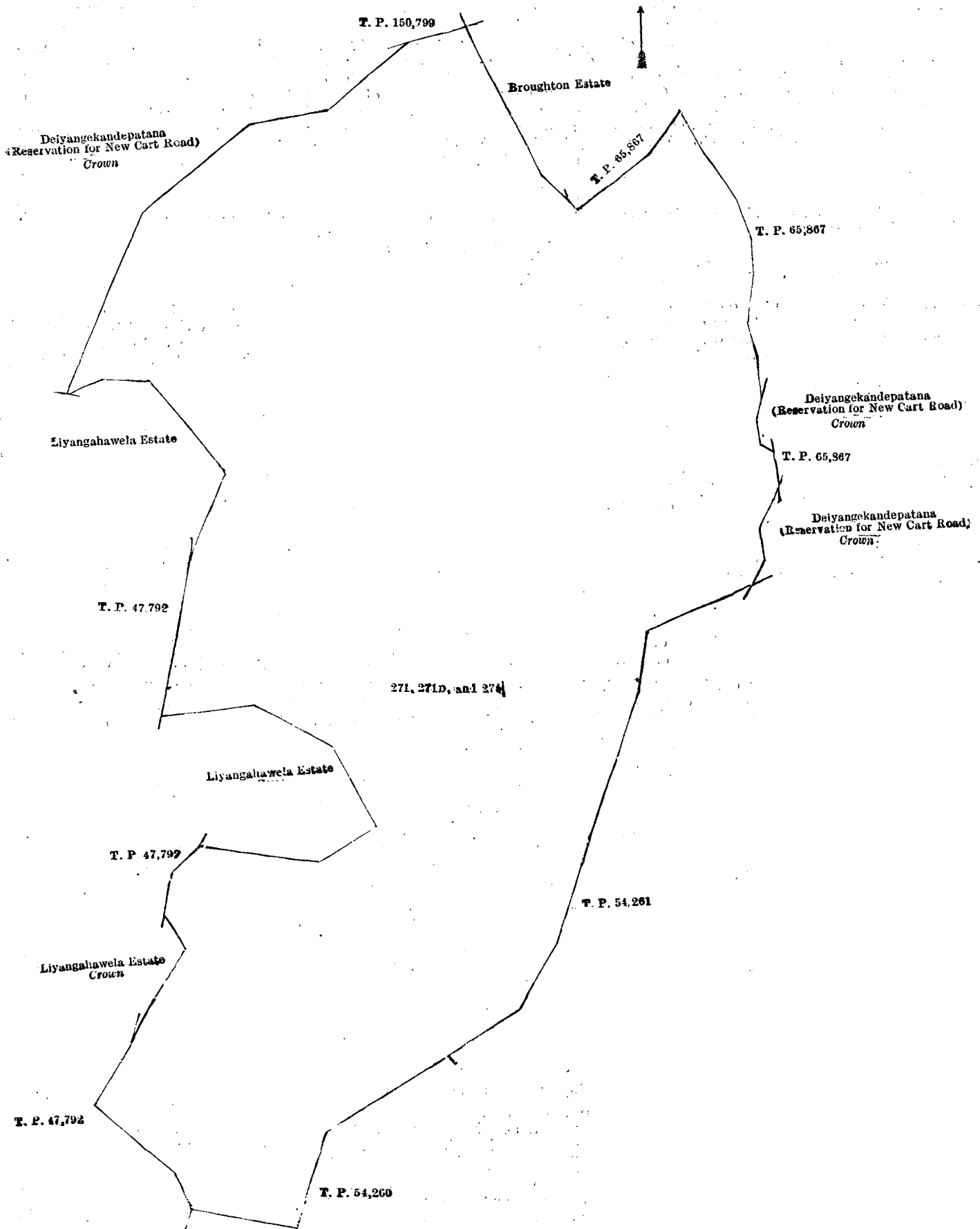
XX.—Block survey preliminary plan 247.

Lot.	Name of Land.	Extent, A. R. P.
271 ..	Deiyangekandepatana 1 2 19.5
271D ..	Deiyangekanda 0 0 39
274 ..	Deiyangekandepatana and Liyangahawelapatana 42 2 24

44 2 2.5

and bounded as follows: on the north by Deiyangekandepatana (reservation for new cart road) to be declared the property of the Crown under the Waste Lands Ordinances, T. P. 150,799, Broughton estate claimed by Messrs. J. A. Bell & Co., T. P. 65,867; on the east by T. P. 65,867, Deiyangekandepatana (reservation for new cart road) to be declared the property of the Crown under the Waste Lands Ordinances, T. P. 65,867, Deiyangekandepatana (reservation for new cart road) to be declared the property of the Crown under the Waste Lands Ordinances, T. P. 54,261; on the south by T. P. 54,261.

T. P. 54,260, T. P. 47,792 ; on the west by T. P. 47,792, Liyangahawela estate (private), T. P. 47,792, Liyangahawela estate (private), T. P. 47,792, Liyangahawela estate (private), Deiyangekandepatana (reservation for new cart road) to be declared the property of the Crown under the Waste Lands Ordinances.



Surveyor-General's Office,
Colombo, June 27, 1913.

May 4, 1922.

Scale of 4 Chains to an Inch.

M. M. WEDDERBURN,
Special Officer.

C. R. LUNDIE,
for Surveyor-General.

**Order under Section 2 of "The Waste Lands Ordinances of 1897, 1899, 1900, and 1903,"
declaring Land to be Crown Property.**

In the matter of the lands commonly called or known as Welanmadiththehena *alias* Welanmadiththehatana and Welanmadiththehena *alias* Welanmadiththehatana (reservation for Dimbulgaha-ela), situate in the village of Wegama in Bogoda korale of the Yatikinda division, Badulla District, in the Province of Uva, and of "The Waste Lands Ordinances of 1897, 1899, 1900, and 1903,"

THE notice required by section 1 of "The Waste Lands Ordinances of 1897, 1899, 1900, and 1903," having been duly published in manner prescribed by that section in respect of the above-named lands (*vide* Notice No. 7,947), and no claim having been made to the said lands or to any interest therein within the period of three months from the date specified in the said notice, I, Richard Arthur Grindall Festing, Government Agent of the Province of Uva, under and by virtue of the powers vested in me in that behalf by section 2 of the said Ordinances, do hereby on this 8th day of April, 1922, order and declare that the said lands, as more fully described herein below, situate in the village of Wegama, in the Bogoda korale of the Yatikinda division, Badulla District, in the Province of Uva, and shown as lots 11 and 12 in preliminary plan 2,080 and in the annexed diagrams, and containing in extent 2 roods and 30 perches, are the property of the Crown.

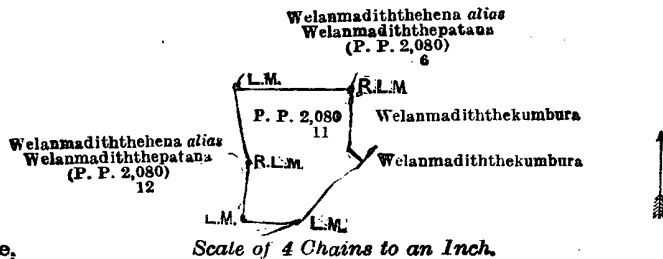
Description of the Lands referred to:

The following lots situated in the village Wegama, in Bogoda korale of the Yatikinda division, Badulla District, Province of Uva:—

I.—Preliminary plan 2,080.

Lot.	Name of Land.	Extent, A. R. P.
11	Welanmadiththehena <i>alias</i> Welanmadiththehatana	0 2 19

and bounded as follows: on the north by Welanmadiththehena *alias* Welanmadiththehatana (lot 6 in preliminary plan 2,080) claimed by K. R. Sarie; on the east by Welanmadiththehatana claimed by M. Lame, and Welanmadiththehatana claimed by H. A. Menika; on the south by Welanmadiththehatana claimed by H. A. Menika; and on the west by Welanmadiththehena *alias* Welanmadiththehatana (lot 12 in preliminary plan 2,080) claimed by Talakumbura Alagala Menika.



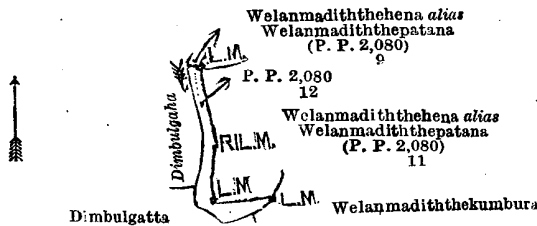
Surveyor-General's Office,
Colombo, May 19, 1920.

C. H. VINCE,
for Surveyor-General.

II.—Preliminary plan 2,080.

Lot.	Name of Land.	Extent, A. R. P.
12	Welanmadiththehena <i>alias</i> Welanmadiththehatana (reservation for Dimbulgaha-ela)	0 0 11

and bounded as follows: on the north by Welanmadiththehena *alias* Welanmadiththehatana (lot 9 in preliminary plan 2,080) claimed by K. R. Sarie; on the east by Welanmadiththehena *alias* Welanmadiththehatana (lot 11 in preliminary plan 2,080) claimed by Talakumbura Alagala Menika, and Welanmadiththehatana claimed by H. A. Menika; on the south by Dimbulgatta claimed by H. Binduwa and another; and on the west by Dimbulgaha-ela.



Surveyor-General's Office,
Colombo, May 19, 1920.

C. H. VINCE,
for Surveyor-General.

R. A. G. FESTING,
Government Agent.

April 8, 1922.

**Order under Section 4, Sub-section (1), of "The Waste Lands Ordinances of 1897, 1899, 1900, and 1903,"
declaring Land to be Crown Property.**

In the matter of the lands commonly called or known as Wekadatenna (reservation for Diyadoole-kandura) and Kaha-wattahena (reservation for Diyadoole-kandura and Dimbulgaha-ela), situate in the village of Wegama, in the Bogoda korale of the Yatikinda division, Badulla District, in the Province of Uva, and of "The Waste Lands Ordinances of 1897, 1899, 1900, and 1903."

WHEREAS in pursuance of section 1 of the said Ordinances it was duly notified on the 2nd day of September, 1921, that if no claim to the lands commonly called or known as Wekadatenna (reservation for Diyadoole-kandura) and Kaha-wattahena (reservation for Diyadoole-kandura and Dimbulgaha-ela), situate in the village of Wegama, in the Bogoda korale of the Yatikinda division, Badulla District, in the Province of Uva, containing in extent 1 acre and 4 perches, and shown as lots 1 and 7 in preliminary plan 2,080 as described in the annexed diagrams, was made to the Government Agent of the Province of Uva, within the period of three months from the date specified in such notice, such lands would be declared the property of the Crown, and dealt with on account of the Crown: (*vide* Notice No. 7,947):

And whereas Udayappen Palaniappen of Narangala made claim thereto, and whereas in consideration of being declared the purchaser of lots 2, 3, and 8 in preliminary plan 2,080 for a sum of Rupees Two hundred and Eighty only (Rs. 280), he withdrew his claim to the said lands, I, Richard Arthur Grindall Festing, Government Agent of the Province of Uva, under and by virtue of the powers vested in me in that behalf by section 4 of the said Ordinances, do hereby on this 7th day of April, 1922, order and declare, under section 4, sub-section (1), of the said Ordinances, that the said lands, as more fully described herein below, are the property of the Crown.

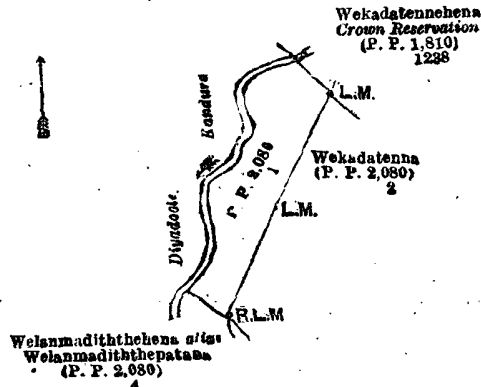
Description of the Lands referred to.

The following lots situated in the village Weḡama, in Bogoda korale of the Yatikinda division, Badulla District Province of Uva :—

I.—Preliminary plan 2,080.

Lot.	Name of Land.	Extent, A. B. P.
1	Wekadatenna (reservation for Diyadoole-kandura)	0 2 28

and bounded as follows : on the north by Wekadatennehena, Crown reservation (lot 1238 in preliminary plan 1,810) ; on the east by Wekadatenna (lot 2 in preliminary plan 2,080) claimed by Paniappa of Narangala ; on the south by Welanmadiththehena *alias* Welanmadiththepatana (lot 4 in preliminary plan 2,080) claimed by K. R. Sarie ; and on the west by Diyadoole-kandura.



Surveyor-General's Office,
Colombo, May 19, 1920.

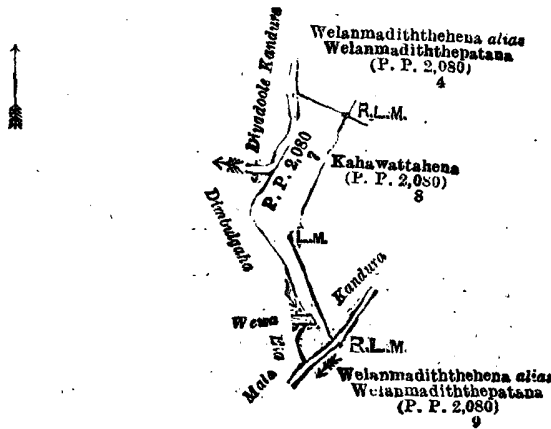
Scale of 4 Chains to an Inch.

C. H. VINCE,
for Surveyor-General.

II.—Preliminary plan 2,080.

Lot.	Name of Land.	Extent, A. B. P.
7	Kahawattahena (reservation for Diyadoole-kandura and Dimbulgaha-ela)	0 1 16

and bounded as follows : on the north by Welanmadiththehena *alias* Welanmadiththepatana (lot 4 in preliminary plan 2,080) claimed by K. R. Sarie ; on the east by Kahawattahena (lot 8 in preliminary plan 2,080) claimed by Palaniappa of Narangala ; on the south by Malakandura and Welanmadiththehena *alias* Welanmadiththepatana (lot 9 in preliminary plan 2,080) claimed by K. R. Sarie ; and on the west by Dimbulgaha-ela, wewa, and Diyadoole-kandura.



Surveyor-General's Office,
Colombo, May 19, 1920.

Scale of 4 Chains to an Inch.

C. H. VINCE,
for Surveyor-General.

R. A. G. FESTING,
Government Agent.

April 7, 1922.

LAND SALES IN THE CENTRAL PROVINCE.

No. 2,616, C. P.—The Government Agent, Central Province, will on Friday, November 24, 1922, at 1.30 p.m., at his office in Kandy Kachcheri, put up to auction, for sale or settlement, or will otherwise dispose of, the under-mentioned portions of Crown land, in accordance with the regulations of Government regarding land sales. Sixteen allotments of land situated in the Uda Bulatgama division of the Kandy District of the Central Province.

Preliminary plan 7,267. Village—Mulgama in Kandukara Pahala korale of Uda palata division.—Claimant Crown.

Lot.	Name of Land.	Name of Applicant.	Description.	Extent.		Upset price per acre, Rs.
				A. R. P.		
1	Halgahamulahena	—	Tea 6 years old	0	2 20	256*
2	Do.	—	do.	0	2 33	256*
3	Halgahamulakumbura	—	Paddy field	0	1 12	306*
4	Do.	—	do.	0	2 38	306*
5	Halgahamulahenawatta <i>alias</i> Ambagahawatta	—	Native garden contains 4 jak trees about 4 to 8 years old and other native fruit trees	0	0 6	106*
6	Halgahamulakumbura <i>alias</i> Bopitiyedeniyekumbura	—	Paddy field	0	0 5	256*
7	Halgahamulahena	—	Chena	0	0 32	81*

Preliminary plan 7,347. Village—Dikoya in Ambagamuwa korale of Uda Bulatgama division. Claimant—Crown.

1	Summerville estate	—	Tea and bare land	0	0 9.1	—†
2	Do.	—	Tea	0	0 1.7	806
3	South Wanarajah estate	—	do.	0	0 9.1	806
4	Do.	—	do.	0	0 5.4	756
5	Do.	—	Public Works Department lines and premises	0	1 22.6	—†

Preliminary plan 6,937. Village—Yatiganhulaha. Claimant—Crown (encroachment by S. A. Charles.

7	Nallamullehena	—	Garden contains tea and rubber 8 to 12 years old	2	0 20	306*
---	----------------	---	--	---	------	------

Preliminary plan 7,256. Village—Warakawa in Pasbage korale of Uda Bulatgama division.

Claimant—Crown (encroachment by W. A. Don Davith Singho and A. Y. Jasiah).

1	Pussamankadahena <i>alias</i> Dandubendiruppe	—	Chena	0	1 0	100*
2	Pussamankada <i>alias</i> Dandu- bendiruppe	W. A. Don Davith Singho and A. Y. Jasiah	Jungle	2	0 29	90*
3	Pussamankada <i>alias</i> Dandu- bendiruppe	W. A. Don Davith Singho and A. Y. Jasiah	Jungle	0	2 32	100*

* Re-advertised.

† To be reserved.

Further particulars regarding these lands can be obtained from the Government Agent, Central Province, and their plans from the Surveyor-General.

Colonial Secretary's Office,
Colombo, October 4, 1922.

B. HORSBURGH,
Acting Colonial Secretary.

No. 2,617, C. P.—The Government Agent, Central Province, will on Friday, November 24, 1922, at 1.30 p.m., at his office in Kandy Kachcheri, put up to auction, for sale or settlement, or will otherwise dispose of, the under-mentioned portions of Crown land, in accordance with the regulations of Government regarding land sales. Twenty allotments land situated in the Udapalata division of the Kandy District of the Central Province.

Preliminary plan 6,761. Village—Dunukeula in Kandukara Ihala korale of Udapalata division.

Lot.	Name of Land.	Name of Applicant.	Name of Claimant.	Description.	Extent.		Upset price per acre, Rs.
					A. R. P.		
2	Maanawatagoda	—	Crown	Patana being cleared	1	0 0	100*

Preliminary plan 6,635. Village—Tumpelawaka in Kandukara Pahala korale of Udapalata division.

1	Pellellagalepatana or Galkandepatana	—	Crown	Waste land	1	0 28	30*
---	---	---	-------	------------	---	------	-----

Preliminary plan 7,145. Village—Mitalawwa in Ganga Ihala korale of Udapalata division.

9	Panwattihena	—	A. Sirimala	Native garden contains tea 5 years old	0	3 6	100*
11	Do.	—	do.	do.	0	2 26	60*
12	Do.	—	do.	Patana	0	3 4	50*

Preliminary plan 6,363. Village—Tembiligala Pallegama in Udapalata division.

1326C	Illukgatttekumbura	—	Crown (encroachment by K. Baba and P. Pulinga)	Paddy field	0	0 21.5	606*
1326G	Do.	—	Crown (encroachment by K. Dingira)	Open land fit for paddy cultivation, a small portion cultivated	0	1 27.8	406*
1333	Egodawatttekumbura	—	Crown (encroachment by V. Dingira Balatiyanuwa)	Paddy field with a small bit of open land	0	1 11.75	606*
1333A	Kammaldorakumbura or Manakumbura	—	Crown (encroachment by V. Dingira and brothers)	do.	0	0 38.55	606*

Lot.	Name of Land.	Name of Applicant.	Name of Claimant.	Description.	Extent.		Upset price, Rs per acre.
					A.	R. P.	
1333B	Egodawattekumbura	—	Crown (encroachment by H. Ungu)	Paddy field with a small bit of open land	0	0 20	45 606*
1333C	Kammaldorakumbura or Manakumbura	—	Crown (encroachment by Balatiyanu)	do.	0	0 19	85 606*
1333D	Manakumbura	—	Crown (encroachment by V. Annaratti)	do.	0	0 7	75 606*
1333E	Murutullakumbura	—	Crown (encroachment by H. Ganita)	do.	0	1 22	80 606*
1333F	Nesaruwa	—	Crown (do.)	do.	0	0 9	95 606*
1334	Kammaldorakumbura or Manakumbura	—	do.	Paddy field	0	0 2	89 606*
1334A	Do.	—	Crown (encroachment by V. Balitiyanu and H. Gannita)	do.	0	0 3	45 606*
1334B	Manakumbura	—	Crown (encroachment by V. Annuratti and H. Gannita)	do.	0	0 1	46 606*
1334C	Nesaruwa	—	Crown (encroachment by H. Gannita)	do.	0	0 0	70 606*
1350 I	Gattanawatta	—	Crown (claimed by U. Seiya)	Open land	0	0 6	85 81*
1361A	Do.	—	do.	do.	0	0 6	81*

* Re-advertised.

Further particulars regarding these lands can be obtained from the Government Agent, Central Province, and their plans from the Surveyor-General.

Colonial Secretary's Office,
Colombo, October 4, 1922.

B. HORSBURGH,
Acting Colonial Secretary.

LAND SALES IN THE SOUTHERN PROVINCE.

No. 3953, S. P.—The Government Agent, Southern Province, will on Thursday, November 23, 1922, at 1 P.M., at his office in Galle Kachcheri, put up to auction, for sale or settlement, or will otherwise dispose of, the under-mentioned portions of Crown land, in accordance with the regulations of Government regarding land sales. Twenty-three allotments of land situated in the Bentota-Walallawiti korale division of the Galle District of the Southern Province.

Extract No. 5 of block survey preliminary plan 561. Village—Igala. Claimant—A. C. A. Ismail of Fort, Galle.

Lot.	Name of Land.	Name of Applicant.	Description.	Extent.		Upset price, Rs per acre.
				A.	R. P.	
8	Nugegodahena	A. C. A. Ismail of Fort, Galle	Contains rubber	0	2 4	200*
9	Do.	do.	do.	0	0 38	200*

Preliminary plan 11,619. Village—Kadirandola. Claimants—K. V. Eralis *alias* Edris of Kadirandola and six others.
6 Narawelketiyedeniya .. Mr. S. O. Sirimana of Deniya .. 0 1 30 .. 60
Bentota

Preliminary plan 11,706. Village—Angagoda. Claimant—Galboda Paiyagalage Podiadpu, &c., of Angagoda.

1	Mahaliyadda	L. D. Podisinoappu of Angagoda	Paddy field	0	3 13	100
---	-------------	--------------------------------	-------------	---	------	-----

Claimants—Liyanagodage Podisinno and others.
.. L. D. Podisinoappu of Angagoda

2	Kirillagahaowita	L. D. Podisinoappu of Angagoda	Paddy field	1	0 0	100
3	Wagura	L. D. Podisinoappu of Angagoda	Abandoned paddy field	0	3 5	100

Preliminary plan 11,718. Village—Pelagaspalata. Claimant—D. A. D. Z. Jayatilleka.

1	Puwakgahabokkekumbura	D. A. D. Z. Jayatilleka of Kosgoda	Paddy field	0	0 25	75
---	-----------------------	------------------------------------	-------------	---	------	----

2	Puwakgahabokkekumbura	D. A. D. Z. Jayatilleka of Kosgoda	Paddy field	1	3 0	75
---	-----------------------	------------------------------------	-------------	---	-----	----

3	Puwakgahabokkekumbura	D. A. D. Z. Jayatilleka of Kosgoda	Paddy field	0	0 5	75
---	-----------------------	------------------------------------	-------------	---	-----	----

4	Puwakgahabokkewatta	do.	Garden	0	1 1	200*
---	---------------------	-----	--------	---	-----	------

5	Puwakgahabokkekele	D. A. D. Z. Jayatilleka of Kosgoda	Jungle	1	0 12	77
---	--------------------	------------------------------------	--------	---	------	----

6	Do.	do.	Deniya (not for sale)	0	0 15	—†
7	Do.	do.	Jungle (not for sale)	0	0 14	—†

Preliminary plan 11,729. Village—Nelligoda. Claimant—Crown.

2	Hakmantuduwa	S. A. de Silva of Nelligoda	Deniya	0	3 30	50
3	Do.	G. W. Ondoris Silva of Nelligoda	do.	0	3 31	50

Preliminary plan 12,032. Village—Goluwamulla. Claimant—Crown.

1	Annasigodakele <i>alias</i> Heenpanwella-addara	Opatakankanange Wattu-appu of Goluwamulla	Jungle	1	0 20	51
---	---	---	--------	---	------	----

Preliminary plan 12,094. Village—Elakake. Claimant—Crown.						Extent.		Upset price	
Lot.	Name of Land.	Name of Applicant.	Description.	A.	R.	P.	per acre,	Rs.	
1	Kanahentotakele ..	R. W. S. Karunaratna of Bogahagoda estate, Bentota	Jungle ..	3	0	36	—	†	
2	Do. ..	do. ..	do. ..	2	0	19	—	†	
3	Do. ..	do. ..	Ditto (not for sale) ..	0	1	28	—	†	
4	Do. ..	do. ..	Garden (not for sale) ..	0	0	6	—	†	
5	Do. ..	do. ..	Jungle (not for sale) ..	0	0	29	—	†	
Preliminary plan 12,103. Village—Horawala. Claimant—Crown.									
1	Manawatta ..	P. M. Jayawardena, Law Library, Colombo	Jungle ..	2	0	12	—	†	
2	Wilekeledeniya kumbura <i>alias</i> Galagawa	P. M. Jayawardena, Law Library, Colombo	Paddy ..	0	0	23	100		
3	Bogahagoda estate ..	P. M. Jayawardena, Law Library, Colombo	Contains rubber Plantation ..	0	0	4	75		10·50
4	Manawatta ..	P. M. Jayawardena, Law Library, Colombo	Jungle ..	4	3	6	—	†	
5	Do. ..	do. ..	Jungle (not for sale) ..	0	2	11	—	†	
Preliminary plan 12,121. Village—Igala. Claimant—Crown.									
1	Nugegodamanana, Igalkanda-addarakattiya <i>alias</i> Nugegodadeniya	Don Martin Dias Jayaweera Abeysekera of Balapitiya	Deniya ..	0	1	6	100		
2	Do. ..	do. ..	Patana ..	1	3	24	100		
3	Igala estate ..	Don Martin Dias Jayaweera Abeysekera of Balapitiya	Contains rubber ..	0	0	17	300*		
4	Nugegodamanana, addarakattiya <i>alias</i> Nugegodadeniya	Don Martin Dias Jayaweera Abeysekera of Balapitiya	Patana and paddy field (not for sale) ..	0	1	33	—	†	
5	Do. ..	do. ..	Paddy field ..	0	3	25	75		
6	Do. ..	do. ..	do. ..	1	0	15	75		
7	Do. ..	do. ..	Deniya ..	0	0	17	75		
8	Do. ..	do. ..	Ditto (not for sale) ..	0	0	10	—	†	
9	Nugegodamanana, addarakattiya <i>alias</i> Nugegodadeniya	Don Martin Dias Jayaweera Abeysekera of Balapitiya	Contains cinnamon ..	0	1	24	300*		

* Value of land per acre with plantation.

† Reservation.

‡ These lots will be reserved at the sale.

Further information regarding these lands can be obtained from the Government Agent, Southern Province, and their plans from the Surveyor-General.

Colonial Secretary's Office,
Colombo, September 30, 1922.

B. HORSBURGH,
Acting Colonial Secretary.

WITH reference to land sale notice No. 3,937 published in the *Government Gazette* No. 7,271 of August 11, 1922, it is hereby notified for general information that the under-mentioned lots will be withdrawn from the sale of November 16, 1922:—

Preliminary plan No.	Lot No.
11,848 ..	10, 11, and 12
11,670 ..	1 and 5

The Kachcheri,
Galle, October 2, 1922.

T. W. GOONEWARDENE,
for Government Agent.

LAND SALES IN THE NORTHERN PROVINCE.

No. 953, N. P.—The Assistant Government Agent, Mannar, will on Wednesday, November 22, 1922, at 11 A.M., at his office in Mannar Kachcheri, put up to auction, or sale or settlement, or will otherwise dispose of, the under-mentioned portions of Crown land, in accordance with the regulations of Government regarding land sales. Thirty-two allotments of land situated in the Mantai, Musali, and Mannar divisions of the Mannar District of the Northern Province.

Pettah Division.—Mannar Town Survey.

Village—Pettah Division.

Lot.	Name of Land.	Name of Applicant.	Description.	Extent.	Upset price		
				A. R. P.	per acre Rs.		
82A	—	Mr. A. Chelliah	Compound ..	0	0	3·73	2,000
1610	Palaipperumalkaddukaman	Encroachment by T. Anthony and V. Sepamalai	Paddy ..	0	0	34	26*

<i>Nanaddan West.</i>					
Lot.	Name of Land.	Name of Applicant.	Description.	A. R. P. Extent.	Upset price per acre, Rs.
Preliminary plan 5,229. Village—Attikkuli.					
1	Kaddukani	W. P. Perera	Scrub jungle suitable for paddy cultivation	1 3 35	20*
Preliminary plan 5,549. Village—Vankalai.					
1	Othadipuni	Encroachment by Anthony Manuel Sosai of Vankalai	Coconut garden contains coconut plants about 2 years old	0 3 25	80
<i>Musali North.</i>					
Preliminary plan 5,539. Village—Pandaraveli.					
1	Venkani	Pina Chena Meera Mohideen of Mannar	Open land fit for paddy cultivation	6 1 34	20
2	Do.	—	Reservation along the tank bund	0 1 21	—†
3	Do.	—	Reservation for road	0 0 17	—†
<i>Musali South.</i>					
Preliminary plan 5,630. Village—Silavetturai.					
1	Venkani	N. M. Mohideen Saibu of Putuveli	Open land suitable for coconut cultivation	2 0 24	25
Preliminary plan 5,631. Village—Silavatturai.					
1	Venkani	Rev. Fr. J. Francis, O.M.I.	Open land suitable for building purposes	5 1 20	25
2	Do.	—	Reservation for road	0 1 23	—†
<i>Nanaddan East.</i>					
Final topo preliminary plan 8, part of. Village—Periyamurippukkulam.					
129/27	Periyamurippu-yaarkadu	Piranchi Marisal	Open land	0 2 0	25
Preliminary plan 5,557. Village—Kundumanikkulam.					
1	Kundumanikkulattukani	M. Vaithianpillai	Jungle suitable for paddy cultivation	2 0 1	17.50
2	Do.	—	Reservation along tank bund	0 1 21	—†
<i>Savitry Board Limits of Vidattaltivu.</i>					
Preliminary plan 5,602. Village—Vidattaltivu.					
1	Upputaravai	K. Naina Mohammadu	High and low land	1 0 12	20
3	Vadaliyadipiddi	—	Reservation for path	0 0 5	—†
4	Do.	Encroachment by the trustees of Adakkalanatha Kovil	Open land	0 1 7	20
<i>Perunkali Pattu.</i>					
Preliminary plan 5,579. Village—Pinaddukkandi.					
1	Kanthervalavukani	A. Kandiah	Open land with a mud house	0 1 38	18.50
<i>Iluppaikkadavai.</i>					
Preliminary plan 5,595. Village—Iluppaikkadavai.					
1	Vannavalavupuddi	A. Vinasi Thamby	Open land	0 0 31	25
Preliminary plan 5,530. Village—Chundikkulam.					
1	Talaivasalpiddi	Encroachment by K. Murugesu	Garden contains coconut trees	0 3 20	30
2	Mudaliyankamam	do.	Paddy field	0 0 15	20
3	Do.	K. Murugesu	Jungle	2 3 13	18.50
4	Do.	—	Reservation along the bund	0 0 9	—†
5	Do.	—	Reservation for lane	0 0 7	—†
6	Kandiahvalavu	Encroachment by K. Kandiah	Native garden and compound	0 2 20	20
7	Francisvalavu	Encroachment by M. Francis	do.	0 2 7	20
8	Mudaliyankulam	K. Murugesu	Open land	1 3 39	20
9	Do.	—	Reservation for lane	0 0 34	—†
10	Do.	—	Reservation along the bund	0 3 0	—†
11	Kandiahvalavu	Encroachment by K. Kandiah	Tobacco garden	0 0 12	20
12	Do.	do.	do.	0 0 12	20
Preliminary plan 5,580. Village—Vellankulam.					
1	Kaddukani	P. Kanapathypillai	Jungle	1 3 33	17.50
2	Do.	—	Reservation for road	0 1 10	—†

* These lots are irrigable. The purchasers of these lands will be liable to pay an irrigation rate of Rs. 2 per acre per annum, such rate shall be subject to revision by Government at any time.

† Not for sale.

Further information regarding these lands can be obtained from the Assistant Government Agent, Mannar, and plans of them from the Surveyor-General.

Colonial Secretary's Office,
Colombo, October 4, 1922.

B. HORSBURGH,
Acting Colonial Secretary.

No. 954, N. P.—The Assistant Government Agent, Mullaittivu, will on Wednesday, November 22, 1922, at 1 P.M., at his office in Vavuniya, put up to auction, for sale or settlement, or will otherwise dispose of, the under-mentioned portions of Crown land, in accordance with the regulations of Government regarding land sales. Seventy-four allotments of land situated in the Vavuniya South division of the Mullaittivu District of the Northern Province.

Lot.	Name of Land.	Name of Applicant.	Description.	Extent.		Upset price per acre, Rs.
				A.	R. P.	
Preliminary plan 5,103. Village—Vavuniya.						
1	Kurumankadu	V. Mailvaganam	Jungle fit for building	0	2 3.2	52*
2	Do.	R. Alvapillai	do.	0	1 37.5	55.50*
3	Do.	Sellammah, wife of Karuppiah	do.	0	1 38.3	55.50*
4	Do.	M. K. Muhayadin	do.	0	1 39	55.50*
5	Do.	H. Abdul Rahiman	do.	0	1 38.8	55.50*
6	Do.	Habibu Ismail	do.	0	1 38.8	55.50*
7	Do.	—	Reserved for public purpose	0	2 16.3	—†
8	Do.	—	do.	0	2 9.3	—†
9	Do.	C. Canthappu	Jungle fit for building	0	1 38.5	55.50*
10	Do.	K. Veerakatty	do.	0	1 39	55.50*
11	Do.	Rahimithbaby, widow of Meerasaibu	do.	0	1 38.8	55.50*
12	Do.	Muhammadupichai	do.	0	1 38.4	55.50*
13	Do.	K. Meera Mohideen	do.	0	1 39.1	55.50*
14	Do.	A. Nurudeen	do.	0	2 3.3	55.50*
15	Do.	N. Kandasamy	do.	0	1 30.8	56*
16	Do.	V. Sinnatamby	do.	0	1 37.1	55.50*
17	Do.	V. Kanapathipillai	do.	0	1 38.2	55.50*
18	Do.	T. Nakamany	do.	0	1 38.7	55.50*
19	Do.	K. Sinnar	do.	0	1 38.2	55.50*
20	Do.	A. Muttuvelu	do.	0	1 38.2	55.50
21	Do.	—	Reserved for public purposes	0	2 1.3	—†
22	Do.	—	Reservation for right of way	2	3 32	—†
23	Do.	—	Reservation for road	0	3 6.6	—†
24	Do.	—	Reservation for railway line	0	3 38	—†
Preliminary plan 5,114. Village—Vavuniya.						
2	Alayadiyilvalavu	V. Manuelpillai	Jungle fit for building	0	1 37	50
3	Ittiyadiyilvalavu	M. Soosaippillai	do.	0	2 0	50
4	Kurumankadu	—	Reservation for right of way	0	1 12	—†
Preliminary plan 5,228. Village—Vavuniyavilankulam.						
1	Atthiyadivalavu	E. K. Katiravelu	Jungle fit for building	0	2 6.7	53*
2	Do.	—	Reservation for road	0	0 17.1	—†
Preliminary plan 5,674. Village—Salampaikkulam.						
1	Puliyadikkamam	P. Gnanapragasam	Jungle	3	3 26	17.50*
Preliminary plan 5,682. Village—Matavuvaittakulam.						
1	Palayadikkadu	V. Veluppillai	Jungle	4	0 12	16
2	Veerayadikkadu	—	do.	7	0 28	16
3	Do.	—	Reservation for footpath	0	2 7	—†
4	Othiyadikkadu	C. Sinnavippillai	Jungle	1	2 37	17*
5	Do.	—	Reservation along Alavakkai	0	1 9	—†
6	Do.	—	Reservation for road	0	0 9	—†
Preliminary plan 5,683. Village—Chinnachchippikkulam.						
1	Puliyadikkamam	A. Asanar	Jungle	2	1 5	16
2	Panarayadikkamam	Encroacher U. Allappichehai	Paddy field	0	0 23	32
Preliminary plan 5,703. Village—Rasentirankulam.						
1	Puliyadikkamam	A. Muhammadu Ismail	Jungle	2	0 9	16
Preliminary plan 5,716. Village—Putur.						
1	Puliyadikkamam	K. Muhammadu Lebbe	Jungle	5	3 32	16
2	Karampaikkadu	K. Meerasaibu	do.	0	2 16	16
4	Othiyadittundu	do.	do.	2	0 0	16
5	Puliyadivalavu	A. Sehumuhammathu	do.	1	0 0	16
6	Do.	—	Reservation along the tank bund	0	2 28	—†
Preliminary plan 4,802. Village—Iratperiyakulam.						
3	Pavatkulamapara	K. Kapurula and others, encroachers	Paddy field	1	1 31	20‡
4	Do.	K. Kandate and others, encroachers	do.	0	0 31	20‡
6	Do.	S. Kadirate and others, encroachers	do.	0	0 29	20‡
7	Do.	S. Sinnate Vel-Vidane and others, encroachers	do.	0	0 20	20‡
10	Timbirigahawelaihata	—	Jungle fit for paddy	0	3 2	20‡
20	Nugagahawela	Encroacher S. Sinnate	Paddy field	0	0 32	20‡

Lot.	Name of Land.	Name of Applicant.	Description.	A. R. P. Extent.	Upset price per acre, Rs.
Preliminary plan 5,295. Village—Arugampuleliya.					
1	Palugahaidama	K. H. Kapuruwa	Jungle fit for paddy	2 1 8	16
Preliminary plan 5,363. Village—Mahamailankulam.					
5	Siyambalagahawatta	K. A. Punchirala	Chena fit for building	0 3 15	16
5A	Do.	—	Reservation along the channel	0 0 10	—†
5B	Do.	—	do.	0 0 10	—†
5C	Do.	—	Jungle	0 1 16	16
6	Palugahakele	A. V. Girangi Ettani	Low jungle fit for building	1 3 38	21*
6A	Do.	—	Reservation along the channel	0 0 22	—†
6B	Do.	—	do.	0 0 2	—†
Village—Sinnamailankulama.					
14	Welkatuwa	V. Vannihamy	Jungle fit for paddy	3 1 13	23.50*
Village—Mahamailankulama.					
17	Dambagahawatta	K. G. Kapurala	Open land with scrub	1 0 8	21*
Preliminary plan 5,371. Village—Madukanda.					
5	Welkatuwakele	—	Jungle fit for paddy	0 3 8	21‡
Preliminary plan 5,695. Village—Pumaduwa.					
1	Ambagahawatta	P. Rattana Vidane and 5 others	Garden	2 1 22	18.50
2	Do.	—	Reservation along the tank bund	0 1 31	—†
Preliminary plan 4,570. Village—Pumaduwa.					
7	Katuwela	P. N. Rattana Vidane and 3 others	Paddy field	5 0 19	25
7A	Palugahakele	Kirinaidege Kadira	do.	3 1 33	25
7B	Katuwela	Appunaidege Vel-Vidane and 2 others	do.	3 2 24	25
7C	Do.	Punchanaidege Ratana	do.	2 0 35	25
Preliminary plan 5,315. Village—Kattupuliyankulam.					
1	Palugahawela	K. Naidege Gamaya	Paddy field	4 0 7	16
Preliminary plan 5,325. Village—Palueruwa.					
3	Katuwela	R. Kanda	Paddy land	1 3 5	16
Preliminary plan 5,348. Village—Kudakachchakodai.					
1	Millagahakele	Velatege Nambirala and another	Paddy land	3 3 27	16
Preliminary plan 5,372. Village—Pirappamaduwa.					
1	Palugahaidama	Ukku Banda Vel-Vidane and 2 others	Paddy land	4 2 0	16
2	Do.	K. Sellatte and 3 others	do.	4 2 34	16
3	Do.	A. Malhamy and 3 others	do.	4 2 7	16
4	Do.	U. Sellate and 3 others	do.	4 3 10	16

* Includes value of timber.

† Not for sale.

‡ Irrigable by Iratperiyakulam, and subject to levy of irrigation rate at the rate of Re. 1 per acre.

§ Irrigable by Madukande tank, and subject to levy of irrigation rate at the rate of Re. 1 per acre. The purchaser should understand that water will be available only for maha harvest.

|| For settlement on the lessees at upset price.

Further information regarding these lots may be obtained from the Assistant Government Agent, Mullaitivu, and plans of them from the Surveyor-General.

Colonial Secretary's Office,
Colombo, October 4, 1922.

B. HORSBURGH,
Acting Colonial Secretary.

THE Assistant Government Agent, Mullaitivu, will on Wednesday, November 22, 1922, at 1 P.M., at his office at Vavuniya put up to auction sale the under-mentioned portions of land sold for default of irrigation fines and bought in by the Crown in accordance with section 69 (2) of Irrigation Ordinance No. 45 of 1917.

Eleven allotments of land situated in the Vavuniya South division of the Mullaitivu District of the Northern Province.

Date of Acquisition by Crown.	Name and Situation of Land.
August 11, 1896	All that land called Palaiyadiyilvayal entered in commutation register under No. 225, situated at Panikkaneeravi in Kilakkumulai north; bounded on the east and south by the property of Sinnappillai, wife of Veluppillai, west by road, and north by marisu fence; in extent 4 bushels.
September 16, 1908	An undivided 1 bushel sowing extent of the land called Periyaveliyilkamam, situated at Velankulam in Kilakkumulai south; bounded on the east by the property of T. U. Thampoe, south by the property of Veerasingham Chelliah, west by jungle, and on the north by the property of Meenachy, widow of Manapuly and another; in extent 7 bushels.

Date of Acquisition by Crown.	Name and Situation of Land.
March 7, 1911	All that land called Periyaveliyilkamam situated at Thandikkulam in Naduchcheddikulam division; bounded on the east by the property of Parupathi, daughter of Vaikali, south by reservation for tank, west by river bank, and north by property of Velan Arunachalam; in extent 1 bushel.
September 9, 1911	All that land called Kandiyadiyilkamam in Velankulam in Kilakkumulai south; bounded on the east and south by Crown land, west by T. U. Thampee and others, and north by the property belonging to Sinnappillai Kanapathippillai; in extent 7 bushels.
April 18, 1912	A divided $\frac{1}{2}$ on the southern side of all that land called "Kinattadikkamam," situated in Velankulam in Kilakkumulai south; bounded on the east by the property belonging to Meenachy, south by the property of T. U. Thampee, west by the property of T. U. Nallatampi, and on the north by Crown land; in extent $3\frac{1}{2}$ bushels.
April 5, 1913	An undivided $2\frac{1}{2}$ bushels sowing extent of all that land called Kulavadiyilkamam, appearing in commutation register under No. 6 in Velankulam in Kilakkumulai south; bounded on the north and east by the property of T. U. Thampee, west by N. Canapathippillai's land, and south by Crown jungle; 10 bushels in extent.
April 5, 1913	All that land called Parasadiyilkamam appearing in commutation register No. 3 in Velankulam in Kilakkumulai south; bounded on the south by T. U. Thampee's property, east by T. U. Nallatampi and others, west by land belonging to S. Arunasalam, and north by marisu fence; $3\frac{1}{2}$ bushels in extent.
April 5, 1913	All that land called Kinattadiyilkamam, appearing in commutation register No. 8 in Velankulam in Kilakkumulai south; bounded on the east and south by marisu fence, west by land belonging to T. U. Thampee, north by S. Kanapathippillai's property; in extent $3\frac{1}{2}$ bushels.
April 5, 1913	An undivided $\frac{1}{2}$ in extent 5 bushels of 10 bushels sowing extent of all that land called Kulavadiyilkamam, appearing in commutation register No. 6 under Velankulam in Kilakkumulai south; bounded on the north and east by the property of T. U. Thampee, west by the property of Murugar Kanapathippillai, south by Crown jungle.
April 5, 1913	All that land called Kulavadiyilkamam appearing in commutation No. 4; bounded on the north and east by marisu fence, south and west by T. U. Nallatampi's land; 7 bushels in extent.
October 11, 1915	All that land called Vempadiyilkamam, situated at Periyamadu in Kilakkumulai north division; bounded on the east by the property of Theivanai, widow of Mappanar, south by the property of Sampunather Kattar and others, west by the property of Sithamparam, widow of Seharampillai, north by jungle; 6 bushels in extent.

J. R. WALTERS,
Assistant Government Agent,

Mullaittivu, September 28, 1922.

LAND SALES IN THE NORTH-CENTRAL PROVINCE.

No. 2,235, N.C. P.—The Government Agent, North-Central Province, will on Wednesday, November 22, 1922, at 1 P.M., at his office at Anuradhapura Kachcheri, put up to auction, for sale or settlement, or will otherwise dispose of, the under-mentioned portions of Crown land, in accordance with the regulations of Government regarding land sales. Thirty-two allotments of land situated in the Nuwaragam palata of the Nuwarakalawiya district of the North-Central Province.

Final village plan 140. Village—Mahadunnabindunawewa in Kende korale.

Lot.	Name of Land.	Name of Applicant.	Description.	Extent.	Upset price
				A. R. P.	per acre, Rs.
1T	Mahadunnabindunuwewakele	D. M. Punchirala, Arachchi and another	Chena, paddy, and jungle	9 0 2	24.50
1U	Do.	K. Appurala and 3 others	do.	0 2 14	17
1W	Do.	do.	Chena and paddy	1 0 35	17
1X	Ditto <i>alias</i> Dunnabindunuwewakele	K. Nanhami	Low jungle	2 0 9	23.50

Final village plan 141. Village—Kudadunnabindunuwewa in Kende korale.

2R	Etdatbendawewekele	K. Nanhami	Low jungle	3 2 9	25
2S	Do.	do.	Chena	0 1 32	25
2T	Kudadunnabindunuwewekele	D. M. Punchirala, Arachchi	do.	3 0 22	23

Final village plan 548. Village—Kudapuhudiwula in Kende korale.

2E	Kudapuhudiwulalandumakele <i>alias</i> Polagewellakele	K. Ukkurala	Chena	1 3 37	22
2F	Do.	do.	do.	0 2 39	22
1D	Kudapuhudiwulamukalana <i>alias</i> Polagewellakele	do.	Forest	0 0 32	22

Final village plan 556. Village—Kendewa in Kende korale.

1AI	Kendewekele	W. M. Punchirala Appuhami	Chena suitable for garden	2 0 26	22
1AJ	Kendediulgahawewakele	T. M. Menikhami	Chena suitable for paddy cultivation	1 0 4	22

Lot.	Name of Land.	Name of Applicant.	Description.	Extent.		Upset price per acre, Rs.
				A.	R. P.	
1AK	Diulgahawewakele	P. Banda Upasakarala	Chena suitable for paddy cultivation	1	2 1	22
1AL	Kendewekela <i>alias</i> Diulgahawewakele	P. Naidurala	do.	1	3 17	22
1AN	Diulgahawewakele	do.	Chena	0	0 29	22
1AQ	Poratudugamakele	U. Kadirate and 3 others	Chena suitable for paddy cultivation	6	0 23	25
1AR	Kamata	—	Open land, encroachment by P. Kapurala	0	1 8	21
1AU	Kendewekela	N. Banda, Vel-Vidane	Chena suitable for paddy cultivation	1	0 16	22
1AV	Do.	K. Appurala	do.	2	0 21	22
1AZ	Do.	N. Banda, Vel-Vidane	Chena	0	0 2	22
Final village plan 597. Village—Nekatuwewa in Kende korale.						
1H3	Diulgaha-accare tunuwewakele <i>alias</i> Neka-	V. Appuhami and another	Chena land suitable for garden	1	3 30	21
1H4	Kudawewalanda tunuwewakele <i>alias</i> Neka-	W. Kirihami	do.	1	0 19	22
Final village plan 596. Village—Konakumbukwewa in Kende korale.						
14D	Konakumbukwewakele <i>alias</i> Kumbukwewakele	J. Velate, Vel-Vidane and another	Chena land suitable for paddy cultivation	1	2 25	18 50
14E	Do.	K. Banda	Jungle suitable for paddy cultivation	5	2 1	24
14F	Do.	P. Appurala and 3 others	Low jungle suitable for paddy cultivation	8	0 20	24
14G	Do.	J. Velate, Vel-Vidane and 2 others	Chena land suitable for paddy cultivation	4	0 6	31
21B	Konakumbukwewakele	S. V. Appuhami and another	do.	4	3 20	21
14H	Landukele <i>alias</i> Kumbukwewakele	P. Appurala	Chena suitable for garden	2	0 23	23
14I	Do.	U. Malhami, <i>ex</i> Vel-Vidane	Chena land suitable for paddy cultivation	6	0 17	23
Final village plan 605. Village—Bandara Ikirigollewa in Kende korale.						
3B	Landukele <i>alias</i> Bandara Ikirigollewekele	U. V. Pina	Chena	2	0 1	24
3C	Do.	U. P. Pina	do.	2	3 35	24
8C	Ikirigollewekele <i>alias</i> Bandara Ikirigollewekele	K. Puspa, Vel-Pediya	Forest	5	0 22	25

Further particulars regarding these lands can be had from the Government Agent, North-Central Province, and plans of them from the Surveyor-General.

Colonial Secretary's Office,
Colombo, September 30, 1922.

B. HORSBURGH,
Acting Colonial Secretary.

No. 2,236, N.C. P.—The Government Agent, North-Central Province, will on Friday, November 17, 1922, at 1 P.M., at his office at Anuradhapura Kachcheri, put up to auction, for sale or settlement, or will otherwise dispose of, the under-mentioned portions of Crown land, in accordance with the regulations of Government regarding land sales. Twenty-nine allotments of land situated in the Nuwaragam palata of the Nuwarakalawiya district of the North-Central Province.

Preliminary plan 749. Village—Katukeliyawa in Kanadara korale.

Lot.	Name of Land.	Name of Applicant.	Description.	Extent.		Upset price per acre, Rs.
				A.	R. P.	
23A	Katukeliyawakele	K. Muhandirama	Chena	1	1 26	23
29A	Do.	do.	do.	1	0 1	23
33A	Wekandapaulalanda	K. K. Muhandirama and another	do.	2	0 5	23
49A	Kumbukwale-ela	K. Muhandirama	Stream	0	0 10	23
50A	Katukeliyawakele	do.	Chena	3	0 17	23

Preliminary plan 766. Village—Ihala Walawachiya in Kanadara korale.

2	Ihala Walawachchiya	—	Abandoned (encroachment)	0	3 3	23 80
3A	Kadurugahalanda	V. Appuhamy	High jungle	3	3 10	23 80

Final village plan 768. Village—Potane in Kanadara korale.

2A	Potanamukalana, Ganan-katawela	N. Herathamy	Forest	2	1 29	25
2B	Do	K. Nanhamy	do.	3	2 5	23 50
2C	Potanamukalana	V. Kalu Banda, <i>ex</i> Vel-Vidane	do.	4	2 13	23 50
22A	Siyambalagahayalanda	M. Thewahamy	Chena	1	0 28	21
26A	Galwalakatuwa	K. Nanhamy	do.	1	2 10	21
26B	Do	V. Kalu Banda, <i>ex</i> Vel-Vidane	do.	1	2 1	21

Lot.	Name of Land.	Name of Applicant.	Description.	Extent.		Upset price A. R. P. per acre, Rs.
				A.	R. P.	
Final village plan 779. Village—Pudukkulama in Kanadara korale.						
38 I	Pudukkulama	K. Upasakarala and another	Chena	6	1 0	21
38 J	Do.	W. K. Banda and another	do.	5	1 39	23·50
38 K	Do.	S. T. Banda	do.	5	0 23	21
44 C	Palugahakumbura	T. B. Tilakaratna and another	Forest	6	1 30	28·50
Final village plan 780. Village—Ihalagama in Kanadara korale.						
32 A	Kongahahena	P. L. Kapuru Banda, Vel-Vidane	Chena	2	0 3	21
32 B	Dambagahalanda	do.	do.	2	0 11	21
38 A	Meegahalanda	T. Kadirate, Vel-Vidane	do.	4	0 16	23·50
47	Weeragahakele	—	do.	1	3 3	23·50
47 B	Do.	S. Malhamy	do.	1	1 27	23·50
47 C	Do.	T. Banda and 2 others	do.	4	2 32	23·50
Final village plan 607. Village—Konketupotana in Kende korale.						
1 D	Godakirigahalanda <i>alias</i> Konketupotanakele	H. Punchirala, Upasakarala	Chena	4	3 0	27
5 H	Mahamoratotamukalana <i>alias</i> Konketupotanakele	A. D. Kumarasekara and 2 others	Forest	9	1 10	27
5 I	Do.	U. D. Kumarasekara and 3 others	do.	9	1 19	29
5 J	Do.	A. Malhamy	do.	4	0 37	27
5 K	Do.	H. V. Punchirala, Upasakarala	do.	1	3 37	25
5 M 1	Do.	B. Malhamy, Vel-Vidane and 2 others	do.	3	3 0	26

Further particulars regarding these lands can be had from the Government Agent, North-Central Province, and plans of them from the Surveyor-General.

Colonial Secretary's Office,
Colombo, October 3, 1922.

B. HORSBURGH,
Acting Colonial Secretary.

LAND SALES IN THE PROVINCE OF SABARAGAMUWA.

No. 1,089 P. of S.—The Assistant Government Agent of the Kegalla District, will on Tuesday, November 21, 1922, at 11 A.M., at his office in Kegalla Kachcheri, put up to auction, for sale or settlement, or will otherwise dispose of, the under-mentioned portions of Crown land, in accordance with the regulations of Government regarding land sales. Thirty-two allotments of land situated in Beligal, Galboda, Paranakuru korales, and Three korales of the Kegalla District of the Province of Sabaragamuwa.

Lot.	Name of Land.	Name of Applicant.	Description.	Extent.		Upset price A. R. P. per acre, Rs.
				A.	R. P.	
Preliminary plan 2,579. Village—Kahagalla.						
1	Batapandurehenamukalana	A. Pinchi Banda Vedarala	Forest	3	2 24	101
Preliminary plan 2,952. Village—Nawagomuwa.						
1	Kalukohemukalana	G. Appuhamy and Malhamy Vedarala	—	5	0 25	66
Preliminary plan 2,956. Village—Batuwatta.						
1	Kotahettiya <i>alias</i> Imbulakandemukalana	G. A. Mudiyanse and J. R. Appuhamy	—	4	3 35	106
2	Nungomugemukalanewatta	—	Garden containing 3 coconut trees	0	0 4	106
Preliminary plan 3,013. Village—Kahagalla.						
1	Napirittetenna	—	Coconut 10 to 15 years old	0	2 1	256*
Village—Panakawa.						
2	Mahanugahamulahena <i>alias</i> Gonamademukalana	—	Rubber 2 years old	1	2 29	156*
Preliminary plan 3,157. Village—Morawaka.						
1	Kapparagalepalagala	—	Jungle	0	2 0	56
Preliminary plan 2,164. Village—Diwela, Pallegama.						
614	Renadalehena <i>alias</i> Horagollemukalana	I. Siyatuwa	Forest partly cultivated with rubber	1	0 17	106*
614½	Horagollemukalana	—	Forest	0	2 15	81
615	Do.	Reservation for road	do.	0	0 19	—
616	Do.	I. Siyatuwa	Rubber 1½ year old	0	1 37	206*
617	Do.	Reservation for stream	Forest	0	0 32	—
Preliminary plan 3,162. Village—Puwakdeniya.						
1	Sudukosgaha mulahena	W. O. Weerakoon	Native garden	0	3 4	81*
2	Oladeniyehena <i>alias</i> Ambagahamulahena	Encroachment by W. Dingiri Banda	do.	0	0 6	81*

Lot.	Name of Land.	Name of Applicant.	Description.	Extent. A. R. P.	Upset price per acre, Rs.
Final village plan 135. Village—Kudagama.					
1E	Sillugaltennemukalana	.. R. Rankira and K. M. Hetu-hamy	Forest	.. 0 1 20	81
Preliminary plan 2,972. Village—Mabopitiya.					
1	Kapuhennemukalana	.. Leased to W. Mudalihamy	Jungle	.. 1 0 23	106†
Preliminary plan 3,112. Village—Godigomuwa.					
2	Databewamukalana	..	Forest	.. 4 1 15	66†
3	Databewamukalana <i>alias</i> Galketiyawalemukalana	..	do.	.. 1 0 8	66†
4	Databewamukalana	..	do.	.. 5 0 32	66†
5	Databewamukalana <i>alias</i> Kendagolla <i>alias</i> Alakotuwa	..	do.	.. 1 3 16	66†
6	Databewamukalana	..	do.	.. 3 2 38	66†
8	Rabbadoruwa <i>alias</i> Databewamukalana	..	do.	.. 1 0 0	66†
9	Databewamukalana	..	do.	.. 3 0 31	66†
10	Rabbadorouwemukalana <i>alias</i> Databewamukalana	..	do.	.. 1 0 1	41†
Preliminary plan 3,163. Village—Udayogama.					
1	Digalla estate	.. A. Thabrew	Rubber 10 years old	1 1 23	—*
2	Meddaellewatta	.. do.	Native garden	2 0 6	—*
3	Digalla estate	.. do.	Rubber 10 years old	2 1 29	—*
4	Do.	.. do.	do.	2 2 17	500*
Preliminary plan 2,744. Village—Erabuduwala.					
2	Pussehena	.. Encroachment by Y. Kiri Menika and Wastuwa	Chena cleared	1 0 26	106*†
3	Do.	.. Ditto D. Podisunno	Native garden	0 0 20	106*†
5	Erabuduwalamukalana	.. Ditto M. J. A. Fernando	Coconut 10 to 15 years old	0 2 32	306*†
12	Annakkagalaha	.. Ditto Mr. D. C. Senanayake	Rubber 2 years old	0 1 3	106*†

* For settlement.

† Re-advertised.

Further particulars regarding these lands can be obtained from the Assistant Government Agent, Kegalla, and their plans from the Surveyor-General.

Colonial Secretary's Office,
Colombo, October 2, 1922.

B. HORSBURGH,
Acting Colonial Secretary.

LAND SALES BY THE SETTLEMENT OFFICER.

NORTH-WESTERN PROVINCE.

No. 6,337, S. O.—On Monday, November 20, 1922, at 10 A.M., the Land Settlement Officer will put up for sale or settlement, at Kuliypitiya Resthouse, the under-mentioned portions of Crown land, on the terms authorized by Government. Two allotments of land situated in the Katugampola korale south of Katugampola hatpattu division of the Kurunegala District of the North-Western Province.

Lot.	Name of Land.	Name of Claimant.	Description.	Extent. A. R. P.
Preliminary plan 5,162.—Bumehepola.				
1	Millagahamulahena	.. D. J. Jayatunga	Garden	.. 3 0 5
3	Millagahamulahena, Weralukelehena, and Ihalapitiyakahatagahamulahena	.. do.	Chena	.. 21 1 23

Upset price at Rs. 25 to Rs. 100 per acre. Further information regarding these lands can be obtained from the Land Settlement Officer, and plans of them from the Surveyor-General.

Colonial Secretary's Office,
Colombo, October 4, 1922.

B. HORSBURGH,
Acting Colonial Secretary.

No. 6,338, S. O.—On Monday, November 20, 1922, at 10 A.M., the Land Settlement Officer will put up for sale or settlement, at Kuliypitiya Resthouse, the under-mentioned portions of Crown land, on the terms authorized by Government. Five allotments of land situated in the Yagam pattu korale in Katugampola hatpattu division of the Kurunegala District of the North-Western Province.

Lot.	Name of Land.	Name of Claimant.	Description.	Extent. A. R. P.
Preliminary plan 5,126.—Rantetiya.				
1	Tenandaluagarehenyaya	.. B. P. Rupasinghe	Garden	.. 3 0 32
2	Do.	.. do.	Jungle (chena)	.. 4 2 18
3	Tenandaluagarehenyayadeniya	.. do.	Chena and jungle (low land)	.. 5 1 38
5	Tenandaluagarehenyaya	.. do.	Chena and jungle	.. 3 3 8
6	Do.	.. do.	Garden	.. 6 3 8

Upset price at Rs. 16 to Rs. 50 per acre. Further information regarding these lands can be obtained from the Land Settlement Officer, and plans of them from the Surveyor-General.

Colonial Secretary's Office,
Colombo, October 4, 1922.

B. HORSBURGH,
Acting Colonial Secretary.

No. 6,339, S. O.—On Saturday, November 18, 1922, at 10 A.M., the Land Settlement Officer, will put up for sale of settlement, at Weuda Resthouse, the under-mentioned portions of Crown land, on the terms authorized by Government. Four allotments of land situated in the Gannawe korale of Weudawili hatpattu division of the Kurunegala District of the North-Western Province.

Lot.	Name of Land.	Name of Claimant.	Description.	Extent.		
				A.	R.	P.
Block survey preliminary plan 1,528.—Uda Inguruwatta.						
165	Moragahamademukalana	Crown, applied for by K. T. Carnolis Silva of Rambukkana	Forest	48	2	17
165B	Dehiaththehena	Crown, encroachment by ditto	Rubber	0	2	12
165c	Do.	do.	do.	0	0	26
165D	Do.	Crown, encroachment by Herath Mudiyanse Utku Banda and Vidanehenayalage Krispiya of Uda Inguruwatta	do.	1	0	27

Upset price at Rs. 16 to Rs. 150 per acre. Further information regarding these lands can be obtained from the Land Settlement Officer, and plans of them from the Surveyor-General.

Colonial Secretary's Office,
Colombo, October 4, 1922.

B. HORSBURGH,
Acting Colonial Secretary.

LAND ACQUISITION NOTICES.

HAVING been duly directed by the Governor, with the advice of the Executive Council, acting under the provisions of "The Land Acquisition Ordinance of 1876," section 6, to take order for the acquisition of the following land, required for a public purpose, namely, for building a new Government Girls' School at Dodanwala, to wit:—

Preliminary plan 7,371. Village—Dodanwala.

Lot.	Name of Land.	Description.	Name of Claimant.	Extent.		
				A.	R.	P.
1	Hepotekumburehena	Chena	Polwattegedera Bandara Menika and others of Dodanwala	0	0	36.1

I hereby give public notice, as required by section 7, that the Government proposes to take possession of the land. All persons interested in the aforesaid land are hereby required to appear personally or by agent before me at the the Kandy Kachcheri, on October 31, 1922, at 2 P.M., and to state the nature of their respective interests in the land, and the amount and particulars of their claims to compensation for such interests.

Kandy Kachcheri,
October 6, 1922.

W. L. KINDERSLEY,
Government Agent.