

# Ceylon Government Gazette

Published by Authority.

No. 7,288 — FRIDAY, OCTOBER 13, 1922.

## Part III.—Lands.

*Separate paging is given to each Part in order that it may be filed separately.*

	PAGE		PAGE		PAGE
Land Settlement Notices :—		Land Sales by the Government Agents :—		Land Sales by the Settlement Officer :—	
Final Orders ..	1281	North-Western Province ..	1313	Northern Province ..	—
Preliminary Notices ..	1306	North-Central Province ..	1314	Eastern Province ..	—
Land Sales by the Government Agents :—		Province of Uva ..	1315	North-Western Province ..	1320
Western Province ..	1309	Province of Sabaragamuwa ..	1317	North-Central Province ..	—
Central Province ..	1311	Land Sales by the Settlement Officer :—		Province of Uva ..	—
Southern Province ..	—	Western Province ..	—	Province of Sabaragamuwa ..	—
Northern Province ..	—	Central Province ..	—	Land Acquisition Notices ..	1322
Eastern Province ..	—	Southern Province ..	1317	Land Resumption Notices ..	—

### FINAL ORDERS.

#### Kurunegala S. O. No. 3,267.

Order under Section 2 of "The Waste Lands Ordinances of 1897, 1899, 1900, and 1903," declaring Land to be Crown Property.

In the matter of the lands commonly called or known as a cart track, a Gansabhawa road, &c., situate in the village of Diggalagedera, in the Giratalane korale of the Dewamedhi hatpattu of the Kurunegala District, in the North-Western Province, and of "The Waste Lands Ordinances of 1897, 1899, 1900, and 1903."

THE notice required by section 1 of "The Waste Lands Ordinances of 1897, 1899, 1900, and 1903," having been duly published in manner prescribed by that section in respect of the above-named lands (*vide* Notice No. 7,582), and no claim having been made to the said lands or to any interest therein within the period of three months from the date specified in the said notice, I, Norman Albert Hampton, Special Officer appointed under section 28 of the said Ordinances, under and by virtue of the powers vested in me in that behalf by section 2 of the said Ordinances, do hereby on this 31st day of July, 1922, order and declare that the said lands, as more fully described herein below, situate in the village of Diggalagedera, in the Giratalane korale of the Dewamedhi hatpattu of the Kurunegala District, in the North-Western Province, and shown as lots 2, 4, 15, 16, 5, 10, 7, 8, 40A, 19, 21, 43, 44, 55, 59, 60, 56, 62, 64, and 65 in block survey preliminary plan 1,727 and in the annexed diagrams, and containing in extent 24 acres and 32 perches, are the property of the Crown:

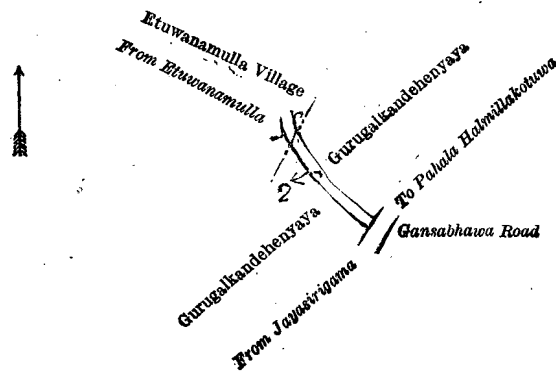
#### *Description of the Lands referred to.*

The following lots situated in the village of Diggalagedera, in the Giratalane korale of the Dewamedhi hatpattu of the Kurunegala District, in the North-Western Province, as described in the annexed diagrams :—

#### I.—Block survey preliminary plan 1,727.

Lot.	Name of Land.	Extent, A. R. P.
2	Cart track	0 0 8

and bounded as follows : on the north by Gurugalkandehenyaya (private) ; on the east by Gurugalkandehenyaya (private), the Gansabhawa road from Pahala Halmillakotuwa to Jayasirigama ; on the south by Gurugalkandehenyaya (private) ; on the west by Gurugalkandehenyaya (private), the village limit of Etuwanmulla.



Surveyor-General's Office,  
Colombo, July 1, 1922.

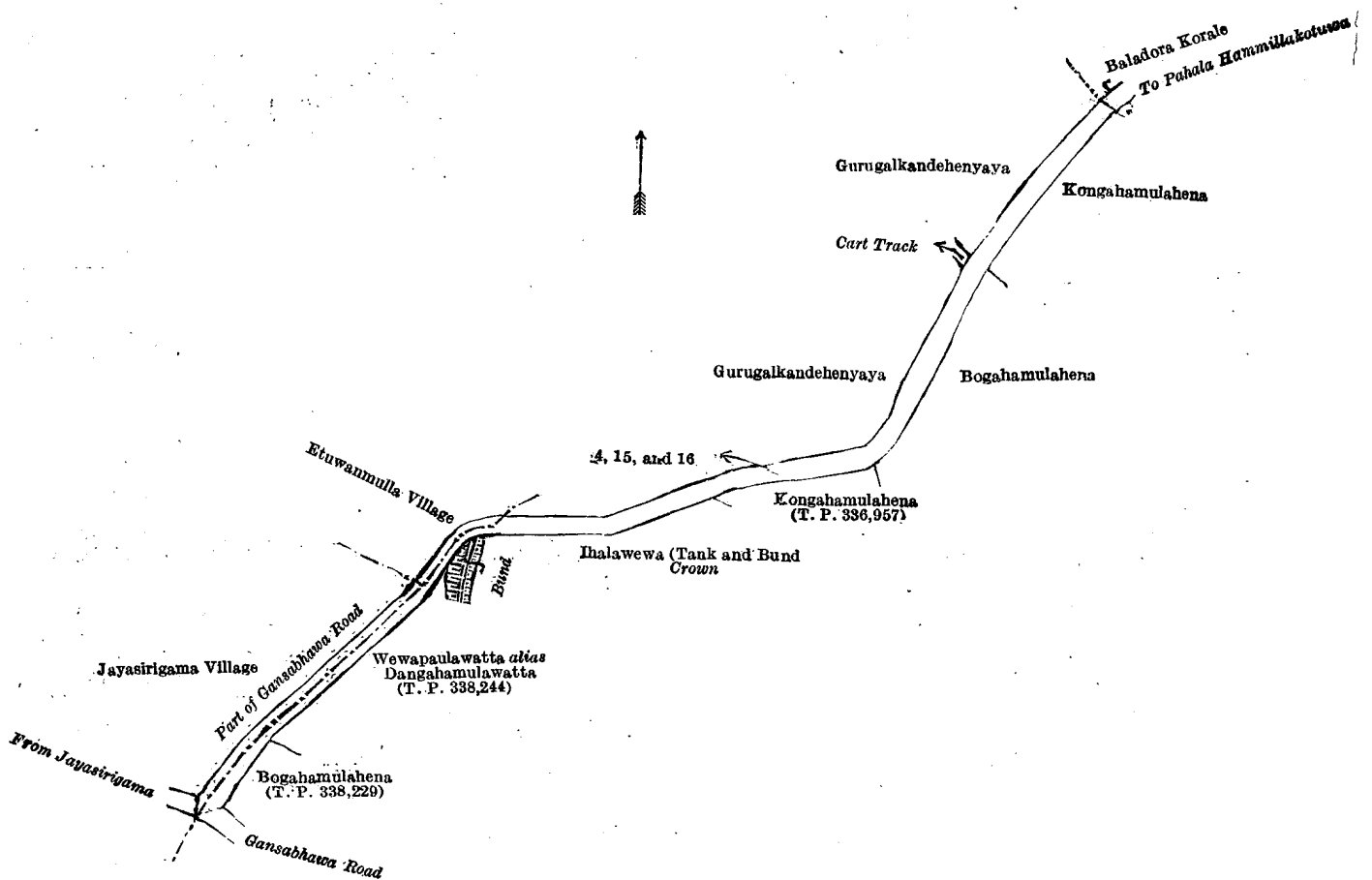
Scale of 4 Chains to an Inch.

C. H. VINCE,  
for Surveyor-General.

II.—Block survey preliminary plan 1,727.

Lot.	Name of Land.	Extent, A. R. P.
4	Gansabhawa road	0 2 30
15	Part of Gansabhawa road	0 0 8
16	Do.	0 0 23
		0 3 21

and bounded as follows : on the north by the village limit of Etuwanmulla, part of the Gansabhawa road, Gurugalkandehenyaya (private), a cart track, Gurugalkandehenyaya (private), the boundary limit of the Baladora korale ; on the east by Kongahamulahena (private), Bogahamulahena (private) ; on the south by Kongahamulahena sold by the Crown (T. P. 336,957), Ihalawewa (tank and bund) to be declared the property of the Crown under the Waste Lands Ordinances, a bund, Wewapaulawatta alias Dangahamulawatta sold by the Crown (T. P. 338,244), Bogahamulahena sold by the Crown (T. P. 338,229), a Gansabhawa road ; on the west by the village limit of Jayasirigama (part of the Gansabhawa road), the village limit of Etuwanmulla (part of the Gansabhawa road).



Surveyor-General's Office,  
Colombo, July 1, 1922.

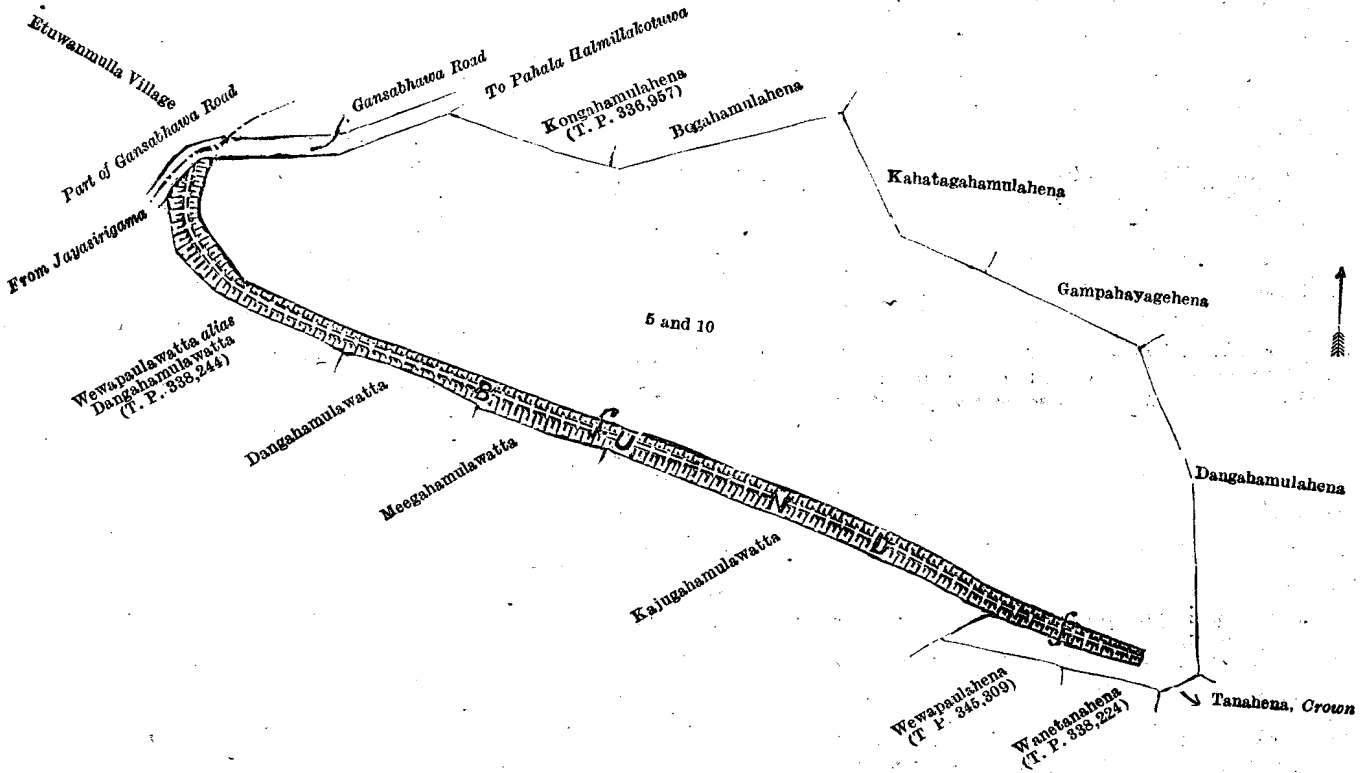
Scale of 4 Chains to an Inch.

C. H. VINCE,  
for Surveyor-General.

III.—Block survey preliminary plan 1,727.

Lot.	Name of Land.	Extent, A. R. P.
5	Ihalawewa (tank and bund)	13 1 15
10	Gurugallandehenyaya (reservation for bund)	0 1 4
		13 2 19

and bounded as follows : on the north by the village limit of Etuwanmulla (the Gansabhawa road from Jayasirigama to Pahala Halmillakotuwa), the Gansabhawa road from Jayasirigama to Pahala Halmillakotuwa, Kongahamulahena sold by the Crown (T. P. 336,957), Bogahamulahena (private), Kahatagahamulahena (private), Gampahayagehena (private); on the east by Dangahamulahena (private); on the south by Tanahena belonging to the Crown; Wapetanahena sold by the Crown (T. P. 338,224), Wewapaulahena sold by the Crown (T. P. 345,309), Kajugahamulawatta claimed by Kuruppu Mudiyansele Mudalihamy and others, Meegahamulawatta claimed by Kapuruhamilagegedera Bandirala and another, Dangahamulawatta claimed by Kuruppu Mudiyansele Gedere Kirihamy and another, Wewapaulawatta *alias* Dangahamulawatta sold by the Crown (T. P. 338,244), the village limit of Etuwanmulla (part of the Gansabhawa road from Jayasirigama to Pahala Halmillakotuwa).



Surveyor-General's Office,  
Colombo, July 1, 1922.

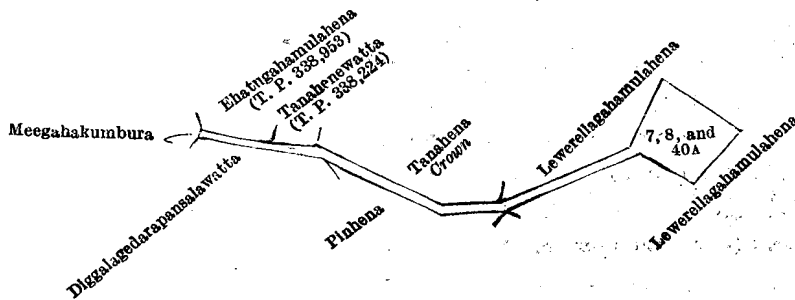
Scale of 4 Chains to an Inch.

C. H. VINCE,  
for Surveyor-General.

IV.—Block survey preliminary plan 1,727.

Lot.	Name of Land.	Extent, A. B. P.
7	Lewerellagahamulahena (cemetery)	0 1 5
8	Cart track (road to cemetery)	0 0 20
40A	Pansalpara (road)	0 0 10
		0 1 35

and bounded as follows : on the north by Ehatugahamulahena sold by the Crown (T. P. 338,953), Tanahenewatta sold by the Crown (T. P. 338,224), Tanahena belonging to the Crown, Lewerellagahamulahena (private); on the east by Lewerellagahamulahena (private); on the south by Pinhena claimed by Attadassi Unnanse and another, Diggalagedera-pansalawatta claimed by Attadassi Unnanse; on the west by Meegahakumbura claimed by Kuruppu Mudiyanse, Menikrala and others.



Surveyor-General's Office,  
Colombo, July 1, 1922.

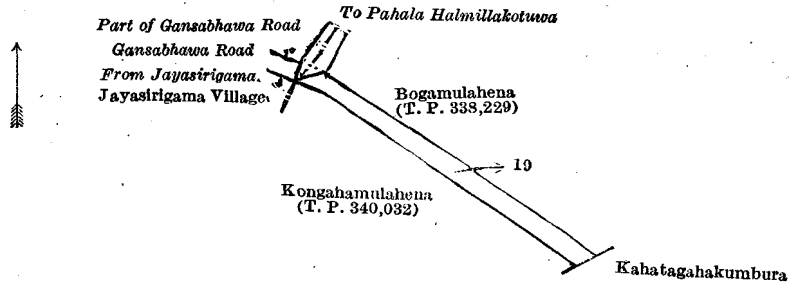
Scale of 4 Chains to an Inch.

C. H. VINCE,  
for Surveyor-General.

V.—Block survey preliminary plan 1,727.

Lot.	Name of Land.	Extent, A. B. P.
19	Gansabhawa road	0 1 4

and bounded as follows: on the north by the Gansabhawa road from Jayasirigama to Pahala Halmillakotuwa, Bogamulahena sold by the Crown (T. P. 338,229); on the east by Bogamulahena sold by the Crown (T. P. 338,229), Kahatagahakumbura claimed by Lekamalage Dingiri Menika and others; on the south by Kongahamulahena sold by the Crown (T. P. 340,032); on the west by Kongahamulahena sold by the Crown (T. P. 340,032).



Surveyor-General's Office,  
Colombo, July 1, 1922.

Scale of 4 Chains to an Inch.

C. H. VINCE,  
for Surveyor-General.

VI.—Block survey preliminary plan 1,727.

Lot.	Name of Land.	Extent, A. R. P.
21	Gansabhawa road	0 0 2

and bounded as follows: on the north by the village limit of Pandawa, Kongahamulahena (private); on the east by Kongahamulahena (private); on the south by Kumbukgahakumbura claimed by Jayasinghe Mudiyansele Ranhamy, Gan-Arachchi, and others; on the west by village limit of Pandawa.



Surveyor-General's Office,  
Colombo, July 1, 1922.

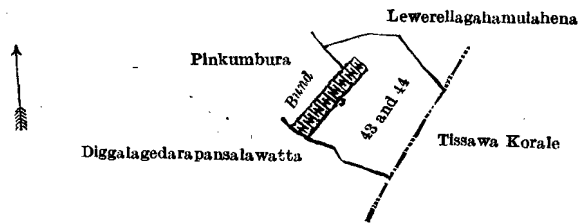
Scale of 4 Chains to an Inch.

C. H. VINCE,  
for Surveyor-General.

VII.—Block survey preliminary plan 1,727.

Lot.	Name of Land.	Extent, A. R. P.
43	Pinhena (reservation for bund)	0 0 9
44	Pinwewa (tank and bund)	0 2 10
		0 2 19

and bounded as follows: on the north by Lewerellagahamulahena (private); on the east by Lewerellagahamulahena (private), the boundary limit of the Tissawa korale; on the south by Diggalagederapansalawatta claimed by Attadassi Unnanse; on the west by Diggalagederapansalawatta claimed by Attadassi Unnanse, Pinkumbura claimed by Attadassi Unnanse.



Surveyor-General's Office,  
Colombo, July 1, 1922.

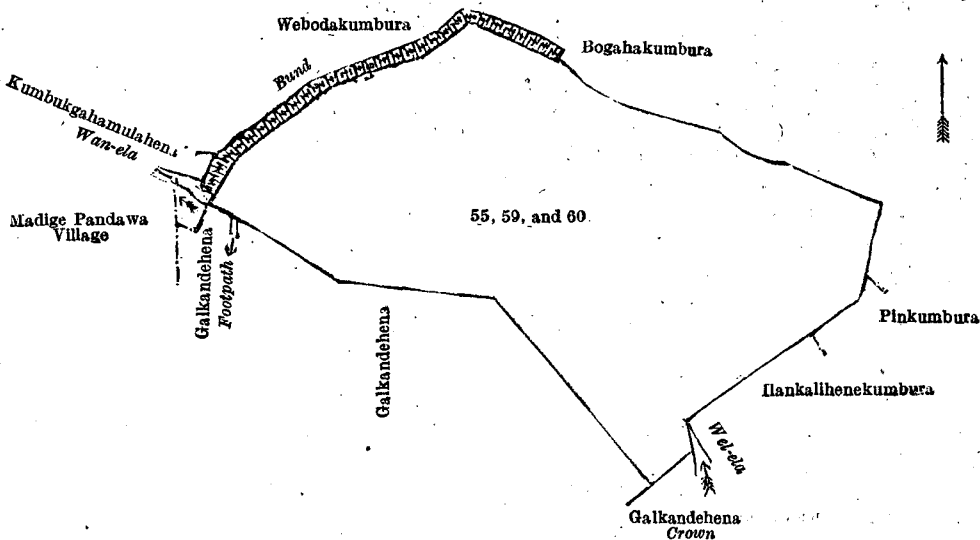
Scale of 4 Chains to an Inch.

C. H. VINCE,  
for Surveyor-General.

VIII.—Block survey preliminary plan 1,727.

Lot.	Name of Land.	Extent, A. R. P.
55	Pahalawewa (tank and bund)	7 0 18.
59	Wan-ela (stream)	0 0 3
60	Galkandehena (reservation for bund)	0 0 5
		7 0 26

and bounded as follows: on the north by Webodakumbura claimed by Kuruppu Mudiyansele Ungurala and others, Bogahakumbura claimed by Kuruppu Mudiyansele Menikrala and others; on the east by Bogahakumbura claimed by Kuruppu Mudiyansele Menikrala and others, Pinkumbura claimed by the Diggalagedera temple, Iankalihena-kumbura claimed by Kuruppu Mudiyansele Mudalihamy and another, the wel-ela; on the south by Galkandehena kandehena (private); on the west by the village limit of Madige pandawa, the Wan-ela, Kumbukgahamulahena claimed by Vidanelagedera Bandihamy and another.



Surveyor-General's Office,  
Colombo, June 1, 1922.

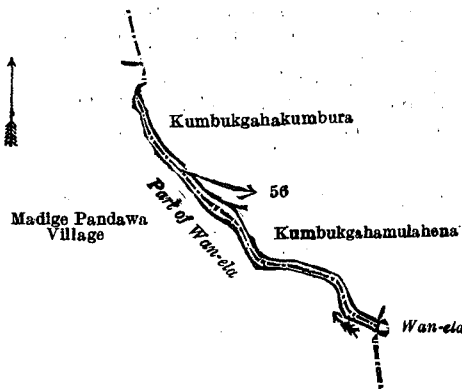
Scale of 4 Chains to an Inch.

C. H. VINCE,  
for Surveyor-General.

Lot.	Name of Land.	IX.—Block survey preliminary plan 1,727.
56	Part of Wan-ela (stream)	

Extent, A. R. P.  
0 0 12

and bounded as follows: on the north by Kumbukgahakumbura claimed by Jayasinha Mudiyansele Ranhamy, Gan-Arachchi and others, Kumbukgahamulahena claimed by Vidanelagedera Bandihamy and another; on the east by the Wan-ela; on the south and west by the village limit of Madige Pandawa (part of the Wan-ela).



Surveyor-General's Office,  
Colombo, June 1, 1922.

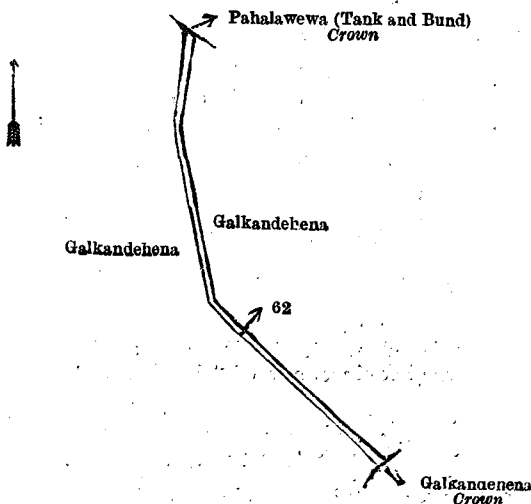
Scale of 4 Chains to an Inch.

C. H. VINCE,  
for Surveyor-General.

Lot.	Name of Land.	X.—Block survey preliminary plan 1,727.
62	Footpath (path to conform with reservation)	

Extent, A. R. P.  
0 0 22

and bounded as follows: on the north by Pahalawewa (tank and bund) to be declared the property of the Crown under the Waste Lands Ordinances; on the east by Galkandehena (private); on the south by Galkandehena to be declared the property of the Crown under the Waste Lands Ordinances, Galkandehena (private); on the west by Galkandehena (private).



Surveyor-General's Office,  
Colombo, July 1, 1922.

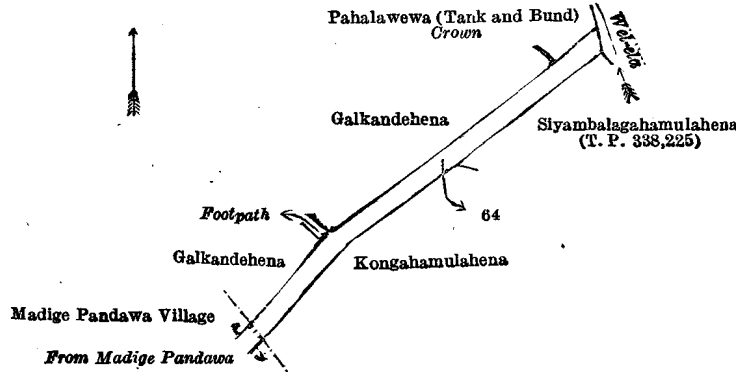
Scale of 4 Chains to an Inch.

C. H. VINCE,  
for Surveyor-General.

XI.—Block survey preliminary plan 1,727.

Lot.	Name of Land.	Extent, A. B. P.
64	Galkandehena	0 1 23

and bounded as follows : on the north by Galkandehena (private), Pahalawewa (tank and bund) to be declared the property of the Crown under the Waste Lands Ordinances ; on the east by the Wel-ela, Siyambalagahamulahena sold by the Crown (T. P. 338,225), Kongahamulahena (private) ; on the south by Kongahamulahena (private), the village limit of Madige Pandawa ; on the west by the village limit of Madige Pandawa, Galkandehena (private), a footpath.



Surveyor-General's Office,  
Colombo, July 1, 1922.

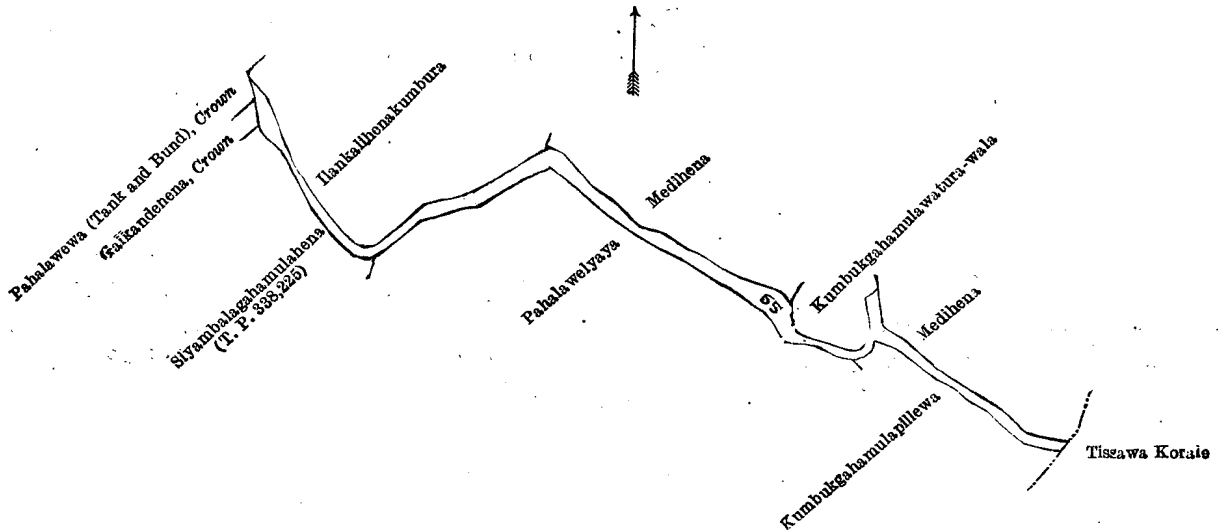
Scale of 4 Chains to an Inch.

C. H. VINCE,  
for Surveyor-General.

XII.—Block survey preliminary plan 1,727.

Lot.	Name of Land.	Extent, A. B. P.
65	Wel-ela (stream)	0 2 1

and bounded as follows : on the north by Ilankalihenakumbura claimed by Kuruppu Mudiyansele Mudalihamy and another, Medihena claimed by Kuruppu Mudiyansele Kiri and others, Kumbukgahamulawaturawala (private), Medihena claimed by Kuruppu Mudiyansele Kumahami and others ; on the east by the boundary limit of the Tissawa korale ; on the south by Kumbukgahamulapillewa claimed by Awsadahamilagegedera Ukku Menika and others, Pahalawelyaya claimed by Kuruppu Mudiyansele Punchirala and others, Siyambalagahamulahena sold by the Crown (T. P. 338,225) ; on the west by Siyambalagahamulahena sold by the Crown (T. P. 338,225), Galkandehena to be declared the property of the Crown under the Waste Lands Ordinances, Pahalawewa (tank and bund) to be declared the property of the Crown under the Waste Lands Ordinances.



Surveyor-General's Office,  
Colombo, July 1, 1922.

Scale of 4 Chains to an Inch.

C. H. VINCE,  
for Surveyor-General.

N. A. HAMPTON,  
Special Officer.

July 31, 1922.

Puttalam S. O. No. 101.

Order under Section 2 of "The Waste Lands Ordinances of 1897, 1899, 1900, and 1903,"  
declaring Land to be Crown Property.

In the matter of the lands commonly called or known as Gansabhawa road (half the area of road), Bogahalanda, Dan-gahahena, &c., situate in the village of Rambewa, in the Kumarawanni pattu korale of the Demala hatpattu of the Puttalam District, in the North-Western Province, and of "The Waste Lands Ordinances of 1897, 1899, 1900, and 1903."

THE notice required by section 1 of "The Waste Lands Ordinances of 1897, 1899, 1900, and 1903," having been duly published in manner prescribed by that section in respect of the above-named lands (vide Notice No. 8,071), and no claim having been made to the said lands or to any interest therein within the period of three months from the date specified in the said notice, I, Walter Terence Stace, Special Officer appointed under section 28 of the said Ordinances, under and

by virtue of the powers vested in me in that behalf by section 2 of the said Ordinances, do hereby on this 31st day of July, 1922, order and declare that the said lands, as more fully described herein below, situate in the village of Rambewa, in the Kumarawanni pattu korale of the Demala hatpattu of the Puttalam District, in the North-Western Province, and shown as lots 1, 2, 3, 4, 5, 6, 7, 8, 10, 11, 12, 14, 15, 16, 17, 18, 19, 20, 21, 22, 23, 26, 27, 28, 29, 30, 31, 32, 33, 34, 35, 36, 37, 38, and 39 in block survey preliminary plan 1,842 and in the annexed diagram, and containing in extent 350 acres 1 rood and 12 perches, are the property of the Crown.

*Description of the Lands referred to.*

The following lots situated in the village of Rambewa, in the Kumarawanni pattu korale of the Demala hatpattu of the Puttalam District, in the North-Western Province, as described in the annexed diagram :—

Block survey preliminary plan 1,842.

Lot.	Name of Land.	Extent, A. R. P.	Lot.	Name of Land.	Extent, A. R. P.
1 ..	Gansabhawa road (half the area of road)	1 1 7	22 ..	Approach road to cemetery	0 0 12
2 ..	Bogahalanda, Dangahahena, Viharewewa, Viharewewehena, Minipittani-langahena	67 2 34	23 ..	Palugaha Minipittaniya (cemetery)	0 2 1
3 ..	Pansalwatta	0 3 5	26 ..	Kankabiliwewalanda, Dangahahenyaya	51 2 38
4 ..	Kudapokuna (water-hole)	0 0 17	27 ..	Kankabiliwewa-ela (stream)	0 1 10
5 ..	Cart track	1 2 23	28 ..	Kongahalanda, Dangahalanda, Mee-gahahenyaya	25 0 6
6 ..	Santhanapokuna	0 1 24	29 ..	Wewapahalalanda (reservation for tank bund)	0 2 37
7 ..	Kombagahalanda, Kongahalandaya, ancient dagoba ruins, Dangahayaya	75 2 37	30 ..	Kankabiliwewa (abandoned tank)	7 2 15
8 ..	Tisbamba (sanitary reserve)	2 1 8	31 ..	Footpath	0 0 2
10 ..	Rambewa Mahawewa (tank and bund)	26 0 2	32 ..	Kankabiliwewalanda	0 1 38
11 ..	Wekandapaulabima (reservation for tank bund)	0 0 26	33 ..	Pita-ela (stream)	0 0 5
12 ..	Tisbamba (sanitary reserve)	1 2 19	34 ..	Veeragahamukalana	18 1 6
14 ..	Wela-ela (channel)	0 0 3	35 ..	Helambagahahena, Munamalgaswewa, Dangahalanda	52 2 37
15 ..	Dangaha-ela (channel)	0 0 17	36 ..	Moonamalgaswewe-ela (stream)	0 0 13
16 ..	Wekandapaulalanda (reservation for tank bund)	0 2 21	37 ..	Footpath	0 0 9
17 ..	Kiulewewa (abandoned tank and bund)	6 0 20	38 ..	Wekandapaulalanda (reservation for bund)	0 3 34
18 ..	Bogahalanda (sanitary reserve)	2 2 20	39 ..	Horow-ela (channel)	0 0 10
19 ..	Footpath	0 0 13			
20 ..	Welle-ela (stream)	0 0 8			350 1 12
21 ..	Kongahakumburelanda, Siyambalagahahena	4 0 35			

and bounded as follows : on the north by part of Gansabhawa road from Palugaswewa to Darumpola (the village limit of Palugaswewa), the boundary of the Pandita pattu of the Puttalam District ; on the east by the boundary of the Pandita pattu of the Puttalam District, the boundary of the Magul Medagandahaye korale west of the Kurunegala District, the village limit of Sinhala Ihalagama ; on the south by the boundary of the Magul Medagandahaye korale west of the Kurunegala District ; on the west by the village limit of Methdaluwa, the village limit of Palugaswewa, part of Gansabhawa road from Palugaswewa to Darumpola (the village limit of Palugaswewa).

NOTE.—The following lots lying within the above-mentioned boundaries are excluded from this order, and their aggregate acreage of 47 acres 3 roods and 38 perches is not included in the acreage of 350 acres 1 rood and 12 perches given above :—

Block survey preliminary plan 1,842.

Lot.	Name of Land.	Extent, A. R. P.	Lot.	Name of Land.	Extent, A. R. P.
9 ..	Mylagahawatta	0 3 2		Medakumbura, Kongahakumbura, Meegahapitiya, Tikirige-aswed-duma, Dangahapitiyakumbura, and Kumbukgahakumbura	36 1 38
A 13 ..	Dangahawatta, Kohombagahawatta, Helambagahawatta, Ambagahawatta	8 1 26	A 25 ..	Kadurugahakamatha	0 1 3
A 21A ..	Siyambalagahalanda, Minipittaniyalanda	2 0 9			47 3 38
A 24 ..	Webodakumbura, Siyambalagahakumbura, Munhenakumbura, Wehenekumbura, Meegahakumbura,				

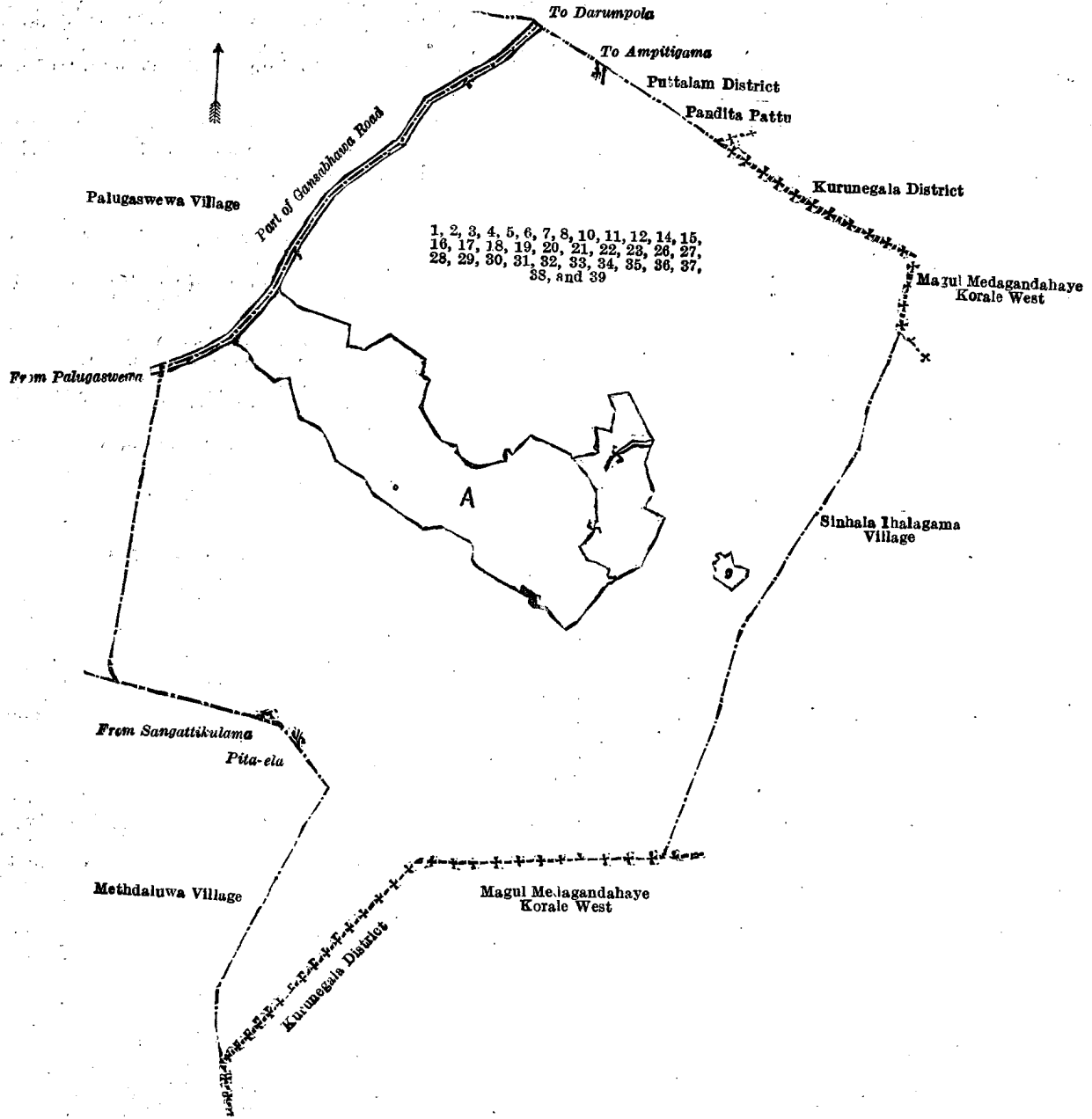
[For Diagram see page 1288.]

**Anuradhapura S. O. No. 1,112.**

**Order under Section 2 of "The Waste Lands Ordinances of 1897, 1899, 1900, and 1903," declaring Land to be Crown Property.**

In the matter of the land commonly called or known as Palugaswewe-accarewedibima, situate in the village of Nivitigama, in the Elimeda tulana of the Kanadara korale of the Nuwaragam palata, in the North-Central Province, and of "The Waste Lands Ordinances of 1897, 1899, 1900, and 1903."

THE notice required by section 1 of "The Waste Lands Ordinances of 1897, 1899, 1900, and 1903," having been duly published in manner prescribed by that section in respect of the above-named land (*vide* Notice No. 8,063), and no claim having been made to the said land or to any interest therein within the period of three months from the date specified in the said notice, I, Harry Chambers Toller, Special Officer appointed under section 28 of the said Ordinances, under and by virtue of the powers vested in me in that behalf by section 2 of the said Ordinances, do hereby on this 20th day of June, 1922, order and declare that the said land, as more fully described herein below, situate in the village of Nivitigama, in the Elimeda tulana of the Kanadara korale of the Nuwaragam palata, in the North-Central Province, and shown as lot 41 in block survey preliminary plan 802 and in the annexed diagram, and containing in extent 23 perches, is the property of the Crown.



Surveyor-General's Office,  
Colombo, December 12, 1921.

Scale of 16 Chains to an Inch.

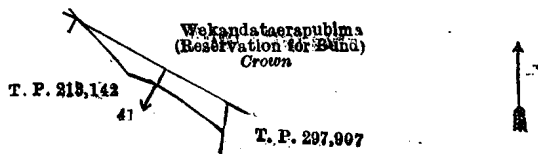
G. K. THORNHILL,  
for Surveyor-General.

July 31, 1922.

W. T. STAGE,  
Special Officer.

*Description of the Land referred to.*

The land commonly called or known as Palugaswewe-accarewedibima, situated in the village of Nivitigama, in the Elimedatulan of the Kanadara korale of the Nuwaragam palata, in the North-Central Province, containing in extent 23 perches, shown as lot 41 in block survey preliminary plan 802 and in the annexed diagram; and bounded as follows: on the north by Wekandataerapubima (reservation for bund) declared to be the property of the Crown under the Waste Lands Ordinances; on the east by T. P. 297,907; on the south and west by T. P. 213,142.



Surveyor-General's Office,  
Colombo, January 13, 1922.

Scale of 4 Chains to an Inch.

G. K. THORNHILL,  
for Surveyor-General.

June 20, 1922.

H. C. TOLLER,  
Special Officer.



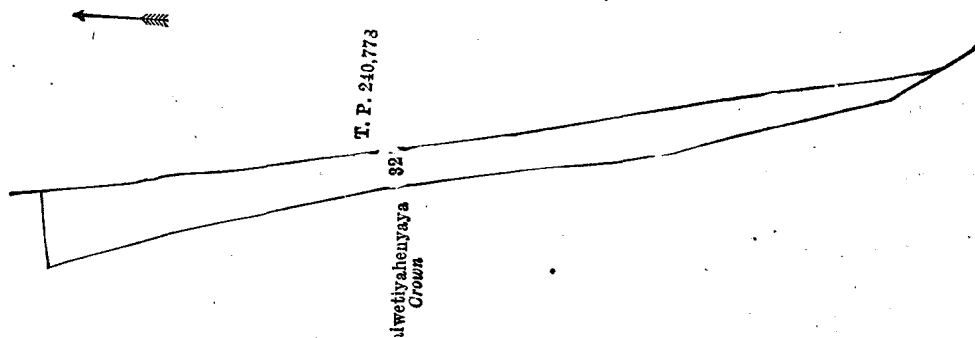
**Anuradhapura S. O. No. 1,113.****Order under Section 2 of "The Waste Lands Ordinances of 1897, 1899, 1900, and 1903,"  
declaring Land to be Crown Property.**

In the matter of the land commonly called or known as Nabada-ela-accarewedibima (abandoned paddy field, encroachment), situate in the village of Ratmale, in the Elwe tulana of the Kanadara korale of the Nuwaragam palata, in the North-Central Province, and of "The Waste Lands Ordinances of 1897, 1899, 1900, and 1903."

THE notice required by section 1 of "The Waste Lands Ordinances of 1897, 1899, 1900, and 1903," having been duly published in manner prescribed by that section in respect of the above-named land (*vide* Notice No. 8,062), and no claim having been made to the said land or to any interest therein within the period of three months from the date specified in the said notice, I, Harry Chambers Toller, Special Officer appointed under section 28 of the said Ordinances, under and by virtue of the powers vested in me in that behalf by section 2 of the said Ordinances, do hereby on this 20th day of June, 1922, order and declare that the said land, as more fully described herein below, situate in the village of Ratmale, in the Elwe tulana of the Kanadara korale of the Nuwaragam palata, in the North-Central Province, and shown as lot 32 in block survey preliminary plan 795 and in the annexed diagram, and containing in extent 1 acre 2 roods and 14 perches is the property of the Crown.

*Description of the Land referred to.*

The land commonly called or known as Nabada-ela-accarewedibima (abandoned paddy field, encroachment), situated in the village of Ratmale, in the Elwe tulana of the Kanadara korale of the Nuwaragam palata, in the North-Central Province, containing in extent 1 acre 2 roods and 14 perches, shown as lot 32 in block survey preliminary plan 795 and in the annexed diagram; and bounded as follows: on the north by Galwetiyaheyaya declared to be the property of the Crown under the Waste Lands Ordinances; on the east by T. P. 240,778; on the south and west by Galwetiyaheyaya declared to be the property of the Crown under the Waste Lands Ordinances.



Surveyor-General's Office,  
Colombo, January 31, 1922.

Scale of 4 Chains to an Inch.

C. H. VINCE,  
for Surveyor-General.

June 20, 1922.

H. C. TOLLER,  
Special Officer.

**Uva S. O. No. 2,503.****Order under Section 4, Sub-section (1), of "The Waste Lands Ordinances of 1897, 1899, 1900, and 1903,"  
admitting Land to be Private Property.**

In the matter of the land commonly called or known as Dehigalpottihena, Badullagahagodehena, situate in the village of Mahabadullagammana, in the Wegam pattu korale of the Wellassa division, in the Province of Uva, and of "The Waste Lands Ordinances of 1897, 1899, 1900, and 1903."

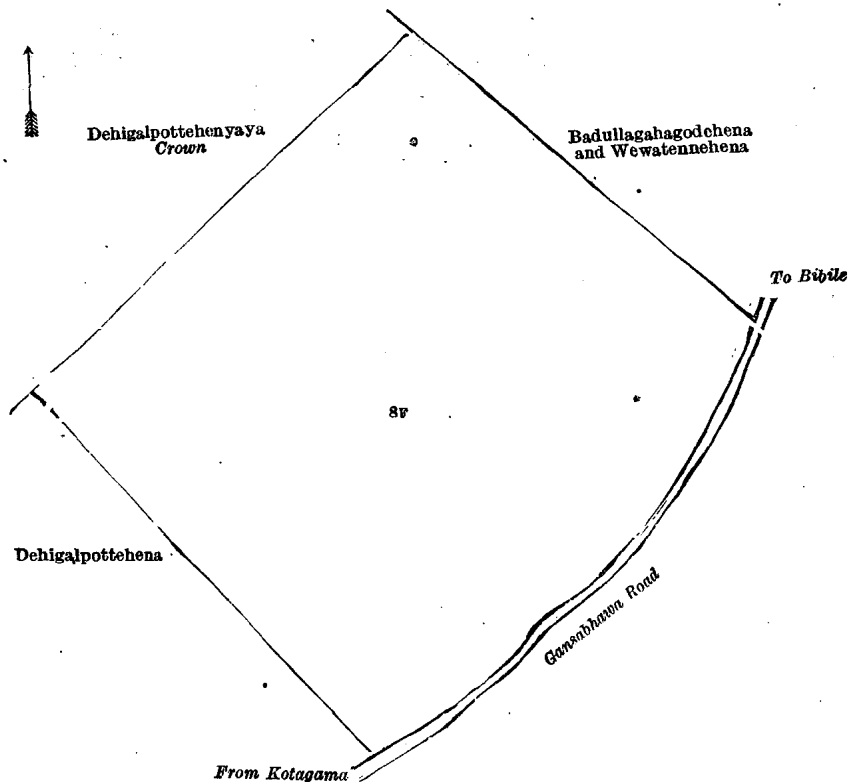
WHEREAS in pursuance of section 1 of the said Ordinances it was duly notified on the 18th day of May, 1906, that if no claim to the land commonly called or known as Dehigalpottihena, Badullagahagodehena, situate in the village of Mahabadullagammana, in the Wegam pattu korale of the Wellassa division, in the Province of Uva, containing in extent 12 acres and 15 perches, and shown as lot 8F in block survey preliminary plan 285 and in the annexed diagram, was made to Herbert White, Government Agent of the Province of Uva, within the period of three months from the date specified in such notice, such land would be declared the property of the Crown, and dealt with on account of the Crown (*vide* Notice No. 2,450):

And whereas (1) Pallegedera Basnayaka Mudiyansele Heen Appu and (2) Pallegedera Basnayaka Mudiyansele Kiri Banda made claim thereto; and whereas the said 1st and 2nd claimants having died during the pendency of the inquiry, their respective heirs, viz., (1a) Pallegedera Basnayaka Mudiyansele Kiri Banda and (1b) Pallegedera Basnayaka Mudiyansele Tissahamy, (2a) Pallegedera Basnayaka Mudiyansele Hudukuma, (2b) Pallegedera Basnayaka Mudiyansele Appuhamy, and (2c) Pallegedera Basnayaka Mudiyansele Bandara Menika were substituted as claimants; and whereas Herbert White and Frank Bartlett, Government Agents of the Province of Uva, and Norman Albert Hampton, Walter Ernest Wait, and Frederick Lewis, Special Officers appointed under section 28 of the said Ordinances, made due inquiry into such claim; I, Walter Ernest Wait, one of the aforesaid Special Officers, with the consent of His Excellency the Governor, do hereby, in pursuance of the two agreements in writing dated the 1st day of March, 1921, and the 2nd day of March, 1921, respectively, admit the claim of the said (1a), (1b), (2a), (2b), and (2c) claimants in the following proportion, viz.,  $\frac{1}{3}$  to the said (1a) and (1b) claimants, and  $\frac{2}{3}$  to the said (2a), (2b), and (2c) claimants, to the said land, as more fully described herein below, under section 4, sub-section (1), of the said Ordinances.

*Description of the Land referred to.*

The land commonly called or known as Dehigalpottihena, Badullagahagodehena, situated in the village of Mahabadullagammana, in the Wegam pattu korale of the Wellassa division, in the Province of Uva, containing in extent 12 acres and 15 perches, and shown as lot 8F in block survey preliminary plan 285 and in the annexed diagram; and bounded as follows: on the north by Dehigalpottihenyaya to be declared the property of the Crown under the Waste Lands Ordinances, Badullagahagodehena and Wewatennehena to be declared the property of Paragahatota Patirakananage Edward Sinno and others under the Waste Lands Ordinances; on the east by Badullagahagodehena and Wewatennehena to be declared the property of Paragahatota Patirakananage Edward Sinno and others under the Waste Lands Ordinances, the Gansabhawa road from Bibile to Kotagama; on the south by the Gansabhawa road from Bibile to Kotagama, Dehigalpottihena to be declared the property of Pallegedera Basnayaka Mudiyansele Mutu Menika and another under the Waste

Lands Ordinances; on the west by Dehigalpottehena to be declared the property of Pallegedera Basnayaka Mudiyansele Mutu Menika and another under the Waste Lands Ordinances, Dehigalpottehenya to be declared the property of the Crown under the Waste Lands Ordinances.



Surveyor-General's Office,  
Colombo, February 27, 1922.

Scale of 4 Chains to an Inch.

C. H. VINCE,  
for Surveyor-General.

March 31, 1922.

W. E. WATT,  
Special Officer.

**Uva S. O. No. 2,504.**

**Order under Section 4, Sub-section (1), of "The Waste Lands Ordinances of 1897, 1899, 1900, and 1903," admitting Land to be Private Property.**

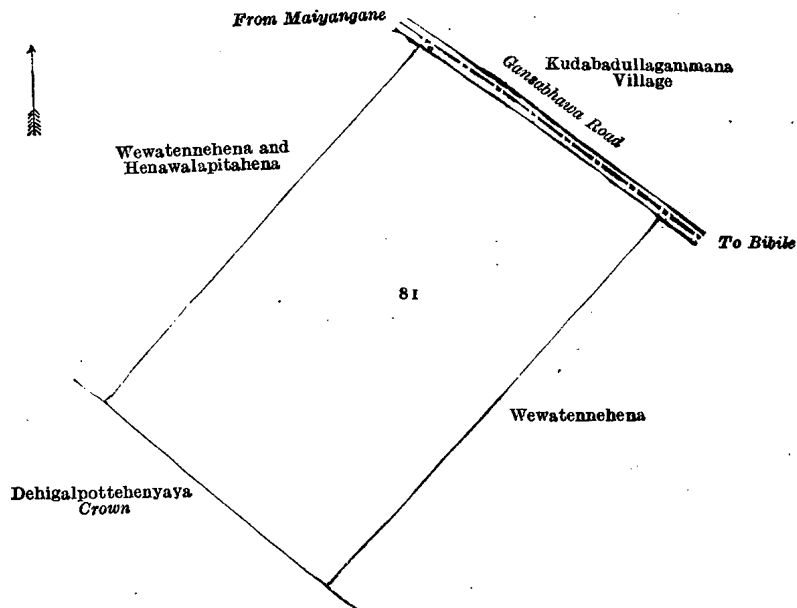
In the matter of the land commonly called or known as Wewatennehena, situate in the village of Mahabadullagammana, in the Wegam pattu korale of the Wellassa division, in the Province of Uva, and of "The Waste Lands Ordinances of 1897, 1899, 1900, and 1903."

WHEREAS in pursuance of section 1 of the said Ordinances it was duly notified on the 18th day of May, 1906, that if no claim to the land commonly called or known as Wewatennehena, situate in the village of Mahabadullagammana, in the Wegam pattu korale of the Wellassa division, in the Province of Uva, containing in extent 6 acres and 17 perches, and shown as lot 8r in block survey preliminary plan 285 and in the annexed diagram, was made to Herbert White, Government Agent of the Province of Uva, within the period of three months from the date specified in such notice, such land would be declared the property of the Crown, and dealt with on account of the Crown (*vide* Notice No. 2,450):

And whereas (1) Siyambalagedera *alias* Heennarammade Appuhamy and (2) Siyambalagedera Tissahamy made claim thereto, and whereas the 2nd claimant having died during the pendency of the inquiry, his heir (2a) Siyambalagedera Hudu Kuma was substituted as a claimant; and whereas Herbert White and Frank Bartlett, Government Agents of the Province of Uva, and Norman Albert Hampton, Walter Ernest Wait, and Frederick Lewis, Special Officers appointed under section 28 of the said Ordinances, made due inquiry into such claim, I, Walter Ernest Wait, one of the aforesaid Special Officers, with the consent of His Excellency the Governor, do hereby, in pursuance of the two agreements in writing dated the 1st day of March, 1921, and the 19th day of May, 1921, respectively, admit the claim of the said 1st and (2a) claimants to the said land, as more fully described herein below, under section 4, sub-section (1), of the said Ordinances.

*Description of the Land referred to.*

The land commonly called or known as Wewatennehena, situated in the village of Mahabadullagammana, in the Wegam pattu korale of the Wellassa division, in the Province of Uva, containing in extent 6 acres and 17 perches, and shown as lot 8r in block survey preliminary plan 285 and in the annexed diagram; and bounded as follows: on the north by Wewatennehena and Henawalapitahena to be declared the property of Attanayaka Mudiyansele Puchi Banda Arachchi gammana); on the east by the Gansabhawa road from Maiyangana to Bibile (the village limit of Kudabadullagammana); on the south by Wewatennehena to be declared the property of Hekolongollegedera Sudu Menika and others under the Waste Lands Ordinances; on the west by Dehigalpottehenya to be declared the property of the Crown under the Waste Lands Ordinances, Wewatennehena and Henawalapitahena to be declared the property of the Crown under the Waste Lands Ordinances, Wewatennehena and Henawalapitahena to be declared the property of Attanayaka Mudiyansele Puchi Banda Arachi under the Waste Lands Ordinances.



Surveyor-General's Office,  
Colombo, February 27, 1922.

Scale of 4 Chains to an Inch.

C. H. VINCE,  
for Surveyor-General.

March 31, 1922.

W. E. WAIT,  
Special Officer.

**Uva S. O. No. 2,505.**

**Order under Section 4, Sub-section (1), of "The Waste Lands Ordinances of 1897, 1899, 1900, and 1903," admitting Land to be Private Property.**

In the matter of the land commonly called or known as Wewatennehena, Henawalapitahena, situate in the village of Mahabadullagammana, in the Wegam pattu korale of the Wellassa division, in the Province of Uva, and of "The Waste Lands Ordinances of 1897, 1899, 1900, and 1903."

WHEREAS in pursuance of section 1 of the said Ordinances it was duly notified on the 18th day of May, 1906, that if no claim to the land commonly called or known as Wewatennehena, Henawalapitahena, situate in the village of Mahabadullagammana, in the Wegam pattu korale of the Wellassa division, in the Province of Uva, containing in extent 6 acres and 34 perches, and shown as lot 8K in block survey preliminary plan 285 and in the annexed diagram, was made to Herbert White, Government Agent of the Province of Uva, within the period of three months from the date specified in such notice such land would be declared the property of the Crown, and dealt with on account of the Crown (*vide* Notice No. 2,450):

And whereas Udagedera Beenikonara Mudiyansele Banda made claim thereto, and whereas the said claimant having died during the pendency of the inquiry, his heirs, viz., (a) Udagedera Beenikonara Mudiyansele Bandara Menika, (b) Udagedera Beenikonara Mudiyansele Punchi Banda, and (c) Udagedera Beenikonara Mudiyansele Tissahamy were substituted as claimants; and whereas Herbert White and Frank Bartlett, Government Agents of the Province of Uva, and Norman Albert Hampton, Walter Ernest Wait, and Frederick Lewis, Special Officers appointed under section 28 of the said Ordinances, made due inquiry into such claim; I, Walter Ernest Wait, one of the aforesaid Special Officers, with the consent of His Excellency the Governor, do hereby, in pursuance of the two agreement in writing dated the 2nd day of March, 1921, and the 19th day of May, 1921, respectively, admit the claim of the said (a), (b), and (c) claimants to the said land, as more fully described herein below, under section 4, sub-section (1), of the said Ordinances.

*Description of the Land referred to.*

The land commonly called or known as Wewatennehena, Henawalapitahena, situated in the village of Mahabadullagammana, in the Wegam pattu korale of the Wellassa division, in the Province of Uva, containing in extent 6 acres and 34 perches, and shown as lot 8K in block survey preliminary plan 285 and in the annexed diagram; and bounded as follows: on the north by Henawalapitahena to be declared the property of Kotagama Atanayaka Mudiyansele Madalakumburegedera Sudu Kuma under the Waste Lands Ordinances, the Gansabhawa road from Maiyangane to Bibile (the village limit of Kudabadullagammana); on the east by the Gansabhawa road from Maiyangane to Bibile (the village limit of Kudabadullagammana), Wewatennehena and Henawalapitahena to be declared the property of Attanayaka Mudiyansele Punchi Banda, Arachchi, under the Waste Lands Ordinances; on the south by Wewatennehena and Henawalapitahena to be declared the property of Attanayaka Mudiyansele Punchi Banda, Arachchi, under the Waste Lands Ordinances, Dehigalpottehenayaya to be declared the property of the Crown under the Waste Lands Ordinances; on the west by Dehigalpottehenayaya to be declared the property of the Crown under the Waste Lands Ordinances, Henawalapitahena to be declared the property of Kotagama Attanayaka Mudiyansele Madalakumburegedera Sudu Kuma under the Waste Lands Ordinances.

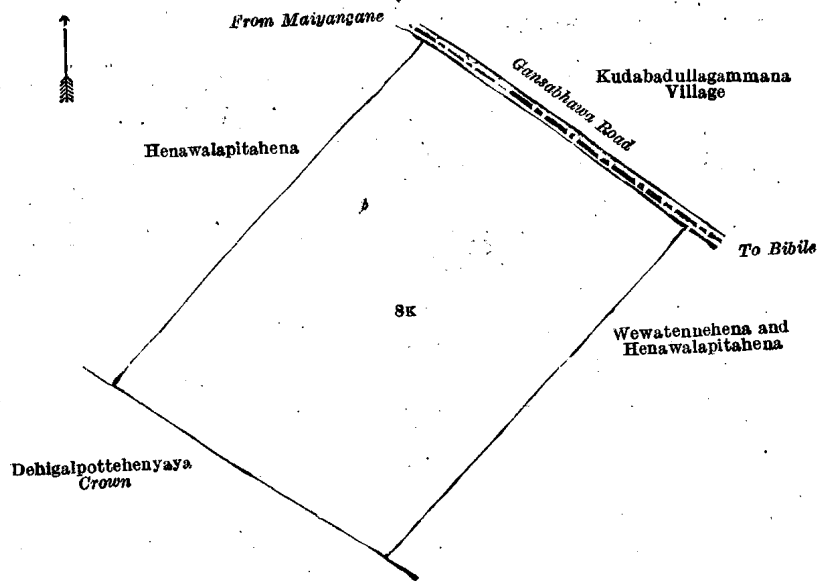
[For Diagram see page 1292.]

**Uva S. O. No. 2,506.**

**Order under Section 4, Sub-section (1), of "The Waste Lands Ordinances of 1897, 1899, 1900, and 1903," admitting Land to be Private Property.**

In the matter of the land commonly called or known as Dehigalpottehena, situate in the village of Mahabadullagammana, in the Wegam pattu korale of the Wellassa division, in the Province of Uva, and of "The Waste Lands Ordinances of 1897, 1899, 1900, and 1903."

WHEREAS in pursuance of section 1 of the said Ordinances it was duly notified on the 18th day of May, 1906, that if no claim to the land commonly called or known as Dehigalpottehena, situate in the village of Mahabadullagammana, in the Wegam pattu korale of the Wellassa division, in the Province of Uva, containing in extent 6 acres and 3 perches, and shown as lot 8E in block survey preliminary plan 285 and in the annexed diagram, was made to Herbert White, Government Agent of the Province of Uva, within the period of three months from the date specified in such notice, such land would be declared the property of the Crown, and dealt with on account of the Crown (*vide* Notice No. 2,450):



Surveyor-General's Office,  
Colombo, February 27, 1922.

Scale of 4 Chains to an Inch.

C. H. VINCE,  
for Surveyor-General.

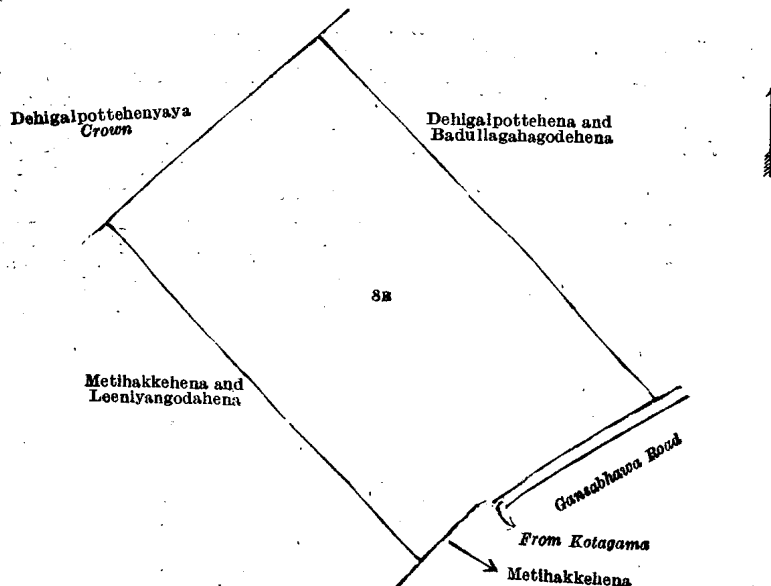
March 31, 1922.

W. E. WAIT,  
Special Officer.

And whereas Pallegedera Basnayaka Mudiyansele Banda made claim thereto ; and whereas the said claimant having died during the pendency of the inquiry, his heirs (1) Pallegedera Basnayaka Mudiyansele Mutu Menika and (2) Pallegedera Basnayaka Mudiyansele Heen Menika were substituted as claimants ; and whereas Herbert White and Frank Bartlett, Government Agents of the Province of Uva, and Norman Albert Hampton, Walter Ernest Wait, and Frederick Lewis, Special Officers appointed under section 28 of the said Ordinances, made due inquiry into such claim ; I, Walter Ernest Wait, one of the aforesaid Special Officers, with the consent of His Excellency the Governor, do hereby, in pursuance of the agreement in writing dated the 1st day of March, 1921, admit the claim of the said 1st and 2nd claimants to the said land, as more fully described herein below, under section 4, sub-section (1), of the said Ordinances.

*Description of the Land referred to.*

The land commonly called or known as Dehigalpottehena, situated in the village of Mahabadullagammana, in the Wegam pattu korale of the Wellasadivision, in the Province of Uva, containing in extent 6 acres and 3 perches, and shown as lot 8K in block survey preliminary plan 285 and in the annexed diagram ; and bounded as follows : on the north by Dehigalpottehenayaya to be declared the property of the Crown under the Waste Lands Ordinances, Dehigalpottehena and Badullagahagodehena to be declared the property of Pallegedera Basnayaka Mudiyansele Kiri Banda and others under the Waste Lands Ordinances ; on the east by Dehigalpottehena and Badullagahagodehena to be declared the property of Pallegedera Basnayake Mudiyansele Kiri Banda and others under the Waste Lands Ordinances, the Gansabhawa road to Kotagama ; on the south by the Gansabhawa road to Kotagama, Metihakkehena to be declared the property of Pattiya-arawegedara Sudu Menika under the Waste Lands Ordinances, Metihakkehena and Leeniyangodahena to be declared the property of Udahenwelagedara Sudu Menika under the Waste Lands Ordinances ; on the west by Metihakkehena and Leeniyangodahena to be declared the property of Udahenwelagedara Sudu Menika under the Waste Lands Ordinances, Dehigalpottehenayaya to be declared the property of the Crown under the Waste Lands Ordinances.



Surveyor-General's Office,  
Colombo, February 27, 1922.

Scale of 4 Chains to an Inch.

C. H. VINCE,  
for Surveyor-General.

March 31, 1922.

W. E. WAIT,  
Special Officer.

Uva S. O. No. 2,507.

Order under Section 4, Sub-section (1), of "The Waste Lands Ordinances of 1897, 1899, 1900, and 1903," admitting Land to be Private Property.

In the matter of the lands commonly called or known as Metihakkehena and Leeniyangodahena, &c., situate in the village of Mahabadullagammana, in the Wegam pattu korale of the Wellassa division, in the Province of Uva, and of "The Waste Lands Ordinances of 1897, 1899, 1900, and 1903."

WHEREAS in pursuance of section 1 of the said Ordinances it was duly notified on the 18th day of May, 1906, that if no claim to the lands commonly called or known as Metihakkehena and Leeniyangodahena, &c., situate in the village of Mahabadullagammana, in the Wegam pattu korale of the Wellassa division, in the Province of Uva, containing in extent 8 acres and 14 perches, and shown as lots 8D and 67A in block survey preliminary plan 285 and in the annexed diagram, was made to Herbert White, Government Agent of the Province of Uva, within the period of three months from the date specified in such notice, such lands would be declared the property of the Crown, and dealt with on account of the Crown (*vide* Notice No. 2,450):

And whereas (1) Udahenwelagedera Sudu Kuma and (2) ditto Sudu Menika made claim thereto; and whereas the said 1st claimant having died during the pendency of the inquiry, the said 2nd claimant was substituted as her heir; and whereas Herbert White and Frank Bartlett, Government Agents of the Province of Uva, and Norman Albert Hampton, Walter Ernest Wait, and Frederick Lewis, Special Officers appointed under section 28 of the said Ordinances, made due inquiry into such claim; I, Walter Ernest Wait, one of the aforesaid Special Officers, with the consent of His Excellency the Governor, do hereby, in pursuance of the agreement in writing dated the 1st day of March, 1921, admit the claim of the said 2nd claimant to the said land, as more fully described herein below, under section 4, sub-section (1), of the said Ordinances.

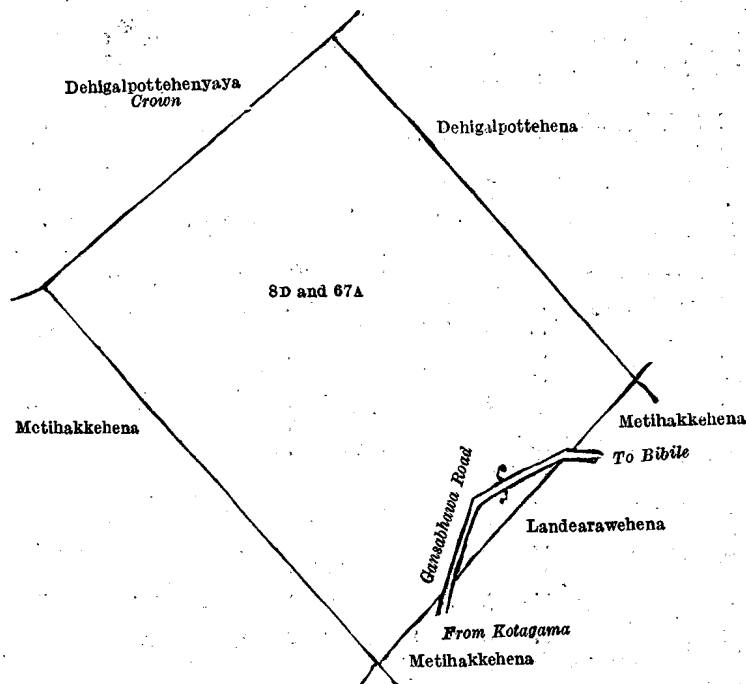
Description of the Lands referred to.

The following lots situated in the village of Mahabadullagammana, in the Wegam pattu korale of the Wellassa division, in the Province of Uva, as described in the annexed diagram:—

Block survey preliminary plan 285.

Lot.	Name of Land.	Extent, A. R. P.
8D ..	Metihakkehena and Leeniyangodahena	7 3 36
67A ..	Serugaspitiyehena	0 0 18
(Exclusive of the Gansabhawa road passing through the land.)		8 0 14

and bounded as follows: on the north by Dehigalpottehenya to be declared the property of the Crown under the Waste Lands Ordinances, Dehigalpottehena to be declared the property of Pallegedara Basnayaka Mudiyansele Mutu Menika and another under the Waste Lands Ordinances; on the east by Dehigalpottehena to be declared the property of Pallegedara Basnayaka Mudiyansele Mutu Menika and another under the Waste Lands Ordinances, Metihakkehena to be declared the property of Pattiya-arawegedara Sudu Menika under the Waste Lands Ordinances, Lande-arawehena to be declared the property of Pattiya-arawegedara Sudu Menika under the Waste Lands Ordinances; on the south by Lande-arawehena to be declared the property of Pattiya-arawegedara Sudu Menika under the Waste Lands Ordinances, Metihakkehena to be declared the property of Pattiya-arawegedara Sudu Menika under the Waste Lands Ordinances, Metihakkehena to be declared the property of Udagedara Beenikonara Mudiyansele Mutu Banda, Arachchi, under the Waste Lands Ordinances; on the west by Metihakkehena to be declared the property of Udagedara Beenikonara Mudiyansele Mutu Banda Arachchi, under the Waste Lands Ordinances, Dehigalpottehenya to be declared the property of the Crown under the Waste Lands Ordinances.



Surveyor-General's Office,  
Colombo, February 27, 1922.

Scale of 4 Chains to an Inch.

C. H. VINCE,  
for Surveyor-General.

March 31, 1922.

W. E. WAIT,  
Special Officer.

## Uva S. O. No. 2,508.

Order under Section 2 of "The Waste Lands Ordinances of 1897, 1899, 1900, and 1903,"  
declaring Land to be Crown property.

In the matter of the lands commonly called or known as Gala-oya (part), reservation for Gansabhawa road, &c., situate in the village of Mahabadullagammana, in the Wegam pattu korale of the Wellassa division, in the Province of Uva, and of "The Waste Lands Ordinances of 1897, 1899, 1900, and 1903."

THE notice required by section 1 of "The Waste Lands Ordinances of 1897, 1899, 1900, and 1903," having been duly published in manner prescribed by that section in respect of the above-named lands (*vide* Notice No. 7,600), and no claim having been made to the said lands or to any interest therein within the period of three months from the date specified in the said notice, I, Maxwell MacLagan Wedderburn, Special Officer appointed under section 28 of the said Ordinances, under and by virtue of the powers vested in me in that behalf by section 2 of the said Ordinances, do hereby on this 20th day of May, 1922, order and declare that the said lands, as more fully described herein below, situate in the village of Mahabadullagammana, in the Wegam pattu korale of the Wellassa division, in the Province of Uva, and shown as lots 1, 3, 5½, 9, 9½, 10, 11, 12, 12c, 14, 17, 20, 22, 25, 26, 27, 29, 30, 32, 41, 51A, 52A, 53A, 66, 68, 70, 72, 72½, 83, and 24D in block survey preliminary plan 285 and in the annexed diagrams, and containing in extent 98 acres and 18 perches, are the property of the Crown.

*Description of the Lands referred to.*

The following lots situated in the village of Mahabadullagammana, in the Wegam pattu korale of the Wellassa division, in the Province of Uva, as described in the annexed diagrams:—

## I.—Block survey preliminary plan 285.

Lot.	Name of Land.	Extent, A. R. P.	Lot.	Name of Land.	Extent, A. R. P.
1 ..	Part of Gala-oya ..	0 0 29	29 ..	Medakandurelanda ..	0 2 20
3 ..	Reservation for Gansabhawa road ..	0 0 10	30 ..	Ela ..	0 0 19
5½ ..	Part of Gala-oya ..	0 0 17	32 ..	Adipara ..	0 0 11
9 ..	Part of Gansabhawa road ..	1 1 31	41 ..	Malakandura ..	0 0 23
9½ ..	Gansabhawa road ..	0 2 6	51A ..	Ela ..	0 0 3
10 ..	Part of Kadinkandura ..	0 1 36	52A ..	Do. ..	0 0 4
11 ..	Wallihelemukalana ..	46 1 35	53A ..	Do. ..	0 0 1
12 ..	Gansabhawa road ..	0 2 22	66 ..	Gallindakandura ..	0 1 22
12c ..	Do. ..	0 2 16	68 ..	Galkadamukalana ..	33 1 3
14 ..	Do. ..	0 1 37	70 ..	Malakandura (part of) ..	0 0 7
17 ..	Medakandura ..	1 0 0	72 ..	Ela ..	0 0 35
20 ..	Ela ..	0 1 7	72½ ..	Part of ela ..	0 0 3
22 ..	Gala-oya (part of) ..	1 0 11	83 ..	Part of Potawekandura ..	0 0 2
25 ..	Part of Mudiyalakandura ..	1 2 37			
26 ..	Kotabogodamukalana ..	6 2 12			97 3 38
27 ..	Warakagahakumbura ..	1 1 19			

and bounded as follows: on the north by part of the Gansabhawa road from Maiyangane to Bibile (the village limit of Kudabadullagammana); on the east by part of Gala-oya (the village limit of Kawdella), part of Mudiyalakandura (the village limit of Kuruambe); on the south by part of Mudiyalakandura (the village limit of Kuruambe), part of Potawekandura (the village limit of Kuruambe), part of ela (the village limit of Kuruambe), part of Malakandura (the village limit of Kuruambe), the village limits of Kuruambe and Kotagama; on the west by the village limit of Kotagama, part of Kadinkandura (the village limit of Udamallehewa), the village limit of Udamallehewa, the village limit of Pallemallehewa, part of Gala-oya (the village limit of Pallemallehewa).

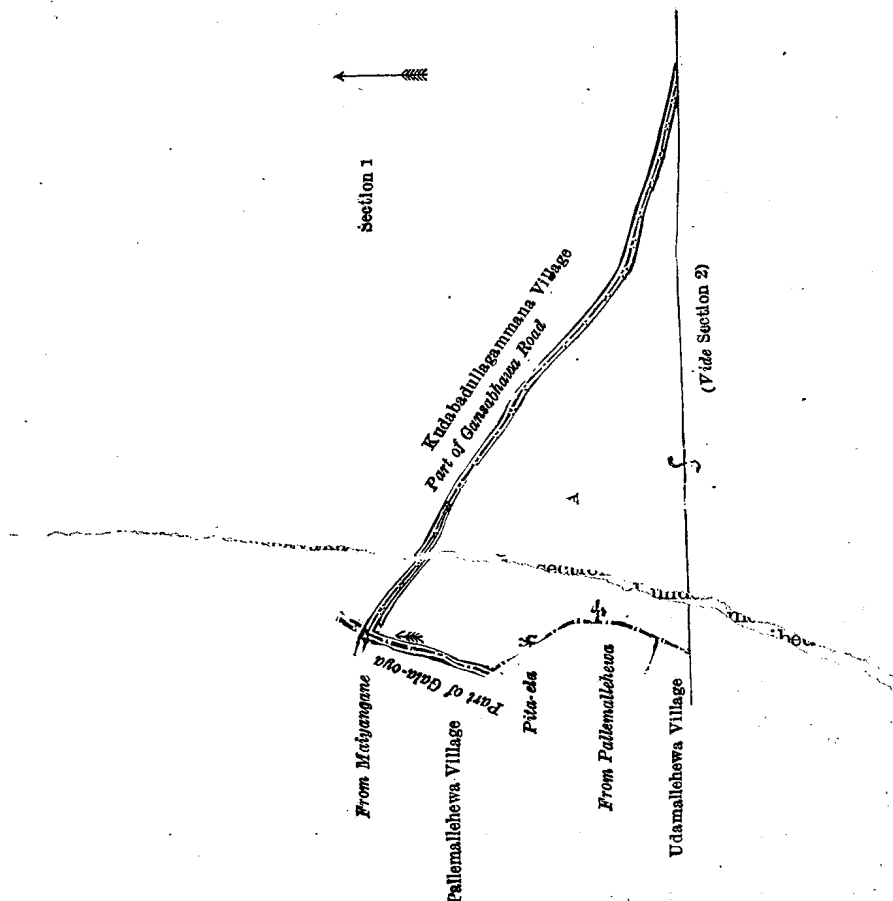
NOTE.—The following lots lying within the above-mentioned boundaries are excluded from this order, and no part of their aggregate acreage of 664 acres and 38 perches is included in the acreage of 97 acres 3 roods and 38 perches given above:—

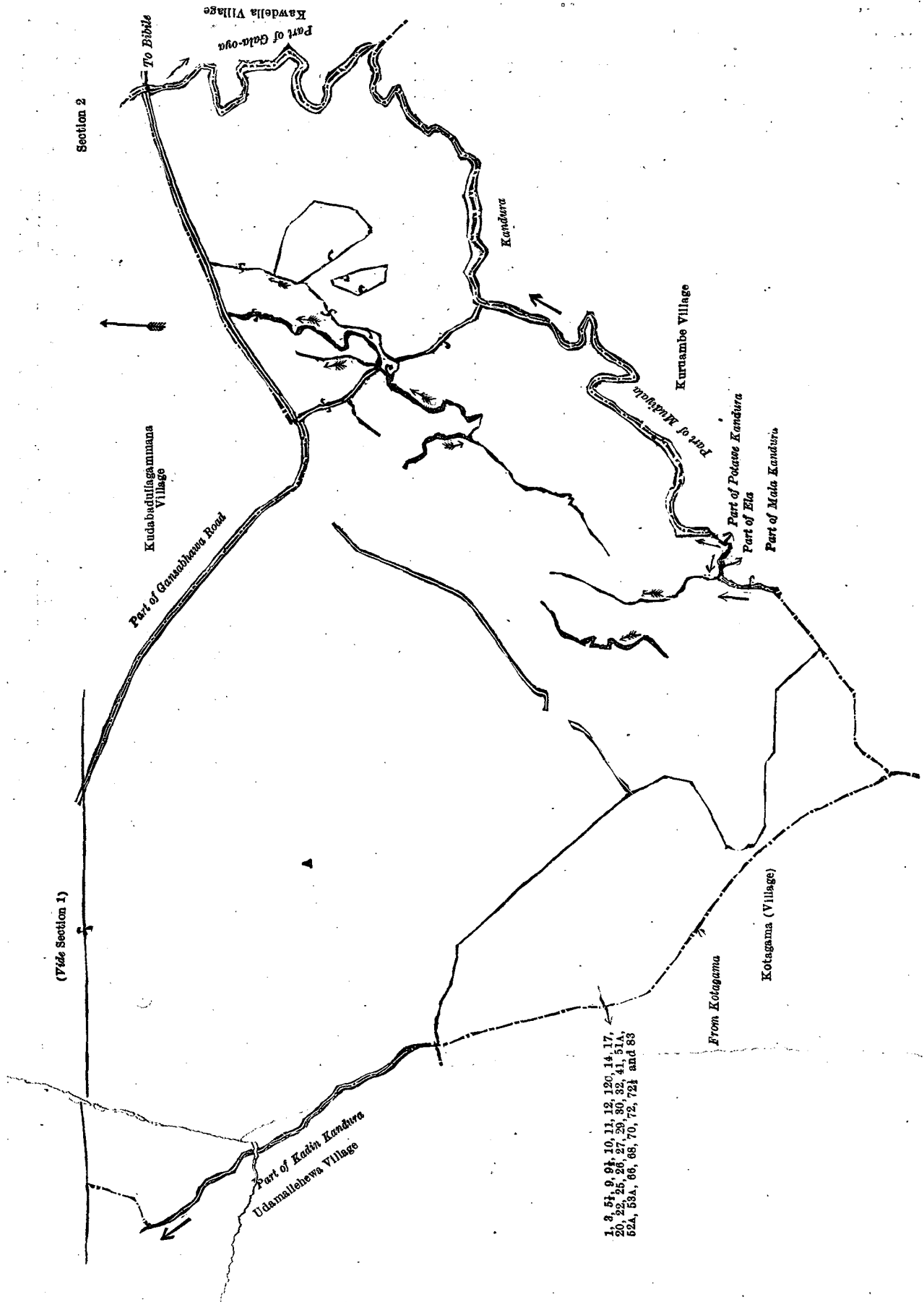
## Block survey preliminary plan 285.

Lot.	Name of Land.	Extent, A. R. P.	Lot.	Name of Land.	Extent, A. R. P.
A 2 ..	Oyabodalanda <i>alias</i> Galaoyalangka- kele (reservation for Gala-oya) ..	1 0 10	A 8L ..	Henawalapitahena ..	5 0 16
A 4 ..	T. P. 152,881 ..	5 0 24	A 12A ..	Gansabhawa road ..	0 0 18
A 5 ..	Pita-ela (part of) ..	0 0 7	A 12B ..	Do. ..	0 0 10
A 5½ ..	Pallemullekumbura ..	0 3 14	A 13 ..	Hekolongollehena, Badullagahagode- hena ..	10 0 30
A 6 ..	Adipara ..	0 0 16	A 13A ..	Ruppagawahena ..	0 2 11
A 7 ..	Lot cancelled.		A 13B ..	Badullagahagodehena ..	6 0 25
A 8 ..	Dehigalpottahena, Demataketiya- hena, &c. ..	295 0 36	A 15 ..	Kudabubulu-arawa and Mahabubule- arawa (T. P. 152,883 and T. P. 152,882) ..	2 0 8
A 8A ..	Metihakkehena ..	0 0 15	A 15½ ..	Kudabubule-arawa ..	0 0 10
A 8A1 ..	Do. ..	0 0 22	A 16 ..	Karambalandehena ..	3 0 4
A 8B ..	Do. ..	0 0 20	A 16A ..	Do. ..	3 0 19
A 8B1 ..	Do. ..	0 0 11	A 16B ..	Do. ..	3 0 20
A 8C ..	Do. ..	10 0 32	A 18 ..	Haduwanarawa ..	7 0 23
A 8D ..	Do. and Leeniyangodahena ..	7 3 36	A 19 ..	Palle-arawa (part of T. P. 213,793) ..	0 1 26
A 8E ..	Dehigalpottahena ..	6 0 3	A 21 ..	Lot cancelled.	
A 8F ..	Do. and Badullagahagoda- hena ..	12 0 15	A 22½ ..	Do. ..	
A 8G ..	Badullagahagodehena and Wewa- tennehena ..	10 1 4	A 23 ..	Do. ..	
A 8H ..	Wewatennehena ..	10 0 30	A 24 ..	Gangodalandehena and Nelliwinne- hena ..	20 2 25
A 8I ..	Do. ..	6 0 17	A 24A ..	Nelliwinnewatta ..	1 0 14
A 8J ..	Do. and Henawalapitahena ..	6 0 28	A 24B ..	Do. ..	0 1 1
A 8K ..	Do. ..	6 0 34	A 24C ..	Aswedduma ..	2 0 35

Lot.	Name of Land.	Extent, A. R. P.	Lot.	Name of Land.	Extent, A. R. P.
A 24D ..	Ela	0 0 20	A 53 ..	Harangawehena	0 3 25
A 24E ..	Gangodalandehena and Nelliwinnehena	12 0 23	A 54 ..	Aratugahakumbura (T. P. 344,182)	1 3 20
A 24F ..	Warakagahakumburehena, Kotabogodahena	7 3 3	A 55 ..	Waraththaire (T. P. 344,167)	1 1 30
A 24G ..	Nelliwinnehena	4 0 13	A 56 ..	Mahairekumbura (T. P. 344,685)	2 0 20
A 24H ..	Do.	10 0 13	A 57 ..	Gannilekumbura	3 2 9
A 24I ..	Do.	6 0 6	A 58 ..	Gannilewatta	0 2 17
A 24J ..	Do. (reservation for Gansabhawa road)	0 1 16	A 59 ..	Do.	0 2 36
A 28 ..	Kongahakumburehenebokoratuwa (reservation for old bo-tree)	0 1 29	A 60 ..	Do.	1 1 4
A 31 ..	Gurugalwalapitahena	2 3 25	A 61 ..	Goda-arawewatta	0 1 32
A 33 ..	Hekolongollewatta	0 1 7	A 62 ..	Meegahawatta	0 3 5
A 34 ..	Do.	0 1 9	A 63 ..	Hinnaranmadewatta	2 3 3
A 35 ..	Do.	0 2 21	A 64 ..	Kongahamulawatta	1 2 12
A 36 ..	Hekolongollegodapitawatta	0 2 13	A 65 ..	Lande-arawewatta	0 3 29
A 37 ..	Hekolongollewatta	3 3 13	A 67 ..	Ambagahakanattehena	10 3 13
A 38 ..	Badullagaha-arawa, Hekolongolkumbura	42 1 33	A 67A ..	Serugaspitiyehena	0 0 18
A 38 <sup>1</sup> / <sub>2</sub> ..	T. P. 152,884	0 1 0	A 67B ..	Lande-arawehena	3 2 39
A 38 <sup>3</sup> / <sub>4</sub> ..	T. P. 173,447	0 3 25	A 67C ..	Lande-arawehena, Serugaspitiyehena, &c.	20 0 11
A 39 ..	Godakumburewatta	0 2 31	A 67D ..	Ambagahakanattehena, Polgahawattehena, &c.	10 0 28
A 40 ..	Kamatagahamullewatta	2 1 34	A 69 ..	Pallegedarawatta	3 1 15
A 42 ..	Hekolongollepahalawatta	1 0 18	A 71 ..	Helagedarapahalawatta, Udagedarawatta	14 3 5
A 43 ..	Pattiarawewatta	1 2 30	A 73 ..	Pitahewatta	2 3 23
A 44 ..	Pattiarawewatta, Kudairewatta	3 2 5	A 74 ..	Ela	0 2 16
A 45 ..	Bogahakumburewatta	0 1 17	A 75 ..	Pitahewattehena	1 0 5
A 46 ..	Bogahakumbura (T. P. 344,168)	1 1 34	A 76 ..	Siyambalagedarawatta	3 0 10
A 47 ..	Harangawa (T. P. 344,180)	1 2 5	A 77 ..	Ela	0 0 24
A 48 ..	Kongahakumbura (T. P. 344,181)	4 1 19	A 78 ..	Siyambala-arawa	3 0 3
A 49 ..	Ambagahamulawatta	1 2 2	A 79 ..	Kendaththira	1 1 14
A 50 ..	Ambagahamulamedawatta	1 0 4	A 80 ..	Ketakelegahakumbura (T. P. 344,228)	3 2 25
A 51 ..	Ambagahamulawatta	0 3 11	A 81 ..	Bogahakumburewatta	5 1 12
A 51D ..	Do.	0 1 30	A 81A ..	Ketakelewatta	1 1 34
A 52 ..	Do.	1 1 2	A 82 ..	Kohilamullewatta	0 3 1

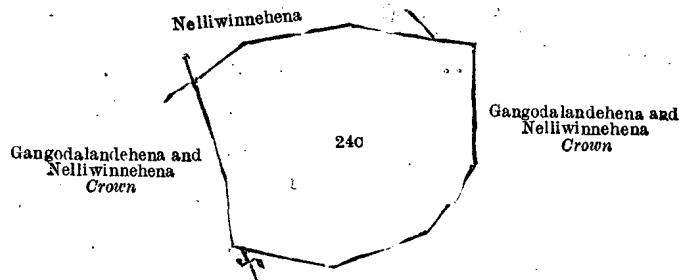
664 0 38











Surveyor-General's Office,  
Colombo, February 28, 1922.

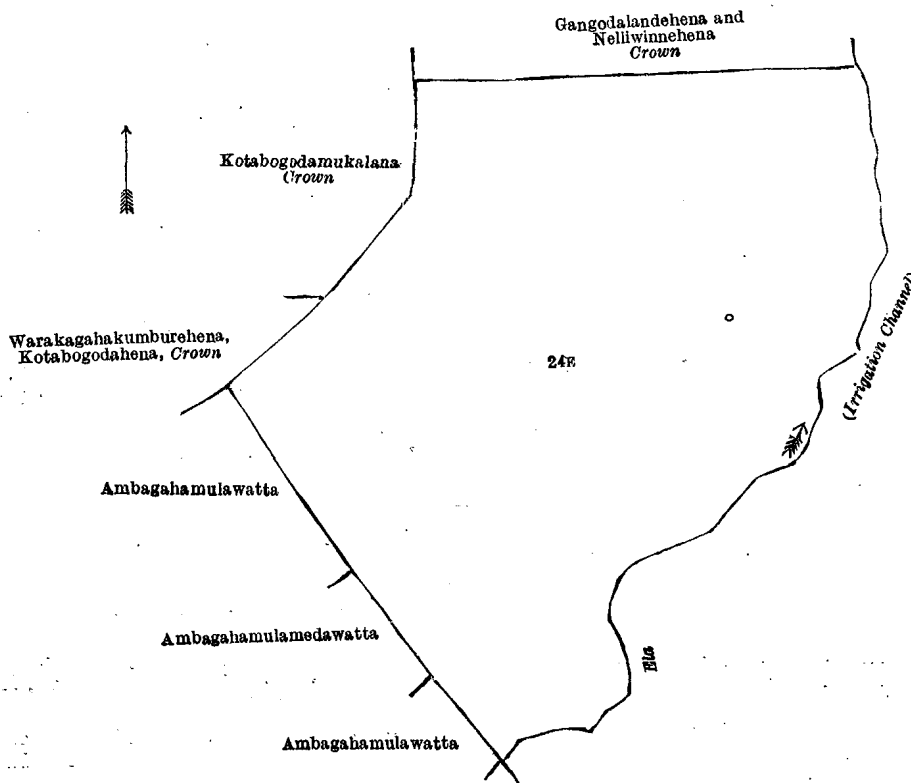
Scale of 4 Chains to an Inch.

C. H. VINCE,  
for Surveyor-General.

II.—Block survey preliminary plan 285.

Lot.	Name of Land.	Extent, A. R. P.
24E	Gangodalandehena, Nelliwinnehena	12 0 23

and bounded as follows : on the north by Gangodalandehena and Nelliwinnehena to be declared the property of the Crown under the Waste Lands Ordinances ; on the east by an ela (irrigation channel) ; on the south by an ela (irrigation channel), Ambagahamulawatta claimed by Basnayaka Mudiyansele Ukku Banda Gamarala, Ambagahamulamedawatta claimed by Pallegedara Ukku Banda Gamarala ; on the west by Ambagahamulawatta (private), Warakagahakumburehena, Kotabogodahena to be declared the property of the Crown under the Waste Lands Ordinances, Kotabogodamukalana to be declared the property of the Crown under the Waste Lands Ordinances.



Surveyor-General's Office,  
Colombo, February 28, 1922.

Scale of 4 Chains to an Inch.

C. H. VINCE,  
for Surveyor-General.

M. M. WEDDERBURN,  
Special Officer.

May 20, 1922.

Uva S. O. No. 2,510.

Order under Section 4, Sub-section (1), of "The Waste Lands Ordinances of 1897, 1899, 1900, and 1903,"  
declaring Land to be Crown Property.

In the matter of the lands commonly called or known as Wewatennapatana *alias* Millallagollepatana, Yombuwatta *alias* Tombuwatta (reservation for Maha-oya), &c., situate in the village of Ambadandegama, in the Kumbalwela korale of the Yatikinda division, in the Province of Uva, and of "The Waste Lands Ordinances of 1897, 1899, 1900, and 1903."

WHEREAS in pursuance of section 1 of the said Ordinances it was duly notified on the 24th day of January, 1919, that if no claim to the lands commonly called or known as Wewatennapatana *alias* Millallagollepatana, Yombuwatta *alias* Tombuwatta (reservation for Maha-oya), &c., situate in the village of Ambadandegama, in the Kumbalwela korale of the Yatikinda division, in the Province of Uva, containing in extent 107 acres 2 roods and 11 perches, and shown as lots 1, 8B, 12, 12A, 12C, 113, 113B, 113C, 214½, 216, 216A, 216B, 216C, 216D, 216E, 241, 241B, 241½, 241½B, 241½C, and 241½D in block survey preliminary plan 271 and in the annexed diagrams, was made to Arnold Langdon Crossman, Special Officer appointed under section 28 of the said Ordinances, within the period of three months from the date specified in such notice, such lands would be declared the property of the Crown, and dealt with on account of the Crown (*vide* Notice No. 7,095):

And whereas (1) Nadeyar Suppramaniam made claim to the above-mentioned lots 241, 241B, 241 $\frac{1}{2}$ , 241 $\frac{1}{2}$ B, 241 $\frac{1}{2}$ C, and 241 $\frac{1}{2}$ D; and whereas (2) Ana Sena Sinnatamby Pillai made claim to the above-mentioned lots 8B, 12, 12A, and 12C; and whereas (3) Kadawatkumbura Kuma, (4) ditto Mutumenika, and (5) Banduge James Appuhamy made claim to the above-mentioned lot 8B; and whereas (6) Periannen's son, Karuppannen, made claim to the above-mentioned lots 12, 12A, and 12C; and whereas (7) Abeyakoon Banneka Mudiyanseelage Hudu Banda and (8) Abeyakoon Banneka Mudiyanseelage Mudiyanse made claim to the above-mentioned lots 113, 113B, and 113C; and whereas (9) Thana Arunasalam Pillai made claim to the above-mentioned lots 1, 12, 12A, and 12C; and whereas (10) Dambawinne Tikiri Kumarihamy and (11) Henry Edward Dambawinne made claim to the above-mentioned lots 1, 8B, 12, 12A, 12C, 113, 113B, 113C, 214 $\frac{1}{2}$ , 216, 216A, 216B, 216C, 216D, 216E, 241, 241B, 241 $\frac{1}{2}$ , 241 $\frac{1}{2}$ B, 241 $\frac{1}{2}$ C, and 241 $\frac{1}{2}$ D; and whereas the said 1st claimant entered into an agreement in writing dated the 21st day of August, 1919, whereby in consideration of his being declared the purchaser of  $\frac{1}{2}$  an acre more or less of lots 241 and 241 $\frac{1}{2}$  of the notice and of the block survey preliminary plan 271, now shown as lots 241A and 241 $\frac{1}{2}$ A on the same plan, upon payment to the Government Agent at Badulla, on or before the 21st day of November, 1919, of a sum of Rupees Eight only (Rs. 8), he withdrew his claim to the above-mentioned lots 241, 241B, 241 $\frac{1}{2}$ , 241 $\frac{1}{2}$ B, 241 $\frac{1}{2}$ C, and 241 $\frac{1}{2}$ D of this order; and whereas the said 2nd claimant entered into an agreement in writing dated the 21st day of August, 1919, whereby in consideration of the Settlement Officer settling as private property outside the Waste Lands Ordinances (i.) unnoticed lots 7, 9, and 10 of block survey preliminary plan 271, and (ii.) lot 11 of the notice and of the block survey preliminary plan 271, and 13 acres more or less of lot 12 of the notice and of the block survey preliminary plan 271, now shown as lot 12D on the same plan, he withdrew his claim to the above-mentioned lots 8B, 12, 12A, and 12C of this order; and whereas the said 3rd and 4th claimants entered into two agreements in writing dated the 24th day and the 21st day of August, 1919, respectively, whereby in consideration of their being declared the purchasers of 2 $\frac{3}{4}$  acres more or less of lot 8 of the notice and of the block survey preliminary plan 271, now shown as lot 8A on the same plan, upon payment to the Government Agent at Badulla on or before the 21st day of November, 1919, of a sum of Rupees Twenty only (Rs. 20), they withdrew their claims to the above-mentioned lot 8B of this order; and whereas the said 5th claimant entered into an agreement in writing dated the 21st day of August, 1919, whereby in consideration of his being declared the purchaser of 1 acre more or less of lot 8 of the notice and of the block survey preliminary plan 271, now shown as lot 8 on the same plan, upon payment to the Government Agent at Badulla or to the Settlement Officer, on or before the 21st day of November, 1919, of a sum of Rupees Seven and Cents Fifty only (Rs. 7.50), he withdrew his claim to the above-mentioned lot 8B of this order; and whereas the said 6th claimant entered into an agreement in writing dated the 21st day of August, 1919, whereby in consideration of the Settlement Officer settling as private property outside the Waste Lands Ordinances, (a) lot 11 of the notice and of the block survey preliminary plan 271, and (b) 4 acres more or less of lot 12 of the notice and of the block survey preliminary plan 271, now shown as lot 12B on the same plan, he withdrew his claim to the above-mentioned lots 12, 12A, and 12C of this order; and whereas the said 7th and 8th claimants entered into an agreement in writing dated the 21st day of August, 1919, whereby in consideration of (a) the Settlement Officer settling as private property outside the Waste Lands Ordinances lot 118 of the notice and of the block survey preliminary plan 271, and (b) their being declared the purchasers of 1 $\frac{1}{2}$  acre more or less of lot 113 of the notice and of the block survey preliminary plan 271, now shown as lot 113A on the same plan, upon payment to the Government Agent at Badulla, on or before the 21st day of November, 1919, of a sum of Rupees Ten only (Rs. 10), they withdrew their claims to the above-mentioned lots 113, 113B, and 113C of this order; and whereas the said 9th claimant entered into an agreement in writing dated the 21st day of August, 1919, whereby in consideration of the Settlement Officer settling as private property outside the Waste Lands Ordinances (a) unnoticed lots 5, 5 $\frac{1}{2}$ , 3, 3 $\frac{1}{2}$ , 2, and 4 of the block survey preliminary plan 271, and (b) 18 acres more or less of lot 1 of the notice and of the block survey preliminary plan 271, now shown as lot 1A on the same plan, he withdrew his claim to the above-mentioned lots 1, 12, 12A, and 12C of this order; and whereas the said 10th and 11th claimants entered into an agreement in writing countersigned by Dangamuwe Wijesingha Bandara, the husband of the said 10th claimant, dated the 21st day of August, 1919, whereby in consideration of the Settlement Officer settling as private property outside the Waste Lands Ordinances (a) lots 6 and 11 of the notice and of the block survey preliminary plan 271, (b) 4 acres more or less of lot 12, 13 acres more or less of lot 12, and 18 acres more or less of lot 1, all of the notice and of the block survey preliminary plan 271, now shown as lots 12B, 12D, and 1A, respectively, on the same plan, and (c) unnoticed lots 4, 9, 10, 5, 2, 3, 7, 2 $\frac{1}{2}$ , 3 $\frac{1}{2}$ , and 5 $\frac{1}{2}$ , containing in extent 180 acres 2 roods and 25 perches more or less of the block survey preliminary plan 271, they withdrew their claims to the above-mentioned lots 1, 8B, 12, 12A, 12C, 113, 113B, 113C, 214 $\frac{1}{2}$ , 216, 216A, 216B, 216C, 216D, 216E, 241, 241B, 241 $\frac{1}{2}$ , 241 $\frac{1}{2}$ B, 241 $\frac{1}{2}$ C, and 241 $\frac{1}{2}$ D of this order; I, Walter Ernest Wait, Special Officer appointed under section 28 of the said Ordinances, under and by virtue of the powers vested in me in that behalf by section 4 of the said Ordinances, do hereby on this 10th day of March, 1922, order and declare, under section 4, sub-section (1), of the said Ordinances, that the said lands, as more fully described herein below, are the property of the Crown.

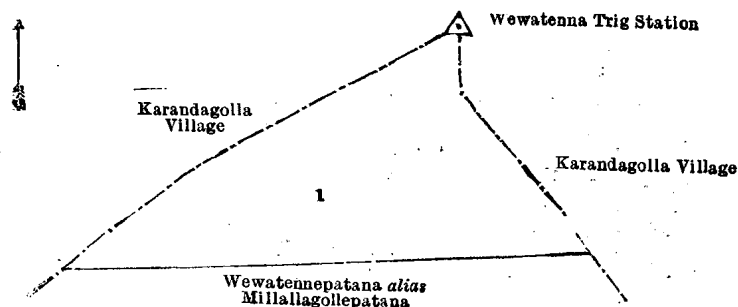
*Description of the Lands referred to.*

The following lots situated in the village of Ambadandegama, in the Kumbalwela korale of the Yatikinda division in the Province of Uva, as described in the annexed diagrams:—

I.—Block survey preliminary plan 271.

Lot.	Name of Land.	Extent, A. R. P.
1	Wewatennapatana <i>alias</i> Millallagollepatana	2 2 34

and bounded as follows: on the north by the village limit of Karandagolla, Wewatenna Trigonometrical Station, the village limit of Karandagolla; on the east by the village limit of Karandagolla; on the south by Wewatennapatana *alias* Millallagollepatana (private); on the west by the village limit of Karandagolla.

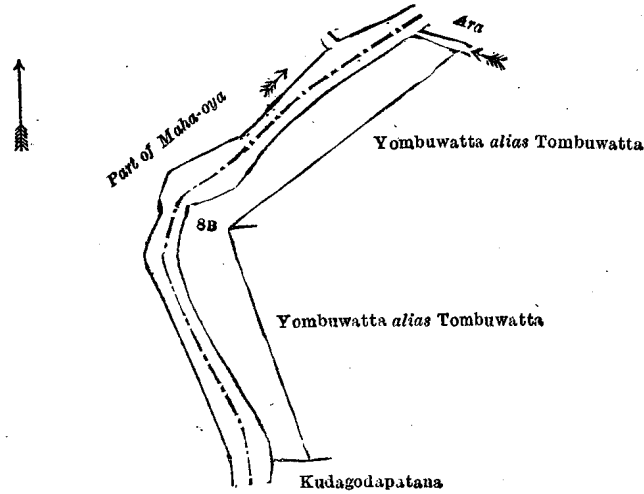


Surveyor-General's Office,  
Colombo, January 30, 1922.

Scale of 4 Chains to an Inch.

G. K. THORNHILL,  
for Surveyor-General.

Lot. Name of Land. II.—Block survey preliminary plan 271. Extent, A. R. P.  
 8B ... Yombuwatta *alias* Tombuwatta (reservation for Maha-oya) ... 0 3 27  
 and bounded as follows : on the north by part of Maha-oya and ara ; on the east by Yombuwatta *alias* Tombuwatta sold to Banduge James Appuhamy under the Waste Lands Ordinances, Yombuwatta *alias* Tombuwatta sold to Kadawatkumbure Mutumenika and another under the Waste Lands Ordinances ; on the south by Kudagodapatana claimed by Ana Sena Sinnatamby Pulle ; on the west by part of Maha-oya.



Surveyor-General's Office,  
 Colombo, January 30, 1922.

Scale of 4 Chains to an Inch.

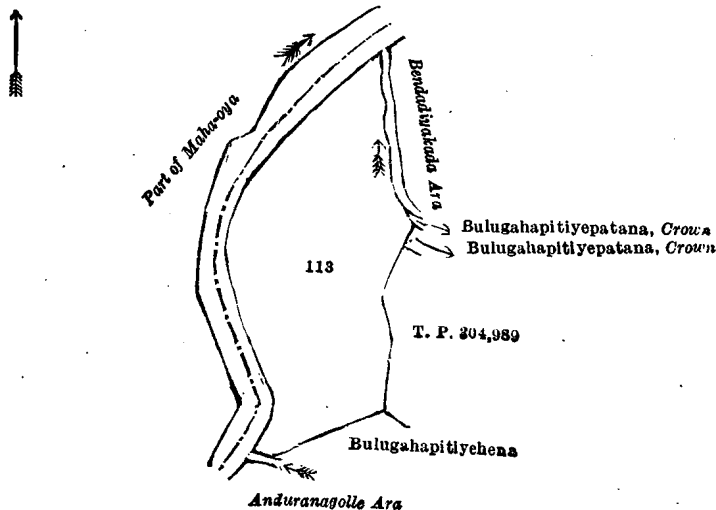
G. K. THORNHILL,  
 for Surveyor-General.

Lot.	Name of Land.	III.—Block survey preliminary plan 271.	Extent, A. R. P.
12	Puwakgaha-arawepatana	.. ..	94 0 6
12A	Palle-arawa	.. ..	1 0 3
12C	Wewatennewatta	.. ..	1 2 1
			96 2 10

and bounded as follows : on the north by Wewatennewatta (private), the village limit of Karandagolla ; on the east by the village limit of Karandagolla, Puwakgaha-arawepatana (reservation for stream) declared to be the property of the Crown under the Waste Lands Ordinances ; on the south by Puwakgaha-arawepatana (reservation for oya) declared to be the property of the Crown under the Waste Lands Ordinances, Puwakgaha-arawepatana (reservation for oya) declared to be the property of the Crown under the Waste Lands Ordinances, Puwakgaha-arawepatana (reservation for stream) declared to be the property of the Crown under the Waste Lands Ordinances, Puwakgahakumbura claimed by Wijesundara Mudiyansele Ukku Banda and another, Puwakgahahena declared to be the property of the Crown under the Waste Lands Ordinances, Puwakgahakumbura claimed by Wijesundara Mudiyansele Ukku Banda and another, Welanmandiya or Puwakgaha-arawepatana (reservation for stream) declared to be the property of the Crown under the Waste Lands Ordinances ; on the west by Welanmandiya or Puwakgaha-arawepatana (reservation for stream) declared to be the property of the Crown under the Waste Lands Ordinances, Puwakgahakumburekandura, Puwakgahakandurepatana (reservation for stream) declared to be the property of the Crown under the Waste Lands Ordinances, Kitulgalakandepatana declared to be the property of the Crown under the Waste Lands Ordinances, T. P. 315,522, Kotagodawatta (private), Wewatennewatta (private).

[For Diagram see page 1301.]

Lot. Name of Land. IV.—Block survey preliminary plan 271. Extent, A. R. P.  
 113 ... Bulugahapitiyehena ... 2 0 20  
 and bounded as follows : on the north by part of Maha-oya ; on the east by the Bendadiyakada-ara, Bulugahapitiyepatana declared to be the property of the Crown under the Waste Lands Ordinances, T. P. 304,989 ; on the south by Bulugahapitiyehena sold to Abeyakoon Banneka Mudiyansele Ukku Banda and another under the Waste Lands Ordinances, the Anduranagolla-ara ; on the west by part of Maha-oya.

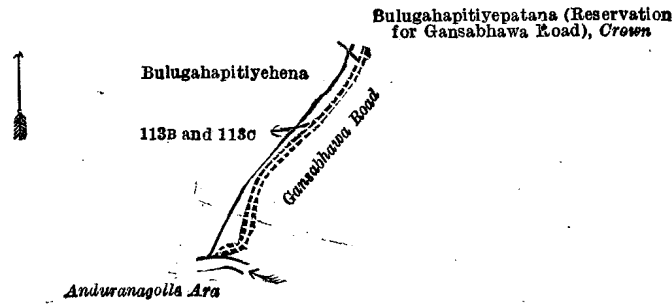


Surveyor-General's Office,  
 Colombo, January 30, 1922.

Scale of 4 Chains to an Inch.

G. K. THORNHILL,  
 for Surveyor-General.





Surveyor-General's Office,  
Colombo, January 30, 1922.

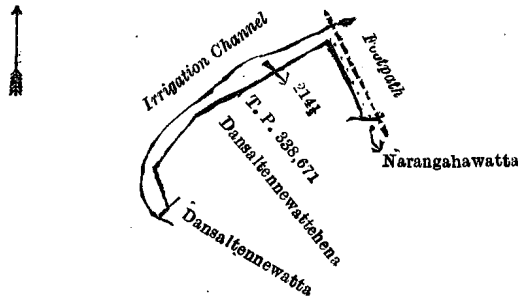
Scale of 4 Chains to an Inch.

G. K. THORNHILL,  
for Surveyor-General.

VI.—Block survey preliminary plan 271.

Lot.	Name of Land.	Extent, A. R. P.
214½	Dansaltennewatthena (reservation for footpath and channel) ..	0 0 38

and bounded as follows : on the north by an irrigation channel ; on the east by a footpath ; on the south by Narangahawatta claimed by Ganebeddegedara Menikduraya, Dansaltennewatthena sold by the Crown (T. P. 338,671), Dansaltennewatthena claimed by Dansaltennegedara Kuma ; on the west by an irrigation channel.



Surveyor-General's Office,  
Colombo, January 30, 1922.

Scale of 4 Chains to an Inch.

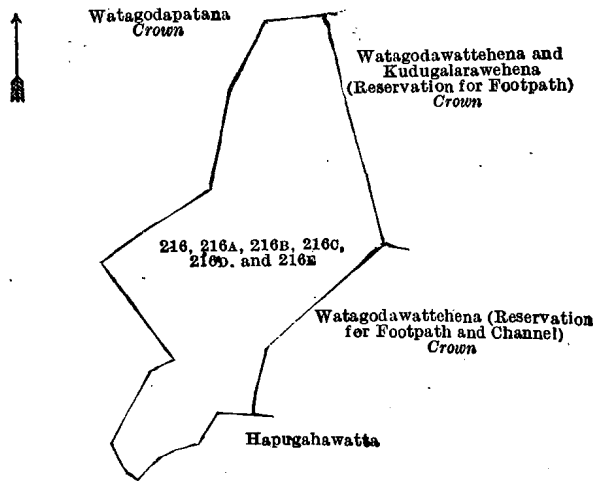
G. K. THORNHILL,  
for Surveyor-General.

VII.—Block survey preliminary plan 271.

Lot.	Name of Land.	Extent, A. R. P.
216	Watagodawatta ..	0 2 32
216A	Do. and Kudagalarawa ..	0 1 4
216B	Watagodawatta ..	0 2 9
216C	Watagodahena ..	0 2 35
216D	Watagodawatta ..	0 0 33
216E	Pansalawatta ..	0 1 7

2 3 0

and bounded as follows : on the north by Watagodapatana declared to be the property of the Crown under the Waste Lands Ordinances ; on the east by Watagodawattchena and Kudugalarawehena (reservation for footpath) declared to be the property of the Crown under the Waste Lands Ordinances, Watagodawattchena (reservation for footpath and channel) declared to be the property of the Crown under the Waste Lands Ordinances, Hapugahawatta claimed by Herat Mudiyanse-lage Mutu Menika ; on the south by Hapugahawatta claimed by Herat Mudiyanse-lage Mutu Menika, Watagodapatana declared to be the property of the Crown under the Waste Lands Ordinances ; on the west by Watagodapatana declared to be the property of the Crown under the Waste Lands Ordinances.



Surveyor-General's Office,  
Colombo, January 30, 1922.

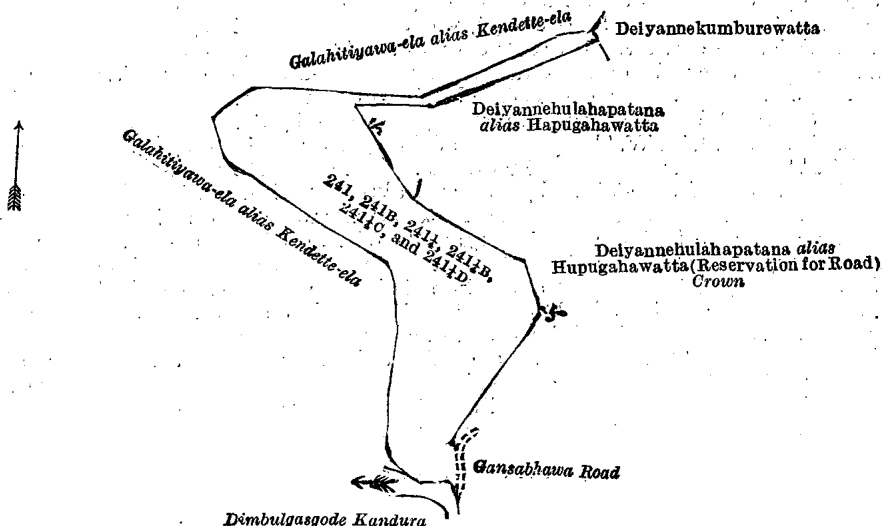
Scale of 4 Chains to an Inch.

G. K. THORNHILL,  
for Surveyor-General.

## VIII.—Block survey preliminary plan 271.

Lot.	Name of Land.	Extent, A. R. P.
241 ..	Deiyannehulahapatana <i>alias</i> Hapugahawatta ..	0 2 5
241B ..	Do. ..	0 2 26
241 $\frac{1}{4}$ ..	Do. (reservation for ela) ..	0 1 14
241 $\frac{1}{2}$ B ..	Do. ..	0 0 14
241 $\frac{1}{4}$ C ..	Do. ..	0 0 18
241 $\frac{1}{2}$ D ..	Do. (reservation for ela) ..	0 1 25
		2 0 22

and bounded as follows : on the north by the Galahitiyawa-ela *alias* Kendette-ela ; on the east by Deiyannekumburewatta claimed by Hapugahawatte Mutu Menika, Deiyannehulahapatana *alias* Hapugahawatta sold to Nadeyar Suppramaniam under the Waste Lands Ordinances, Deiyannehulahapatana *alias* Hapugahawatta (reservation for road) declared to be the property of the Crown under the Waste Lands Ordinances, the Gansabhawa road ; on the south by the Dimbulgaskodekandura ; on the west by the Galahitiyawa-ela *alias* Kendette-ela.



Surveyor-General's Office,  
Colombo, January 30, 1922.

Scale of 4 Chains to an Inch.

G. K. THORNHILL,  
for Surveyor-General.

W. E. WAIT,  
Special Officer

March 10, 1922.

## Ratnapura S. O. No. 551.

Order under Section 2 of "The Waste Lands Ordinances of 1897, 1899, 1900, and 1903,"  
declaring Land to be Crown Property.

In the matter of the lands commonly called or known as Gansabhawa road, Berawakumbure-ela, &c., situate in the village of Hakamuwa, in the Medapattuwa of the Nawadun korale of the Ratnapura District, in the Province of Sabaragamuwa, and of "The Waste Lands Ordinances of 1897, 1899, 1900, and 1903."

THE notice required by section 1 of "The Waste Lands Ordinances of 1897, 1899, 1900, and 1903," having been duly published in manner prescribed by that section in respect of the above-named lands (*vide* Notice No. 7,586), and no claim having been made to the said lands or to any interest therein within the period of three months from the date specified in the said notice, I, Maxwell MacLagan Wedderburn, Special Officer appointed under section 28 of the said Ordinances, under and by virtue of the powers vested in me in that behalf by section 2 of the said Ordinances, do hereby on this 19th day of May, 1922, order and declare that the said lands, as more fully described herein below, situate in the village of Hakamuwa, in the Meda pattuwa of the Nawadun korale of the Ratnapura District, in the Province of Sabaragamuwa, and shown as lots 28, 29, 30, 31, and 32 in block survey preliminary plan 18, and in the annexed diagrams, and containing in extent 3 acres 1 rood and 18 perches, are the property of the Crown.

## Description of the Lands referred to.

The following lots situated in the village of Hakamuwa, in the Medapattuwa of the Nawadun korale of the Ratnapura District, in the Province of Sabaragamuwa, as described in the annexed diagrams :—

## I.—Block survey preliminary plan 18.

Lot.	Name of Land.	Extent, A. R. P.
28 ..	Gansabhawa road ..	3 0 11

and bounded as follows : on the north by Hapanpediyalayawatta claimed by Hapanpediyalaya Kirihata and others, Wata-deniylalayawatta claimed by Watadeniyalaye Salma and others, Hapanpediyalayawatta claimed by Hapanpediyalaye Rankira and others, Babakattadiyalagewatta claimed by H. Babakattadiya and others, Karandawilaowitayaya (private), Berawaowita claimed by Galkoratuwalaye Kiribanda and others, Ihalagammedda claimed by Durayalaye Balakira and others, Bogahaowita claimed by Manannalage Hathankira and others, the Maha-ela, Pellekadamulla claimed by Lekamalage Mohottihamy, Hondahamillagewatta claimed by Lekamalage Mohottihamy and others, Manannalayeokanda claimed by Manannalaye Hathan Kira and others, Thumbagodage Udahawatta claimed by Tumbagoda Kankanamalage Jayatuhamy and others, Udahagametigewatta claimed by Danapala Mudiyansele Mohottihamy and others, Moratotagewatta claimed by Moratotage Dingirihamy and others, Batanagewatta claimed by Aluta Batanage Dingiri Mahatmaya and others, Batanagewatta claimed by Uduwagametiralalage Mudiyanse and others, Amarahingewatta claimed by Gamaetiralalage Mudiyanse, Manannalagewatta claimed by Danapala Mudiyansele Mohottihamy and others, Kanattewatta *alias* Batanagehena, Alutwatta claimed by Danapala Mudiyansele Mohottihamy and others, Induruhamarawatta claimed by Danapala Mudiyansele Mohottihamy and others, Batanageowita claimed by Danapala

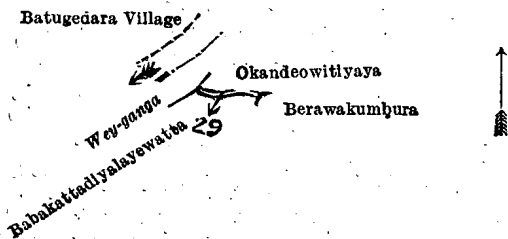
Mudiyanselage Mohottihamy and others, Malwatteowita claimed by Wanasundara Muhandiramalage Dingiri Mahatmaya and others, Ganegammullaowita claimed by Mudduwagamage Appuhamy and others; on the east by the village limit of Marapona, Ganegamulleowita claimed by Mudduwagamage Appuhamy and others, Malwatteowita claimed by Wanasundara Muhandiramalage Dingiri Mahatmaya and others, Batanageowita claimed by Danapala Mudiyanselage Mohottihamy and others, Induruhamarakanatta claimed by Suriya-arachchilage Appuhamy and others, Kanattewatta *alias* Batanagehena-alutwatta claimed by Danapala Mudiyanselage Mohottihamy and others, Mulwakkada claimed by Sri Narayana Kapuge Lokumahatmaya and others, Batanagewatta claimed by Uduwa Gametiralalage Mudiyanse and others, Muttettuwa claimed by Danapala Mudiyanselage Mohottihamy and others, Alutwatta claimed by Kahawattebadahelage Malappu and others, Dingirinaidelagewatta claimed by Lekamalage Mohottihamy and others, Medawatta claimed by Gametiralalage Dingiri Mahatmaya and others, Tumbagodagewatta claimed by Tumbagoda Kankanamalaye Jayatuhamy and others, Henahurupitiyewatta claimed by Suriya-arachchilage Appuhamy and others, Vitanagewatta claimed by Danapala Mudiyanselage Mohottihamy and others, Kirihamillayewatta claimed by Lekamalage Mohottihamy and others, Mahagederawatta claimed by Suriya-arachchilage Appuhamy and others, Bulugahakumbureudahakelle claimed by Danapala Mudiyanselage Mohottihamy and others, Lekamalayehehena claimed by Mr. Tennekoon, the heirs of Madduhamy Mohottala and another, Badahelagehena claimed by Badahelage Naide and others, Hulatehanmullehena claimed by D. H. W. Tennekoon and others, Bulatkammulleihaladeniya claimed by S. Rathranhamy and others, Hulatkanmullehenyaya (private); on the south by Ginimalagehenyaya (ditto), Tolambewaturewatta claimed by D. P. S. Samaranayaka (Notary), Gamagedeniya and Vitana-gedeniya claimed by D. P. S. Samaranayaka (Notary), the village limit of Etoya; on the west by Gallindahena sold to Ponnahennedige William Dias under the Waste Lands Ordinances, Tolambewaturawatta claimed by D. P. S. Samaranayaka (Notary), Peelagawahenemukulana to be declared the property of the Crown under the Waste Lands Ordinances, Wandurukapallemukalana and Polombayamukalana declared to be the property of the Crown under the Waste Lands Ordinances, Hulatkanmullehenyaya (private), Bulatkammulleihaladeniya claimed by S. Rathranhamy and others, Manannalayedeniya, Hulatehanmullehena claimed by D. H. W. Tennakoon, Badahelagehena claimed by Badahelage Naide and others, Lekamaleyehena claimed by Mr. Tennekoon, the heirs of Maddumahamy Mohottala and another, Lekamalayehehenewatta claimed by L. Rathranhamy, Durayayekumbura claimed by Ramamayaka Arachchilage Wasanahamy and others, Mahagederawatta claimed by Suriya Arachchilage Appuhamy and others, Hatanagewatta claimed by Danapala Mudiyanselage Mohottihamy and others, Vitanagewatta claimed by Danapala Mudiyanselage Mohottihamy and others, Hondahamillagewatta claimed by Lekamalage Mohottihamy and others, Madittagahawatta claimed by Lekamalage Mudiyanse and others, Hondahamil-lagewatta claimed by Lekamalage Mohottihamy and others, Iddamalakanda claimed by Tumbagodakankanamalage Jaya-tuhamy and others, Kabaraokanda claimed by Manannalaye Hathankira and others, Lindabodaokanda claimed by Manan-nalaye Hathankira and others, Bogahaowita claimed by Manannalaye Hathankira and others, Thalagammedda claimed by Durayalaye Balakira and others, Talamandiyewatta claimed by Aluthawalaya Domingua and others, Horiyadeniya claimed by Galagama Achchige Mudiyanse and others, Baduwatta claimed by Hapanpediyalage Rankira, Watadeniyalaya Ithalawatta claimed by Hapanpediyalaya Janthua, Kaluakanattewatta claimed by Hapanpediyalaya Rankira, Kalua-kanattewatta claimed by Hapanpediyalaya Kirisanga, the village limit of Mudduwa.

[For Diagram see page 1305.]

II.—Block survey preliminary plan 18.

Lot.	Name of Land.	Extent, A. R. P.
29	Berawakumbura-ela	0 0 5

and bounded as follows: on the north by Okandeowitiyaya (private); on the east by Berawakumbura claimed by Galkoratalaya Kiribanda and others; on the south by Babakattadiyalayewatta claimed by H. Babakattadiya and others; on the west by the Wey-ganga (the village limit of Batugedera).



Surveyor-General's Office,  
Colombo, February 28, 1922.

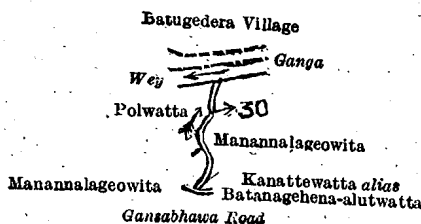
Scale of 8 Chains to an Inch.

C. H. VINCE,  
for Surveyor-General.

III.—Block survey preliminary plan 18.

Lot.	Name of Land.	Extent, A. R. P.
30	Induruhamare-ela	0 0 9

and bounded as follows: on the north by the Wey-ganga (the village limit of Batugedera); on the east by Manannalageowita claimed by Danapalamudiyanselage Mohottihamy and others, Kanattewatta *alias* Batanagehena-alutwatta claimed by Danapala Mudiyanselage Mohottihamy and others; on the south by the Gansabhawa road; on the west by Manannalageowita claimed by Danapala Mudiyanselage Mohottihamy and others, Polwatta claimed by Danapala Mudiyanselage Mohottihamy and others.



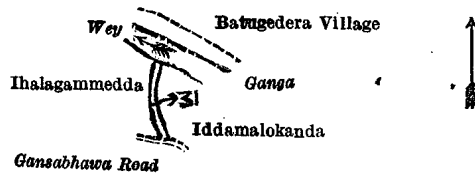
Surveyor-General's Office,  
Colombo, February 28, 1922.

Scale of 8 Chains to an Inch.

C. H. VINCE,  
for Surveyor-General.







Surveyor-General's Office,  
Colombo, February 28, 1922.

Scale of 8 Chains to an Inch.

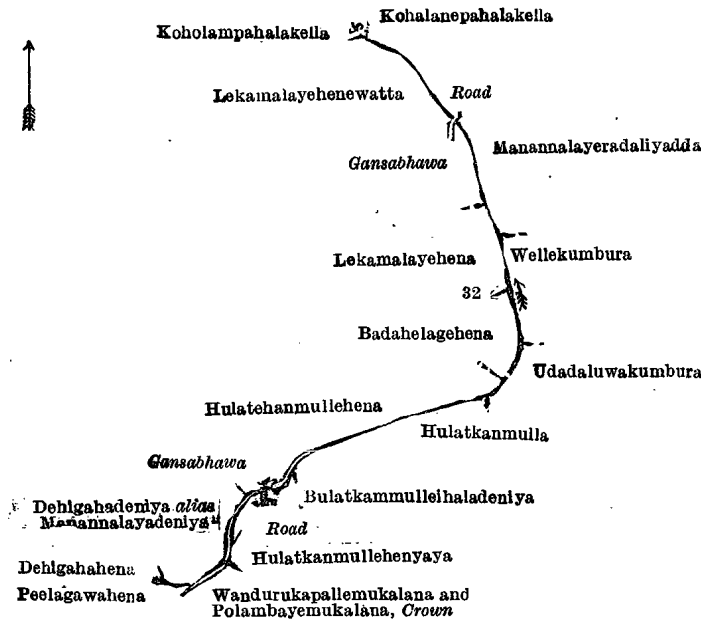
C. H. VINCE,  
for Surveyor-General.

V.—Block survey preliminary plan 18.

Lot. Name of Land.  
32 ... Manannlayedeniya-ela

Extent, A. R. P.  
0 0 16

and bounded as follows : on the north by Kohalanepahalakella claimed by Tumbagoda Kankanamalaye Jiathuhamy and others ; on the east by Kohalanepahalakella claimed by Tumbagoda Kankanamalaye Jiathuhamy and others, Manannalayeradaliyadda claimed by Manannalaye Menika and others, Wellekumbura claimed by Suriya-arachchilaye Appuhamy and others, Udadaluwakumbura claimed by Lekamalaye Rathranhamy and others, Hulatkanmulla claimed by Suriya-arachchilaye Appuhamy and others, Bulatkammulleihaladeniya claimed by S. Rathranhamy and others, Hulatkanmullehenaya (private) ; on the south by Wandurukapallemukalana and Polanbayemukalana declared to be the property of the Crown under the Waste Lands Ordinances, Peelagawahena claimed by G. Mudiyanse and others ; on the west by Dehigahahena claimed by D. H. W. Tennakoon and others, Dehigahadeniya *alias* Manannalayedeniya claimed by D. H. W. Tennakoon, Hulatehamullehena claimed by D. H. W. Tennakoon and others, Badahelagehena claimed by Badahelage Naide and others, Lekamalayehena claimed by Mr. Tennakoon, the heirs of Maddumahamy Mohottala and another, Lekamalayehenewatta claimed by L. Rathranhamy, Kohalanepahalakella claimed by Tumbagoda Kankanamalaya Jiathuhamy and others.



Surveyor-General's Office,  
Colombo, February 28, 1922.

Scale of 8 Chains to an Inch.

C. H. VINCE,  
for Surveyor-General.

May 19, 1922.

M. M. WEDDERBURN,  
Special Officer.

PRELIMINARY NOTICES.

Colombo Notice No. 8,195.

Notice under "The Waste Lands Ordinances of 1897, 1899, 1900, and 1903."

TAKE notice that unless within three months from October 13, 1922, the persons, if any, who claim any interest in the lands hereinafter mentioned appear before the Additional Assistant Government Agent of the Colombo District of the Western Province, at his office in Colombo, and make claim in person or in writing to the said lands or to some interest therein :

Such Additional Assistant Government Agent, in pursuance of the powers in him vested by the said Ordinances, will declare by writing under his hand that the said lands, to which no claims have been made, are the property of the Crown.

L. L. HUNTER,  
Additional Assistant Government Agent.

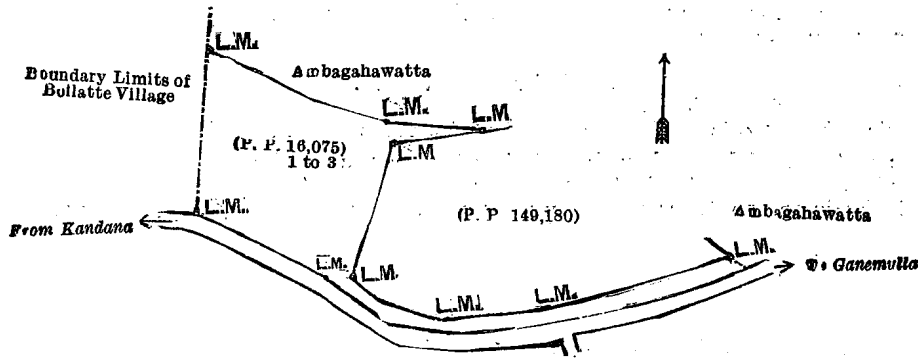
NOTE.—A claim to a right of way over the said lands is a claim to an interest in the said lands.

*Description of the Lands referred to.*

The following lots situated in the village of Bulugahagoda, in Ragam pattuwa of the Alutkuru korala south, in the Colombo District of the Western Province, as described in the annexed diagram :—

Preliminary plan 16,075.			Extent, A. R. P.
Lot.	Name of Land.		
1	Kota-aluba		1 0 34
2	Delgahalanda		0 0 17
3	Delgahalanda (reservation for road)		0 1 3
			1 2 14

and bounded as follows : on the north by Ambagahawatta claimed by T. Marathelis Fernando and others and land depicted in title plan No. 149,180 ; on the east by Ambagahawatta claimed by T. Marathelis Fernando and others ; on the south by the road from Kandana to Ganemulla ; and on the west by the boundary limits of Bolatte village.



Surveyor-General's Office,  
Colombo, June 23, 1922.

Scale of 4 Chains to an Inch.

C. R. LUNDIE,  
for Surveyor-General.

**Matale Notice No. 8,196.**

**Notice under "The Waste Lands Ordinances of 1897, 1899, 1900, and 1903."**

TAKE notice that unless within three months from October 13, 1922, the persons, if any, who claim any interest in the land hereinafter mentioned make claim in person or in writing to the said land or to some interest therein to H. C. Toller, Esq., Special Officer appointed under section 28 of "The Waste Lands Ordinances of 1897, 1899, 1900, and 1903," at his office at Colombo :

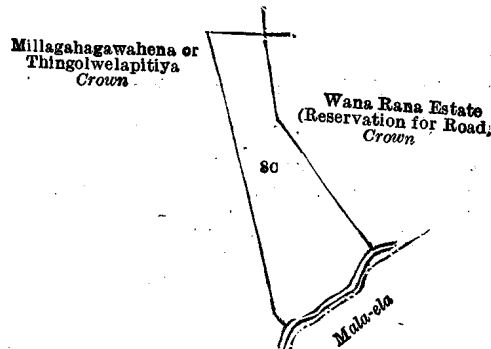
Such Special Officer, in pursuance of the powers vested in him by the said Ordinances, will declare by writing under his hand that the land, to which no claim has been made, is the property of the Crown.

H. C. TOLLER,  
Special Officer.

NOTE.—A claim to a right of way over the said land is a claim to an interest in the land.

*Description of the Land referred to.*

The land commonly called or known as Wana Rana estate, situated in the village of Bodikotuwa, in the Pallesiya pattu of the Matale East division of the Matale District, in the Central Province, containing in extent 3 roods 20·6 perches, shown as lot 8c in preliminary plan 6,989 and in the annexed diagram ; and bounded as follows : on the north by Millagahagawahena or Thingolwelapitiya belonging to the Crown ; on the east by Wana Rana estate (reservation for road) declared to be the property of the Crown under the Waste Lands Ordinances ; on the south by the Mala-ela ; on the west by Millagahagawahena or Thingolwelapitiya belonging to the Crown.



Surveyor-General's Office,  
Colombo, September 15, 1922.

Scale of 4 Chains to an Inch.

C. H. VINCE,  
for Surveyor-General.

Matale S. O. 7—1922.

**Kegalla Notice No. 8,197.**

**Notice under "The Waste Lands Ordinances of 1897, 1899, 1900, and 1903."**

TAKE notice that unless within three months from October 13, 1922, the persons, if any, who claim any interest in the land hereinafter mentioned appear before the Assistant Government Agent of the Kegalla District of the Province of Sabaragamuwa, at his office at Kegalla, and make claim in person or in writing to the said land or to some interest therein :

Such Assistant Government Agent, in pursuance of the powers in him vested by the said Ordinances, will declare by writing under his hand that the said land, to which no claim has been made, is the property of the Crown.

G. S. WODEMAN,  
Assistant Government Agent.

NOTE.—A claim to a right of way over the said land is a claim to an interest in the land.

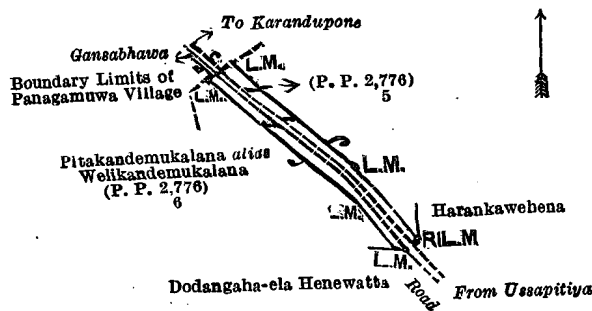
*Description of the Land referred to.*

The following lot situated in the village of Uduwewela, in Egodapota pattu of Galboda korale, in the Kegalla District of the Province of Sabaragamuwa, as described in the annexed diagram :—

Preliminary plan 2,776.

Lot.	Name of Land.	Extent, A. R. P.
5	Pitakandemukulana <i>alias</i> Welikandemukulana (reservation for Gansabhawa road)	0 0 29

and bounded as follows : on the north by the boundary limits of Panagamuwa village ; on the east and west by Pitakandemukulana *alias* Welikandemukulana sold to Mr. Alexar der Craib and others (P. P. 2,776/6) ; on the south by Harankawehena claimed by Mr. Molligoda ard another and Dodangahaelahenewatta claimed by B. Hemapala.



Surveyor-General's Office,  
Colombo, August 2, 1922.

Scale of 4 Chains to an Inch.

C. R. LUNDIE,  
for Surveyor-General.

**Kegalla Notice No. 8,198.**

**Notice under "The Waste Lands Ordinances of 1897, 1899, 1900, and 1903."**

TAKE notice that unless within three months from October 13, 1922, the persons, if any, who claim any interest in the lands hereinafter mentioned or in any one or more of such lands or to some interest therein appear before the Assistant Government Agent of the Kegalla District of the Province of Sabaragamuwa, at his office at Kegalla, and make claim in person or in writing to the said lands or any of them or to some interest therein :

Such Assistant Government Agent, in pursuance of the powers in him vested by the said Ordinances, will declare by writing under his hand that the said lands, or such of them as to which no claim has been made, are the property of the Crown.

G. S. WODEMAN,  
Assistant Government Agent.

NOTE.—A claim to a right of way over the said lands or any of them is a claim to an interest in the land or lands.

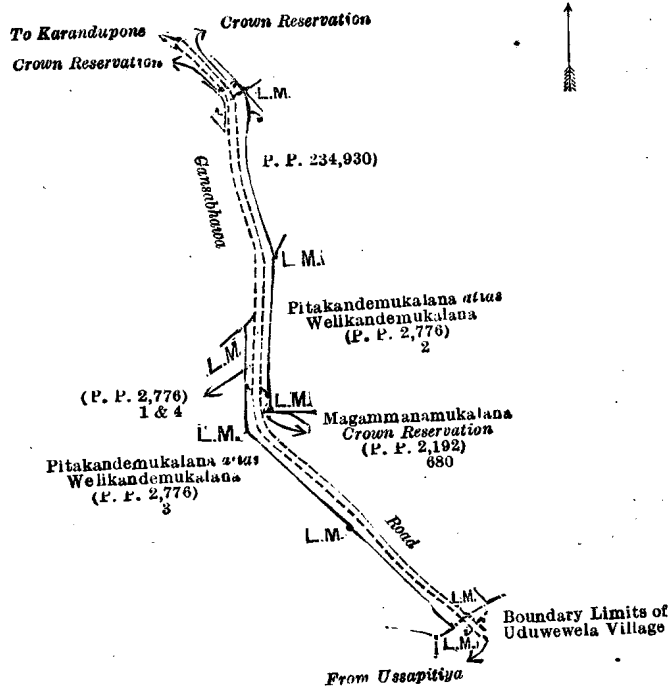
*Description of the Lands referred to.*

The following lots situated in the village of Panagamuwa, in Egodapota pattu of Galboda korale, in the Kegalla District of the Province of Sabaragamuwa, as described in the annexed diagram :—

Preliminary plan 2,776.

Lot.	Name of Land.	Extent, A. R. P.
1	Pitakandemukulana <i>alias</i> Welikandemukulana (reservation for Gansabhawa road)	0 0 18
4	Do. (do.)	0 0 24
		0 1 2

and bounded as follows : on the north by Crown reservation ; on the east by title plan 2,349/30, Pitakandemukulana *alias* Welikandemukulana sold to Mr. Kathiravelu Ratnasingham (P. P. 2,776/2) and Magammanamukulana Crown reservation (P. P. 2,192/680) ; on the south by the boundary limits of Uduwewela village ; on the west by Pitakandemukulana *alias* Welikandemukulana sold to Mr. Alexander Craib and others (2,776/3), and the Gansabhawa road.



Surveyor-General's Office,  
Colombo, August 2, 1922.

Scale of 4 Chains to an Inch.

C. R. LUNDIE,  
for Surveyor-General.

### LAND SALES IN THE WESTERN PROVINCE.

No. 3,353, W. P.—The Assistant Government Agent, Kalutara, will on Monday, November 27, 1922, at 10 A.M., at his office in the Kalutara Kachcheri, put up to auction, for sale or settlement, or will otherwise dispose of, the under-mentioned portions of Crown land, in accordance with the regulations of Government regarding land sales. Eight allotments of land situated in the Pasdun korale east and west divisions of the Kalutara District of the Western Province.

Lot.	Name of Land.	Name of Claimant.	Description.	Extent.	
				A.	R. P.
Preliminary plan 16,877. Village—Yatiyana.					
6	Delehenewatta	K. Seneris Appu	Coconut	0	0 11
8	Do.	do.	do.	0	3 11
Preliminary plan 16,490. Village—Pinnagoda.					
11	Nawitigalawatta	Settled on M. Baba. Not paid in full	Coconut	0	1 28*
Preliminary plan 17,046. Village—Henpita.					
9	Kollugodakele	—	Bare land	0	0 15
Preliminary plan 17,220. Village—Horawala.					
2	Muttetuwehenepitakattiya	N. Arnolis Fernando	Rubber	0	1 15
Preliminary plan 17,272. Village—Owitigala.					
13	Horanagodakanda	M. Agos Sinno and another.	Rubber	0	0 38*
Preliminary plan 17,062. Village—Liniyawa.					
2	Hunbuluwehena	—	Bare land	0	0 16
3	Do.	—	Reservation for P. W. D. quarters	0	2 18†

\* Re-advertised as the original purchasers did not complete their payments.

† Not for sale or settlement.

The upset price per acre varies from Rs. 50 to Rs. 1,000. Further particulars regarding these lands can be obtained from the Assistant Government Agent, Kalutara, and plans of them from the Surveyor-General.

Colonial Secretary's Office,  
Colombo, October 7, 1922.

B. HOBSBURGH,  
Acting Colonial Secretary.

No. 3,354, W. P.—The Government Agent, Western Province, will on Tuesday, November 28, 1922, at 12 noon, at his office at Colombo, put up to auction, for sale or settlement, or will otherwise dispose of, the under-mentioned portions of Crown land, in accordance with the regulations of Government regarding land sales. Twenty-five allotments of land situated in the Hapitigam and Hewagam korale divisions of the Negombo and Colombo Districts of the Western Province.

Lot.	Name of Land.	Name of Applicant.	Description.	Extent.	
				A.	R. P.
Preliminary plan 17,896. Village—Hapugahagedera, Udugaha pattu, Hapitigam korale.					
3	Nagahalanda	—	Encroachment by Kotuwilirallage Baronchi Appuhamy	0	2 4
5	Malasnekumburepillewa	—	Encroachment by Medamullarallage Dingiri Menika and Menchohami of Neligama	0	0 26

Lot.	Name of Land.	Name of Applicant.	Description.	Extent.	
				A. R. P.	
7	Delgoda <i>alias</i> Delgahagoda	D. B. Perera of Wilwatta and James Perera of Hakurukumbura	Jungle	..	19 0 7
9	Delgodawatta	—	Encroachment by D. B. Perera of Wilwatta	0	2 15
1	Mirigankanda	Preliminary plan 17,977. Village—Halugama, Udugaha pattu, Hapitigam korale. Kakulupurage Buriya Veda of Kindiwala	Jungle	..	2 3 13
2	Hapugahakanda	—	Encroachment by Mahapatiranehalage Jagonis of Halugama	0	0 17
2	Mirigankanda	Preliminary plan 17,980. Village—Kindiwala, Udugaha pattu, Hapitigam korale. Ilandaripurage Maiya of Kindiwala	Jungle	..	2 0 16
3	Do.	—	do.	..	1 2 8
4	Do.	—	Encroachment by Kakulapurage Buriya and others	0	1 1
5	Do.	—	Encroachment by D. K. V. Samaranayaka of Mirigama	0	0 36
1	Polgaskanda	Advance extract 2 of block survey preliminary plan 63. Village—Elamalawala, Udugaha pattu, Hewagam korale. D. J. Mabula	Jungle	..	12 0 39
1	Kaudabodalanda	Preliminary plan 16,958. Village—Kurugala, Meda pattu, Hewagam korale. Gamage Jalis, Pathmage Thegonis, Handurugamage Girigoris, ditto Juwanis, Ranasinghe Arachchige Leisahamy	Jungle	..	2 0 38
2	Do.	do.	Encroachment by Walpolage Jalis	0	2 1
8	Mellagalalanda	Preliminary plan 17,115. Village—Mabula, Udugaha pattu, Hewagam korale. L. Isan Perera	Jungle	..	5 1 36
5	Palabotewatta	Preliminary plan 17,559. Village—Kosgama Pahala, Sanitary Board limits of Kosgama.	Encroachment by Balasuriya Arachchige Don William Francisu	2	0 4
1	Barawamahayaya	Preliminary plan 17,921. Village—Panaluwa, Meda pattu, Hewagam korale. Mabulage Peduru of Panaluwa	Paddy field	..	2 3 21
2	Welituduwedeniya <i>alias</i> Kaluachchigedeniya	Jayasoorige Peter Sinno of Panaluwa and Mudunkotuwege Don Louis of Henpita, Hanwella	do.	..	0 2 35
3	Welituduwedeniya	Jayasoorige Hendrick of Panaluwa	do.	..	1 1 19
4	Do.	—	Encroachment by Jayasoorige Hendrick	0	0 10
5	Urulayawatta	—	Encroachment by D. C. D. Jayasuriya	0	0 3
6	Kaluachchigedeniya	Mudunkotuwege Don Louis of Henpita, Hanwella	Paddy field	..	2 1 16
7	Do.	Kuruppu Arachchige Don Hendrick of Batawala	do.	..	1 0 16
8	Do.	do.	do.	..	2 2 15
9	Heenatikumburemedilla	Jayasinha Arachchige Don Anoris Alwis of Godagama and Ratnagamage Don Cornelis of Walpita	do.	..	6 1 20
10	Urulayawatta	—	Encroachment by D. C. D. Jayasuriya	6	0 18

Upset price per acre varying from Rs. 106 to Rs. 310. Further information regarding these lands may be obtained from the Government Agent, Western Province, and respecting their plans from the Surveyor-General.

Colonial Secretary's Office,  
Colombo, October 10, 1922.

B. HORSBURGH,  
Acting Colonial Secretary.

THE Assistant Government Agent of the Kalutara District, Western Province, is prepared to receive, on or before Monday, November 20, 1922, at the Kalutara Kachcheri, written applications for the lease for a period of not less than 30 years nor more than 99 years from November 27, 1922, the under-mentioned portions of Crown land, to be planted with coconuts, rubber, tea, or other produce. No such applications will be entertained unless the applicant gives his full name and address, and until he makes with the Assistant Government Agent a deposit of survey fees as noted against each lot. Such deposit will not be returned until the lease of the land has been sold, or until it has been decided by the Assistant Government Agent that it will not be sold. On Monday, November 27, 1922, at 10 A.M., at the Kalutara Kachcheri, the sale of the lease will be put up to auction in accordance with the regulations of Government regarding the lease of Crown lands. The highest bidder for the premium shall be the purchaser of the lease, but the bidding shall be confined to the original applicant and those other applicants whose applications shall have been made in the manner above specified.

The conditions of lease are obtainable from the Assistant Government Agent, Kalutara.

Twenty-six allotments of Crown land situated in Pasdun korale east and west of the Kalutara District of the Western Province.

Lot.	Name of Land.	Description.	Name of Applicant.	Extent.	Preliminary plan 17,008. Village—Beragama.			
					Survey fees per acre or part of an acre.	Upset premium per acre or part of an acre.	Annual rent per acre. Each of the first 6 years.	Each of the remaining 24 years.
3	Kitadolamalakele or Beragankanda	Low jungle	Late Mudaliyar F. D. Samarasinha	A. R. P. 17 0 34	Rs. c. 3 0	Rs. c. 19 0	Rs. c. 3 0	Rs. c. 9 0

## Preliminary plan 16,877. Villages—Yatiana and Pinnagoda.

Lot.	Name of Land.	Description.	Name of Applicant.	Extent.	Survey fees per acre or part of an acre.	Upset premium per acre or part of an acre.	Annual rent per acre.	
							Each of the first 6 years.	Each of the remaining 24 year.
				A. R. P.	Rs. c.	Rs. c.	Rs. c.	Rs. cs.
3	Anguruwalakanda ..	Jungle ..	S. L. A. Marikar ..	5 0 38 ..	3 0 ..	22 0 ..	4 0 ..	12 0
5	Do. ..	do. ..	U. Sinnatamby ..	5 0 28 ..	3 0 ..	22 0 ..	4 0 ..	12 0
12	Do. ..	do. ..	V. Paulu Silva ..	21 2 11 ..	3 0 ..	22 0 ..	4 0 ..	12 0

## Preliminary plan 16,490. Village—Pinnagoda.

2	Nawitigalakele ..	Jungle ..	V. P. Silva ..	18 2 15 ..	3 0 ..	37 0 ..	4 0 ..	12 0
13	Nawitigalamanane- kele	do. ..	do. ..	16 2 13 ..	3 0 ..	37 0 ..	4 0 ..	12 0

## Preliminary plan 17,046. Village—Henpita.

2	Kollugodakele ..	Jungle ..	Mudaliyar D. T. Perera	14 2 32 ..	3 0 ..	33 0 ..	6 0 ..	18 0
---	------------------	-----------	------------------------	------------	--------	---------	--------	------

## Preliminary plan 17,220. Village—Horawala.

1	Muttetuwehenepita- kattiya	Low jungle	M. Don Karaneri	1 0 11 ..	3 0 ..	27 0 ..	4 0 ..	12 0
---	-------------------------------	------------	-----------------	-----------	--------	---------	--------	------

## Preliminary plan 17,272. Village—Owitigala.

1	Kekunagahagodella	Jungle	D. K. Wijeguna- wardene	9 3 14 ..	3 0 ..	37 0 ..	4 0 ..	12 0
2	Do. ..	do. ..	Crown	1 1 6 ..	3 0 ..	37 0 ..	4 0 ..	12 0
4	Do. ..	do. ..	do.	2 3 4 ..	3 0 ..	37 0 ..	4 0 ..	12 0
9	Do. ..	do. ..	do.	2 1 22 ..	3 0 ..	37 0 ..	4 0 ..	12 0
14	Horanagodakanda ..	do. ..	do.	0 1 24 ..	3 0 ..	32 0 ..	4 0 ..	12 0
15	Do. ..	do. ..	V. Amaris Appuhamy and others	5 1 0 ..	3 0 ..	32 0 ..	4 0 ..	12 0
16	Do. ..	do. ..	Crown	3 0 14 ..	3 0 ..	32 0 ..	4 0 ..	12 0
17	Do. ..	do. ..	V. Romanis and others	3 1 0 ..	3 0 ..	32 0 ..	4 0 ..	12 0

## Preliminary plan 16,862. Village—Galpottewela.

1	Delgahalanda ..	Low jungle	L. Themis Silva ..	9 2 34 ..	3 0 ..	42 0 ..	4 0 ..	12 0
---	-----------------	------------	--------------------	-----------	--------	---------	--------	------

## Preliminary plan 17,275. Village—Dodangoda.

2	Galgodakele or Gal- lanayalanda	Jungle	Crown	5 2 13 ..	3 0 ..	24 50 ..	4 84 ..	14 50
4	Gallanayalanda or Morandagahawatte- pitakattiya	do.	K. D. Hendrick Appu- hamy	2 0 7 ..	3 0 ..	24 50 ..	4 84 ..	14 50
8	Gallanayalanda ..	do. ..	Crown	3 2 6 ..	3 0 ..	24 50 ..	4 84 ..	14 50

## Preliminary plan 17,062. Village—Liniyawa.

1	Humbuluwehena ..	Jungle	K. A. D. Johanis Peiris	6 1 2 ..	3 0 ..	14 0 ..	3 0 ..	9 0
---	------------------	--------	-------------------------	----------	--------	---------	--------	-----

## Preliminary plan 16,501. Village—Pelenda.

1	Badaheladeniya ..	Garden	T. L. Siriniwasagam ..	1 2 26 ..	3 0 ..	30 0 ..	10 0 ..	30 0
2	Edirisinhagewatta ..	do. ..	do. ..	4 3 4 ..	3 0 ..	30 0 ..	10 0 ..	30 0
3	Do. ..	do. ..	do. ..	0 0 28 ..	3 0 ..	12 0 ..	4 0 ..	12 0
4	Do. ..	do. ..	do. ..	2 2 10 ..	3 0 ..	18 0 ..	6 0 ..	18 0
5	Badaheladeniya ..	do. ..	do. ..	1 1 22 ..	3 0 ..	12 0 ..	4 0 ..	12 0

The products to be cultivated are coconut, rubber, tea, and cinnamon.

Colonial Secretary's Office,  
Colombo, October 9, 1922.

B. HORSBURGH,  
Acting Colonial Secretary.

## LAND SALES IN THE CENTRAL PROVINCE.

No. 2,618, C. P.—The Government Agent, Central Province, will on Tuesday, November 28, 1922, at 1.30 P.M., at his office in Kandy Kachcheri, put up to auction, for sale or settlement, or will otherwise dispose of, the under-mentioned portions of Crown land, in accordance with the regulations of Government regarding land sales. Seven allotments of land situated in the Udapalata division of the Kandy District of the Central Province.

## Preliminary plan 7,341. Village—Within the Local Board limits of Gampola.

Lot.	Name of Land.	Name of Applicant.	Description.	Extent.		Upset price per acre, Rs.
				A. R. P.	per acre, Rs.	
1	Rodigahapitiya ..	C. Subeyratne ..	Open land ..	0 0 10	4	—*
2	Do. ..	do. ..	Native garden contains a mud hut, 1 breadfruit tree 15 years old, a few arecanut trees	0 0 28	6	—*
3	Do. ..	— ..	Contains 2 temporary zinc sheds used by Public Works Department coolies, one cattle shed, one incinerator, and one breadfruit tree 20 years old	0 0 22	—	—*
4	Do. ..	— ..	Road ..	0 0 11	—	—*
5	Do. ..	— ..	Contains 4 arecanut trees ..	0 0 4	5	—*

Preliminary plan 6,245. Village—Ampitiya in Ganga Ihala korale of Uda palata division.

Lot.	Name of Land.	Name of Applicant.	Description.	Extent.		Upset price per acre, Rs.
				A.	R. P.	
849	Tholabowala	B. Kaluwa	Patana	0	2 39	81†
849A	Tholabowalapatana	Mr. M. H. Reeves	do.	0	2 6	81†

\* To be reserved.

† Re-advertised.

Further particulars regarding these lands can be obtained from the Government Agent, Central Province, and their plans from the Surveyor-General.

Colonial Secretary's Office,  
Colombo, October 5, 1922.

B. HORSBURGH,  
Acting Colonial Secretary.

No. 2,619, C. P.—The Government Agent, Central Province, will on Thursday, November 30, 1922, at 1.30 P.M., at his office in Kandy Kachcheri, put up to auction, for sale or settlement, or will otherwise dispose of, the under-mentioned portions of Crown land, in accordance with the regulations of Government regarding land sales. Eleven allotments of land situated in the Uda Bulatgama, Uda Dumbara, and Tumpene divisions of the Kandy District of the Central Province.

Preliminary plan 6,659. Village—Warakawa in Pasbage korale of Uda Bulatgama division.

Lot.	Name of Land.	Name of Applicant.	Description.	Extent.		Upset price per acre, Rs.
				A.	R. P.	
7	Medapatana	—	Waste land	0	0 7	86

Preliminary plan 6,719. Village—Kalugamma in Ambagamuwa korale.

Lot.	Name of Land.	Name of Applicant.	Description.	Extent.		Upset price per acre, Rs.
				A.	R. P.	
2	Nissangapaluwa	Bambaragalagedera Mohottiappu and his son Appuhami, ditto Mudalihami, ditto Appu, ditto Kuda Etena	Low jungle	1	0 0	36*

(Vide notification published in Government Gazette of February 5, 1915.)

3	Nissangepaluwa	Jambutenegedera Kuda Appu, ditto Mudalihami, ditto Dingirihami, ditto Dingiri Appu, ditto Setuhami, ditto Punchirala, Nilawatukandegedera Ramba Etena	Low jungle	1	0 0	36*
---	----------------	---	------------	---	-----	-----

Preliminary plan 6,719. Village—Kalugamma in Ambagamuwa korale.

4	Nissangepaluwa	Waguregammahelage Siddappu	Low jungle	1	0 0	36*
5	Do.	Bulatwattegedera Dingiri Appu	do.	1	0 0	36*
6	Do.	Wattegedera Hondahami, ditto Punchi Etena, ditto Hin Appu, ditto Ukku Etena	do.	1	0 0	36*
7	Do.	Kahadeniya alias Denigehenegedera Peiris Singho	do.	1	0 0	36*

Preliminary plan 7,311. Village—Rambukwela in Gampaha korale west of Uda Dumbara division.

1	Appallawalakadulle-aswedduma	W. Singhappuhami	Paddy field (abandoned)	0	2 27	36
---	------------------------------	------------------	-------------------------	---	------	----

1	Pallekotuweaporon-duwekumbura	B. M. Punchirala	Paddy field (abandoned)	0	1 13	36
---	-------------------------------	------------------	-------------------------	---	------	----

1	Gederakumbura	B. M. Punchirala	Paddy field (abandoned)	0	0 38	36
---	---------------	------------------	-------------------------	---	------	----

Preliminary plan 6,447. Village—Madawala in Uda palata korale of Tumpene division.

1661	Mausawewatta	—	Cacao and rubber	0	0 12	306*
------	--------------	---	------------------	---	------	------

\* Re-advertised.

Further particulars regarding these lands can be obtained from the Government Agent, Central Province, and their plans from the Surveyor-General.

Colonial Secretary's Office,  
Colombo, October 5, 1922.

B. HORSBURGH,  
Acting Colonial Secretary.

No. 2,620, C. P.—The Assistant Government Agent, Nuwara Eliya, will on Monday, November 27, 1922, at 10 A.M., at his office in Nuwara Eliya, put up to auction, for sale or settlement, or will otherwise dispose of, the under-mentioned portions of Crown land, in accordance with the regulations of Government regarding land sales. Four allotments of land situated in the Uda Hewaheta division of the Nuwara Eliya District of the Central Province.

Preliminary plan 6,748. Village—Katayapatana.

Lot.	Name of Land.	Name of Applicant.	Description.	Extent.		Upset price per acre, Rs.
				A.	R. P.	
26	Unagahakolepatana	E. Appuhami of Katayapatana (now leased to P. K. M. A. K. Ambalam)	Patana	0	2 34	35
28	Do.	do.	do.	3	2 31	35

Preliminary plan 7,039. Village—Wegama.

1	Banagalawatta	Kankanagedera Kiri Banda.	Tea	0	1 20	150*
2	Banagalapatana	do.	do.	1	2 15	150*

\* For settlement.

Further particulars regarding these lands can be obtained from the Assistant Government Agent, Nuwara Eliya, and plans of them from the Surveyor-General.

Colonial Secretary's Office,  
Colombo, October 12, 1922.

B. HORSBURGH,  
Acting Colonial Secretary.



## LAND SALES IN THE NORTH-WESTERN PROVINCE.

No. 2,201, N.W. P.—The Government Agent, North-Western Province, will on Thursday, November 23, 1922, at 12 noon, at his office in Kurunegala Kachcheri, put up to auction, for sale or settlement, or will otherwise dispose of, the under-mentioned portions of Crown land, in accordance with the regulations of Government regarding land sales. Forty allotments of land situated in the Dambadeni hatpattu of the Kurunegala District of the North-Western Province.

Lot.	Name of Land.	Name of Applicant.	Description.	Extent.		Upset price per acre, Rs.
				A.	R. P.	
Preliminary plan 5,119. Village—Mewewa Bemmullegedara in Udukaha korale north. Claimant—Crown.						
1	Galigahapitiyemalapaaluwa	D. Podiya	Chena	0	0 28	100
2	Do.	—	Ditto reservation along the road	0	0 12	—*
Village—Sembuwawewa in Udukaha korale north. Claimant—Crown.						
3	Sembuwawewa	M. Mudalinaide	Paddy field	0	3 7	150
Advance extract 1 of block survey preliminary plan 515. Village—Ambagammana in Udukaha korale north. Claimant—Crown, encroachment by H. M. Ranhamy.						
2	Maragahamullewatta	—	Coconut garden	0	1 31	50
3	Do.	—	do.	0	2 4	75
Claimant—Crown, encroachment by V. Rani Ridi.						
4	Talgahamullehena	—	Coconut garden	0	1 21	50
5	Tihamulakandemukalana or Imbulehena	K. M. Seneviratne and another	Forest	6	2 0	75
6	Do.	—	do.	6	1 20	75
7	Imbulehenegala	—	Slab rock	1	3 4	16
8	Imbulehena	A. M. Kiri Banda	Jungle	3	0 26	60
Claimant—Crown, encroachment by R. M. Ranhami.						
9	Potumadapillewa	—	Coconut garden	0	1 3	75
Claimant—Crown, encroachment by A. M. Malhami.						
10	Mungheneagarewatta	—	Coconut garden	0	2 8	50
11	Imbulehena	—	Jungle reservation for minor road and access	0	1 32	—*
1	Do.	—	Jungle reservation for Gansabhawa road and access	0	1 4	—*
Final village plan 481. Village—Tumbulla in Udukaha korale south. Claimant—Crown.						
27	Gallindagawahena	Sir S. C. Obeyesekera	Jungle	1	0 20	120
18A	Katinehena	I. Pinnie	Chena	0	3 17	50
Final village plan 469. Village—Galwarama in Udukaha korale south. Claimant—Crown.						
14B1	Pillagawahena	S. M. Siridarahami	Chena	0	1 33	60
20A	Pillahena	do.	do.	1	1 19	60
Final village plan 456. Village—Pahalakalalpitiya in Udukaha korale south. Claimant—Crown.						
2J	Ambagahakotuwehena	H. S. M. Banda, Korala	Forest	6	1 10	35
2K	Dandukosgahamulahena	do.	Jungle	1	0 31	30
2L	Meegahamulahena	do.	do.	2	0 13	37·50
2M	Kolongahamulahena	do.	do.	0	3 3	60
Final village plan 479. Village—Abbowa in Udukaha korale south. Claimant—Crown.						
29D1	Bogahamulahena	R. Ukkuwa and another	Chena	1	1 37	100
29E	Edalatu gollehena	K. Kiriya	do.	0	2 25	80
29F	Do.	R. Sarana	do.	4	3 8	100
29I	Siyambalagahamulahena	do.	do.	1	0 6	100
Final village plan 413. Village—Damunupola in Udukaha korale east. Claimant—Crown.						
34H	Mahagalagawahena	M. W. A. Peter Sinno of Wilgomuwa	Chena	3	0 5	50
2F	Karakgodewatta	—	do.	2	1 38	45
2G	Pinhena	—	do.	1	0 23	40
23	Kosgahahena	—	do.	2	0 27	50
34A	Modaranatanagalkanda	—	Chena and rocks	4	0 30	35
45	Delgahamullahena	—	Chena	1	1 30	50
45C	Pepolhena	—	do.	1	0 20	50
45F	Morakumburahena	—	do.	0	2 16	50
46	Kendagollehena	—	do.	3	0 0	50
Final village plan 419. Village—Wadawa in Udukaha korale east. Claimant—Crown.						
7	Tampalahena	K. Raman of Wadawa	Chena	1	3 0	80
7M	Do.	do.	do.	0	1 15	80
Final village plan 434. Village—Paramadala in Udukaha korale east. Claimant—Crown.						
63D1	Malaelahenyaya alias Kohivilakumburapillewa	T. A. Selo Appuhami	Chena	0	3 5	40

Final village plan 423. Village—Waduwwa in Udukaha korale east. Claimant—Crown.				Extent.	Upset price
Lot.	Name of Land.	Name of Applicant.	Description.	A. R. P.	per acre, Rs.
1A	Bogahalangahena	Mr. K. M. Wijesundera of Ampitiya, Kandy	Coconut garden one year old (encroachment by K. M. Wijesundera—the owner of title plan No. 3,007,700)	3 0 0	150
Final village plan 401. Village—Kadahapola in Udukaha west. Claimant—Crown.					
34	Kandehena <i>alias</i> Delgahahena	Mrs. Louisa Colonne	Jungle	5 0 5	20
Advance extract 5 of block survey preliminary plan 614. Village—Aragoda in Udupola, Otota. Claimant—Crown.					
1	Nahakotamademukalana	Mr. Jonathan E. de Silva of Colombo	Forest	32 1 19	80
2	Do.	—	do.	7 2 36	80
Advance extract 1 of block survey preliminary plan 626. Village—Polgahawela in Udupola, Otota. Claimant—Crown.					
	Meegamuwehena	Mr. E. de Silva, President, Village Tribunal, Polgahawela	Low jungle (includes a well)	26 3 28	80
1	Do.	—	Low jungle (reservation for footpath)	0 0 9	—*
3	Do.	—	Cemetery	1 1 0	—*

\* Not to be sold.

Further information regarding these lands may be obtained from the Government Agent, North-Western Province, and their plans from the Surveyor-General.

Colonial Secretary's Office,  
Colombo, October 6, 1922.

B. HORSBURGH,  
Acting Colonial Secretary.

## LAND SALES IN THE NORTH-CENTRAL PROVINCE.

No. 2,237, N.C. P.—The Government Agent, North-Central Province, will on Monday, November 27, 1922, at 1 P.M., at his office, at Anuradhapura Kachcheri, put up to auction, for sale or settlement, or will otherwise dispose of, the under-mentioned portions of Crown land, in accordance with the regulations of Government regarding land sales. Forty-one allotments of land situated in the Kalagam and Hurulu palatas of the Nuwarakalawiya district of the North-Central Province.

Preliminary plan 5,492. Village—Ranawa in Kiralowa korale.				Extent.	Upset price.
Lot.	Name of Land.	Name of Applicant.	Description.	A. R. P.	per acre, Rs.
20	Andiyagalapaulahena	R. G. Appuhami and 2 others	Land fit for paddy cultivation	1 0 2	16
21	Do.	—	Reservation for Ranawa ela	0 3 34	—*
Preliminary plan 5,848. Village—Bogahawewa in Kiralowa korale.					
1	Godakiralagahahena	A. Kiri Banda	Low jungle suitable for paddy cultivation	2 0 6	22.50
2	Do.	J. Kapurala, Korala	do.	1 3 36	20
3	Do.	—	Reservation along the footpath	0 0 27	—*
4	Do.	—	Reservation for footpath	0 0 24	—*
Village—Teldinnanwewa in Kiralowa korale.					
5	Gangodahena	H. Tikira	Low jungle suitable for paddy cultivation	1 0 1	20
6	Pillawa	H. Kira, V. P.	do.	3 0 33	16
7	Do.	—	Reservation along footpath	0 0 15	—*
8	Indigahahena	K. Vel-Panikkiya	Low jungle suitable for paddy cultivation	9 3 22	21
Preliminary plan 5,553. Village—Relapanawa in Kunchuttu korale.					
4	Mylagahaidama	—	Paddy field, encroachment by R. Kapuwa Muhandiram and others	0 0 26	16†
5	Do.	—	do.	0 0 30	16†
6	Do.	—	do.	0 2 31	16†
Preliminary plan 5,811. Village—Rambewa in Matombuwa korale.					
1	Dambagahaidama	K. Udayari, <i>ex</i> Vel-Vidane	Jungle	2 0 32	18
2	Do.	W. Banda and 2 others	Jungle land suitable for paddy cultivation	2 3 14	18
3	Ditto <i>alias</i> Dangahaidama	S. Kapurala, Vel-Vidane	do.	0 0 14	18
4	Do.	do.	do.	0 0 5	18
5	Do.	do.	do.	2 3 28	18
6	Dambagahaidama	W. Kapurala	do.	0 0 22	18
7	Do.	do.	do.	1 3 6	18
8	Do.	A. Ranhami, <i>ex</i> Vel-Vidane	do.	0 3 23	18
9	Do.	—	Reservation along Rambewa tank	0 1 25	—*

## Preliminary plan 5,812. Village—Kudagama in Matombuwa korale.

Lot.	Name of Land.	Name of Applicant.	Description.	Extent.			Upset price per acre, Rs.
				A.	R.	P.	
1	Dambagahaidama	K. Appuhami	Jungle land suitable for paddy cultivation	4	3	23	29
2	Do.	—	Reservation along Kudagama tank	0	1	13	—*
3	Diulgahaidama Kongahaidama	<i>alias</i> W. Banda	Jungle land suitable for paddy cultivation	1	3	29	19

## Preliminary plan 5,818. Village—Pahalamadatugama in Kiralowa korale.

1	Pahalamadatugama	Bandirala, <i>ex</i> Vel-Vidane and 13 others	Chena suitable for paddy cultivation	2	2	17	16
---	------------------	---	--------------------------------------	---	---	----	----

## Preliminary plan 5,820. Village—Madatugama in Kiralowa korale.

1	Ingurugahakele	P. Kapurala	Chena suitable for paddy cultivation	1	3	27	20
2	Walaliyadikumbura	do.	Deniya	1	0	4	20
3	Do.	—	Reservation along the Horrow-ela	0	0	39	—*
4	Godakiralagahahena	U. Kalu Banda	Chena	0	3	5	16
5	Kadurugahahena	Bandirala, Vel-Vidane	Chena contains a mud hut (encroachment by applicant)	0	3	15	30
6	Do.	—	Reservation for footpath	0	0	3	—*
7	Do.	—	Reservation for footpath and channel	0	0	15	—*
8	Kolongahawatta	—	Reservation along the channel	0	1	10	—*
9	Do.	M. K. Appuhami	Native garden contains a mud hut (encroachment by applicant)	0	0	33	40
10	Do.	—	Reservation for footpath	0	0	4	—*
11	Kongahawatta	—	Native garden 6 years old, contains a mud hut (encroachment by K. Mudaliami)	0	2	5	40
12	Kolongahawatta	—	Native garden 7 years old, contains a mud hut (encroachment by Kiri Banda, Vedarala)	0	1	20	50
13	Kohombagahawatta	—	Native garden 15 years old, contains a mud hut (encroachment by K. Punchappu)	0	1	25	70
14	Do.	—	Reservation for footpath	0	0	2	—*
16	Do.	—	Reservation along the main road	0	0	4	—*

\* Not for sale.

† These lots were advertised previously, but found no bids.

Further particulars regarding these lands can be obtained from the Government Agent, North-Central Province, and plans of them from the Surveyor-General.

Colonial Secretary's Office,  
Colombo, October 11, 1922.

B. HORSBURGH,  
Acting Colonial Secretary.

## LAND SALES IN THE PROVINCE OF UVA.

No. 1,486, P. of U.—The Government Agent, Province of Uva, will on Tuesday, November 28, 1922, at 1 P.M., at his office in the Badulla Kachcheri, put up to auction, for sale or settlement, or will otherwise dispose of, the under-mentioned portions of Crown land, in accordance with the regulations of Government regarding land sales. Thirty allotments of land situated in the Udukinda, Wellawaya, Yatikinda, and Wiyaluwa divisions of the Badulla District of the Province of Uva.

## Preliminary plan 2,212. Village—Boralanda in Dambawinipalata korale of Udukinda division.

Claimant—Crown.

Lot.	Name of Land.	Name of Applicant.	Description.	Extent.			Upset price per acre, Rs.
				A.	R.	P.	
1	Kudugalepatana	Dandugalekammale Heen Appu	Patana partly cultivated with onions	0	2	13	46
2	Doolbiddepatana Doolbedda	<i>alias</i> do.	Patana and deniya wholly asweddumized	0	1	19	46

## Preliminary plan 2,216. Village—Boralanda in Dambawinipalata korale of Udukinda division.

Claimant—Crown.

1	Epalagollewerellaman- diyedowa	Ellapitawattegedera Appuhami of Boralanda	Paddy field, deniya, and patana about an acre converted into a paddy field	3	3	13	56
2	Do.	—	Deniya and patana	0	0	24	56
3	Do.	—	Deniya and patana reservation along footpath	0	0	8	—*
4	Do.	—	Deniya and patana reservation along ela	0	0	8	—*

Lot.	Name of Land.	Claimant—Crown, encroached upon by Name of Applicant.	Description.	Extent.		Upset price per acre, Rs.
				A.	R. P.	
5	Epalamandiyekumbura	—	Paddy field	0	0 36	66
Claimant—Crown, encroached upon by Epalagollekammale Wairambu and Rannaide.						
6	Epalamandiyekumbura	—	Paddy field	0	3 33	66
Final village plan 28. Village—Moretota in Dehiwinipalata korale of Udukinda division. Claimant—Crown.						
4K1	Etakehela <i>alias</i> Kehelle <i>alias</i> Aralugas-hinna	Hellandegedera R. M. Kiribanda of Alutwela	Paddy field and patana	0	0 21	48
Final village plan 74. Village—Hingurugamuwa in Dambawinipalata korale of Udukinda division. Claimant—Crown.						
6C1	Etaheraliyagahalanda-kumbura <i>alias</i> Etaheraliyagahalangadowa	Kirawanagalgode Rambandiya of Hingurugamuwa	Paddy field	0	3 0	50
6D	Etaheraliyagahalanda-kumbura	do.	do.	0	0 35	50
Final village plan 188. Village—Helayalkumbura in Dambawinipalata korale of Udukinda division. Claimant—Crown.						
6E	Wangiyekumburepatana	W. B. James Appu of Gurutalawa	Patana	2	1 38	46
Preliminary plan 2,179. Village—Iruwendunpola in Kandapalle korale of Wellawaya division. Claimant—Crown.						
1	Nahaketiyeapatana	Rev. R. P. Butterfield of Haputale	Patana	0	1 37	50
Final village plan 17. Village—Idamegamg in Dehiwinipalata korale of Udukinda division. Claimant—Crown.						
16U	Daraheluwegoda <i>alias</i> Meddekirawala	Alawattegedera Kannangara Mudiyanseilage Appuhamy	Deniya	0	3 16	60
Final village plan 35. Village—Pitakalagama in Passara korale of Yatikinda division. Claimant—Crown.						
37H	Kiriyakdessagewattahena	Pallakumburegedera Podisingho	Chena	0	2 7	36†
103D	Kirayakdessagewattapatana	do.	Patana	1	1 3	31
Preliminary plan 2,186. Village—Situated within the Local Board limits of Bandarawela in Medapalata korale of Udukinda division. Claimant—Crown.						
1	Metihakulahapatana <i>alias</i> Panwewepatana	—	Patana, reservation along minor road	0	2 8.8	—*
Preliminary plan 2,180. Village—Godunna in Wiyaluwa korale of Wiyaluwa division. Claimant—Crown.						
1	Koalpitiyehena	Don Carolis Appuhamy	Chena	0	3 37	25
4	Koalpitiya	do.	Native garden contains plantain trees, yams, &c., and a tiled house	0	0 17	23.50‡
Final village plan 190. Village—Hinnarangolla in Dambawinipalata korale of Udukinda division. Claimant—Crown.						
2M	Ankotalpotedeniya <i>alias</i> Ankotalpota	Alutgedera Hewadurayalage Indara of Hinnarangolla	Paddy field, deniya and patana about $\frac{2}{3}$ of an acre has been aswedddumized	2	1 37	56
2N	Do.	do.	Paddy field and patana, wholly aswedddumized	0	0 12	56
2O	Diyakirillaupotekumbura <i>alias</i> Diyakirillaulpota	Wangiyagedera Punchirala of Boralanda	do.	0	2 8	46
2P	Do.	—	Patana reservation for ela	0	0 8	—*
2Q	Palahittagodaulpotekumbura <i>alias</i> Palahittagodaulpota	Wangiyagedera Nanhamy Appuhamy and Luwis Singho Gamarala	Paddy field and patana about 10 perches have been aswedddumized	0	2 1	46
2R	Do.	do.	Paddy field and patana about $\frac{1}{2}$ an acre has been aswedddumized	0	3 4	46
2S	Polangaulpotekumbura <i>alias</i> Polangaulpota	Ratpahegedera Siyatu of Boralanda	Paddy field and patana about 5 perches have been aswedddumized	0	0 17	46
2T	Do.	do.	Paddy field and patana about 1 rood has been aswedddumized	0	2 5	46
12A	Polangaulpota	—	Deniya and spring reservation for spring	0	3 21	—*
12A4	Do.	Ratpahegedera Siyatu of Boralanda	Paddy field and patana wholly aswedddumized	1	1 15	46
6	Palahittagodaulpotekumbura <i>alias</i> Palahittagodaulpota	Wangiyagedera Nanhami, Wangiyagedera Appuhamy, and Lewis Singho Gamarala, all of Boralanda	do.	2	0 10	56

\* To be reserved (not for sale).

† The purchaser of lot 37H in final village plan 35 will be required to pay an additional sum of Rs. 20 to the purchase amount being value of a hut on the land.

‡ The purchaser of lot 4 in preliminary plan 2,180 will be required to pay an additional sum of Rs. 50 to the purchase amount being value of a tiled house on the land.

Further information regarding the sale of the above lots can be obtained from the Government Agent, Province of Uva, and the plans of them from the Surveyor-General.

Colonial Secretary's Office,  
Colombo, October 10, 1922.

B. HORSBURGH,  
Acting Colonial Secretary.

## LAND SALES IN THE PROVINCE OF SABARAGAMUWA.

No. 1,090, P. of S.—The Government Agent, Province of Sabaragamuwa, will on Tuesday, November 28, 1922, at 1.30 P.M., at his office in Ratnapura, put up to auction, for sale or settlement, or will otherwise dispose of, the under-mentioned portions of Crown land, in accordance with the regulations of Government regarding land sales. Thirteen allotments of land situated in the Ratnapura District of the Province of Sabaragamuwa.

Lot.	Name of Land.	Name of Applicant.	Description.	Extent.		Upset price per acre, Rs.
				A.	R. P.	
Final village plan 26. Village—Kiribatgala, Nawadun korale.						
26H	Hakurupoldolamukalana <i>alias</i> Mahagodaporegawamukalana	—	Forest	5	1 23	131
20H3	Do.	—	do.	1	2 23	—*
26H4	Do.	—	do.	1	2 5	131
Final village plan 8. Village—Nabuluwa, Atakalan korale.						
16M	Gedimbehena	Encroachment by the Wellan- dura Tea & Rubber Co., Ltd.	Abandoned tea	0	0 3	250
16N	Gegepalawattehena, Kongaha- koratuwehena	do.	do.	0	2 2	250
16AJ	Kapukoratuwehena	do.	do.	0	0 10	250
16AM	Hampalandawehena	do.	do.	0	0 12	250
56L	Dewangodamnullahena	do.	Tea about 5 years old	2	0 18	250
56 O	Wattagawahena	—	Degidiyana, high jungle	8	0 6	115
65	Gulana	—	Forest	3	1 0	—†
72	Gonatippola	—	do.	2	0 15	150
Preliminary plan 3,028. Village—Gonapitiya, Kuruwiti korale.						
1	Galendemukalana	Mr. D. T. de Alwis	Jungle	1	0 18	120
4	Do.	do.	do.	0	3 35	120
Final village plan 82. Village—Et-oya, Nawadun korale.						
16A	Tholambewaturadeniya	Mr. D. P. S. Samaranyaka	Paddy field	3	2 10	41
14c19	Tennapitahenyaya	—	Chena	2	0 24	—‡
Preliminary plan 3,138. Village—Hidellana, Kuruwiti korale.						
1	Battahena <i>alias</i> Kammale- wattehena	U. Kirianchiya	High jungle contains 2 arecanut trees about 15 years old	0	3 13	39

\* Reservation for Devol-dola (not for sale).

† Reservation for spring (not for sale).

‡ Reservation for paddy field (not for sale).

Note.—Lot 16A in final village plan 82 has been asweddumized on a Crown permit by Mr. D. P. S. Samaranyaka, Notary Public, and will be sold to him.

Further information respecting these lands may be obtained from the Government Agent, Province of Sabaragamuwa, and their plans from the Surveyor-General.

Colonial Secretary's Office,  
Colombo, October 9, 1922.

B. HORSBURGH,  
Acting Colonial Secretary.

## LAND SALES BY THE SETTLEMENT OFFICER.

### SOUTHERN PROVINCE.

No. 6,345, S. O.—On Friday, November 24, 1922, and the following days, at 9 A.M., the Land Settlement Officer will put up for sale or settlement, at his Camp at Getamana, the under-mentioned portions of Crown land, on the terms authorized by Government. Ninety-one allotments of land situated in the Giruwa pattu west division of the Hambantota District of the Southern Province.

Lot.	Name of Land.	Name of Claimant.	Description.	Extent.	
				A.	R. P.
Block survey preliminary plan 296.—Getamana.					
12 I	Dangahawatta	(1) Ekanayake Hatarasinghe Arachchige Babunhamy, (2) Ekanayake Hatarasinghe Arachchige Don Carolis Vel-Vidane and others	Citronella and coconut	5	1 37
12 I 1	Doleokandaborellahena	(1) Don Johanis Wijesinghe, (2) Don Andiris Wijesinghe, (3) Don Babanis Wijesinghe	Chena	11	0 0
12 I 1A	Doleokanda	do.	Garden	4	0 26
12 I 2	Talawagewatta	(1) Ranasinghe Ratnayakage Thomishamy, (2) Ekanayake Hatarasinghe Arachchige Don Carolis Vel-Vidane, (3) Samara Senanayaka Singho Appuhamy, (4) Ekanayake Hatarasinghe Arachchige Babunhamy and others	do.	0	1 32

Lot.	Name of Land.	Name of Claimant.	Description.	Extent.		
				A.	R.	P.
1213	Masmorugahawattehena	(1) Ekanayake Hatarasinghe Arachchige Don Carolis Vel-Vidane, (2) Samara Senanayake Singho Appuhamy, (3) Ekanayake Hatarasinghe Arachchige Babunhamy and others	Chena	2	3	6
1214	Rukgahawatta	Hewawanitunge Samelhamy and trustees of Sudhammarama Vihare	Garden	2	0	18
1215	Wetakeiyagahahena	(1) Ekanayake Hatarasinghe Arachchige Don Carolis Vel-Vidane, (2) Ekanayake Hatarasinghe Arachchige Babunhamy and others	Chena	6	0	14
1216	Borellehena	Kurugamage Don Andiris	Citronella	2	2	35
1217	Wewewattehena	(1) Don Thiodoris Abeywickrema Sepala Dahanayaka Police Officer, (2) Don Migel Wijesinghe, (3) Don Nikulas Wijesinghe	Chena	2	1	13
1218	Wewewatta	do.	Citronella and garden	3	2	28
1219	Mahawatta	Naimana Vidanege Dineshamy	Cleared chena	0	2	18
12110	Do.	do.	Citronella	0	2	20
12111	Do.	do.	Garden	0	3	24
12J	Dangahawatta	(1) Ekanayake Hatarasinghe Arachchige Babunhamy, (2) ditto Don Carolis Vel-Vidane and others	Citronella and jungle	5	1	16
12J1	Masmorugahawatta	(1) Ekanayake Hatarasingha Arachchige Don Davith, (2) ditto Don Carolis Vel-Vidane, (3) Samara Senanayaka Singho Appuhamy and others	Garden	1	0	5
12J2	Dangahawatta	(1) Ekanayake Hatarasinghe Atachchige Babunhamy, (2) ditto Don Carolis Vel-Vidane and others	do.	0	2	25
12J3	Egodawatta	(1) Ditto Don Carolis Vel-Vidane, (2) ditto Babunhamy and others	Chena	4	0	8
12J4	Gedarawatta	Kurugamage Babun Appuhamy	Citronella	0	1	39
12N	Bogahawatta or Nelligahakotuwa	(1) Ekanayake Hatarasinghe Arachchige Babunhamy, (2) ditto Jantishamy, (3) Deweniguruge Don Diyonis, (4) Ekanayake Hatarasinghe Arachchige Don Carolis Appu, (5) Ruan Patiranage Babunhamy	do.	2	0	33
12R	Elabodawatta or Doleokanda or Gorakagahawatta	(1) Don Abraham Wijesinghe, (2) Don Alliyas Wijesinghe, (3) Don Miguel Wijesinghe, (4) Don Nicholas Wijesinghe, (5) Don Bastian Wijesinghe, (6) Ruan Patiranage Don Davit	Chena	11	1	25
143A	Kolabaragahahena	(1) Hewa Kankanange Babunhamy, (2) Kodituwakku Kankanange Don Dines of Kirinda, (3) Handurugamage Don Davith of Kirinda in Matara District, (4) Kankanange Babun Appu of Taraperiya, (5) Abeysinghe Davithamy of Kirinda, (6) Hewakalugamage Jayanhamy, (7) Kongalagamage Heen Appu of Kirinda, (8) P. V. Disan Appu, (9) Panvilage Kalu Appu	do.	26	1	19
143A1	Tennehena	Crown	do.	1	3	0
143A9	Tumbenhena	do.	do.	1	3	24
143A16	Waduralagehena	Crown and Kodituwakkuge Don Pedris of Kirinda	Chena	8	3	15
225D	Malgashena or Borollehengkella	Don Dines Wijesinghe	Citronella	0	3	9
245C	Atmagawatta	Encroachment by Munasinghe Dassan Appu	do.	0	1	6
263F	Kongahahena	Panwilage Punchi Appu	Cleared chena	0	1	33
267	Kongaslanda alias Rilagal-yaya	(1) Don Abraham Wijesinghe, (2) Don Juwanis Warnakulasuriya and others	Chena and citronella	97	1	10
267D	Do.	(1) Don Alliyas de Silva Wijesinghe, (2) Aranwalage Kottanhamy, (3) Hewa Alutsalge Dingihamy	Citronella	0	1	38
267E	Do.	do.	Garden	0	2	15
267R	Wattehena alias Beligawatta	Don Alwis de Silva Wijesinghe	do.	3	2	10
267T	Ketakalagahawatta	(1) Don Abraham Wijesinghe, (2) Don Juwanis Warnakulasuriya and others	do.	1	2	19
267U	Ketakalagahakotuwa	Crown, encroachment by Panwilage Balappu	do.	0	2	11
275	Kongahawatta	Panwilage Baba Appu and others	do.	1	1	10
277	Kongaslanda	Warapitiyage Heen Appu and others	do.	1	0	7
307	Damaniyagahawatta	(1) Galagamage Ennoris Appu, (2) P. Kodippily	do.	3	3	15
307B	Borellehena	Crown and Panwilage Cornelis	Citronella	0	1	32
307C	Welikoratuwa	Don Alliyas de Silva Wijesinghe	Garden	1	2	9
307D	Kongahawatta or Damaniyagahawatta	(1) Kapugama Hewa-adikage Allis Appu, (2) Godawelagamage Punchihamy	do.	1	0	35
307E	Alikehena or Pahalakanatta	(1) Don Alliyas de Silva Wijesinghe, (2) Panwilage Matheshami, (3) Mr. Kodippila	do.	1	3	25
307F	Borellahena	(1) P. Kodippily, (2) Kasturi Arachchige Allis Appu, (3) P. Cornelis Appu	Citronella	1	2	11
308	Welikoratuwa	(1) G. P. Podihamy, (2) D. D. S. Wijesinghe, (3) D. A. Wijesinghe, (4) D. J. Warnakulasuriya and others	Chena	0	1	31
310	Wattehena or Beligahawatta	(1) D. D. S. Wijesinghe, (2) D. A. Wijesinghe, (3) D. Allines de Silva and others	Citronella	1	1	6
383	Dunumadalagahahena	(1) Kaluduruge Hindiya, (2) Wijewickrema Patiranage Nonnohamy, (3) Kaludurage Sederissa, (4) Talpe Wickremage Don Lewis Appuhamy, (5) Wijewickrema Patiranage Babunhamy, (6) ditto Malhamy, (7) ditto Nonnohamy and others	Chena	9	1	32

Lot.	Name of Land.	Name of Claimant.	Description.	Extent.		
				A.	R.	P.
395A	Mahawalahenewatta	Kaludurage Punchitta	Garden	0	1	4
395B	Galpalehena	B. F. de Silva and others	Citronella	1	0	27
395C	Mahawalahenewatta	Kaludurage Janisa	Waste land	0	1	36
395D	Do.	do.	Citronella	0	3	8
422M	Hindaketiarehena	(1) Don Abraham Wijesinghe, (2) Don Bastian Wijesinghe	Garden	0	3	25
422K	Kanabebulegawahena	Don Dines Wijesinghe and others	Chena	4	0	27
422K1	Kanabebulegawawatta	(1) Don Luwis Wijesinghe, (2) Dedduwawala Samara-weera Kadawate Arachchige Andris	Garden	1	1	34
423	Hetakelahena	(1) Don Dines Wijesinghe, (2) Don Bastian Wijesinghe, (3) Don Babanis Wijesinghe	Citronella	2	1	27
435	Bogahahena, Nugakolahena	(1) Don Abraham Wijesinghe, (2) Kaludurage Juwandre, (3) Kaludurage Punci Bibi, (4) B. F. de Silva, (5) Don Bastian Wijesinghe	do.	9	3	38
446	Nahannagamageruppa	(1) Don Abraham Wijesinghe, (2) Don Bastian Wijesinghe	Chena	20	3	26
447	Kongahahena, Mahahena, Peniwelgodella, Nugehena, Galketiayahena	(1) Don Abraham Wijesinghe, (2) Don Bastian Wijesinghe, (3) Jayasekera Kankanange Don Pediris, (4) ditto Don Nikulas, (5) Gammeda Liyanage Madiris, (6) Demalgiriyagamage Peneris	Citronella	19	1	15
451	Mahahenewatta	do.	Coconut	1	0	16
452	Koralegewattehena, Parahena, Mahamawattahena	(1) Dermalgirigamage Malhamy, (2) Don Abraham Wijesinghe, (3) Don Bastian Wijesinghe, (4) Jayasekera Kankanange Don Pediris, (5) Jayasekera Kankanange Don Nikulas and others	Chena	5	2	14
454	Egodawatta	(1) Jayasekera Kankanange Don Peneris, (2) Kodituwakku Kankanange Don Davit, (3) Don Abraham Wijesinghe and others	Citronella	4	1	16
466	Parehena, <i>alias</i> Karamgahahena	(1) Kodituwakku Kankanange Don Abraham, (2) Kurugamage Don Juwanis and others	Kesel, &c.	0	0	38
467	Tantiragekella	(1) Kodituwakku Kankanange Don Abraham, (2) Kurugamage Don Juwanis, (3) Wirasinge Abiyase, (4) Patiranage Baba and others	Young coconut	0	1	7
619	Ketakelegahawatta <i>alias</i> Peragahakoratuwa	(1) Kitulmullegamage Don Migel, (2) ditto Don Pedris	Cacao, citronella	0	1	5
625	Hettimannehena	(1) Kurugamage Don Juwanis, (2) Epitagamaliyana Don Davit, (3) heirs of Liyanagamakankanange Don Kristian Appuhamy and others	Citronella, &c.	2	1	0
625N	Liyanagamage Karangahahena	Heirs of Liyanagamakankanange Kristian Appuhamy	Chena	2	2	24
663D	Godakadurugahahena	(1) Kurugamage Don Juwanis, (2) Kodituwakku-kankanange Abaranhamy, (3) ditto Don Davit	Citronella	3	3	0
663E	Ungunehena	(1) Kodituwakkukankanange Don Carolis, (2) ditto Don Abaram, (3) ditto Don Denoris, (4) ditto Don Hendrick	do.	1	3	15
12Q	Gederawattehena	(1) Don Abraham Wijesingha Appuhamy of Getamana, (2) Don Davith Rajapaksa Wickramasekera, Police Officer of Polonnaruwa	Chena	6	2	23
143A4	Delgahawatte <i>alias</i> Kon-gahawatta	(1) Kodituwakku Kankanange Janis Appu, (2) Hewabatagodage Babahami, (3) ditto Menikhamy, (4) ditto Silinduhami, (5) ditto Samel Appu, (6) ditto Balahami, all of Getamana	Citronella, &c.	3	2	28
143A5,						
143A11						
225	Borellehena	(1) Don Abraham Wijesinghe, (2) Don Dines Wijesinghe, (3) Don Lewis Wijesinghe, (4) Dona Ceciliana Wijesinghe, all of Getamana	Chena	6	3	19
234N	Gorakagahawatta	(1) Naimana Vidanage Jandrishami, (2) Hettikapuge Babahami, (3) Abewickremasin Arachchige Don Andris, (4) Don Migel Wijesinghe, all of Getamana	Citronella	2	0	33
263J,	Ketakelegahawatta <i>alias</i> Delgahawatta <i>alias</i> Kon-aragewatta and Ketakelegahahena	(1) Don Nikulas Wijesinghe, (2) Hewakankanange Don Carolis, (3) Don Theodoris Abeywickrema Sepala Dahanayaka, Police Officer, all of Getamana	Cleared chena	3	2	24
263K						
263M	Karandamandiyehena <i>alias</i> Gedarawattehena	(1) David Owaris Amarasinghe, (2) Don Aberan Kodituwakku, both of Urugamuwa	do.	6	3	6
284	Katuimbulehena	(1) Hewa Alutsalage Babun Appu, (2) ditto Juwanis Appu, (3) Kodituwakku Alutsalage Jamis, (4) ditto Disan Appu, all of Getamana, (5) ditto Don Siyadoris Appuhamy, (6) ditto Andrishamy, both of Walakanda	Citronella	6	2	34
392	Nagodahena	(1) Don Andreas Wijesinghe of Getamana, (2) Johannis Abraham Singappulli of Mahilla	Chena	4	2	20
421	Welipotehena	(1) Samaraweerakadawate Arachchige Don Andris Appuhamy, (2) Don Dines Wijesinghe, both of Getamana	Citronella	3	0	39
422H	Mahahena, Mahaparehena	(1) Don Abraham Wijesinghe, (2) Don Dines Wijesinghe, (3) Don Bastian Wijesinghe, (4) Don Louis Wijesinghe, all of Getamana	Jungle	5	2	26

Lot.	Name of Land.	Name of Claimant.	Description.	Extent.	
				A.	R. P.
625w, 625x	Bogahahena	(1) Liyanagamakankanange Don Cornelis, (2) ditto Don Deonis, (3) ditto Malhamy, all of Getamana, (4) Mahanama Dissanayaka Don Hendrick of Dematapitiya	Citronella	7	3 9
		Name of Applicant.			
143A8	Waturawalagawahena, Kapuhenakebella, Crown	Kasturi Arachchige Don Carolis of Getamana	Chena	2	2 25
267F	Tennehena, Crown	Aranwalage Kottanhamy of Getamana	Garden	3	0 35
267F1	Do.	Arawalage Andrishamy of Getamana	Chena	3	1 18
267F2	Ithewelgahahena, Crown	Aranwalage Jayatuhamy of Getamana	do.	4	3 4
267 I	Do.	Panwilage Baba Appu of Getamana	Citronella and chena	5	2 7
267Q	Maragahawatta, Crown	Wawulan Bokkegamage Wattuhami of Getamana	Garden	2	0 22
301	Kongaslanda, Crown	Panwilage Odiris Appu of Getamana	Coconut	1	2 32
303A	Horagahawatta, Crown	Kasturi Arachchige Kirihamy of Getamana	Garden	1	0 33
307A	Borellehena, Crown	Kasturi Arachchige Allis Appu	Citronella	0	1 6
327	Tunmoderagedeniya- atmaga, Metiyekumbura- atmaga, Crown	Panwilage Andris of Getamana	Chena	8	1 16
327A	Borellehena, Crown	Kasturi Arachchige Allis Appu	Citronella	0	3 5

Further information regarding these lands can be obtained from the Land Settlement Officer, and plans of them from the Surveyor-General.

Colonial Secretary's Office,  
Colombo, October 11, 1922.

B. HORSBURGH,  
Acting Colonial Secretary.

#### NORTH-WESTERN PROVINCE.

No. 6,340, S. O.—On Monday, December 4, 1922, at 10 A.M., the Land Settlement Officer, will put up for sale or settlement, at Hettipola Camp, the under-mentioned portion of Crown land, on the terms authorized by Government. An allotment of land situated in the Giratalane korale of Dewamedhi hatpattu division of the Kurunegala District of the North-Western Province.

Block survey preliminary plan 1,688.—Bogolla.

Lot.	Name of Land.	Name of Claimant.	Description.	Extent.	
				A.	R. P.
20	Siyambalagahamulawatta	Crown; encroached on by (1) Punchirallagedera Ranhamy, (2) ditto Ukkuhamy, both of Bogolla	Garden	0	1 23

Upset price at Rs. 16 to Rs. 50 per acre. Further information regarding this land can be obtained from the Land Settlement Officer, and plan of it from the Surveyor-General.

Colonial Secretary's Office,  
Colombo, October 9, 1922.

B. HORSBURGH,  
Acting Colonial Secretary.

6,341, S. O.—On Monday, December 4, 1922, at 10 A.M., the Land Settlement Officer, will put up for sale or settlement, at Hettipola Camp, the under-mentioned portions of Crown land, on the terms authorized by Government. Three allotments of land situated in the Giratalane korale of Dewamedhi hatpattu division of the Kurunegala District of the North-Western Province.

Block survey preliminary plan 1,711.—Pahalamadige Kotambepitiya.

Lot.	Name of Land.	Name of Claimant.	Description.	Extent.	
				A.	R. P.
2	Halmillagahamulawatta	(1) Paragahakotuwa Lekamalage Ama Lebbe, of Madige Kotambepitiya, (2) Uduma Lebbe, (3) Senamba	Garden (reservation for road)	0	0 10*
18	Gorakagahamulahena	Crown; balance not paid by (1) Paragahakotuwe Lekamalage Isma Lebbe Gurunnahe, (2) Weerussa Lekmalage Yasino Lebbe, (3) ditto Ibura Lebbe, (4) ditto Marian Bibe, (5) ditto Suliah Umma	Chena	1	1 7
23	Kadurugahawelapillewa	Crown; balance not paid by (1) Meera Veda Gurunnehelage Isma Lebbe Gurunnanse, (2) Pitha Kandu Lekamalage Assama Lebbe	do.	1	2 10

\* For lease only.

Upset price at Rs. 16 to Rs. 50 per acre. Further information regarding these lands can be obtained from the Land Settlement Officer, and plans of them from the Surveyor-General.

Colonial Secretary's Office,  
Colombo, October 9, 1922.

B. HORSBURGH,  
Acting Colonial Secretary.

No. 6,342, S. O.—On Monday, December 4, 1922, at 10 A.M., the Land Settlement Officer, will put up for sale or settlement, at Hettipola Camp, the under-mentioned portion of Crown land, on the terms authorized by Government. An allotment of land situated in the Giratalane korale of Dewamedhi hatpattu division of the Kurunegala District of the North-Western Province.

Block survey preliminary plan 1,687.—Kiriwellawa.

Lot.	Name of Land.	Name of Claimant.	Description.	Extent.	
				A.	R. P.
6	Ihalawetiyehehena	(1) Deekirikewage Romel Appu, (2) ditto Raphial Appu of Dunakadeniya	Chena	8	1 5

Upset price at Rs. 16 to Rs. 50 per acre. Further information regarding this land can be obtained from the Land Settlement Officer, and plan of it from the Surveyor-General.

Colonial Secretary's Office,  
Colombo, October 9, 1922.

B. HORSBURGH,  
Acting Colonial Secretary.



**No. 6,343, S. O.**—On Monday, December 4, 1922, at 10 A.M., the Land Settlement Officer, will put up for sale or settlement, at Hettipola Camp, the under-mentioned portion of Crown land, on the terms authorized by Government. An allotment of land situated in the Giratalane korale of Dewameddi hatpattu division of the Kurunegala District of the North-Western Province.

## Block survey preliminary plan 1,691.—Tengodagedera.

Lot.	Name of Land.	Name of Claimant.	Description.	Extent. A. R. P.
14A	Kahatagahamulahena	Crown	Garden	3 0 17

Upset price at Rs. 16 to Rs. 50 per acre. Further information regarding this land can be obtained from the Land Settlement Officer, and plan of it from the Surveyor-General.

Colonial Secretary's Office,  
Colombo, October 9, 1922.

B. HOBBSBURGH,  
Acting Colonial Secretary.

**No. 6,344, S. O.**—On Friday, December 1, 1922, at 10 A.M., the Land Settlement Officer will put up for sale or settlement, at Hettipola Camp, the under-mentioned portions of Crown land, on the terms authorized by Government. Fifty allotments of land situated in the Giratalane korale of Dewameddi hatpattu division of the Kurunegala District of the North-Western Province.

## Block survey preliminary plan 1,804.—Hunnelembuwa.

Lot.	Name of Land.	Name of Claimant.	Description.	Extent. A. R. P.
5A	Kongahamulahena	Kumarasinghe Mudiyansele Banda of Madulla	Chena	1 1 2
5B	Do.	(1) Mohandiramalage Bagida Naide, (2) Dingiri Naide, (3) Ukku Nachchire	do.	1 3 2
4	Maragahamulawatta	(1) Pina Naidalage Bagida Naide, (2) ditto Dingiri Naide, (3) ditto Ukku Nachchire	Garden	1 2 18
8	Kosgahamulawatta	(1) Rajaguru Mudiyansele Mutu Menika, (2) ditto Kiri Banda	do.	1 1 1
9	Kongahamulahena	Ditto Appuhami	Chena	1 2 39
9A	Do.	(1) Ditto Kiri Banda, (2) ditto Mutu Menika	do.	1 1 27
10	Kongahamulawatta	Ditto Appuhamy	Garden	0 3 21
10A	Kosgahamulawatta	(1) Rajaguru Mudiyansele Awsadahamy, (2) ditto Appuhamy, (3) ditto Kiri Banda, (4) ditto Mutu Menika	do.	0 3 12
11	Kadurugahamulawatta	Hidaralagedera Ausadahamy	do.	0 2 13
13	Kongahamulawatta	do.	do.	0 2 9
14	Wetiyyagawahena	Wijeratna Herat Mudiyansele Ausadahamy of Karandawa	Chena	0 3 21
14A	Helambagahamulahena	Rajaguru Mudiyansele Ausadahamy	do.	0 1 8
14B	Wetiyyagawahena	Nambirallage Ausadahamy	do.	0 2 32
15	Mylagahawatta	(1) Nambiralagedera Ausadahamy, (2) ditto Menikrala	do.	0 1 5
16	Kosgahamulawatta	do.	Garden	1 0 36
17	Mailagahamulawatta	Appuralagedera Ranhamy	do.	0 2 28
18	Diwulghamulawatta	Nambiralagedera Dingiri Menika	do.	1 1 13
19	Kadurugahamulahena	(1) Appuralagedera Ausadahamy, (2) ditto Appuhamy, (3) ditto Kiri Banda, (4) ditto Mutu Menika	Chena	0 3 18
20	Diwulghamulawatta	Weerasekera Bamunu Mudiyansele Ausadahamy	Garden	1 1 13
21	Kadurugahamulawatta	(1) Rajaguru Mudiyansele Appuhamy, (2) ditto Ausadahamy, (3) ditto Kiri Banda, (4) ditto Mutu Menika	do.	1 2 30
22	Bulugahahenekotuwa	Hidaralagedera Kiri Banda	Tobacco gala	0 0 14
23	Do.	(1) Hidaralagedera Ukku Banda, (2) ditto Appuhamy, (3) ditto Ausadahamy, (4) ditto Kiri Banda	do.	0 1 25
24	Bulugahamulahena	do.	Chena	2 0 29
29	Dangahamulawatta	(1) Kapuruhamilagedera Ranhamy, (2) ditto PUNCHIRALA	Garden	1 0 9
31	Mylagahamulahena	(1) Weerasekera Bamunu Mudiyansele Dingiri Menika, (2) ditto Sittappu of Siyambalawa	Chena	0 2 27
34	Kohombagahamulawatta	(1) Menikralagedera Dingiri Menika, (2) ditto Pinhamy	Garden	0 1 32
35	Etadambugahamulawatta	(1) ditto Sohondirala, (2) ditto Dingiri Menika, (3) ditto Bandi Etana	do.	0 1 29
36	Nugagahamulawatta	Weerasekera Bamunu Mudiyansele Banda	do.	1 0 20
38	Kosgahamulawatta	Ditto PUNCHIRALA	do.	0 2 37
39	Do.	Ditto Mudalihamy	do.	0 2 4
41	Maragahamulawatta	(1) Kapuruhamilagedera Malingurala, (2) Weerasekera Bamunu Mudiyansele Ranhamy of Madainna	do.	0 3 10
42	Mylagahamulawatta	Nambiralagedera Pinhamy	do.	0 1 16
43	Do.	Rajaguru Mudiyansele Mudalihamy	do.	2 2 16
44A	Ranawarahena	(1) Rajaguru Mudiyansele Kiri Banda, (2) Mutu Menika, (3) Ranhamy, (4) Ranmenika, (5) PUNCHIRALA	Chena	1 1 0
44B	Mailagahamulahena	Rajaguru Mudiyansele Mudalihamy	do.	0 1 26
44C	Mawatehena	Rajaguru Mudiyanse Vidane of Dotella	do.	2 0 21
46	Do.	do.	do.	2 3 35
50	Siyambalagahamulawatta kotuwa	(1) Rajaguru Mudiyansele Ranhamy, (2) ditto Ran Menika, (3) ditto PUNCHIRALA	Garden	0 0

Lot.	Name of Land.	Name of Claimant.	Description.	Extent		
				A.	R.	P.
51	Siyambalagahamulahena	(1) Giratalaneralalage Ranhamy, (2) ditto Kiri Banda, (3) ditto Punchirala, (4) ditto Ran Menika	Chena	0	0	36
53	Diulgahamulawatta	(1) Giratalaneralalage Ranhamy, (2) ditto Punchi Menika	do.	0	1	19
54	Wewihalahena	Rajaguru Mudiyansele Kiri Banda	do.	0	2	28
55	Do.	do.	do.	2	1	30
67	Paluwattekotuwa	(1) Arachchilagedera Appuhamy, (2) ditto Banda	Tobacco gala	0	0	26
68	Meegahamulakotuwa	Arachchilagedera Banda	do.	0	0	7
69	Kahatagahamulawatta	Arachchilagedera Appuhamy	Garden	0	0	22
70	Do.	Rajaguru Mudiyansele Appuhamy	do.	0	0	34
71	Do.	do.	do.	0	2	13
72	Gansuriyagahamulahena	Nidaralagedera Ukku Banda	Chena	0	2	6
74	Kohombagahamulawatta	(1) Arachchilagedera Banda, (2) ditto Appuhamy	Garden	1	2	30
75	Kahatagahamulawatta	Rajaguru Mudiyansele Kiri Banda	do.	0	2	1

Upset price at Rs. 16 to Rs. 50 per acre. Further information regarding these lands can be obtained from the Land Settlement Officer, and plans of them from the Surveyor-General

Colonial Secretary's Office,  
Colombo, October 9, 1922.

B. HORSBURGH,  
Acting Colonial Secretary.

## LAND ACQUISITION NOTICES.

HAVING been duly directed by the Governor, with the advice of the Executive Council, acting under the provisions of "The Land Acquisition Ordinance of 1876," section 6, to take order for the acquisition of the following lands, required for a public purpose, namely, for improvements carried out by the Railway Department in connection with the slip at Fruithill, to wit:—

Lot.	Name of Land.	Description.	Name of Claimant.	Extent.		
				A.	R.	P.
Preliminary plan 7,360. Village—Hatton.						
9	Fruithill estate	Tea	Proprietors, Fruithill estate	0	0	9.90
10	Do.	do.	do.	0	0	16.95
11	Do.	do.	do.	0	0	26.50
12	Do.	do.	do.	0	0	11.50
13	Do.	do.	do.	0	0	6.62
14	Do.	do.	do.	0	0	6.37
15	Do.	do.	do.	0	0	5.50
16	Do.	do.	do.	0	0	2.50
17	Do.	do.	do.	0	0	8.62

I hereby give public notice, as required by section 7, that the Government proposes to take possession of the lands. All persons interested in the aforesaid lands are hereby required to appear personally or by agent before me at the Kandy Kachcheri, on November 6, 1922, at 2 P.M., and to state the nature of their respective interests in the lands, and the amount and particulars of their claims to compensation for such interests.

Kandy Kachcheri,  
October 13, 1922.

W. L. KINDERSLEY,  
Government Agent.

HAVING been duly directed by the Governor, with the advice of the Executive Council, acting under the provisions of "The Land Acquisition Ordinance of 1876," section 6, to take order for the acquisition of the following lands, required for a public purpose, namely, for the construction of the Main Line duplication, to wit:—

Supplement to final village plan 474. Village—Pahala Bujjamuwa in Udukaha korale south of Dambadeni hatpattu.

Lot.	Name of Land.	Description.	Name of Claimant.	Extent.		
				A.	R.	P.
2E	Millagahamulawatta	Coconut garden	Suduhakuru Dewage Martelis Fernando and K. D. Andirisa of Pahala Bujjamuwa	0	2	39
3D	Bulugahamulawatta	do.	Wijesinghadewage Amaris Kankanama of Pahala Bujjamuwa	0	0	35
3C1	Kahatagahamulawatta	do.	Karanchidewage Thepanisa of Pahala Bujjamuwa	2	0	11
9B	Do.	do.	do.	0	1	22
13A	Pahalakadekumbura	Paddy field	K. D. Abara of ditto	0	0	16
13B	Panaligodakumbura	do.	(1) Babanisa of ditto, (2) L. P. Ran Menika of ditto	0	0	9

Supplement to final village plan 475. Village—Kendahena.

6A	Annasiwatta	Coconut garden	K. D. Perera of Pattalagedara	0	1	27
8B1	Kalunebiriyagahamulawatta	Bare land	(1) P. Podinona, (2) Sadiris, both of Yattalgoda	0	0	7
10A	Do.	do.	do.	0	0	1
10B	Annasiwatta	do.	K. D. Perera of Pattalagedara	0	0	0.5

## Supplement to final village plan 477. Village—Bowala.

Lot.	Name of Land.	Description.	Name of Claimant.	Extent.		
				A.	R.	P.
26	Kumbukmulla	.. Paddy field ..	(1) Ungurala, (2) Podi Sinno of Bowala	0	2	27
26A	Aswedduwa	.. do. ..	(1) Patirenehelage Kirihami, (2) Kiri Banda, (3) Appuhami, (4) Mudalihami, (5) Siridasahami and Wijehami, all of Bowala	0	0	34
27A	Millagahamulawatta	.. Coconut garden	Sir S. C. Obeyesekere	2	2	25

I hereby give public notice, as required by section 7, that the Government proposes to take possession of the lands. All persons interested in the aforesaid lands are hereby required to appear personally or by agent before me at Polgahawela Resthouse, on November 7, 1922, at 12 noon, and to state the nature of their respective interests in the lands, and the amount and particulars of their claims to compensation for such interests.

Kurunegala Kachcheri,  
October 3, 1922.

F. G. TYRRELL,  
Government Agent.

HAVING been duly directed by the Governor, with the advice of the Executive Council, acting under the provisions of "The Land Acquisition Ordinance of 1876," section 6, to take order for the acquisition of the following lands, required for a public purpose, namely, for the construction of Batticaloa-Trincomalee Light Railway, to wit:—

## Advance extract No. 1 of block survey preliminary plan 1,864. Village—Hatigamuwa in Divigandahaye korale of Hiriyala hatpattu.

Lot.	Name of Land.	Description.	Name of Claimant.	Extent.		
				A.	R.	P.
2	Mahawelapahalapeduwa	.. Paddy field ..	Hatigamuwepansala, Incumbent Dhammajoti Unnanse, Trustee Mudiyanse, ex Vidane of Hatigamuwa	0	2	2.1

## Advance extract No. 1 of block survey preliminary plan 1,865. Village—Pahalakele in Nikawagampaha korale.

32	Puranawela	.. Paddy field ..	(1) K. M. Appuhami Vidane, (2) ditto Ranmenika, (3) K. Punchirala, all of Kandubodagama	0	0	24.1
33	Do.	.. do. ..	(1) K. M. Appuhami Vedaralla Mudiyanse of Pahalakele	0	1	4.6
34	Do.	.. do. ..	(1) Ranmenika, widow of late Banda, Korala of Rangama, and (2) Appuhami of Kandubodagama	0	1	14.8
35	Do.	.. do. ..	do.	0	2	11.2
36	Do.	.. do. ..	(1) Appuhami, Vel-Vidane, (2) Ranmenika, and (3) Punchirala, all of Kandubodagama	0	1	9.7
37	Do.	.. do. ..	K. M. Appuhami of Kandubodagama	0	0	12.4
39	Bakmigahakumbura	.. do. ..	(1) M. Appuhami, Vel-Vidane, (2) Ranhami, Gan-Arachchi, (3) A. S. Ranhami, all of Ambagaswewa, and (4) K. M. Kapuruhami Vidane of Pahalakele	0	1	4.7

## Advance extract No. 1 of block survey preliminary plan 1,869. Village—Ranamukgama.

14	Ranamukgamawela	.. Paddy field ..	(1) Kirimenika, widow of Appuhami Vidane, (2) Mudiyanse, (3) Ukku Banda, (4) Ranhami, all of Nikawewa, and (5) Mutumenika for minors of Ranmenika of Heratgama	0	0	5.7
17	Do.	.. do. ..	do.	2	0	34.8

## Advance extract No. 1 of block survey preliminary plan 1,870. Village—Walpaluwa in Nikawagampaha korale of Hiriyala hatpattu.

7	Kandapaulahena	.. Chena ..	J. C. Ratwatte, Basnayaka Nilame of Maha Devale	0	1	35.8
8	Elagawahena, Kandapaulahena, Pitaparehena, Kongahamulahena	.. Chena contains one old coconut tree about 20 years	do.	19	1	17.4
9	Walpaluwewela	.. Paddy field ..	do.	0	1	8.8
10	Mahawewa	.. Tank and bund	do.	0	1	32.2
11	Walpaluwewela	.. Paddy field ..	do.	0	2	32.5
12	Siyambalagahamulagala	.. Waste land ..	do.	0	0	21.8
13	Walpaluwewewa	.. Tank and bund	do.	1	2	26.8

## Advance extract No. 1 of block survey preliminary plan 1,872. Village—Divurungama.

3	Kadurugahahena	.. Chena ..	P. B. Delwita of Delwitawalawwa	0	1	3.8
4	Kadurugahahena, Timbirigahahena, &c.	.. do. ..	J. C. Ratwatte, Basnayaka Nilame of Maha Dewale	7	2	15.3
7	Timbirigahakumbura	.. Paddy field ..	do.	1	1	23.8
8	Kongahamulahena	.. Chena ..	do.	0	2	4.8

## Advance extract No. 1 of block survey preliminary plan 1,875. Village—Moragollagama.

37	Konkumbura	.. Paddy field ..	(1) N. M. Tikiri Banda, (2) Mudiyanse	1	0	18.2
38	Aligodellekumbura	.. do. ..	P. B. Delwita of Delwitawalawwa	0	3	4.1
39	Pahalakumbura	.. do. ..	Banda Vidanege Kuma of Mapegamuwa	0	0	35.8
40	Mahakumbura	.. do. ..	P. B. Delwita of Delwitawalawwa	0	0	39.6
41	Kumbukgahakumbura	.. do. ..	Appuhamige Dingiri Menika of Mapegamuwa	0	0	14
42	Do.	.. do. ..	Appuhamige Kirimenika of Mapegamuwa	0	0	13.6
43	Do.	.. do. ..	P. B. Delwita of Delwitawalawwa	0	1	13
44	Meegahakumbura	.. do. ..	Sirimalhami Vidanelage Neelamma and Punchi Banda of Mapegamuwa	0	0	29.8
45	Do.	.. do. ..	do.	0	0	16.2

Lot.	Name of Land.	Description.	Name of Claimant.	Extent.	
				A.	B. P.
46	Lindakumbura	Paddy field	Kirihamige Ranhami of Mapegamuwa	0	0 30.8
47	Do.	do.	Appuhamige Herathami and Tikiri Menika	0	0 36.7
48	Pamburugahakumbura	do.	P. B. Delwita of Delwitawalawwa	0	1 12.5
49	Nikagahakumbura	do.	Arachchilage Suduhami and Kalu Banda, both of Nikawewa	0	1 6
50	Do.	do.	Dingiri Banda Vidane and Appuhami, <i>ex</i> Arachchi, both of Mapegamuwa	0	1 4.7
51	Do.	do.	(1) A. Punchirala, (2) U. Ranhami, and (3) U. Kalu Banda, all of Siyambalewa	0	0 31.1
52	Do.	do.	R. V. Tikiri Appuhami, <i>ex</i> Arachchi	0	0 28.6
53	Meegahakumbura	do.	P. B. Delwita of Delwitawalawwa	0	0 36.6
54	Bogahakumbura	do.	Wannihami Arachchi of Pohorawatta	0	0 38.6
55	Kamatagawakumbura	do.	A. Kalu Banda of Nikawewa	0	0 34.7
56	Mahakumbura	do.	P. B. Delwita of Delwitawalawwa	0	2 6.2
57	Ihalakumbura	do.	(1) K. Kalu Banda, (2) A. Herathami, and (3) Dingiri Banda Vidane, all of Mapegamuwa	0	0 33.2

## Advance extract No. 1 of block survey preliminary plan 1,878. Village—Potana.

35	Dambagahakumbura	Paddy field	W. A. Hettiya	0	0 24.2
36	Nikagahakumbura	do.	M. Punichi and Piluppuwa, both of Bulnewa	0	0 10.7
37	Do.	do.	W. A. Kumara, Vel-Vidane	0	0 18
38	Do.	do.	W. A. Sella Vidane	0	1 15.3
39	Do.	do.	W. A. Philippuwa and K. A. Dingiri Appuwa, both of Bulnewa	0	1 10.1
40	Siyambalagahakumbura	do.	W. A. Kirihami, (2) Bandiya, and (3) M. Puncheda, all of Meegahawewa	0	2 3.6
41	Ehelagahakumbura	do.	W. A. Kapuwa, (2) Bandiya, (3) M. Palattu of Wam-butuwewa, in Anuradhapura District	0	0 25.1

I hereby give public notice, as required by section 7, that the Government proposes to take possession of the lands. All persons interested in the aforesaid lands are hereby required to appear personally or by agent before me at the Polpitiyagama Resthouse, on November 15, 1922, at 9 A.M., and to state the nature of their respective interests in the lands, and the amount and particulars of their claims to compensation for such interests.

Kurunegala Kacchcheri,  
October 3, 1922.

F. G. TYRRELL,  
Government Agent.