

Ceylon Government Gazette

Published by Authority.

No. 7,291 — FRIDAY, OCTOBER 20, 1922.

Part III.—Lands.

Separate paging is given to each Part in order that it may be filed separately.

	PAGE		PAGE		PAGE
Land Settlement Notices :—		Land Sales by the Government Agents :—		Land Sales by the Settlement Officer :—	
Final Orders	1325	North-Western Province	—	Northern Province	—
Preliminary Notices	1353	North-Central Province	1363	Eastern Province	—
Land Sales by the Government Agents :—		Province of Uva	—	North-Western Province	—
Western Province	—	Province of Sabaragamuwa	1365	North-Central Province	—
Central Province	1360	Land Sales by the Settlement Officer :—		Province of Uva	—
Southern Province	1361	Western Province	—	Province of Sabaragamuwa	—
Northern Province	—	Central Province	—	Land Acquisition Notices	—
Eastern Province	—	Southern Province	—	Land Resumption Notices	—

FINAL ORDERS.

Kurunegala S. O. No. 3,268.

Order under Section 4, Sub-section (1), of "The Waste Lands Ordinances of 1897, 1899, 1900, and 1903," declaring Land to be Crown Property.

In the matter of the lands commonly called or known as Kahatagahamulahenyaya, Kongahamulahena, and Bogahamulahena, situate in the village of Bogahawatta, in the Giratalane korale of the Dewameddi hatpattu of the Kurunegala District, in the North-Western Province, and of "The Waste Lands Ordinances of 1897, 1899, 1900, and 1903."

WHEREAS in pursuance of section 1 of the said Ordinances it was duly notified on the 22nd day of October, 1920, that if no claim to the lands commonly called or known as Kahatagahamulahenyaya, Kongahamulahena, and Bogahamulahena, situate in the village of Bogahawatta, in the Giratalane korale of the Dewameddi hatpattu of the Kurunegala District, in the North-Western Province, containing in extent 26 acres and 2 roods, and shown as lots 2, 2B, and 18A in block survey preliminary plan 1,756 and in the annexed diagrams, was made to Harry Chambers Toller, Special Officer appointed under section 28 of the said Ordinances, within the period of three months from the date specified in such notice, such lands would be declared the property of the Crown, and dealt with on account of the Crown (*vide* Notice No. 7,634):

And whereas (1) Malmitihamillage Appuhamy, (2) ditto Ranhamy, (3) ditto Banda, (4) ditto Dingiri Menika, (5) ditto Kirihamy, (6) ditto Ranhamy, and (7) ditto Punchirala made claim thereto; and whereas the said 1st and 2nd claimants entered into an agreement in writing dated the 9th day of May, 1921, whereby in consideration of the Settlement Officer settling as private property outside the Waste Lands Ordinances (a) lot 10 of the notice and of the block survey preliminary plan 1,756, and (b) 8 acres more or less of lot 18 of the notice and of the block survey preliminary plan 1,756, now shown as sub-divisional lot 18 on the same plan, they withdrew their claims to the above-mentioned lots 2, 2B, and 18A of this order; and whereas the said 3rd claimant entered into an agreement in writing dated the 9th May, 1921, whereby in consideration of (a) the Settlement Officer settling as private property outside the Waste Lands Ordinances (i.) lot 10 of the notice and of the block survey preliminary plan 1,756, and (ii.) 8 acres more or less of lot 18 of the notice and of the block survey preliminary plan 1,756, now shown as sub-divisional lot 18 on the same plan, and (b) his being declared the purchaser of 1 acre more or less of lot 2 of the notice and of the block survey preliminary plan 1,756, now shown as lot 2C on the same plan, upon payment to the Government Agent at Kurunegala or to the Settlement Officer, on or before the 9th day of August, 1921, of a sum of Rupees Sixteen only (Rs. 16), he withdrew his claim to the above-mentioned lots 2, 2B, and 18A of this order; and whereas the said 4th claimant entered into an agreement in

writing dated the 9th day of May, 1921, whereby in consideration of (a) the Settlement Officer settling as private property outside the Waste Lands Ordinances (i.) lot 10 of the notice and of the block survey preliminary plan 1,756, and (ii.) 8 acres more or less of lot 18 of the notice and of the block survey preliminary plan 1,756, now shown as subdivisational lot 18 on the same plan, and (b) her being declared the purchaser of 1 acre more or less of lot 2 of the notice and of the block survey preliminary plan 1,756, now shown as lot 2A on the same plan, upon payment to the Government Agent at Kurunegala or to the Settlement Officer, on or before the 9th day of August, 1921, of a sum of Rupees Sixteen only (Rs. 16), she withdrew her claim to the above-mentioned lots 2, 2B and 18A of this order; and whereas the said 5th claimant entered into an agreement in writing dated the 9th day of May, 1921, whereby in consideration of (a) the Settlement Officer settling as private property outside the Waste Lands Ordinances (i.) lot 10 of the notice and of the block survey preliminary plan 1,756, now shown as sub-divisional lot 18 on the same plan, and (b) his being declared the purchaser of 1 acre more or less of lot 2 of the notice and of the block survey preliminary plan 1,756, upon payment to the Government Agent at Kurunegala or the Settlement Officer, on or before the 9th day of August, 1921, of a sum of Rupees Sixteen only (Rs. 16), he withdrew his claim to the remainder of the noticed lot 2 of the block survey preliminary plan 1,756, and to the above-mentioned lot 18A of this order; and whereas it was further agreed that in default of such payment the claim of the said 5th claimant to the said portion of land in respect of which the said payment was to be made should also be considered to have been withdrawn, and the said portion of land should be declared to be the property of the Crown; and whereas the date for payment was extended to the 27th day of September, 1921; and whereas the said 5th claimant has failed to make the said payment of Rupees Sixteen only (Rs. 16), as the purchase amount of the said 1 acre more or less of lot 2 by the due date; and whereas his claim to the said 1 acre more or less of lot 2 of the notice and of the block survey preliminary plan 1,756 is considered to have been withdrawn; and whereas the said 6th and 7th claimants having been duly called upon by notice in writing under section 4, sub-section (1), of the said Ordinances, duly served upon them to produce before me, Norman Albert Hampton, Special Officer appointed under section 28 of the said Ordinances, the evidence and documents upon which they might rely in proof of their claims, did not so appear or produce such evidence and documents; I, Norman Albert Hampton, Special Officer appointed under section 28 of the said Ordinances, under and by virtue of the powers vested in me in that behalf by section 4 of the said Ordinances, do hereby on this 19th day of June, 1922, order and declare, under section 4, sub-section (1), of the said Ordinances, that the said lands, as more fully described herein below, are the property of the Crown.

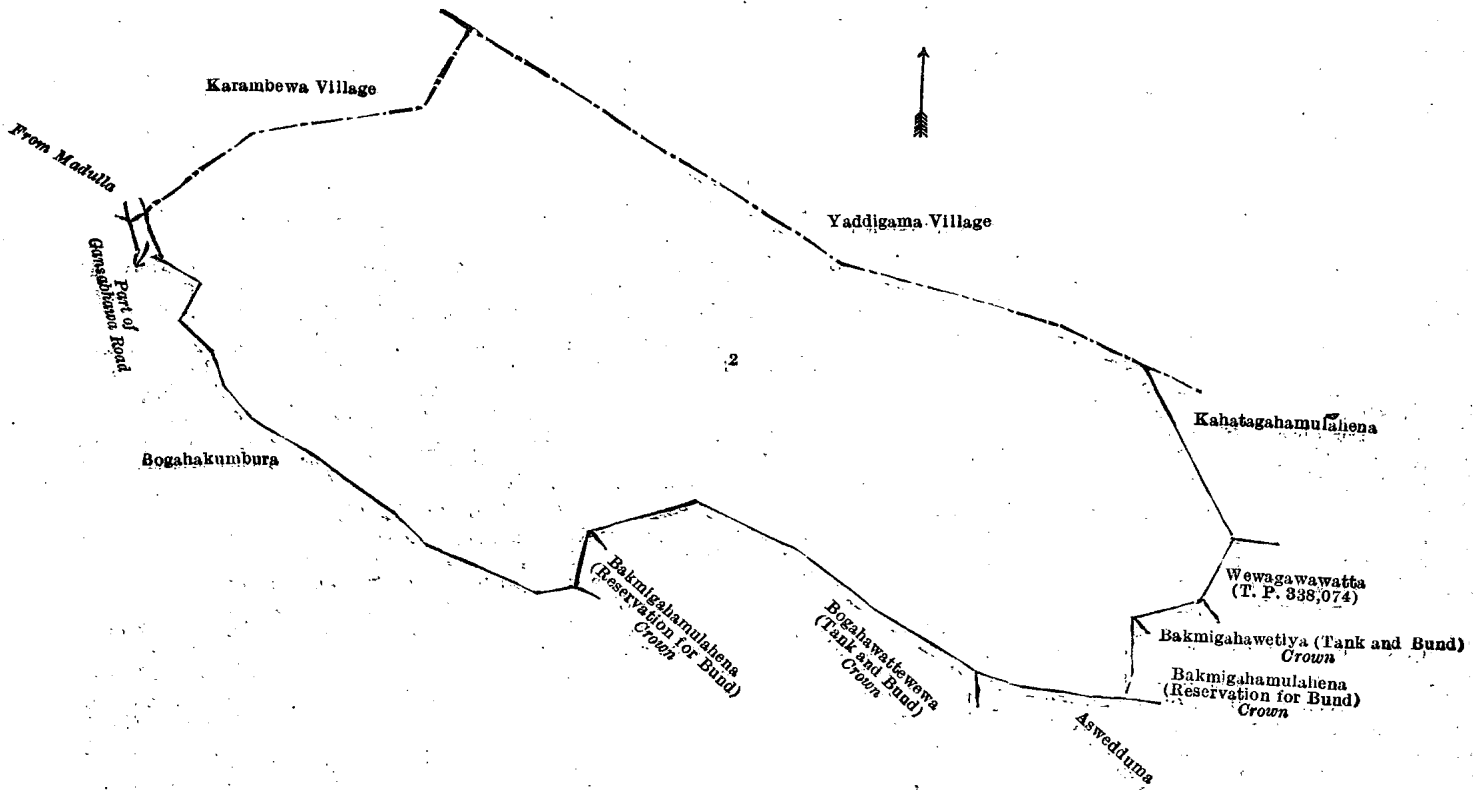
Description of the Lands referred to.

The following lots situated in the village of Bogahawatta, in the Giratalane korale of the Dewamedi hatpattu of the Kurunegala District, in the North-Western Province, as described in the annexed diagrams:—

I.—Block survey preliminary plan 1,756.

Lot.	Name of Land.	Extent, A. R. P.
2	Kahatagahamulahenyaya	16 0 36

and bounded as follows: on the north by the village limits of Karambewa and Yaddigama; on the east by Kahatagahamulahena sold to Malmitihamillage Dingiri Menika under the Waste Lands Ordinances, Wewagawawatta sold by the Crown (T. P. 338,074), Bakmigahawetiya (tank and bund) to be declared the property of the Crown under the Waste Lands Ordinances, Bakmigahamulahena (reservation for bund) to be declared the property of the Crown under the Waste Lands Ordinances; on the south by Aswedduma claimed by Malmitihamillage Ranhamy and others, Bogahawattawewa (tank and bund) to be declared the property of the Crown under the Waste Lands Ordinances, Bakmigahamulahena (reservation for bund) to be declared the property of the Crown under the Waste Lands Ordinances, Bogahakumbura claimed by Malmitihamillage Ranhami and others; on the west by Bogahakumbura claimed by Malmitihamillage Ranhami and others, art of the Gansabhawa road to Madulla, the village limit of Karambewa.



Surveyor-General's Office,
Colombo, May 27, 1922.

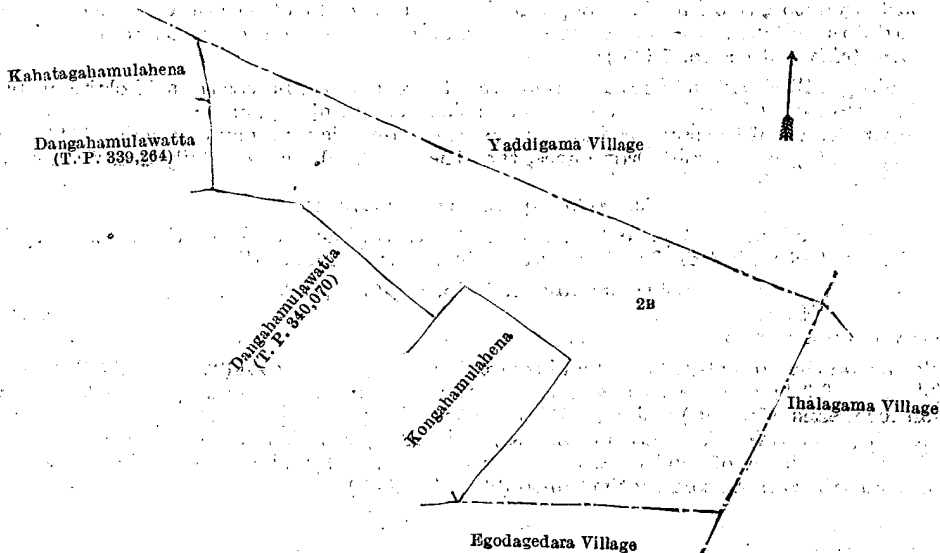
Scale of 4 Chains to an Inch.

C. H. VINCE,
for Surveyor-General.

II.—Block survey preliminary plan 1,756.

Lot.	Name of Land.	Extent, A. R. P.
2B ..	Kongahamulahena ..	5 0 36

and bounded as follows : on the north by the village limit of Yaddigama ; on the east by the village limit of Ihalagama ; on the south by the village limit of Egodagedara, Kongahamulahena sold to Malmitihamillage Banda under the Waste Lands Ordinances, Dangahamulawatta sold by the Crown (T. P. 340.070) ; on the west by Dangahamulawatta sold by the Crown (T. P. 340.070), Dangahamulawatta sold by the Crown (T. P. 339,264), Kahatagahamulahena sold to Malmitihamillage Dingiri Menika under the Waste Lands Ordinances.



Surveyor-General's Office,
Colombo, May 27, 1922.

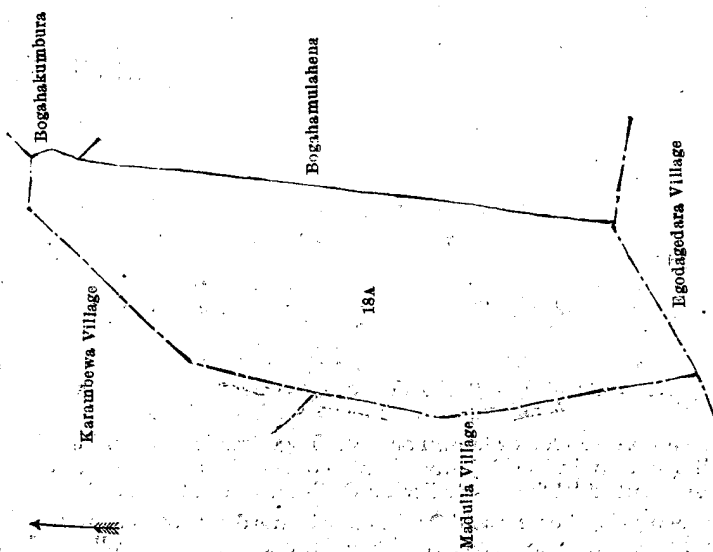
Scale of 4 Chains to an Inch.

C. H. VINCE,
for Surveyor-General.

III.—Block survey preliminary plan 1,756.

Lot.	Name of Land.	Extent, A. R. P.
18A ..	Bogahamulahena ..	5 0 8

and bounded as follows : on the north by the village limit of Karambewa ; on the east by Bogahakumbura claimed by Malmitihamillage Ranhamy and others, Bogahamulahena (private) ; on the south by the village limit of Egodagedara ; on the west by the village limit of Madulla and Karambewa.



Surveyor-General's Office,
Colombo, May 27, 1922.

Scale of 4 Chains to an Inch.

C. H. VINCE,
for Surveyor-General.

N. A. HAMPTON,
Special Officer.

June 19, 1922.

Kurunegala S. O. No. 3,269.

Order under Section 4, Sub-section (1), of "The Waste Lands Ordinances of 1897, 1899, 1900, and 1903,"
declaring Land to be Crown Property.

In the matter of the land commonly called or known as Badalakumburehena, situate in the village of Tekewa, in the Giratalane korale of the Dewamedhi hatpattu of the Kurunegala District, in the North-Western Province, and of "The Waste Lands Ordinances of 1897, 1899, 1900, and 1903."

WHEREAS in pursuance of section 1 of the said Ordinances it was duly notified on the 21st day of October, 1921, that if no claim to the land commonly called or known as Badalakumburehena, situate in the village of Tekewa, in the Giratalane korale of the Dewamedhi hatpattu of the Kurunegala District, in the North-Western Province, containing in extent 6 acres 3 roods and 18 perches, and shown as lot 114½F in block survey preliminary plan 1,683 and in the annexed diagram, was made to Norman Albert Hampton, Special Officer appointed under section 28 of the said Ordinances, within the period of three months from the date specified in such notice, such land would be declared the property of the Crown, and dealt with on account of the Crown (*vide* Notice No. 7,980):

And whereas Kulugala Siddhartha Unnanse made claim thereto, and whereas the said claimant has withdrawn his claim to the said land, I, Norman Albert Hampton, the aforesaid Special Officer, under and by virtue of the powers vested in me in that behalf by section 4 of the said Ordinances, do hereby on this 23rd day of August, 1922, order and declare, under section 4, sub-section (1), of the said Ordinances, that the said land, as more fully described herein below, is the property of the Crown.

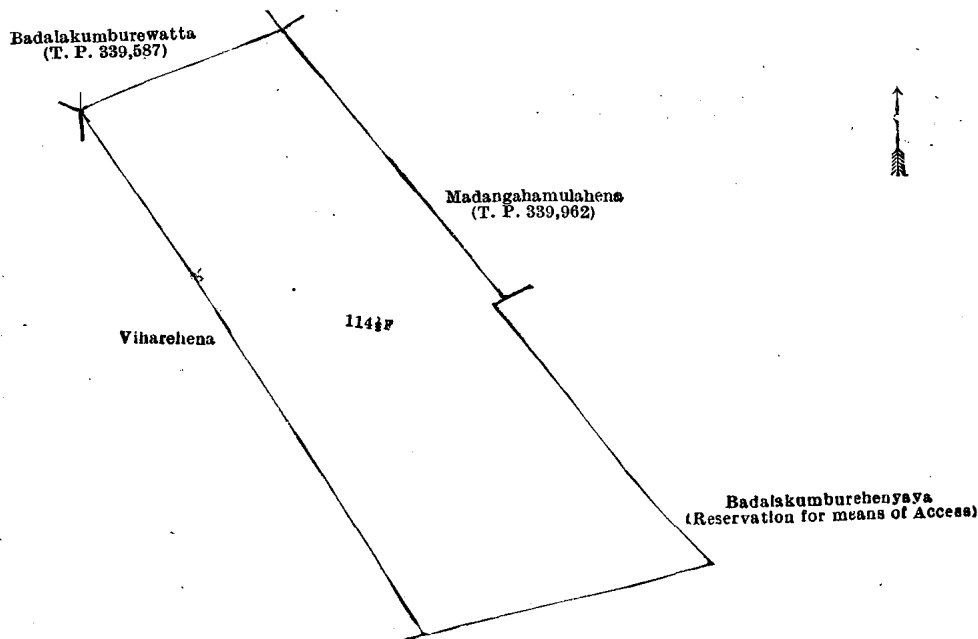
Description of the Land referred to.

The following lot situate in the village of Tekewa, in the Giratalane korale of the Dewamedhi hatpattu of the Kurunegala District, in the North-Western Province, as described in the annexed diagram:—

Block survey preliminary plan 1,683.

Lot.	Name of Land.	Extent, A. R. P.
114½F	Badalakumburehena	6 3 18

and bounded as follows: on the north by Badalakumburewatta sold by the Crown (T. P. 339,587), Madangahamulahena sold by the Crown (T. P. 339,962); on the east by Madangahamulahena sold by the Crown (T. P. 339,962), Badalakumburehenyaya (reservation for means of access) claimed by Nawaratna Mudiyansege Kaluhamy and others; on the south by Badalakumburehenyaya (reservation for means of access) claimed by Nawaratna Mudiyansege Kaluhamy and others, Viharehena claimed by the trustees of the Tekewa temple; on the west by Viharehena claimed by the trustees of the Tekewa temple, Badalakumburewatta sold by the Crown (T. P. 339,587).



Surveyor-General's Office,
Colombo, September 7, 1921.

Scale of 4 Chains to an Inch.

G. K. THORNHILL,
for Surveyor-General.

N. A. HAMPTON,
Special Officer.

August 23, 1922.

Puttalam S. O. No. 102.

Order under Section 4, Sub-section (1), of "The Waste Lands Ordinances of 1897, 1899, 1900, and 1903,"
declaring Land to be Crown Property.

In the matter of the lands commonly called or known as Halmillagollewekele, Halmillagollewe-ela (stream), &c., situate in the village of Halmillagollewa, in the Rajawanni pattu of the Demala hatpattu of the Puttalam District, in the North-Western Province, and of "The Waste Lands Ordinances of 1897, 1899, 1900, and 1903."

WHEREAS in pursuance of section 1 of the said Ordinances it was duly notified on the 15th day of July, 1921, that if no claim to the lands commonly called or known as Halmillagollewekele, Halmillagollewe-ela (stream), &c., situate in the village of Halmillagollewa, in the Rajawanni pattu of the Demala hatpattu of the Puttalam District, in the North-Western Province, containing in extent 1,787 acres and 10 perches, and shown as lots 1, 2, 3, 4, 5, 6, 7, 8, 9, 10, 11, 12, 13, 14, 15, 16, 17, 18, 19, 21, 22, 25, 26, 28, 29, 30, 31, 32, 33, 34, 35, 36, 37, 38, 39, 40, 41, 42, 43, 44, 45, 46, 47, 49, 50, 53, 54, 55, 56, 57, 58, 59, 60, 61, 62, 63, 64, 65, 66, 67, 68, 69, and 70 in preliminary plan 4,981 and in the annexed diagram, was made to Maxwell MacLagan Wedderburn, Special Officer appointed under section 28 of the said Ordinances, within the period of three months from the date specified in such notice, such lands would be declared the property of the Crown, and dealt with on account of the Crown (*vide* Notice No. 7,921):

And whereas Peena Ana Asana Marakar made claim thereto, and whereas the said claimant entered into an agreement in writing dated the 10th day of December, 1921, whereby in consideration of his being declared the owner of lots 20, 48, and 51 of the notice and of the preliminary plan 4,981, he withdrew his claim to the above-mentioned lots 1, 2, 3, 4, 5, 6, 7, 8, 9, 10, 11, 12, 13, 14, 15, 16, 17, 18, 19, 21, 22, 25, 26, 28, 29, 30, 31, 32, 33, 34, 35, 36, 37, 38, 39, 40, 41, 42, 43, 44, 45, 46, 47, 49, 50, 53, 54, 55, 56, 57, 58, 59, 60, 61, 62, 63, 64, 65, 66, 67, 68, 69, and 70 of this order; I, Maxwell MacLagan Wedderburn, the aforesaid Special Officer, under and by virtue of the powers vested in me in that behalf by section 4 of the said Ordinances, do hereby, on this 17th day of June, 1922, order and declare, under section 4, sub-section (1), of the said Ordinances, that the said lands, as more fully described herein below, are the property of the Crown.

Description of the Lands referred to.

The following lots situated in the village of Halmillagollewa, in the Rajawanni pattu of the Demala hatpattu of the Puttalam District, in the North-Western Province, as described in the annexed diagram:—

Preliminary plan 4,981.

Lot.	Name of Land.	Extent, A. R. P.	Lot.	Name of Land.	Extent, A. R. P.
1	Halmillagollewekele ..	32 3 18	37	Minipitiya (cemetery)	1 0 1
2	Halmillagollewe-ela (stream)	0 3 11	38	Halmillagollewekele ..	1 2 30
3	Halmillagollewekele ..	20 3 31	39	Do.	96 0 20
4	Yoda-ela (channel) (abandoned)	1 3 22	40	Path..	0 1 2
5	Halmillagollewekele ..	14 2 37	41	Halmillagollewekele ..	41 1 0
6	Path..	0 0 15	42	Halmillagollewewanekele	2 1 32
7	Halmillagollewekele ..	68 0 3	43	Halmillagollewewewa (tank and bund)	42 1 35
8	Kala-oya (part of) ..	17 3 17	44	Halmillagollewe-ela (stream)	0 0 21
9	Path..	0 0 9	45	Palugaswewakanda (palu tank bund)..	0 0 5
10	Halmillagollewekele ..	14 1 31	46	Halmillagollewekele ..	412 3 12
11	Path..	0 0 12	47	Path..	0 2 29
12	Galgepitiyepaluwela ..	1 0 33	49	Do.	0 0 19
13	Path..	0 1 28	50	Halmillagollewekele ..	1 0 2
14	Halmillagollewekele ..	0 2 30	53	Path..	0 1 7
15	Hettikulamewekanda (palu tank bund)	0 1 36	54	Halmillagollewekele ..	236 1 30
16	Path..	0 0 34	55	Path..	0 0 29
17	Wan-ela (stream) ..	0 0 33	56	Halmillagollewekele ..	7 2 7
18	Halmillagollewekele ..	87 2 5	57	Halmillagollewe-ela (stream)	2 2 18
19	Path..	0 0 18	58	Do. (do.)	0 0 3
21	Wan-ela (stream) ..	0 0 9	59	Wekanda (palu tank bund)	0 0 8
22	Halmillagollewekele ..	0 2 28	60	Mylagaswelapaluwela	6 3 15
25	Do.	16 3 14	61	Do.	7 3 6
26	Horawe-ela (channel)	0 0 26	62	Mylagaswewekanda (palu tank bund)	0 1 20
28	Halmillagollewekele ..	4 2 11	63	Halmillagollewekele ..	25 1 27
29	Halmillagollewepatugangodakele	2 2 11	64	Path..	0 1 34
30	Do.	1 3 10	65	Halmillagollewekele ..	524 0 22
31	Path..	0 0 8	66	Do.	4 3 17
32	Halmillagollewekele ..	0 1 16	67	Path..	0 0 15
33	Halmillagollewekele (reservation for tank bund)	5 0 16	68	Katunawakulama (palu tank bund)	0 1 19
34	Path..	0 0 4	69	Path..	0 1 26
35	Do.	0 2 13	70	Halmillagollewekele ..	73 2 22
36	Halmillagollewekele (reservation for footpath)	0 0 8			1,787 0 10

and bounded as follows: on the north by the boundary limit of the Willachchiya korale (part of the Kala-oya); on the east by the village limits of Ipalogama and Rambawewa; on the south by the village limits of Rambawewa and Munamal-gaswewa; on the west by the village limit of Munamal-gaswewa.

NOTE.—The following lots lying within the above-mentioned boundaries are excluded from this order, and their aggregate acreage of 29 acres 1 rood and 13 perches is not included in the acreage of 1,787 acres and 10 perches given above:—

Preliminary plan 4,981.

Lot.	Name of Land.	Extent, A. R. P.	Lot.	Name of Land.	Extent, A. R. P.
A 20	Halmillagollewepaluwalakele	2 3 26	B 51	Halmillagollewegangodakele	0 2 11
A 23	Halmillagollewewela	15 3 19	B 52	Halmillagollewegangoda <i>alias</i> Tani-polgahangoda	3 2 37
A 24	Kamatha	0 0 23			
A 27	Halmillagollewewela	2 3 2			
B 48	Halmillagollewegangodakele	3 1 15			29 1 13

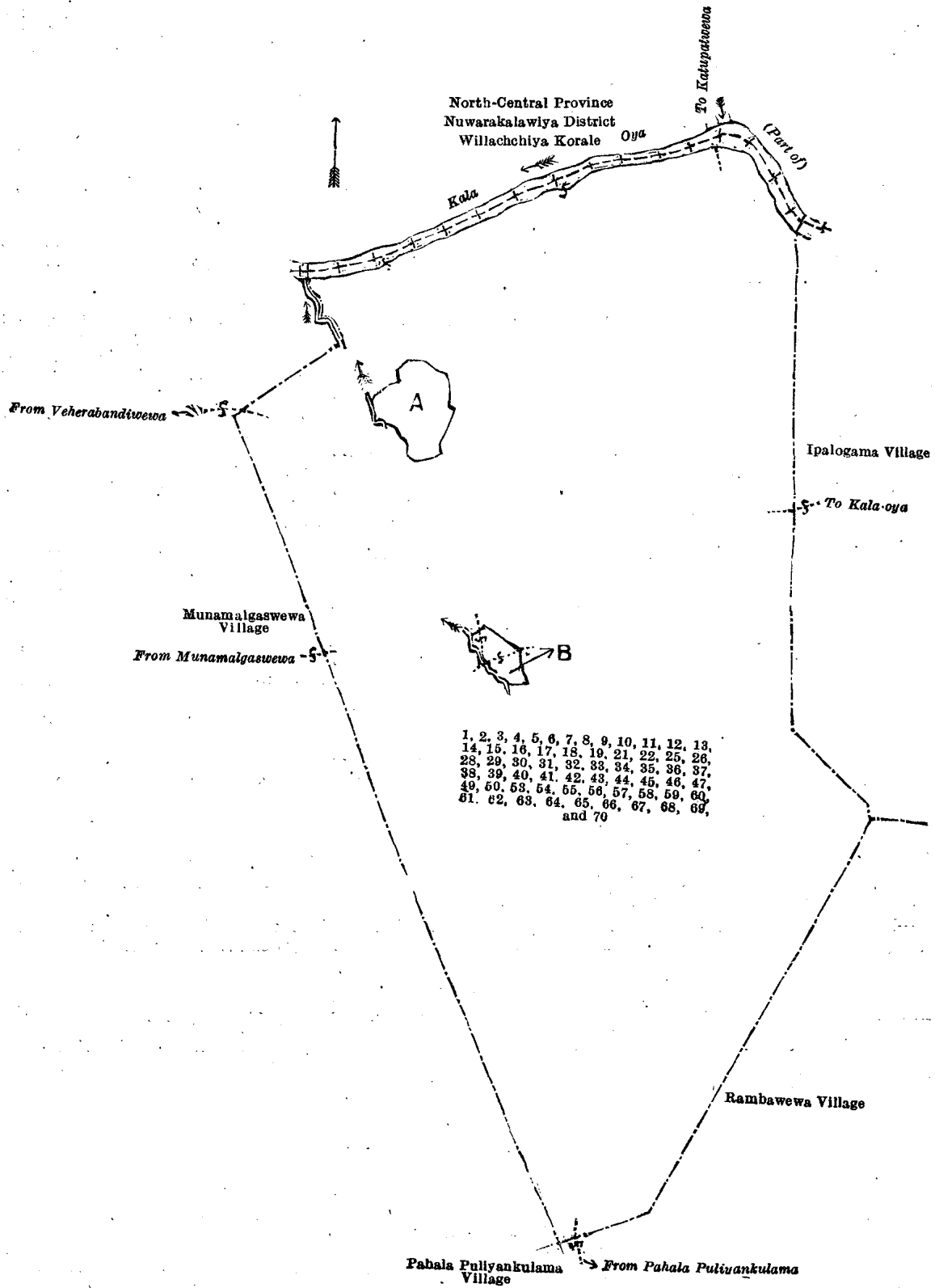
[For Diagram see page 1330.]

Anuradhapura S. O. No. 1,114.

Order under Section 2 of "The Waste Lands Ordinances of 1897, 1899, 1900, and 1903," declaring Land to be Crown Property.

In the matter of the lands commonly called or known as Pahala Amanakkatuwewegilma, Julgahakumbura, &c., situate in the village of Ihala Amanakkatuwa, in the Pahala Kalagam tulana of the Kalagam korale north of the Kalagam palata, in the North-Central Province, and of "The Waste Lands Ordinances of 1897, 1899, 1900, and 1903."

THE notice required by section 1 of "The Waste Lands Ordinances of 1897, 1899, 1900, and 1903," having been duly published in manner prescribed by that section in respect of the above-named lands (*vide* Notice No. 8,089), and no claim having been made to the said lands or to any interest therein within the period of three months from the date specified in the said notice, I, Harry Chambers Toller, Special Officer appointed under section 28 of the said Ordinances, under and by virtue of the powers vested in me in that behalf by section 2 of the said Ordinances, do hereby on this 6th day of September, 1922, order and declare that the said lands, as more fully described herein below, situate in the village of Ihala Amanakkatuwa, in the Pahala Kalagam tulana of the Kalagam korale north of the Kalagam palata, in the North-Central Province, and shown as lots 1, 2, 4, 5, 6, 7, 8, 28, 29, 30, 32, 33, 34, 35, 36, 37, and 38 in block survey preliminary plan 820 and in the annexed diagram, and containing in extent 119 acres 2 roods and 11 perches, are the property of the Crown.



Surveyor-General's Office,
Colombo, March 17, 1922.

Scale of 32 Chains to an Inch.

C. H. VINCE,
for Surveyor-General.

June 17, 1922.

M. M. WEDDERBURN,
Special Officer.

Description of the Lands referred to.

The following lots situated in the village of Ihala Amanakkatuwa, in the Pahala Kalagam tulana of the Kalagam korale north of the Kalagam palata, in the North-Central Province, as described in the annexed diagram:—

Block survey preliminary plan 820.

Lot.	Name of Land.	Extent, A. R. P.	Lot.	Name of Land.	Extent, A. R. P.
1 ..	Pahala Amanakkatuwewewgilma ..	2 1 0	32 ..	Ihala Amanakkatuwawewa (tank and bund) ..	43 1 21
2 ..	Julgahakumbura ..	0 3 9	33 ..	Kongahahena ..	5 3 9
4 ..	Paluyoda-ela ..	0 0 2	34 ..	Haliyawewamukalana ..	16 3 11
5 ..	Paluyoda-elamandiya ..	18 0 8	35 ..	Yoda-ela ..	4 2 6
6 ..	Path ..	0 0 8	36 ..	Amukkanwelamukalana ..	1 3 16
7 ..	Paluyoda-ela ..	0 2 39	37 ..	Bogahahena ..	8 2 28
8 ..	Paluyoda-elamandiya (reservation for Paluyoda-ela) ..	1 3 0	38 ..	Keeriyagahahena ..	5 1 3
28 ..	Channel ..	0 0 19			
29 ..	Keeriyagahahena and Hikgahahena ..	7 1 2			119 2 11
30 ..	Bund reservation ..	2 0 30			

and bounded as follows: on the north by the village limit of Pahala Amanakkatuwa, the village limit of Walagambahuwa; on the east by the village limit of Walagambahuwa, the village limit of Amane; on the south by the village limit of Amane, the village limit of Siwalagala; on the west by the village limit of Siwalagala.

NOTE.—The following lots lying within the above-mentioned boundaries are excluded from this order, and their aggregate acreage of 25 acres 3 roods and 2 perches is not included in the acreage of 119 acres 2 roods and 11 perches given above:—

Block survey preliminary plan 820.

Lot.	Name of Land.	Extent, A. R. P.	Lot.	Name of Land.	Extent, A. R. P.
A 3 ..	Julgahakumbura, Ihala Amanakkatuwe-accareidama, and Palugahakumbura, T. Ps. 169,388, 186,850, 186,851, 186,852, 239,565, and 186,849 ..	24 2 15	A 18 ..	Palugahakumbura ..	0 0 2
A 9 ..	Paluyoda-elamandiya ..	0 1 6	A 19 ..	Palugahakumbura ..	0 0 2
A 10 ..	Do. ..	0 0 9	A 20 ..	Do. ..	0 0 2
A 11 ..	Palugahakumbura ..	0 1 27	A 21 ..	Do. ..	0 0 1
A 12 ..	Do. ..	0 0 2	A 22 ..	Do. ..	0 0 2
A 13 ..	Do. ..	0 0 4	A 23 ..	Do. ..	0 0 1
A 14 ..	Do. ..	0 0 4	A 24 ..	Do. ..	0 0 3
A 15 ..	Do. ..	0 0 3	A 25 ..	Do. ..	0 0 1
A 16 ..	Do. ..	0 0 2	A 26 ..	Do. ..	0 0 10
A 17 ..	Do. ..	0 0 2	A 27 ..	Do. ..	0 0 18
			A 31 ..	Do. ..	0 0 4
			A 31½ ..	Do. ..	0 0 2
					25 3 2

[For Diagram see page 1332.]

Uva S. O. No. 2,511.

Order under Section 2 of "The Waste Lands Ordinances of 1897, 1899, 1900, and 1903," declaring Land to be Crown Property.

In the matter of the lands commonly called or known as Lindagawatennemukalanapatana, Wattuluagodepatana, &c., situate in the village of Stripuregama, in the Kumbalwela korale of the Yatikinda division, in the Province of Uva, and of "The Waste Lands Ordinances of 1897, 1899, 1900, and 1903."

THE notice required by section 1 of "The Waste Lands Ordinances of 1897, 1899, 1900, and 1903," having been duly published in manner prescribed by that section in respect of the above-named lands (*vide* Notice No. 7,747), and no claim having been made to the said lands or to any interest therein within the period of three months from the date specified in the said notice, I, Maxwell MacLagan Wedderburn, Special Officer appointed under section 28 of the said Ordinances, under and by virtue of the powers vested in me in that behalf by section 2 of the said Ordinances, do hereby on this 21st day of August, 1922, order and declare that the said lands, as more fully described herein below, situate in the village of Stripuregama, in the Kumbalwela korale of the Yatikinda division, in the Province of Uva, and shown as lots 11, 12, 21, 35, 84, 84A, 57A, 73, and 73C in block survey preliminary plan 275 and in the annexed diagrams, and containing in extent 71 acres 1 rood and 14 perches, are the property of the Crown.

Description of the Lands referred to.

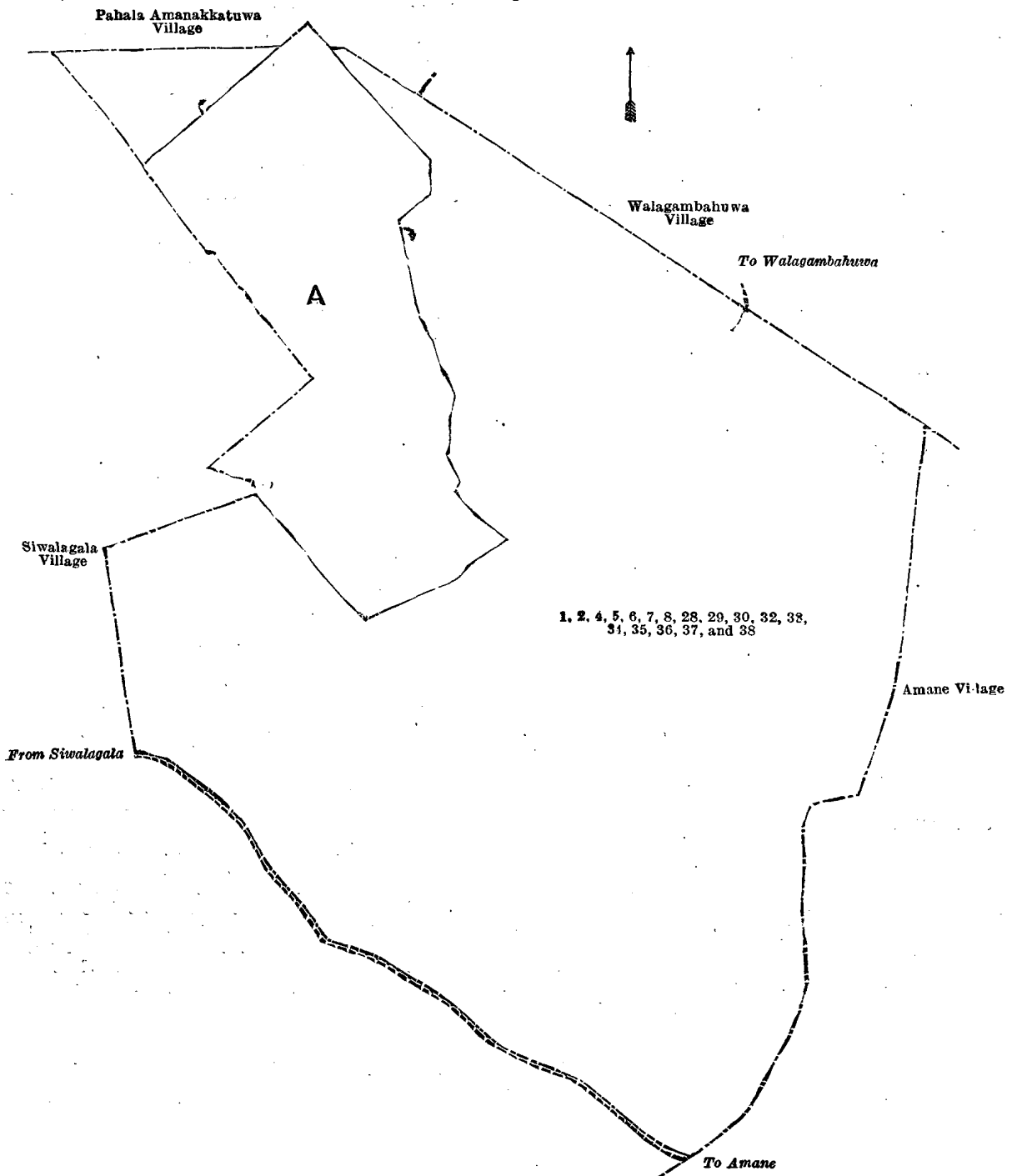
The following lots situated in the village of Stripuregama, in the Kumbalwela korale of the Yatikinda division in the Province of Uva, as described in the annexed diagrams:—

I.—Block survey preliminary plan 275.

Lot.	Name of Land.	Extent, A. R. P.
11 ..	Lindagawatennemukalanapatana and Wattuluagodepatana ..	35 1 30
12 ..	Idameudahawattehena and Galgoda-arawekumbureaskanatta ..	5 3 31
		41 1 21

(Exclusive of the streams passing through the land.)

and bounded as follows: on the north by the Lindagawatenne-ara, Agalewatta claimed by Agalewattegedera Rahua, the Lindagawatenne-ara, Lindagawatennemukalana declared to be the property of the Crown under the Waste Lands Ordinances; on the east by T. P. 167,895, T. P. 127,315; on the south by the Kalugala-ara, Gamagederawattehena declared to be the property of the Crown under the Waste Lands Ordinances, Dondiyagewatta sold by the Crown, an ela, Munwatta granted at half-improved value, the Kivulegedera-ara, Kivulegederawatta claimed by Dissanayaka Mudiyansele Kivulegedera Appu and others; on the west by a road, Debaragahagawatta sold by the Crown, Idameudahawatta sold by the Crown, a road, an ela, Mausagahunewatta granted at half-improved value, an ela, the Waraka-ara (the village limit of Beddekumbura).



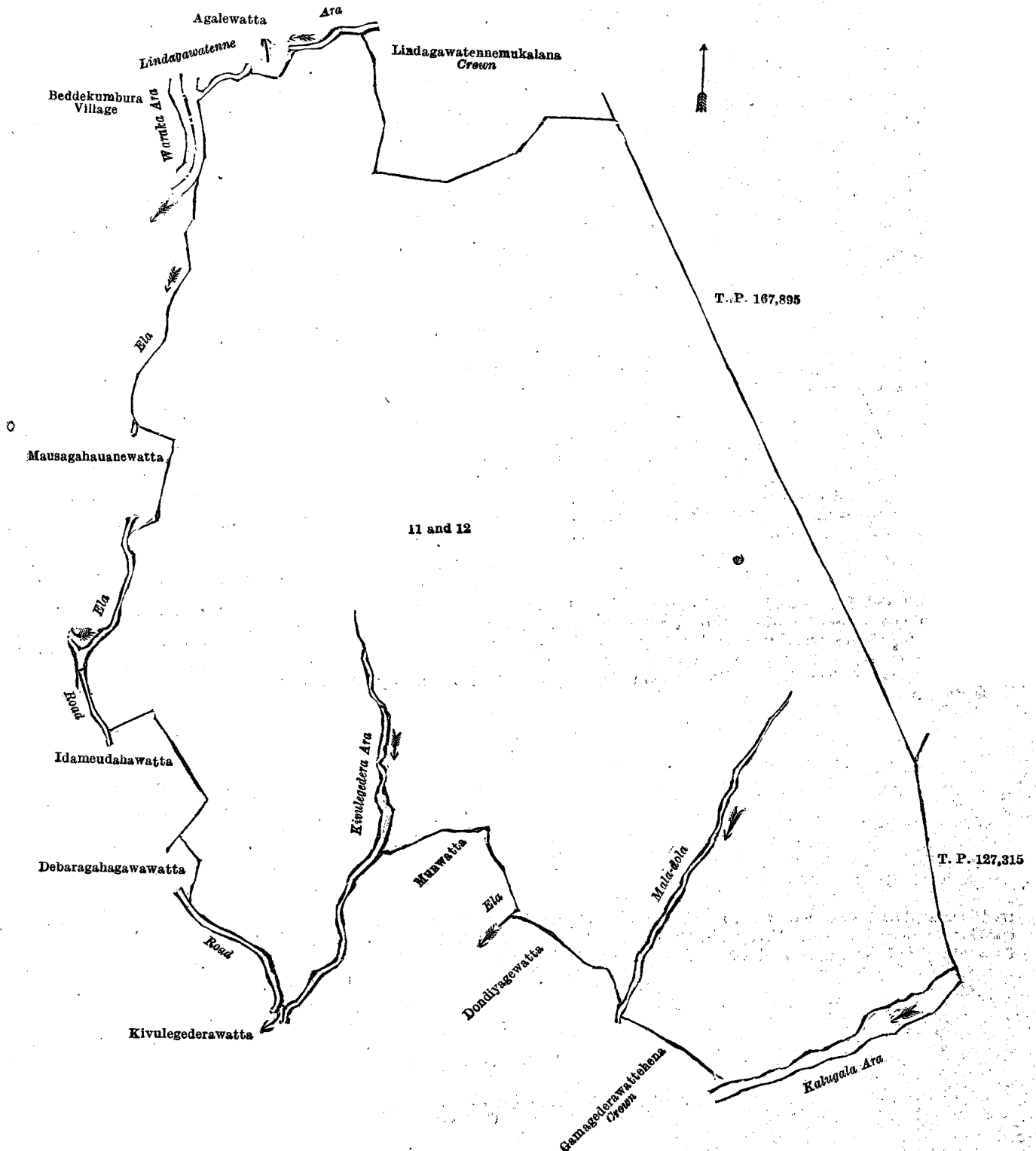
Surveyor-General's Office,
Colombo, February 13, 1922.

Scale of 8 Chains to an Inch.

C. H. VINCE,
for Surveyor-General.

September 6, 1922.

H. C. TOLLER,
Special Officer.



Surveyor-General's Office,
Colombo, September 11, 1920.

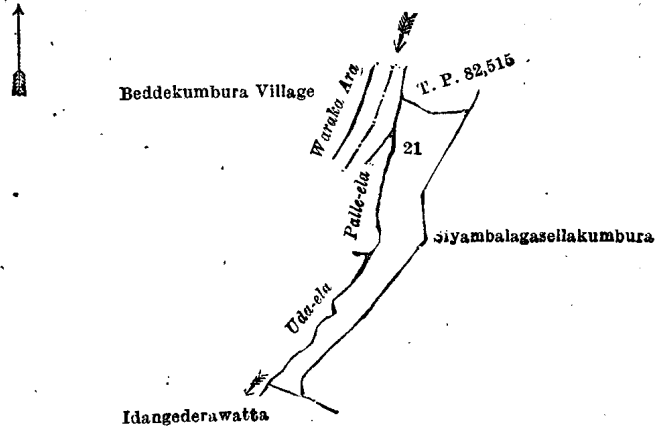
Scale of 4 Chains to an Inch.

F. J. SALMON,
for Acting Surveyor-General.

II.—Block survey preliminary plan 275.

Lot.	Name of Land.	Extent, A. B. P.
21	Siyambalagasellekumbureaskanatta ..	0 2 2

and bounded as follows : on the north by T. P. 82,515 ; on the east by Siyambalagasellakumbura claimed by Deheragahagedera Sudu Menika and another ; on the south by Idangederawatta (private) ; on the west by the Uda-ela, the Palle-ela, the Waraka-ela (the village limit of Beddekumbura).



Surveyor-General's Office,
Colombo, November 15, 1920.

Scale of 4 Chains to an Inch.

G. K. THORNHILL,
for Surveyor-General.

III.—Block survey preliminary plan 275.

Lot.	Name of Land.	Extent, A. R. P.
35 ..	Kongahapatana	13 2 38
84 ..	Ratmetiyehena and Helawattehena	10 2 22
84A ..	Ratmetiyetalawa	0 2 7
		24 3 27

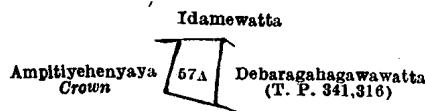
and bounded as follows : on the north by the Mala-dola, T. P. 167,898 ; on the east by Polgaswatta-ara, Kongahapatana declared to be the property of the Crown under the Waste Lands Ordinances ; on the south by Ratmetiyehenyaya declared to be the property of the Crown under the Waste Lands Ordinances, the road from Siyambalagune to Ballaketuwa (the village limit of Pitahagederagama) ; on the west by the road from Siyambalagune to Ballaketuwa (the village limit of Pitahagederagama), the Polgaswatta-ara, an ela, Polgaswatta claimed by the Kataragama dewale, T. P. 82,515, the Kalugala-ara.

[For Diagram see page 1335.]

IV.—Block survey preliminary plan 275.

Lot.	Name of Land.	Extent, A. R. P.
57A ..	Gedarawatta	0 0 19

and bounded as follows : on the north by Idamewatta claimed by Wickremasinghe Mudiyansele Punchi Banda ; on the east by Debaragahagawawatta sold by the Crown (T. P. 341,316) ; on the south and west by Ampitiyehenyaya to be declared the property of the Crown under the Waste Lands Ordinances.



Surveyor-General's Office,
Colombo, June 28, 1922.

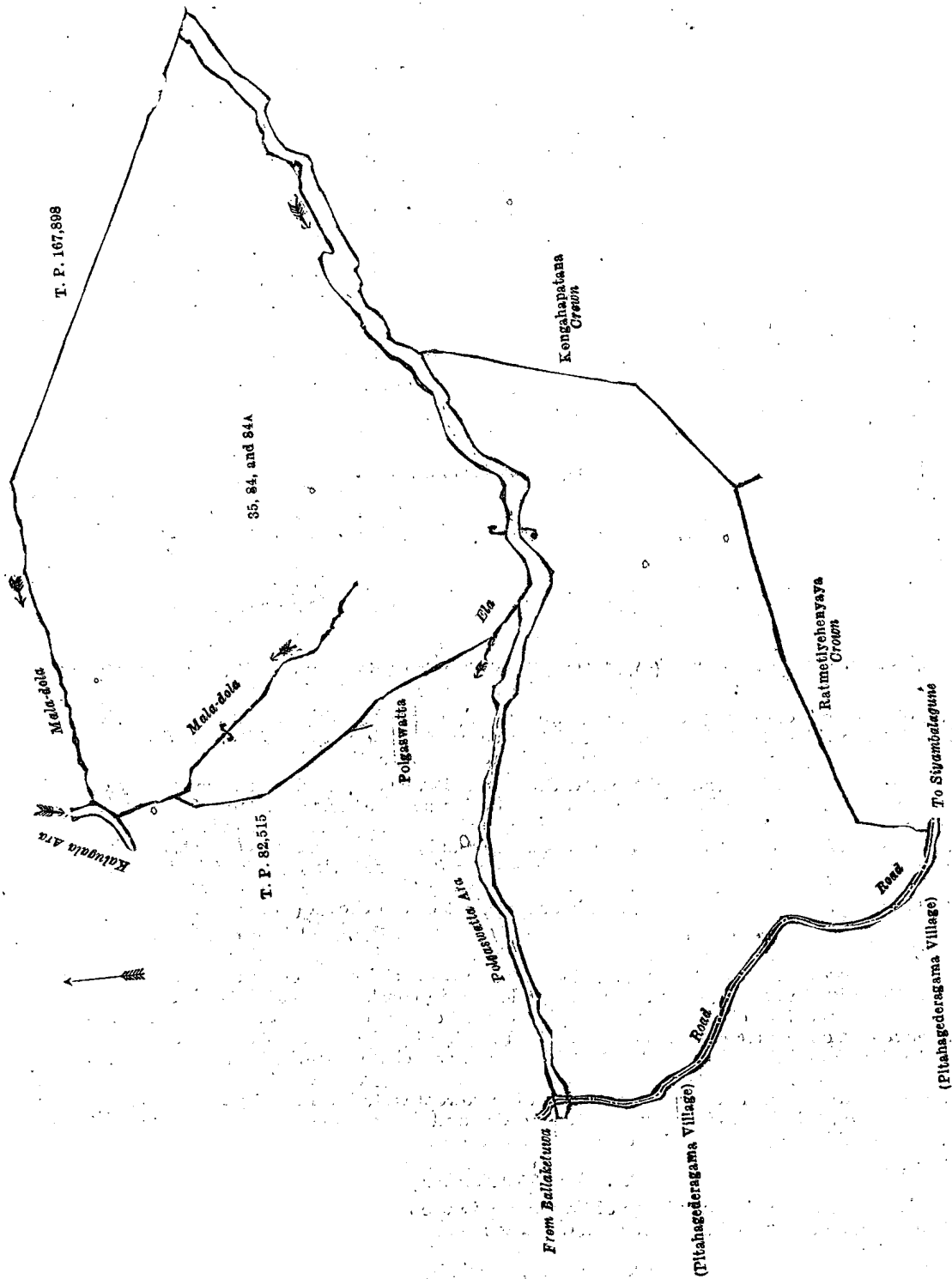
Scale of 4 Chains to an Inch.

C. H. VINCE,
for Surveyor-General.

V.—Block survey preliminary plan 275.

Lot.	Name of Land.	Extent, A. R. P.
73 ..	Ampitiyagawahena	3 1 11
73c ..	Ampitiyagawahena	1 0 14
		4 1 25

(Exclusive of the Gansabhawa road passing through the land.)

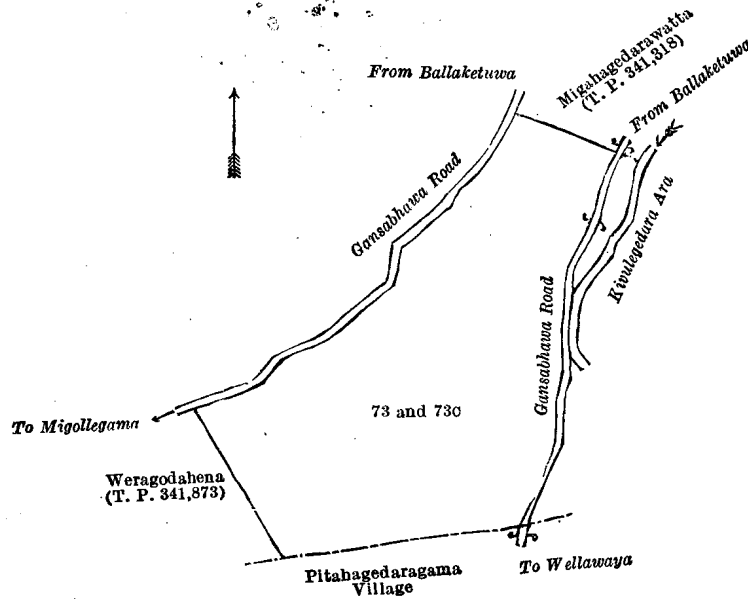


Surveyor-General's Office,
Colombo, September 11, 1920.

Scale of 4 Chains to an Inch.

F. J. SALMON,
for Acting Surveyor-General.

and bounded as follows: on the north by the Gansabhawa road from Migollegama to Ballaketuwa, Migahagederawatta sold by the Crown (T. P. 341,318); on the east by the Kivulegedera-ara, the Gansabhawa road from Ballaketuwa to Wellawaya; on the south by the village limit of Pitahagedaragama; on the west by Weragodahena sold by the Crown (T. P. 341,873), the Gansabhawa road from Migollegama to Ballaketuwa.



Surveyor-General's Office,
Colombo, June 28, 1922.

Scale of 4 Chains to an Inch.

C. H. VINCE,
for Surveyor-General.

August 21, 1922.

M. M. WEDDERBURN,
Special Officer.

Uva S. O. No. 2,512.

Order under Section 4, Sub-section (1), of "The Waste Lands Ordinances of 1897, 1899, 1900, and 1903," declaring Land to be Crown Property.

In the matter of the lands commonly called or known as Suriya-arakele, Welagawalanda (reservation for minor road) &c., situate in the village of Suriya-ara, in the Sittarama palata korale of the Wellawaya division, in the Province of Uva, and of "The Waste Lands Ordinances of 1897, 1899, 1900, and 1903."

WHEREAS in pursuance of section 1 of the said Ordinances it was duly notified on the 7th day of September, 1917, that if no claim to the lands commonly called or known as Suriya-arakele, Welagawalanda (reservation for minor road), &c., situate in the village of Suriya-ara, in the Sittarama palata korale of the Wellawaya division, in the Province of Uva, containing in extent 2,283 acres and 21 perches, and shown as lots 1, 1B, 1C, 1D, roads, and streams in topographical preliminary plan 36 and in the annexed diagram, was made to John Murray Davies, Special Officer appointed under section 28 of the said Ordinances, within the period of three months from the date specified in such notice, such lands would be declared the property of the Crown, and dealt with on account of the Crown (*vide* Notice No. 6,548):

And whereas (1) Polommaruwa Sri Dhammadinna Piyaratana Nayaka Thero of Kataragama and (2) Kosgolle Bandaranayaka Jayasekera Mudiyansele Puchi Banda Ulwita, as the Basnayaka Nilame of the Ruhunu Maha Kataragama Dewale, made claim thereto, and whereas the said 1st and 2nd claimants entered into two agreements in writing, both dated the 15th and 19th days of September, 1919, whereby in consideration of the claim of the said Ruhunu Maha Kataragama Dewale, to an extent of 222 acres more or less of lot 1 of the notice and of the topographical preliminary plan 36, now shown as lot 1A on the same plan, being admitted by the Special Officer, subject, however, to the rights, if any, thereto, of the tenants of the said Dewale, the said 1st and 2nd claimants withdrew claim to the above-mentioned lots 1, 1B, 1C, 1D, and roads and streams of this order; I, Maxwell MacLagan Wedderburn, Special Officer appointed under section 28 of the said Ordinances, under and by virtue of the powers vested in me in that behalf by section 4 of the said Ordinances, do hereby on this 5th day of August, 1922, order and declare, under section 4, sub-section (1), of the said Ordinances, that the said lands, as more fully described herein below, are the property of the Crown.

Description of the Lands referred to.

The following lots situated in the village of Suriya-ara, in the Sittarama palata korale of the Wellawaya division, in the Province of Uva, as described in the annexed diagram:—

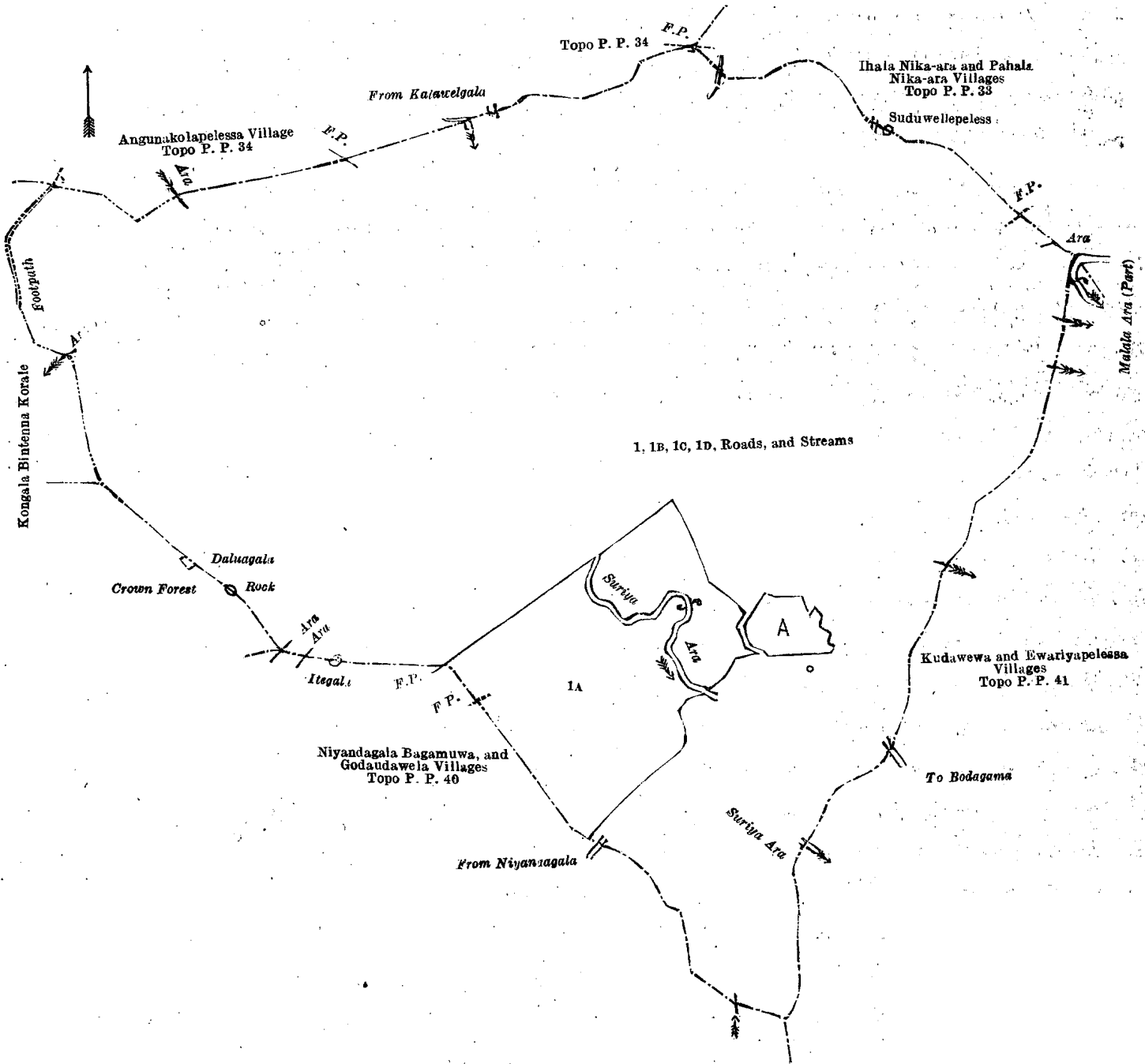
Topographical preliminary plan 36.			
Lot.	Name of Land.	Extent, A. R. P.	
1 ..	Suriya-arakele ..	2,267 0 1	Lot. Name of Land. Extent, A. R. P.
1B ..	Welagawalanda (reservation for minor road) ..	2 2 12	
1C ..	Galkandalanda (reservation for Gansabhawa road) ..	0 1 22	
1D ..	Do. (do.) ..	1 0 29	
			— .. Roads .. 7 3 36
			— .. Streams .. 4 0 1
			<hr/> 2,283 0 21

and bounded as follows: on the north by the village limit of Angunakolapelessa (topo P. P. 34), the village limits of Ihalanika-ara and Pahalanika-ara (Topo P. P. 33); on the east by part of the Malala-ara, the village limits of Kudawewa and Ewariyapelessa (Topo P. P. 41); on the south by the village limits of Kudawewa and Ewariyapelessa (Topo P. P. 41), the village limits of Niyandagala, Bagamuwa, and Godaudawela (Topo P. P. 40); on the west by the village limits of Niyandagala, Bagamuwa, and Godaudawela (Topo P. P. 40), Crown forest, the boundary limit of the Kongala Bintenna korale, a footpath (the boundary limit of the Kongala Bintenna korale).

NOTE.—The following lots lying within the above-mentioned boundaries are excluded from this order, and their aggregate acreage of 247 acres 3 roods and 19 perches is not included in the acreage of 2,283 acres and 21 perches given above:—

Topographical preliminary plan 36.

Lot.	Name of Land.	Extent, A. R. P.	Lot.	Name of Land.	Extent, A. R. P.
1A ..	Galkandalahda, Welagawalanda, Suriya-aramukalana	.. 229 3 19	A 4 ..	Nugagahakumbura	.. 8 0 19
A 2 ..	Gangoda	.. 4 1 30			
A 3 ..	Palugoda	.. 5 1 31			247 3 19



Surveyor-General's Office,
Colombo, June 14, 1922.

Scale of 32 Chains to an Inch.

C. H. VINCE,
for Surveyor-General.

August 5, 1922.

M. M. WEDDERBURN,
Special Officer.

Uva S. O. No. 2,513.

Order under Section 4, Sub-section (1), of "The Waste Lands Ordinances of 1897, 1899, 1900, and 1903," admitting Land to be Private Property.

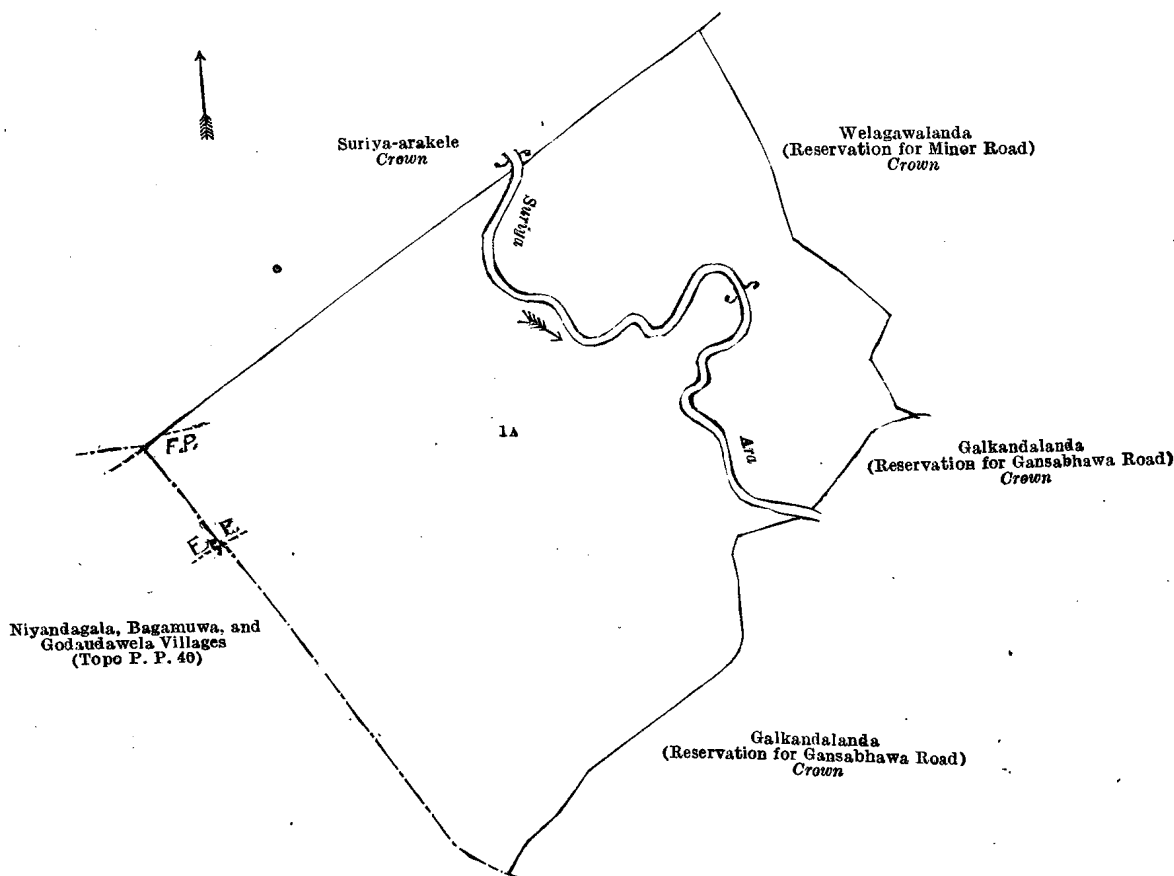
In the matter of the lands commonly called or known as Galkandalanda, Welagawalanda, and Suriya-aramukalana (exclusive of the stream and footpaths passing through the lands), situate in the village of Suriya-ara, in the Sittarama palata korale of the Wellawaya division, in the Province of Uva, and of "The Waste Lands Ordinances of 1897, 1899, 1900, and 1903."

WHEREAS in pursuance of section 1 of the said Ordinances it was duly notified on the 7th day of September, 1917, that if no claim to the lands commonly called or known as Galkandalanda, Welagawalanda, and Suriya-aramukalana (exclusive of the stream and footpaths passing through the lands), situate in the village of Suriya-ara, in the Sittarama palata korale of the Wellawaya division, in the Province of Uva, containing in extent 229 acres 3 roods and 19 perches, and shown as lot 1A in topographical preliminary plan 36 and in the annexed diagram, was made to John Murray Davies, Special Officer appointed under section 28 of the said Ordinances, within the period of three months from the date specified in such notice, such lands would be declared the property of the Crown, and dealt with on account of the Crown (*vide* Notice No. 6,548):

And whereas Kosgolle Bandaranayaka Jayasekera Mudiyansele Punchi Banda Ulwita, as the Basnayaka Nilame of the Ruhunu Maha Kataragama Dewale, made claim thereto, and John Murray Davies and Howard Orme Fox, Special Officers appointed under section 28 of the said Ordinances, made due inquiry into such claim; I, Maxwell MacLagan Wedderburn, Special Officer appointed under section 28 of the said Ordinances, with the consent of His Excellency the Governor, do hereby, in pursuance of the agreement in writing dated the 15th and 19th days of September, 1919, admit the claim of the said Ruhunu Maha Kataragama Dewale, subject, however, to the rights, if any thereto, of the tenants of the said dewale, to the said lands, as more fully described herein below, under section 4, sub-section (1), of the said Ordinances.

Description of the Lands referred to.

The lands commonly called or known as Galkandalanda, Welagawalanda, and Suriya-aramukalana (exclusive of the stream and footpaths passing through the lands), situated in the village of Suriya-ara, in the Sittarama palata korale of the Wellawaya division, in the Province of Uva, containing in extent 229 acres 3 roods and 19 perches, and shown as lot 1A in topographical preliminary plan 36 and in the annexed diagram, and bounded as follows: on the north by Suriya-arakele to be declared the property of the Crown under the Waste Lands Ordinances; on the east by Welagawalanda (reservation for minor road) to be declared the property of the Crown under the Waste Lands Ordinances, Welagawalanda (reservation for minor road) to be declared the property of the Crown under the Waste Lands Ordinances; on the south by Galkandalanda (reservation for Gansabhawa road) to be declared the property of the Crown under the Waste Lands Ordinances, the village limits of Niyandagala Bagamuwa and Godaudawela (topographical preliminary plan 40); on the west by the village limits of Niyandagala Bagamuwa and Godaudawela (topographical preliminary plan 40), Suriya-arakele to be declared the property of the Crown under the Waste Lands Ordinances.



Surveyor-General's Office,
Colombo, June 14, 1922.

Scale of 16 Chains to an Inch.

August 5, 1922.

M. M. WEDDERBURN,
Special Officer.

C. H. VINCE,
for Surveyor-General.

Uva S. O. No. 2,514.

Order under Section 4, Sub-section (1), of "The Waste Lands Ordinances of 1897, 1899, 1900, and 1903,"
admitting Land to be Private Property.

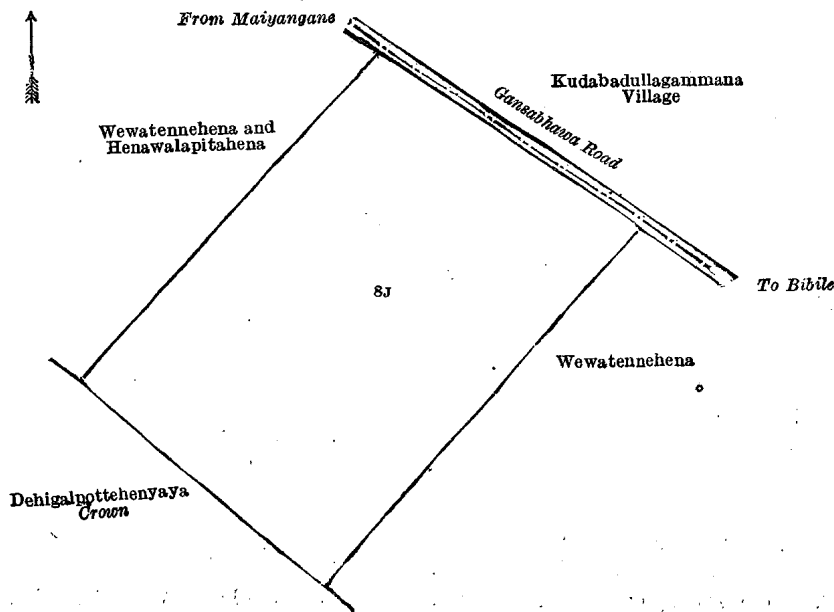
In the matter of the land commonly called or known as Wewatennehena and Henawalapitahena, situate in the village of Mahabadullagammana, in the Wegam pattu korale of the Wellassa division, in the Province of Uva, and of "The Waste Lands Ordinances of 1897, 1899, 1900, and 1903."

WHEREAS in pursuance of section 1 of the said Ordinances it was duly notified on the 18th day of May, 1906, that if no claim to the land commonly called or known as Wewatennehena and Henawalapitahena, situate in the village of Mahabadullagammana, in the Wegam pattu korale of the Wellassa division, in the Province of Uva, containing in extent 6 acres and 28 perches, and shown as lot 8J in block survey preliminary plan 285 and in the annexed diagram, was made to Herbert White, Government Agent of the Province of Uva, within the period of three months from the date specified in such notice, such land would be declared the property of the Crown, and dealt with on account of the Crown (*vide* Notice No. 2,450):

And whereas Attanayaka Mudiyansele Punchi Banda, Arachchi, made claim thereto, and Herbert White and Frank Bartlett, Government Agents of the Province of Uva, and Norman Albert Hampton, Walter Ernest Wait, and Frederick Lewis, Special Officers appointed under section 28 of the said Ordinances, made due inquiry into such claim; I, Walter Ernest Wait, one of the aforesaid Special Officers, with the consent of His Excellency the Governor, do hereby, in pursuance of the agreement in writing dated the 1st day of March, 1921, admit the claim of the said claimant to the said land, as more fully described herein below, under section 4, sub-section (1), of the said Ordinances:

Description of the Land referred to.

The land commonly called or known as Wewatennehena and Henawalapitahena, situated in the village of Mahabadullagammana, in the Wegam pattu korale of the Wellassa division, in the Province of Uva, containing in extent 6 acres and 28 perches, and shown as lot 8J in block survey preliminary plan 285 and in the annexed diagram; and bounded as follows: on the north by Wewatennehena and Henawalapitahena to be declared the property of Udagedara Beenikonara Mudiyansele Bandara Menika and others under the Waste Lands Ordinances, the Gansabhawa road from Maiyangane to Bibile (the village limit of Kudabadullagammana); on the east by the Gansabhawa road from Maiyangane to Bibile (the village limit of Kudabadullagammana), Wewatennehena to be declared the property of Siyambalagedara Hudu Kuma and another under the Waste Lands Ordinances; on the south by Wewatennehena to be declared the property of Siyambalagedara Hudu Kuma and another under the Waste Lands Ordinances, Dehigalpottchenyaya to be declared the property of the Crown under the Waste Lands Ordinances; on the west by Dehigalpottchenyaya to be declared the property of the Crown under the Waste Lands Ordinances, Wewatennehena and Henawalapitahena to be declared the property of Udagedara Beenikonara Mudiyansele Bandara Menika and others under the Waste Lands Ordinances.



Surveyor-General's Office,
Colombo, February 27, 1922.

Scale of 4 Chains to an Inch.

C. H. VINCE,
for Surveyor-General.

March 31, 1922.

W. E. WAIT,
Special Officer.

Uva S. O. No. 2,515.

Order under Section 4, Sub-section (1), of "The Waste Lands Ordinances of 1897, 1899, 1900, and 1903,"
admitting Land to be Private Property.

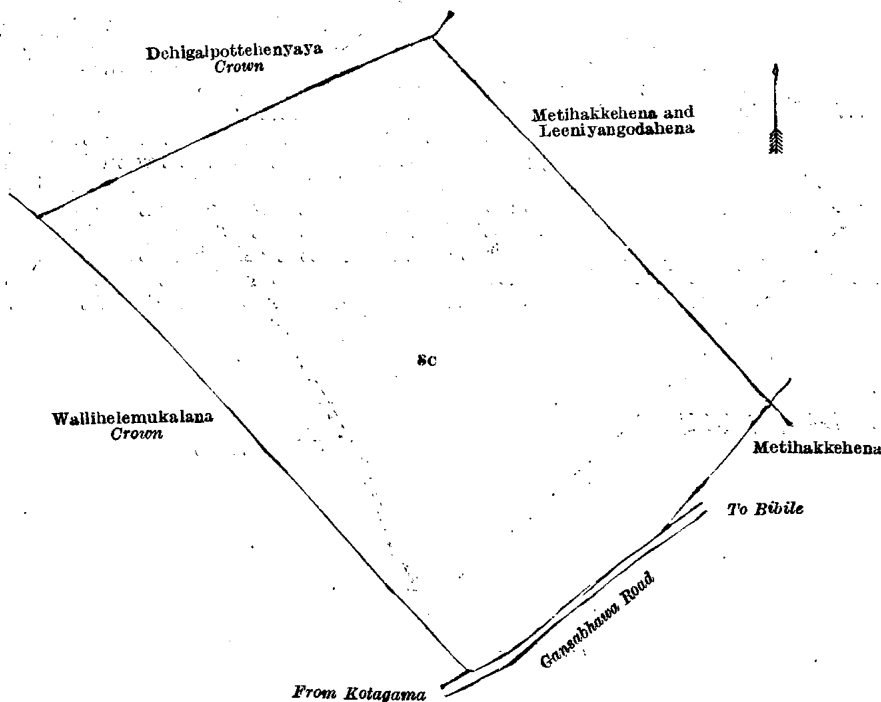
In the matter of the land commonly called or known as Metihakkehena, situate in the village of Mahabadullagammana, in the Wegam pattu korale of the Wellassa division, in the Province of Uva, and of "The Waste Lands Ordinances of 1897, 1899, 1900, and 1903."

WHEREAS in pursuance of section 1 of the said Ordinances it was duly notified on the 18th day of May, 1906, that if no claim to the land commonly called or known as Metihakkehena, situate in the village of Mahabadullagammana, in the Wegam pattu korale of the Wellassa division, in the Province of Uva, containing in extent 10 acres and 32 perches, and shown as lot 8c in block survey preliminary plan 285 and in the annexed diagram, was made to Herbert White, Government Agent of the Province of Uva, within the period of three months from the date specified in such notice, such land would be declared the property of the Crown, and dealt with on account of the Crown (*vide* Notice No. 2,450):

And whereas Udagedera Beenikonara Mudiyansele Mutu Banda, Arachchi, made claim thereto, and Herbert White and Frank Bartlett, Government Agents of the Province of Uva, and Norman Albert Hampton, Walter Ernest Wait, and Frederick Lewis, Special Officers appointed under section 28 of the said Ordinances, made due inquiry into such claim, I, Walter Ernest Wait, one of the aforesaid Special Officers, with the consent of His Excellency the Governor, do hereby, in pursuance of the agreement in writing dated the 1st day of March, 1921, admit the claim of the said claimant to the said land, as more fully described herein below, under section 4, sub-section (1), of the said Ordinances.

Description of the Land referred to.

The land commonly called or known as Metihakkehena, situated in the village of Mahabadullagammana, in the Wegam pattu korale of the Wellassa division, in the Province of Uva, containing in extent 10 acres and 32 perches, and shown as lot 8c in block survey preliminary plan 285 and in the annexed diagram; and bounded as follows: on the north by Dehigalpottehenyaya to be declared the property of the Crown under the Waste Lands Ordinances, Metihakkehena and Leeniyangodahena to be declared the property of Udahenwalagedera Sudu Menika under the Waste Lands Ordinances; on the east by Metihakkehena and Leeniyangodahena to be declared the property of Udahenwalagedera Sudu Menika under the Waste Lands Ordinances, Metihakkehena to be declared the property of Udagedera Beenikonara Mudiyansele Mutu Banda, Arachchi, under the Waste Lands Ordinances; on the south by the Gansabhawa road from Bibile to Kotagama, Wallihelemukalana to be declared the property of the Crown under the Waste Lands Ordinances; on the west by Wallihelemukalana to be declared the property of the Crown under the Waste Lands Ordinances, Dehigalpottehenyaya to be declared the property of the Crown under the Waste Lands Ordinances.



Surveyor-General's Office,
Colombo, February 27, 1922.

Scale of 4 Chains to an Inch.

C. H. VINCE,
for Surveyor-General.

March 31, 1922.

W. E. WAIT,
Special Officer.

Uva S. O. No. 2,516.

Order under Section 4, Sub-section (1), of "The Waste Lands Ordinances of 1897, 1899, 1900, and 1903," admitting Land to be Private Property.

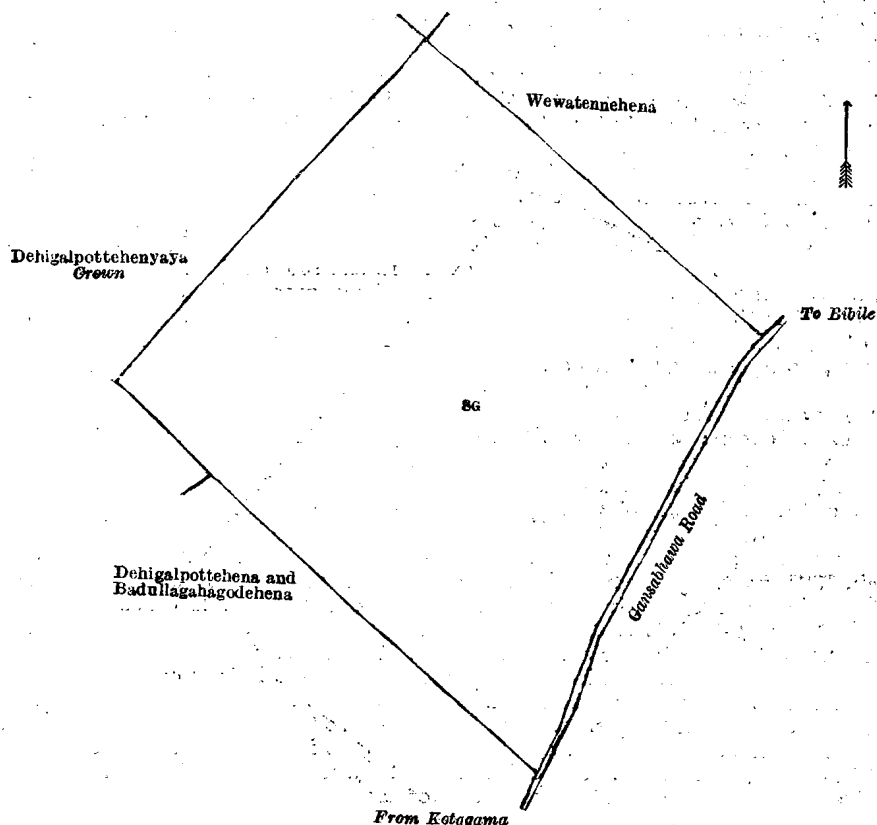
In the matter of the land commonly called or known as Badullagahagodehena, Wewatenehena, situate in the village of Mahabadullagammana, in the Wegam pattu korale of the Wellassa division, in the Province of Uva, and of "The Waste Lands Ordinances of 1897, 1899, 1900, and 1903."

WHEREAS in pursuance of section 1 of the said Ordinances it was duly notified on the 18th day of May, 1906, that if no claim to the land commonly called or known as Badullagahagodehena, Wewatenehena, situate in the village of Mahabadullagammana, in the Wegam pattu korale of the Wellassa division, in the Province of Uva, containing in extent 10 acres 1 rood and 4 perches, and shown as lot 8c in block survey preliminary plan 285 and in the annexed diagram, was made to Herbert White, Government Agent of the Province of Uva, within the period of three months from the date specified in such notice, such land would be declared the property of the Crown, and dealt with on account of the Crown (*vide* Notice No. 2,450):

And whereas (1) Paragahatotapatirakanange Baron Appuhamy for himself and on behalf of his daughter. (2) Paragahatotapatirakanange Jane Nona made claim thereto, and whereas the said 1st claimant having died during the pendency of the inquiry, his heirs, viz., (1a) Paragahatotapatirakanange Edward Sinno Appuhamy, (1b) Paragahatotapatirakanange John Sinno, (1c) Paragahatotapatirakanange Sampi Nona, (1d) Lokuralalage Dona Johana Hamine *alias* Lokuralalage Johanahamy, and the said 2nd claimant were substituted as claimants; and whereas the said 2nd claimant having died during the pendency of the inquiry, her heir, viz., (2a) Madapatage Pabilis Perera was substituted as a claimant; and whereas Herbert White and Frank Bartlett, Government Agents of the Province of Uva, and Norman Albert Hampton, Walter Ernest Wait, and Frederick Lewis, Special Officers appointed under section 28 of the said Ordinances, made due inquiry into such claim; I, Walter Ernest Wait, one of the aforesaid Special Officers, with the consent of His Excellency the Governor, do hereby, in pursuance of the two agreements in writing dated the 2nd day of March, 1921, and the 19th day of May, 1921, respectively, admit the claim of the said 1a, 1b, 1c, 1d, and 2a claimants to the said land, as more fully described herein below, under section 4, sub-section (1), of the said Ordinances.

Description of the Land referred to.

The land commonly called or known as Badullagahagodehena, Wewatennehena, situated in the village of Mahabadullagamma, in the Wegam pattu korale of the Wellassa division, in the Province of Uva, containing in extent 10 acres 1 rood and 4 perches, and shown as lot 8G in block survey preliminary plan 285 and in the annexed diagram; and bounded as follows: on the north by Dehigalpottchenyaya to be declared the property of the Crown under the Waste Lands Ordinances, Wewatennehena to be declared the property of Hekolongollegedera Sudu Menika and others under the Waste Lands Ordinances; on the east by Wewatennehena to be declared the property of Hekolongollegedera Sudu Menika and others under the Waste Lands Ordinances, the Gansabhawa road from Bibile to Kotagama; on the south by the Gansabhawa road from Bibile to Kotagama, Dehigalpottchena and Badullagahagodehena to be declared the property of Pallegedera Basnayaka Mudiyansele Kiri Banda and others under the Waste Lands Ordinances; on the west by Dehigalpottchena and Badullagahagodehena to be declared the property of Pallegedera Basnayaka Mudiyansele Kiri Banda and others under the Waste Lands Ordinances, Dehigalpottchenyaya to be declared the property of the Crown under the Waste Lands Ordinances.



Surveyor-General's Office,
Colombo, February 27, 1922.

Scale of 4 Chains to an Inch.

C. H. VINCE,
for Surveyor-General.

March 31, 1922.

W. E. WAIT,
Special Officer.

Uva S. O. No. 2,517.**Order under Section 4, Sub-section (1), of "The Waste Lands Ordinances of 1897, 1899, 1900, and 1903," declaring Land to be Crown Property.**

In the matter of the lands commonly called or known as Oyabodalanda *alias* Galaoyalangakele (reservation for Gala-oya), Pita-ela (half the area of channel), &c., situate in the village of Mahabadullagamma, in the Wegam pattu korale of the Wellassa division, in the Province of Uva, and of "The Waste Lands Ordinances of 1897, 1899, 1900, and 1903."

WHEREAS in pursuance of section 1 of the said Ordinances it was duly notified on the 18th day of May, 1906, that if no claim to the lands commonly called or known as Oyabodalanda *alias* Galaoyalangakele (reservation for Gala-oya), Pita-ela (half the area of channel), &c., situate in the village of Mahabadullagamma, in the Wegam pattu korale of the Wellassa division, in the Province of Uva, containing in extent 297 acres and 28 perches, and shown as lots 2, 5, 6, 8, 12A, 13A, and 12B in block survey preliminary plan 285 and in the annexed diagrams, was made to Herbert White, Government Agent of the Province of Uva, within the period of three months from the date specified in such notice, such lands would be declared the property of the Crown, and dealt with on account of the Crown (*vide* Notice No. 2,450):

And whereas (1) Udagedera Beenikonara Mudiyansele Hudu Banda *alias* Sudu Banda, (2) Udagedera Beenikonara Mudiyansele Kiri Banda, (3) Siyambalagedera Ratnayaka, (4) Siyambalagedera Tissahamy, (5) Beenikonara Mudiyansele Tissahamy, (6) Attanayaka Mudiyansele Puchi Banda, Arachchi, (7) Udagedera Beenikonara Mudiyansele Mutu Banda, Arachchi, (8) Siyambalagedera *alias* Heennarammade Appuhamy, (9) Siyambalagedera Tissahamy, (10) Pallegedera Basnayaka Mudiyansele Banda, (11) Pallegedera Basnayaka Mudiyansele Heen Appu, (12) Pallegedera Basnayaka Mudiyansele Kiri Banda, (13) Udahenwelagedera Sudu Kuma, (14) Udahenwelagedera Sudu Menika, (15) Hekolongollegedera Ratnayaka, (16) ditto Appuhamy, (17) ditto Kiri Banda, and (18) Udagedera Beenikonara Mudiyansele Banda for themselves, and (19) Paragahatotapatirakankanange Baron Appuhamy for himself and on behalf of his daughter, (20) Paragahatotapatirakankanange Jane Nona made claim thereto; and whereas the said 4th and 5th claimants having died during the pendency of the inquiry, their respective heirs, viz., (4a) Siyambalagedera Dilisana, (4b)

ditto Bandara Menika, (4c) ditto Heen Menika, (4d) ditto Hudu Menika, and (4e) ditto Ukku Menika, (5a) Udagedera Beenikonara Mudiyanseleage Hudu Menika, and (5b) Udagedera Beenikonara Mudiyanseleage Mutu Banda were substituted as claimants; and whereas the said 9th, 10th, 11th, and 12th claimants having died during the pendency of the inquiry, their respective heirs, viz., (9a) Siyambalagedera Hudu Kuma, (10a) Pallegedera Basnayaka Mudiyanseleage Muttu Menika and (10b), Pallegedera Basnayaka Mudiyanseleage Heen Menika, (11a) Pallegedera Basnayaka Mudiyanseleage Kiri Banda and (11b) Pallegedera Basnayaka Mudiyanseleage Tissahamy, (12a) Pallegedera Basnayaka Mudiyanseleage Hudu Kuma, (12b) Pallegedera Basnayaka Mudiyanseleage Appuhamy, and (12c) Pallegedera Basnayaka Mudiyanseleage Bandara Menika were substituted as claimants; and whereas the said 13th claimant having died during the pendency of the inquiry the said 14th claimant was substituted as her heir; and whereas the said 15th claimant having died during the pendency of the inquiry, (15a) Hekolongollegedera Sudu Menika and the said 16th and 17th claimants were substituted as heirs; and whereas the said 18th claimant having died during the pendency of the inquiry, his heirs, viz., (18a) Udagedera Beenikonara Mudiyanseleage Bandara Menika, (18b) Udagedera Beenikonara Mudiyanseleage Punchi Banda, and (18c) Udagedera Beenikonara Mudiyanseleage Tissahamy were substituted as claimants; and whereas the said 19th claimant having died during the pendency of the inquiry, his heirs, viz., (19a) Paragahatotapatirakankanange Edward Singho Appuhamy, (19b) Paragahatotapatirakankanange John Singho, (19c) Lokuralalage Johannahamy *alias* Lokuralalage Dona Johannahamine, (19d) Paragahatotapatirakankanange Sampi Nona, and the said 20th claimant were substituted as claimants; and whereas the said 20th claimant having died during the pendency of the inquiry, her heir, viz., (20a) Madapatage Pabilis Perera was substituted as a claimant; and whereas the said 1st, 2nd, and 3rd claimants withdrew their claims to the above-mentioned lots 2, 5, 6, 8, 12A, 13A, and 12B of this order; and whereas the said (4a) claimant for herself and as duly appointed representative of the said (4b), (4c), (4d), and (4e) minor claimants withdrew her claim and that of the said (4b), (4c), (4d), and (4e) minor claimants to the above-mentioned lots 2, 5, 6, 8, 12A, 13A, and 12B of this order; and whereas Udagedera Beenikonara Mudiyanseleage Sudu Banda as duly appointed representative of the said (5a) and (5b) minor claimants withdrew the claim of the said (5a) and (5b) minor claimants to the above-mentioned lots 2, 5, 6, 8, 12A, 13A, and 12B of this order; and whereas the said 6th claimant entered into an agreement in writing dated the 1st day of March, 1921, whereby in consideration of his being declared the owner of 6 acres more or less of lot 8 of the notice and of the block survey preliminary plan 285, now shown as lot 8r on the same plan, he withdrew his claim to the above-mentioned lots 2, 5, 6, 8, 12A, 13A, and 12B of this order; and whereas the said 7th claimant entered into an agreement in writing dated the 1st day of March, 1921, whereby in consideration of (i.) his being declared the owner of 10 acres more or less of lot 8 of the notice and of the block survey preliminary plan 285, now shown as lot 8c on the same plan, and (ii.) Kotagama Attanayaka Mudiyanseleage Madalkumburegedera Sudu Kuma being declared the owner of 5 acres more or less of lot 8 of the notice and of the block survey preliminary plan 285, now shown as lot 8L on the same plan, he withdrew his claim to the above-mentioned lots 2, 5, 6, 8, 12A, 13A, and 12B of this order; and whereas the said 8th claimant for himself and as duly appointed representative of the said (9a) minor claimant entered into two agreements in writing dated the 1st day of March, 1921, and the 19th day of May, 1921, respectively, whereby in consideration of the said 8th and (9a) claimants being declared the owners of 6 acres more or less of lot 8 of the notice and of the block survey preliminary plan 285, now shown as lot 8I on the same plan, the said 8th claimant withdrew his claim and that of the said (9a) minor claimant to the above-mentioned lots 2, 5, 6, 8, 12A, 13A, and 12B of this order; and whereas the said (10a) and (10b) claimants entered into an agreement in writing dated the 1st day of March, 1921, whereby in consideration of their being declared the owners of 6 acres more or less of lot 8 of the notice and of the block survey preliminary plan 285, now shown as lot 8E on the same plan, they withdrew their claim to the above-mentioned lots 2, 5, 6, 8, 12A, 13A, and 12B of this order; and whereas the said (11a), (11b), (12a), (12b), and (12c) claimants entered into two agreements in writing dated the 1st day of March, 1921, and the 2nd day of March, 1921, respectively, whereby in consideration of their being declared the owners of 12 acres more or less of lot 8 in the following proportion, viz., $\frac{1}{2}$ to the said (11a) and (11b) claimants and $\frac{1}{2}$ to the said (12a), (12b), and (12c) claimants of the notice and of the block survey preliminary plan 285, now shown as lot 8F on the same plan, they withdrew their claim to the above-mentioned lots 2, 5, 6, 8, 12A, 13A, and 12B of this order; and whereas the said 14th claimant entered into an agreement in writing dated the 1st day of March, 1921, whereby in consideration of her being declared the owner of 8 acres more or less of lots 8 and 67A of the notice and of the block survey preliminary plan 285, now shown as subdivided lots 8D and 67A on the same plan, she withdrew her claim to the above-mentioned lots 2, 5, 6, 8, 12A, 13A, and 12B of this order; and whereas the said (15a), 16th, and 17th claimants entered into an agreement in writing dated the 1st day of March, 1921, whereby in consideration of their being declared the owners of 10 acres more or less of lot 8 of the notice and of the block survey preliminary plan 285, now shown as lot 8H on the same plan, they withdrew their claim to the above-mentioned lots 2, 5, 6, 8, 12A, 13A, and 12B of this order; and whereas the said (18a) claimant for herself and as duly appointed representative of the said (18b) and (18c) minor claimants entered into two agreements in writing dated the 2nd day of March, 1921, and the 19th day of May, 1921, respectively, whereby in consideration of the said (18a), (18b), and (18c) claimants being declared the owners of 6 acres more or less of lot 8 of the notice and of the block survey preliminary plan 285, now shown as lot 8K on the same plan, the said (18a) claimant withdrew her claim and that of the said (18b) and (18c) minor claimants to the above-mentioned lots 2, 5, 6, 8, 12A, 13A, and 12B of this order; and whereas the said (19a) claimant for himself and as duly appointed representative of the said (19d) minor claimant along with the said (19b), (19c), and (20a) claimants entered into two agreements in writing dated the 2nd day of March, 1921, and the 19th day of May, 1921, respectively, whereby in consideration of the said (19a), (19b), (19c), (19d), and (20a) claimants being declared the owners of 10 acres more or less of lot 8 of the notice and of the block survey preliminary plan 285, now shown as lot 8a on the same plan, the said (19a) claimant withdrew his claim and that of the said (19d) minor claimant, and the said (19b), (19c), and (20a) claimants withdrew their claim to the above-mentioned lots 2, 5, 6, 8, 12A, 13A, and 12B of this order; I, Walter Ernest Wait, Special Officer appointed under section 28 of the said Ordinances, under and by virtue of the powers vested in me in that behalf by section 4 of the said Ordinances, do hereby on this 31st day of March, 1922, order and declare under section 4, sub-section (1), of the said Ordinances, that the said lands, as more fully described herein below, are the property of the Crown.

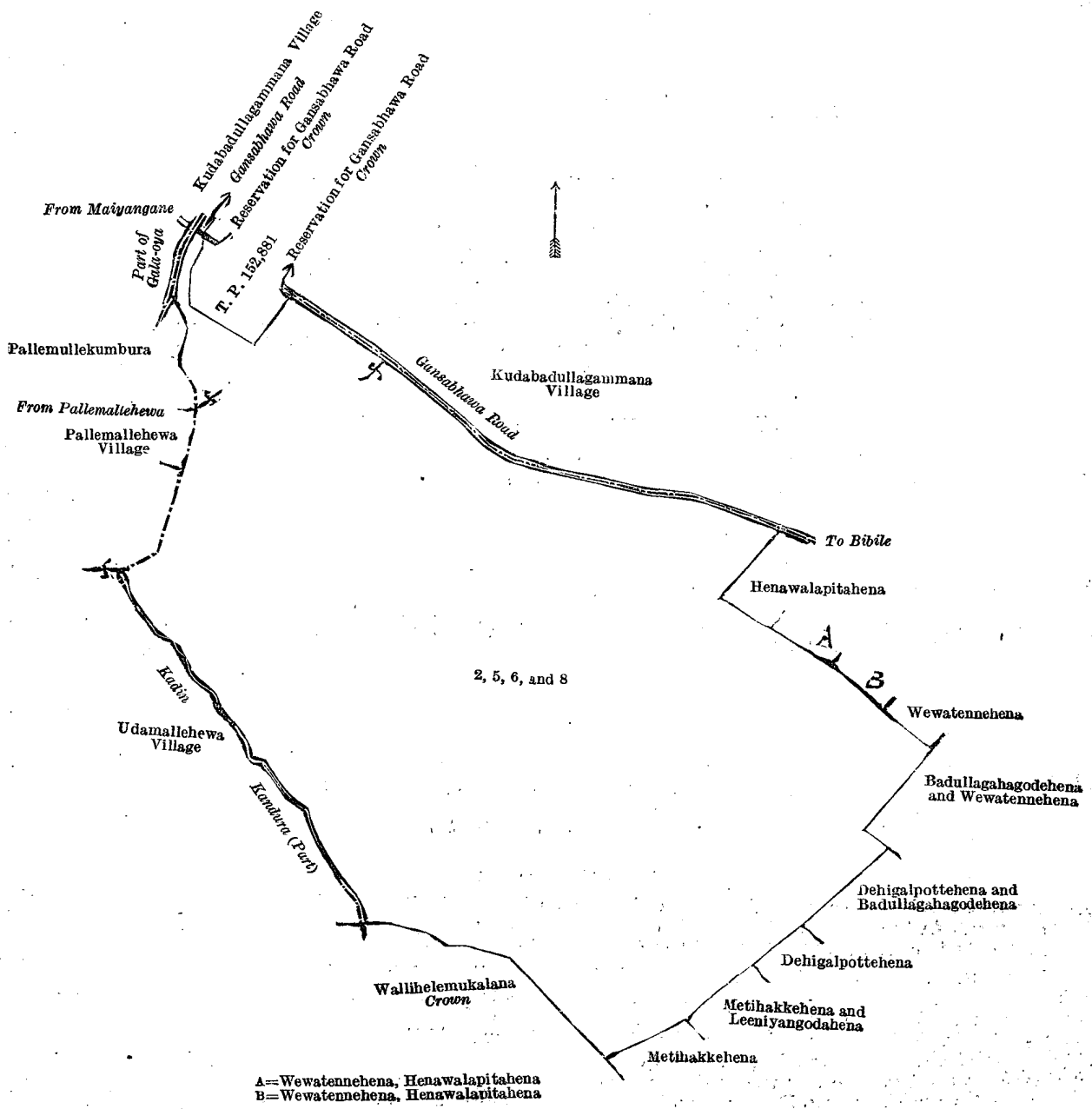
Description of the Lands referred to.

The following lots situated in the village of Mal^l adullagammana, in the Wegam pattu korale of the Wellassa division, in the Province of Uva, as described in the annexed diagrams:—

I.—Block survey preliminary plan 285.

Lot.	Name of Land.	Extent, A. R. P.
2	Oyabodalanda <i>alias</i> Galaoyalangakele (reservation for Gala-oya)	1 0 10
5	Pita-ela (half the area of channel)	0 0 7
6	Adipara	0 0 16
8	Dehigalpottahena, Demataketiyehena, Wattamangodapitahena, Pattadawattehena, Kadaimehenyaya, Oyabodalandehena, Metihakkehena, Bowalatennehena, Wetikadeyayehena, and Homagahalandehena	295 0 36
		296 1 29

and bounded as follows : on the north by the Gansabhawa road from Maiyangane, reservation for the Gansabhawa road to be declared the property of the Crown under the Waste Lands Ordinances, T. P. 152,881, reservation for the Gansabhawa road to be declared the property of the Crown under the Waste Lands Ordinances, the Gansabhawa road from Maiyangane to Bibile (the village limit of Kudabadullagammana); on the east by Henawalapitahena to be declared the property of Kotagama Atanayaka Mudiyansele Madalakumburegedara Sudu Kuma under the Waste Lands Ordinances, Wewatennehena, Henawalapitahena to be declared the property of Udagedara Beenikonara Mudiyansele Bandara Menika and others under the Waste Lands Ordinances, Wewatennehena, Henawalapitahena to be declared the property of Atanayaka Mudiyansele Puchi Banda, Arachchi, under the Waste Lands Ordinances, Wewatennehena to be declared the property of Siyambalagedara Hudu Kuma and another under the Waste Lands Ordinances, Badullagahagodehena and Wewatennehena to be declared the property of Paragahatota Patirakananage Edward Sinno and others under the Waste Lands Ordinances, Dehigalpottchena and Badullagahagodehena to be declared the property of Pallegedara Basnayaka Mudiyansele Kiri Banda and others under the Waste Lands Ordinances, Dehigalpottchena to be declared the property of Pallegedara Basnayaka Mudiyansele Mutu Menika and another under the Waste Lands Ordinances, Metihakkehena and Leeniyangodahena to be declared the property of Udahenwalagedara Sudu Menika under the Waste Lands Ordinances; on the south by Metihakkehena and Leeniyangodahena to be declared the property of Udahenwalagedara Sudu Menika under the Waste Lands Ordinances, Metihakkehena to be declared the property of Udagedara Beenikonara Mudiyansele Mutu Banda, Arachchi, under the Waste Lands Ordinances, Wallihelemukalana to be declared the property of the Crown under the Waste Lands Ordinances; on the west by the Kadinkandura (part) (the village limit of Udamallehewa), the village limit of Pallemallehewa, Pallemullekumbura (private), part of the Gala-oya (the village limit of Kudabadullagammana).



Surveyor-General's Office,
Colombo, February 27, 1922.

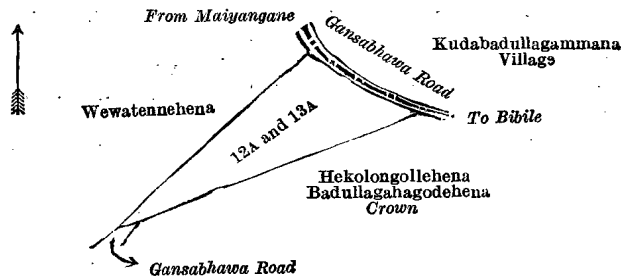
Scale of 16 Chains to an Inch.

C. H. VINCE,
for Surveyor-General.

II.—Block survey preliminary plan 285.

Lot.	Name of Land.	Extent, A. R. P.
12A	Gansabhapara (road).	0 0 18
13A	Ruppegawahena	0 2 11
		0 2 29

and bounded as follows : on the north by Wewatennehena to be declared the property of Hekolongolgedara Sudu Menika and others under the Waste Lands Ordinances, the Gansabhawa road from Maiyangane to Bibile (the village limit of Kudabadullagammana); on the east by the Gansabhawa road from Maiyangane to Bibile (the village limit of Kudabadullagammana), Hekolongollehena, Badullagahagodehena to be declared the property of the Crown under the Waste Lands Ordinances; on the south by Hekolongollehena, Badullagahagodehena to be declared the property of the Crown under the Waste Lands Ordinances, the Gansabhawa road; on the west by Wewatennehena to be declared the property of Hekolongolgedara Sudu Menika and others under the Waste Lands Ordinances.




Surveyor-General's Office,
Colombo, February 27, 1922.

C. H. VINCE,
for Surveyor-General.

III.—Block survey preliminary plan 285.

Lot.	Name of Land.	Extent, A. R. P.
12B	Gansabhawa road	0 0 10

and bounded as follows : on the north by Metihakkehena and Liniyangodahena to be declared the property of Udahenwalagedara Sudu Menika under the Waste Lands Ordinances; on the east by the Gansabhawa road, Serugasptiyehena to be declared the property of Udahenwalagedara Sudu Menika under the Waste Lands Ordinances; on the south by Serugasptiyehena to be declared the property of Udahenwalagedara Sudu Menika under the Waste Lands Ordinances, the Gansabhawa road; on the west by Metihakkehena and Liniyangodahena to be declared the property of Udahenwalagedara Sudu Menika under the Waste Lands Ordinances.



Surveyor-General's Office,
Colombo, February 27, 1922.

C. H. VINCE,
for Surveyor-General.

March 31, 1922.

W. E. WAIT,
Special Officer.

Uva S. O. No. 2,518.

Order under Section 4, Sub-section (1), of "The Waste Lands Ordinances of 1897, 1899, 1900, and 1903," admitting Land to be Private Property.

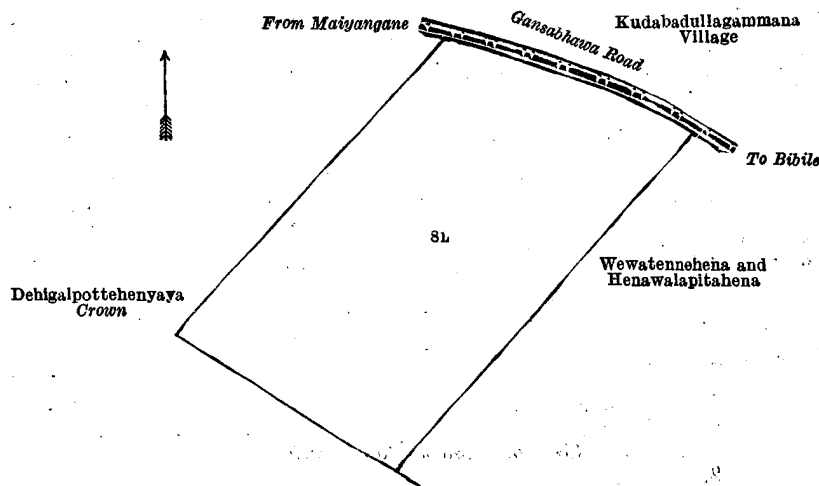
In the matter of the land commonly called or known as Henawalapitahena, situate in the village of Mahabadullagammana, in the Wegam pattu korale of the Wellassa division, in the Province of Uva, and of "The Waste Lands Ordinances of 1897, 1899, 1900, and 1903."

WHEREAS in pursuance of section I of the said Ordinances it was duly notified on the 18th day of May, 1906, that if no claim to the land commonly called or known as Henawalapitahena, situate in the village of Mahabadullagammana, in the Wegam pattu korale of the Wellassa division, in the Province of Uva, containing in extent 5 acres and 16 perches, and shown as lot 8L in block survey preliminary plan 285 and in the annexed diagram, was made to Herbert White, Government Agent of the Province of Uva, within the period of three months from the date specified in such notice, such land would be declared the property of the Crown, and dealt with on account of the Crown (*vide* Notice No. 2,450):

And whereas Udagedera Beenikonara Mudiyanseleage Mutu Banda, Arachchi, made claim thereto, and Herbert White and Frank Bartlett, Government Agents of the Province of Uva, and Norman Albert Hampton, Walter Ernest Wait, and Frederick Lewis, Special Officers appointed under section 28 of the said Ordinances, made due inquiry into such claim; I, Walter Ernest Wait, one of the aforesaid Special Officers, with the consent of His Excellency the Governor, do hereby, in pursuance of the agreement in writing dated the 1st day of March, 1921, admit Kotagama Atanayaka Mudiyanseleage Madalkumburegedera Sudu Kuma to be the owner of the said land, as more fully described herein below, under section 4, sub-section (1), of the said Ordinances.

Description of the Land referred to.

The land commonly called or known as Henawalapitahena, situated in the village of Mahabadullagammana, in the Wegam pattu korale of the Wellassa division, in the Province of Uva, containing in extent 5 acres and 16 perches, and shown as lot 8L in block survey preliminary plan 285 and in the annexed diagram; and bounded as follows: on the north by Dehigalpottehenyaya to be declared the property of the Crown under the Waste Lands Ordinances, the Gansabhawa road from Maiyangane to Bibile (the village limit of Kudabadullagammana); on the east by Wewatennehena and Henawalapitahena to be declared the property of Udagedera Beenikonara Mudiyansele Bandara Menika and others under the Waste Lands Ordinances; on the south by Wewatennehena and Henawalapitahena to be declared the property of Udagedera Beenikonara Mudiyansele Bandara Menika and others under the Waste Lands Ordinances, Dehigalpottehenyaya to be declared the property of the Crown under the Waste Lands Ordinances; on the west by Dehigalpottehenyaya to be declared the property of the Crown under the Waste Lands Ordinances.



Surveyor-General's Office,
Colombo, February 27, 1922.

Scale of 4 Chains to an Inch.

C. H. VINCE,
for Surveyor-General.

March 31, 1922.

W. E. WATT,
Special Officer.

Uva S. O. No. 2,519.**Order under Section 4, Sub-section (1), of "The Waste Lands Ordinances of 1897, 1899, 1900, and 1903," admitting Land to be Private Property.**

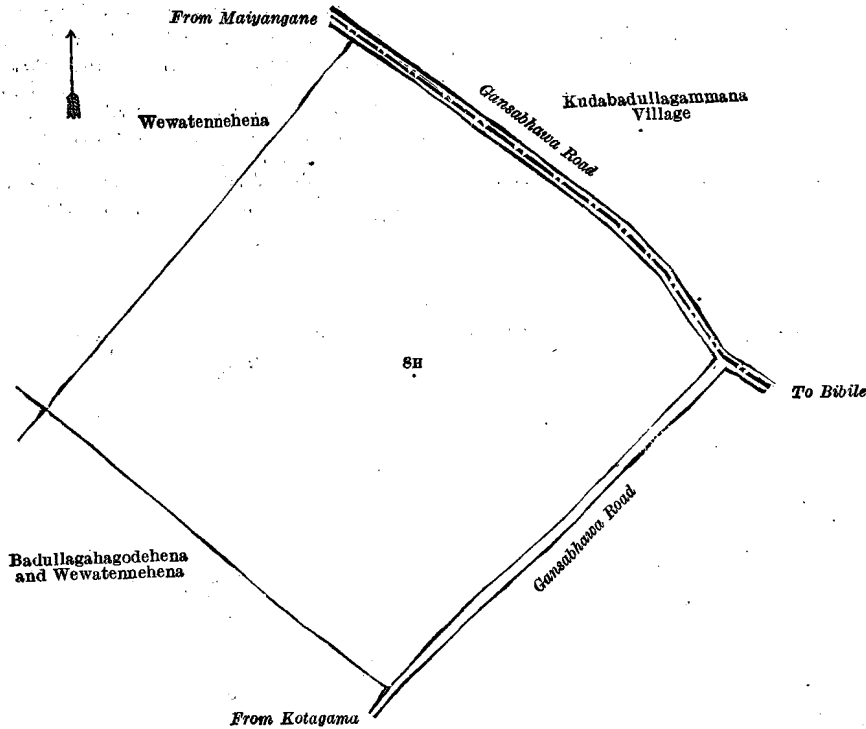
In the matter of the land commonly called or known as Wewatennehena, situate in the village of Mahabadullagammana, in the Wegam pattu korale of the Wellassa division, in the Province of Uva, and of "The Waste Lands Ordinances of 1897, 1899, 1900, and 1903."

WHEREAS in pursuance of section 1 of the said Ordinances it was duly notified on the 18th day of May, 1906, that if no claim to the land commonly called or known as Wewatennehena, situate in the village of Mahabadullagammana, in the Wegam pattu korale of the Wellassa division, in the Province of Uva, containing in extent 10 acres and 30 perches, and shown as lot 8H in block survey preliminary plan 285 and in the annexed diagram, was made to Herbert White, Government Agent of the Province of Uva, within the period of three months from the date specified in such notice, such land would be declared the property of the Crown, and dealt with on account of the Crown (*vide* Notice No. 2,450):

And whereas (1) Hekolonggedera Ratnayaka, (2) ditto Appuhamy, and (3) ditto Kiri Banda made claim thereto, and whereas the said 1st claimant having died during the pendency of the inquiry, (1a) Hekolonggedera Sudu Menika, the said 2nd claimant, and the said 3rd claimant were substituted as heirs; and whereas Herbert White and Frank Bartlett, Government Agents of the Province of Uva, and Norman Albert Hampton, Walter Ernest Wait, and Frederick Lewis, Special Officers appointed under section 28 of the said Ordinances, made due inquiry into such claim; I, Walter Ernest Wait, one of the aforesaid Special Officers, with the consent of His Excellency the Governor, do hereby, in pursuance of the agreement in writing dated the 1st day of March, 1921, admit the claim of the said 1a, 2nd. and 3rd claimants to the said land, as more fully described herein below, under section 4, sub-section (1), of the said Ordinances.

Description of the Land referred to.

The land commonly called or known as Wewatennehena, situated in the village of Mahabadullagammana, in the Wegam pattu korale of the Wellassa division, in the Province of Uva, containing in extent 10 acres and 30 perches, and shown as lot 8H in block survey preliminary plan 285 and in the annexed diagram; and bounded as follows: on the north by Wewatennehena to be declared the property of Siyambalagedera Hudu Kuma and another under the Waste Lands Ordinances, the Gansabhawa road from Maiyangane to Bibile (the village limit of Kudabadullagammana); on the east by the Gansabhawa road from Maiyangane to Bibile (the village limit of Kudabadullagammana), the Gansabhawa road from Bibile to Kotagama; on the south by the Gansabhawa road from Bibile to Kotagama, Badullagahagodehena and Wewatennehena to be declared the property of Paragahatota Patirakananage Edward Sinno and others under the Waste Lands Ordinances; on the west by Badullagahagodehena and Wewatennehena to be declared the property of Paragahatota Patirakananage Edward Sinno and others under the Waste Lands Ordinances, Wewatennehena to be declared the property of Siyambalagedera Hudu Kuma and another under the Waste Lands Ordinances.



Surveyor-General's Office,
Colombo, February 27, 1922.

Scale of 4 Chains to an Inch.

C. H. VINCE,
for Surveyor-General.

March 31, 1922.

W. E. WAIT,
Special Officer.

Ratnapura S. O. No. 552.

Order under Section 4, Sub-section (1), of "The Waste Lands Ordinances of 1897, 1899, 1900, and 1903," declaring Land to be Crown Property.

In the matter of the lands commonly called or known as Weratteyaya, Milattekemeyaya, &c. (exclusive of the streams passing through the land), situate in the village of Henegama, in the Meda korale of the Ratnapura District, in the Province of Sabaragamuwa, and of "The Waste Lands Ordinances of 1897, 1899, 1900, and 1903."

WHEREAS in pursuance of section 1 of the said Ordinances it was duly notified on the 6th day of August, 1909, that if no claim to the lands commonly called or known as Weratteyaya, Milattekemeyaya (exclusive of the streams passing through the land), &c., situate in the village of Henegama, in the Meda korale of the Ratnapura District, in the Province of Sabaragamuwa, containing in extent 926 acres and 13 perches, and shown as lot 2, 2B, 2c, and 2D in block survey preliminary plan 48 and in the annexed diagrams, was made to John Still, Special Officer appointed under section 28 of the said Ordinances, within the period of three months from the date specified in such notice, such lands would be declared the property of the Crown, and dealt with on account of the Crown (*vide* Notice No. 3,525):

And whereas Samuel David Mahawalatenne, Ratemahatmaya, made claim thereto, and whereas the said claimant having died during the pendency of the inquiry, the following, viz., (1) Jane Agnes Sophia Mahawalatenne Jayawardena Kumarihamy, (2) Rosamund Hilda Constance Mahawalatenne Ratwatte Kumarihamy, (3) Mabel Augusta Florence Mahawalatenne Ellawala Kumarihamy, (4) Ellen Mahawalatenne Gunasekera Kumarihamy, and (5) Ezline Mahawalatenne Ellawala Kumarihamy were substituted as claimants; and whereas the said 1st to 5th claimants entered into five agreements in writing dated the 20th day of November, 1919, the 14th day of November, 1919, the 31st day of October, 1919, the 31st day of October, 1919, and the 31st October, 1919, respectively, whereby in consideration of their being declared the owners of (a) lot 7 of the notice and of the block survey preliminary plan 48 and (b) 778 acres 1 rood and 19 perches more or less of lot 2 of the notice and of the block survey preliminary plan 48, now shown as lot 2A on the same plan, they withdrew their claim to the above-mentioned lots 2, 2B, 2C, and 2D of this order; I, Walter Ernest Wait, Special Officer appointed under section 28 of the said Ordinances, under and by virtue of the powers vested in me in that behalf by section 4 of the said Ordinances, do hereby on this 9th day of March, 1922, order and declare, under section 4, sub-section (1), of the said Ordinances, that the said lands, as more fully described herein below, are the property of the Crown.

Description of the Lands referred to.

The following lots situated in the village of Henegama, in the Meda korale of the Ratnapura District, in the Province of Sabaragamuwa, as described in the annexed diagrams:—

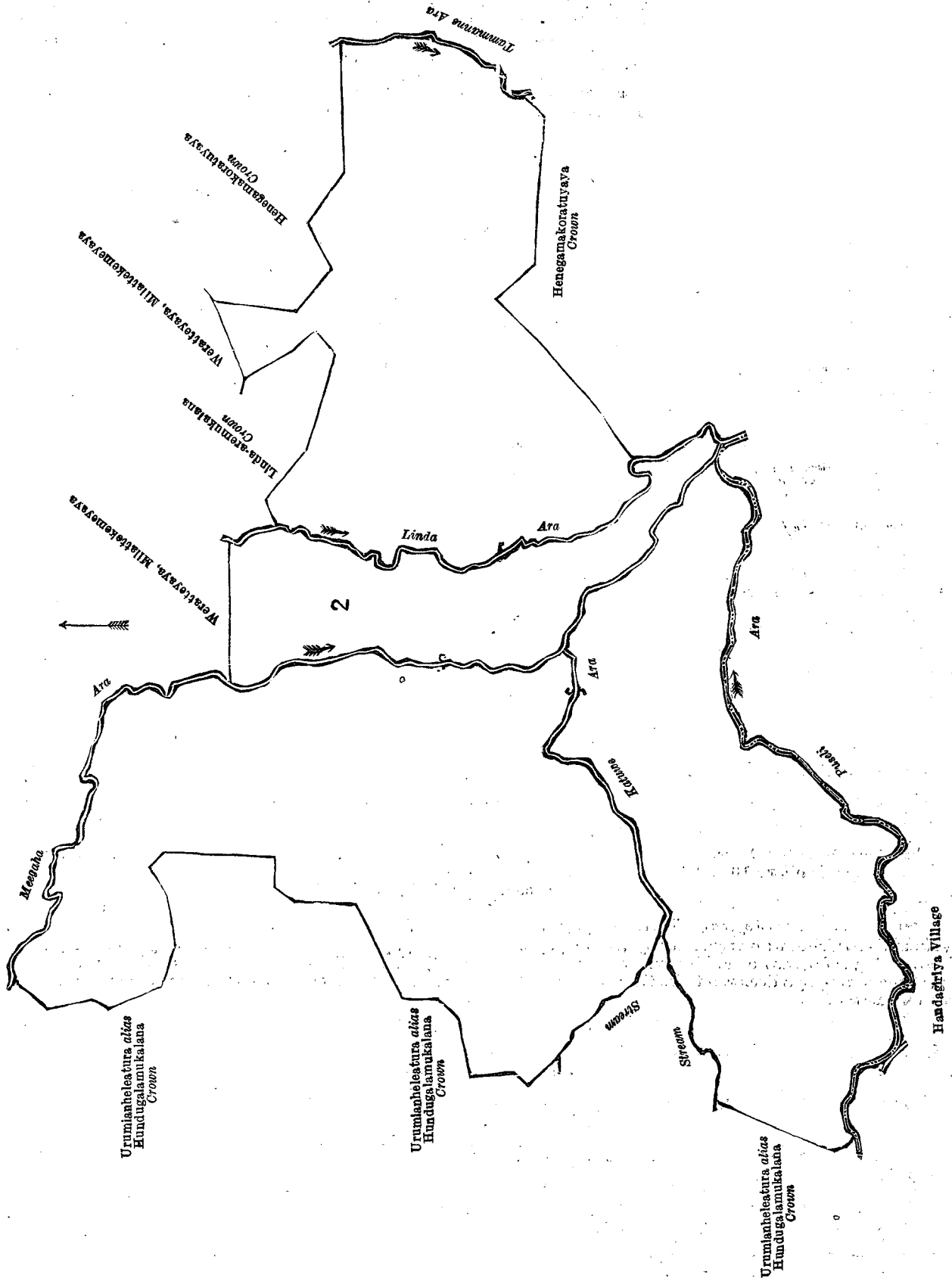
I.—Block survey preliminary plan 48.

Lot.	Name of Land.	Extent, A.	R.	P.
2	Weratteyaya, Milattekemeyaya, &c.	582	3	23

(Exclusive of the streams passing through the land.)

and bounded as follows: on the north by the Meegaha-ara, Weratteyaya, Milattekemeyaya to be declared the property of Jane Agnes Sophia Mahawalatenne Jayawardene Kumarihamy and others under the Waste Lands Ordinances, the Linda-ara, Linda-aremukalana declared to be the property of the Crown under the Waste Lands Ordinances, Weratteyaya, Milattekemeyaya to be declared the property of Jane Agnes Sophia Mahawalatenne Jayawardene Kumarihamy and others under the Waste Lands Ordinances, Henegamakoratuyaya declared to be the property of the Crown under the Waste

Lands Ordinances; on the east by the Tammanne-ara, Henegamakoratuwaya declared to be the property of the Crown under the Waste Lands Ordinances, the Linda-ara; on the south by the Puseli-ara (the village limit of Handagiriya); on the west by Urumianheleatura *alias* Hundugalemukalana declared to be the property of the Crown under the Waste Lands Ordinances, a stream, Urumianheleatura *alias* Hundugalamukalana declared to be the property of the Crown under the Waste Lands Ordinances.



Surveyor-General's Office,
Colombo, January 10, 1922.

Scale of 16 Chains to an Inch.

G. K. THORNHILL,
for Surveyor-General.

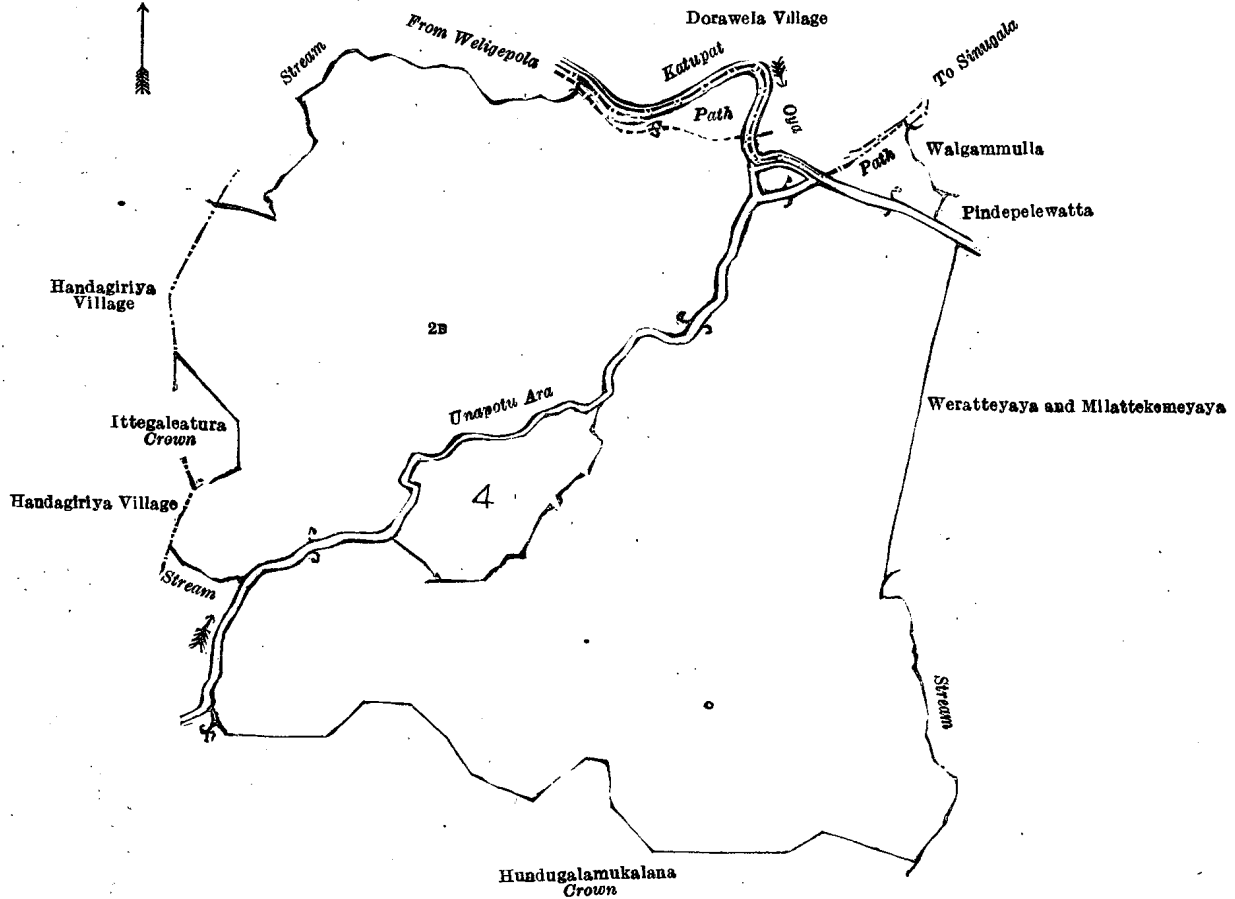
Lot.	Name of Land.	II.—Block survey preliminary plan 48.	Extent, A. R. P.
2B	Weratteyaya, Milattekemeyaya, &c.		312 1 33

(Exclusive of the streams and path passing through the land.)

and bounded as follows : on the north by a stream, the Katupat-oya (the village limit of Dorawela), the village limit of Dorawela, a path to Sinugala (the village limit of Dorawela); on the east by Walgammulla claimed by the Mahawalatenne family, Pindepelewatta claimed by the Mahawalatenne family, the Katupat-oya, Weratteyaya and Milattekemeyaya to be declared the property of Jane Agnes Sophia Mahawalatenne Jayawardena Kumarihamy and others under the Waste Lands Ordinances, a stream; on the south by Hundugalamukalana declared to be the property of the Crown under the Waste Lands Ordinances; on the west by the Udupotu-ara, a stream, the village limit of Handagiriya, Ittegaleatura declared to be the property of the Crown under the Waste Lands Ordinances, the village limit of Handagiriya, a stream.

NOTE.—The following lot lying within the above-mentioned boundaries is excluded from this part of the order, and its extent of 14 acres 2 roods and 5 perches is not included in the extent of 312 acres 1 rood and 33 perches given above:—

Lot.	Name of Land.	Block survey preliminary plan 48.	Extent, A. R. P.
4	Palapitimukalana		14 2 5



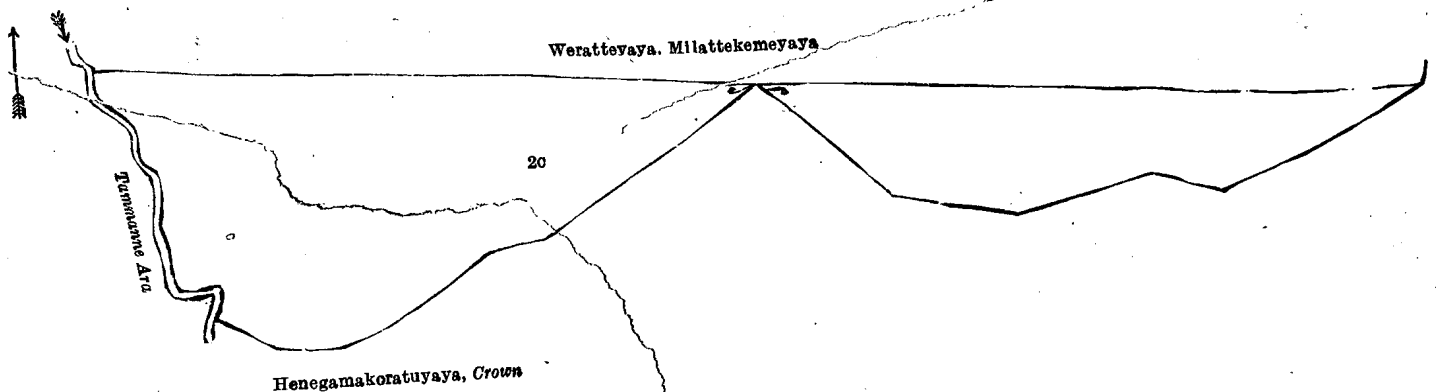
Surveyor-General's Office,
Colombo, January 10, 1922.

Scale of 16 Chains to an Inch.

G. K. THORNHILL,
for Surveyor-General.

Lot.	Name of Land.	III.—Block survey preliminary plan 48.	Extent, A. R. P.
2c	Weratteyaya, Milattekemeyaya ..		30 0 8

and bounded as follows : on the north by Weratteyaya, Milattekemeyaya to be declared the property of Jane Agnes Sophia Mahawalatenne Jayawardena Kumarihamy and others under the Waste Lands Ordinances; on the east and south by Henegamakoratuyaya declared to be the property of the Crown under the Waste Lands Ordinances; on the west by the Tammanne-ara.



Surveyor-General's Office,
Colombo, January 10, 1922.

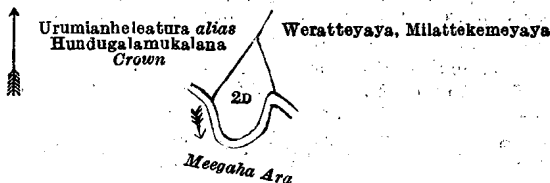
Scale of 8 Chains to an Inch.

G. K. THORNHILL,
for Surveyor-General.

IV.—Block survey preliminary plan 48.

Lot.	Name of Land.	Extent, A. R. P.
2D	Weratteyaya, Milattekemeyaya, &c.	0 2 29

and bounded as follows : on the north by Urumianheleatura *alias* Hundugalamukalana declared to be the property of the Crown under the Waste Lands Ordinances, Weratteyaya, Milattekemeyaya, &c., to be declared the property of Jane Agnes Sophia Mahawalatenne Jayawardena Kumarihamy and others under the Waste Lands Ordinances ; on the east by Weratteyaya, Milattekemeyaya, &c., to be declared the property of Jane Agnes Sophia Mahawalatenne Jayawardena Kumarihamy and others under the Waste Lands Ordinances, the Meegaha-ara ; on the south by the Meegaha-ara ; on the west by the Meegaha-ara, Urumianheleatura *alias* Hundugalemukalana declared to be the property of the Crown under the Waste Lands Ordinances.



Surveyor-General's Office,
Colombo, January 10, 1922.

Scale of 8 Chains to an Inch.

G. K. THORNHILL,
for Surveyor-General.

March 9, 1922.

W. E. WAIT,
Special Officer.

Kegalla S. O. No. 411.

Order under Section 4, Sub-section (1), of "The Waste Lands Ordinances of 1897, 1899, 1900, and 1903."

In the matter of the land commonly called or known as Muladandagodehena, situate in the village of Makehelwala, in the Galboda pattu of the Galboda korale of the Kegalla District, in the Province of Sabaragamuwa, and of "The Waste Lands Ordinances of 1897, 1899, 1900, and 1903."

WHEREAS in pursuance of section 1 of the said Ordinances it was duly declared and notified on the 17th day of May, 1918, that if no claim to the land commonly called or known as Muladandagodehena, situate in the village of Makehelwala, in the Galboda pattu of the Galboda korale of the Kegalla District, in the Province of Sabaragamuwa, containing in extent 3 roods and 9 perches, and shown as lot 128A in block survey preliminary plan 178 and in the annexed diagram, was made to Frederick Lewis, Special Officer appointed under section 28 of the said Ordinances, within the period of three months from the date specified in the said notice, such land would be declared the property of the Crown, and dealt with on account of the Crown (*vide* Notice No. 6,864):

And whereas Talagaharallage Appuhami made claim thereto, and Frederick Lewis, Special Officer appointed under section 28 of the said Ordinances, made due inquiry into such claim, and whereas the said claimant and Frederick Lewis, the aforesaid Special Officer, came to an agreement in writing dated the 16th day of September, 1919, concerning the said land, under section 4, sub-section (1), of the said Ordinances, whereby it was agreed that the said claimant should be declared the purchaser of the said land upon payment, on or before the 16th day of December, 1919, to the Assistant Government Agent at Kegalla or to the Settlement Officer, of a sum of Rupees Twelve and Cents Ninety only (Rs. 12.90), as the purchase amount of the said land, and whereas the said amount has been duly paid by the said claimant, he is hereby, in pursuance of the agreement aforementioned, declared to be the purchaser of the said land, as more fully described herein below.

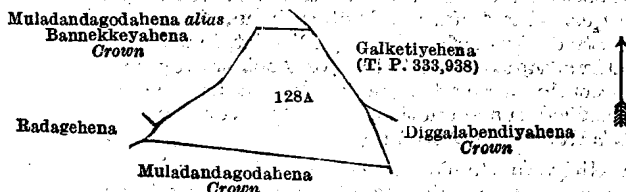
Description of the Land referred to.

The following lot situated in the village of Makehelwala, in the Galboda pattu of the Galboda korale of the Kegalla District, in the Province of Sabaragamuwa, as described in the annexed diagram :—

Block survey preliminary plan 178.

Lot	Name of Land.	Extent, A. R. P.
128A	Muladandagodehena	0 3 9

and bounded as follows : on the north by Muladandagodehena *alias* Bannekkeyahena belonging to the Crown, Galketiye-hena sold by the Crown (T. P. 333,938) ; on the east by Galketiye-hena sold by the Crown (T. P. 333,938), Diggalabendiya-hena to be declared the property of the Crown under the Waste Lands Ordinances ; on the south by Muladandagodehena to be declared the property of the Crown under the Waste Lands Ordinances ; on the west by Radagehena sold to Radage Kumara and another under the Waste Lands Ordinances, Muladandagodehena *alias* Bannekkeyahena belonging to the Crown.



Surveyor-General's Office,
Colombo, June 21, 1922.

Scale of 4 Chains to an Inch.

C. H. VINCE,
for Surveyor-General.

August 26, 1922.

M. M. WEDDERBURN,
Special Officer.

Order under Section 4, Sub-section (1), of "The Waste Lands Ordinances of 1897, 1899, 1900, and 1903."

In the matter of the land commonly called or known as Wetassehena, situate in the village of Tembiligala Udagama, in the Ganga Ihala korale of the Udapalata division of the Kandy District, in the Central Province, and of "The Waste Lands Ordinances of 1897, 1899, 1900, and 1903."

WHEREAS in pursuance of section 1 of the said Ordinances it was duly declared and notified on the 12th day of July, 1918, that if no claim to the land commonly called or known as Wetassehena, situate in the village of Tembiligala Udagama, in the Ganga Ihala korale of the Udapalata division of the Kandy District, in the Central Province, containing in extent 3 acres and 39 perches, and shown as lot 1A in advance extract No. 1 of block survey preliminary plan 11 and in the annexed diagram, was made to the Assistant Government Agent of the Kandy District of the Central Province, within the period of three months from the date specified in the said notice, such land would be declared the property of the Crown, and dealt with on account of the Crown (*vide* Notice No. 6,957):

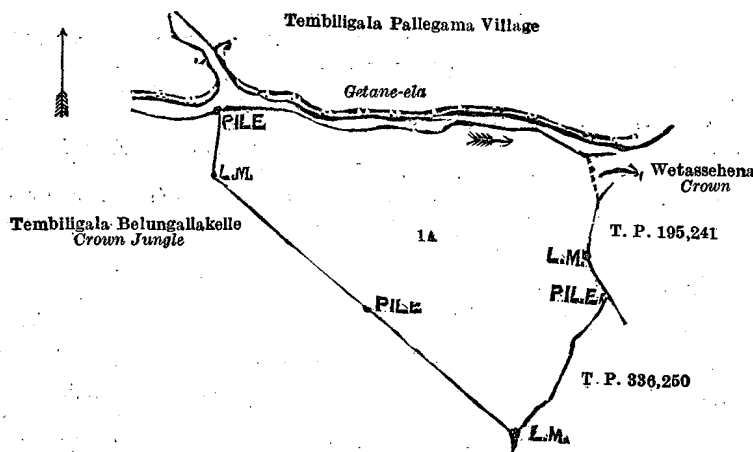
And whereas Weerakoon Girigoris Gomis Abeysinghe and Pillewe Sattambilagegedera Tikiri Menika made claim thereto, and Thomas Graham Willett, Assistant Government Agent of the Kandy District of the Central Province, made due inquiry into such claim, and whereas the said claimants and the said Assistant Government Agent came to an agreement in writing dated the 26th day of August, 1920, concerning the said land, under section 4, sub-section (1), of the said Ordinances, whereby it was agreed that the said claimants should be declared the purchasers of the said land upon payment, on or before the 26th day of November, 1920, to the Government Agent of the Central Province, at Kandy, of a sum of Rupees Ninety-seven and Cents Fifty only (Rs. 97.50), as the purchase amount of the said land, and whereas the said amount has been duly paid by the said claimants, they are hereby, in pursuance of the agreement afore-mentioned, declared to be the purchasers of the said land, as more fully described herein below.

Description of the Land referred to.

Advance extract No. 1 of block survey preliminary plan 11.

Lot.	Name of Land.	Extent, A. R. P.
1A	Wetassehena	3 0 39

and bounded as follows: on the north by Getane-ela; on the south and west by Crown land called Tembiligala Belungakelle; and on the east by Wetassehena (Crown) and land described in title plan 195,241 and land in title plan 336,250.



Surveyor-General's Office,
Colombo, April 11, 1922.

Scale of 4 Chains to an Inch.

C. H. VINCE,
for Surveyor-General.

June 7, 1922.

H. J. L. LEIGH-CLARE,
Assistant Government Agent.

**Order under Section 4, Sub-section (1), of "The Waste Lands Ordinances of 1897, 1899, 1900, and 1903,"
declaring Land to be Crown Property.**

In the matter of the land commonly called or known as Wetassehena, situate in the village of Tembiligala Udagama, in the Ganga Ihala korale of the Udapalata division of the Kandy District, in the Central Province, and of "The Waste Lands Ordinances of 1897, 1899, 1900, and 1903."

WHEREAS in pursuance of section 1 of the said Ordinances it was duly notified on the 12th day of July, 1918, that if no claim to the land commonly called or known as Wetassehena, situate in the village of Tembiligala Udagama, in the Ganga Ihala korale of the Udapalata division of the Kandy District, in the Central Province, containing in extent 9 perches only, and shown as lots 9B and 10 in advance extract No. 1 of block survey preliminary plan 11 as described in the annexed diagram, was made to the Assistant Government Agent of the Kandy District of the Central Province, within the period of three months from the date specified in such notice, such land would be declared the property of the Crown, and dealt with on account of the Crown (*vide* Notice No. 6,957):

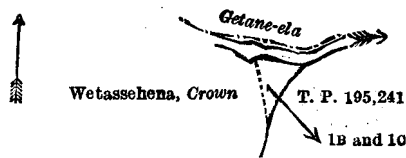
And whereas Weerakoon Girigoris Gomis Abeysinghe of Gampola and Pillewe Sattambilagey Ududeniyegegedera Tikiri Menika of Tembiligala Udagama made claim thereto, and whereas the said claimants have withdrawn their claims to the said lands in consideration of being declared the purchaser of lot 1A in advance extract No. 1 of block survey preliminary plan 11, on payment of a sum of Rupees Ninety-seven and Cents Fifty only (Rs. 97.50) to the Government Agent at Kandy; I, Harry James Leigh Leigh-Clare, the Assistant Government Agent of the Kandy District of the Central Province, under and by virtue of the powers vested in me in that behalf by section 4 of the said Ordinance No. 1 of 1899, do hereby on this 7th day of June, 1922, order and declare, under section 4, sub-section (1), of the said Ordinances, that the said lands, as more fully described herein below, are the property of the Crown.

Description of the Lands referred to.

Advance extract No. 1 of block survey preliminary plan 11.

Lot.	Name of Land.	Extent, A. R. P.
1b ..	Wetassehena	0 0 5
1c ..	Thembiligala estate	0 0 4
		0 0 9

and bounded as follows : on the north by Getane-ela ; on the east and south by land in T. P. 195,241 ; and on the west by Wetassehena, Crown.



Surveyor-General's Office,
Colombo, April 11, 1922.

Scale of 4 Chains to an Inch.

C. H. VINCE,
for Surveyor-General.

June 7, 1922.

H. J. L. LEIGH-CLARE,
Assistant Government Agent.

**Order under Section 4, Sub-section (1), of "The Waste Lands Ordinances of 1897, 1899, 1900, and 1903,"
declaring Land to be Crown Property.**

In the matter of the lands commonly called or known as Welanmadiththehena *alias* Welanmadiththeapatana, situate in the village of Wegama, in the Bogoda korale of the Yatikinda division, Badulla District, in the Province of Uva, and of "The Waste Lands Ordinances of 1897, 1899, 1900, and 1903."

THE notice required by section 1 of the said Ordinances having been duly published in manner prescribed by that section in respect of the above-named lands (*vide* Notice No. 7,947), and a claim having been made to the said lands by K. R. Chary of Ampitiya, Kandy, and the said claimant having been duly called upon by me by a notice in writing, under section 4, sub-section (1), of the Ordinance, duly served upon him, to produce before me the evidence and documents upon which he may rely on proof of his claim, and not having so appeared or produced such evidence and documents, I, Richard Arthur Grindall Festing, Government Agent of the Province of Uva, do hereby on this 7th day of April, 1922, order and declare, under section 4, sub-section (1), of the said Ordinances, that the said lands commonly called or known as Welanmadiththehena *alias* Welanmadiththeapatana, situate in the village of Wegama, in the Bogoda korale of the Yatikinda division, Badulla District, in the Province of Uva, containing in extent 6 acres 2 roods and 35 perches, and shown as lots 4, 5, 6, and 9 in preliminary plan 2,080 as described in the annexed diagrams, are the property of the Crown.

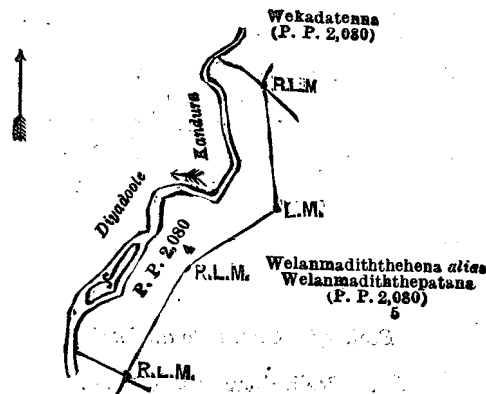
Description of the Lands referred to.

The following lots situated in the village Wegama, in Bogoda korale of the Yatikinda division, Badulla District, Province of Uva :—

I.—Preliminary plan 2,080.

Lot.	Name of Land.	Extent, A. R. P.
4 ..	Welanmadiththehena <i>alias</i> Welanmadiththeapatana	0 2 39

and bounded as follows : on the north by Wekadatenna (lot 1 in preliminary plan 2,080) claimed by Palaniappa of Narangala ; on the east by Welanmadiththehena *alias* Welanmadiththeapatana (lot 5 in preliminary plan 2,080) claimed by K. R. Sarie ; on the south by Kahawattahena (lot 7 in preliminary plan 2,080) claimed by Palaniappa of Narangala ; and on the west by Diyadoola-kandura.



Surveyor-General's Office,
Colombo, May 19, 1920.

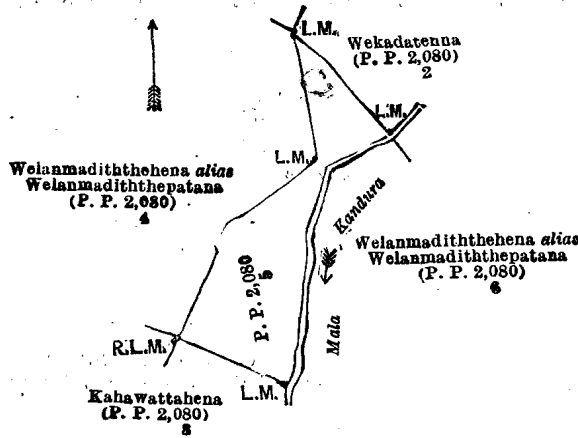
Scale of 4 Chains to an Inch.

C. H. VINCE,
for Surveyor-General.

II.—Preliminary plan 2,080.

Lot.	Name of Land.	Extent, A. R. P.
5	Welanmadiththehena <i>alias</i> Welanmadiththepatana	1 0 1

and bounded as follows : on the north by Wekadatenna (lot 2 in preliminary plan 2,080) claimed by Palaniappa of Narangala ; on the east by Malakandura and Welanmadiththehena *alias* Welanmadiththepatana (lot 6 in preliminary plan 2,080) claimed by K. R. Sarie ; on the south by Kahawattahena (lot 8 in preliminary plan 2,080) claimed by Palaniappa of Narangala ; and on the west by Welanmadiththehena *alias* Welanmadiththepatana claimed by K. R. Sarie (lot 4 in preliminary plan 2,080).



Surveyor-General's Office,
Colombo, May 19, 1920.

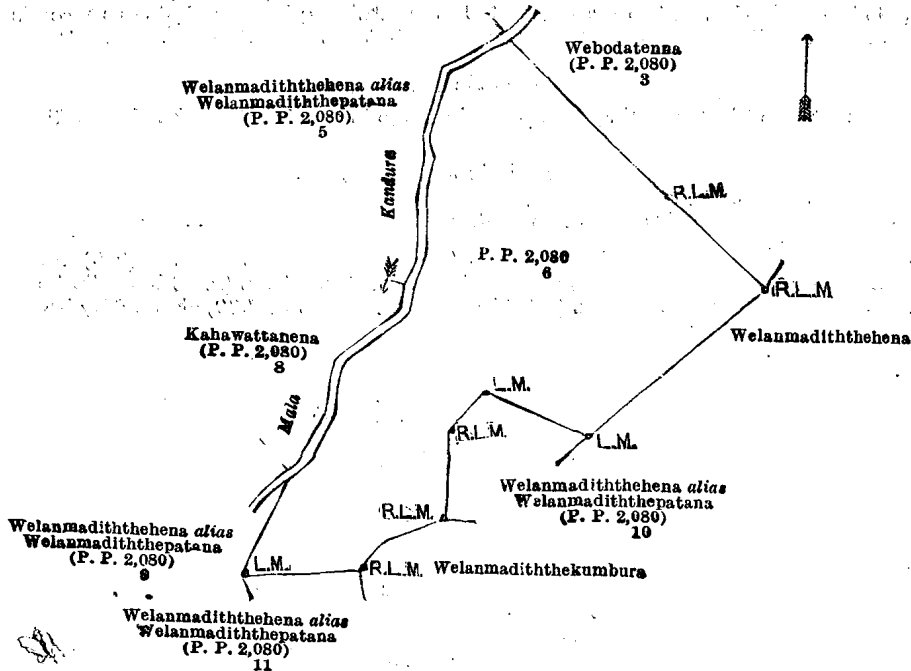
Scale of 4 Chains to an Inch.

C. H. VINCE,
for Surveyor-General.

III.—Preliminary plan 2,080.

Lot.	Name of Land.	Extent, A. R. P.
6	Welanmadiththehena <i>alias</i> Welanmadiththepatana	4 3 29

and bounded as follows : on the north by Wekadatenna (lot 3 in preliminary plan 2,080) claimed by Palaniappa of Narangala, Malakandura and Welanmadiththehena *alias* Welanmadiththepatana (lot 5 in preliminary plan 2,080) claimed by K. R. Sarie ; on the east by Welanmadiththehena claimed by Palaniappa ; on the south by Welanmadiththehena *alias* Welanmadiththepatana (lot 10 in preliminary plan 2,080) claimed by K. R. Sarie, Welanmadiththekumbura claimed by M. Lame and Welanmadiththehena *alias* Welanmadiththepatana (lot 11 in preliminary plan 2,080) claimed by Palakumbura Alagala Manika ; and on the west by Welanmadiththehena *alias* Welanmadiththepatana (lot 9 in preliminary plan 2,080) claimed by K. R. Sarie, Kahawattahena (lot 8 in preliminary plan 2,080) claimed by Palaniappa of Narangala, and Welanmadiththehena *alias* Welanmadiththepatana (lot 5 in preliminary plan 2,080) claimed by K. R. Sarie, and Malakandura.



Surveyor-General's Office,
Colombo, May 19, 1922.

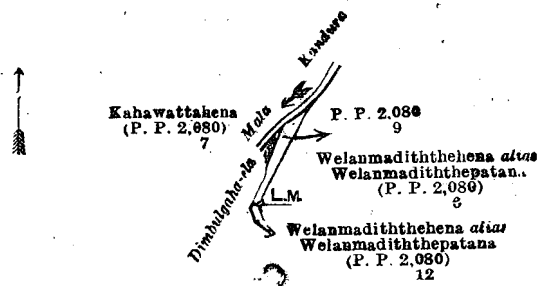
Scale of 4 Chains to an Inch.

C. H. VINCE,
for Surveyor-General.

IV.—Preliminary plan 2,080.

Lot.	Name of Land.	Extent, A. R. P.
9	Welanmadiththehena <i>alias</i> Welanmadiththepatana (reservation for Dimbulgaha-ela)	0 0 6

and bounded as follows : on the north by Malakandura and Kahawattahena (lot 7 in preliminary plan 2,080) claimed by Palaniappa of Narangala ; on the east by Welanmadiththehena *alias* Welanmadiththepatana (lot 6 in preliminary plan 2,080) claimed by K. R. Sarie ; on the south by Welanmadiththehena *alias* Welanmadiththepatana (lot 12 in preliminary plan 2,080) claimed by Talakumbura Alagala Manika ; and on the west by Dimbulgaha-ela and Malakandura.



Surveyor-General's Office,
Colombo, May 19, 1920.

Scale of 4 Chains to an Inch.

C. H. VINCE,
for Surveyor-General.

April 7, 1922.

R. A. G. FESTING,
Government Agent.

PRELIMINARY NOTICES.

Colombo Notice No. 8,199.

Notice under "The Waste Lands Ordinances of 1897, 1899, 1900, and 1903."

TAKE notice that unless within three months from October 20, 1922, the persons, if any, who claim any interest in the lands hereinafter mentioned appear before the Additional Assistant Government Agent of the Colombo and Negombo Districts of the Western Province, at his office in Colombo, and make claim in person or in writing to the said lands or to some interest therein :

Such Additional Assistant Government Agent, in pursuance of the powers in him vested by the said Ordinances, will declare by writing under his hand that the said lands, to which no claim has been made, are the property of the Crown.

L. L. HUNTER,
Additional Assistant Government Agent.

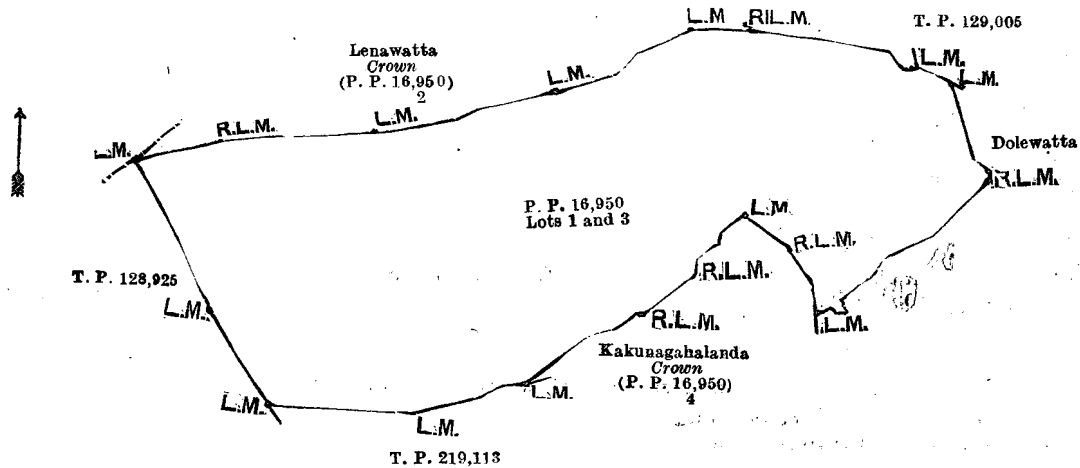
NOTE.—A claim to a right of way over the said lands is a claim to an interest in the said lands.

Description of the Lands referred to.

The following lots situated in the village of Maduluwawa, in Meda pattuwa of the Hewagam korale, in the Colombo District of the Western Province, as described in the annexed diagram :—

Preliminary plan 16,950.			
Lot.	Name of Land.	Extent, A.	R. P.
1	Rilabendikanda ..	6	1 13
3	Palabalalanda ..	2	0 10
		8	1 23

and bounded as follows : on the north by Lenawatta claimed by the Crown (P. P. 16,950/2) ; on the east by land depicted in title plan No. 129,005 and Dolewatta claimed by W. Agosingho and others ; on the south by Kakunagahalanda claimed by the Crown (P. P. 16,950/4) and land depicted in title plan No. 219,113 ; and on the west by land depicted in title plan No. 128,925.



Surveyor-General's Office,
Colombo, June 25, 1919.

Scale of 4 Chains to an Inch.

C. H. VINCE,
for Surveyor-General.

Kurunegala Notice No. 8,200.

Notice under "The Waste Lands Ordinances of 1897, 1899, 1900, and 1903."

TAKE notice that unless within three months from October 20, 1922, the persons, if any, who claim any interest in the lands hereinafter mentioned or in any one or more of such lands or to some interest therein make claim in person or in writing to the said lands or any of them or to some interest therein to N. A. Hampton, Esq., Special Officer appointed under section 28 of "The Waste Lands Ordinances of 1897, 1899, 1900, and 1903," at his office at Colombo :

Such Special Officer, in pursuance of the powers vested in him by the said Ordinances, will declare by writing under his hand that the said lands, or such of them as to which no claim has been made, are the property of the Crown.

N. A. HAMPTON,
Special Officer.

NOTE.—A claim to a right of way over the said lands or any of them is a claim to an interest in the land or lands.

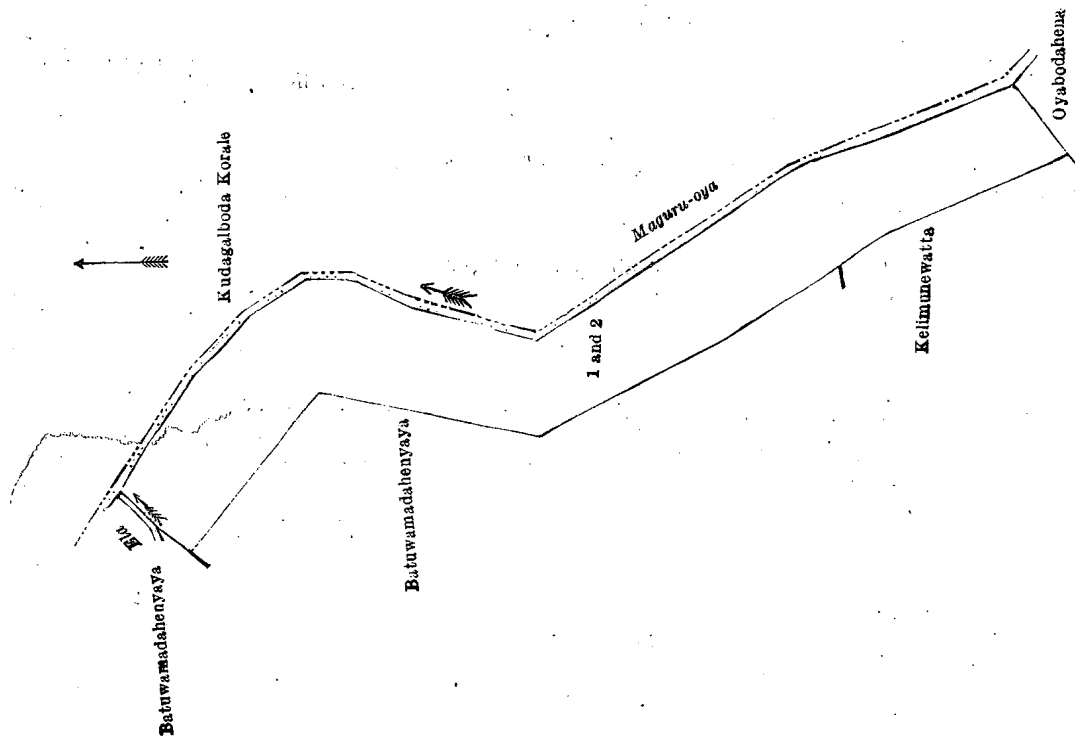
Description of the Lands referred to.

The following lots situated in the village of Kelimune, in the Walgam pattu korale of the Dewamedi hatpattu of the Kurunegala District, in the North-Western Province, as described in the annexed diagrams :—

I.—Advance extract No. 1 of block survey preliminary plan 788.

Lot.	Name of Land.	Extent, A. R. P.
1 ..	Batuwamadahenyaya (reservation for Maguru-oya) ..	3 3 25
2 ..	Kelimunewatta ..	0 2 10
		4 1 35

and bounded as follows : on the north by Batuwamadahenyaya claimed by Herathamy and others, an ela, the Maguru-oya (the boundary of the Kuda Galboda korale) ; on the east by the Maguru-oya (the boundary of the Kuda Galboda korale) ; on the south by Oyabodahena claimed by Mr. T. B. L. Moonamale and others, Kelimunewatta claimed by Selapperumage Gunasekera Warnasuriya Frederick Fernando ; on the west by Kelimunewatta claimed by Selapperumage Gunasekera Warnasuriya Frederick Fernando, Batuwamadahenyaya claimed by ditto, Batuwamadahenyaya claimed by Herathamy and others.



Surveyor-General's Office,
Colombo, August 3, 1922.

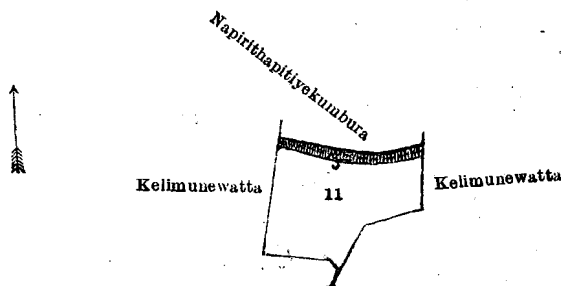
Scale of 4 Chains to an Inch.

C. H. VINCE,
for Surveyor-General.

II.—Advance extract No. 1 of block survey preliminary plan 788.

Lot.	Name of Land.	Extent, A. R. P.
11 ..	Napirithapitiyewewa (tank and bund) ..	0 2 19

and bounded as follows : on the north by Napirithapitiyekumbura claimed by Selapperumage Gunasekera Warnasuriya Frederick Fernando ; on the east by Kelimunewatta claimed by Selapperumage Gunasekera Warnasuriya Frederick Fernando ; on the south and west by Kelimunewatta claimed by Selapperumage Gunasekera Warnasuriya Frederick Fernando.



Surveyor-General's Office,
Colombo, August 30, 1922.

Scale of 4 Chains to an Inch.

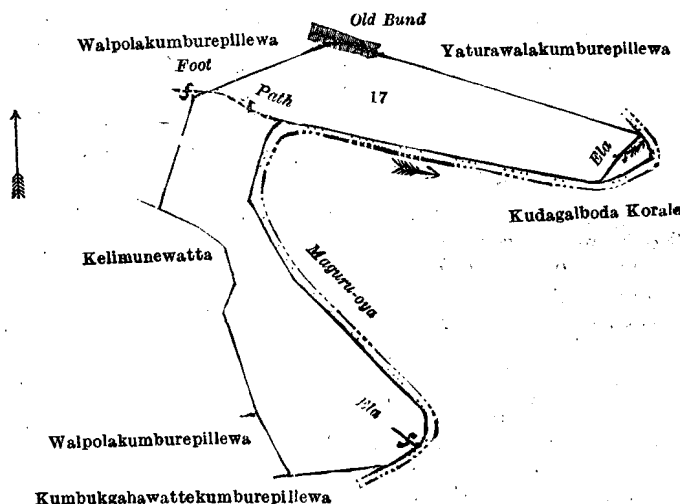
C. H. VINCE,
for Surveyor-General.

III.—Advance extract No. 1 of block survey preliminary plan 788.

Lot.	Name of Land.	Extent, A. R. P.
17	Walpolakumburepillewa (reservation for Maguru-oya)	3 0 5

(Exclusive of the footpath and elas passing through the land.)

and bounded as follows : on the north by Walpolakumburepillewa claimed by Selapperumage Gunasekera Warnasuriya Frederick Fernando, an old bund, Yaturawalakumburepillewa claimed by Ukkuhamy and others ; on the east by the Maguru-oya (the boundary of the Kuda Galboda korale) ; on the south by the Maguru-oya (the boundary of the Kuda Galboda korale), Kumbukgahawattekumburepillewa claimed by Herat Banda ; on the west by Walpolakumburepillewa claimed by Selapperumage Gunasekera Warnasuriya Frederick Fernando, Kelimunewatta claimed by ditto, Walpolakumburepillewa claimed by ditto.



Surveyor-General's Office,
Colombo, August 30, 1922.


Scale of 4 Chains to an Inch.

C. H. VINCE,
for Surveyor-General.

IV.—Advance extract No. 1 of block survey preliminary plan 788.

Lot.	Name of Land.	Extent, A. R. P.
20	Napiythapitiyehena (road)	0 1 24

and bounded as follows : on the north by Kelimunewatta claimed by Selapperumage Gunasekera Warnasuriya Frederick Fernando ; on the east by Kalukeragahawatta claimed by Kirihamy and others ; on the south by Kongahamulawatta, claimed by Ranhamy, T. P. 336,409 ; on the west by the estate road.



Surveyor-General's Office,
Colombo, August 30, 1922.

Scale of 4 Chains to an Inch.

C. H. VINCE,
for Surveyor-General.

Kurunegala S. O. 62—1922.

Ratnapura Notice No. 8,201.

Notice under "The Waste Lands Ordinances of 1897, 1899, 1900, and 1903."

TAKE notice that unless within three months from October 20, 1922, the persons, if any, who claim any interest in the lands hereinafter mentioned or in any one or more of such lands or to some interest therein make claim in person or in writing to the said lands or any of them or to some interest therein to M. M. Wedderburn, Esq., Special Officer appointed under section 28 of "The Waste Lands Ordinances of 1897, 1899, 1900, and 1903," at his office at Colombo:

Such Special Officer, in pursuance of the powers vested in him by the said Ordinances, will declare by writing under his hand that the said lands, or such of them as to which no claim has been made, are the property of the Crown.

M. M. WEDDERBURN,
Special Officer.

NOTE.—A claim to a right of way over the said lands or any of them is a claim to an interest in the land or lands.

Description of the Lands referred to.

The following lots situated in the village of Dandawa, in the Uda pattu of the Nawadun korale of the Ratnapura District, in the Province of Sabaragamuwa, as described in the annexed diagram:—

Block survey preliminary plan 185.

Lot.	Name of Land.	Extent, A. R. P.	Lot.	Name of Land.	Extent, A. R. P.
5	Ambagahakumburegodahena	<i>alias</i>	64	Gederakumburegodahena	0 0 7
	Batatholegehena	0 3 37	73	Galgodahenyaya	16 1 29
9	Gansabhawa road	0 1 26	88	Karagahayatamandiya	0 0 12
9½	Do.	1 0 11	89	Do.	0 0 12
11	Jambugahagodelleowita, Liyanage- owita	4 2 24	91½	Karawgahayatamandiya	0 0 18
12	Hunuwala estate	0 0 15	92	Horanage-dola	1 0 14
18	Batatholegehena	0 1 12	94	Karawgahayatahena, Kongahahena	13 2 20
19	Do.	0 0 28	100	Weliwatteyaya	5 1 7
23	Ambagahakumburegodahena	0 0 5	103½	Rabarawitawella (stream)	0 0 9
24½	Do.	0 0 0½	105	Karawgahayatahena	0 2 35
40	Ganigewattehena	0 0 22½	110	Part of Ganime-dola	0 1 11
41	Do.	0 0 1½	123	Ellagawahena	2 0 2
42	Budeniyearamba	0 0 7¼	124	Part of Wey-ganga	4 2 5
43	Do.	0 0 7¼	125	Ellagawahena	0 1 28
52	Kandatte-dola (stream)	1 0 37	126	Do.	0 2 13
52½A	Abandoned road	0 0 20			
61	Stream	0 0 8			54 3 3½

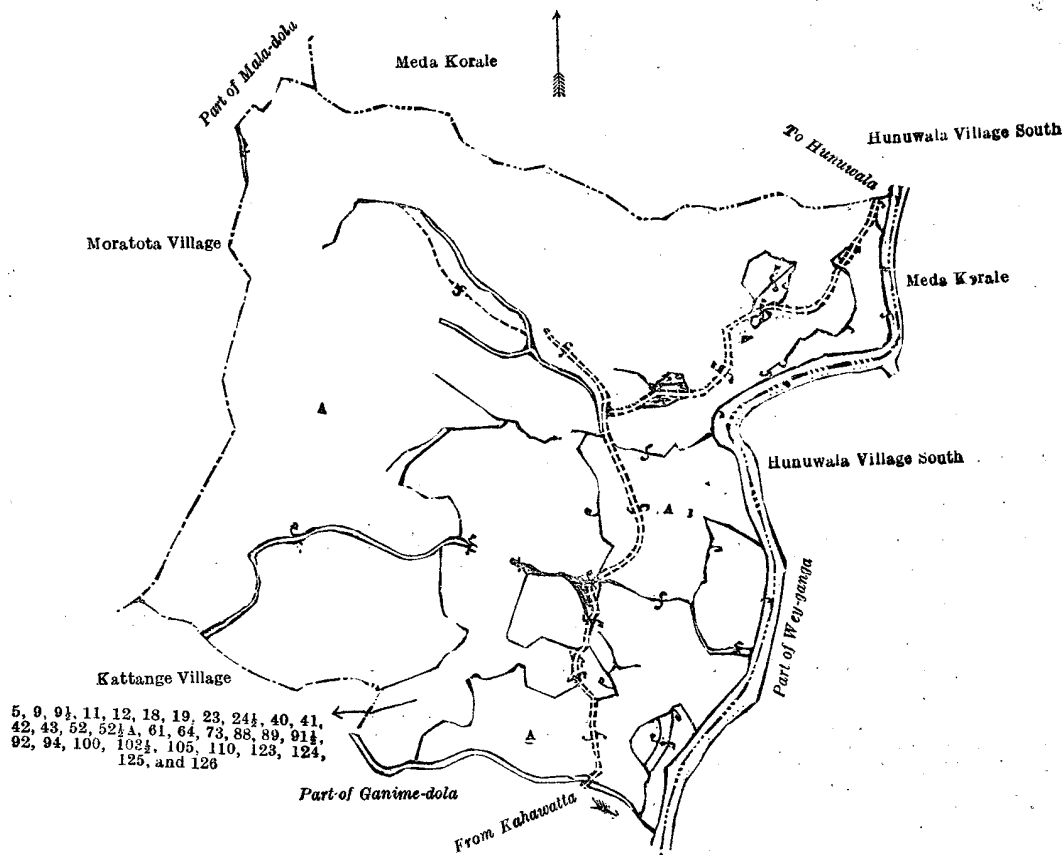
and bounded as follows: on the north by the village limit of Moratota, the boundary of the Meda korale; on the east by part of Wey-ganga (the village limit of Hunuwala south of Meda korale); on the south by part of Ganime-dola, the village limit of Kattange; on the west by the village limit of Moratota.

NOTE.—The following lots lying within the above-mentioned boundaries are excluded from this notice, and no part of their aggregate acreage of 203 acres 1 rood and 11¼ perches is included in the acreage of 54 acres 3 roods 3½ perches given above:—

Block survey preliminary plan 185.

Lot.	Name of Land.	Extent, A. R. P.	Lot.	Name of Land.	Extent, A. R. P.
A 1	Part of Mala-dola	0 0 7	A 31	Ambagahakumbura	0 0 30½
A 2	Hunuwala estate	11 1 39	A 32	Aswedduma	0 0 8¼
A 2½	Do.	0 2 13	A 33	Gaigewatta	0 0 27½
A 3	Estate road	0 1 2	A 34	Ganigewatta	1 1 16
A 3½	Ditto (part of T. P. 251,957)	0 1 2	A 34½	Aswedduma	0 1 20
A 4	Hunuwala estate	6 2 13	A 35	Stream	0 0 2
A 4½	Ditto (part of T. P. 251,957)	31 1 10	A 36	Hunuwala estate (part of T. P. 251,957)	0 0 21½
A 6	Udumullekumbura	0 3 31	A 36½	Hunuwala estate	0 0 0½
A 7	Hunuwala estate	1 3 26	A 37	Ganigewatta	0 0 22
A 8	Do.	0 2 28	A 37½	Do.	0 0 7
A 9½A	Part of Gansabhawa road	0 0 15	A 38	Do.	0 0 5
A 10	Dandawa estate	0 1 11	A 38½	Ganigewattehena	0 0 3
A 13	Batatalagewatta	1 0 14	A 39	Do.	0 0 27
A 14	Bandarawatta <i>alias</i> Ambagaha- kumburegodawatta	0 1 38	A 41½	Budeniyearamba	0 0 0½
A 14½	Do.	0 0 35	A 44	Do.	0 0 17
A 15	Bandarawatta	0 0 8	A 44½	Ganigewattehena	0 0 17
A 16	Udamullekumbura	0 0 3	A 45	Budeniyearamba	1 0 23
A 17	Bandarakumbura	0 0 28½	A 46	Budeniya	0 2 8
A 20	Do.	0 3 6	A 47	Hunuwala estate (part of T. P. 300,334)	2 2 2
A 21	Batatholegekumbura (T. P. 146,886)	0 2 30	A 48	Hunuwala estate	0 0 38
A 22	Ambagahakumbura	1 1 11	A 49	Do.	0 0 11
A 24	Ambagahakumburegodahena (part of T. P. 251,957)	0 0 2	A 50	Ditto (part of T. P. 300,334)	0 1 20
A 25	Do.	0 0 5½	A 51	Kandattedeniya (T. P. 146,889)	0 2 10
A 26	Batatholegehena (part of T. P. 251,957)	0 0 7½	A 52½	Hunuwala estate (part of T. P. 251,957)	60 1 37
A 27	Hunuwala estate (part of T. P. 251,957)	0 0 1¼	A 52½B	Do.	1 3 21
A 28	Ambagahakumburagodahena	0 0 5	A 52½	Do.	0 3 20
A 28½	Gansabhawa road (part of T. P. 251,957)	0 0 6	A 53	Hunuwala estate (T. P. 300,333)	4 3 9
A 29	Ambagahakumburagodahena	0 0 8¼	A 54	Hunuwala estate	1 0 35
A 30	Ambagahakumbura	0 0 23	A 55	Udadeniyekumbura (T. P. 146,888)	0 2 18
A 30½	Ganigewatta	0 0 6	A 56	Do (T. P. 146,887)	0 2 0
			A 57	Godakella	0 1 4
			A 58	Mullekadde	0 2 8

Lot.	Name of Land.	Extent, A. R. P.	Lot.	Name of Land.	Extent, A. R. P.
A 59	Budeniya	0 0 12	A 98	Radaliyadda	0 3 14
A 60	Budeniya <i>alias</i> Gederakumburegodawatta	0 3 2	A 99	Dandawellakumbura	3 2 27
A 62	Gederakumburegodawatta	0 1 11½	A 101	Walakadaowita	0 1 14
A 63	Do.	0 0 10	A 102	Dandawellamadekumbura, Bogahaliyadda	4 3 26
A 65	Gederakumburegodawattehena	0 1 6	A 103	Karawgahayatamandiyehena	0 0 11
A 66	Gederakumbura	2 1 10	A 104	Karawgahayatamandiya	0 0 37½
A 67	Do.	0 0 26	A 105½	Do.	0 0 0½
A 68	Mullekadda	0 0 3	A 106	Lindagawatta, Udahagederawatta, Polgaswatta	4 2 19
A 69	Not used	—	A 107	Paluwatta	0 1 20
A 70	Mullekadda	0 0 7	A 108	Do.	0 1 29
A 71	Arambahenewatta	0 1 16	A 109	Lindagawahenewatta	0 3 5
A 72	Do.	0 1 26	A 111	Kattadigewatta	2 2 10
A 74	Parewatta	0 1 25	A 112	Ambagahawatta	0 1 38
A 74½	Medawatta	0 1 10	A 113	Godaporegawatta	0 0 28
A 75	Bandarewatta	0 1 12	A 114	Do.	0 0 14
A 76	Do.	0 0 28½	A 115	Kodituwakkugewatta	0 1 22
A 77	Not used	—	A 116	Do.	1 1 12
A 78	Bandarewatta	0 0 15	A 117	Do.	0 0 11
A 79	Arambahenewatta	0 0 27	A 118	Galkumburegodawatta	0 0 33½
A 80	Kankanamala-aramba and Kudagamawatta	0 2 27	A 118½	Do.	0 0 8½
A 81	Lindagawatta	4 3 4	A 119	Kodituwakkugewatta	0 0 35
A 82	Parewatta and Dodangahakumburegodawatta	1 2 16	A 120	Galkumburegodawatta, Bandara-watta	0 1 16
A 83	Do.	0 0 35½	A 120½	Do.	0 0 2
A 84	Medawatta	0 2 0½	A 121	Galkumburegodawatta	0 2 6
A 85	Do.	0 0 8	A 121½	Kodituwakkugewatta	0 0 20
A 86	Aswedduma	0 0 6½	A 122	Walakadaowita	1 1 6
A 87	Radaliyadda	0 0 6	A 127	Atambagahawatta	0 2 3
A 90	Thanekoratuwewatta	0 0 26	A 128	Kattadigewatta	0 0 18
A 91	Do.	1 0 22	A 129	Ellagawahenewatta	0 2 11
A 93	Hunuwala estate (part of T. P. 251,957)	20 0 15	A 130	Do.	0 0 36
A 95	Thanekoratuwewatta	2 0 14	A 131	Do.	0 0 39
A 96	Do.	0 0 20			
A 97	Wickramagewatta	0 1 28			
					203 1 11½



Surveyor-General's Office,
Colombo, September 22, 1922.

Scale of 16 Chains to an Inch.

C. H. VINCE,
for Surveyor-General.

Kegalla Notice No. 8,202.**Notice under "The Waste Lands Ordinances of 1897, 1899, 1900, and 1903."**

TAKE notice that unless within three months from October 20, 1922, the persons, if any, who claim any interest in the lands hereinafter mentioned or in any one or more of such lands or to some interest therein appear before the Assistant Government Agent of the Kegalla District of the Province of Sabaragamuwa, at his office at Kegalla, and make claim in person or in writing to the said lands or any of them or to some interest therein :

Such Assistant Government Agent, in pursuance of the powers in him vested by the said Ordinances, will declare by writing under his hand that the said lands, or such of them as to which no claim has been made, are the property of the Crown.

G. S. WODEMAN,
Assistant Government Agent.

NOTE.—A claim to a right of way over the said lands or any of them is a claim to an interest in the land or lands

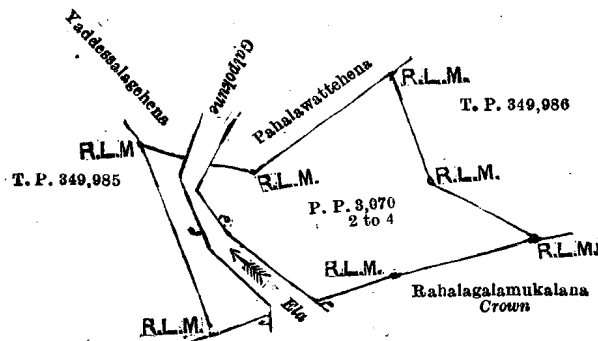
Description of the Lands referred to.

The following lots situated in the village of Rahala, in Tunpalata pattu west of Paranakuru korale, in the Kegalla District of the Province of Sabaragamuwa, as described in the annexed diagram :—

Preliminary plan 3,070.

Lot.	Name of Land.	Extent, A. R. P.
2	Kaputa wattermukalana <i>alias</i> Jambugahamadamukalana (reservation along the stream)	0 1 8
3	Moragollemukalana <i>alias</i> Jambugahamadamukalana (reservation along the stream)	0 2 5
4	Moragollemukalana <i>alias</i> Jambugahamadamukalana	1 0 2
		1 3 15

and bounded as follows : on the north by Yaddessalagehena claimed by Yaddessalage Rana and others and Pahalawattchena claimed by Galethgedara Punchi Appu and others ; on the east by title plan No. 349,986 ; on the south by Rahalagamukalana claimed by the Crown ; on the west by title plan No. 349,985.



Surveyor-General's Office,
Colombo, July 31, 1922.

Scale of 4 Chains to an Inch.

C. R. LUNDIE,
for Surveyor-General.

Kegalla Notice No. 8,203.**Notice under "The Waste Lands Ordinances of 1897, 1899, 1900, and 1903."**

TAKE notice that unless within three months from October 20, 1922, the persons, if any, who claim any interest in the lands hereinafter mentioned or in any one or more of such lands or to some interest therein, appear before the Assistant Government Agent of the Kegalla District of the Province of Sabaragamuwa, at his office at Kegalla, and make claim in person or in writing to the said lands or any of them or to some interest therein :

Such Assistant Government Agent, in pursuance of the powers in him vested by the said Ordinance, will declare by writing under his hand that the said lands, or such of them as to which no claim has been made, are the property of the Crown.

G. S. WODEMAN,
Assistant Government Agent.

NOTE.—A claim to a right of way over the said lands or any of them is a claim to an interest in the land or lands.

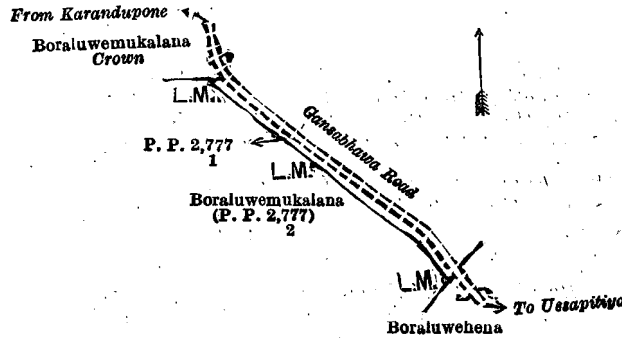
Description of the Lands referred to.

The following lots situated in the village of Uduwewela, in Egodapota pattu of Galboda korale, in the Kegalla District of the Province of Sabaragamuwa, as described in the annexed diagrams :—

I.—Preliminary plan 2,777.

Lot.	Name of Land.	Extent, A. R. P.
1	Boraluwemukalana (reservation for Gansabhawa road)	0 0 15

and bounded as follows : on the north by Boraluwemukalana claimed by the Crown ; on the east by the Gansabhawa road ; on the south by Boraluwehena claimed by Epalawala Co. ; on the west by Boraluwemukalana sold to Mr. Alexander Craib and others (P. P. 2,777/2).



Surveyor-General's Office,
Colombo, August 2, 1922.

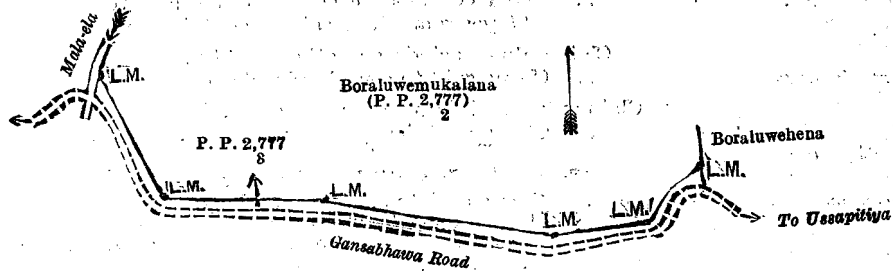
Scale of 4 Chains to an Inch.

C. R. LUNDIE,
for Surveyor-General.

II.—Preliminary plan 2,777.

Lot.	Name of Land.	Extent, A. R. P.
3	Boraluwemukulana (reservation for Gansabhawa road)	0 1 3

and bounded as follows : on the north by Boraluwemukulana sold to Mr. Alexander Craib and others (P. P. 2,777/2) ; on the east by Boraluwehena claimed by Epalawala Co. ; on the south by the Gansabhawa road from Hettimulla to Ussapitiya ; on the west by the Gansabhawa road from Hettimulla to Ussapitiya and Mala-ela.



Surveyor-General's Office,
Colombo, August 2, 1922.

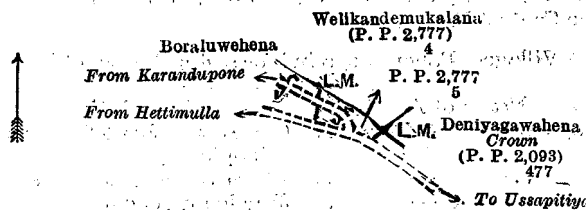
Scale of 4 Chains to an Inch.

C. R. LUNDIE,
for Surveyor-General.

III.—Preliminary plan 2,777.

Lot.	Name of Land.	Extent, A. R. P.
5	Welikandemukulana (reservation for Gansabhawa road)	0 0 7

and bounded as follows : on the north by Welikandemukulana sold to Mr. Alexander Craib and others (P. P. 2,777/4) ; on the east by Deniyagawahena claimed by the Crown (P. P. 2,093/477) ; on the south by the Gansabhawa road from Hettimulla to Ussapitiya ; on the west by Boraluwehena claimed by Epalawala Co.



Surveyor-General's Office,
Colombo, August 2, 1922.

Scale of 4 Chains to an Inch.

C. R. LUNDIE,
for Surveyor-General.

LAND SALES IN THE CENTRAL PROVINCE.

No. 2,621, C. P.—The Government Agent, Central Province, will on Tuesday, December 5, 1922, at 1.30 P.M., at his office in Kandy Kachcheri, put up to auction, for sale or settlement, or will otherwise dispose of, the under-mentioned portions of Crown land, in accordance with the regulations of Government regarding land sales. Four allotments of land situated in the Tumpane and Uda Bulatgama divisions of the Kandy District of the Central Province.

Preliminary plan 6,457. Village—Tangoda in Ganata palata korale of Tumpane division.

Claimant—Crown (claimed by P. M. Punchi Banda).

Lot.	Name of Land.	Name of Applicant.	Description.	Extent.		Upset price per acre, Rs.
				A.	R. P.	
1695	Bollagalla estate	Mr. Gordon Pyper	Cacao and rubber	0	0 10	256
Preliminary plan 6,958. Village—Warakawa in Pasbage korale of Uda Bulatgama division. Claimant—Crown.						
1	Shamrock estate	—	Contains tea bushes 20 to 25 years and rubber 10 to 15 years old	4	2 21	—*
2	Do.	—	Bare land no cultivation, contains only a blacksmith's forge (thatched roof)	0	0 11	—*
3	Ambalam	—	Tiled roof ambalam	0	0 1.3	—*

* To be reserved.

Further particulars regarding these lands can be obtained from the Government Agent, Central Province, and their plans from the Surveyor-General.

Colonial Secretary's Office,
Colombo, October 13, 1922.

B. HORSBURGH,
Acting Colonial Secretary.

No. 2,622, C. P.—The Government Agent, Central Province, will on Tuesday, December 5, 1922, at 1.30 P.M., at his office in Kandy Kachcheri, put up to auction, for sale or settlement, or will otherwise dispose of the under-mentioned portions of Crown land, in accordance with the regulations of Government regarding land sales. Nine allotments of land situated in the Harispattu division of the Kandy District of the Central Province.

Preliminary plan 6,959. Village—Dolapihilla in Galasiya pattu of Harispattu division.

Claimants—Horatala, Hitapuduraya, and others jointly.

Lot.	Name of Land.	Name of Applicant.	Description.	Extent.		Upset price per acre, Rs.
				A.	R. P.	
1	Kandaketiyehehena	—	Chena contains 1 coconut tree age said to be about 25 years and land said to contain plumbago	6	1 15	51
Claimants—Pasindu and others jointly.						
2	Liyangahamulahena	—	Chena said to contain plumbago	1	2 18	51
Claimants—R. Dharmadasa and others jointly.						
3	Medawatta <i>alias</i> Kandaketiyehehena	—	Chena contains plumbago	1	1 15	51
Claimant—Goonatileke of Panadure.						
4	Makulwalehena	—	Chena said to contain plumbago	2	1 34	51
5	Do.	—	Garden contains arecanut trees and a few rubber stumps 1 year old, and also said to contain plumbago	0	0 22	51
6	Do.	—	Chena said to contain plumbago	0	0 9	51
Claimants—P. Hawadiya, Horatala, and others jointly.						
7	Makulwalehena	—	Chena contains plumbago	4	2 17	51
Claimants—T. Tikira and others jointly.						
8	Hatanessehena <i>alias</i> Makulwalehena	—	Chena said to contain plumbago	5	0 16	51
9	Do.	—	do.	2	2 7	51

Further particulars regarding these lands can be obtained from the Government Agent, Central Province, and their plans from the Surveyor-General.

Colonial Secretary's Office,
Colombo, October 13, 1922.

B. HORSBURGH,
Acting Colonial Secretary.

No. 2,623, C. P.—The Government Agent, Central Province, will on Wednesday, November 1, 1922, at 1.30 P.M., at his office in Kandy Kachcheri, sell to the lessees without competition, the under-mentioned portions of Crown land already leased to them in perpetuity, in accordance with the instructions issued by the Hon. the Controller of Revenue's Circular 63 of September 23, 1921, as decided by Government. Three allotments of land situated in the Pata Hewaheta division of the Kandy District of the Central Province.

Preliminary plan 6,658. Village—Pallema-oya in Hewawisse korale of Pata Hewaheta division.

Lot.	Name of Land.	Name of Applicant.	Description.	Extent.		Upset price per acre, Rs.
				A.	R. P.	
1	Unuminna <i>alias</i> Waralketiya, Magahayaya, and Magahapatana	—	Chena and about 2 acres of high jungle	15	3 12	25*
3	Do.	—	Chena and about 3 acres of patana	32	2 22	25*
5	Do.	—	Jungle and chena	7	0 20	25*

* Lands leased in perpetuity will be sold to lessees without competition.

Further particulars regarding these lands can be obtained from the Government Agent, Central Province, and their plans from the Surveyor-General.

Colonial Secretary's Office,
Colombo, October 17, 1922.

B. HORSBURGH,
Acting Colonial Secretary.

LAND SALES IN THE SOUTHERN PROVINCE.

No. 3,954, S. P.—The Government Agent, Southern Province, will on Tuesday, December 5, 1922, at 1 P.M., at his office in Galle Kachcheri, put up to auction, for sale or settlement, or will otherwise dispose of, the under-mentioned portions of Crown land, in accordance with the regulations of Government regarding land sales. Twenty-seven allotments of land situated in the Wellaboda pattu division of the Galle District of the Southern Province.

Lot.	Name of Land.	Name of Applicant.	Description.	Extent.	Upset price
				A. R. P.	per acre, Rs.
Preliminary plan 10,545. Village—Yakkatuwa. Claimant—S. Saido.					
2	Kitulgahawatta ..	Pettahakuru Seda of Karandeniya	Garden ..	0 1 5	100
			Plantation ..	—	16
Preliminary plan 11,190. Village—Talgahawatta. Claimant—Kaluwahakuru Seeno.					
5	Talgahawattemanana <i>alias</i> Hiwathi-gewalalangabedda	Pattiniyahakuru Heralis	Garden ..	0 1 0	75
			Plantation ..	—	8
Preliminary plan 11,630. Village—Kahaduwa. Claimant—Crown.					
2	Banduravelkatiyaduwa <i>alias</i> Banduravelduwa	Thomas Dias Goonewardena of Kahaduwa	Chena ..	1 0 22	85
Preliminary plan 11,644. Village—Ambana. Claimant—Crown.					
1	Giribimadeniya ..	P. H. Arnolis de Silva of Batapola	Deniya ..	0 0 35	65
2	Danduketiyeduwa <i>alias</i> Danduketiyekele	do.	Forest ..	12 1 27	90
3	Danduketiyedeniya	do.	Deniya ..	0 3 23	65
Preliminary plan 11,906. Village—Godagama. Claimant—Crown.					
8	Dikdeliyekele ..	Korale Gamage Arnolis de Alwis of Metiyagoda	Manana ..	0 1 2	80
Claimant—Hettiachchige Babappu of Metiwala.					
16	Penilindalangeudumulla <i>alias</i> Dikdeliyekumbura	K. B. G. Uderis Appuhamy of Weragoda	Paddy field ..	0 2 18	80
Preliminary plan 12,076. Village—Magala south. Claimant—Crown.					
1	Kotawilawatta <i>alias</i> Kotawilakele	Ilandaridewa Uparis of Karandeniya	Jungle ..	0 0 23	—*
2	Do. ..	do.	do. ..	2 3 24	88.50
3	Do. ..	Subayahakuru Odies of Karandeniya	Scrub jungle ..	1 0 9	86
4	Do. ..	do.	do. ..	0 0 5	—*
5	Do. ..	do.	Rubber nursery ..	—	—†
Claimant—N. de Soysa Wijeratna.					
6	Thalgahawatteudumulla	Subayahakuru Odies of Karandeniya	Paddy field ..	0 0 15	86
Preliminary plan 12,119. Village—Magala south. Claimant—Crown.					
1	Kotawelamanana	Pettawadu Nandoris de Silva of Ambalangoda	Patana ..	0 0 31	—*
2	Do. ..	do.	do. ..	1 0 19	76
Claimant—P. Nandoris de Silva.					
3	Kotawelamanana	Pettawadu Nandoris de Silva of Ambalangoda	Garden ..	0 3 23	150‡
Preliminary plan 12,162. Village—Talgahawatta. Claimant—Crown.					
1	Talgahawattabedda <i>alias</i> Hithigewela-addarakanda	Ilandaridewa Andoris of Godakanda	Jungle ..	0 3 38	76
Preliminary plan 12,165. Village—Mandakanda. Claimant—Crown.					
1	Batadombagahamanana <i>alias</i> Talgahawattabedda	H. H. Babel of Karandeniya	Chena ..	1 0 6	66
2	Do. ..	do.	Garden ..	1 0 9	66
			Plantation ..	—	3.75
3	Do. ..	do.	Jungle ..	0 0 38	—*
4	Do. ..	do.	Deniya ..	1 0 13	66
5	Do. ..	do.	Chena ..	0 2 19	66
6	Do. ..	do.	do. ..	0 2 18	66
7	Do. ..	do.	do. ..	0 1 4	66
Claimant—Pattinihakuru Sinna of Inwila.					
8	Batadombagahamanana <i>alias</i> Talgahawattabedda	H. H. Babel of Karandeniya	Contains cinnamon Plantation ..	0 0 0 30	66
				—	7.50
Preliminary plan 12,166. Village—Kotawela. Claimant—Ilandaridewa Ujanis.					
1	Kotawelabedda ..	Ilandaridewa Uberis of Kotawela	Garden ..	0 2 18	86
			Plantation ..	—	93
Claimant—Crown.					
2	Kotawelabedda ..	Ilandaridewa Uberis of Kotawela	Chena ..	0 1 20	86
Claimant—Ilandaridewa Uberis.					
3	Kotawelabedda ..	Ilandaridewa Uberis of Kotawela	Garden ..	0 2 18	86
			Plantation ..	—	4
4	Kotawelakumbura	do.	Paddy field ..	0 0 7	86
Preliminary plan 12,075. Village—Kotawela. Claimant—Crown.					
1	Kotawilamanana <i>alias</i> Panudagahakele	Hewahakuru Odiris of Karandeniya	Jungle ..	2 0 9	106
2	Do. ..	do.	do. ..	1 0 16	106
3	Do. ..	do.	do. ..	0 0 9	—*

* Reservation (not for sale).

† Land unclaimed by Crown.

‡ Value of land per acre with plantation.

Further information regarding these lands can be obtained from the Government Agent, Southern Province, and their plans from the Surveyor-General.

Colonial Secretary's Office,
Colombo, October 14, 1922.

B. HORSBURGH,
Acting Colonial Secretary.

No. 3,955, S. P.—The Government Agent, Southern Province, will on Thursday, December 7, 1922, at 1 P.M., at his office in Galle Kachcheri, put up to auction, for sale or settlement, or will otherwise dispose of, the under-mentioned portions of Crown land, in accordance with the regulations of Government regarding land sales. Eighteen allotments of land situated in the Gangaboda pattu division of the Galle District of the Southern Province.

Lot.	Name of Land.	Name of Applicant.	Description.	Claimant—Crown.	Extent.			Upset price per acre, Rs.
					A.	R.	P.	
Preliminary plan 11,534. Village—Baddegama east.								
5	Raulagalakanda	A. W. Jayasekara of Weihena estate, Baddegama	Jungle		3	2	29	100
Preliminary plan 11,639. Village—Pataweliwitiya.								
1	Wawalagalakandekaratuva	David Wijeratna of Pataweliwitiya	Jungle		1	0	13	42.50
2	Do.	do.	do.		1	0	18	42.50
Preliminary plan 11,216. Village—Pataweliwitiya.								
1	Lenamalelakanda <i>alias</i> Lena-malwalahenakaratuva	Majuwaganagama Hinneris of Pataweliwitiya	High jungle		1	1	33	45
Preliminary plan 11,912. Village—Naththewala.								
1	Diwelagodakanda	D. J. Wickrematilleka of Mabotuwana	Patana		2	0	11	40
2	Do.	do.	do.		1	3	25	40
Preliminary plan 12,098. Village—Mabotuwana.								
1	Amukanattogodakanda	Francis Amarasinha of Mabotuwana	Low jungle		0	0	17	—*
2	Do.	do.	do.		0	3	26	46
Preliminary plan 12,101. Village—Mabotuwana.								
1	Meddarukkattanawatta	Jagodage Bastian of Mabotuwana	Chena		1	0	16	46
			Plantation					1.25
Claimant—Crown.								
2	Gabbalagodakanda <i>alias</i> Meddarukkattanawatta	Talahitiye Vitanage Arnolis of Mabotuwana	Chena		1	0	5	46
3	Do.	do.	do.		0	0	19	—*
4	Do.	do.	do.		0	0	32	—*
Preliminary plan 12,106. Village—Mabotuwana.								
1	Ulgalahenekanda	J. Diyonis of Mabotuwana	Low jungle		0	3	23	46
2	Do.	do.	do.		0	1	5	—*
Claimant—Jagodage Davith de Silva of Mabotuwana.								
3	Okandewatta	J. Diyonis of Mabotuwana	Native garden		0	1	10	46
			Plantation					14
Preliminary plan 12,136. Village—Urala.								
1	Kudahenekoratuwa	Nanayakkarawasan Jagodage Hinnibabun of Mabotuwana	Chena		1	0	7	46
2	Do.	do.	do.		0	1	23	—*
Preliminary plan 12,147. Village—Lelwala Ihala.								
1	Kurundekanda	Kanapaddala Gamage Urañelis of Lelwala	Chena		1	0	2	46
2	Do.	do.	do.		0	1	14	—*
Preliminary plan 12,154. Village—Yatalamatta.								
1	Bembodakanda	Ganegoda Hettige Mendis of Urala	Jungle		2	0	3	53.50
2	Do.	do.	do.		1	1	34	—*
3	Do.	do.	do.		2	0	30	53.50
Preliminary plan 12,155. Village—Unanwitiya.								
1	Vawlugalakanda <i>alias</i> Haldolakanda	Brampi Dias Jayawardena of Unanwitiya	Jungle		1	2	20	51
2	Maguregaladeniya	do.	Deniya		0	0	24	46
3	Do.	do.	do.		0	0	4	—*
Preliminary plan 12,173. Village—Pahala Keembiya.								
1	Diwelahenegoda	W. A. Jayatilleka of Pahala Keembiya	Chena		1	3	35	56

* Reservation (not for sale).

Further information regarding these lands can be obtained from the Government Agent, Southern Province, and their plans from the Surveyor-General.

Colonial Secretary's Office,
Colombo, October 13, 1922.

B. HORSBURGH,
Acting Colonial Secretary.

No. 3,956, S. P.—The Government Agent, Southern Province, will on Tuesday, December 12, 1922, at 1 P.M., at his office in Galle Kachcheri, put up to auction, for sale or settlement, or will otherwise dispose of, the under-mentioned portions of Crown land, in accordance with the regulations of Government regarding land sales. Fourteen allotments of land situated in the Talpe pattu division of the Galle District of the Southern Province.

Lot.	Name of Land.	Name of Applicant.	Description.	Claimant—Crown.	Extent.			Upset price per acre, Rs.
					A.	R.	P.	
Preliminary plan 12,004. Village—Imaduwa.								
1	Arachchigewelegoda	Kombala Liyanage Pelis of Kombala	Low jungle		1	3	6	64
2	Do.	do.	Ditto (not for sale)		0	1	39	—*
3	Do.	do.	do.		0	1	19	—*
4	Do.	do.	do.		0	1	19	—*
5	Do.	Weerasinha Arachchige Don Allis of Imaduwa	Low jungle		0	1	30	60
6	Do.	do.	do.		0	1	37	55
			do.		0	0	25	52.50
Preliminary plan 12,022. Village—Howpe.								
(1) T. D. Edirisinha Kodituwakku, (2) Dampellege Babun, (3) T. U. Hinniappu, all of Howpe.								
1	Rekamullegoda	W. W. Wickremasinha of Magalla	Chena		1	0	36	62.50
Claimant—Crown.								
2	Rekamullegoda	W. W. Wickremasinha of Magalla	Chena		2	0	18	65
3	Do.	do.	Chena (not for sale)		0	0	17	—*
4	Do.	do.	Chena		0	0	15	61

Lot.	Name of Land.	Preliminary plan 12,067. Village—Walpola. Name of Applicant.	Claimant—Crown. Description.	Extent.		Upset price per acre, Rs.
				A.	R. P.	
1	Panangalagoda	Mirihanduwa Vitanage Porolis Dias of Walpola	Low jungle	0	3 34	65
2	Do.	do.	Ditto (not for sale)	0	1 0	—*
3	Do.	do.	do.	0	0 21	—*
Preliminary plan 12,084. Village—Udumalagala. Claimants—(1) T. G. Welunhamy, (2) ditto Dinorishamy, (3) G. G. Eliashamy, all of Udumalagala.						
1	Dikgonnegoda	T. G. Velunhamy of Udubettawa	Chena	1	0 2	100†
5	Ukdanduwekanda	Mr. William C. Thome of Galle	Forest	22	1 8	98
6	Gorakaowitegoda	M. Jayalath of Minuwangoda	Jungle	8	0 28	—†
10	Gorakaowitegoda alias Gorakaowitekanda	A. de Silva of Minuwangoda	do.	8	1 32	—†
Preliminary plan 12,091. Village—Mawella.						
1	Mederiwattogoda	E. de S. Samarasinha of Piyadigama, Gintota	Native garden (not for sale)	0	3 13	—†
2	Horatotukanda	do.	Chena (not for sale)	0	0 26	—†
3	Do.	do.	Chena	11	0 33	63.50
4	Do.	do.	Chena (not for sale)	1	1 15	—†
5	Do.	do.	Chena Plantation	7	2 26	63.50
				3.65		
1	Pitihegodakanda	Mr. A. G. Jayasundera of Baddegama	Chena	4	0 6	66§
1	Batapiassegodakanda	Ranepurahewage Nandoris of Kabaragala	Scrub jungle	1	3 37	58

* Reservation.

† Value of land per acre with plantation.

‡ These lands will be reserved.

§ With mining rights at Rs. 166 per acre.

Further information regarding these lands can be obtained from the Government Agent, Southern Province, and their plans from the Surveyor-General.

Colonial Secretary's Office,
Colombo, October 18, 1922.

B. HORSBURGH,
Acting Colonial Secretary.

LAND SALES IN THE NORTH-CENTRAL PROVINCE.

No. 2,238, N.C. P.—The Government Agent, North-Central Province, will on Friday, December 1, 1922, at 1 P.M., at his office at Anuradhapura Kacheheri, put up to auction, for sale or settlement, or will otherwise dispose of, the under-mentioned portions of Crown land, in accordance with the regulations of Government regarding land sales. Thirty-three allotments of land situated in the Hurulu and Kalagam palatas of the Nuwarakalawiya district of the North-Central Province.

Lot.	Name of Land.	Preliminary plan 5,823. Village—Gurupatawewa in Kalpe korale. Name of Applicant.	Description.	Extent.		Upset price per acre, Rs.
				A.	R. P.	
1	Palugahaidama	M. Ibrahim Saibo	Owita contains scrub	2	0 6	23
2	Mailagahaidama	M. K. Adambawa	do.	2	0 6	16
Preliminary plan 5,826. Village—Bakmigahaulpota in Kiralowa korale.						
1	Dambagahahena	Wannakurala, Vel-Vidane	Deniya partly cultivated in paddy	2	1 35	16
2	Megahapitiya	—	Reservation along tank bund	0	3 12	—*
Village—Dunumadalawa in Kiralowa korale.						
3	Talgahamulahena	T. B. Ratwatta	Chena	3	3 5	16
4	Do.	—	Reservation along main road	0	1 15	—*
Preliminary plan 5,829. Village—Petiyannekada in Kalpe korale.						
1	Diulgahaidama	L. Wannihami Gamarala	Low jungle suitable for paddy cultivation	2	0 19	16
2	Do.	—	Reservation along pinpara	0	0 12	—*
Preliminary plan 5,830. Village—Kitulhitiyawa in Kiralowa korale.						
1	Dambagahawatta	—	Native garden 10 years old contains a mud hut (encroachment by K. Ukku Banda)	0	1 4	50
2	Ambagahawatta	Malhamy, ex Vel-Vidane	Native garden 12 years old contains a mud hut (encroachment by applicant)	0	2 0	300
3	Mailagahawatta	—	Native garden 4 months old contains a mud hut (encroachment by U. Ranhamy)	0	0 36	40
4	Do.	—	Native garden 4 years old contains a mud hut (encroachment by B. A. Keerala)	0	1 18	40
5	Dambagahawatta	—	Reservation for road	0	0 39	—*
6	Do.	J. H. Kalu Banda, Registrar	Chena	0	3 37	16
7	Damunugahawatta	—	Native garden 6 months old contains a mud hut (encroachment by A. Keerala)	0	0 32	25
8	Mailagahawatta	W. B. Keerala	Native garden 6 months old	1	0 16	25
11	Talakolahena	—	Reservation for footpath	0	0 28	—*

Lot.	Name of Land.	Name of Applicant.	Description.	Extent.			Upset price per acre, Rs.
				A.	R.	P.	
Preliminary plan 5,835. Village—Migahapattiya in Matombuwa korale.							
1	Migaha-akkaraya	W. Kapurala, Lekama	High jungle fit for paddy cultivation	1	1	11	25
2	Migahapattiyekela	Ditto and another	do.	2	0	27	18
Preliminary plan 5,840. Village—Timbiriwewa in Kunchuttu korale.							
1	Mailagahaidama	K. Appurala	Chena fit for paddy cultivation	0	3	25	19
2	Diulgahaidama	N. Kapurala	Low jungle fit for paddy cultivation	2	0	6	18
3	Ditto <i>alias</i> Dambagahaidama	Wannihamy, Vel-Vidane and 3 others	do.	9	3	34	17
Preliminary plan 5,849. Village—Kunchuttuwa in Kunchuttu korale.							
1	Dambagahaidama	K. Kadiravelate, Vel-Vidane	Jungle fit for paddy cultivation	8	3	2	18
2	Meegahaidama	B. M. W. Siriwardhana	do.	1	3	20	23.50
Preliminary plan 5,854. Village—Pubbogama in Kiralowa korale.							
1	Dambagahawatta	R. Appunaide and 2 others	Native garden contains coconut plants 3 years old and 2 mud huts (encroachment by the applicants)	0	2	2	20
2	Palugahahena	do.	Chena	0	2	37	20
3	Warapitiya	—	Cleared land	1	0	0	20
4	Do.	—	Reservation along footpath	0	0	14	—*
Preliminary plan 5,856. Village—Kunchuttuwa in Kunchuttu korale.							
1	Dambagahaidama	B. M. U. B. Siriwardena	Jungle	5	3	31	19.50
2	Do.	—	Reservation along the road	0	1	0	—*
3	Do.	A. Kapurala, ex Vel-Vidane and 2 others	Jungle fit for paddy cultivation	3	0	19	18
Preliminary plan 5,857. Village—Kunchuttuwa in Kunchuttu korale.							
1	Kombagahaidama	K. G. Kadirate	Jungle fit for paddy cultivation	0	3	37	18
Preliminary plan 5,860. Village—Pussellagama in Uddiyankulam korale.							
1	Dambagahaidama <i>alias</i> Dambagahayaya	W. Udayare	Chena	1	3	26	18

* Not for sale.

Further particulars regarding these lands can be had from the Government Agent, North-Central Province, and plans of them from the Surveyor-General.

Colonial Secretary's Office,
Colombo, October 12, 1922.

B. HORSBURGH,
Acting Colonial Secretary.

No. 2,239, N.C.P.—The Government Agent, North-Central Province, will on Wednesday, December 6, 1922, at 1 P.M., at his office at Anuradhapura Kachcheri, put up to auction, for sale or settlement, or will otherwise dispose of, the under-mentioned portions of Crown land, in accordance with the regulations of Government regarding land sales. Thirty-three allotments of land situated in the Hurulu palata of the Nuwarakalawiya district of the North-Central Province.

Lot.	Name of Land.	Name of Applicant.	Description.	Extent.			Upset price per acre, Rs.
				A.	R.	P.	
Preliminary plan 5,861. Village—Tamarakulama in Uddiyankulam korale.							
1	Mailagahaidama	K. Dingiri Banda	Chena	1	0	0	18
2	Do.	W. A. Kapurala	do.	0	3	38	18
3	Kongahaidama	A. Ranhami	do.	0	3	37	18
4	Diulgahaidama	K. Dingiri Banda	do.	1	0	4	18
5	Kongahahena	—	Reservation along the tank bund	2	3	25	—*
6	Migahaidama	I. Kapuru Banda, Arachchi	Chena	2	3	31	18
7	Migahawatta	do.	do.	0	2	7	18
Preliminary plan 5,864. Village—Mukkarewa in Kalpe korale.							
1	Dickwennagahaidama	W. Lebbe Tamby	Low jungle suitable for paddy cultivation	4	0	0	20.50
2	Dambagahaidama	P. Habibu Mohamradu	do.	2	0	3	20
3	Habaragahaidama	P. Habibu, Vel-Vidane	do.	3	3	20	22
4	Dambagahaidama	A. Kuppattamby	Ditto contains palu and damba trees	4	0	33	19.50
5	Mailagahaidama	S. Nauran	Low jungle suitable for paddy cultivation	3	3	33	20
6	Dambagahaidama	M. Ibransaibu	Ditto contains damba, palu, and milla trees	6	0	27	20
7	Do.	—	Reservation along the minor road	0	1	15	—*
8	Mukkarewawelewita	—	Owita	0	0	35	16
9	Siyambalagahaidama	—	Reservation along the minor road	0	1	3	—*
10	Do.	P. Sella Marikkar	Low jungle suitable for paddy cultivation, contains palu and other trees	2	3	35	21
11	Do.	—	Reservation along the irrigation channel	0	1	23	—*
12	Mailagahaidama <i>alias</i> Dambngahaidama	M. Maideen Bawa, Vidane	Low jungle suitable for paddy cultivation	1	0	6	22
13	Do.	—	Reservation along the footpath	0	0	5	—*
Preliminary plan 5,872. Village—Kolongaswewa in Uddiyankulam korale.							
1	Dambagahaidama	W. Kanda	Chena	1	1	17	18
2	Do.	—	Reservation along the channel and tank bund	0	3	5	—*

Preliminary plan 5,873. Village—Ilukwewa in Uddiyankulam korale.

Lot.	Name of Land.	Name of Applicant.	Description.	Extent.		Upset price per acre, Rs.
				A.	R. P.	
1	Diulgahaidama	A. Malhami	Low jungle suitable for paddy cultivation	3	0 5	18
2	Kadurugahaidama	P. Thewahami	do.	0	2 35	18
3	Do.	—	Reservation along Horow-ela	0	1 11	—*
4	Do.	P. Thewahami	Low jungle suitable for paddy cultivation	0	1 20	18

Preliminary plan 5,875. Village—Udangawa in Kunchuttu korale.

1	Mailagahaidama	K. V. Appurala	Chena fit for paddy cultivation	1	3 22	19
2	Do.	—	Reservation along the cart track	0	0 12	—*
3	Mailagahaidama alias Dambagahaidama	A. Kiri Banda	Chena fit for paddy cultivation	2	0 1	19
4	Mailagahaidama alias Timbirigahaidama	A. Menikrala	do.	1	0 0	18
5	Mailagahaidama alias Ehetugahaidama	A. Kiri Banda	do.	2	0 17	18.50
6	Mailagahaidama alias Dambagahaidama	N. Velate	do.	1	0 28	17
7	Mailagahaidama alias Ehetugahaidama	K. Kandate	do.	1	0 11	17

* Not for sale.

Further particulars regarding these lands can be had from the Government Agent, North-Central Province, and plans of them from the Surveyor-General.

Colonial Secretary's Office,
Colombo, October 17, 1922.

B. HORSBURGH,
Acting Colonial Secretary.

LAND SALES IN THE PROVINCE OF SABARAGAMUWA.

No. 1,091, P. of S.—The Government Agent, Province of Sabaragamuwa, will on Tuesday, December 5, 1922, at 1.30 P.M., at his office in Ratnapura, put up to auction, for sale or settlement, or will otherwise dispose of, the under-mentioned portions of Crown land, in accordance with the regulations of Government regarding land sales. Fifteen allotments of land situated in the Ratnapura District of the Province of Sabaragamuwa.

Lot.	Name of Land.	Name of Applicant.	Description.	Extent.		Upset price per acre, Rs.
				A.	R. P.	
Preliminary plan 3,022. Village—Pannila, Atakalan korale.						
1	Kanateriyanchena	Mr. E. A. Elapata, Rate-mahatmaya	Chena	3	3 9	56
2	Do.	do.	do.	1	2 35	56
Preliminary plan 3,136. Village—Hattella, Meda korale.						
2	Peellehena	—	Chena with forest trees	3	2 15	90
3	Do.	A. V. Kiribaba and another	do.	4	0 21	90
Preliminary plan 3,144. Village—Galapallelanda, Nawadun korale.						
1	Epagamamukalana	—	Jungle	30	3 32	106
Preliminary plan 3,126. Village—Kella, Kolonna korale.						
32	Dehigaha-aturemukalana	—	High jungle	6	2 15	70
34	Dehigahakumburehenyaya and Horagahatenna	—	Low jungle with patches of high jungle	18	2 28	70
35	Galketiyeatura	—	High jungle	2	0 39	100
37	Do.	—	do.	5	2 0	100
Preliminary plan 3,118. Village—Kandekumbura, Kadawata korale.						
1	Tennapitahena	L. Joseph Silva	Jungle	4	3 7	95
2	Do.	Encroachment by L. Joseph Silva	Contains tea bushes about 15 years old	0	0 15	200
Preliminary plan 3,121. Village—Denagama, Kadawata korale.						
3	Medatalawa	—	Patana	0	2 38	56
4	Do.	—	do.	1	0 38	56
5	Do.	—	do.	1	2 26	56
Preliminary plan 3,181. Village—Pannila, Atakalan korale.						
1	Tippolahenyaya	H. V. Harmanis Appuhamy	Chena	1	3 25	35
2	Do.	—	do.	0	0 5	—*

* Reservation for Gansabhawa road (not for sale).

Further information respecting these lands may be obtained from the Government Agent, Province of Sabaragamuwa, and their plans from the Surveyor-General.

Colonial Secretary's Office,
Colombo, October 17, 1922.

B. HORSBURGH,
Acting Colonial Secretary.

No. 1,092, P. of S.—The Assistant Government Agent, Kegalla, will on Monday, November 27, 1922, at 11 A.M., at his office in Kegalla Kachcheri, put up for sale or settlement, or will otherwise dispose of, the under-mentioned portions of Crown land, in accordance with the regulations of Government regarding land sales. Fifty-three allotments of land situated in the Kegalla District of the Province of Sabaragamuwa.

Lot.	Name of Land.	Name of Claimant.	Description.	Extent.		
				A.	R.	P.
Preliminary plan 2,428/197. Village—Haloluwa.						
Y 31	Kiripolehena	Golinda Tea and Rubber Co., Ltd.	Rubber	8	2	38
Z 31	Midellehena	do.	do.	1	1	38
A 32	Kiripolehenyaya	do.	do.	25	3	21
B 32	Rukmalgahamulahena, &c.	do.	do.	32	1	4
Village—Malawita.						
C 32	Rukmalgahamulahena, &c.	Golinda Tea and Rubber Co., Ltd.	Rubber	0	1	18
Village—Talewala.						
D 32	Hapugahamulahena	Golinda Tea and Rubber Co., Ltd.	Rubber	9	1	5
Village—Malawita.						
E 32	Ganimehena	Golinda Tea and Rubber Co., Ltd.	Rubber	2	3	22
F 32	Hapugastenna	do.	do.	3	1	29
G 32	Do.	do.	Rubber, reservation for Village Committee road, not for sale	0	1	18
Village—Haloluwa.						
H 32	Hapugastenna	Golinda Tea and Rubber Co., Ltd.	Rubber	1	2	30
Village—Malawita.						
1214	Hapugastenna	Golinda Tea and Rubber Co., Ltd.	Rubber, reservation for Village Committee road, not for sale	0	0	20
Village—Haloluwa.						
I 32	Udawatta	Golinda Tea and Rubber Co., Ltd.	Rubber	2	0	28
J 32	Ihalamullehena	do.	do.	2	3	31
1215	Do.	do.	Rubber reservation for path, not for sale	0	1	2
1216	Do.	do.	do.	0	0	14
K 32	Metihakkehena	do.	Rubber	1	3	0
L 32	Warakawehena	do.	do.	5	0	0
M 32	Golinda estate	do.	do.	0	3	25
Village—Malawita.						
N 32	Hapugahamulatenna	Golinda Tea and Rubber Co., Ltd.	Rubber	2	1	18
O 32	Wewatenna	do.	do.	2	0	7
P 32	Rukmalgahamulahena	do.	do.	1	2	14
Q 32	Dalukgahamulahena	do.	do.	1	1	5
R 32	Waulbuluwehena	do.	do.	12	3	25
S 32	Wewellhena	do.	do.	1	1	36
T 32	Galapita-ambehena	do.	do.	14	2	29
U 32	Rassaullehena	do.	do.	3	0	30
V 32	Diyarollehena	do.	do.	5	3	10
Preliminary plan 2,290/186. Village—Malawita.						
M 23	Galapallehena	Golinda Tea and Rubber Co., Ltd.	Rubber	18	1	23
N 23	Meewamalvelehena	do.	do.	16	1	32
O 23	Do.	do.	do.	2	1	36
P 23	Ketaidurulandemukalana	do.	Rubber, encroachment by the owner of T. P. 236,104	0	1	1
Q 23	Asweddumehena	do.	Rubber	7	0	13
R 23	Galapallehena	do.	do.	10	0	30
S 23	Galgodahena, &c.	do.	do.	2	0	38
S 23½	Do.	do.	Rubber, encroachment by owner of T. P. 240,294	0	0	15
T 23	Do.	do.	do.	2	0	27
T 23½	Do.	do.	Rubber, encroachment by owner of T. P. 240,295	0	0	8
U 23	Do.	do.	Rubber, encroachment by owner of T. P. 259,644	0	0	14
V 23½	Do.	do.	do.	0	1	32
V 23	Buwellehena	do.	Rubber	6	2	38
Preliminary plan 2,420/194. Village—Talewala.						
B 31	Geraniagehena	Golinda Tea and Rubber Co., Ltd.	Rubber	1	1	33
C 31	Galkadullehena	do.	do.	1	2	25
D 31	Kahakotuwa	do.	do.	0	2	39
E 31	Batapanduramulahena	do.	do.	2	0	0
F 31	Piellawalakadahena, &c.	do.	do.	35	1	24
G 31	Demalewatta, &c.	do.	do.	3	0	33
H 31	Dikhena	do.	do.	1	2	20
I 31	Karangahamadehena, &c.	do.	do.	31	1	2
Village—Haloluwa.						
J 31	Amunewalahena	Golinda Tea and Rubber Co., Ltd.	Rubber	6	2	26
K 31	Nawalehena	do.	do.	8	2	25
Village—Talewala.						
L 31	Siyambalagahamulahena	Golinda Tea and Rubber Co., Ltd.	Rubber	15	1	37
M 31	Munwattehena	do.	do.	3	3	10
N 31	Kalawelmottewa, &c.	do.	do.	14	0	38

Further particulars regarding these lots can be obtained from the Assistant Government Agent, Kegalla, and their plans from the Surveyor-General.

Colonial Secretary's Office.
Colombo, October 18, 1922.

B. HORSBURGH,
Acting Colonial Secretary.