

# Ceylon Government Gazette

Published by Authority.

No. 7,294 — FRIDAY, NOVEMBER 3, 1922.

## Part III.—Lands.

*Separate paging is given to each Part in order that it may be filed separately.*

	PAGE		PAGE		PAGE
Land Settlement Notices :—		Land Sales by the Government Agents :—		Land Sales by the Settlement Officer :—	
Final Orders ..	1401	North-Western Province ..	1420	Northern Province ..	—
Preliminary Notices ..	1415	North-Central Province ..	1422	Eastern Province ..	—
Land Sales by the Government Agents :—		Province of Uva ..	1423	North-Western Province ..	—
Western Province ..	—	Province of Sabaragamuwa ..	—	North-Central Province ..	—
Central Province ..	—	Land Sales by the Settlement Officer :—		Province of Uva ..	—
Southern Province ..	1417	Western Province ..	—	Province of Sabaragamuwa ..	1425
Northern Province ..	—	Central Province ..	—	Land Acquisition Notices ..	1426
Eastern Province ..	—	Southern Province ..	1425	Land Resumption Notices ..	—

### FINAL ORDERS.

#### Matale S. O. No. 99.

**Order under Section 4, Sub-section (1), of "The Waste Lands Ordinances of 1897, 1899, 1900, and 1903," declaring Land to be Crown Property.**

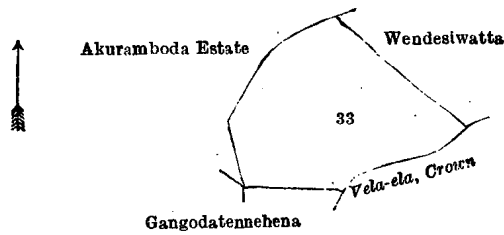
In the matter of the land commonly called or known as Gangodatennehena, situate in the village of Palkada, in the Udugoda Udasiya pattu of the Matale North division of the Matale District, in the Central Province, and of "The Waste Lands Ordinances of 1897, 1899, 1900, and 1903."

WHEREAS in pursuance of section 1 of the said Ordinances it was duly notified on the 13th day of May, 1921, that if no claim to the land commonly called or known as Gangodatennehena, situate in the village of Palkada, in the Udugoda Udasiya pattu of the Matale North division of the Matale District, in the Central Province, containing in extent 1 acre and 21 perches, and shown as lot 33 in block survey preliminary plan 40 and in the annexed diagram, was made to Mungo Tennent Archibald, Special Officer appointed under section 28 of the said Ordinances, within the period of three months from the date specified in such notice, such land would be declared the property of the Crown, and dealt with on account of the Crown (*vide* Notice No. 7,864) :

And whereas F. L. Goonewardene on behalf of the Ceylon Consolidated Estates (1920), Limited, made claim thereto, and whereas the said Ceylon Consolidated Estates (1920), Limited, by their attorney, John James Dickson, withdrew claim to the above-mentioned lot 33 of this order, I, Harry Chambers Toller, Special Officer appointed under section 28 of the said Ordinances, under and by virtue of the powers vested in me in that behalf by section 4 of the said Ordinances, do hereby on this 14th day of September, 1922, order and declare, under section 4, sub-section (1), of the said Ordinances, that the said land, as more fully described herein below, is the property of the Crown.

#### *Description of the Land referred to.*

The land commonly called or known as Gangodatennehena, situate in the village of Palkada, in the Udugoda Udasiya pattu of the Matale North division of the Matale District, in the Central Province, containing in extent 1 acre and 21 perches, and shown as lot 33 in block survey preliminary plan 40 and in the annexed diagram; and bounded as follows : on the north by the Akuramboda estate claimed by the Ceylon Consolidated Rubber Estate Co., Wendesiwatta claimed by Herat Mudiyansele William Herat Seneviratne, Notary, and others; on the east by Wendesiwatta claimed by Herat Mudiyansele William Herat Seneviratne, Notary, and others, the Vela-ela to be declared the property of the Crown under the Waste Lands Ordinances; on the south by the Vela-ela to be declared the property of the Crown under the Waste Lands Ordinances, Gangodatennehena sold to Akuramboda Thalagedera Herat Mudiyansele Pinhami under the Waste Lands Ordinances; on the west by the Akuramboda estate claimed by the Ceylon Consolidated Rubber Estate Co.



Surveyor-General's Office,  
Colombo, July 24, 1922.

Scale of 4 Chains to an Inch.

C. H. VINCE,  
for Surveyor-General.

September 14, 1922.

H. C. TOLLER,  
Special Officer.

**Matale S. O. No. 100.**

**Order under Section 4, Sub-section (1), of "The Waste Lands Ordinances of 1897, 1899, 1900, and 1903."**

In the matter of the lands commonly called or known as Dambagahapitiyehena (exclusive of the Vela-ela passing through the lands), Gangodatennehena, &c., situate in the village of Palkada, in the Udugoda Udasiya pattu of the Matale North division of the Matale District, in the Central Province, and of "The Waste Lands Ordinances of 1897, 1899, 1900, and 1903."

WHEREAS in pursuance of section 1 of the said Ordinances it was duly declared and notified on the 13th day of May, 1921, that if no claim to the lands commonly called or known as Dambagahapitiyehena (exclusive of the Vela-ela passing through the lands), Gangodatennehena, &c., situate in the village of Palkada, in the Udugoda Udasiya pattu of the Matale North division of the Matale District, in the Central Province, containing in extent 7 acres and 22 perches, and shown as lots 22, 23, 32, 47, and 48 in block survey preliminary plan 40 and in the annexed diagram, was made to Mungo Tennent Archibald, Special Officer appointed under section 28 of the said Ordinances, within the period of three months from the date specified in the said notice, such lands would be declared the property of the Crown, and dealt with on account of the Crown (*vide* Notice No. 7,864):

And whereas Akuramboda Ihalagedera Herat Mudiyansele Pinhamy made claim thereto, and Mungo Tennent Archibald, Special Officer appointed under section 28 of the said Ordinances, made due inquiry into such claim, and whereas the said claimant and Mungo Tennent Archibald, the aforesaid Special Officer, came to an agreement in writing dated the 26th day of January, 1922, concerning the said lands, under section 4, sub-section (1), of the said Ordinances, whereby it was agreed that the said claimant should be declared the purchaser of the said lands upon payment, on the 26th day of January, 1922, to the Settlement Officer, of a sum of Rupees One hundred and Fifteen only (Rs. 115), as the purchase amount of the said lands, and whereas the said amount has been duly paid by the said claimant, he is hereby, in pursuance of the agreement aforementioned, declared to be the purchaser of the said lands, as more fully described herein below.

*Description of the Lands referred to.*

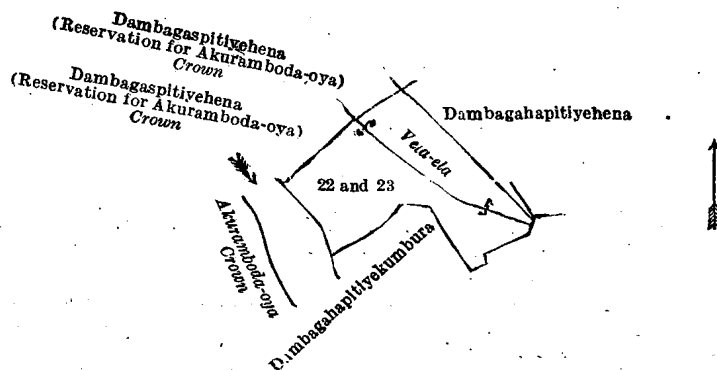
The following lots situated in the village of Palkada, in the Udugoda Udasiya pattu of the Matale North division, of the Matale District, in the Central Province, as described in the annexed diagram:—

I.—Block survey preliminary plan 40.

Lot.	Name of Land.	Extent, A. R. P.
22 ..	Dambagahapitiyehena	0 1 11
23 ..	Do.	0 2 20
		0 3 31

(Exclusive of the Vela-ela passing through the lands).

and bounded as follows: on the north by Dambagaspitiyehena (reservation for the Akuramboda-oya) to be declared the property of the Crown under the Waste Lands Ordinances, Dambagahapitiyehena claimed by Herat Mudiyansele Pinhami, *ex* Arachchi; on the east by Dambagahapitiyehena claimed by Herat Mudiyansele Pinhami, *ex* Arachchi, Dambagahapitiyekumbura claimed by Herat Mudiyansele Pinhami, *ex* Arachchi; on the south, by Dambagahapitiyekumbura claimed by Herat Mudiyansele Pinhami, *ex* Arachchi; on the west by the Akuramboda-oya to be declared the property of the Crown under the Waste Lands Ordinances, Dambagaspitiyehena (reservation for the Akuramboda-oya) to be declared the property of the Crown under the Waste Lands Ordinances.



Surveyor-General's Office,  
Colombo, July 24, 1922.

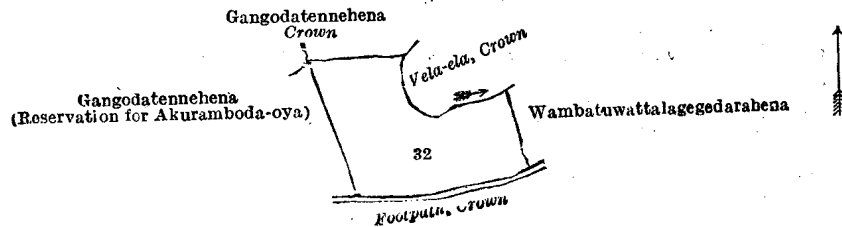
Scale of 4 Chains to an Inch.

C. H. VINCE,  
for Surveyor-General.

## II.—Block survey preliminary plan 40.

Lot.	Name of Land.	Extent, A. R. P.
32	Gangodatennehena	0 3 15

and bounded as follows : on the north by Gangodatennehena to be declared the property of the Crown under the Waste Lands Ordinances, the Vela-ela to be declared the property of the Crown under the Waste Lands Ordinances ; on the east by Wambatuwattalagegedarahena claimed by Kiriyaamanalagegedara Kuda Dingiriya ; on the south by a footpath to be declared the property of the Crown under the Waste Lands Ordinances ; on the west by Gangodatennehena (reservation for the Akuramboda-oya) claimed by Herat Mudiyanseleage Pinhami.



Surveyor-General's Office,  
Colombo, July 24, 1922.

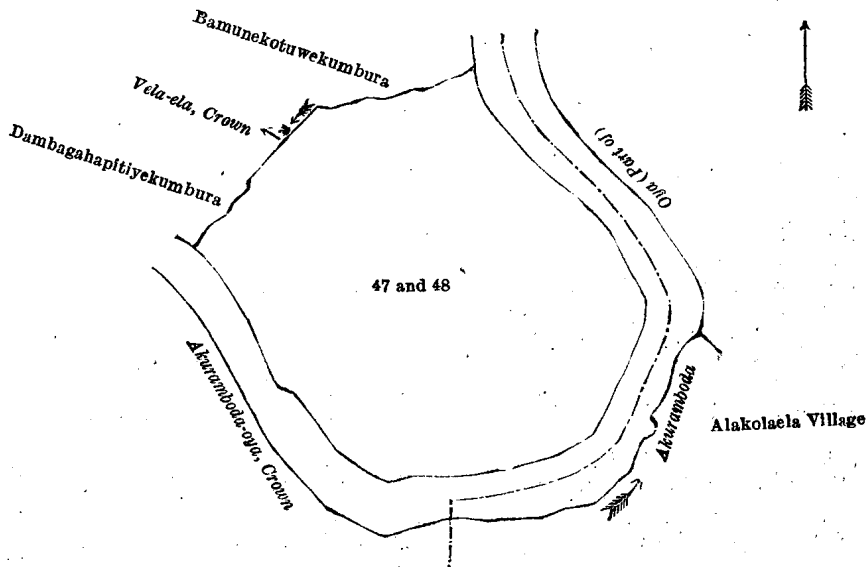
Scale of 4 Chains to an Inch.

C. H. VINCE,  
for Surveyor-General.

## III.—Block survey preliminary plan 40.

Lot.	Name of Land.	Extent, A. R. P.
47	Dambagahapitiya alias Bilingaswattehenena	4 1 38
48	Bilingaswattehenena	0 3 18
		5 1 16

and bounded as follows : on the north by Bamunekotuwekumbura claimed by Herat Mudiyanseleage Punchihami and another ; on the east by part of the Akuramboda-oya (the village limit of Alakola-ela) ; on the south by part of the Akuramboda-oya (the village limit of Alakola-ela), the Akuramboda-oya to be declared the property of the Crown under the Waste Lands Ordinances ; on the west by the Akuramboda-oya to be declared the property of the Crown under the Waste Lands Ordinances, Dambagahapitiyekumbura claimed by Herat Mudiyanseleage Punchihami, ex Arachchi, the Velaela to be declared the property of the Crown under the Waste Lands Ordinances.



Surveyor-General's Office,  
Colombo, July 24, 1922.

Scale of 4 Chains to an Inch.

C. H. VINCE,  
for Surveyor-General.

H. C. TOLLER,  
Special Officer.

September 14, 1922.

## Matale S. O. No. 101.

## Order under Section 4, Sub-section (1), of "The Waste Lands Ordinances of 1897, 1899, 1900, and 1903."

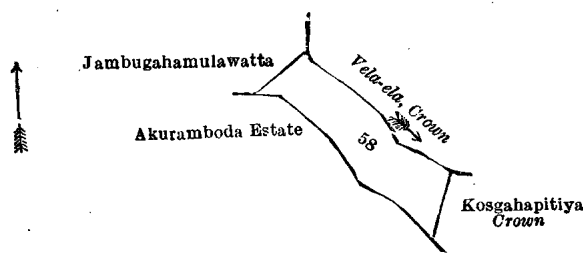
In the matter of the land commonly called or known as Depakara-asweddumepillewa, situate in the village of Palkada, in the Udugoda Udasiya pattu of the Matale North division of the Matale District, in the Central Province, and of "The Waste Lands Ordinances of 1897, 1899, 1900, and 1903."

WHEREAS in pursuance of section 1 of the said Ordinances it was duly declared and notified on the 13th day of May, 1921, that if no claim to the land commonly called or known as Depakara-asweddumepillewa, situate in the village of Palkada, in the Udugoda Udasiya pattu of Matale North division of the Matale District, in the Central Province, containing in extent 1 rood and 36 perches, and shown as lot 58 in block survey preliminary plan 40 and in the annexed diagram, was made to Mungo Tennent Archibald, Special Officer appointed under section 28 of the said Ordinances, within the period of three months from the date specified in the said notice, such land would be declared the property of the Crown, and dealt with on account of the Crown (*vide* Notice No. 7,864):

And whereas William Herat Seneviratne made claim thereto, and Mungo Tennent Archibald, Special Officer appointed under section 28 of the said Ordinances, made due inquiry into such claim, and whereas the said claimant and Mungo Tennent Archibald, the aforesaid Special Officer, came to an agreement in writing dated the 27th day of October, 1921, concerning the said land, under section 4, sub-section (1), of the said Ordinances, whereby it was agreed that the said claimant should be declared the purchaser of the said land upon payment, on or before the 30th day of October, 1921, to the Assistant Government Agent at Matale or to the Settlement Officer, of a sum of Rupees Ten only (Rs. 10), as the purchase amount of the said land, and whereas the said amount has been duly paid by the said claimant, he is hereby, in pursuance of the agreement aforementioned, declared to be the purchaser of the said land, as more fully described herein below.

*Description of the Land referred to.*

The land commonly called or known as Depakara-asweddumepillewa, situate in the village of Palkada, in the Udugoda Udasiya pattu of the Matale North division of the Matale District, in the Central Province, containing in extent 1 rood and 36 perches, and shown as lot 58 in block survey preliminary plan 40 and in the annexed diagram; and bounded as follows: on the north by the Vela-ela to be declared the property of the Crown under the Waste Lands Ordinances; on the east by the Vela-ela to be declared the property of the Crown under the Waste Lands Ordinances, Kosgahapitiya to be declared the property of the Crown under the Waste Lands Ordinances; on the south by the Akuramboda estate claimed by the Ceylon Consolidated Rubber Estate Company; on the west by the Akuramboda estate claimed by the Ceylon Consolidated Rubber Estate Company, Jambugahamulawatta claimed by Ihalagedara Herat Mudiyanseleage Pinhami Arachchi.



Surveyor-General's Office,  
Colombo, July 22, 1922.

Scale of 4 Chains to an Inch.

C. H. VINCE,  
for Surveyor-General.

September 14, 1922.

H. C. TOLLER,  
Special Officer.

**Kurunegala S. O. No. 3,275.**

**Order under Section 4, Sub-section (1), of "The Waste Lands Ordinances of 1897, 1899, 1900, and 1903."**

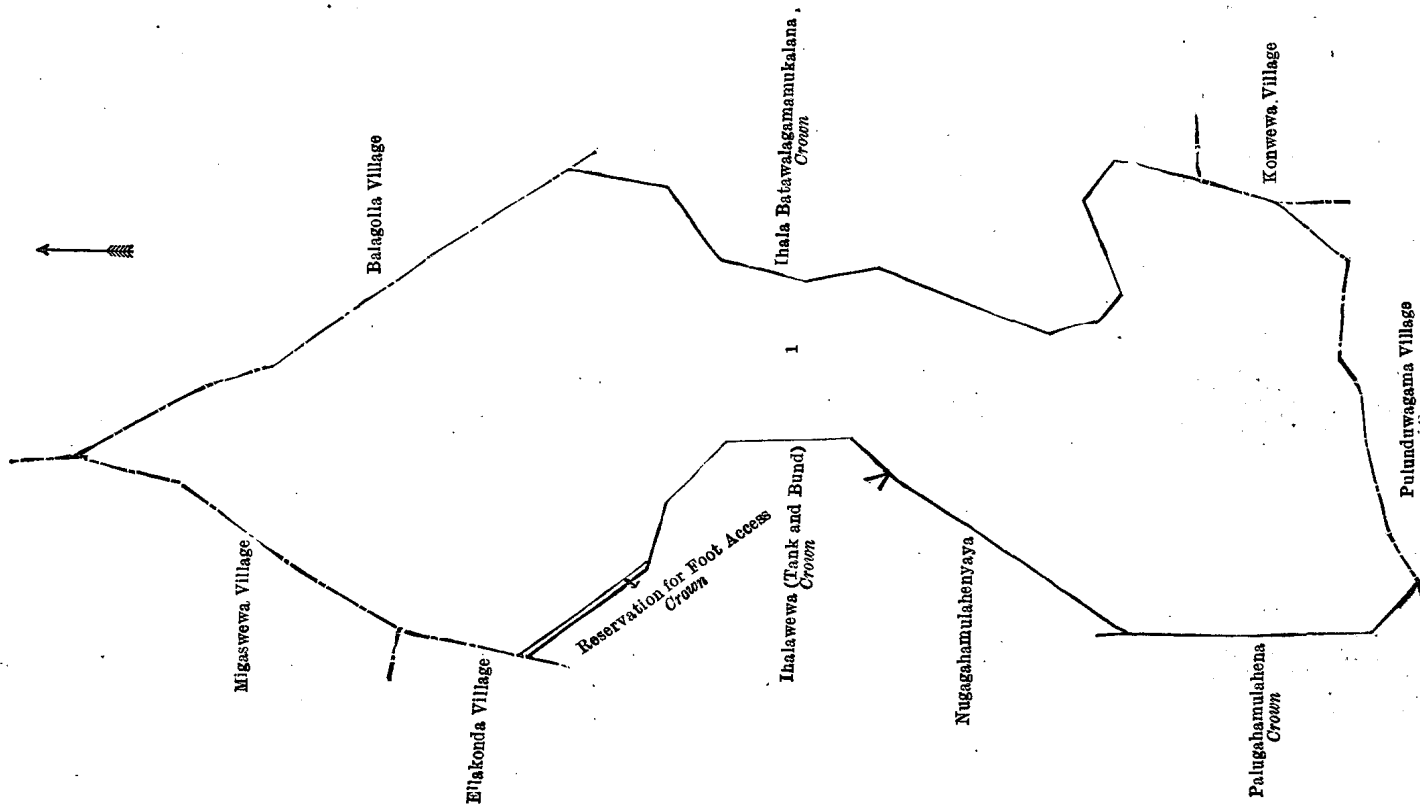
In the matter of the lands commonly called or known as Konwewehenyaya and Werellehenyaya, situate in the village of Ihala Batawalagama, in the Giratalane korale of the Dewamedi hatpattu of the Kurunegala District, in the North-Western Province, and of "The Waste Lands Ordinances of 1897, 1899, 1900, and 1903."

WHEREAS in pursuance of section 1 of the said Ordinances it was duly declared and notified on the 13th day of February, 1920, that if no claim to the lands commonly called or known as Konwewehenyaya and Werellehenyaya, situate in the village of Ihala Batawalagama, in the Giratalane korale of the Dewamedi hatpattu of the Kurunegala District, in the North-Western Province, containing in extent 63 acres 1 rood and 30 perches, and shown as lot 1 in block survey preliminary plan 1,742 and in the annexed diagram, was made to Norman Albert Hampton, Special Officer appointed under section 28 of the said Ordinances, within the period of three months from the date specified in the said notice, such lands would be declared the property of the Crown, and dealt with on account of the Crown (*vide* Notice No. 7,485):

And whereas Ponnahennedige Vincent Sylvester Apalonius Dias made claim thereto, and Mungo Tennent Archibald and I, Norman Albert Hampton, Special Officers appointed under section 28 of the said Ordinances, made due inquiry into such claim, and whereas the said claimant and I, Norman Albert Hampton, one of the aforesaid Special Officers, with the consent of His Excellency the Governor, came to an agreement in writing dated the 25th day of February, 1921, concerning the said lands, under section 4, sub-section (1), of the said Ordinances, whereby it was agreed that the said claimant should be declared the purchaser of the said lands upon payment, on or before the 30th day of June, 1921, to the Settlement Officer, of a sum of Rupees One thousand Two hundred and Seventy only (Rs. 1,270) as the purchase amount of the said lands, and whereas the date for payment was extended to the 30th day of November, 1921, and whereas the said amount has been paid by the said claimant within the extended time, he is hereby, in pursuance of the agreement aforementioned, declared to be the purchaser of the said lands, as more fully described herein below.

*Description of the Lands referred to.*

The lands commonly called or known as Konwewehenyaya and Werellehenyaya, situated in the village of Ihala Batawalagama, in the Giratalane korale of the Dewamedi hatpattu of the Kurunegala District, in the North-Western Province, containing in extent 63 acres 1 rood and 30 perches, and shown as lot 1 in block survey preliminary plan 1,742, and in the annexed diagram; and bounded as follows: on the north by the village limits of Migaswewa and Balagolla; on the east by the village limit of Balagolla, Ihala Batawalagamamukalana to be declared the property of the Crown under the Waste Lands Ordinances, the village limits of Konwewa and Pulunduwagama; on the south by the village limit of Pulunduwagama; on the west by Palugahamulahena to be declared the property of the Crown under the Waste Lands Ordinances, Nugagahamulahenyaya to be declared the property of the Crown under the Waste Lands Ordinances, others under the Waste Lands Ordinances, Ihalaewewa (tank and bund) to be declared the property of the Crown under the Waste Lands Ordinances, a reservation for foot access to be declared the property of the Crown under the Waste Lands Ordinances, the village limits of Ellakonda and Migaswewa.



Surveyor-General's Office,  
Colombo, June 24, 1922.

Scale of 8 Chains to an Inch.

C. H. VINCE,  
for Surveyor-General.

August 18, 1922.

N. A. HAMPTON,  
Special Officer.

**Kurunegala S. O. No. 3,276.**

**Order under Section 4, Sub-section (1), of "The Waste Lands Ordinances of 1897, 1899, 1900, and 1903," admitting Land to be Private Property.**

In the matter of the lands commonly called or known as Nugagahamulahenyaya and Palugahamulahena, situate in the village of Ihala Batawalagama, in the Giratalane korale of the Dewamedhi hatpattu of the Kurunegala District, in the North-Western Province, and of "The Waste Lands Ordinances of 1897, 1899, 1900, and 1903."

WHEREAS in pursuance of section 1 of the said Ordinances it was duly notified on the 13th day of February, 1920, that if no claim to the lands commonly called or known as Nugagahamulahenyaya and Palugahamulahena, situate in the village of Ihala Batawalagama, in the Giratalane korale of the Dewamedhi hatpattu of the Kurunegala District, in the North-Western Province, containing in extent 11 acres 3 roods and 24 perches, and shown as lots 1B and 4 in block survey preliminary plan 1,742 and in the annexed diagram, was made to Norman Albert Hampton, Special Officer appointed under section 28 of the said Ordinances, within the period of three months from the date specified in such notice, such lands would be declared the property of the Crown, and dealt with on account of the Crown (*vide* Notice No. 7,485):

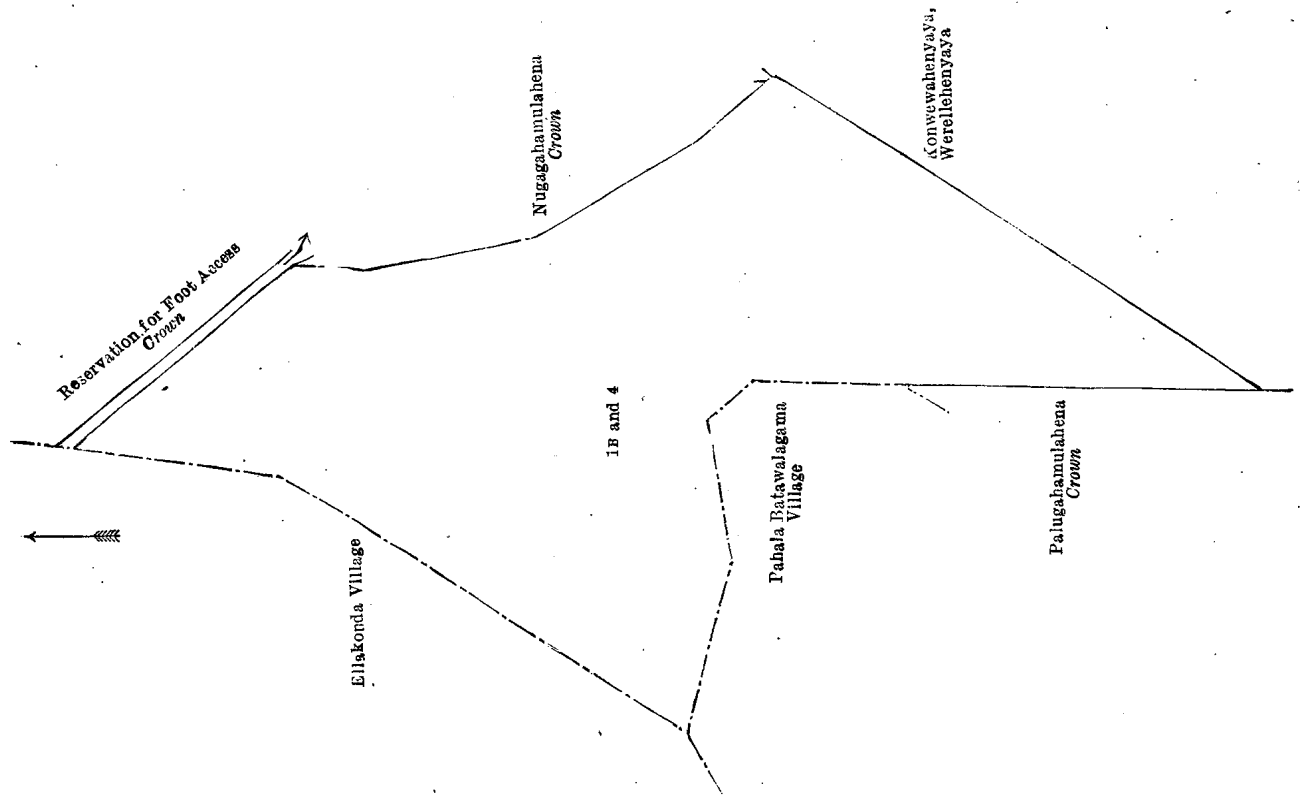
And whereas (1) Bamunu Mudiyanseelage Kapuruhamy for himself and on behalf of his brothers, viz., (2) Bamunu Mudiyanseelage Mudalihamy and (3) ditto Appuhamy, made claim thereto, and Mungo Tennent Archibald and I, Norman Albert Hampton, Special Officers appointed under section 28 of the said Ordinances, made due inquiry into such claim; I, Norman Albert Hampton, one of the aforesaid Special Officers, with the consent of His Excellency the Governor, do hereby, in pursuance of the two agreements in writing, one dated the 25th day of February, 1921, and the 6th day of May, 1921, and the other dated the 6th day of May, 1921, admit the claim of the said 1st, 2nd, and 3rd claimants to the said lands, as more fully described herein below, under section 4, sub-section (1), of the said Ordinances.

*Description of the Lands referred to.*

The following lots situated in the village of Ihala Batawalagama, in the Giratalane korale of the Dewamedhi hatpattu of the Kurunegala District, in the North-Western Province, as described in the annexed diagram:—

Lot.	Name of Land.	Block survey preliminary plan 1,742.			Extent, A. R. P.
1B	Nugagahamulahenyaya	..	..	..	10 0 1
4	Palugahamulahena	..	..	..	1 3 23
					11 3 24

and bounded as follows: on the north by the village limit of Ellakonda, a reservation for foot access to be declared the property of the Crown under the Waste Lands Ordinances; on the east by a reservation for foot access to be declared the property of the Crown under the Waste Lands Ordinances, Nugagahamulahena to be declared the property of the Crown under the Waste Lands Ordinances, Konwewahenyaya and Werellehenyaya sold to Ponnahennedige Vincent Sylvester Apalonius Dias under the Waste Lands Ordinances; on the south by Konwewahenyaya and Werellehenyaya sold to Ponnahennedige Vincent Sylvester Apalonius Dias under the Waste Lands Ordinances, Palugahamulahena to be declared the property of the Crown under the Waste Lands Ordinances; on the west by Palugahamulahena to be declared the property of the Crown under the Waste Lands Ordinances; the village limits of Pahala Batawalagama and Ellakonda.



Surveyor-General's Office,  
Colombo, June 24, 1922.

Scale of 4 Chains to an Inch.

C. H. VINCE,  
for Surveyor-General.

August 18, 1922.

N. A. HAMPTON,  
Special Officer.

**Kurunegala S. O. No. 3,277.**

**Order under Section 2 of "The Waste Lands Ordinances of 1897, 1899, 1900, and 1903,"  
declaring Land to be Crown Property.**

In the matter of the lands commonly called or known as a Gansabhawa road, Kahatagahamulahena (reservation for bund), &c., situate in the village of Walpaluwa, in the Giratalane korale of the Dewamedhi hatpattu of the Kurunegala District, in the North-Western Province, and of "The Waste Lands Ordinances of 1897, 1899, 1900, and 1903."

THE notice required by section 1 of "The Waste Lands Ordinances of 1897, 1899, 1900, and 1903," having been duly published in manner prescribed by that section in respect of the above-named lands (*vide* Notice No. 7,549), and no claim having been made to the said lands or to any interest therein within the period of three months from the date specified in the said notice, I, Norman Albert Hampton, Special Officer appointed under section 28 of the said Ordinances, under and by virtue of the powers vested in me in that behalf by section 2 of the said Ordinances, do hereby on this 5th day of September, 1922, order and declare that the said lands, as more fully described herein below, situate in the village of Walpaluwa, in the Giratalane korale of the Dewamedhi hatpattu of the Kurunegala District, in the North-Western Province, and shown as lots 5, 9, 10, 12, 15, 17, 28, 30, 19, 20, 22, 23, 24, 32, 33, and 34 in block survey preliminary plan 1,736 and in the annexed diagrams, and containing in extent 27 acres 2 roods and 5 perches, are the property of the Crown.

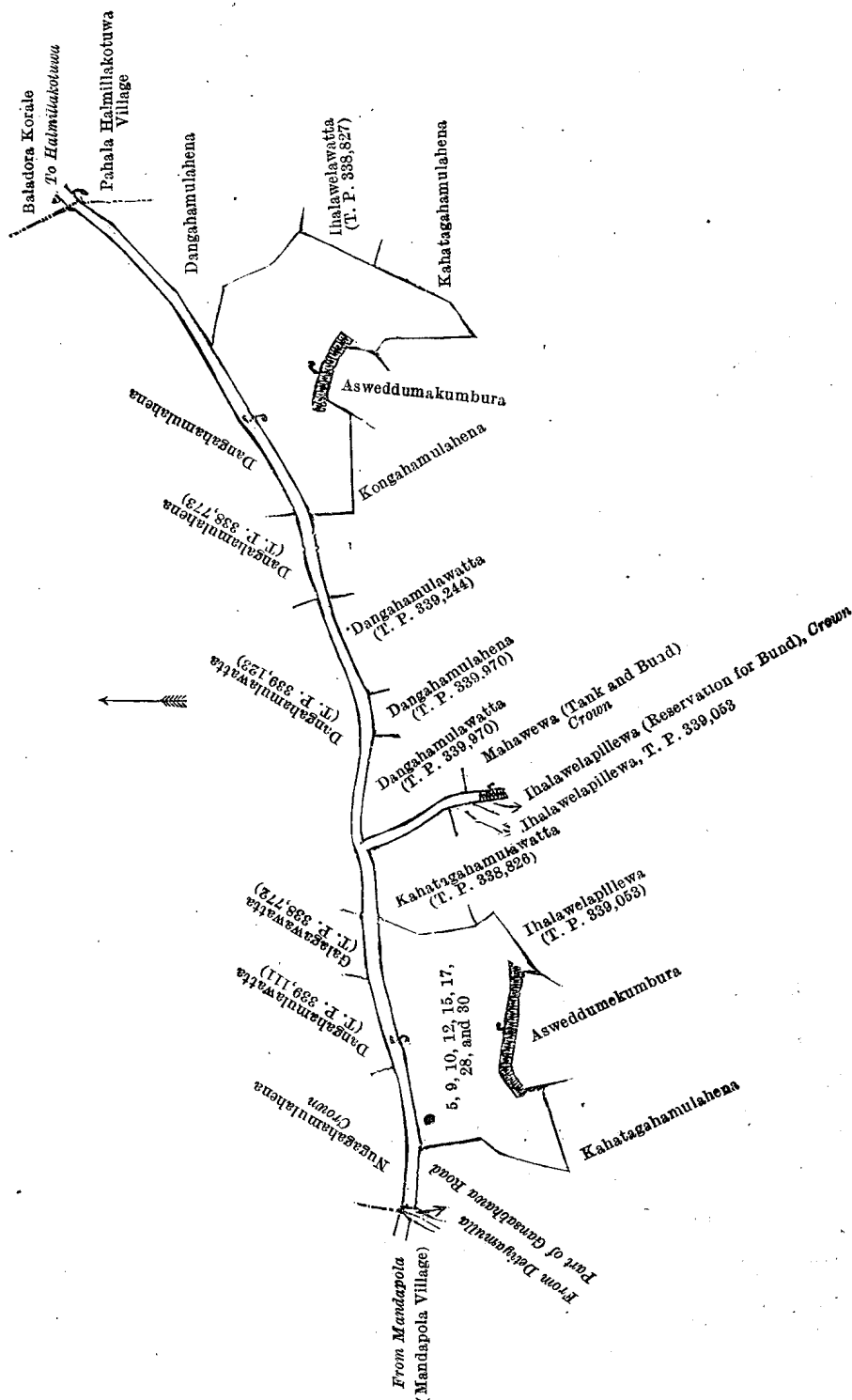
*Description of the Lands referred to.*

The following lots situate in the village of Walpaluwa, in the Giratalane korale of the Dewamedhi hatpattu of the Kurunegala District, in the North-Western Province, as described in the annexed diagrams:—

I.—Block survey preliminary plan 1,736.

Lot.	Name of Land.	Extent, A. R. P.	Lot.	Name of Land.	Extent, A. R. P.
5	Gansabhawa road	2 0 22	17	Kudawewa (tank and bund)	5 2 17
9	Kahatagahamulahena (reservation for bund)	0 0 30	28	Dangahamulahenyaya (reservation for bund)	0 0 16
10	Ihalawewa (tank and bund)	6 1 4	30	Ihalawelapillewa (reservation for bund)	0 0 15
12	Kongahamulahena (reservation for bund)	0 0 22			14 3 0
15	Gansabhawa road	0 0 34			

and bounded as follows : on the north by Nugagahamulahena to be declared the property of the Crown under the Waste Lands Ordinances, Dangahamulawatta sold by the Crown (T. P. 339,111), Galagawawatta sold by the Crown (T. P. 338,772), Dangahamulawatta sold by the Crown (T. P. 339,123), Dangahamulahena sold by the Crown (T. P. 338,773), Dangahamulahena claimed by Herat Mudiyansele Dingiri Banda and others ; on the east by the village limit of Pahala Halmillakotuwa (the boundary limit of the Baladora korale), Dangahamulahena (private), Ihalawelawatta sold by the Crown (T. P. 338,827), Kahatagahamulahena (private) ; on the south by Kahatagahamulahena (private), Asweddumakumbura claimed by Herat Mudiyansele Ukku Banda and another, Kongahamulahena claimed by Herat Mudiyansele Ranhamy and others, Dangahamulawatta sold by the Crown (T. P. 339,244), Dangahamulahena sold by the Crown (T. P. 339,970), Dangahamulawatta sold by the Crown (T. P. 339,970), Mahawewa (tank and bund) to be declared the property of the Crown under the Waste Lands Ordinances, Ihalawelapillewa (reservation for bund) to be declared the property of the Crown under the Waste Lands Ordinances, Ihalawelapillewa sold by the Crown (T. P. 339,053), Kahatagahamulawatta sold by the Crown (T. P. 338,826), Ihalawelapillewa sold by the Crown (T. P. 339,053), Asweddumekumbura claimed by Herat Mudiyansele Kiri Banda and another, Kahatagahamulahena (private) ; on the west by Kahatagahamulahena (private), part of the Gansabhawa road from Detiyamulla (the village limit of Mandapola).



Surveyor-General's Office,  
Colombo, August 2, 1922.

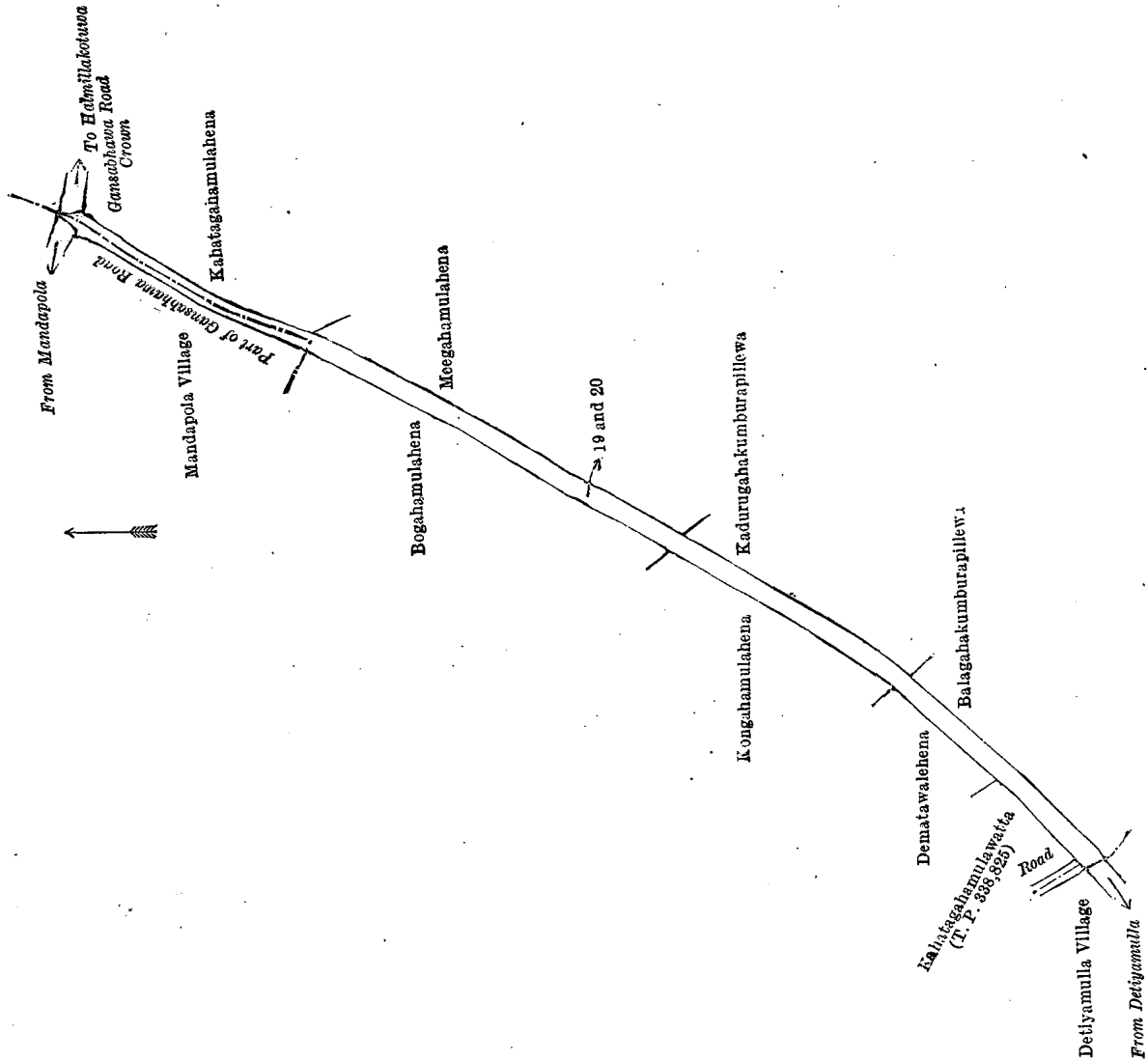
Scale of 8 Chains to an Inch.

C. H. VINCE,  
for Surveyor-General.

II.—Block survey preliminary plan 1,736.

Lot.	Name of Land.	Extent, A. R. P.
19	Part of Gansabhawa road	0 0 16
20	Gansabhawa road	0 3 11
		0 3 27

and bounded as follows: on the north by Bogahamulahena (private), the village limit of Mandapola (part of the Gansabhawa road); on the east by the Gansabhawa road from Mandapola to Halmillakotuwa to be declared the property of the Crown under the Waste Lands Ordinances, Kahatagahamulahena (private), Meegahamulahena (private), Kadurugahakumburapillewa (private); on the south by Balagahakumburapillewa (private), the village limit of Detiyamulla; on the west by the village limit of Detiyamulla, a road, Kahatagahamulawatta sold by the Crown (T. P. 338,825), Dematawalehena (private), Kongahamulahena (private).



Surveyor-General's Office,  
Colombo, August 2, 1922.

Scale of 4 Chains to an Inch.

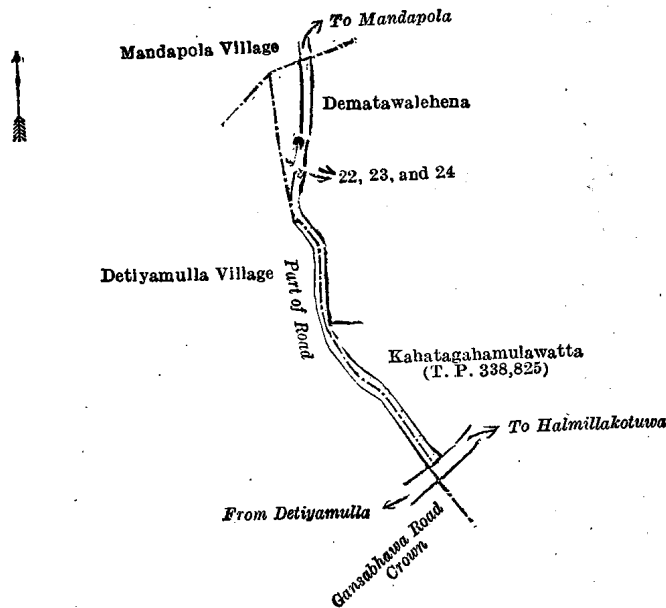
C. H. VINCE,  
for Surveyor-General.

III.—Block survey preliminary plan 1,736.

Lot.	Name of Land.	Extent, A. R. P.
22	Road	0 0 11
23	Kongahamulahenyaya	0 0 17
24	Part of road	0 0 11
		0 0 39

and bounded as follows: on the north by the village limit of Mandapola; on the east by Dematawalehena (private) Kahatagahamulawatta sold by the Crown (T. P. 338,825); on the south by the Gansabhawa road from Halmillakotuwa to limit of Detiyamulla (part of the road), the village limit of Detiyamulla.





Surveyor-General's Office,  
Colombo, August 2, 1922.

Scale of 4 Chains to an Inch.

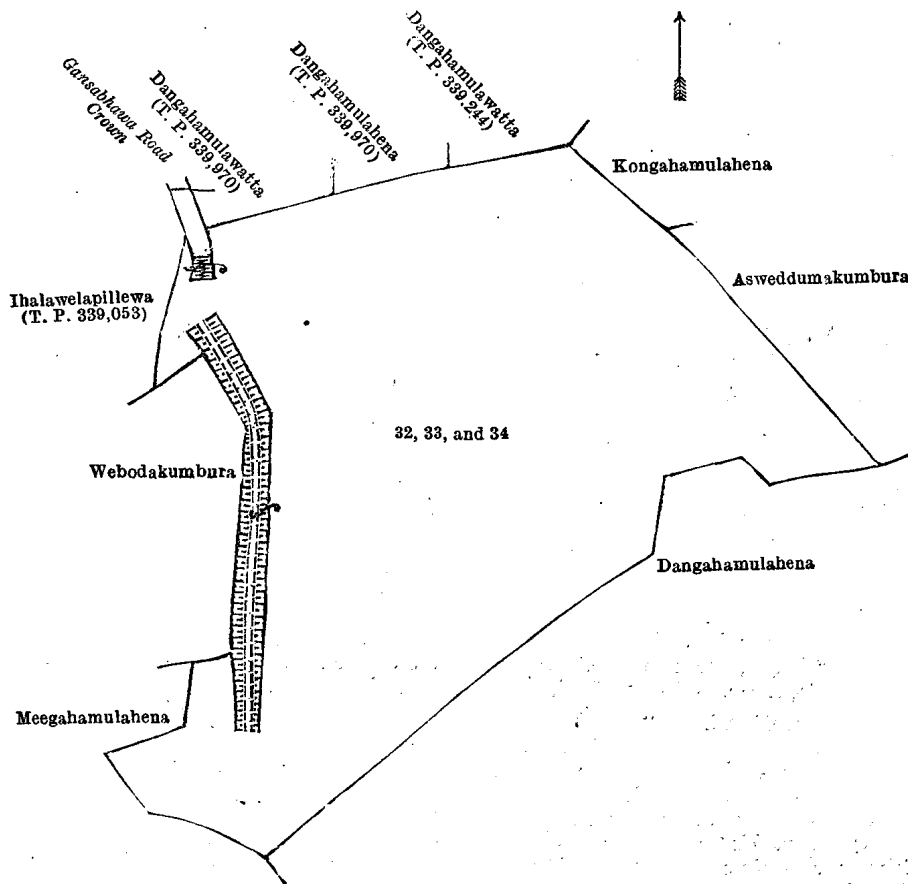
C. H. VINCE,  
for Surveyor-General.

Lot.	Name of Land.	IV.—Block survey preliminary plan 1,736.
32	.. Ihalawelapillewa (reservation for bund)	.. ..
33	.. Hapuhenyaya (reservation for bund)	.. ..
34	.. Mahawewa (tank and bund)	.. ..

Extent, A.	R.	P.
..	0	0 22
..	0	1 6
..	11	0 31

11 2 19

and bounded as follows : on the north by the Gansabhawa road to be declared the property of the Crown under the Waste Lands Ordinances, Dangahamulawatta sold by the Crown (T. P. 339,970), Dangahamulahena sold by the Crown (T. P. 339,970), Dangahamulawatta sold by the Crown (T. P. 339,244) ; on the east by Kongahamulahena claimed by Herat Mudiyansele Ranhamy and others, Asweddumakumbura claimed by Herat Mudiyansele Ukkubanda and another, Dangahamulahena claimed by Herat Mudiyansele Dingiri Banda and others ; on the south by Dangahamulahena claimed by Herat Mudiyansele Dingiri Banda and others, Meegahamulahena claimed by Herat Mudiyansele Dingiri Banda and others ; on the west by Meegahamulahena claimed by Herat Mudiyansele Dingiri Banda and others, Webodakumbura claimed by Herat Mudiyansele Ukku Banda and others, Ihalawelapillewa sold by the Crown (T. P. 339,053).



Surveyor-General's Office,  
Colombo, August 2, 1922.

Scale of 4 Chains to an Inch.

C. H. VINCE,  
for Surveyor-General.

September 5, 1922.

N. A. HAMPTON,  
Special Officer.

**Kurunegala S. O. No. 3,278.****Order under Section 4, Sub-section (1), of "The Waste Lands Ordinances of 1897, 1899, 1900, and 1903,"  
declaring Land to be Crown Property.**

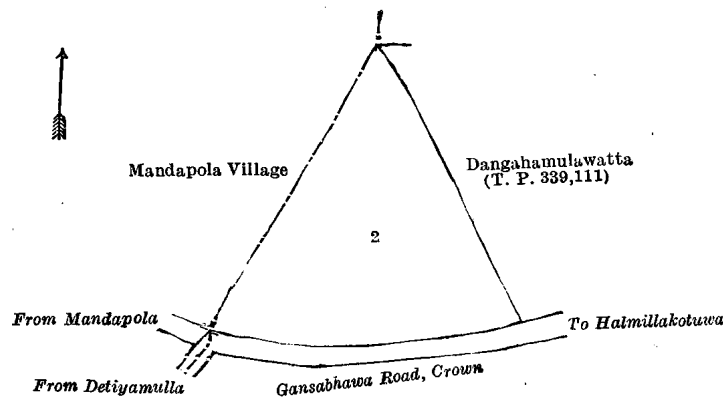
In the matter of the land commonly called or known as Nugagahamulahena, situate in the village of Walpaluwa, in the Giratalane korale of the Dewamedhi hatpattu of the Kurunegala District, in the North-Western Province, and of "The Waste Lands Ordinances of 1897, 1899, 1900, and 1903."

WHEREAS in pursuance of section 1 of the said Ordinances it was duly notified on the 21st day of May, 1920, that if no claim to the land commonly called or known as Nugagahamulahena, situate in the village of Walpaluwa, in the Giratalane korale of the Dewamedhi hatpattu of the Kurunegala District, in the North-Western Province, containing in extent 2 acres and 31 perches, and shown as lot 2 in block survey preliminary plan 1,736 and in the annexed diagram, was made to Mungo Tennent Archibald, Special Officer appointed under section 28 of the said Ordinances, within the period of three months from the date specified in such notice, such land would be declared the property of the Crown, and dealt with on account of the Crown (*vide* Notice No. 7,549):

And whereas (1) Muna Kana Awanna Adam Lebbe, (2) Herat Mudiyanselage Banda, and (3) ditto Menchinona made claim thereto; and whereas the said 1st claimant entered into an agreement in writing dated the 22nd day of September, 1921, whereby in consideration of his being declared the purchaser of lot 2 of the notice and of the block survey preliminary plan 1,736, upon payment to the Government Agent at Kurunegala or to the Settlement Officer, on or before the 22nd day of December, 1921, of a sum of Rupees Forty only (Rs. 40), he withdrew his claim to lot 18 of the notice and of the block survey preliminary plan 1,736; and whereas it was further agreed that in default of such payment the claim of the said 1st claimant to the said land, in respect of which the said payment was to be made should also be considered to have been withdrawn, and the said land should be declared to be the property of the Crown; and whereas the said 1st claimant has failed to make the said payment by the due date, his claim to the said lot 2 is considered to have been withdrawn; and whereas the said 2nd and 3rd claimants entered into an agreement in writing dated the 22nd day of September, 1921, whereby in consideration of the Settlement Officer settling as private property outside the Waste Lands Ordinances lot 18 of the notice and of the block survey preliminary plan 1,736, they withdrew their claims to the above-mentioned lot 2 of this order; I, Norman Albert Hampton, Special Officer appointed under section 28 of the said Ordinances, under and by virtue of the powers vested in me in that behalf by section 4 of the said Ordinances, do hereby on this 5th day of September, 1922, order and declare under section 4, sub-section (1), of the said Ordinances, that the said land, as more fully described herein below, is the property of the Crown.

*Description of the Land referred to.*

The land commonly called or known as Nugagahamulahena, situate in the village of Walpaluwa, in the Giratalane korale of the Dewamedhi hatpattu of the Kurunegala District, in the North-Western Province, containing in extent 2 acres and 31 perches, and shown as lot 2 in block survey preliminary plan 1,736 and in the annexed diagram; and bounded as follows: on the north by the village limit of Mandapola, Dangahamulawatta sold by the Crown (T. P. 339,111); on the east by Dangahamulawatta sold by the Crown (T. P. 339,111); on the south by the Gansabhawa road from Halmillakotuwa to Mandapola to be declared the property of the Crown under the Waste Lands Ordinances; on the west by the village limit of Mandapola.



Surveyor-General's Office,  
Colombo, August 2, 1922.

Scale of 4 Chains to an Inch.

September 5, 1922.

N. A. HAMPTON,  
Special Officer.

C. H. VINCE,  
for Surveyor-General.

**Kurunegala S. O. No. 3,279.****Order under Section 2 of "The Waste Lands Ordinances of 1897, 1899, 1900, and 1903,"  
declaring Land to be Crown Property.**

In the matter of the lands commonly called or known as a road, a cart track, Hinguruwewa (tank and bund), &c., situate in the village of Moragolla, in the Giratalane korale of the Dewamedhi hatpattu of the Kurunegala District, in the North-Western Province, and of "The Waste Lands Ordinances of 1897, 1899, 1900, and 1903."

THE notice required by section 1 of "The Waste Lands Ordinances of 1897, 1899, 1900, and 1903," having been duly published in manner prescribed by that section in respect of the above-named lands (*vide* Notice No. 7,700), and no claim having been made to the said lands or to any interest therein within the period of three months from the date specified in the said notice, I, Norman Albert Hampton, Special Officer appointed under section 28 of the said Ordinances, under and by virtue of the powers vested in me in that behalf by section 2 of the said Ordinances, do hereby on this 10th day of September, 1922, order and declare that the said lands, as more fully described herein below, situate in the village of Moragolla, in the Giratalane korale of the Dewamedhi hatpattu of the Kurunegala District, in the North-Western Province, and shown as lots 1, 4A, 13, 16, 23, and 26 in block survey preliminary plan 1,696 and in the annexed diagrams, and containing in extent 21 acres 2 roods and 18 perches, are the property of the Crown.

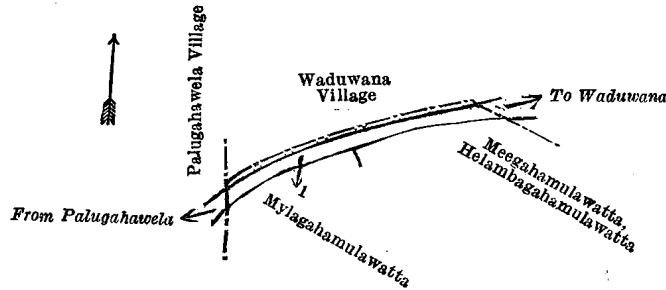
*Description of the Lands referred to.*

The following lots situate in the village of Moragolla, in the Giratalane korale of the Dewamedhi hatpattu of the Kurunegala District, in the North-Western Province, as described in the annexed diagrams :—

I.—Block survey preliminary plan 1,696.

Lot.	Name of Land.	Extent, A. R. P.
1	Road	0 0 26

and bounded as follows : on the north by the village limit of Waduwana ; on the east by the road to Waduwana ; on the south by Meegahamulawatta and Helambaghamulawatta claimed by Henayaka Mudiyansele Kirihamy Arachchi and others, Mylaghamulawatta claimed by Henayaka Mudiyansele Ranhamy and others ; on the west by the village limit of Palugahawela.



Surveyor-General's Office,  
Colombo, August 1, 1922.

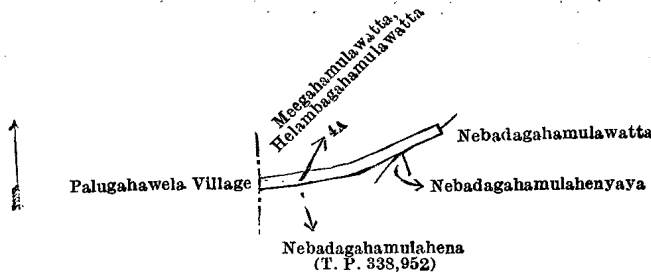
Scale of 4 Chains to an Inch.

C. H. VINCE,  
for Surveyor-General.

II.—Block survey preliminary plan 1,696.

Lot.	Name of Land.	Extent, A. R. P.
4A	Cart track	0 0 11

and bounded as follows : on the north by Meegahamulawatta and Helambaghamulawatta claimed by Henayaka Mudiyansele Kirihamy Arachchi and others ; on the east by Nebadaghamulawatta claimed by Henayaka Mudiyansele Kiri Banda and others ; on the south by Nebadaghamulawatta claimed by Henayaka Mudiyansele Kiri Banda and others, Nebadaghamulahenyaya (private), Nebadaghamulahena sold by the Crown (T. P. 338,952) ; on the west by the village limit of Palugahawela.



Surveyor-General's Office,  
Colombo, August 1, 1922.

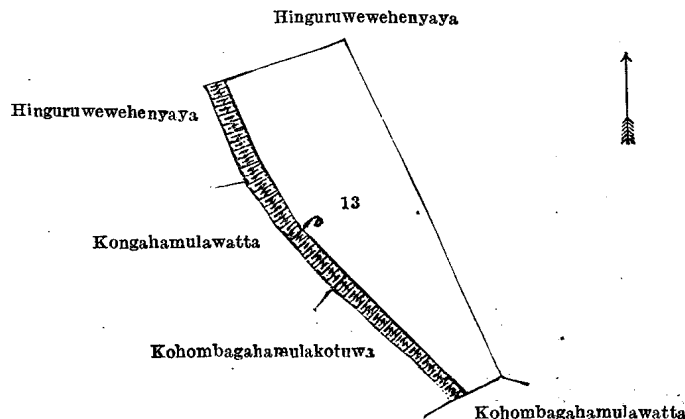
Scale of 4 Chains to an Inch.

C. H. VINCE,  
for Surveyor-General.

III.—Block survey preliminary plan 1,696.

Lot.	Name of Land.	Extent, A. R. P.
13	Hinguruwewa (tank and bund)	1 3 26

and bounded as follows : on the north and east by Hinguruwewahenyaya (private) ; on the south by Kohombaghamulawatta claimed by Henayaka Mudiyansele Appuhamy and others, Kohombaghamulakotuwa (private) ; on the west by Kohombaghamulakotuwa (private), Kongahamulawatta claimed by Herath Mudiyansele Kiri Banda and others, Hinguruwewehenyaya (private).



Surveyor-General's Office,  
Colombo, August 1, 1922.

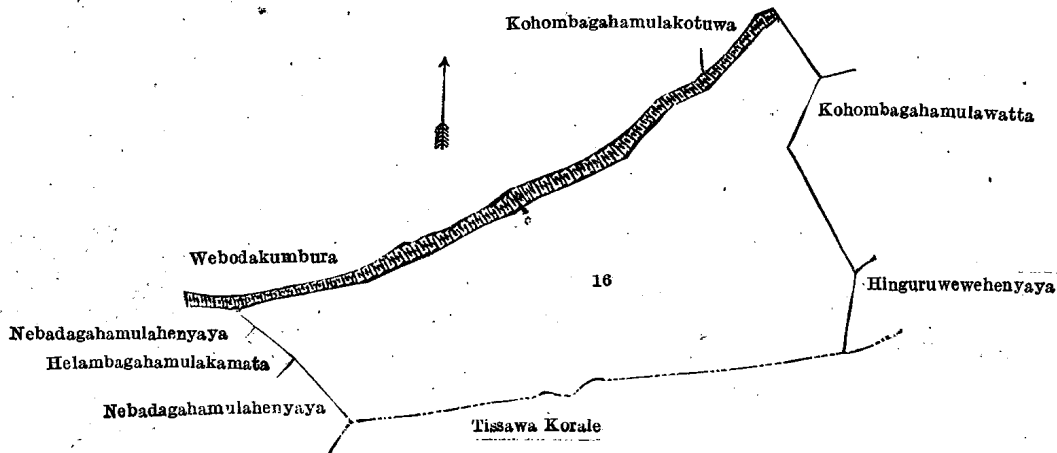
Scale of 4 Chains to an Inch.

C. H. VINCE,  
for Surveyor-General.

IV.—Block survey preliminary plan 1,696.

Lot.	Name of Land.	Extent, A. R. P.
16	Siyambalagahawewa (tank and bund)	5 0 34

and bounded as follows : on the north by Webodakumbura claimed by Henayaka Mudiyansele Kiri Menika and others, Kohombagahamulakotuwa (private); on the east by Kohombagahamulakotuwa (private), Kohombagahamulawatta claimed by Henayaka Mudiyansele Appuhamy and others, Hinguruwewehenyaya (private); on the south by the boundary limit of the Tissawa korale; on the west by Nabadagahamulahenyaya (private), Helambagahamulakamata claimed by Henayaka Mudiyansele Kirihamy Arachchi, Nabadagahamulahenyaya (private).



Surveyor-General's Office,  
Colombo, August 1, 1922.

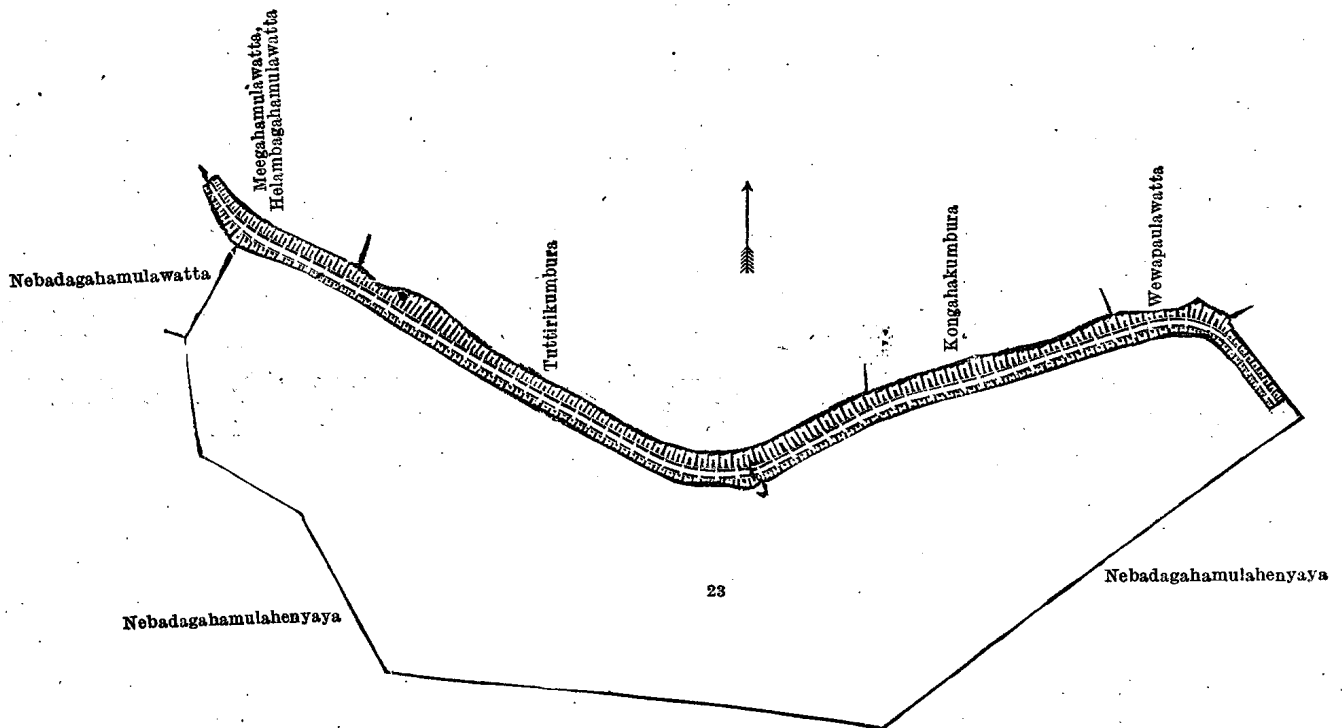
Scale of 4 Chains to an Inch.

C. H. VINCE,  
for Surveyor-General.

V.—Block survey preliminary plan 1,696.

Lot.	Name of Land.	Extent, A. R. P.
23	Mahawewa (tank and bund)	12 3 1

and bounded as follows : on the north by Meegahamulawatta and Helambagahamulawatta claimed by Henayaka Mudiyansele Kirihamy Arachchi and others, Tuttirikumbura claimed by Henayaka Mudiyansele Bandirala and others, Kongahakumbura claimed by Herat Mudiyansele Kiri Banda and others, Wewapaulawatta claimed by Henayaka Mudiyansele Kirihamy Arachchi; on the east and south by Nabadagahamulahenyaya (private); on the west by Nabadagahamulahenyaya (private), Nabadagahamulawatta claimed by Henayaka Mudiyansele Kiri Banda and others.



Surveyor-General's Office,  
Colombo, August 1, 1922.

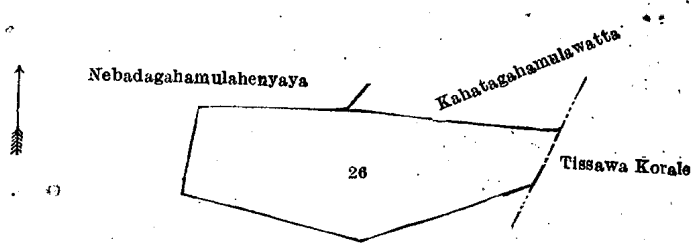
Scale of 4 Chains to an Inch.

C. H. VINCE,  
for Surveyor-General.

VI.—Block survey preliminary plan 1,696.

Lot.	Name of Land.	Extent, A. R. P.
26	Iswetiya (water-hole)	1 2 0

and bounded as follows : on the north by Nabadagahamulahenyaya (private), Kahatagahamulawatta (private); on the east by the boundary limit of the Tissawa korale; on the south and west by Nabadagahamulahenyaya (private).



Surveyor-General's Office,  
Colombo, August 1, 1922.

Scale of 4 Chains to an Inch.  
N. A. HAMPTON,  
Special Officer.  
September 10, 1922.

C. H. VINCE,  
for Surveyor-General.

**Kurunegala S. O. No. 3,280.**

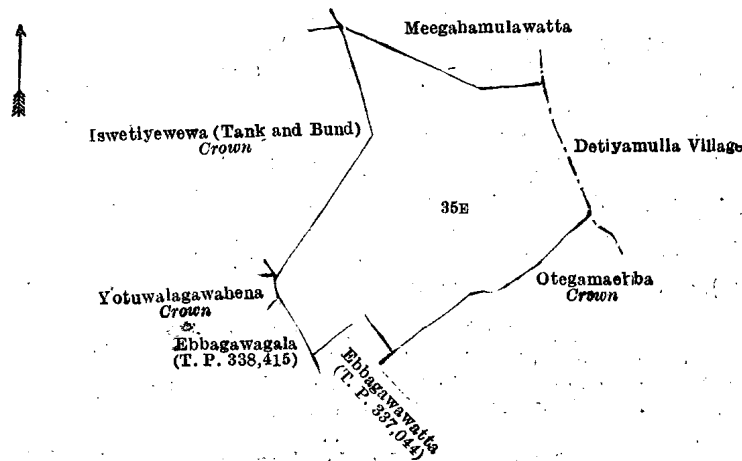
**Order under Section 2 of "The Waste Lands Ordinances of 1897, 1899, 1900, and 1903,"  
declaring Land to be Crown Property.**

In the matter of the land commonly called or known as Ebbagawagala *alias* Kosgahumulagala, situate in the village of Otegama, in the Giratalane korale of the Dewamedhi hatpattu of the Kurunegala District, in the North-Western Province, and of "The Waste Lands Ordinances of 1897, 1899, 1900, and 1903."

THE notice required by section 1 of "The Waste Lands Ordinances of 1897, 1899, 1900, and 1903," having been duly published in manner prescribed by that section in respect of the above-named land (*vide* Notice No. 7,988), and no claim having been made to the said land or to any interest therein within the period of three months from the date specified in the said notice, I, Norman Albert Hampton, Special Officer appointed under section 28 of the said Ordinances, under and by virtue of the powers vested in me in that behalf by section 2 of the said Ordinances, do hereby on this 17th day of September, 1922, order and declare that the said land, as more fully described herein below, situate in the village of Otegama, in the Giratalane korale of the Dewamedhi hatpattu of the Kurunegala District, in the North-Western Province, and shown as lot 35E in block survey preliminary plan 1,725 and in the annexed diagram, and containing in extent 2 acres 1 rood and 30 perches, is the property of the Crown.

*Description of the Land referred to.*

The land commonly called or known as Ebbagawagala *alias* Kosgahumulagala, situated in the village of Otegama, in the Giratalane korale of the Dewamedhi hatpattu of the Kurunegala District, in the North-Western Province, containing in extent 2 acres 1 rood and 30 perches, and shown as lot 35E in block survey preliminary plan 1,725 and in the annexed diagram; and bounded as follows: on the north by Meegahumulawatta claimed by Ratnayaka Mudiyansele Kiri Banda (Lekama) and others; on the east by the village limit of Detiyamulla, Otegamaebba to be declared the property of the Crown under the Waste Lands Ordinances; on the south by Otegamaebba to be declared the property of the Crown under the Waste Lands Ordinances, Ebbagawawatta sold by the Crown (T. P. 337,044); on the west by Ebbagawagala sold by the Crown (T. P. 338,415), Yotuwalagawahena to be declared the property of the Crown under the Waste Lands Ordinances, Iswetiyeewa (tank and bund) to be declared the property of the Crown under the Waste Lands Ordinances.



Surveyor-General's Office,  
Colombo, August 10, 1922.

Scale of 4 Chains to an Inch.  
N. A. HAMPTON,  
Special Officer.  
September 17, 1922.

C. H. VINCE,  
for Surveyor-General.

**Kurunegala S. O. No. 3,281.**

**Order under Section 4, Sub-section (1), of "The Waste Lands Ordinances of 1897, 1899, 1900, and 1903,"  
declaring Land to be Crown Property.**

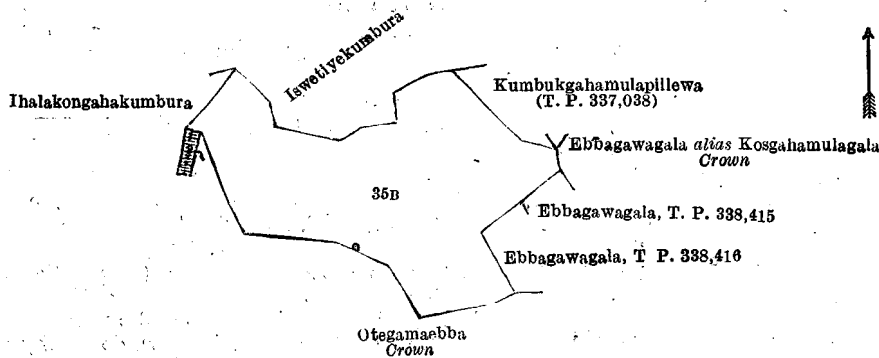
In the matter of the land commonly called or known as Yotuwalagawahena, situate in the village of Otegama, in the Giratalane korale of the Dewamedhi hatpattu of the Kurunegala District, in the North-Western Province, and of "The Waste Lands Ordinances of 1897, 1899, 1900, and 1903."

WHEREAS in pursuance of section 1 of the said Ordinances it was duly notified on the 28th day of October, 1921, that if no claim to the land commonly called or known as Yotuwalagawahena, situate in the village of Otegama, in the Giratalane korale of the Dewamedhi hatpattu of the Kurunegala District, in the North-Western Province, containing in extent 2 acres and 34 perches, and shown as lot 35B in block survey preliminary plan 1,725 and in the annexed diagram, was made to Norman Albert Hampton, Special Officer appointed under section 28 of the said Ordinances, within the period of three months from the date specified in such notice, such land would be declared the property of the Crown, and dealt with on account of the Crown (*vide* Notice No. 7,988):

And whereas Meeraussa Lekamalage Alitamby made claim thereto, and whereas the said claimant has withdrawn his claim to the said land, I, Norman Albert Hampton, the aforesaid Special Officer, under and by virtue of the powers vested in me in that behalf by section 4 of the said Ordinances, do hereby on this 17th day of September, 1922, order and declare, under section 4, sub-section (1), of the said Ordinances, that the said land, as more fully described herein below, is the property of the Crown.

*Description of the Land referred to.*

The land commonly called or known as Yotuwalagawahena, situated in the village of Otegama, in the Giratalane korale of the Dewameddi hatpattu of the Kurunegala District, in the North-Western Province, containing in extent 2 acres and 34 perches, and shown as lot 35B in block survey preliminary plan 1,725 and in the annexed diagram; and bounded as follows: on the north by Iswetiyeekumbura claimed by Ratnayaka Mudiyansele Kiri Banda (Lekama) and others, Kumbukgahamulapillewa sold by the Crown (T. P. 337,038); on the east by Kumbukgahamulapillewa sold by the Crown (T. P. 337,038), Ebbagawagala *alias* Kosgahamulagala to be declared the property of the Crown under the Waste Lands Ordinances, Ebbagawagala sold by the Crown (T. P. 338,415), Ebbagawagala sold by the Crown (T. P. 338,416); on the south by Otegamaebba to be declared the property of the Crown under the Waste Lands Ordinances; on the west by Otegamaebba to be declared the property of the Crown under the Waste Lands Ordinances, Ihalakongahakumbura claimed by Ratnayaka Mudiyansele Kiri Banda and others.



Surveyor-General's Office,  
Colombo, August 10, 1922.

Scale of 4 Chains to an Inch.  
N. A. HAMPTON,  
Special Officer.

C. H. VINCE,  
for Surveyor-General.

**Order under Section 4, Sub-section (1), of "The Waste Lands Ordinances of 1897, 1899, 1900, and 1903," declaring Land to be Crown Property.**

In the matter of the lands commonly called or known as Mipitiya-ella, Hulangahahinne (reservation for path), situate the village of Bodadeniya, in the Pasbage korale of the Uda Bulatgama division of the Kandy District of the Central Province, and of "The Waste Lands Ordinances, 1897, 1899, 1900, and 1903."

WHEREAS in pursuance of section 1 of the said Ordinances it was duly notified on the 15th day of February, 1918, that if no claim to the lands commonly called or known as Mipitiya-ella, Hulangahahinne (reservation for path), situate in the village of Bodadeniya, in the Pasbage korale of the Uda Bulatgama division of the Kandy District of the Central Province, containing in extent 2 acres 3 roods and 28 perches, and shown as lots 2 and 3 in preliminary plan 6,741, as described in the annexed diagram, was made to the Assistant Government Agent of the Kandy District of the Central Province, within the period of three months from the date specified in such notice, such land would be declared the property of the Crown, and dealt with on account of the Crown (*vide* Notice No. 6,770):

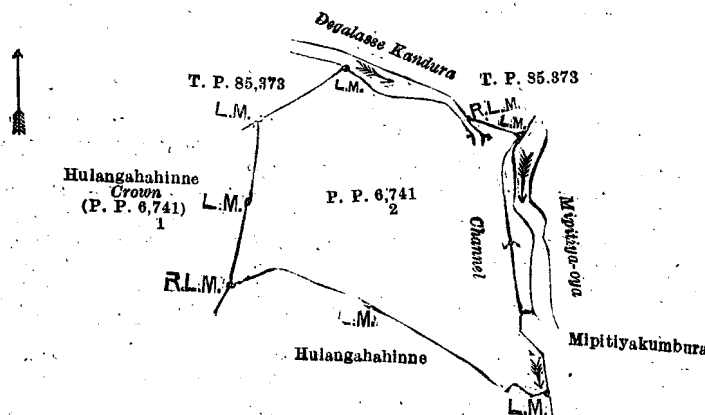
And whereas (1) Muna Cader Batcha Saibo made claim to the above-mentioned lots 2 and 3 of this order and whereas (2) Gardige Mahawattage Daniel Silva made claim to the above-mentioned lot 2 of this order; and where s the said 1st claimant entered into an agreement in writing dated the 12th day of October, 1920, whereby he withdrew his claim to the above-mentioned lots 2 and 3 of this order, in consideration of his being declared the purchaser of lots 1, 4, 5, and 6 in preliminary plan 6,741 on payment of a sum of Rs. 470.50 to the Government Agent, Kandy, on or before the 11th day of January, 1921; and whereas the said 2nd claimant entered into an agreement in writing dated the 22nd day of November, 1918, whereby he withdrew his claim to the above-mentioned lot 2 of this order, I, Harry James Leigh Leigh-Clare, Assistant Government Agent of the Kandy District of the Central Province, under and by virtue of the powers vested in me in that behalf by section 4 of the said Ordinances, do hereby on this 14th day of September, 1922, order and declare, under section 4, sub-section (1), of the said Ordinances, that the said lands, as more fully described herein below, are the property of the Crown.

*Description of the Lands referred to.*

The following lots situated in the village of Bodadeniya, in the Pasbage korale of the Uda Bulatgama division of the Kandy District of the Central Province, as described in the annexed diagrams:—

Lot.	Name of Land.	I.—Preliminary plan 6,741.	Extent, A. R. P.
2	Mipitiya-ella		2 3 15

and bounded as follows: on the north by T. P. 85,373, Degalassekandura; on the east by Mipitiya-oya, Mipitiyakumbura claimed by Daniel Silva, and a channel; on the south by Hulangahahinne claimed by Manukularatne; and on the west by Hulangahahinne claimed by the Crown (lot 1 in P. P. 6,741).

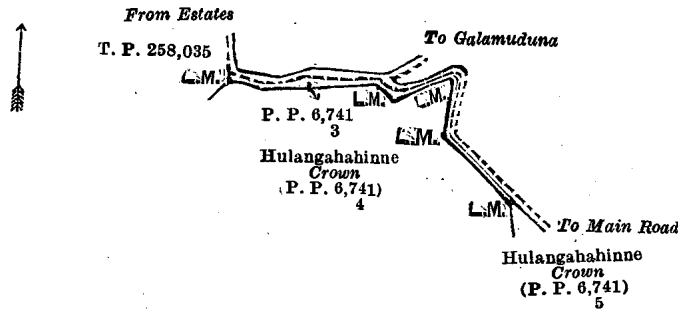


Surveyor-General's Office,  
Colombo, March 13, 1922.

Scale of 4 Chains to an Inch.

C. R. LUNDIE,  
for Surveyor-General.

Lot. Name of Land. II.—Preliminary plan 6,741. Extent, A. R. P.  
 3 .. Hulangahahinne (reservation for path) .. 0 0 13  
 and bounded as follows : on the north by a path ; on the east by a path and Hulangahahinne claimed by the Crown (lot 5 in P. P. 6,741) ; on the south by Hulangahahinne claimed by the Crown (lot 4 in P. P. 6,741) ; and on the west by T. P. 258,035.



Surveyor-General's Office,  
Colombo, March 13, 1922.

Scale of 4 Chains to an Inch.  
H. J. L. LEIGH-CLARE,  
Assistant Government Agent.

C. R. LUNDIE,  
for Surveyor-General.

**PRELIMINARY NOTICES.**

**Kurunegala Notice no. 8,208.**

**Notice under "The Waste Lands Ordinances of 1897, 1899, 1900, and 1903."**

TAKE notice that unless within three months from November 3, 1922, the persons, if any, who claim any interest in the lands hereinafter mentioned or in any one or more of such lands or to some interest therein make claim in person or in writing to the said lands or any of them or to some interest therein to N. A. Hampton, Esq., Special Officer appointed under section 28 of "The Waste Lands Ordinances of 1897, 1899, 1900, and 1903," at his office at Colombo :

Such Special Officer, in pursuance of the powers vested in him by the said Ordinances, will declare by writing under his hand that the said lands, or such of them as to which no claim has been made, are the property of the Crown.

N. A. HAMPTON,  
Special Officer.

NOTE.—A claim to a right of way over the said lands or any of them is a claim to an interest in the land or lands.

*Description of the Lands referred to.*

The following lots situated in the village of Kekunewa, in the Pahala Wisideke korale of the Wannī hatpattu of the Kurunegala District, in the North-Western Province, as described in the annexed diagram :—

Block survey preliminary plan 1,886.

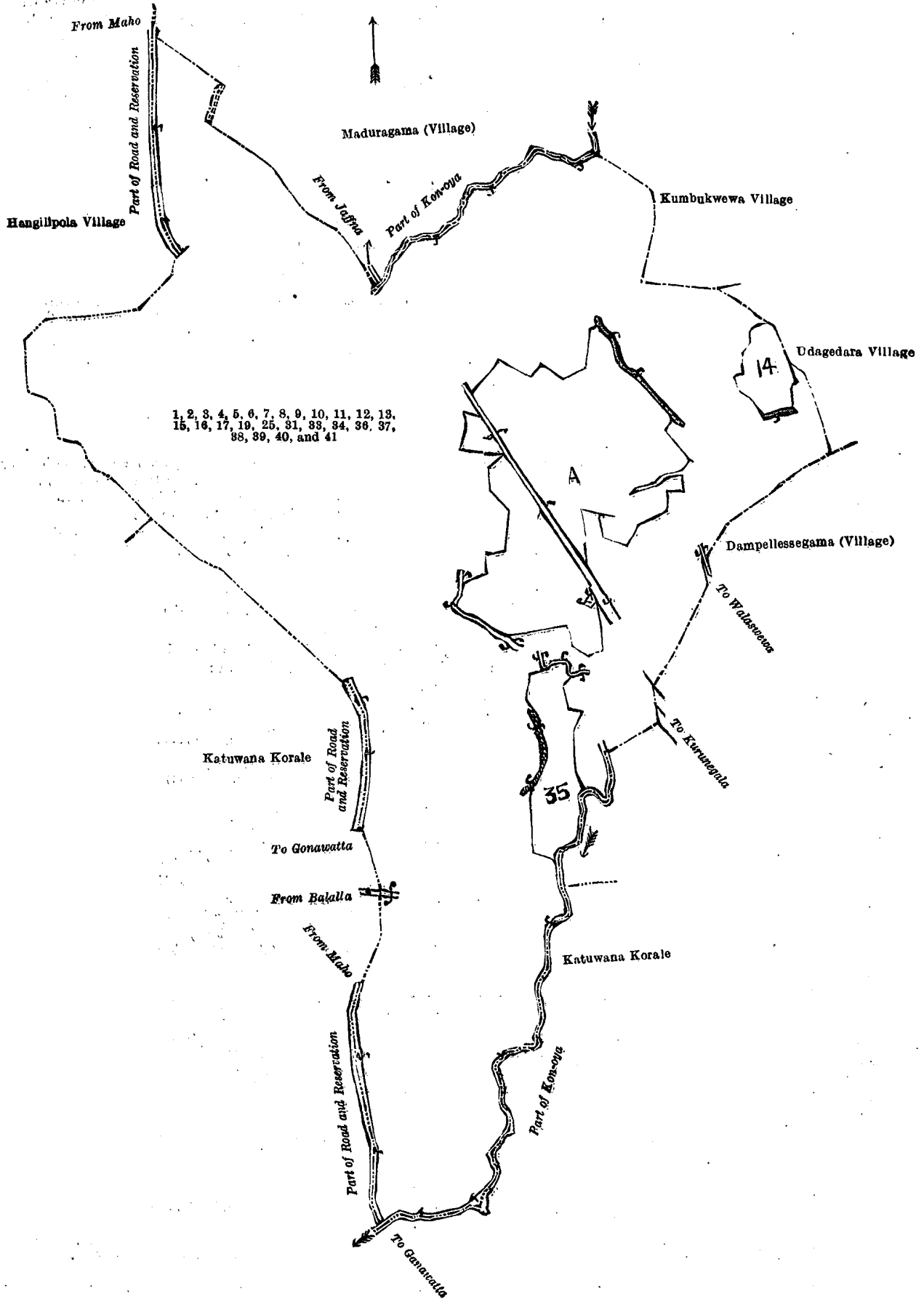
Lot.	Name of Land.	Extent, A. R. P.	Lot.	Name of Land.	Extent, A. R. P.
1	Galagawahena (railway reservation)	6 1 20	16	Gansabhawa road	0 2 22
2	Yaddigamayaya	66 3 4	17	Bogahamulagala (reservation for tank bund)	0 2 38
3	Minor road and reservation	5 1 37	19	Road (means of access)	0 1 4
4	Pitalehenyaya	146 0 15	25	Timbirigasaweddumehena	22 3 33
5	Kon-oya (stream)	3 2 29	31	Halambaghamullehena	16 2 8
6	Minor road and reservation (part of)	1 1 16	33	Iginigahamullehena	9 1 6
7	Diwurupitiyahenayaya and Diwurupitiyewatta	39 3 6	34	Welasmattehena	4 1 38
8	Kon-oya (stream) part of	0 2 22	36	Dodangollawewa (tank and bund)	4 2 6
9	Minipiteniya (cemetery)	0 1 9	37	Minor road and reservation (part of)	0 3 28
10	Gansabhawa road	0 2 14	38	Gansabhawa road	1 0 14
11	Ankandeyaya	11 0 34	39	Pahalatutiripitiyahenyaya	65 2 13
12	Wekandepaulahena (reservation for tank bund)	0 3 22	40	Minor road (part of)	1 1 38
13	Kekunewawewa (tank and bund)	22 3 8	41	Kon-oya (stream) part of	1 2 25
15	Godellapitahena	16 0 25			
				<b>Total</b>	<b>452 1 14</b>

and bounded as follows : on the north by the village limit of Maduragama, part of Kon-oya (the village limit of Maduragama), the village limit of Kumbukwewa ; on the east by the village limits of Kumbukwewa, Udagedera, Dampellessegama, part of Kon-oya (the village limit of Katuwana) ; on the south by part of Kon-oya (the village limit of Katuwana) ; on the west by the boundary of the Katuwana korale (part of road and reservation, the village limit of Hangilipola).

NOTE.—The following lots lying within the above-mentioned boundaries are excluded from this notice and their aggregate acreage of 67 acres 1 rood and 13 perches is not included in the acreage of 452 acres 1 rood and 14 perches given above :—

Block survey preliminary plan 1,886.

Lot.	Name of Land.	Extent, A. R. P.	Lot.	Name of Land.	Extent, A. R. P.
14	Pinkumbura (T. P. 80,160)	4 2 39		Meegahakumbura, Pahalakumbura, Asweddumakumbura	17 0 19
A 18	Bogahamulagala	1 2 14	A 27	Galagawawatta	1 0 21
A 20	Bogahamullewatta	2 0 23	A 28	Timbirigahamulahena	1 0 34
A 21	Suriyagahakamatta (threshing-floor)	0 0 7	A 29	Ehatugahamullewatta and Siyambalagahamullewatta	1 1 4
A 22	Helambagahakumbura, Meegahakumbura, Doluwamullakumbura, Dangahakumbura, Bogahakumbura, Gambirigahakumbura, Wanmullakumbura, Galagawakumbura, and Kongahakumbura	24 1 38	A 30	Siyambalagahamullewatta	0 1 32
A 23	Meegahamullewatta	0 3 17	A 32	Kadurugahamullekamatta (threshing-floor)	0 0 21
A 24	Timbirigaha-asweddumma (T. P. 80,161)	1 2 37	35	Meegahamulakumbura, Kongahakumbura, Bogahakumbura, and Pahalakumbura	10 1 27
A 26	Pitakotuwekumbura, Muttattuwa-kumbura, Suriyagahakumbura,			<b>Total</b>	<b>67 1 13</b>



Surveyor-General's Office,  
Colombo, September 28, 1922.

Scale of 16 Chains to an Inch.  
Kurunegala S. O. 66—1922.

C. H. VINCE,  
for Surveyor-General.



## LAND SALES IN THE SOUTHERN PROVINCE.

No. 3,959, S. P.—The Assistant Government Agent, Hambantota, will on Thursday, December 21, 1922, at 10 A.M. at the Ambalantota Resthouse, put up to auction, for sale or settlement, or will otherwise dispose of, the under-mentioned portions of Crown land, in accordance with the regulations of Government regarding land sales. Thirty-eight allotments of land situated in the East Giruwa pattu division of the Hambantota District of the Southern Province.

Lot.	Name of Land.	Name of Applicant.	Description.	Extent.			Upset price per acre, Rs.
				A.	R.	P.	
Final village plan 441. Village—Dikwala.							
1G	Julgahakoratuwa	Rubasin Arachchige Salman	Chena	1	0	2	16
1H	Ambagahakoratuwa	Wirakkodiarachchige Don Dinoris	do.	1	0	8	22
Final village plan 454. Village—Udakanuketiya.							
1AR	Bokkuweyayepitakella	Don Hendrick Wijesekera of Pallegama	Chena	5	1	25	31
1AS	Ditto <i>alias</i> Paralangkora-tuwa	Don Johannes Abeyasinhe Wijesekera	do.	2	0	20	31
1AU	Godawanekoratuwa <i>alias</i> Siyambalagahakoratuwa	Don Davith Rajapaksa Wiraman of Palleanuketiya	do.	1	3	38	31
1AX	Siyambalagahakoratuwa	do.	do.	2	3	31	31
1AZ	Godawanekoratuwa	do.	do.	0	3	12	22
1BA	Ditto <i>alias</i> Pansalewatta	(1) Amarakon Jalat Patiranage Don Andris of Palle Kanuketiya, (2) Goigodagamage Don Lewis of Uda Kanuketiya	do.	1	0	16	22
1BB	Do.	do.	Garden	0	1	0	22
12D	Lunuweraniyagahakoratuwa <i>alias</i> Wattewalagawahena	Edirisinha-arachchige Babahamy	do.	0	3	37	31
12E	Malittagahakoratuwa <i>alias</i> Wattewalagawahena	Ditto wife of the late Hettigamage Don Carolis	Chena	0	3	31	31
12G	Bokkuweyayepitakella	Don Hendrick Wijesekera of Pallegama	do.	3	1	15	30
12G1	Bokkuwelanda	Don Davith Wijesekera Hettiarachchige of Palleanuketiya	do.	3	0	18	35
Final village plan 459. Village—Kiula.							
1AS	Gurugodayaya <i>alias</i> Medakattiya	Encroachment by Don Jacoris Warnakula Edirisuriya of Minietiliya	Native garden with a tiled house worth Rs. 500	0	2	24	60
1AZ	Ketungahahena	Wirasin Pattiyagamage Don Lewis	Chena	0	3	36	31
1S	Panguwakumbureatmaga	Don Siyadoris Wirasin Gunasekera of Minietiliya	do.	0	3	16	36
1BB	Sippigodella	D. J. W. Edirisuriya and Don Thomas Abeyasinhe Wirawarna	Chena with a house worth Rs. 125	1	0	0	50
1BD	Gurugodayaya <i>alias</i> Ketangahayaya	Siriwardena Hewage Mendis Appu	Chena	1	0	0	36
1BE	Gurugodayaya <i>alias</i> Ketangahawatta	Wisunthu Baduge Podihami	Chena with a hut worth Rs. 20	1	0	17	31
1BG	Ketangahayaya <i>alias</i> Ketangahahenekebella	Samarasekera Vidana Patiranage Malhami	Chena	0	3	33	22
1BI	Palugahawatta <i>alias</i> Mahapalassa	Sinapatabendige Don Nikulas	do.	0	3	26	22
1BN	Palugahayaya <i>alias</i> Julgahawelalanda	(1) Siriwarnasinarachi Patabendige Poronis of Kalametiya, (2) Pattiyakumburage Gunoris of ditto, and (3) D. J. W. Edirisuriya of Minietiliya	do.	2	1	10	41
1BS	Mahapelessa	Sinapatabendige Don Nicholas	do.	2	0	32	26
1BT	Siyambalagahakoratuwa	Siriwarnasinarachi Patabendige Poronis	do.	2	0	8	26
1BU	Do.	Pattiyakumburage Gunoris	do.	2	0	10	26
1AD1	Ketangahahena	Edirisuriya Patabendige Samel Appu	do.	1	0	17	41
1AD	Julgahakoratuwa <i>alias</i> Ketangahahena	S. P. Pioris	do.	1	1	16	36
11B	Sippigodellekalapueliya	Don Thomis Siriwarnasinha and Alutpatabendige Heenhami	Meadow	1	1	5	41
Final village plan 464. Village—Mamadola.							
1R	Udarotayaya	Encroachment by Mohotti Malwattage Felix	Garden	1	1	25	—*
1A1	Lihinianara Hawarinugetota	P. W. D. Andris of Pallerota	Chena	1	0	0	36
1AK	Malittangahakoratuwa	A. K. James	do.	1	3	29	31
9L	Malgahawatta	J. Janis Appu	do.	1	0	3	31
9N	Bokutukanda	Abeydeera Wijesuriya Patabendige Babunhami	do.	1	0	8	26
9R	Bokutuyaya	Hendrick Ubesin Jayawardena	do.	1	0	6	26
9S	Bokutulanda	Charles Ediriwira Wijesuriya of Kottegoda	do.	1	0	6	26
9T	Do.	Arukattipatabendige Don Samuel	do.	1	0	6	26

Lot.	Name of Land.	Name of Applicant.	Description.	Extent.		Upset price per acre, Rs.
				A.	R. P.	
9 u	Bokutulanda	(1) Jayasuriya Patabendige Davith Sinno of Tangalla, (2) Daluwattege Don Dionis	Chena	1	3 36	26
9x	Do.	Andarayas Appuhamy Ratnayaka	do.	1	0 11	26

\* The upset price of this lot will be notified at the time of sale.

Further information regarding these lands can be obtained from the Assistant Government Agent, Hambantota, and plans of them from the Surveyor-General.

Colonial Secretary's Office,  
Colombo, October 28, 1922.

F. BOWES,  
Acting Colonial Secretary.

No. 3,960, S. P.—The Government Agent, Southern Province, will on Tuesday, December 19, 1922, at 1 P.M., at his office in Galle Kachcheri, put up to auction, for sale or settlement, or will otherwise dispose of, the under-mentioned portions of Crown land, in accordance with the regulations of Government regarding land sales. Six allotments of land situated in the Talpe pattu division of the Galle District of the Southern Province.

Lot.	Name of Land.	Name of Applicant.	Description.	Extent.		Upset price per acre, Rs.
				A.	R. P.	
Preliminary plan 11,049. Village—Hiyare.						
19	Keranketiehena	William P. de Silva for V. E. L. S. Letchimanan Chetty of Galle	Chena	9	3 31	90
26	Keranketiegoda	do.	do.	17	3 17	80
28	Dolabodahena, Galagawakanda, Mahabenlekandedeniya	do.	do.	32	0 20	85
30	Etambagasimullepahalakumbura	do.	Paddy	1	0 17	40
31	Etambagasmullekanda, Keranketiegoda, Pelawattiegoda	do.	Chena	25	0 35	80
37	Etambagasmullekanda or Moragaleyaudumullekanda	do.	do.	10	0 31	75

Further information regarding these lands can be obtained from the Government Agent, Southern Province, and their plans from the Surveyor-General.

Colonial Secretary's Office,  
Colombo, October 31, 1922.

F. BOWES,  
Acting Colonial Secretary.

No. 3,961, S. P.—The Government Agent, Southern Province, will on Thursday, December 21, 1922, at 1 P.M., at his office in Galle Kachcheri, put up to auction, for sale or settlement, or will otherwise dispose of, the under-mentioned portions of Crown land, in accordance with the regulations of Government regarding land sales. Sixty-five allotments of land situated in the Wellaboda division of the Galle District of the Southern Province.

Lot.	Name of Land.	Name of Applicant.	Name of Claimant.	Description.	Extent.		Upset price per acre, Rs.
					A.	R. P.	
Preliminary plan 12,021. Village—Kahawe.							
1	Weligodawatta-addarakumbura <i>alias</i> Mahawela	—	K. M. Christian and others	Abandoned paddy field	8	2 9	40
2	Metigahapugedarawatta-addaraowita	—	K. B. Jarnal Appu and another	Garden Plantation	0	0 37	40 13
3	Mahawela	—	L. J. Siriwardena	Abandoned paddy field	2	0 0	40
4	Do.	—	J. P. Siriwardena	Garden Plantation	0	3 14	40 20
5	Kiralagaha-owita	—	E. D. Gurusinha and others	Garden Plantation	0	3 25	40 139
6	Welewatta-addarakumbura	—	L. Allis and another	Abandoned paddy field	0	1 6	40
7	Mahawela <i>alias</i> Muttettuwa	—	Mr. M. S. Gunaratna and another	do.	4	2 37	40
8	Do.	—	do.	do.	5	0 3	40
9	Do.	—	A. A. Ainis Gunasekera	do.	1	2 18	40
10	Batdanawela	—	Crown	do.	2	2 27	40
11	Do.	—	K. P. Edward	do.	1	0 15	40
12	Batdanawela <i>alias</i> Bissegoipola	—	Crown	Abandoned paddy field	4	0 20	40
13	Mahawela	—	do.	do.	5	0 5	40
14	Do.	—	do.	do.	5	0 12	40
15	Do.	—	do.	do.	5	0 24	40
Villages—Kahawe and Godagama.							
16	Mahawela	—	Crown	Abandoned paddy field	5	0 0	40
Village—Kahawe.							
17	Mahawela	—	Crown	Abandoned paddy field	5	0 1	40
18	Do.	—	do.	do.	5	0 3	40
Village—Godagama.							
19	Mahawela	—	Crown	Abandoned paddy field	5	0 0	40
20	Do.	—	do.	do.	4	3 25	40
21	Do.	—	do.	do.	5	2 13	40
22	Mahawela <i>alias</i> Nilewatta-addarakumbura	—	D. W. S. Amarasekara and another	do.	1	0 19	40

Lot.	Name of Land.	Name		Name of Claimant.	Description.	Extent.			Upset price per acre, Rs.
		of Applicant.	of Applicant.			A.	R.	P.	
23	Godawatta-addaraowita	..	—	..	K. B. G. William	..	Native garden	0 0 16	40
24	Do.	..	—	..	H. V. D. A. A. Wickrema-sinha	..	Garden	0 0 17	40
25	Do.	..	—	..	K. B. G. Andiris	..	Plantation	—	2 25
26	Do.	..	—	..	K. B. G. Arlis	..	Native garden	0 0 21	40
27	Godawatta-addarakalawita	—	..	..	K. B. G. Endiris	..	do.	0 0 12	40
28	Godawatta-addarawela <i>alias</i> Mahawela	—	..	..	H. V. D. A. A. Wickrema-sinha	..	Plantation	—	0 75
29	Mahawela	..	—	..	Crown	..	Garden	0 0 8	40
30	Do.	..	—	..	do.	..	Plantation	—	60
31	Do.	..	—	..	do.	..	Abandoned paddy field	0 2 37	40
32	Do.	..	—	..	do.	..	do.	4 3 28	40
33	Do.	..	—	..	do.	..	do.	5 0 9	40
34	Do.	..	—	..	do.	..	do.	4 3 38	40
35	Do.	..	—	..	do.	..	do.	4 3 9	40
36	Do.	..	—	..	do.	..	do.	5 1 9	40
37	Bendigodawatta	..	—	..	K. B. G. Samuel and another	..	do.	5 0 10	40
38	Mahawela	..	—	..	Crown	..	do.	2 1 16	40
39	Do.	..	—	..	do.	..	do.	5 1 34	40
40	Mahawela	..	—	..	Crown	..	Abandoned paddy field	5 0 8	40
41	Do.	..	—	..	do.	..	do.	5 0 16	40
42	Mahawela	..	—	..	Crown	..	Abandoned paddy field	3 0 17	40
43	Mahawela	..	—	..	Crown	..	Abandoned paddy field	1 0 22	40
44	Mahawela	..	—	..	Crown	..	Abandoned paddy field	1 2 35	—*
45	Mahawela	..	—	..	Crown	..	Abandoned paddy field	16 0 37	—*
46	Mahawela	..	—	..	Crown	..	Abandoned paddy field	5 3 34	40
47	Do.	..	—	..	L. Saradorishamy	..	Paddy field	1 2 15	40
48	Ginnaruwewatta-addaraowita	..	—	..	K. Rolis Appu and others	..	Garden	0 3 13	40
49	Mahawela	..	—	..	Crown	..	Plantation	—	20
50	Do.	..	—	..	do.	..	Abandoned paddy field	5 0 15	40
51	Do.	..	—	..	do.	..	do.	5 0 14	40
52	Do.	..	—	..	do.	..	do.	5 0 21	40
53	Berawayannewatta	..	—	..	E. D. Madanayaka	..	do.	5 0 14	40
54	Induruwegewatteowita	..	—	..	W. K. Charlis	..	Native garden	0 1 34	40
55	Managewatteowita	..	—	..	J. P. Paranavitana	..	Garden	0 0 29	40
56	Liyanagederawatta	..	—	..	L. J. Siriwardena	..	Plantation	—	6 50
57	Mahawela	..	—	..	Crown	..	Garden	0 0 19	40
58	Mahaweowita	..	—	..	D. Imanhamy	..	Native garden	0 0 35	40
59	Mahawela	..	—	..	Crown	..	Abandoned paddy field	5 0 36	40
60	Neralugedarawatteowita	..	—	..	D. Imanhamy	..	Native garden	0 1 10	40
61	Neralugedarawatta-addaraowita	..	—	..	K. M. Kristian	..	Abandoned paddy field	5 2 27	40
62	Dewalewatta-addaraowita	..	—	..	do.	..	Native garden	0 0 13	40
63	Gurulagahawatta-addaraowita <i>alias</i> Mahawelaowita	..	—	..	W. Oraliyas and others	..	Contains rubber	0 1 2	40
64	Bovitantiriwatta	..	—	..	do.	..	Plantation	—	1
65	Do.	..	—	..	do.	..	Naive garden	0 0 22	40
66	Do.	..	—	..	do.	..	do.	2 1 18	40
67	Do.	..	—	..	K. M. Kristian and another	..	Garden	0 0 20	40
68	Mahawela	..	—	..	K. M. Kristian	..	Plantation	—	42
69	Mahawela <i>alias</i> Welalangkumbura	..	—	..	J. P. Siriwardena	..	do.	0 0 35	40
70	Mahawela	..	—	..	J. P. Siriwardena and another	..	Native garden	2 1 0	40
71	Elagawakumbura	..	—	..	J. P. A. Gunawardena	..	Paddy field	0 2 35	40
72	Do.	..	—	..	J. P. Siriwardena and another	..	Lotus pond	0 0 13	40
73	Do.	..	—	..	J. P. A. Gunawardena	..	Abandoned paddy field	0 0 14	40

\* Reservation (not for sale).

Further information regarding these lands can be obtained from the Government Agent, Southern Province, and their plans from the Surveyor-General.

Colonial Secretary's Office,  
Colombo, November 1, 1922.

F. BOWES,  
Acting Colonial Secretary.

THE Government Agent of the Southern Province, Galle, is prepared to receive on or before Friday, November 24, 1922, at the Galle Kachcheri, written applications for the lease, subject to the provision that rent shall be revised at every interval of 30 years, counting from the date of the commencement of the lease, from January 19, 1923, the under-mentioned portions of Crown land to be planted with tea, rubber, or coconut. No such applications will be entertained unless the applicant gives his full name and address, and until he makes with the Government Agent, Southern Province, Galle, a deposit of survey fees as noted against each lot. Such deposit will not be returned until the lease of the land has been sold, or until it has been decided by the Government Agent, Southern Province, that it will not be sold. On Tuesday, December 19, 1922, at 1 P.M., at the Galle Kachcheri, the sale of the lease will be put up to auction, in accordance with the regulations of the Government regarding the lease of Crown lands. The highest bidder for the premium shall be the purchaser of the lease, but the bidding shall be confined to the original applicant and those other applicants whose applications shall have been made in the manner above specified.

The conditions of lease are obtainable from the Government Agent, Southern Province, and their plans from the Surveyor-General.

Four allotments of Crown land situated in Gangaboda pattu of the Galle District of the Southern Province.

Lot.	Name of Land.	Name of Applicant.	Extent.	Survey fees per acre.	Upset premium per acre.	Annual rent per acre for the first 30 years.	
						Each of the first 6 years.	Each of the remaining 24 years.
			A. R. P.	Rs. c.	Rs. c.	Rs. c.	Rs. c.
1	Gulugahakanda <i>alias</i> Koratuhēnetalawa	Jagodage Siyadoris of Urala	2 0 1	3 0	3 36	1 12	3 36*
2	Do.	do.	0 1 22	—	—	—	—†
3	Do.	Mr. D. F. Wijenarayana of Urala	22 1 31	3 0	3 36	1 12	3 36*
4	Do.	do.	0 3 8	—	—	—	—†
5	Do.	do.	1 0 28	—	—	—	—†
6	Do.	do.	25 1 34	3 0	3 36	1 12	3 36*
Village—Mabotuwana. Description.—Jungle							
7	Gulugahakanda	Mr. D. F. Wijenarayana of Urala	0 3 31	—	—	—	—†
8	Do.	do.	1 3 25	—	—	—	—†
9	Do.	Mr. William de Silva of Galle	23 3 39	3 0	3 36	1 12	3 36*

\* Timber on lots 1, 3, 6, and 9 has been valued at Rs. 6 per acre. The total amount due for timber on each lot must be paid in full on the date of lease sale.

† Reservation (not for lease sale).

Colonial Secretary's Office,  
Colombo, October 25, 1922.

F. BOWES,  
Acting Colonial Secretary.

## LAND SALES IN THE NORTH-WESTERN PROVINCE.

No. 2,202, N.W. P.—The Assistant Government Agent, Puttalam District, will on Thursday, December 14, 1922, at 10 A.M., at Madurankuli Resthouse, put up to auction, for sale or settlement, or will otherwise dispose of, the under-mentioned portions of Crown land, in accordance with the regulations of Government regarding land sales. Fifty-four allotments of land situated in the Puttalam pattu division of the Puttalam District of the North-Western Province.

Lot.	Name of Land.	Name of Applicant.	Name of Claimant.	Description.	Extent.	Upset price per acre, Rs.
Preliminary plan 4,926. Village—Mohoriya.						
1	Dangahahena	Elakirihamige Mudalihami	Crown	Chena	1 0 2	17.50*
Preliminary plan 5,018. Village—Mohoriya.						
1	Kongahahena	M. Appuhami, Velvidane	Crown	Scrub jungle	1 0 0	17*
Preliminary plan 4,480. Village—Punawitiya.						
2644	Rathmalgahawewahena	Kapuruhamige Kirihami	Crown	Chena	1 0 16	25*
Preliminary plan 4,246. Village—Wadatta.						
1744	Kiulakelemukalana	A. H. M. Banda Vidane	Crown	Forest	2 1 32	70
1745	Do.	A. H. M. Punchirala	do.	do.	2 3 17	70
1748	Do.	A. H. M. Mohottihami, Vidane	do.	do.	2 1 30	70
Preliminary plan 4,856. Village—Mundal.						
1	Mundalameidama	—	Thomas Rodrigo	Coconut garden, encroachment	0 0 29	796.55
2	Do.	—	B. N. R. W. Goonewardene	do.	0 0 9	655.55

Lot.	Name of Land.	Name of Applicant.	Name of Claimant.	Description.	Extent.		Upset price per acre, Rs.
					A.	R. P.	
3	Mundalameidama..	—	G. M. Perera	Coconut garden, encroachment	0	0 25	684
4	Do.	—	Juan Rodrigo	do.	0	0 32	905
5	Do.	—	Sinna Kadiraman	do.	0	0 14	528·57
6	Do.	—	Mrs. Joseph Rodrigo	do.	0	0 23	444·78
7	Do.	—	Davith Saparamadu	do.	0	2 27	982·71
Preliminary plan 5,016. Village—Thandivillu.							
2	Tandivillukadu and Taravay	G. M. Perera	Crown	Waste and scrub	4	3 26	60.
Preliminary plan 4,709. Village—Navatkadu.							
1	Periyainikani	Suakino Anthony	Crown	Scrub	1	0 27	30
Preliminary plan 4,530. Village—Navatkadu.							
2846	Nawaladipallamkadu	Ana Manuelpillai	Crown	Chena	3	1 11	30
2847	Do.	Ana Maduthinupillai	do.	do.	2	3 3	30
Preliminary plan 4,226. Village—Taluwa.							
1671	Sembukulikadu	Anthony Gabriel	Crown	Scrub	1	3 33	30
1675	Sembupallamkadu	Martinu Marianu	do.	do.	1	0 1	30
Preliminary plan 5,050. Village—Ambalaveli.							
1	Ambalavelitotam..	Anthony David	Crown	Coconut garden, encroachment	1	0 4	1,234·15
2	Do.	W. Muttukumaru	do.	do.	0	0 13·5	812·96
3	Do.	do.	do.	do.	0	2 19·2	1,030 65
Preliminary plan 4,824. Village—Nallandaluwa.							
2	Kulattaditotam	—	N. Segu Sickander	Coconut plantation encroachment	0	0 4	290
12	Do.	—	Adampulle Tambipulle	do.	0	0 12	555
14	Paantotam	—	S. Meera Saibu	do.	0	0 19	555
16	Do.	—	N. Peer Muhamadu and others	do.	0	1 38	235
17	Nallandaluwawatta	—	S. Meera Saibu and others	do.	0	0 22	598·14
18	Do.	—	N. Kasi Mohideen and others	do.	0	1 38	239·21
19	Nallandaluwavela	—	N. Peer Muhamadu	Paddy field, en- croachment	0	3 4	50
20	Do.	—	K. Kasi Mohideen	do.	0	0 27	50
21	Palliwasaltotam	—	do.	Coconut plantation, encroachment	0	0 7	1,901·56
22	Do.	—	do.	do.	0	1 4	493·18
Village—Viduruodai.							
23	Palliwasaltotam	—	N. Kasi Mohideen and others	do.	0	0 20	507
Village—Nallandaluwa.							
24	Kulattaditotam	—	Sinnatamby Peer Saibu	do.	0	0 12	1,141·66
25	Do.	—	Peerkandu Kuppe Pitche	do.	0	0 39	854·49
28	Viruthodai <i>alias</i> Pe- riyakulamtotam	—	S.M.Sellamuttu Marikar	do.	0	1 10	604·60
29	Kudattaditotam	—	Peerkandu Kuppe Pitche	do.	0	2 27	744·91
32	Do.	—	A. Tambypulle and another	do.	0	3 15	520·63
33	Do.	—	Adampulle Tambypulle	do.	0	1 12	702·69
36	Paantotam	—	Sinnatamby Meerasaibu	do.	1	1 25	686·56
37	Do.	—	Wawatamby Meerasaibu	do.	0	2 12	888·91
38	Nallandaluwatotam	—	do.	do.	0	1 26	773·18
41	Do.	—	N. P. Segu Sickander and another	do.	0	2 4	1,206·43
42	Paantotam	—	do.	do.	0	2 16	749·17
44	Nallandaluwatotam	—	N. P. Segu Sickander	do.	1	0 12	750·35
47	Paantotam	—	M. Kadiri Marikar and others	Coconut plantation, encroachment	1	2 16	691·25
48	Nallandaluwatotam	—	S. P. Nagur Pichehe and another	do.	1	2 24	565·91
51	Do.	—	Sinnatamby Meerasaibu	do.	3	3 38	436·63
52	Do.	—	do.	do.	0	2 37	274·66
53	Do.	—	A. Tambipulle	do.	0	2 15	445·53
54	Do.	—	K. Peer Muhamadu	do.	0	0 17	470·29
58	Do.	—	A. Tambipulle	do.	1	0 30	558·37
59	Do.	—	Rawater Marikar	do.	2	3 10	348·42
61	Do.	—	S. Mapulle Tamby	do.	2	3 31	552·96

\* For non-payment of the purchase amount.

Further information regarding these lands can be obtained from the Assistant Government Agent, Puttalam, and plans of them from the Surveyor-General.

Colonial Secretary's Office,  
Colombo, October 26, 1922.

F. Bowes,  
Acting Colonial Secretary.

## LAND SALES IN THE NORTH-CENTRAL PROVINCE.

No. 2,241, N.C. P.—The Government Agent, North-Central Province, will on Tuesday, December 19, 1922, at 1 P.M., at his office at Anuradhapura Kachcheri, put up to auction, for sale or settlement, or will otherwise dispose of, the under-mentioned portions of Crown land, in accordance with the regulations of Government regarding land sales. Thirty-one allotments of land situated in the Kalagam and Hurulu palatas of the Nuwarakalawiya district of the North-Central Province.

Lot.	Name of Land.	Name of Applicant.	Description.	Extent, A. R. P.	Upset price, Rs. per acre, Rs.
Preliminary plan 5,680 Village—Medawewa in Maminiya korale.					
2	Dambagahaidama	—	Paddy field, encroachment by Ranahamy and others	0 1 21	30
Preliminary plan 5,848. Village—Morakewa in Kunchuttu korale.					
1	Dambagahaidama	A. Malhamy, Vel-Vidane	Low jungle suitable for paddy cultivation	1 3 33	20
2	Diulgahaidama	<i>alias</i> —	Reservation along Wan-ela	0 2 19	—*
3	Do.	W. Punchirala	Low jungle suitable for paddy cultivation	2 1 29	20
Preliminary plan 5,850. Village—Ranawa in Kiralowa korale.					
1	Dambagahaidama	R. Appuhami and others	Chena suitable for paddy cultivation	1 3 27	16
2	Dambagahahena	P. Herathamy	do.	1 0 34	16
3	Dambagahaidama	P. Kapurala and another	do.	2 0 24	16
4	Elagawakele	—	Reservation along Ranawa-ela	1 3 27	—*
5	Palugaha-accare	A. Kirihamy and others	Chena suitable for paddy cultivation	3 1 0	16
6	Keeriyagahamulahena	W. Kandappu and others	do.	2 0 8	16
7	Timbiriwalahena	A. Punchirala	Chena	1 3 30	16
8	Dambagahaidama	R. Herathamam and others	Chena suitable for paddy cultivation	1 0 27	16
9	Tisbamba	—	Reservation for tisbamba	0 1 30	—*
10	Nitulgahawatta	—	Native garden contains a mud hut, encroachment by P. Ran Banda	0 0 31	16
11	Dambagaha-accare	W. Kiri Banda	Chena suitable for paddy cultivation	1 0 14	16
12	Mailagahaidama	W. Kiri Banda	do.	2 0 20	16
13	Karambahena	—	Reservation along Ranawa-ela	0 3 36	—*
Preliminary plan 5,851. Village—Ranawa in Kiralowa korale.					
1	Keeriyagahahena	A. Kirihamy and others	Chena suitable for paddy cultivation	3 3 8	20
Village—Kuriyagama in Unduruwa korale.					
2	Keeriyagahahena	A. Kirihamy and others	Chena suitable for paddy cultivation	0 2 12	20
Village—Ranawa in Kiralowa korale.					
3	Keeriyagahahena	—	Reseryation along Wel-ela	0 0 12	—*
Preliminary plan 5,855. Village—Ranawa in Kiralowa korale.					
1	Nugagahahena	K. Malhamy	Open land suitable for paddy cultivation	0 3 27	16
2	Elagawakele	—	Reservation along Ranawa-ela	1 2 5	—*
3	Warapitiyahena	Punchi Naide and others	Deniya	0 3 33	16
Village—Pubbogama in Kiralowa korale.					
4	Warapitiyahena	Punchi Naide and others	Deniya	0 0 15	16
Village—Ranawa in Kiralowa korale.					
5	Elagawakele	—	Reservation along Ranawa-ela	0 2 35	—*
Village—Pubbogama in Kiralowa korale.					
6	Ahugahahena	R. Kapu Naide of Ranawa	Chena suitable for paddy cultivation	1 3 30	16
Village—Ranawa in Kiralowa korale.					
7	Ahugahahena	R. Kapu Naide of Ranawa	Chena suitable for paddy cultivation	0 0 18	16
8	Dambagahahena	K. Ran Naide	Chena suitable for paddy cultivation	0 1 33	16
Village—Pubbogama in Kiralowa korale.					
9	Dambagahahena	K. Ran Naide	Chena suitable for paddy cultivation	0 0 25	16
Village—Ranawa in Kiralowa korale.					
10	Elagawakele	—	Reservation along Ranawa-ela	0 0 20	—*
11	Do.	—	do.	1 0 20	—*

\* Not for sale.

Further particulars regarding these lands can be had from the Government Agent, North-Central Province, and the plans of them from the Surveyor-General.

Colonial Secretary's Office,  
Colombo, October 27, 1922.

F. BOWES,  
Acting Colonial Secretary.

No. 2,242, N.C. P.—The Government Agent, North-Central Province, will on Friday, December 15, 1922, at 1 P.M., at his office at Anuradhapura Kachcheri, put up to auction, for sale or settlement, or will otherwise dispose of, the under-mentioned portions of Crown land, in accordance with the regulations of Government regarding land sales. Thirty-three allotments of land situated in the Hurulu and Nuwaragam palatas of the Nuwarakalawiya district of the North-Central Province.

Lot.	Name of Land.	Name of Applicant.	Description.	Extent.			Upset price per acre, Rs.
				A.	R.	P.	
Final village plan 402. Village—Kunchikulama in Ulagalla korale.							
1E	Kunchikulamehena alias Palugahaidama	J. V. P. Appuwa	Jungle	1	0	7	18
1F	Kunchikulamehena alias Timbirigahaidama	K. Appuwa PEDIYA and 2 others	do.	11	1	15	18
1G	Kunchikulamehena alias Siyambalagaha-accare alias Helambagahaidama	K. H. PUNCHI	do.	1	0	1	18
1H	Do.	—	Paddy field, encroachment by K. U. Banda	0	0	23	25
1J	Do.	—	Paddy field, encroachment by J. V. P. Appuwa	0	0	33	25
Final village plan 577. Village—Relapanawa in Kadawata korale.							
1L	Relapanawakele	S. Menikrala	Paddy field	2	0	27	21
1M	Do.	G. Mudalihamy	do.	1	3	23	18.50
1N	Do.	G. V. Nanhamy	Chena	3	0	13	29
1O	Do.	K. PUNCHIRALA Gamarala	Paddy field	5	1	33	21
1P	Do.	L. Jangurala	do.	2	2	18	21
1Q	Relapanawekelekumbura	—	Paddy field, encroachment by K. Mohottala	3	2	7	30
1R	Relapanawekele	A. L. PUNCHIRALA, Vel-Vidane	Chena	2	0	17	24
1S	Relapanawakele alias Godakiralagahalanda	K. V. Ausadahami Mohottala	do.	1	1	10	22
1U	Relapanawakele	G. Mudalihamy	do.	0	3	28	26
1V	Kongollewakele	V. Ukku Banda and 2 others	do.	2	3	27	25
1W	Girakettawewekele	P. Kandate and another	Paddy field	3	1	25	21
Final village plan 599. Village—Pinogama in Kende korale.							
2G	Pinogamakele	B. V. P. Kanda	Chena suitable for paddy cultivation	1	1	16	22
7B1	Do.	do.	do.	0	1	22	22
7D	Do.	do.	Jungle	0	2	13	22
1A2	Do.	P. Kiriya	do.	0	1	26	23
1A4	Do.	B. V. P. Kanda	Jungle suitable for paddy cultivation	1	3	29	23
1A5	Do.	do.	do.	0	0	36	23
1A6	Do.	K. G. Dingiriya and others	do.	0	3	7	23
1A7	Do.	do.	do.	3	0	22	23
1A8	Do.	P. V. P. Kanda	do.	2	0	7	23
1A9	Do.	K. P. Tikira Vel-PEDIYA	do.	0	3	38	23
2F	Weeragahaidama alias Pinogamakele	V. Vel-PEDIYA	do.	1	0	0	23
26J	Mahakadiyawakele	M. S. Pakeer, Vel-Vidane of Diulwewa	Chena	2	1	7	22
10B	Kediyawakele	K. U. Bawa of Diulwewa	Low jungle	1	2	31	23
10D	Do.	do.	do.	3	1	20	23
10E	Do.	K. Marakkan, Vel-Vidane of Diulwewa	do.	2	0	25	23
10P	Do.	W. Madar of Diulwewa	do.	0	3	30	23
26H	Do.	M. Ussan Lebbe and another of Diulwewa	do.	4	0	0	23

Further particulars regarding these lots can be obtained from the Government Agent, North-Central Province, and their plans from the Surveyor-General.

Colonial Secretary's Office,  
Colombo, October 31, 1922.

F. BOWES,  
Acting Colonial Secretary.

## LAND SALES IN THE PROVINCE OF UVA.

No. 1,487, P. of U.—The Government Agent, Province of Uva, will on Monday, December 18, 1922, at 1 P.M., at his office in the Badulla Kachcheri, put up to auction, for sale or settlement, or will otherwise dispose of, the under-mentioned portions of Crown land, in accordance with the regulations of Government regarding land sales. Twenty-six allotments of land situated in the Wellassa, Yatikinda, and Wellawaya divisions of the Badulla District of the Province of Uva.

Lot.	Name of Land.	Name of Applicant.	Description.	Extent.			Upset price per acre, Rs.
				A.	R.	P.	
10E	Debaragahawatta	R. Charles Singho alias Etanawatte Appuhamy	Chena contains 2 jak trees about 50 years old, 10 kitul trees	1	0	0	51
10F	Do.	—	Chena, reservation along Gansabhawa road	0	0	13	—*

Lot.	Name of Land.	Name of Applicant.	Description.	Extent.		Upset price per acre, Rs.
				A.	R. P.	
Final village plan 158. Village—Ellekona in Medagampattu korale of Wellassa division.						
25A	Medawattehena <i>alias</i> Hema-gahawattehena	E. M. K. Appuhamy of Ellekona	Chena .. ..	0	2 28	32
25A1	Do.	—	Chena, reservation for kandura ..	0	1 39	—*
25J	Hapugahamulawattehinguru-kele <i>alias</i> Hemagahamulahena	E. M. K. Appuhamy of Ellekona	Chena .. ..	0	1 17	32
25J3	Do.	—	Chena, reservation along ela ..	0	0 3	—*
25J4	Do.	—	Chena, reservation along Gan-sabhawa road ..	0	0 12	—*
Final village plan 164. Village—Pitadeniya in Medagampattu korale of Wellassa division.						
14U	Agalakapapuwatta	R. M. Kiri Banda of Chena Pitadeniya	.. ..	1	3 24	41
Final village plan 170. Village—Wedigune in Rilpola korale of Yatikinda division.						
35R	Diggediheraligahawatta	Iwaduge Suwarishamy of Wedigune	Garden wholly cultivated with kurakkan ..	0	0 37	36
35S	Do.	do.	Garden ..	0	0 19	36
35T	Liyanawadugedarawatta	do.	Chena ..	0	0 4	36
Final village plan 161. Village—Dahagoniya in Medagampattu korale of Wellassa division.						
6A	Udagedarawatta	M. Singha of Dahagoniya	Chena .. ..	0	1 24	42
6B	Do.	do.	Chena, includes a portion of abandoned road ..	0	2 6	36
6D	Do.	—	Chena, reservation along main road ..	0	0 4	—*
6E	Udagedarawatta	—	do. ..	0	0 17	—*
Preliminary plan 2,223. Village—Obbekota in Dambagalla korale of Wellassa division.						
1	Paragaha-arawepahala-kumbura	Galaboda-arawegedara Mudalihamy, Gamarala of Obbekota	Paddy field ..	0	3 5	30
2	Paragaha-arawepahala-kumburehena	do.	Chena .. ..	0	2 19	30
Preliminary plan 2,224. Village—Obbekota in Dambagalla korale of Wellassa division.						
1	Meegahakumburewetiyehehena	—	Chena, reservation along ela ..	0	0 21	—*
2	Do.	Konara Mudiyansele Kiriwante of Obbekota	Chena .. ..	1	0 6	36
3	Do.	—	Chena, reservation along main road ..	0	0 23	—*
4	Hemawelalandehena	—	do. ..	0	0 31	—*
5	Do.	W. S. Mendis Appu of Obbekota	Chena .. ..	6	0 6	39
Final village plan 133. Village—Aratumedilla in Medagampattu korale of Wellassa division.						
1M	Pissagearawehena	K. Weligama of Aratumedilla	Chena .. ..	1	0 32	31
Preliminary plan 2,218. Village—Weli-aar in Wellawaya korale of Wellawaya division.						
1	Tuttiriwelebedda <i>alias</i> Mahayaya	—	Chena partly cleared, contains scattered trees and portion of mud hut, reservation along ela ..	0	3 18	—*
2	Do.	—	Chena, reservation for road ..	0	1 36	—*
3	Do.	Wannisuriya Mudiyansele Kiri Banda of Weli aar	Chena partly cleared, contains scattered trees ..	5	3 37	31

\* To be reserved (not for sale).

Further particulars regarding the sale of the above lots can be obtained from the Government Agent, Province of Uva, and the plans from the Surveyor-General.

Colonial Secretary's Office,  
Colombo, October 31, 1922.

F. BOWES,  
Acting Colonial Secretary.

No. 1,488, P. of U.—The Government Agent, Province of Uva, will on Monday, December 18, 1922, at 1 P.M., at his office in the Badulla Kachcheri, put up to auction, for sale or settlement, or will otherwise dispose of, the under-mentioned portions of Crown land, in accordance with the regulations of Government regarding land sales. Twenty-nine allotments of land situated in the Udukinda division of the Badulla District of the Province of Uva.

Lot.	Name of Land.	Name of Applicant.	Description.	Extent.		Upset price per acre, Rs.
				A.	R. P.	
Preliminary plan 2,116. Village—Bandarawela, within the Local Board limits of Bandarawela. Claimant—Crown.						
1	Pareidama	—	Bare land, reservation for main road ..	0	0 6.8	—*
2	Do.	—	do. ..	0	0 5.1	—*
3	Do.	—	do. ..	0	0 14.5	—*
4	Part of Ambatenne estate	—	Contains tea bushes 10 years old, reservation for P. W. D. purposes ..	0	1 35.2	—*
5	Pareidama	—	Bare land, reservation for main road ..	0	0 13.7	—*
Supplement to final village plan 118. Village—Kabillawela in Mahapalata korale of Udukinda division. Claimant—Crown.						
1c	Bandarawelapatana	—	Patana, reservation for main road ..	0	1 36	—*
1cl	Do.	—	do. ..	0	0 3	—*



Lot.	Name of Land.	Name of Applicant.	Description.	Extent.		Upset price per acre, Rs.
				A.	R. P.	
1c2	Part of Ambatenne estate	—	Tea, reservation for main road	0	0 8	—*
1c3	Do.	—	do.	0	0 11	—*
1c4	Do.	—	do.	0	0 7	—*
1c5	Do.	—	do.	0	0 21	—*
1c6	Do.	—	Tea, reservation for stream (ela)	0	2 30	—*
1c7	Elapareidama	—	Bare land, reservation for stream (ela)	0	0 9	—*
1c8	Part of Ambatenne estate	—	Tea, reservation for stream (ela)	0	0 11	—*
1c9	Do.	—	do.	0	0 14	—*
1c10	Elapareidama	—	Bare land, reservation for stream (ela)	0	0 20	—*
1A1	Part of Ambatenne estate	—	Tea, reservation for road	0	2 19	—*
24	Elletotapatana	—	Chena, reservation for main road	0	1 24	—*
14A	Ellatotawatta	—	Road reservation	0	1 18	—*
Final village plan 119. Village—Obadallagama in Mahapalata korale of Udukinda division. Claimant—Crown land, encroached upon by Waduarachchilage Agida Silva of Alutwela, Wellabada pattu, Galle.						
28A1	Reservation	—	Contains 5 coffee trees about 30 years old, a few plantain bushes, and portions of 2 houses, reservation for cart road	0	0 19	—*
Claimant—Crown.						
41A	Kansarodapatana	—	Patana, reservation for main road	0	2 8	—*
41A1	Part of Gonamutawa estate	—	Tea, reservation for main road	0	0 3	—*
41A2	Do.	—	do.	0	0 6	—*
1B1	Ellatotapatana <i>alias</i> Indikaduwellapatana	—	Patana, reservation for main road	0	2 14	—*
1B1A	Part of Ellatota estate	—	Tea, reservation for main road	0	0 25	—*
7H	Maragaskapollawalagadiya	—	Patana, reservation for main road and railway	0	0 9	—*
7I	Do.	—	do.	0	0 5	—*
7J	Do.	—	do.	0	2 19	—*
Preliminary plan 2,177. Village—Elletota in Dambawinipalata korale of Udukinda division. Claimant—Crown.						
1	Bogahakumburepatana	A. Kadiravelu	Patana	1	3 37	56

\* To be reserved (not for sale).

Further information regarding the above lots can be obtained from the Government Agent, Province of Uva, and their plans from the Surveyor-General.

Colonial Secretary's Office,  
Colombo, October 31, 1922.

F. BOWES,  
Acting Colonial Secretary.

## LAND SALES BY THE SETTLEMENT OFFICER.

### SOUTHERN PROVINCE.

It is hereby notified that the upset price per acre for lots in Getamana, in block survey preliminary plan 296, Southern Province, advertised in the *Government Gazette* No. 7,288 of October 13, 1922, should be at Rs. 16 to Rs. 50.

Colonial Secretary's Office,  
Colombo, October 31, 1922.

F. BOWES,  
Acting Colonial Secretary.

### PROVINCE OF SABARAGAMUWA.

No. 6,350, S. O.—On Saturday, December 16, 1922, at 11 A.M., the Land Settlement Officer, will put up for sale or settlement, at Ratnapura Kachcheri, the under-mentioned portions of Crown land, on the terms authorized by Government. Eight allotments of land situated in the Palle pattu of Nawadun korale division of the Ratnapura District of the Province of Sabaragamuwa.

Lot.	Name of Land.	Name of Claimant.	Description.	Extent.	
				A.	R. P.
2AA	Galwetiyaehena	Crown, applied for by Hitihamillage Mahatmaya	Alutgedera Dingiri Chena	3	0 4
2AM	Annakkagalahena	Crown, applied for by Warusamana Dewage Podi Sinno	do.	2	0 4
2BD	Galpottehena	Crown, applied for by Liyanawatte Puchi Appuhami	do.	1	0 25
2AS	Pahalawatta	Crown, encroachment by W. L. Julius Appu	Garden	0	1 37
2AW	Getagahalandawatta	Crown, encroachment by Noragallage Kiri Menika	Rubber	1	2 23
2AX	Batalawatuyayawatta	Crown, encroachment by Kuruwita Dingiri Mahatmaya and Noragallage Kiri Menika	Garden	0	3 16
2AY	Kadawetichchawatta	Crown, encroachment by Kahawa Vidanelage Carolis Appuhami	do.	0	2 1
2BI	Muruthuketiyaehena	Crown	Chena	0	2 13

Upset price at Rs. 16 to Rs. 50 per acre. Further information regarding these lands can be obtained from the Land Settlement Officer, and plans of them from the Surveyor-General.

Colonial Secretary's Office,  
Colombo, October 31, 1922.

F. BOWES,  
Acting Colonial Secretary.

## LAND ACQUISITION NOTICES.

HAVING been duly directed by the Governor, with the advice of the Executive Council, acting under the provisions of "The Land Acquisition Ordinance of 1876," section 6, to take order for the acquisition of the following lands, required for a public purpose, namely, for widening 3rd lane, Kollupitiya, to provide access to the site for Government Clerks' Quarters at Kollupitiya, to wit:—

Lot.	Name of Land.	Description.	Name of Claimant.	Extent.		
				A.	R.	P.
Preliminary plan 18,064. Village—Kollupitiya.						
1	Assessment No. 71A	.. Portion of tiled masonry building	.. Mrs. W. A. de Alwis	0	0	0.75
2	Do. 72	.. Contains 13 coconut trees and portion of masonry wall	.. Mrs. Fanny de Saram	0	0	22.84
3	Do. 73	.. Contains a coconut tree	.. Mr. S. W. Dassanaïke	0	0	9.05
4	3rd lane	.. Road	.. Mrs. Fanny de Saram, &c.	0	1	2.87
5	Assessment No. 73	.. Contains 4 coconut trees	.. Mr. S. W. Dassanaïke	0	0	15.47
6	Do. 73	.. Contains 7 coconut trees	.. do.	0	0	26.56
7	Do. 74B	.. Bare land	.. Mrs. Clara Perera	0	0	10.58
8	Do. 74B	.. Contains a coconut tree	.. do.	0	0	1.61
9	Do. 74B1	.. Contains 4 coconut trees and part of tiled masonry house	.. Mr. Martin Fernando	0	0	12.03

I hereby give public notice, as required by section 7, that the Government proposes to take possession of the lands. All persons interested in the aforesaid lands are hereby required to appear personally or by agent before me at this office, on December 4, 1922, at 12 noon, and to state the nature of their respective interests in the lands, and the amount and particulars of their claims to compensation for such interests.

The Kachcheri,  
Colombo, November 1, 1922.

J. G. FRASER,  
Government Agent.

HAVING been duly directed by the Governor, with the advice of the Executive Council, acting under the provisions of "The Land Acquisition Ordinance of 1876," section 6, to take order for the acquisition of the following land, required for a public purpose, namely, for improving the corner of the Polkotuwa road at the railway crossing, near the Public Works Department bungalow, Beruwala, to wit:—

Lot.	Name of Land.	Description.	Name of Claimant.	Extent.		
				A.	R.	P.
Preliminary plan 18,014. Village—Polkotuwa.						
1	Alladinawatta	.. Garden contains coconut, &c.	.. P. Don Marco and others	0	0	13

I hereby give public notice, as required by section 7, that the Government proposes to take possession of the land. All persons interested in the aforesaid land are hereby required to appear personally or by agent before me at the Kalutara Kachcheri, on December 1, 1922, at 10 A.M., and to state the nature of their respective interests in the land, and the amount and particulars of their claims to compensation for such interests.

The Kachcheri,  
Kalutara, October 30, 1922.

E. T. MILLINGTON,  
Assistant Government Agent.

HAVING been duly directed by the Governor, with the advice of the Executive Council, acting under the provisions of "The Land Acquisition Ordinance of 1876," section 6, to take order for the acquisition of the following land, required for a public purpose, namely, for a burial ground, to wit:—

Lot.	Name of Land.	Description.	Name of Claimant.	Extent.		
				A.	R.	P.
Preliminary plan 7,390. Village—Niyangoda in Harispattu.						
1	Galbodadeniyahena <i>alias</i> Hompolagodella	.. Native garden	.. H. M. G. Ukku Banda of Kumbure-gama	1	3	7.7

I hereby give public notice, as required by section 7, that the Government proposes to take possession of the land. All persons interested in the aforesaid land are hereby required to appear personally or by agent before me at the Kandy Kachcheri, on November 25, 1922, at 10 A.M., and to state the nature of their respective interests in the land, and the amount and particulars of their claims to compensation for such interests.

The Kachcheri,  
Kandy, November 3, 1922.

W. L. KINDERSLEY,  
Government Agent.

HAVING been duly directed by the Governor, with the advice of the Executive Council, acting under the provisions of "The Land Acquisition Ordinance of 1876," section 6, to take order for the acquisition of the following land, required for a public purpose, namely, for improving the dangerous corner at the 37½ milepost on the Colombo-Kandy road, to wit:—

Lot.	Name of Land.	Description.	Name of Claimant.	Extent.		
				A.	R.	P.
Preliminary plan 2,700. Village—Mahena.						
1	Ketagodewatta	.. Coconut garden	.. Maduru Lebbe Mahammadu Ali and others	0	0	19.25

I hereby give public notice, as required by section 7, that the Government proposes to take possession of the land. All persons interested in the aforesaid land are hereby required to appear personally or by agent before me at the Kegalla Kachcheri, on December 11, 1922, at 10 A.M., and to state the nature of their respective interests in the land, and the amount and particulars of their claims to compensation for such interests.

The Kachcheri,  
Kegalla, October 24, 1922.

G. S. WODEMAN,  
Assistant Government Agent.