

Ceylon Government Gazette

Published by Authority.

No. 7,296 — FRIDAY, NOVEMBER 10, 1922.

Part III.—Lands.

Separate paging is given to each Part in order that it may be filed separately.

	PAGE		PAGE		PAGE
Land Settlement Notices :—		Land Sales by the Government Agents :—		Land Sales by the Settlement Officer :—	
Preliminary Notices ..	1427	North-Western Province ..	—	Northern Province ..	—
Final Orders ..	1432	North-Central Province ..	—	Eastern Province ..	—
Land Sales by the Government Agents :—		Province of Uva ..	—	North-Western Province ..	—
Western Province ..	—	Province of Sabaragamuwa ..	1452	North-Central Province ..	—
Central Province ..	—	Land Sales by the Settlement Officer :—		Province of Uva ..	—
Southern Province ..	1450	Western Province ..	—	Province of Sabaragamuwa ..	—
Northern Province ..	—	Central Province ..	—	Land Acquisition Notices ..	1453
Eastern Province ..	—	Southern Province ..	—	Land Resumption Notices ..	—

PRELIMINARY NOTICES.

Colombo Notice No. 8,209.

Notice under "The Waste Lands Ordinances of 1897, 1899, 1900, and 1903."

TAKE notice that unless within three months from November 10, 1922, the persons, if any, who claim any interest in the land hereinafter mentioned appear before the Additional Assistant Government Agent of the Colombo and Negombo Districts of the Western Province, at his office in Colombo, and make claim in person or in writing to the said land or to some interest therein :

Such Additional Assistant Government Agent, in pursuance of the powers in him vested by the said Ordinances, will declare by writing under his hand that the said land, to which no claim has been made, is the property of the Crown.

L. L. HUNTER,
Additional Assistant Government Agent.

NOTE.—A claim to a right of way over the said land is a claim to an interest in the said land.

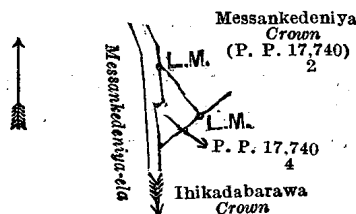
Description of the Land referred to.

The following lot situated in the village of Mawatagama, in Meda pattuwa of the Hewagam korale, in the Colombo District of the Western Province, as described in the annexed diagram :—

Preliminary plan 17,740.

Lot.	Name of Land.	Extent, A. R. P.
4	Messankedeniya (reservation along the Puswelli-oya)	0 0 10

and bounded as follows : on the north-east by Messankedeniya claimed by the Crown (P. P. 17,740/2) ; on the south-east by Ihikadabarawa claimed by the Crown ; and on the west by Messankedeniya-ela.



Scale of 4 Chains to an Inch.

Surveyor-General's Office,
Colombo, July 18, 1922.

C. R. LUNDIE,
for Surveyor-General.

Colombo Notice No. 8,210.

Notice under "The Waste Lands Ordinances of 1897, 1899, 1900, and 1903."

TAKE notice that unless within three months from November 10, 1922, the persons, if any, who claim any interest in the land hereinafter mentioned appear before the Additional Assistant Government Agent of the Colombo and Negombo Districts of the Western Province, at his office in Colombo, and make claim in person or in writing to the said land or to some interest therein :

Such Additional Assistant Government Agent, in pursuance of the powers in him vested by the said Ordinances, will declare by writing under his hand that the said land, to which no claim has been made, is the property of the Crown.

L. L. HUNTER,
Additional Assistant Government Agent.

NOTE.—A claim to a right of way over the said land is a claim to an interest in the said land.

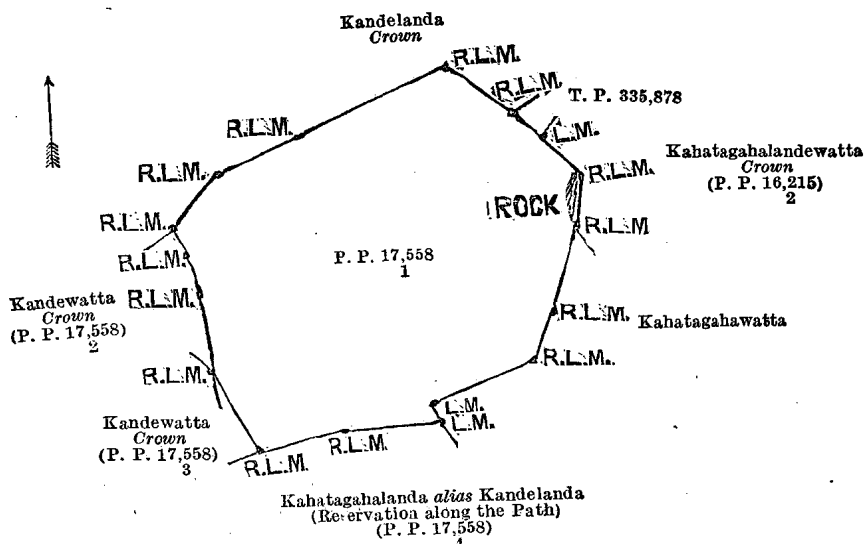
Description of the Land referred to.

The following lot situated in the village of Homagama, within the Sanitary Board limits of Homagama, in the Colombo District of the Western Province, as described in the annexed diagram :—

Preliminary plan 17,558.

Lot.	Name of Land.	Extent, A. R. P.
1.	Kahatagahalanda <i>alias</i> Kandelanda	4 2 5

and bounded as follows : on the north by Kandelanda claimed by the Crown, land depicted in title plan 335,878, and Kahatagahalandewatta claimed by the Crown (P. P. 16,215/2) ; on the east by Kahatagahawatta claimed by G. Brumpi Appuhami and others ; on the south by Kahatagahalanda *alias* Kandelanda (reservation along the path, P. P. 17,558/4) ; and on the west by Kandewatta claimed by the Crown (P. P. 17,558/3), and Kandewatta claimed by the Crown (P. P. 17,558/2).



Surveyor-General's Office,
Colombo, August 21, 1922.

Scale of 4 Chains to an Inch.

C. R. LUNDIE,
for Surveyor-General.

Colombo Notice No. 8,211.

Notice under "The Waste Lands Ordinances of 1897, 1899, 1900, and 1903."

TAKE notice that unless within three months from November 10, 1922, the persons, if any, who claim any interest in the land hereinafter mentioned appear before the Additional Assistant Government Agent of the Colombo and Negombo Districts of the Western Province, at his office in Colombo, and make claim in person or in writing to the said land or to some interest therein :

Such Additional Assistant Government Agent, in pursuance of the powers in him vested by the said Ordinances, will declare by writing under his hand that the said land, to which no claim has been made, is the property of the Crown.

L. L. HUNTER,
Additional Assistant Government Agent.

NOTE.—A claim to a right of way over the said land is a claim to an interest in the said land.

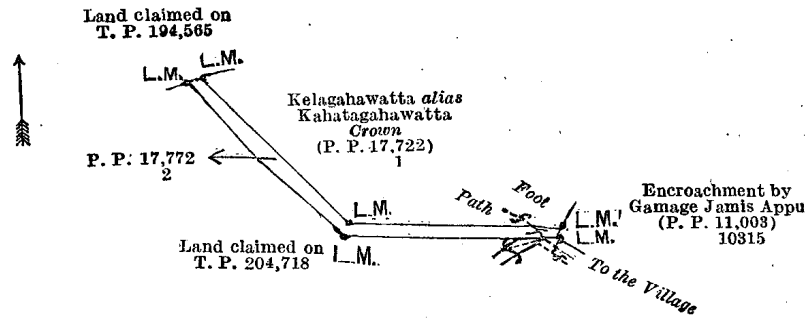
Description of the Land referred to.

The following lot situated in the village of Dampe, in Meda pattuwa of the Hewagam korale, in the Colombo District of the Western Province, as described in the annexed diagram :—

Preliminary plan 17,722.

Lot.	Name of Land.	Extent, A. R. P.
2	Kelagahawatta <i>alias</i> Kahatagahawatta (reservation for footpath)	0 0 35

and bounded as follows : on the north by land depicted in title plan 194,565, and Kelagahawatta *alias* Kahatagahawatta claimed by the Crown (P. P. 17,722/1) ; on the east by land encroached by Gamage Jamis Appu (P. P. 11,003/10,315) ; on the south and west by land depicted on title plan 204,718.



Scale of 4 Chains to an Inch.

Surveyor-General's Office,
Colombo, August 21, 1922.

C. R. LUNDIE,
for Surveyor-General.

Kurunegala Notice No. 8,212.

Notice under "The Waste Lands Ordinances of 1897, 1899, 1900, and 1903."

TAKE notice that unless within three months from November 10, 1922, the persons, if any, who claim any interest in the lands hereinafter mentioned or in any one or more of such lands or to some interest therein make claim in person or in writing to the said lands or any of them or to some interest therein to N. A. Hampton, Esq., Special Officer appointed under section 28 of "The Waste Lands Ordinances of 1897, 1899, 1900, and 1903," at his office at Colombo :

Such Special Officer, in pursuance of the powers vested in him by the said Ordinances, will declare by writing under his hand that the said lands, or such of them as to which no claim has been made, are the property of the Crown.

N. A. HAMPTON,
Special Officer.

NOTE.—A claim to a right of way over the said lands or any of them is a claim to an interest in the land or lands.

Description of the Lands referred to.

The following lots situated in the village of Kiritmetiyagama, in the Giratalane korale of the Dewamedhi hatpattu of the Kurunegala District, in the North-Western Province, as described in the annexed diagram :—

Block survey preliminary plan 1,800.

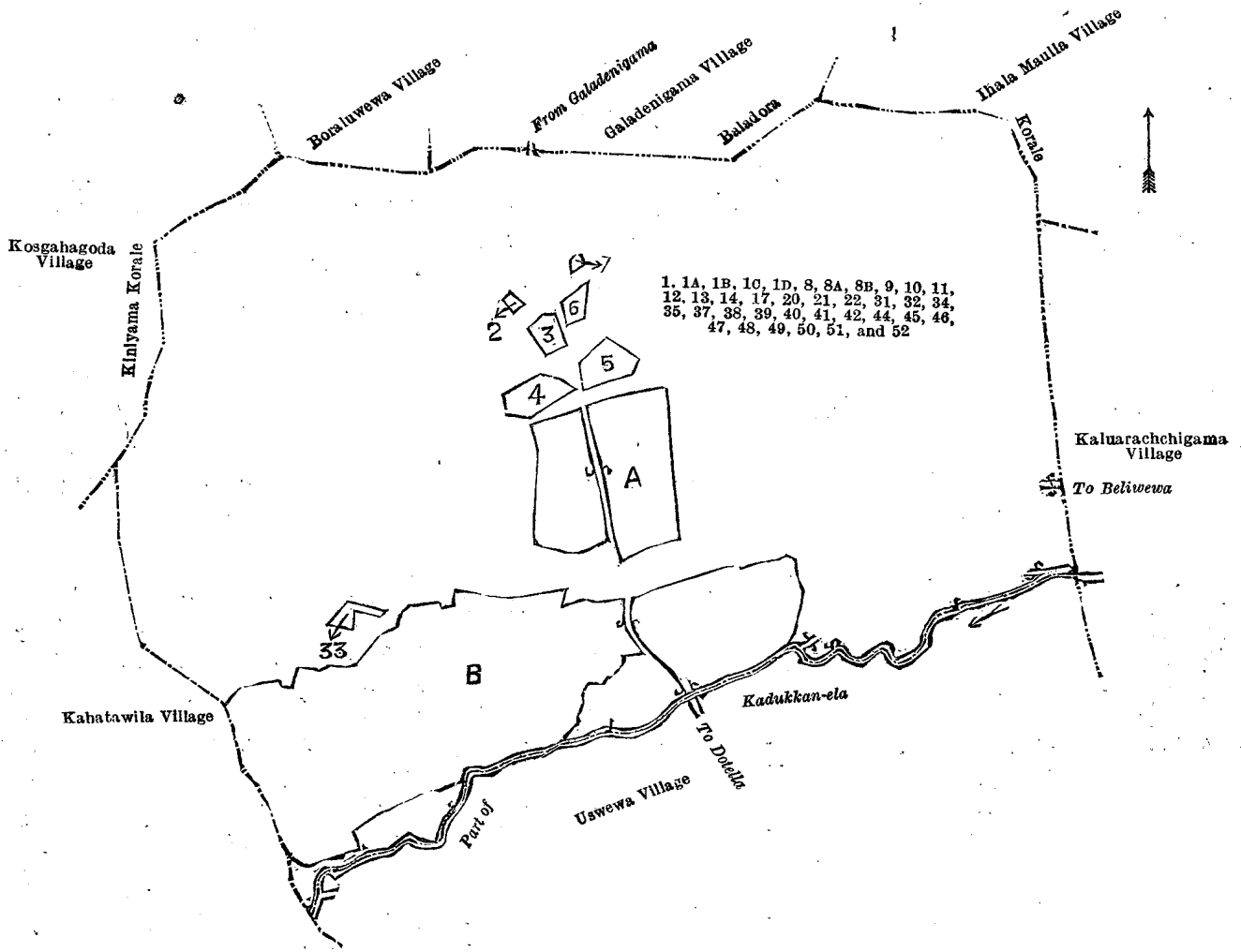
Lot.	Name of Land.	Extent, A. R. P.	Lot.	Name of Land.	Extent, A. R. P.
1	Mahawewagawahenyaya	.. 120 3 1	35	Kongahamulahena (reservation for tank bund)	.. 0 3 16
1A	Dangahamulahena	.. 0 1 20	36	Pahalawelapillewa	.. 0 1 34
1B	Palugahamulahena	.. 1 3 30	37	Pahalawelapillewa (reservation for Kadukkan-ela)	.. 2 1 6
1C	Kahatagahamulahena	.. 0 2 36	38	Pahalawelapillewa	.. 1 2 8
1D	Kahatagahamulahena	.. 0 2 28	39	Kadukkan-ela (half area of stream)	.. 1 3 23
8	Kongahamulahena	.. 10 0 4	40	Dieulgahamulapillewa (reservation for Kadukkan-ela)	.. 1 1 30
8A	Timbirigahamulahena	.. 5 0 8	41	Dieulgahamulapillewa	.. 3 0 10
8B	Huriyagahamulahena	.. 4 2 9	42	Kumbukgahamulahena	.. 0 0 26
9	Panawitigamahenyaya	.. 119 3 8	43	Kumbukgahamulahena (reservation for Kadukkan-ela)	.. 0 1 25
10	Gansabhawa road	.. 1 0 39	44	Kumbukgahamulahena	.. 0 2 13
11	Panawitigamahena	.. 0 0 24	45	Do.	.. 5 0 1
12	Asweddumekumburepillewa	.. 0 0 15	46	Ela (stream)	.. 1 3 8
13	Kumbukgahamulahena	.. 0 1 15	47	Kumbukgahamulahena	.. 6 2 36
14	Asweddumekumburehena	.. 2 0 15	48	Kumbukgahamulahena (reservation for Kadukkan-ela)	.. 2 3 26
17	Gansabhawa road	.. 2 3 6	49	Kumbukgahamulahena	.. 4 2 13
20	Mahawewa (tank and bund)	.. 14 2 33	50	Kumbukgahamulahena (reservation for Kadukkan-ela)	.. 0 1 37
21	Wewapaulahena (reservation for tank bund)	.. 2 1 27	51	Kumbukgahamulahena	.. 4 2 13
22	Bogahamulapillewa	.. 1 0 26	52	Kumbukgahamulahena (reservation for Kadukkan-ela)	.. 0 1 37
31	Gaswedimalgahamulakumburepillewa	.. 0 0 38			
32	Ela (stream)	.. 0 0 9			
34	Paluwewa (tank and bund)	.. 7 2 27			
Total					.. 331 0 10

and bounded as follows : on the north by the boundary of the Kinyama korale (the village limit of Kosgahagoda), the boundary of the Baladora korale (the village limits of Boraluwewa, Galadenigama, and Ihala Maulla); on the east by the village limit of Ihala Maulla and Kaluarachchigama; on the south by part of Kadukkan-ela (the village limit of Uswewa); on the west by the village limit of Kahatawila, the boundary of the Kinyama korale (the village limit of Kosgahagoda).

NOTE.—The following lots lying within the above-mentioned boundaries are excluded from this notice, and their aggregate acreage of 82 acres 1 rood and 10 perches is not included in the acreage of 331 acres and 10 perches given above:—

Block survey preliminary plan 1,800.

Lot.	Name of Land.	Extent, A. R. P.	Lot.	Name of Land.	Extent, A. R. P.
A 1E ..	Kahatagahumulahena	.. 3 3 10	B 25 ..	Ambagahumulagala 0 0 19
A 8C ..	Do. 3 2 37	B 26 ..	Wewapaulagala 0 0 24
A 8D ..	Do. 3 2 7	B 27 ..	Talgahumulagala 0 0 19
A 15 ..	Kahatagahumulawatta	.. 0 1 34	B 28 ..	Gansuriyagahumulagala	.. 0 0 22
A 16 ..	Do. 0 0 10	B 29 ..	Patahagawagala 0 0 14
A 18 ..	Do. 1 0 5	B 30 ..	Kadurugahumulagala	.. 0 0 24
A 19 ..	Do. 2 2 12	B 36 ..	Bogahumulakumbura, Gaswedimalgahumulawela, Kongahumulakumbura, Timbirigahumulakumbura, Pahalawelyayekumbura, Siyambalagahumulakumbura, Bulugahumulakumbura, and Mahawela	.. 43 2 11
2 ..	Dangahumulawatta	.. 0 0 33	B 43 ..	Timbirigahakumbura, Panawitigamakumbura	.. 12 1 27
3 ..	Palugahamullawatta	.. 0 3 0			
4 ..	Kahatagahumulawatta	.. 1 2 4			
5 ..	Kadurugahumulawatta	.. 1 2 0			
6 ..	Timbirigahumulawatta	.. 0 2 20			
7 ..	Do. 0 0 23			
33 ..	Siyambalagahumulawatta	.. 0 2 5			
B 23 ..	Patahagawagala	.. 0 1 24			
B 24 ..	Kongahumulawatta	.. 4 2 26			
					82 1 10



Scale of 16 Chains to an Inch.

Surveyor-General's Office,
Colombo, September 22, 1922.

C. H. VINCE,
for Surveyor-General.

Kurunegala S. O. 67—1922.

Kegalla Notice No. 8,213.**Notice under "The Waste Lands Ordinances of 1897, 1899, 1900, and 1903."**

TAKE notice that unless within three months from November 10, 1922, the persons, if any, who claim any interest in the land hereinafter mentioned appear before the Assistant Government Agent of the Kegalla District of the Province of Sabaragamuwa, at his office at Kegalla, and make claim in person or in writing to the said land or to some interest therein :

Such Assistant Government Agent, in pursuance of the powers in him vested by the said Ordinances, will declare by writing under his hand that the said land, to which no claim has been made, is the property of the Crown.

G. S. WODEMAN,
Assistant Government Agent.

NOTE.—A claim to a right of way over the said land is a claim to an interest in the land.

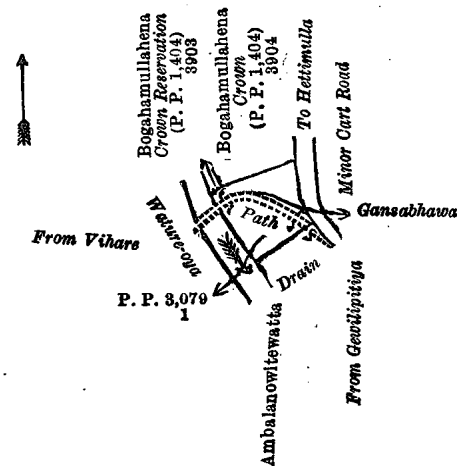
Description of the Land referred to.

The following lot situated in the village of Kehelwatta, in Mawata pattu of Paranakuru korale, in the Kegalla District of the Province of Sabaragamuwa, as described in the annexed diagram :—

Preliminary plan 3,079.

Lot.	Name of Land.	Extent, A. R. P.
1	Katakilagahamulahena	0 0 33

and bounded as follows : on the north by Bogahamullahena Crown reservation (P. P. 1,404/3,903) and Bogahamullahena claimed by the Crown (P. P. 1,404/3,904) ; on the east by minor road from Gevilipitiya to Hettimulla ; on the south by Ambalanowitewatta claimed by Henakarallage Punchirala and others ; on the west by Wature-oya.



Surveyor-General's Office,
Colombo, August 30, 1922.

Scale of 4 Chains to an Inch.

C. R. LUNDIE,
for Surveyor-General.

Colombo Notice No. 8,214.**Notice under "The Waste Lands Ordinances of 1897, 1899, 1900, and 1903."**

TAKE notice that unless within three months from November 10, 1922, the persons, if any, who claim any interest in the lands hereinafter mentioned appear before the Additional Assistant Government Agent of the Colombo and Negombo Districts of the Western Province, at his office in Colombo, and make claim in person or in writing to the said lands or to some interest therein :

Such Additional Assistant Government Agent, in pursuance of the powers in him vested by the said Ordinances, will declare by writing under his hand that the said lands, to which no claim has been made, are the property of the Crown.

L. L. HUNTER,
Additional Assistant Government Agent.

NOTE.—A claim to a right of way over the said lands is a claim to an interest in the said lands.

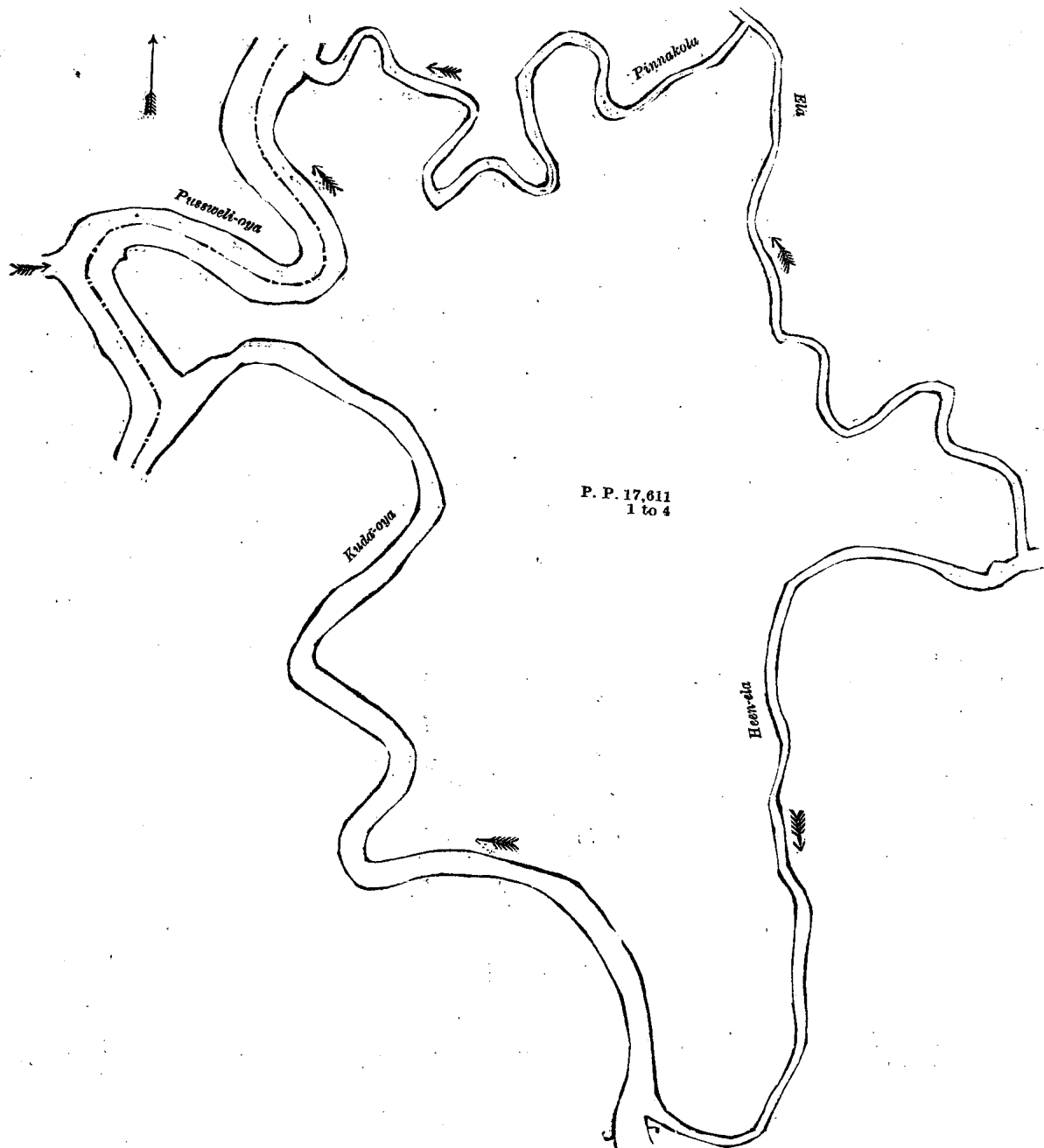
Description of the Lands referred to.

The following lots situated in the village of Hanwella Pahala, in Meda pattuwa of the Hewagam korale, in the Colombo District of the Western Province, as described in the annexed diagram :—

Preliminary plan 17,611.

Lot.	Name of Land.	Extent, A. R. P.	Lot.	Name of Land.	Extent, A. R. P.
1	Meddekandana	8 0 0	4	Meddekandana	12 0 22
2	Meddekandanapahalakattiya	1 1 6			
3	Dewakindamulla	0 3 3			22 0 31

and bounded as follows : on the north by Pussweli-oya and Pinnakola-ela ; on the east by Pinnakola-ela and Heen-ela ; on the south by Heen-ela and Kuda-oya ; and on the west by Kuda-oya and Pussweli-oya.



Surveyor-General's Office,
Colombo, July 12, 1922.

Scale of 4 Chains to an Inch.

C. R. LUNDIE,
for Surveyor-General.

FINAL ORDERS.

Matale S. O. No. 102.

Order under Section 2 of "The Waste Lands Ordinances of 1897, 1899, 1900, and 1903," declaring Land to be Crown Property.

In the matter of the lands commonly called or known as the Akuramboda-oya (part of), Galkadullehena, &c., situate in the village of Palkada, in the Udugoda Udasiya pattu of the Matale North division of the Matale District, in the Central Province, and of "The Waste Lands Ordinances of 1897, 1899, 1900, and 1903."

THE notice required by section 1 of "The Waste Lands Ordinances of 1897, 1899, 1900, and 1903," having been duly published in manner prescribed by that section in respect of the above-named lands (*vide* Notice No. 7,864), and no claim having been made to the said lands or to any interest therein within the period of three months from the date specified in the said notice, I, Harry Chambers Toller, Special Officer appointed under section 28 of the said Ordinances, under and by virtue of the powers vested in me in that behalf by section 2 of the said Ordinances, do hereby on this 14th day of September, 1922, order and declare that the said lands, as more fully described herein below, situate in the village of Palkada, in the Udugoda Udasiya pattu of the Matale North division of the Matale District, in the Central Province, and shown as lots 1, 2, 3, 60, 6, 10, 16, 21, 24, 35, 44, 46, 50, 59, and 12 in block survey preliminary plan 40 and in the annexed diagrams, and containing in extent 11 acres 2 roods and 24 perches, are the property of the Crown.

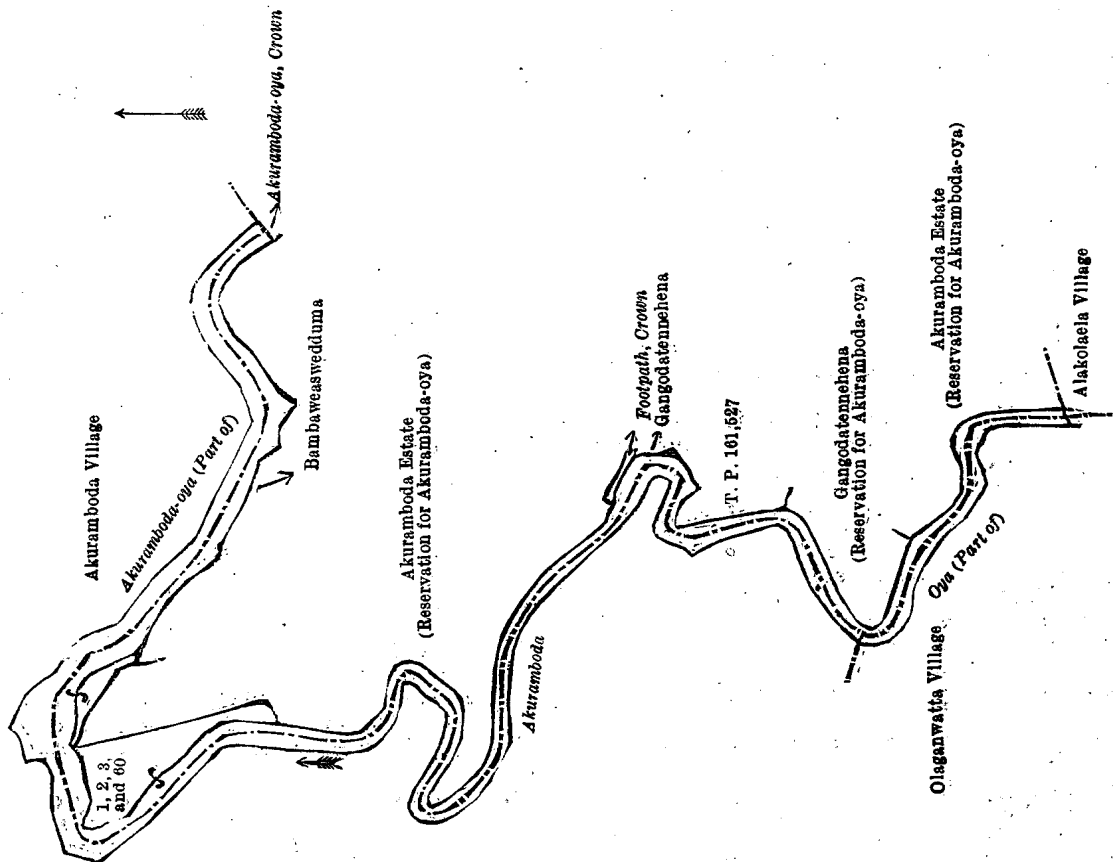
Description of the Lands referred to.

The following lots situated in the village of Palkada, in the Udugoda Udasiya pattu of the Matale North division of the Matale District, in the Central Province, as described in the annexed diagrams:—

I.—Block survey preliminary plan 40.

Lot.	Name of Land.	Extent, A. R. P.
1 ..	Akuramboda-oya (part of)	3 3 30
2 ..	Galkadullehena	1 1 26
3 ..	Do.	0 0 33
60 ..	Akuramboda-oya (part of)	0 2 10
		6 0 19

and bounded as follows : on the north by the village limit of Akuramboda (part of the Akuramboda-oya) ; on the east by the Akuramboda-oya to be declared the property of the Crown under the Waste Lands Ordinances, Bambaweaswedduma claimed by Herat Mudiyansele Mudiyanse Korala and others, the Akuramboda estate (reservation for the Akuramboda-oya) claimed by the Ceylon Consolidated Rubber Estate Company, a footpath to be declared the property of the Crown under the Waste Lands Ordinances, Gangodatennehena claimed by Herat Mudiyansele Pinhami, *ex* Arachchi, T. P. 161,527, Gangodatennehena (reservation for the Akuramboda-oya) claimed by Herat Mudiyansele Pinhami, *ex* Arachchi, the Akuramboda estate (reservation for the Akuramboda-oya) claimed by the Ceylon Consolidated Rubber Estate Company ; on the south by the village limit of Alakola-ela ; on the west by the village limit of Olaganwatta (part of the Akuramboda-oya), the village limit of Akuramboda (part of the Akuramboda-oya).



Surveyor-General's Office,
Colombo, July 24, 1922.

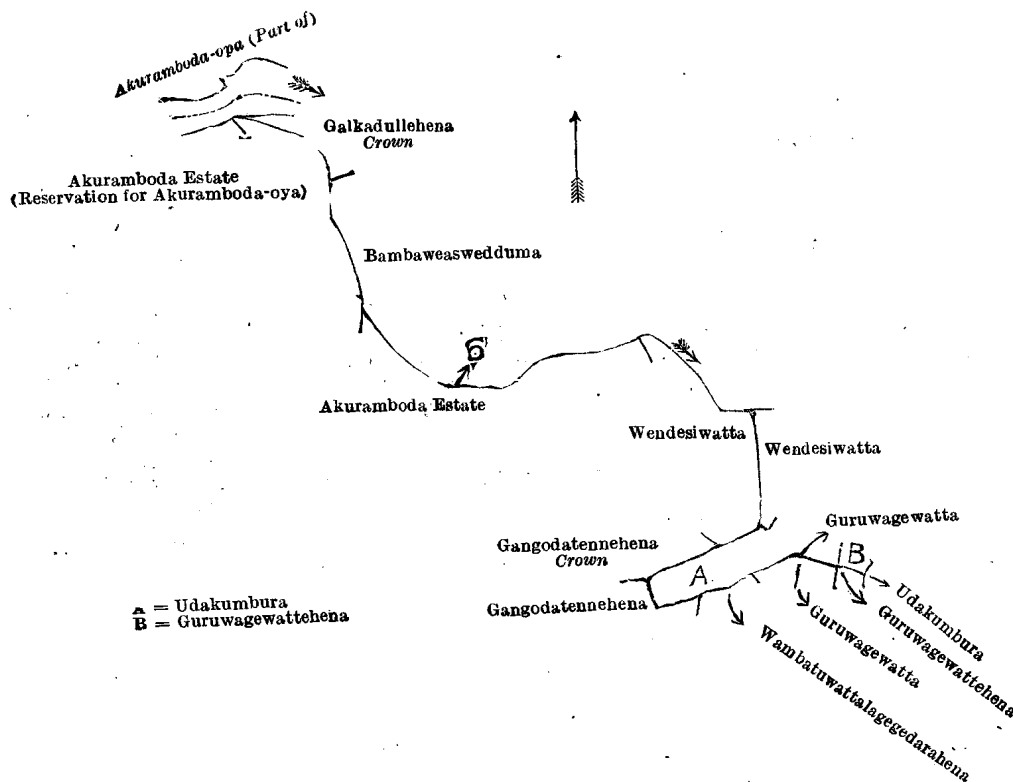
Scale of 8 Chains to an Inch.

C. H. VINCE,
for Surveyor-General.

II.—Block survey preliminary plan 40.

Lot.	Name of Land.	Extent, A. R. P.
6 ..	Vela-ela	0 1 39

and bounded as follows : on the north by part of the Akuramboda-oya, Galkadullehena to be declared the property of the Crown under the Waste Lands Ordinances, Bambaweaswedduma claimed by Herat Mudiyansele Mudiyanse Korala and others ; on the east by Bambaweaswedduma claimed by Herat Mudiyansele Mudiyanse Korala and others, Wendesiwatta claimed by Herat Mudiyansele William Herat Seneviratna, Notary, and others, Udakumbura (private), Guruwagedera Kira, Udakumbura (private) ; on the south by Guruwagedattehena claimed by Lindagawagedera Kira, Guruwagedera Kira, Udakumbura (private) ; on the west by Gangodatennehena sold to Akurambodahalagedera Herat Mudiyansele-gedera Pinhami under the Waste Lands Ordinances ; on the west by Gangodatennehena sold to Akurambodahalagedera Herat Mudiyansele-gedera Pinhami under the Waste Lands Ordinances, Gangodatennehena to be declared the property of the Crown under the Waste Lands Ordinances, Wendesiwatta claimed by Herat Mudiyansele William Herat Seneviratna, Notary, and others, the Akuramboda estate claimed by the Ceylon Consolidated Rubber Estate Company, the Akuramboda estate (reservation for the Akuramboda-oya) claimed by the Ceylon Consolidated Rubber Estate Company.



Surveyor-General's Office,
Colombo, July 24, 1922.

Scale of 8 Chains to an Inch.

C. H. VINCE,
for Surveyor-General.

III.—Block survey preliminary plan 40.

Lot.	Name of Land.	Extent, A. R. P.
10	Akuramboda-oya	2 1 5
16	Akuramboda-oya (part of)	1 0 11
21	Dambagaspiyehena (reservation for the Akuramboda-oya)	0 1 5
24	Dambagaspiyehena (do. do.)	0 1 32
(Exclusive of the Wela-ela passing through the lands.)		4 0 13

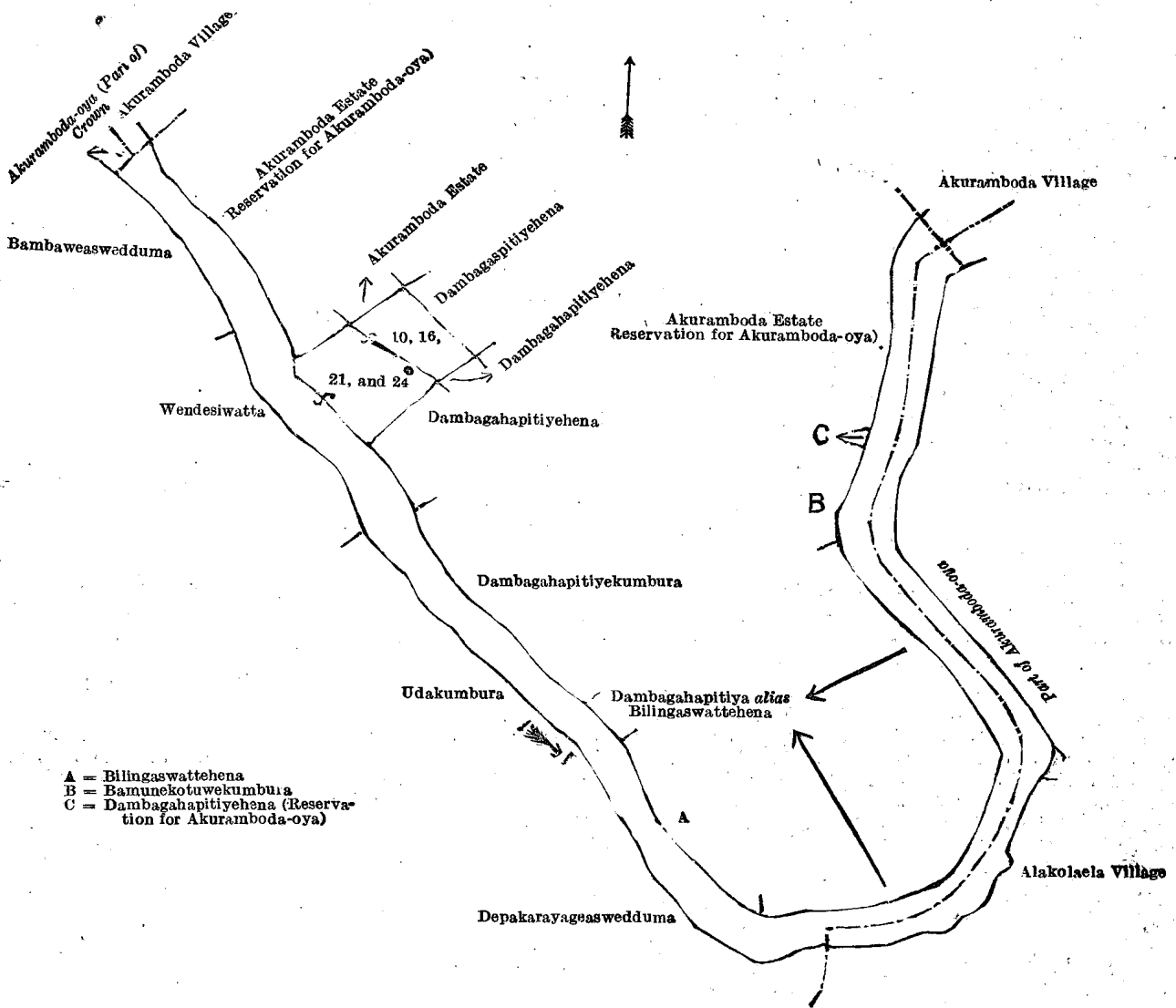
and bounded as follows : on the north by the Akuramboda estate (reservation for the Akuramboda-oya) claimed by the Ceylon Consolidated Rubber Estate Company, the Akuramboda estate claimed by the Ceylon Consolidated Rubber Estate Company, Dambagaspiyehena claimed by the Akuramboda estate, Dambagahapityehena sold to Akurambodaihalagedera Herat Mudiyanseledara Pinhami under the Waste Lands Ordinances, Dambagahapityehena sold to Akurambodaihalagedera Herat Mudiyanseledara Pinhami under the Waste Lands Ordinances, Dambagahapityehena sold to Akurambodaihalagedera Herat Mudiyanseledara Pinhami, *ex Arachehi*, Dambagahapitya *alias* Bilingaswattehena sold to Akurambodaihalagedera Herat Mudiyanseledara Pinhami under the Waste Lands Ordinances, Bilingaswattehena sold to Akurambodaihalagedera Herat Mudiyanseledara Pinhami under the Waste Lands Ordinances, Dambagahapitye *alias* Bilingaswattehena sold to Akurambodaihalagedera Herat Mudiyanseledara Pinhami under the Waste Lands Ordinances, Dambagahapityehena (reservation for the Akuramboda-oya) claimed by Herat Mudiyanseledara Pinhami, *ex Arachehi*, the Akuramboda estate (reservation for the Akuramboda-oya) claimed by the Ceylon Consolidated Rubber Estate Company ; on the east by the village limit of Akuramboda, the village limit of Alakola-ela ; on the south by the village limit of Alakola-ela, Depakarayageaswedduma claimed by Herat Mudiyanseledara William Herat Seneviratne, Notary, and others ; on the west by Depakarayageaswedduma claimed by Herat Mudiyanseledara William Herat Seneviratne, Notary, and others, Udakumbura (private), Wendesiwatta claimed by Herat Mudiyanseledara William Herat Seneviratna, Notary, and others, Bambaweaswedduma claimed by Herat Mudiyanseledara Mudiyanse Korala and others, part of the Akuramboda-oya to be declared the property of the Crown under the Waste Lands Ordinances, the village limit of Akuramboda.

[For Diagram see page 1435.]

IV.—Block survey preliminary plan 40.

Lot.	Name of Land.	Extent, A. R. P.
35	Footpath	0 1 7
44	Vela-ela	0 0 9
		0 1 16

and bounded as follows : on the north by the Akuramboda estate (reservation for the Akuramboda-oya) claimed by the Ceylon Consolidated Rubber Estate Company, Gangodatennehena (reservation for the Akuramboda-oya) claimed by Herat Mudiyanseledara Pinhami, *ex Arachehi*, Gangodatennehena sold to Akurambodaihalagedera Herat Mudiyanseledara Pinhami under the Waste Lands Ordinances, Wambatuwattalagedarahena claimed by Kiriyayamanalagedera Kuda Dingiriya, Guruwagewatta claimed by Herat Mudiyanseledara Pinhami, *ex Arachehi*, and others, Guruwagewattahena claimed by Lindagawagedara Kira ; on the east by Udakumbura (private) ; on the south by Jambugahamulawatta (private), Gedarawatta claimed by Herat Mudiyanseledara Pinhami, *ex Arachehi*, Guruwagewattehena claimed by Lindagawagedara Kira, Gedarawatta claimed by Herat Mudiyanseledara Pinhami, *ex Arachehi*, Gangodatennegedarawatta claimed

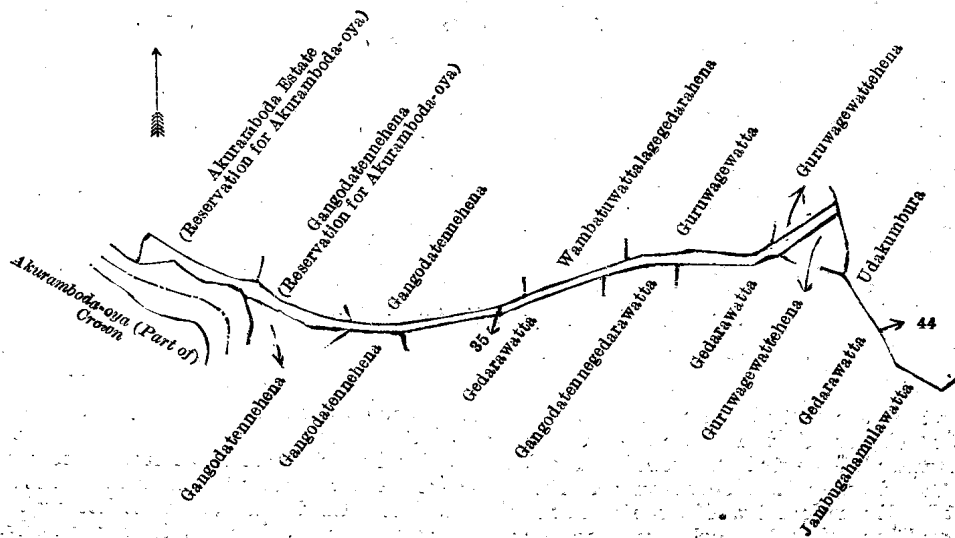


Surveyor-General's Office,
Colombo, July 24, 1922.

Scale of 4 Chains to an Inch.

C. H. VINCE,
for Surveyor-General.

by Nagahapolayalagedara Wattuwa, Gederawatta claimed by Lakadagolle Vedaralalagedara Tikiri Menika, Gangodatennehena claimed by Herat Mudiyansele Pinhami, et Arachchi; on the west by part of the Akuramboda-oya to be declared the property of the Crown under the Waste Lands Ordinances, the Akuramboda estate (reservation for the Akuramboda-oya).



Surveyor-General's Office;
Colombo, July 24, 1922.

Scale of 4 Chains to an Inch.

C. H. VINCE,
for Surveyor-General.

V.—Block survey preliminary plan 40.

Lot.	Name of Land.	Extent, A. R. P.
46	Vela-ela	0 0 4

and bounded as follows: on the north by Dambagahapitiyekumbura claimed by Herat Mudiyansele Pinhami, *ex* Arachchi; on the east and south by Dambagahapitiya *alias* Bilingaswattehena sold to Akuramboda Ihalagedera Herat Mudiyansele Pinhami under the Waste Lands Ordinances; on the west by Dambagahapitiyekumbura claimed by Herat Mudiyansele Pinhami, *ex* Arachchi.



Surveyor-General's Office,
Colombo, July 24, 1922.

Scale of 4 Chains to an Inch.

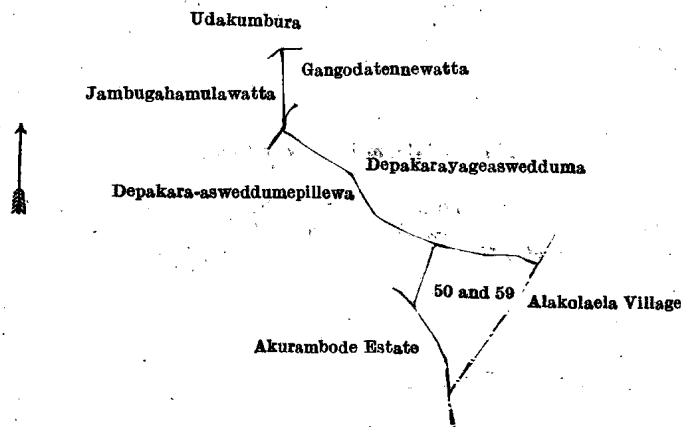
C. H. VINCE,
for Surveyor-General.

VI.—Block survey preliminary plan 40.

Lot.	Name of Land.	Extent, A. R. P.
50	Vela-ela	0 0 8
59	Kosgahapitiya	0 1 25

0 1 33

and bounded as follows: on the north by Udakumbura (private), Gangodatennewatta claimed by Herat Mudiyansele Pinhami, Arachchi, and others, Depakarayageaswedduma claimed by Herat Mudiyansele William Herat Seneviratne, Notary, and others; on the east by the village limit of Alakola-ela; on the south by the village limit of Alakola-ela, the Akuramboda estate claimed by the Ceylon Consolidated Rubber Estate Company; on the west by the Akuramboda Estate claimed by the Ceylon Consolidated Rubber Estate Company, Depakara-asweddumepillewa sold to William Herat Seneviratne under the Waste Lands Ordinances, Jambugahamulawatta claimed by Ihalagedera Herat Mudiyansele Pinhami Arachchi.



Surveyor-General's Office,
Colombo, July 24, 1922.

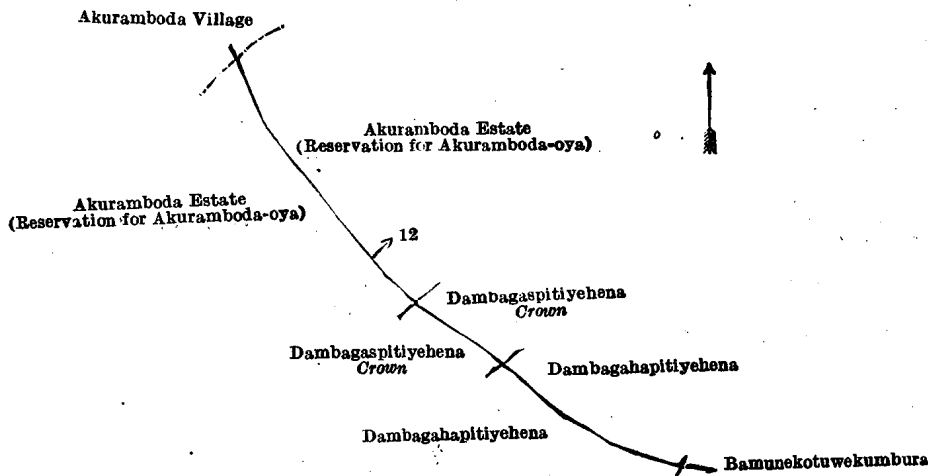
Scale of 4 Chains to an Inch.

C. H. VINCE,
for Surveyor-General.

VII.—Block survey preliminary plan 40.

Lot.	Name of Land.	Extent, A. R. P.
12	Vela-ela	0 0 20

and bounded as follows: on the north by the village limit of Akuramboda, the Akuramboda estate (reservation for the Akuramboda-oya) claimed by the Ceylon Consolidated Rubber Estate Company, Dambagaspiyehena to be declared the property of the Crown under the Waste Lands Ordinances, Dambagahapitiyehena sold to Akurambodaihalagedera Herat Mudiyansele Pinhami under the Waste Lands Ordinances; on the east by Dambagahapitiyehena sold to Akurambodaihalagedera Herat Mudiyansele Pinhami under the Waste Lands Ordinances, Bamunekotuwekumbura claimed by Herat Mudiyansele Pinhami, *ex* Arachchi, and another; on the south by Dambagahapitiyehena sold to Akurambodaihalagedera Herat Mudiyansele Pinhami under the Waste Lands Ordinances, Dambagaspiyehena to be declared the property of the Crown under the Waste Lands Ordinances; on the west by Dambagaspiyehena to be declared the property of the Crown under the Waste Lands Ordinances, the Akuramboda estate (reservation for the Akuramboda-oya) claimed by the Ceylon Consolidated Rubber Estate Company.



Surveyor-General's Office,
Colombo, July 24, 1922.

Scale of 4 Chains to an Inch.

C. H. VINCE,
for Surveyor-General.

September 14, 1922.

H. C. TOLLER,
Special Officer.

Kurunegala S. O. No. 3,282.

Order under Section 2 of "The Waste Lands Ordinances of 1897, 1899, 1900, and 1903," declaring Land to be Crown Property.

In the matter of the lands commonly called or known as Mayakadawara-amuna (water-hole), the Mayakadawara-ela, &c., situate in the village of Mayakadawara, in the Yatikaha korale north of the Katugampola hatpattu of the Kurunegala District, in the North-Western Province, and of "The Waste Lands Ordinances of 1897, 1899, 1900, and 1903."

THE notice required by section 1 of "The Waste Lands Ordinances of 1897, 1899, 1900, and 1903," having been duly published in manner prescribed by that section in respect of the above-named lands (*vide* Notice No. 7,776), and no claim having been made to the said lands or to any interest therein within the period of three months from the date specified in the said notice, I, Norman Albert Hampton, Special Officer appointed under section 28 of the said Ordinances, under and by virtue of the powers vested in me in that behalf by section 2 of the said Ordinances, do hereby on this 14th day of September, 1922, order and declare that the said lands, as more fully described herein below, situate in the village of Mayakadawara, in the Yatikaha korale north of the Katugampola hatpattu of the Kurunegala District, in the North-Western Province, and shown as lots 11, 12, 13, 15, 38, 19, 21, 26, 34, 36, 37, and 39 in preliminary plan 4,525A and in the annexed diagrams, and containing in extent 11 acres 1 rood and 37 perches, are the property of the Crown.

Description of the Lands referred to.

The following lots situate in the village of Mayakadawara, in the Yatikaha korale north of the Katugampola hatpattu of the Kurunegala District, in the North-Western Province, as described in the annexed diagrams:—

I.—Preliminary plan 4,525A.

Lot.	Name of Land.	Extent, A. R. P.
11 ..	Mayakadawara-amuna (water-hole)	1 1 10
12 ..	Mayakadawara-ela	0 2 7
		1 3 17

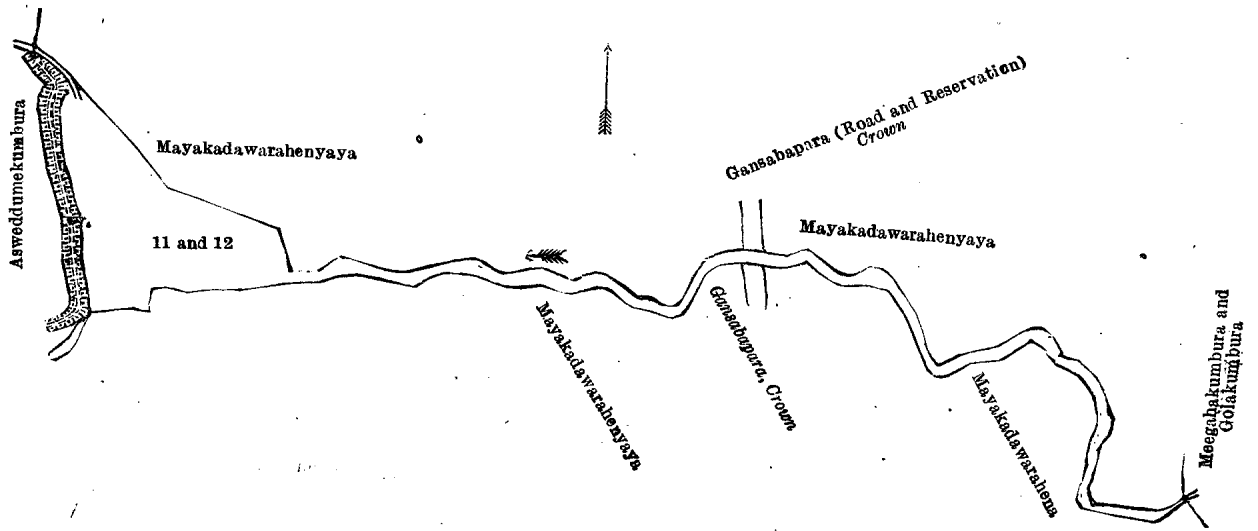
and bounded as follows: on the north by Mayakadawarahenyaya sold to Alexander Marambe and another under the Waste Lands Ordinances, a Gansabha para (road and reservation) to be declared the property of the Crown under the Waste Lands Ordinances, Mayakadawarahenyaya sold to Alexander Marambe and another under the Waste Lands Ordinances; on the east by Mayakadawarahenyaya sold to Alexander Marambe and another under the Waste Lands Ordinances, Meegahakumbura and Golakumbura claimed by Dissanayaka Mudiyansele Hetuhamy, Mayakadawarahena sold to Alexander Marambe and another under the Waste Lands Ordinances; on the south by Mayakadawarahena sold to Alexander Marambe and another under the Waste Lands Ordinances, a Gansabha para to be declared the property of the Crown under the Waste Lands Ordinances, Mayakadawarahenyaya sold to Alexander Marambe and another under the Waste Lands Ordinances; on the west by Asweddumekumbura claimed by G. M. Ukkubanda and others.

[For Diagram see page 1438.]

II.—Preliminary plan 4,525A.

Lot.	Name of Land.	Extent, A. R. P.
13 ..	Minipitiya (cemetery)	0 1 23
15 ..	Gansabha para (road and reservation)	1 0 8
38 ..	Gansaba para	1 3 24
		3 1 15

and bounded as follows: on the north by Mayakadawarahena sold by the Crown, Mayakadawarahenyaya sold to Alexander Marambe and another under the Waste Lands Ordinances, the Mayakadawara-ela, Mayakadawarahenyaya sold to Alexander Marambe and another under the Waste Lands Ordinances, the village limit of the Medagama (the boundary of the Giratalane korale); on the east by Mayakadawarahenyaya sold to Alexander Marambe and another under the Waste Lands Ordinances, the Mayakadawara-ela, Mayakadawarahena sold to Alexander Marambe and another under the Waste Lands Ordinances; on the south by Mayakadawarahena (reservation for road) to be declared the property of the Crown under

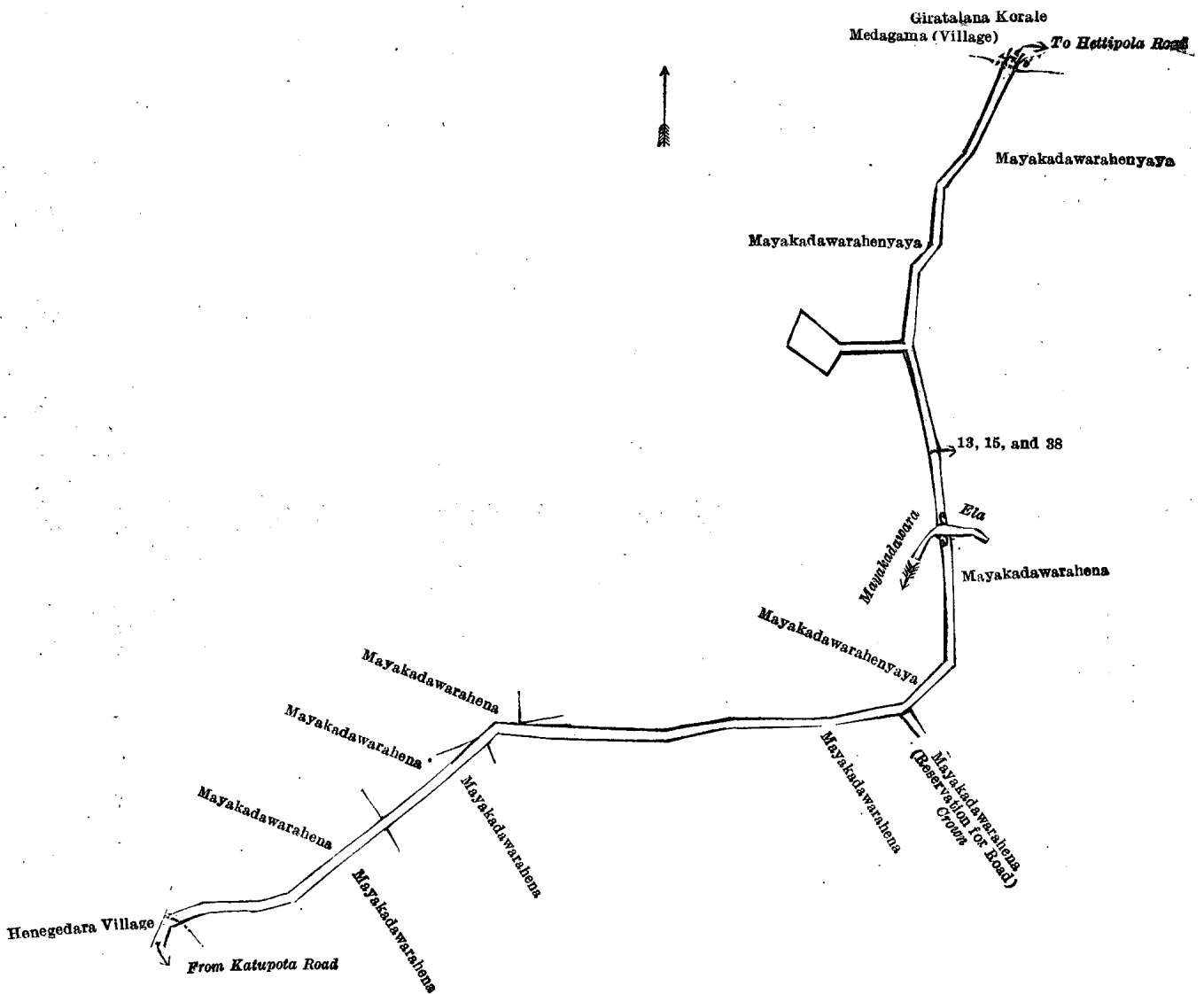


Surveyor-General's Office,
Colombo, August 9, 1922.

Scale of 4 Chains to an Inch.

C. H. VINCE,
for Surveyor-General.

the Waste Lands Ordinances, Mayakadawarahena sold to Alexander Marambe and another under the Waste Lands Ordinances, Mayakadawarahena sold by the Crown, Mayakadawarahena sold to Alexander Marambe and another under the Waste Lands Ordinances, the village limit of Henegedera ; on the west by the village limit of Henegedera, Mayakadawarahena sold by the Crown.



Surveyor-General's Office,
Colombo, August 9, 1922.

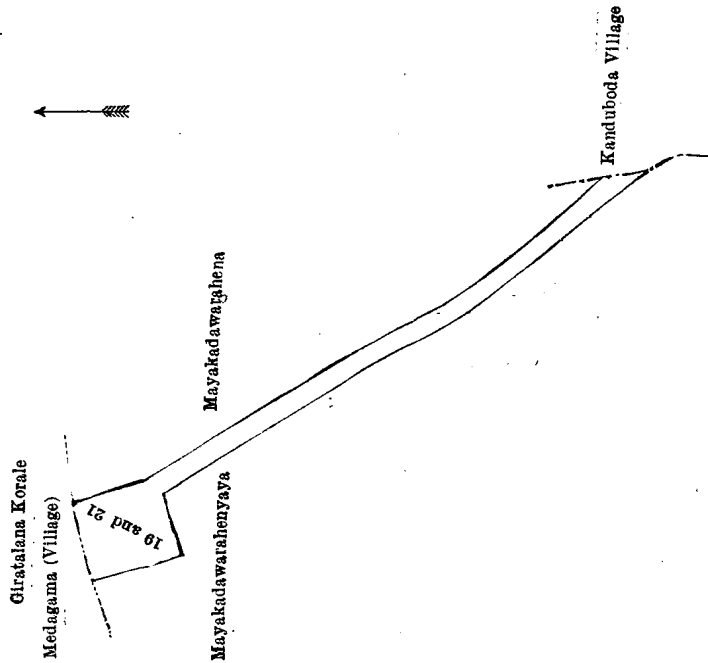
Scale of 8 Chains to an Inch.

C. H. VINCE,
for Surveyor-General.

III.—Preliminary plan 4,525A.

Lot.	Name of Land.	Extent, A. R. P.
19 ..	Minipitiya (cemetery)	0 1 12
21 ..	Gansabha para (road and reservation)	0 1 33
		0 3 5

and bounded as follows : on the north by the village limit of Medagama (the boundary of the Giratalane korale), Mayakadawahena sold by the Crown ; on the east by Mayakadawahena sold by the Crown, the village limit of Kanduboda ; on the south and west by Mayakadawahenyaya sold by the Crown.



Surveyor-General's Office,
Colombo, August 9, 1922.

Scale of 4 Chains to an Inch.

C. H. VINCE,
for Surveyor-General.

IV.—Preliminary plan 4,525A.

Lot.	Name of Land.	Extent, A. R. P.
26 ..	Gansabha para (road and reservation)	2 1 11

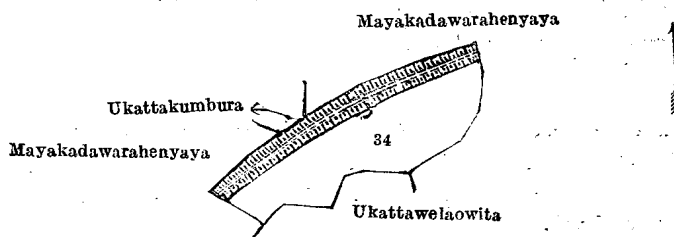
and bounded as follows : on the north by the village limit of Medagama (the boundary of the Giratalane korale) ; on the east by Mayakadawahenyaya sold to Alexander Marambe and another under the Waste Lands Ordinances, Wewupitiyekumbura claimed by Alexander Marambe, Mayakadawahenyaya sold to Alexander Marambe and another under the Waste Lands Ordinances ; on the south by the boundary of the Angomu korale ; on the west by Mayakadawahenyaya sold to Alexander Marambe and another under the Waste Lands Ordinances, a reservation for road to be declared the property of the Crown under the Waste Lands Ordinances, Meegahakumbura and Golakumbura claimed by Dissanayake Mudiyanselege Hetuhamy, Mayakadawahenyaya sold to Alexander Marambe and another under the Waste Lands Ordinances.

[For Diagram see page 1440.]

V.—Preliminary plan 4,525A.

Lot.	Name of Land.	Extent, A. R. P.
34 ..	Ukattawewa (abandoned tank and bund)	0 3 26

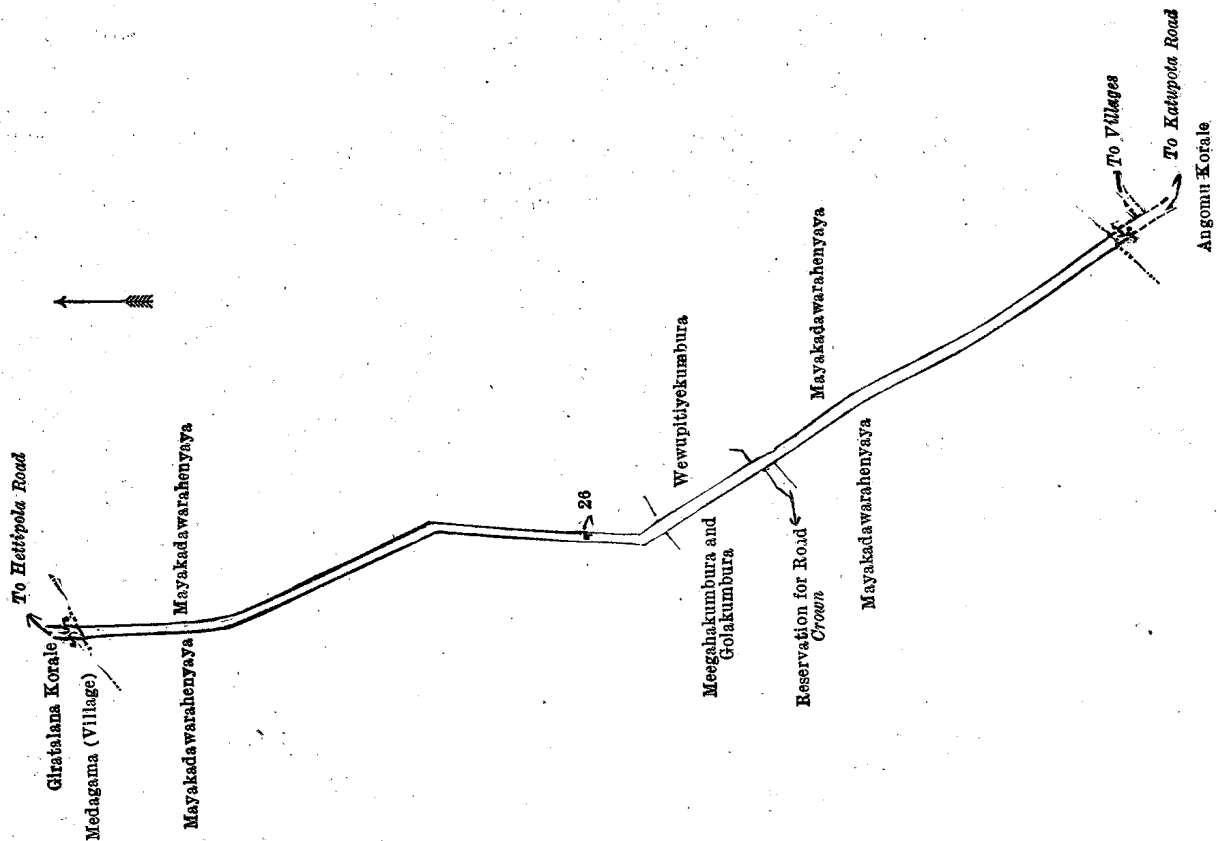
and bounded as follows : on the north by Ukattakumbura claimed by Alexander Marambe and another, Mayakadawahenyaya sold to Alexander Marambe and another under the Waste Lands Ordinances ; on the east by Mayakadawahenyaya sold to Alexander Marambe and another under the Waste Lands Ordinances ; on the south by Ukattawelawita claimed by Alexander Marambe and another ; on the west by Mayakadawahenyaya sold to Alexander Marambe and another under the Waste Lands Ordinances, Ukattakumbura claimed by Alexander Marambe and another.



Surveyor-General's Office,
Colombo, August 9, 1922.

Scale of 4 Chains to an Inch.

C. H. VINCE,
for Surveyor-General.



Surveyor-General's Office,
Colombo, August 9, 1922.

Scale of 8 Chains to an Inch.

C. H. VINCE,
for Surveyor-General.

VI.—Preliminary plan 4,525A.

Lot.	Name of Land.	Extent, A. R. P.
36	Gansabha para (road and reservation)	1 1 18
37	Mayakadawarahena (reservation for road)	0 0 9
39	Reservation for road	0 3 16
		2 1 3

and bounded as follows : on the north by a Gansaba para to be declared the property of the Crown under the Waste Lands Ordinances, Mayakadawarahena sold to Alexander Marambe and another under the Waste Lands Ordinances, Meegahakumbura and Golakumbura claimed by Dissanayaka Mudiyansele Hetuhamy ; on the east by a Gansabha para (road and reservation) to be declared the property of the Crown under the Waste Lands Ordinances, Mayakadawarahenyaya sold to Alexander Marambe and another under the Waste Lands Ordinances ; on the south by T. P. 95,164, Mayakadawarahenyaya sold to Alexander Marambe and another under the Waste Lands Ordinances ; on the west by Mayakadawarahena (private), Mayakadawarahena sold to Alexander Marambe and another under the Waste Lands Ordinances.

[For Diagram see page 1441.]

Kurunegala S. O. No. 3,283.

**Order under Section 2 of "The Waste Lands Ordinances of 1897, 1899, 1900, and 1903,"
declaring Land to be Crown Property.**

In the matter of the lands commonly called or known as Iswetiawewa (tank and bund), Udagamawewa (tank and bund), and a road, situate in the village of Udagama, in the Giratalane korale of the Dewamedhi hatpattu of the Kurunegala District, in the North-Western Province, and of "The Waste Lands Ordinances of 1897, 1899, 1900, and 1903."

THE notice required by section 1 of "The Waste Lands Ordinances of 1897, 1899, 1900, and 1903," having been duly published in manner prescribed by that section in respect of the above-named lands (*vide* Notice No. 7,593), and no claim having been made to the said lands or to any interest therein within the period of three months from the date specified in the said notice, I, Norman Albert Hampton, Special Officer appointed under section 28 of the said Ordinances, under and by virtue of the powers vested in me in that behalf by section 2 of the said Ordinances, do hereby on this 23rd day of August, 1922, order and declare that the said lands, as more fully described herein below, situate in the village of Udagama, in the Giratalane korale of the Dewamedhi hatpattu of the Kurunegala District, in the North-Western Province, and shown as lots 5, 13, and 15 in block survey preliminary plan 1,721 and in the annexed diagrams, and containing in extent 10 acres 1 rood and 39 perches, are the property of the Crown.

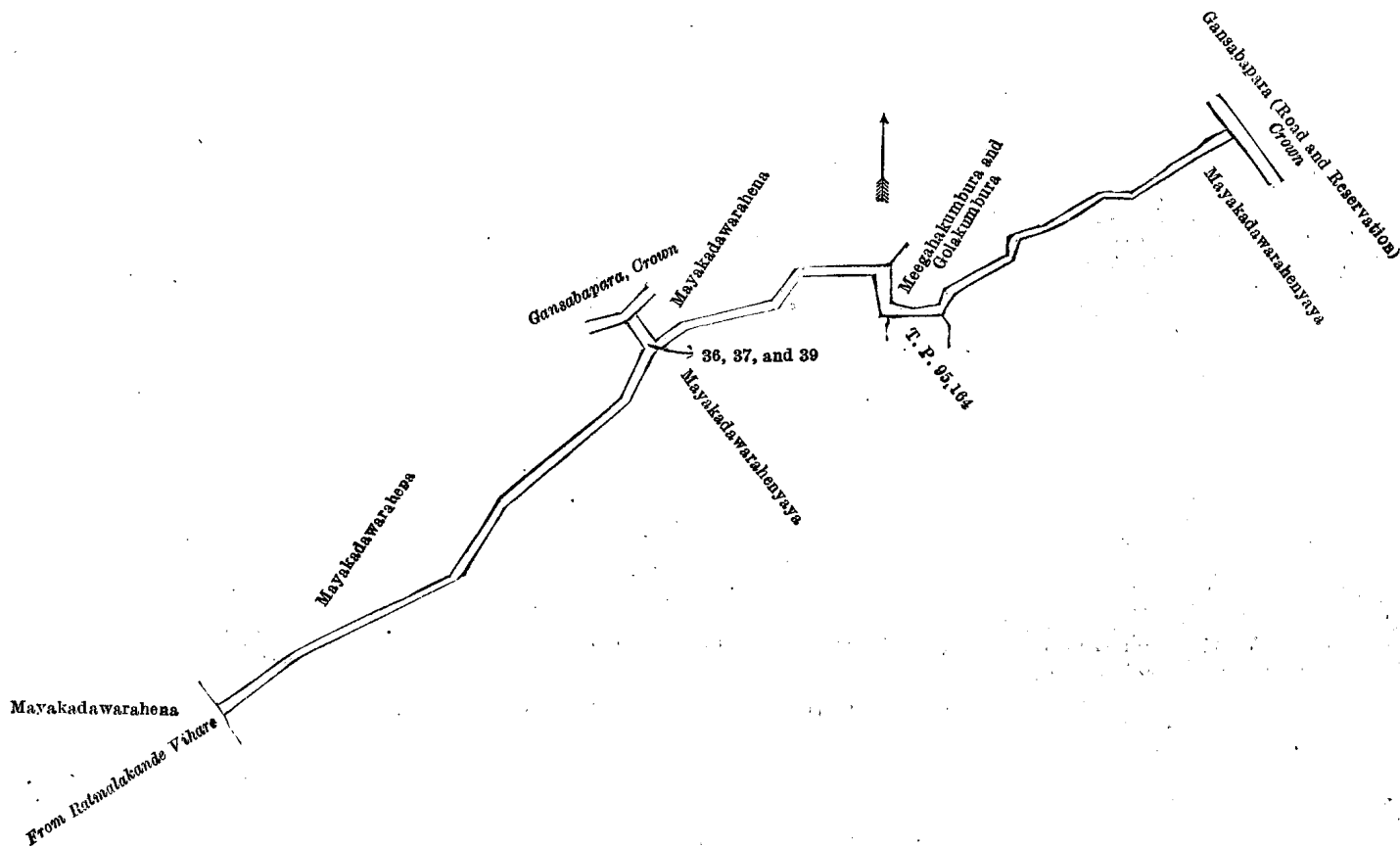
Description of the Lands referred to.

The following lots situated in the village of Udagama, in the Giratalane korale of the Dewamedhi hatpattu of the Kurunegala District, in the North-Western Province, as described in the annexed diagrams :—

I.—Block survey preliminary plan 1,721.

Lot.	Name of Land.	Extent, A. R. P.
5	Iswetiawawewa (tank and bund)	1 3 18

and bounded as follows : on the north by Galbadayapitiyehena sold to Samarappulihenayalage Pini under the Waste Lands Ordinances ; on the east by the village limit of Keliyawa ; on the south by Siyambalagamulahena (private) ; on



Surveyor-General's Office,
Colombo, August 9, 1922.

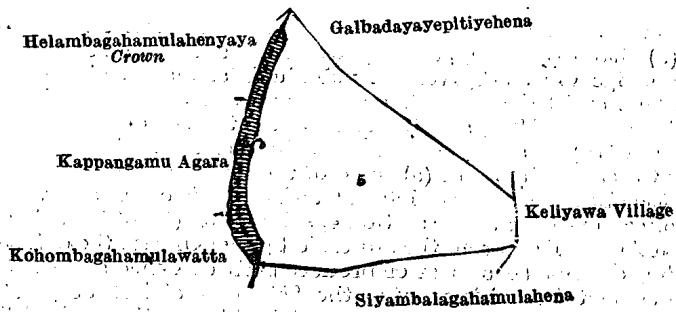
Scale of 8 Chains to an Inch.

C. H. VINCE,
for Surveyor-General.

September 14, 1922.

N. A. HAMPTON,
Special Officer.

the west by Kohombagahamulawatta claimed by Karunanayaka Mudiyanse Lage Banda and others, Kappangamuagara claimed by Lankahenayalage Sitta Vidane and others, Helambagahamulahenyaya to be declared the property of the Crown under the Waste Lands Ordinances.



Surveyor-General's Office,
Colombo, June 29, 1922.

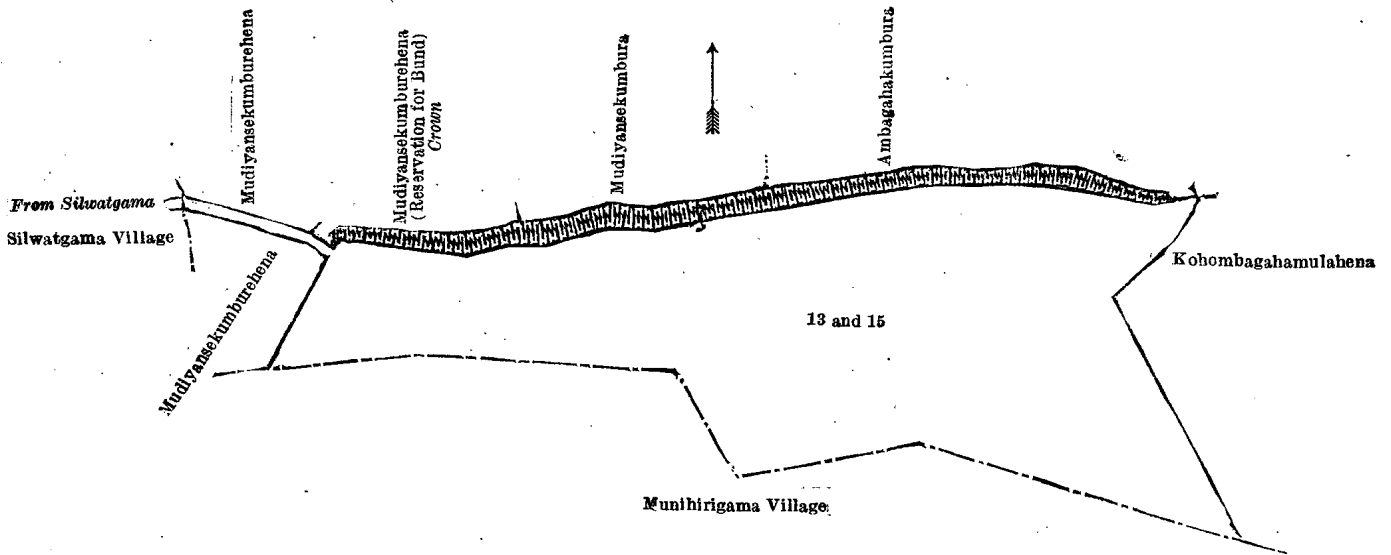
Scale of 4 Chains to an Inch.

C. H. VINCE,
for Surveyor-General.

II.—Block survey preliminary plan 1,721.

Lot.	Name of Land.	Extent, A.	B.	P.
13	Udagamawewa (tank and bund)	8	2	10
15	Road	0	0	11
		8	2	21

and bounded as follows : on the north by Mudiyansekumburehena (private), Mudiyansekumburehena (reservation for bund) to be declared the property of the Crown under the Waste Lands Ordinances, Mudiyansekumbura claimed by Samarappulihenayalage Kiribaiya and others, Ambagahakumbura claimed by Tennakoon Mudiyanse Lage Bandara Menika and others ; on the east by Kohombagahamulahena (private) ; on the south by the village limit of Munihirigama ; on the west by Mudiyansekumburehena (private), the village limit of Silwatgama.



Surveyor-General's Office,
Colombo, June 29, 1922.

Scale of 4 Chains to an Inch.

C. H. VINCE,
for Surveyor-General.

August 23, 1922.

N. A. HAMPTON,
Special Officer.

Kurunegala S. O. No. 3,284.

Order under Section 4, Sub-section (1), of "The Waste Lands Ordinances of 1897, 1899, 1900, and 1903," declaring Land to be Crown Property.

In the matter of the lands commonly called or known as Nugagahamulahena (reservation for foot access), Ihalawewa (tank and bund), &c., situate in the village of Ihala Batawalagama, in the Giratalane korale of the Dewameddi hatpattu of the Kurunegala District, in the North-Western Province, and of "The Waste Lands Ordinances of 1897, 1899, 1900, and 1903."

WHEREAS in pursuance of section 1 of the said Ordinances it was duly notified on the 13th day of February, 1920, that if no claim to the lands commonly called or known as Nugagahamulahena (reservation for foot access), Ihalawewa (tank and bund), &c., situate in the village of Ihala Batawalagama, in the Giratalane korale of the Dewameddi hatpattu of the Kurunegala District, in the North-Western Province, containing in extent 6 acres 3 roods and 36 perches, and shown as lots 1A, 2, 3, and 5 in block survey preliminary plan 1,742 and in the annexed diagrams, was made to Norman Albert Hampton, Special Officer appointed under section 28 of the said Ordinances, within the period of three months from the date specified in such notice, such lands would be declared the property of the Crown, and dealt with on account of the Crown (*vide* Notice No. 7,485):

And whereas (1) Bamunu Mudiyanselage Kapuruhamy for himself and on behalf of his brothers, viz., (2) Bamunu Mudiyanselage Mudalihamy, (3) ditto Appuhamy, and (4) ditto Ausadahamy made claim to the above-mentioned lots 1A and 5; and whereas (5) Ponnahennedige Vincent Sylvester Apalonius Dias made claim to the above-mentioned lots 1A, 2, and 3; and whereas the said 1st, 2nd, and 3rd claimants entered into two agreements in writing, one dated the 25th day of February, 1921, and the 6th day of May, 1921, and the other dated the 6th day of May, 1921, whereby in consideration of their being declared the owners of (a) 10 acres more or less of lot 1 of the notice and of the block survey preliminary plan 1,742, now shown as lot 1B on the same plan, and (b) lot 4 of the notice and of the block survey preliminary plan 1,742, they withdrew their claim to the above-mentioned lots 1A and 5 of this order, and whereas the said 4th claimant having been duly called upon by a notice in writing under section 4, sub-section (1), of the said Ordinances, duly served upon him to produce before me, Norman Albert Hampton, the aforesaid Special Officer, the evidence and documents upon which he might rely in proof of his claim, did not so appear or produce such evidence and documents; and whereas the said 5th claimant entered into an agreement in writing dated the 25th day of February, 1921, whereby in consideration of his being declared the purchaser of 63½ acres more or less of lot 1 of the notice and of the block survey preliminary plan 1,742, now shown as subdivisional lot 1 on the same plan, upon payment to the Settlement Officer, on or before the 30th day of June, 1921, the date for payment later extended to the 30th day of November, 1921, of a sum of Rupees One thousand Two hundred and Seventy only (Rs. 1,270), he withdrew his claim to the above-mentioned lots 1A, 2, and 3 of this order, I, Norman Albert Hampton, the aforesaid Special Officer, under and by virtue of the powers vested in me in that behalf by section 4 of the said Ordinances, do hereby on this 18th day of August, 1922, order and declare, under section 4, sub-section (1), of the said Ordinances, that the said lands, as more fully described herein below, are the property of the Crown.

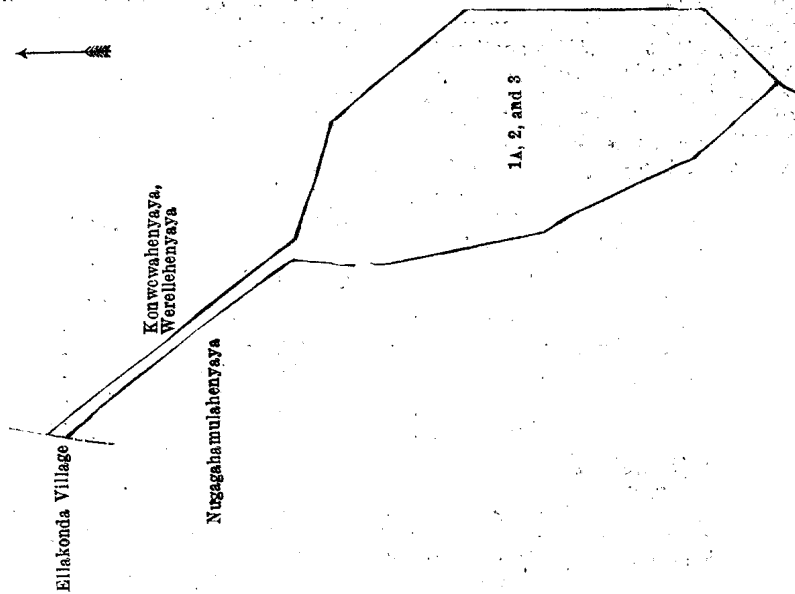
Description of the Lands referred to.

The following lots situated in the village of Ihala Batawalagama, in the Giratalane korale, of the Dewameddi hatpattu of the Kurunegala District, in the North-Western Province, as described in the annexed diagrams:—

I.—Block survey preliminary plan 1,742.

Lot.	Name of Land.	Extent, A. R. P.
1A	Nugagahamulahena (reservation for foot access)	0 0 17
2	Ihalawewa (tank and bund)	3 0 4
3	Nugagahamulahena (reservation for bund)	0 2 4
		3 2 25

and bounded as follows : on the north by Konwewahenyaya and Werellehenyaya sold to Ponnahennedige Vincent Sylvester Apalonius Dias under the Waste Lands Ordinances ; on the east by Konwewahenyaya and Werellehenyaya sold to Ponnahennedige Vincent Sylvester Apalonius Dias under the Waste Lands Ordinances ; on the south by Konwewahenyaya and Werellehenyaya sold to Ponnahennedige Vincent Sylvester Apalonius Dias under the Waste Lands Ordinances, Nugagahamulahenyaya to be declared the property of Bamunu Mudiyansele Kapuruhamy and others under the Waste Lands Ordinances ; on the west by Nugagahamulahenyaya to be declared the property of Bamunu Mudiyansele Kapuruhamy and others under the Waste Lands Ordinances, the village limit of Ellakonda.



Surveyor-General's Office,
Colombo, June 24, 1922.

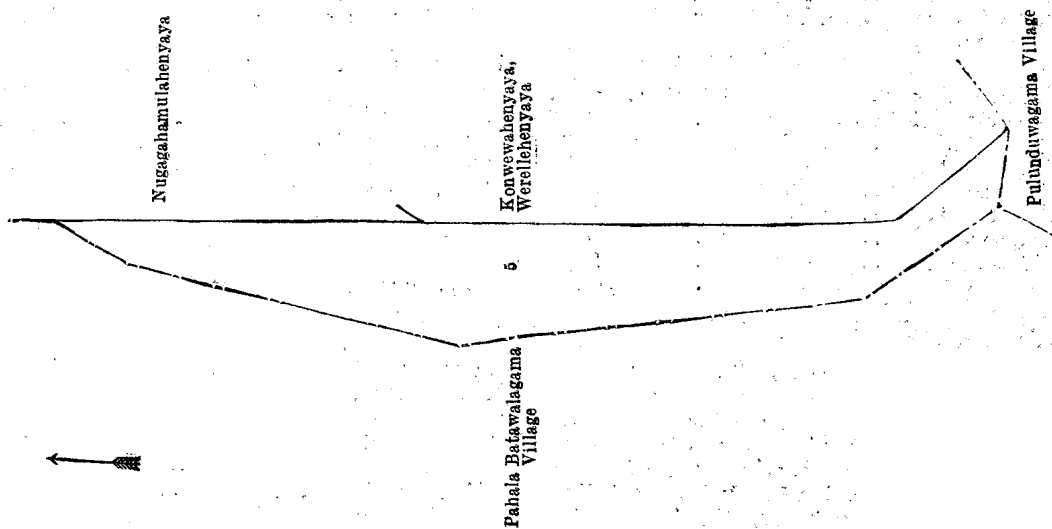
Scale of 4 Chains to an Inch.

C. H. VINCE,
for Surveyor-General.

II.—Block survey preliminary plan 1,742.

Lot.	Name of Land.	Extent, A. R. P.
5	Palugahamulahena	3 1 11

and bounded as follows : on the north by the village limit of Pahala Batawalagama ; on the east by Nugagahamulahenyaya to be declared the property of Bamunu Mudiyansele Kapuruhamy and others under the Waste Lands Ordinances, Konwewahenyaya and Werellehenyaya sold to Ponnahennedige Vincent Sylvester Apalonius Dias under the Waste Lands Ordinances ; on the south by the village limits of Pulunduwagama and Pahala Batawalagama ; on the west by the village limit of Pahala Batawalagama.



Surveyor-General's Office,
Colombo, June 24, 1922.

Scale of 4 Chains to an Inch.

C. H. VINCE,
for Surveyor-General.

N. A. HAMPTON,
Special Officer.

August 18, 1922.

Anuradhapura S. O. No. 1,115.

Order under Section 2 of "The Waste Lands Ordinances of 1897, 1899, 1900, and 1903,"
declaring Land to be Crown Property.

In the matter of the lands commonly called or known as cemetery, footpath, &c., situate in the village of Mawatawewa, in the Pahala Kalagam tulana of the Kalagam korale north of the Kalagam palata, in the North-Central Province, and of "The Waste Lands Ordinances of 1897, 1899, 1900, and 1903."

THE notice required by section 1 of "The Waste Lands Ordinances of 1897, 1899, 1900, and 1903," having been duly published in manner prescribed by that section in respect of the above-named lands (*vide* Notice No. 8,067), and no claim having been made to the said lands or to any interest therein within the period of three months from the date specified in the said notice, I, Harry Chambers Toller, Special Officer appointed under section 28 of the said Ordinances, under and by virtue of the powers vested in me in that behalf by section 2 of the said Ordinances, do hereby on this 10th day of August, 1922, order and declare that the said lands, as more fully described herein below, situate in the village of Mawatawewa, in the Pahala Kalagam tulana of the Kalagam korale north of the Kalagam palata, in the North-Central Province, and shown as lots 1, 2, 3, 4, 5, 6, 7, 8, 9, 10, 11, 12, 13, 14, 15, 16, 17, 18, 19, 20, 22, 23, 24, 26, 28, 29, 30, 33, 39, 40, 41, 42, 43, 44, 45, 46, 47, 48, 49, 51, 52, 53, 54, and 55 in block survey preliminary plan 811 and in the annexed diagram, and containing in extent 800 acres 2 roods and 32 perches, are the property of the Crown.

Description of the Lands referred to.

The following lots situated in the village of Mawatawewa, in the Pahala Kalagam tulana of the Kalagam korale north of the Kalagam palata, in the North-Central Province, as described in the annexed diagram :—

Block survey preliminary plan 811.

Lot.	Name of Land.	Extent, A. R. P.	Lot.	Name of Land.	Extent, A. R. P.
1	Cemetery	0 2 2	23	Ela (stream)	0 0 6
2	Footpath	0 0 11	24	Tisbamba	12 2 1
3	Palugahahena	15 3 23	26	Accaraidama	0 2 31
4	Cart track	0 3 5	28	Footpath	0 0 15
5	Galpottemukalana	46 3 1	29	Diulgahahena	3 3 34
6	Ela (stream)	0 0 10	30	Ela (stream)	0 0 38
7	Weeragahayaya, Komarikawehena, Boralandeyaya, Kongahayaya, and Pallearehena	189 2 25	33	Horow-ela (channel)	0 0 19
8	Footpath	0 0 9	39	Dambagahayaya	10 3 36
9	Komarikawewa (tank and bund)	10 1 17	40	Galwaduwegamamukalana	70 0 21
10	Ela (stream)	0 1 17	41	Galpottayaya	0 1 33
11	Kombigalawewa (tank bund)	1 0 6	42	Galwaduwegamamukalana	3 3 3
12	Kombigalamukalana and Komarikawemukalana	70 0 17	43	Neerawiya-ela (stream)	0 1 33
13	Galpottehenayaya, Wewaihalahenyaya, Kongahayaya, and Doralandeyaya	143 3 37	44	Mudun-ela (stream)	0 3 6
14	Cart track	2 0 5	45	Galwaduwegamamukalana	12 3 37
15	Mawatawewa (tank and bund)	51 1 10	46	Footpath to Walagambahuwa	0 0 14
16	Galkandagawayaya (bund reservation)	3 3 10	47	Galwaduwegamawewa (tank and bund)	10 1 1
17	Gangoda	1 2 34	48	Weeragahahena	0 3 19
18	Godahena	7 2 20	49	Palugahahena	0 0 11
19	Footpath	0 0 10	51	Diulgahahena	0 2 20
20	Andarayayehena	44 2 6	52	Ehetugahahena and Welkatuwa	78 2 27
22	Indipitiya	1 0 14	53	Kudawewa (bund)	0 0 15
			54	Pita-ela (stream)	0 0 8
			55	Welkatuwa	0 3 35
					800 2 32

and bounded as follows : on the north by the boundary of the Ulagalla korale (the village limit of Kuda Kanumulla), the boundary of the Ulagalla korale ; on the east by the village limits of Bulankulama and Vendarankulama ; on the south by the village limit of Walagambahuwa, the village limit of Pahala Amanakkatuwa ; on the west by the Maha-ela (the village limit of Golupettawewa), the village limit of Maha Kanumulla.

NOTE.—The following lots lying within the above-mentioned boundaries are excluded from this order, and their aggregate acreage of 50 acres 1 rood and 39 perches is not included in the acreage of 800 acres 2 roods and 32 perches given above :—

Block survey preliminary plan 811.

Lot.	Name of Land.	Extent, A. R. P.	Lot.	Name of Land.	Extent, A. R. P.
A 21	Accerawelawedibima	0 3 5	A 37	Accerawela	0 1 2
A 27	T. P. 171,415	17 1 28	A 38	Do.	0 0 19
A 31	T. P. 171,414	4 0 12	25	Burutagahahena	4 0 7
A 32	Puranawela	21 3 23	50	Galwaduwegamawatta	0 2 22
A 34	T. P. 137,198	0 2 29			
A 35	Accarawela	0 0 9			50 1 39
A 36	Do.	0 2 3			

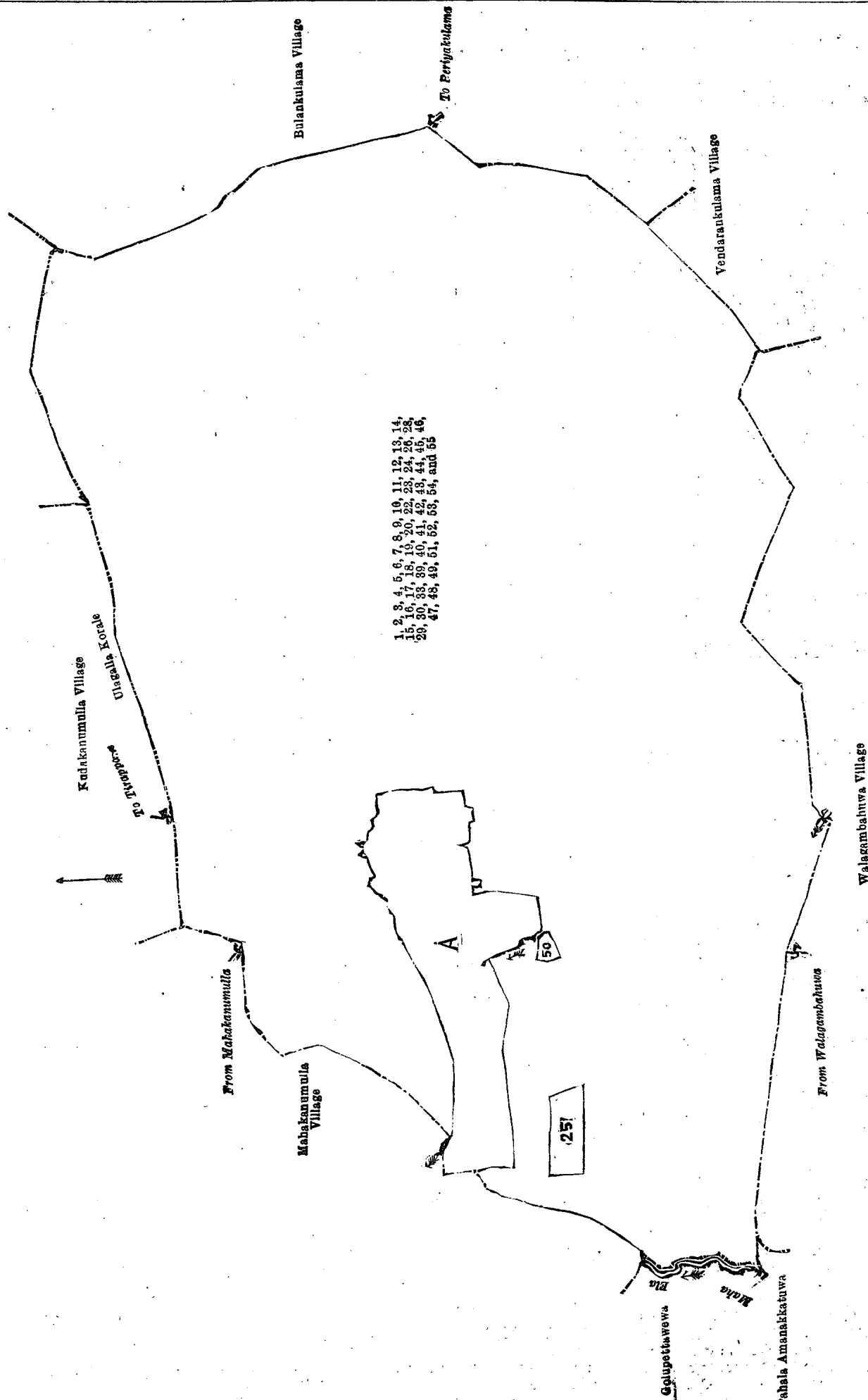
[For Diagram see page 1445.]

Anuradhapura S. O. No. 1,116.

Order under Section 2 of "The Waste Lands Ordinances of 1897, 1899, 1900, and 1903,"
declaring Land to be Crown Property.

In the matter of the lands commonly called or known as Ihalawela (abandoned paddy), Ihalawelahena (reservation for path and oya), &c., situate in the village of Gangurewa, in the Elwe tulana of the Kanadara korale of the Nuwaragam palata, in the North-Central Province, and of "The Waste Lands Ordinances of 1897, 1899, 1900, and 1903."

THE notice required by section 1 of "The Waste Lands Ordinances of 1897, 1899, 1900, and 1903," having been duly published in manner prescribed by that section in respect of the above-named lands (*vide* Notice No. 8,066), and no claim having been made to the said lands or to any interest therein within the period of three months from the date specified in the said notice, I, Harry Chambers Toller, Special Officer appointed under section 28 of the said Ordinances, under and by virtue of the powers vested in me in that behalf by section 2 of the said Ordinances, do hereby on this 10th day of August 1922, order and declare that the said lands, as more fully described herein below, situate in the village of Gangurewa, in the Elwe tulana of the Kanadara korale of the Nuwaragam palata, in the North-Central Province, and shown as lots 24A, 24B, 24C, 27A, 27B, 26, 27C, 27D, 32A, 78, 78A, 78B, 78C, 78D, 78E, 78F, 78G, 100, 109, 109C, and 109E in block survey preliminary plan 791 and in the annexed diagrams, and containing in extent 3 acres and 2 roods, are the property of the Crown.



Surveyor-General's Office,
Colombo, February 25, 1922.

Scale of 16 Chains to an Inch.
August 10, 1922.
H. C. TOLLER,
Special Officer.

C. H. VINCE,
for Surveyor-General.

Description of the Lands referred to.

The following lots situated in the village of Gangurewa, in the Elwe tulana of the Kanadara korale of the Nuwaragam palata, in the North-Central Province, as described in the annexed diagrams:—

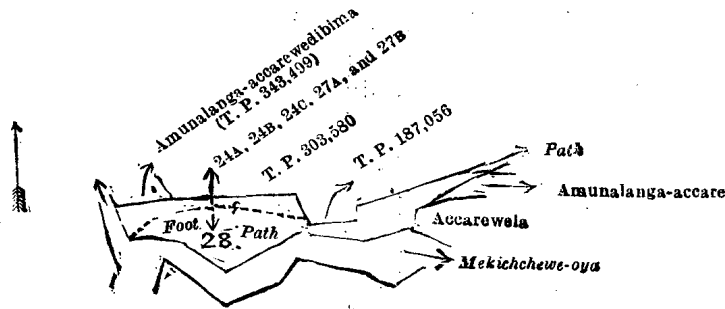
I.—Block survey preliminary plan 791.

Lot.	Name of Land.	Extent, A. R. P.
24A ..	Ihalawela (abandoned paddy)	0 0 3
24B ..	Do. (do)	0 0 5
24C ..	Do. (path and reservation)	0 0 6
27A ..	Do. (abandoned paddy)	0 0 8
27B ..	Ihalawelahena (reservation for path and oya)	0 1 23
		0 2 5

and bounded as follows: on the north by Amunalanga-accarewedibima sold by the Crown (T. P. 343,499), T. Ps. 303,580 and 187,056, a path; on the east by Amunalanga-accare sold by the Crown, Accarewela sold by the Crown; on the south and west by the Mekichchewe-oya.

NOTE.—The following lot lying within the above-mentioned boundaries is excluded from this part of the order, and its extent of 2 perches is not included in the extent of 2 roods and 5 perches given above:—

Lot.	Name of Land.	Block survey preliminary plan 791.	Extent, A. R. P.
28 ..	Footpath	0 0 2



Surveyor-General's Office,
Colombo, February 10, 1922.

Scale of 4 Chains to an Inch.

C. H. VINCE,
for Surveyor-General.

Lot.	Name of Land.	II.—Block survey preliminary plan 791.	Extent, A. R. P.
26 ..	Ela (stream)	0 0 11

and bounded as follows: on the north by Accarewela sold by the Crown; on the east by Gangurewekele (reservation for stream) declared to be the property of the Crown under the Waste Lands Ordinances; on the south by the Mekichchewe-oya; on the west by Accarewela sold by the Crown.



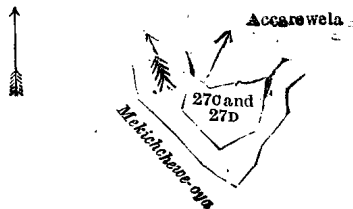
Surveyor-General's Office,
Colombo, February 10, 1922.

Scale of 4 Chains to an Inch.

C. H. VINCE,
for Surveyor-General.

Lot.	Name of Land.	III.—Block survey preliminary plan 791.	Extent, A. R. P.
27C ..	Ihalawelahena	0 0 18
27D ..	Mekichchewe-oya (stream)	0 0 11
			0 0 29

and bounded as follows: on the north by Accarewela sold by the Crown; on the east, south, and west by the Mekichchewe-oya.



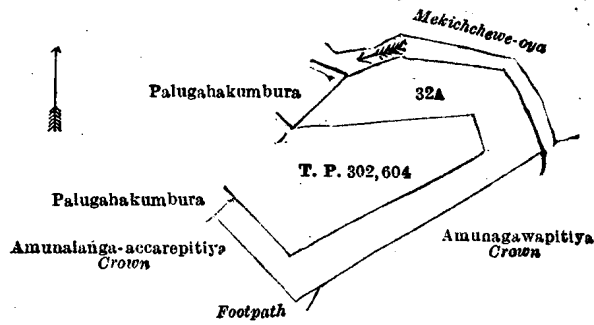
Surveyor-General's Office,
Colombo, February 10, 1922.

Scale of 4 Chains to an Inch.

C. H. VINCE,
for Surveyor-General.

Lot.	Name of Land.	IV.—Block survey preliminary plan 791.	Extent, A. R. P.
32A ..	Palugahakumbura (abandoned paddy)	1 0 5

and bounded as follows: on the north by the Mekichchewe-oya; on the east by the Mekichchewe-oya, Amunagawapitiya declared to be the property of the Crown under the Waste Lands Ordinances; on the south by Amunagawapitiya declared to be the property of the Crown under the Waste Lands Ordinances; on the west by Amunalanga-accarepitiya declared to be the property of the Crown under the Waste Lands Ordinances, Palugahakumbura sold by the Crown, T. P. 302,604, Palugahakumbura sold by the Crown.



Surveyor-General's Office,
Colombo, February 10, 1922.

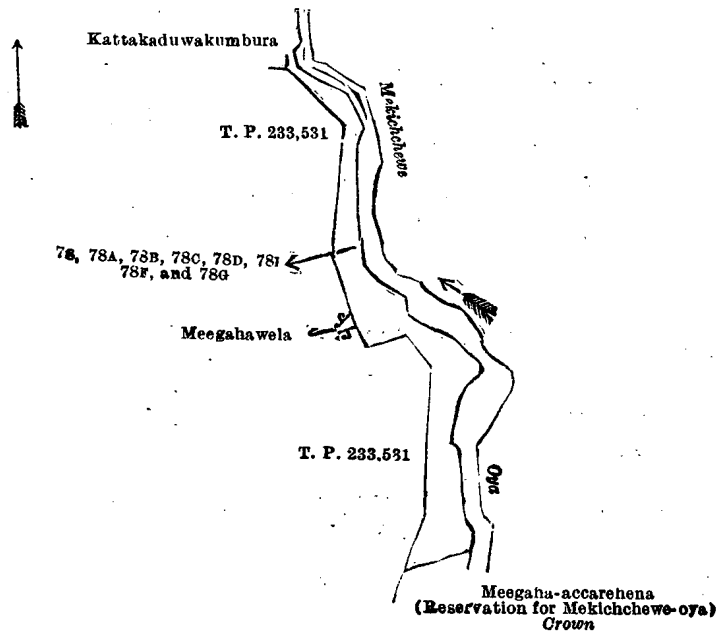
Scale of 4 Chains to an Inch.

C. H. VINCE,
for Surveyor-General.

V.—Block survey preliminary plan 791.

Lot.	Name of Land.	Extent, A. R. P.	Lot.	Name of Land.	Extent, A. R. P.
78	Meegahawela (abandoned paddy)	0 0 27	78E	Meegahawela (abandoned paddy)	0 0 17
78A	Do. (do.)	0 0 15	78F	Do. (do.)	0 0 13
78B	Do. (do.)	0 0 15	78G	Do. (do.)	0 0 2
78C	Do. (do.)	0 0 18			
78D	Do. (do.)	0 0 9			
					0 2 36

and bounded as follows : on the north and east by the Mekichchewe-oya ; on the south by Meegaha-accarehena (reservation for Mekichchewe-oya) declared to be the property of the Crown under the Waste Lands Ordinances ; on the west by T. P. 233,531, Meegahawela sold by the Crown, T. P. 233,531, Kattakaduwakumbura (private).



Surveyor-General's Office,
Colombo, February 10, 1922.

Scale of 4 Chains to an Inch.

C. H. VINCE,
for Surveyor-General.

VI.—Block survey preliminary plan 791.

Lot.	Name of Land.	Extent, A. R. P.
100	Wattuaccarehena	0 3 15


bounded as follows : on the north by T. P. 303,251 ; on the east by Meegahawatta sold by the Crown, an ela ; on the south by an ela, Bogahahenyaya declared to be the property of the Crown under the Waste Lands Ordinances ; on the west by T. P. 303,251.

[For Diagram see page 1448.]

VII.—Block survey preliminary plan 791.

Lot.	Name of Land.	Extent, A. R. P.
109	Cart track	0 0 15

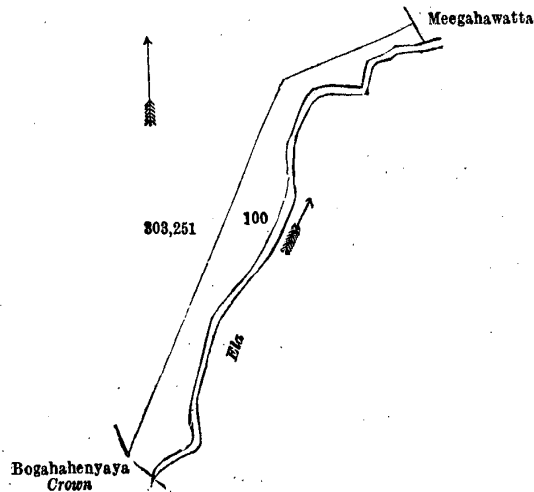
and bounded as follows : on the north by T. P. 219,390 ; on the east by the Horow-ela ; on the south by T. P. 219,390, a footpath ; on the west by Meegahawela sold by the Crown.



Surveyor-General's Office,
Colombo, February 10, 1922.

Scale of 4 Chains to an Inch.

C. H. VINCE,
for Surveyor-General.



Surveyor-General's Office,
Colombo, February 10, 1922.

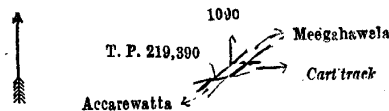
Scale of 4 Chains to an Inch.

C. H. VINCE,
for Surveyor-General.

VIII.—Block survey preliminary plan 791.

Lot.	Name of Land.	Extent, A. R. P.
109c	Cart track	0 0 2

and bounded as follows : on the north by T. P. 219,390, Meegahawela sold by the Crown ; on the east by cart track ; on the south by cart track, Accarawatta sold by the Crown ; on the west by T. P. 219,390.



Surveyor-General's Office,
Colombo, February 10, 1922.

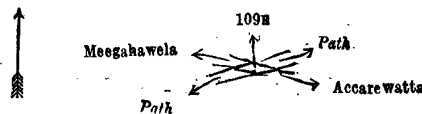
Scale of 4 Chains to an Inch.

C. H. VINCE,
for Surveyor-General.

IX.—Block survey preliminary plan 791.

Lot.	Name of Land.	Extent, A. R. P.
109E	Cart track	0 0 2

and bounded as follows : on the north by Meegahawela sold by the Crown, a path ; on the east by a path, Accarawatta sold by the Crown ; on the south by Accarawatta sold by the Crown, a path ; on the west by a path, Meegahawela sold by Crown.



Surveyor-General's Office,
Colombo, February 10, 1922.

Scale of 4 Chains to an Inch.

C. H. VINCE,
for Surveyor-General.

August 10, 1922.

H. C. TOLLER,
Special Officer.

**Order under Section 2 of "The Waste Lands Ordinances of 1897, 1899, 1900, and 1903,"
declaring Land to be Crown Property.**

In the matter of the land commonly called or known as Dehigastennehena *alias* Tennehena, situate in the village of Mitalawwa, in the Ganga Ihala korale of the Udapalata division in Kandy District, of the Central Province, and of "The Waste Lands Ordinances of 1897, 1899, 1900, and 1903."

THE notice required by section 1 of "The Waste Lands Ordinances of 1897, 1899, 1900, and 1903," having been duly published in manner prescribed by that section in respect of the above-named land (*vide* Notice No. 8,082), and no claim having been made to the said land or to any interest therein within the period of three months from the date specified in the said notice, I, Harry James Leigh Leigh-Clare, Assistant Government Agent of the Kandy District of the Central Province, under and by virtue of the powers vested in me in that behalf by section 2 of the said Ordinances, do hereby on this 9th day of August, 1922, order and declare that the said land, as more fully described herein below, situate in the village of Mitalawwa, in the Ganga Ihala korale of the Udapalata division of the Kandy District, of the Central Province, and shown as lot 1 in preliminary plan 7,129 and in the annexed diagram, and containing in extent 2 roods and 11 perches, is the property of the Crown.

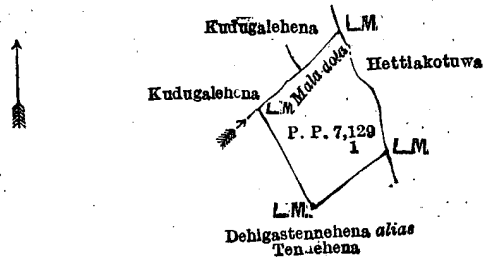
Description of the Land referred to.

The following lot situated in the village of Mitalawwa, in Ganga Ihala korale of Udapalata division, of the Kandy District, of the Central Province, as described in the annexed diagram :—

Preliminary plan 7,129.

Lot.	Name of Land.	Extent, A. R. P.
1	Dehigastennehena <i>alias</i> Tennehena	0 2 11

and bounded as follows : on the north by Kudugalehena claimed by Puhulhena Sirimali and Puhulhena Tikiri Veda ; east by Hettiakotuwa claimed by Puhulhenegedera Somalia ; and on the south and west by Dehigastennehena *alias* Tennehena claimed by Mitalawa Laminduwa and others.



Surveyor-General's Office,
Colombo, November 7, 1921.

Scale of 4 Chains to an Inch.

C. H. VINCE,
for Surveyor-General.

August 9, 1922.

H. J. L. LEIGH-CLARE,
Assistant Government Agent

**Order under Section 2 of "The Waste Lands Ordinances of 1897, 1899, 1900, and 1903,"
declaring Land to be Crown Property.**

In the matter of the land commonly called or known as Udabogalkandewattamukalana and Pahalabogalkandewattamukalana, situate in the village of Yatiganhulaha, in the Ambagamuwa korale of the Uda Bulatgama division, in Kandy District of the Central Province; and of "The Waste Lands Ordinances of 1897, 1899, 1900, and 1903."

THE notice required by section 1 of "The Waste Lands Ordinances of 1897, 1899, 1900, and 1903," having been duly published in manner prescribed by that section in respect of the above-named land (*vide* Notice No. 8,075), and no claim having been made to the said land or to any interest therein within the period of three months from the date specified in the said notice, I, Harry James Leigh Leigh-Clare, Assistant Government Agent of the Kandy District of the Central Province, under and by virtue of the powers vested in me in that behalf by section 2 of the said Ordinances, do hereby on this 5th day of August, 1922, order and declare that the said land, as more fully described herein below, situate in the village of Yatiganhulaha, in the Ambagamuwa korale of the Kandy District of the Central Province, and shown as lot 5 in preliminary plan No. 7,101 and in the annexed diagram, and containing in extent 1 acre 3 roods and 35 perches, is the property of the Crown.


Description of the Land referred to.

The following lot situated in the village of Yatiganhulaha, in Ambagamuwa korale of the Uda Bulatgama division, in the Kandy District of the Central Province, as described in the annexed diagram :—

Preliminary plan 7,101.

Lot.	Name of Land.	Extent, A. R. P.
5	Udabogalkandewattamukalana and Pahalabogalkandewattamukalana	1 3 35

and bounded as follows : on the east by Walalakoladeniyewattamukalana claimed by Walalakoladeniye Dingiri Appu of Tiniyagala (P. P. 7,101/4) and an ela ; on the south by Tiniyagala-oya ; and on the west by Udabogalkandemukulana claimed by the Crown (P. P. 3,110/8,945) and Udabogalkandemukulana claimed by the Crown (P. P. 3,110/8,946).



/ inch.

C. H. VINCE,
for Surveyor-General.

J. L. LEIGH-CLARE,
Assistant Government Agent.

LAND SALES IN THE SOUTHERN PROVINCE.

No. 3,962, S. P.—The Government Agent, Southern Province, will on Thursday, January 25, 1923, at 1 P.M., at his office in Galle Kachcheri, put up to auction, for sale or settlement, or will otherwise dispose of, the under-mentioned portions of Crown land, in accordance with the regulations of Government regarding land sales. Eight allotments of land situated in the Gangaboda pattu division of the Galle District of the Southern Province.

Lot.	Name of Land.	Name of Applicant.	Description.	Extent.			Upset price per acre, Rs.
				A.	R.	P.	
Preliminary plan 12,062. Village—Yatalamatta. Claimant—Crown.							
1	Kanuketiyekanda	Don Fredrick Wijenarayana of Pim-buragala estate	Jungle	9	0	15	56
2	Do.	do.	Ditto (not for sale)	1	1	6	—*
Claimant—M. D. Wickremasinha.							
3	Kanuketiyekanda	Don Fredrick Wijenarayana of Pim-buragala estate	Contains rubber	0	2	27	150†
Claimant—A. D. Patinayaka.							
4	Pitawaguregoda	Don Fredrick Wijenarayana of Pim-buragala estate	Deniya	0	1	12	46
5	Vimullawatteaddara	do.	do.	0	2	2	46
Preliminary plan 12,153. Village—Urala. Claimant—Crown.							
1	Lehuwalawattegoda	Ganegoda Hettige Mendis of Urala	Chena (not for sale)	0	1	12	—*
2	Nagahamedilla alias Del-gahaduwa	do.	do.	0	1	21	—*
3	Do.	do.	Low jungle	1	0	4	51
Claimant—N. Babun.							
4	Nagahamedilla alias Del-gahaduwa	Ganegoda Hettige Mendis of Urala	Low jungle	0	3	26	51
Claimant—Crown.							
5	Nagahamedilla alias Del-gahaduwa	Ganegoda Hettige Mendis of Urala	Low jungle (not for sale)	0	2	8	—*
Claimant—D. B. David of Minuwangoda.							
6	Lehuwalakumburek ratura	Ganegoda Hettige Mendis of Urala	Garden Plantation	0	0	21	51 4.60
Preliminary plan 12,035. Village—Unanwitiya. Claimant—Crown.							
1	Lebunwaturaweduwa alias Ankotuwaladuwa	William Dias Jayawardana of Unan-witiya	Jungle	2	0	8	42.50

* Reservation.

† Value of land per acre with plantation.

Further information regarding these lands can be obtained from the Government Agent, Southern Province, and their plans from the Surveyor-General.

Colonial Secretary's Office,
Colombo, November 4, 1922.

F. Bowes,
Acting Colonial Secretary.

No. 3,963, S. P.—The Government Agent, Southern Province, will on Thursday, January 18, 1923, at 1 P.M., at his office in Galle Kachcheri, put up to auction, for sale or settlement, or will otherwise dispose of, the under-mentioned portions of Crown land, in accordance with the regulations of Government regarding land sales. Two allotments of land situated in the Four Gravets division of the Galle District of the Southern Province.

Lot.	Name of Land.	Name of Applicant.	Description.	Extent.			Upset price per acre, Rs.
				A.	R.	P.	
Preliminary plan 12,179. Village—Dangedera, within the Municipal limits of Galle. Claimant—Crown.							
1	Maligagodella	—	Native garden (not for sale)	0	0	2.36	—*
2	Do.	—	Approach road (not for sale)	0	0	1.14	—*

Further information regarding these lands can be obtained from the Surveyor-General.

Colonial Secretary's Office,
Colombo, November 6, 1922.

B. HORSBURGH,
Acting Colonial Secretary.

No. 3,964, S. P.—The Government Agent, Southern Province, will on Thursday, January 18, 1923, at 1 P.M., at his office in Galle Kachcheri, put up to auction, for sale or settlement, or will otherwise dispose of, the under-mentioned portions of Crown land, in accordance with the regulations of Government regarding land sales. Two allotments of land situated in the Bentota-Walallawiti korale division of the Galle District of the Southern Province.

Lot.	Name of Land.	Name of Applicant.	Description.	Extent.			Upset price per acre, Rs.
				A.	R.	P.	
Preliminary plan 10,899. Village—Kumburek.							
1	Puswelgodahena	Baddegama	—	—	—	—	—*
Preliminary plan 11,164. Village—Kumburek.							
1	Galgodawatta	W. Leiris de S.	—	—	—	—	—*

at 1 P.M. at
mentioned
allotments

Upset price
per acre, Rs.
—*

Claimants—(1) Tommayahakuru Sauwa and 11 others.

Lot.	Name of Land.	Name of Applicant.	Description.	Extent.		Upset price per acre, Rs.
				A.	R. P.	
2	Kajugasduwewatta	W. Leiris de Silva of Welitara	Garden ..	0	2 7	100
		Claimant—Crown.	Plantation ..	—	—	49·95
13	Kajugasduwa	T. A. de Silva of Welitara	Low jungle ..	2	0 16	110
16	Do.	D. Carolis de Silva of Welikanda	do. ..	1	0 0	110
Preliminary plan 11,646. Village—Uhanowita. Claimant—Crown.						
1	Durakandekela <i>alias</i> addarakaratura	Jasinha Louis Sinno of Uhanowita	Jungle ..	1	0 1	76
Preliminary plan 11,726. Village—Naranowita. Claimant—Crown.						
3	Balagalawatta	R. Somanis de Silva of Balapitiya	Contains rubber Plantation ..	0	0 32	80
4	Do.	do.	Contains rubber Plantation ..	0	0 18	80
				—	—	38
Preliminary plan 11,824. Village—Kaikawala. Claimant—Mr. David Thomas Weerasekera of Colombo.						
4	Etawelawatta	D. R. Wijesinha of Gonagala	Garden ..	4	1 35	100
			Plantation ..	—	—	210
Village—Gonagala.						
6	Dikdeniyewatta	D. R. Wijesinha of Gonagala	Garden ..	1	1 24	100
			Plantation ..	—	—	102·95
Preliminary plan 11,840. Village—Nawadagala. Claimants—(1) P. A. Piyoris and (2) Epaga Punchihamy.						
8	Dolaihalamanana	Ponnamperuma Arachchige Piyoris of Nawadagala	Garden ..	0	0 19	150†
Preliminary plan 12,007. Village—Wallambagala. Claimant—Crown.						
1	Galandukanda-addarakoratuwa	Kihanduwege Agris Sinno of Wallambagala	Jungle ..	1	0 21	62
Claimant—Amadoris Fernando.						
4	Galandukanda-addarawela	Kihanduwege Agris Sinno of Wallambagala	Paddy field ..	0	0 28	60
5	Do.	do.	Threshing-floor Plantation ..	0	0 14	60
				—	—	4
6	Do.	do.	Paddy field ..	0	0 2	60
Preliminary plan 12,025. Village—Hipankanda. Claimant—Crown.						
1	Appalakanda-addarakele <i>alias</i> Ambagahawatta-addarakele	Sendiyahakuru Maldo of Hipankanda	Jungle ..	0	3 30	90
Preliminary plan 12,070. Village—Kelantotuwa. Claimant—Crown.						
1	Kelantotukanda	Demalatew Nandiya of Mahawila	Jungle ..	0	3 35	110
Preliminary plan 12,071. Village—Kuda Uragaha. Claimant—Udagekankanange Uris Appu.						
1	Ambagahawatta	Hettigodage Araneris Appu of Kuda Uragaha	Garden ..	0	1 18	60
			Plantation ..	—	—	7
Claimant—Crown.						
2	Ambagahawatta	Hettigodage Araneris Appu of Kuda Uragaha	Chena ..	1	0 1	60
Claimant—Hettigodage Araneris Appu.						
3	Niyakolahenekele	Hettigodage Araneris Appu of Kuda Uragaha	Native garden ..	0	2 11	60
			Plantation ..	—	—	7·40
4	Niyakolahena	do.	Native garden (not for sale)	0	1 30	—†
5	Niyakolahenekele	do.	Garden ..	3	1 39	60
			Plantation ..	—	—	34·50
Claimant—Crown.						
6	Ambagahawatta	Hettigodage Araneris Appu of Kuda Uragaha	Chena (not for sale)	0	0 13	—†

* Value of land per acre with mining rights Rs. 1,500. † Value of land per acre with plantation. ‡ Reservation.

Further information regarding these lands can be obtained from the Government Agent, Southern Province, and their plans from the Surveyor-General.

Colonial Secretary's Office,
Colombo, November 8, 1922.

B. HORSBURGH,
Acting Colonial Secretary.

THE Government Agent of the Southern Province is prepared to receive, on or before Friday, December 15, 1922, at the Galle Kachcheri, written applications for the lease, subject to the provision that rent shall be revised at every interval of 30 years, counting from the date of the commencement of the lease, from January 21, 1923, the under-mentioned portions of Crown land, to be planted with tea, rubber, tapioca, and other foodstuffs. No such applications will be entertained unless the applicant gives his full name and address, and until he makes with the Government Agent, Southern Province, a deposit of survey fees as noted against each lot. Such deposit will not be returned until the lease of the land has been sold, or until it has been decided by the Government Agent, Southern Province, that it will not be sold. On Thursday, December 21, 1922, at 1 p.m., at the Galle Kachcheri, the sale of the lease will be put up to auction, in accordance with the regulations of the Government regarding the lease of Crown lands. The highest bidder for the premium shall be the purchaser of the lease, but the bidding shall be confined to the original applicant and those other applicants whose applications shall have been made in the manner above specified.

The conditions of lease are obtainable from the Government Agent, Southern Province, and their plans from the Surveyor-General.

Five allotments of Crown land situated in Bentota-Walallawiti korale of the Galle District of the Southern Province.

Lot.	Name of Land.	Name of Applicant.	Extent.	Survey fees per acre.	Upset premium per acre.	Annual rent per acre	
						Each of the first 6 years.	Each of the remaining 24 years.
			A. R. P.	Rs. c.	Rs. c.	Rs. c.	Rs. c.
1	Dukulawalekanda	—	0 1 0	..	(Reservation, will not be leased.)		
2	Do.	—	55 2 31	..	3 0	2 76	0 92 2 76
			Description—Deniya.				
3	Kekirihenedeniya	Mr. J. W. Erskine of Galle	13 0 38	..	3 0	2 76	0 92 2 76
			Description—Jungle.				
4	Dehigahahena	—	0 2 24	..	(Reservation, will not be leased.)		
5	Ditto <i>alias</i> Hindenikanda	—	60 1 22	..	3 0	2 76	0 92 2 76
6	Dehigahahena	Mr. J. W. Erskine of Galle	9 2 17	..	3 0	2 76	0 92 2 76
8	Do.	—	0 1 1	..	(Reservation, will not be leased.)		
9	Dehigahahenewatta	—	0 1 0	..	(Reservation, will not be leased.)		
			Villages—Wattehena and Niyagama. Description—Jungle.				
21	Labuwelhenekanda <i>alias</i> Labuwel-tennehena <i>alias</i> Aliyakahena	—	52 1 22	..	3 0	2 76	0 92 2 76

The timber has been valued at Rs. 9 per acre which will be added to the premium on the date of sale.

Colonial Secretary's Office,
Colombo, November 8, 1922.

B. HORSBURGH,
Acting Colonial Secretary.

LAND SALES IN THE PROVINCE OF SABARAGAMUWA.

No. 1,094, P. of S.—The Government Agent, Province of Sabaragamuwa, will on Tuesday, January 16, 1923, at 1.30 P.M., at his office in Ratnapura, put up for sale or settlement, or will otherwise dispose of, the under-mentioned portions of Crown land, in accordance with the regulations of Government regarding land sales. Twenty-nine allotments of land situated in the Meda korale division of the Ratnapura District of the Province of Sabaragamuwa.

Lot.	Name of Land.	Name of Applicant.	Name of Claimant.	Description.	Extent.	Upset price per acre, Rs.
Preliminary plan 2,826. Village—Akarella, Meda korale.						
1	Waduwegedeniyewatta	—	Mr. A. V. Dias	Coconut garden 40 to 50 years old	0 2 15	—
2	Dolakanda estate	—	Crown	Rubber 3 years old	6 1 38	25
2B	Do.	—	do.	do.	0 1 39	25
4	Walakadahenyaya	—	do.	Chena	20 2 23	30
4A	Do.	—	do.	do.	0 0 8	30
4C	Do.	—	do.	do.	0 3 12	30
4F	Do.	—	do.	do.	0 1 26	30
7	Balangodayageketawalahenyaya	—	do.	do.	15 0 29	25
8	Weraniyalandehena	—	do.	do.	1 1 37	30
9	Kamisseeawegodabada-wetiya	—	P. Ukkuhatana and others	Garden over 50 years	1 0 34	—
10	Kamisseearawa	—	do.	Paddy field	0 3 0	—
11	Udahagederawatta <i>alias</i> Gulanedurawatta	—	G. Pinadara and others	Garden over 50 years	1 2 31	—
12	Dikhena	—	Crown	Rubber 3 years old	47 1 5	25
15	Medawattepanguwa <i>alias</i> Bataketyehena	—	do.	Chena	2 2 35	25
16	Dolakanda estate	—	do.	Rubber 3 years old	41 2 21	25
16B	Do.	—	do.	do.	0 0 39	25
19	Lathawadigehena	—	do.	Chena	3 0 20	25
19B	Do.	—	do.	do.	0 0 20	25
20	Do.	—	do.	do.	1 1 29	25
21	Polgahakumburegoda	—	do.	Forest	14 1 36	100
23	Ambagahakumburelanda	—	do.	Chena	6 0 31	30
23B	Do.	—	do.	do.	1 0 7	30
24	Do.	—	do.	Forest	3 1 1	100
25	Mahalanduyaya	—	do.	Chena	20 2 22	25
27	Kiriwanagalgodahenyaya	—	do.	Forest	7 3 35	100
28	Gulaneurapanguwa	—	do.	do.	10 1 22	100
29	Kitulehenyaya	—	do.	Chena	16 1 11	30
30	Kaulehenyaya	—	do.	Forest	6 2 1	100
33	Ketawalehena	—	do.	Rubber 3 years old	0 2 27	25
2A	Dolakanda estate	—	do.	do.	0 2 16	—*
4B	Walakadahenyaya	—	do.	Chena	0 0 25	—*
4D	Do.	—	do.	do.	0 1 13	—*
4E	Do.	—	do.	do.	0 1 9	—*
5A	Do.	—	do.	Forest	0 0 20	—*
16A	Dolakanda estate	—	do.	Rubber 3 years old	0 2 5	—*
18A	Lathawadigehena	—	do.	Chena	0 0 31	—*
19A	Do.	—	do.	do.	0 3 6	—*

Lot.	Name of Land.	Name of Applicant.	Name of Claimant.	Description.	Extent.			Upset price per acre, Rs.
					A.	R.	P.	
21A	Polgahakumburegoda	..	Crown	.. Forest	0	2	2	—*
22B	Do.	..	do.	.. do.	0	0	14	—*
23A	Ambagahakumburelanda	..	do.	.. Chena	1	0	28	—*
25A	Mahalanduyaya	..	do.	.. do.	0	0	26	—*
26A	Do.	..	do.	.. Forest	0	0	39	—*
3	Waduressapanguwehena	..	do.	.. Chena	0	1	16	—†
5	Walakadahenyaya	..	do.	.. Forest	0	2	29	—†
5B	Do.	..	do.	.. do.	0	0	35	—†
6	Do.	..	do.	.. Jungle	0	1	31	—†
14	Dikhena	..	do.	.. do.	2	0	29	—†
17	Kiriwanagalgodahenyaya	..	do.	.. do.	2	2	37	—†
26	Mahalanduyaya	..	do.	.. Forest	5	0	6	—†
26B	Do.	..	do.	.. do.	4	2	13	—†
31	Kitulehenyaya	..	do.	.. Chena	1	2	2	—†
32	Ketawalehena	..	do.	.. do.	0	1	2	—†
34	Do.	..	do.	.. do.	0	0	36	—†
13	Dikhena	..	do.	.. Open land	0	2	4	—§
18	Lathawadigehena	..	do.	.. Chena	0	1	33	—§
18B	Do.	..	do.	.. do.	0	0	19	—§
22	Polgahakumburegoda	..	do.	.. Forest	0	0	30	—§
22A	Do.	..	do.	.. do.	0	0	12	—§

* Reservations for the proposed cart road (not for sale).

† Reservation for Beliketiyehene nearawekumbura (not for sale).

‡ Reservations for Ittagal-ara, Navinne-ela, Nidanwala-ela, Gulane-dola, Kirimadu-dola, and Karanda-dola (not for sale).

§ Reservations for Gansabhawa road (not for sale).

Note.—All that chena and planted lots in this plan, excepting reservations, are claimed by Mr. A. V. Dias of Panadure to whom they will be sold without competition. The forest lots 21, 24, 27, 28, and 30, too, will be sold to him in the same manner under Land Sale Regulation No. 35.

Further information respecting these lands may be obtained from the Government Agent, Province of Sabaragamuwa, and their plans from the Surveyor-General.

Colonial Secretary's Office,
Colombo, November 8, 1922.

B. HORSBURGH,
Acting Colonial Secretary.

LAND ACQUISITION NOTICES.

HAVING been duly directed by the Officer Administering the Government of Ceylon, acting under the provisions of Ordinance No. 3 of 1876, section 6, as amended by section 3 of Ordinance No. 10 of 1911, to take order for the acquisition of the following land, required for a public purpose, namely, for improvements to Thurston road and Serpentine road junction, to wit:—

Preliminary plan 18,074.—Kollupitiya, Colombo.

Lot.	Name of Land.	Description.	Name of Claimant.	Extent.		
				A.	R.	P.
1	Part of Lakshmgiri premises	Bare land (now part of a road and drain with a masonry retaining wall)	A. J. R. de Soysa (original owner) Adamidi Lokumidi (present owner)	0	0	2.53

I hereby give public notice, as required by section 7, that the Government proposes to take possession of the above land. All persons interested in the aforesaid land are hereby required to appear personally or by agent before me at the Municipal Office, Colombo, on Tuesday, December 5, 1922, at 11 A.M., and to state the nature of their respective interests in the land, and the amount and particulars of their claims to compensation for such interests.

The Municipal Office,
Colombo, November 3, 1922.

T. REID,
Chairman, Municipal Council, and Mayor of Colombo.

HAVING been duly directed by the Governor, with the advice of the Executive Council, acting under the provisions of "The Land Acquisition Ordinance of 1876," section 6, to take order for the acquisition of the following lands, required for a public purpose, namely, for the protection of the Railway, to wit:—

Preliminary plan 18,044. Village—Ratmalana South.

Lot.	Name of Land.	Description.	Name of Claimant.	Extent.		
				A.	R.	P.
1	Wellabodatalagahawatta	Bare land	Bentarage Noris Alwis	0	0	7.8
2	Do.	do.	Thomas Silva	0	0	0.3
3	Do.	do.	Pinto Jayawardana	0	0	1.7
4	Do.	do.	Thomas Silva	0	0	3.9

I hereby give public notice, as required by section 7, that the Government proposes to take possession of the lands. All persons interested in the aforesaid lands are hereby required to appear personally or by agent before me at this office on December 11, 1922, at 12 noon, and to state the nature of their respective interests in the lands, and the amount and particulars of their claims to compensation for such interests.

The Kachcheri,
Colombo, November 1, 1922.

J. G. FRASER,
Government Agent.

HAVING been duly directed by the Governor, with the advice of the Executive Council, acting under the provisions of "The Land Acquisition Ordinance of 1876," section 6, to take order for the acquisition of the following land, required for a public purpose, namely, for the construction of a slaughter-house and cooly lines at Nugegoda, to wit:—

Preliminary plan 18,075. Village—Mirihana.

Lot.	Name of Land.	Description.	Name of Claimant.	Extent.		
				A.	R.	P.
1	Pelengahawatta	Scrub jungle	Atukoralage Don Abilin	0	2	28.2

I hereby give public notice, as required by section 7, that the Government proposes to take possession of the land. All persons interested in the aforesaid land are hereby required to appear personally or by agent before me at this office, on December 11, 1922, at 12 noon, and to state the nature of their respective interests in the land, and the amount and particulars of their claims to compensation for such interests.

The Kachcheri,
Colombo, November 8, 1922.

J. G. FRASER,
Government Agent.

HAVING been duly directed by the Governor, with the advice of the Executive Council, acting under the provisions of "The Land Acquisition Ordinance of 1876," section 6, to take order for the acquisition of the following lands, required for a public purpose, namely, for a communal burial ground for the use of the villagers of Arukwatta, to wit:—

Lot.	Name of Land.	Description.	Name of Claimant.	Extent.		
				A.	R.	P.
Preliminary plan 18,059. Village—Arukwatta.						
1	Millagahawatta ..	Contains 47 rubber trees and 11 coconut trees	P. V. Girigoris Appu and Maggie Nona	0	1	1.6
2	Do. ..	Contains 3 coconut trees	do. ..	0	0	3.5
3	Do. ..	Contains 21 rubber trees and 18 coconut trees ..	do. ..	0	0	38.6

I hereby give public notice, as required by section 7, that the Government proposes to take possession of the lands. All persons interested in the aforesaid lands are hereby required to appear personally or by agent before me at this office on December 11, 1922, at 12 noon, and to state the nature of their respective interests in the lands, and the amount and particulars of their claims to compensation for such interests.

The Kachcheri,
Colombo, November 1, 1922.

J. G. FRASER,
Government Agent.

HAVING been duly directed by the Governor, with the advice of the Executive Council, acting under the provisions of "The Land Acquisition Ordinance of 1876," section 6, to take order for the acquisition of the following lands, required for a public purpose, namely, for widening the first section of the Kuruppumulla road in Panadure, to wit:—

Lot.	Name of Land.	Description.	Name of Claimant.	Extent.		
				A.	R.	P.
Preliminary plan 18,047. Village—Udahamulupattiya.						
1	Masangahawatta ..	Coconut garden	Heirs of B. P. Gunatilleke and others	0	0	12.97
2	Do. ..	Bare land	D. R. Kuruppu ..	0	0	0.44
3	Beligahawatta ..	do.	B. Kuruppu and others ..	0	0	0.35
4	Do. ..	Part of cart road	do. ..	0	0	1.75

I hereby give public notice, as required by section 7, that the Government proposes to take possession of the lands. All persons interested in the aforesaid lands are hereby required to appear personally or by agent before me at Kalutara Kachcheri, on December 18, 1922, at 10 A.M., and to state the nature of their respective interests in the lands, and the amount and particulars of their claims to compensation for such interests.

The Kachcheri,
Kalutara, November 7, 1922.

E. T. MILLINGTON,
Assistant Government Agent.

HAVING been duly directed by the Governor, with the advice of the Executive Council, acting under the provisions of "The Land Acquisition Ordinance of 1876," section 6, to take order for the acquisition of the following land, required for a public purpose, namely, as a site for a minor oil installation at Panadure Railway Station, to wit:—

Lot.	Name of Land.	Description.	Name of Claimant.	Extent.		
				A.	R.	P.
Preliminary plan 18,066. Village—Pattiya North.						
1	Galkandewatta ..	Coconut garden	M. Adaline Amarasuriya ..	0	0	31

I hereby give public notice, as required by section 7, that the Government proposes to take possession of the land. All persons interested in the aforesaid land are hereby required to appear personally or by agent before me at the Kalutara Kachcheri, on December 15, 1922, at 11 A.M., and to state the nature of their respective interests in the land, and the amount and particulars of their claims to compensation for such interests.

The Kachcheri,
Kalutara, November 6, 1922.

E. T. MILLINGTON,
Assistant Government Agent.

HAVING been duly directed by the Governor, with the advice of the Executive Council, acting under the provisions of "The Land Acquisition Ordinance of 1876," section 6, to take order for the acquisition of the following lands, required for a public purpose, namely, for a play ground for the Uduwa school, to wit:—

Lot.	Name of Land.	Description.	Name of Claimant.	Extent.		
				A.	R.	P.
Preliminary plan 7,391. Village—Udduwa.						
1	Bannakgederawatta ..	Native garden	Ukkurala and another ..	0	0	13.4
2	Koralegewatta ..	do.	Siyatu and another ..	0	0	16.7
3	Etambagahalandawatta ..	do.	Tikiri Menika ..	0	0	36.4

I hereby give public notice, as required by section 7, that the Government proposes to take possession of the lands. All persons interested in the aforesaid lands are hereby required to appear personally or by agent before me at the Kandy Kachcheri, on December 4, 1922, at 2 P.M., and to state the nature of their respective interests in the lands, and the amount and particulars of their claims to compensation for such interests.

The Kachcheri,
Kandy, November 10, 1922.

W. L. KINDERSLEY,
Government Agent.

HAVING been duly directed by the Governor, with the advice of the Executive Council, acting under the provisions of "The Land Acquisition Ordinance of 1876," section 6, to take order for the acquisition of the following lands, required for a public purpose, namely, for a slaughter-house at Rambukkana, to wit:—

Lot.	Name of Land.	Description.	Name of Claimant.	Extent.		
				A.	R.	P.
Final village plan 110 (supplement D). Village—Mottappuliya.						
1P	Wadiyakanattewatta ..	Coconut garden	Hendrick Silva ..	0	0	23.25
1Q	Do. ..	do.	Madige Muhandiram Hajjiar ..	0	0	12.5

I hereby give public notice, as required by section 7, that the Government proposes to take possession of the lands. All persons interested in the aforesaid lands are hereby required to appear personally or by agent before me at the Kegalla Kachcheri, on December 11, 1922, at 10 A.M., and to state the nature of their respective interests in the lands, and the amount and particulars of their claims to compensation for such interests.

Kegalla Kachcheri,
November 2, 1922.

G. S. WODEMAN,
Assistant Government Agent.