

Ceylon Government Gazette

Published by Authority.

No. 7,297 — FRIDAY, NOVEMBER 17, 1922.

Part III. — Lands.

Separate paging is given to each Part in order that it may be filed separately.

	PAGE		PAGE		PAGE
Land Settlement Notices :—		Land Sales by the Government Agents :—		Land Sales by the Settlement Officer :—	
Preliminary Notices ..	1455	North-Western Province ..	1501	Northern Province ..	—
Final Orders ..	1470	North-Central Province ..	1503	Eastern Province ..	—
Land Sales by the Government Agents :—		Province of Uva ..	—	North-Western Province ..	—
Western Province ..	—	Province of Sabaragamuwa ..	—	North-Central Province ..	—
Central Province ..	1496	Land Sales by the Settlement Officer :—		Province of Uva ..	—
Southern Province ..	1498	Western Province ..	—	Province of Sabaragamuwa ..	—
Northern Province ..	1500	Central Province ..	—	Land Acquisition Notices ..	1504
Eastern Province ..	—	Southern Province ..	—	Land Resumption Notices ..	—

PRELIMINARY NOTICES.

Colombo Notice No. 8,215.

Notice under "The Waste Lands Ordinances of 1897, 1899, 1900, and 1903."

TAKE notice that unless within three months from November 17, 1922, the persons, if any, who claim any interest in the lands hereinafter mentioned or in any one or more of such lands or to some interest therein make claim in person or in writing to the said lands or to any of them or to some interest therein to W. T. Stace, Esq., Special Officer appointed under section 28 of "The Waste Lands Ordinances of 1897, 1899, 1900, and 1903," at his office at Colombo :

Such Special Officer, in pursuance of the powers vested in him by the said Ordinances, will declare by writing under his hand that the said lands, or such of them as to which no claim has been made, are the property of the Crown.

W. T. STACE,
Special Officer.

NOTE.—A claim to a right of way over the said lands or any of them is a claim to an interest in the land or lands.

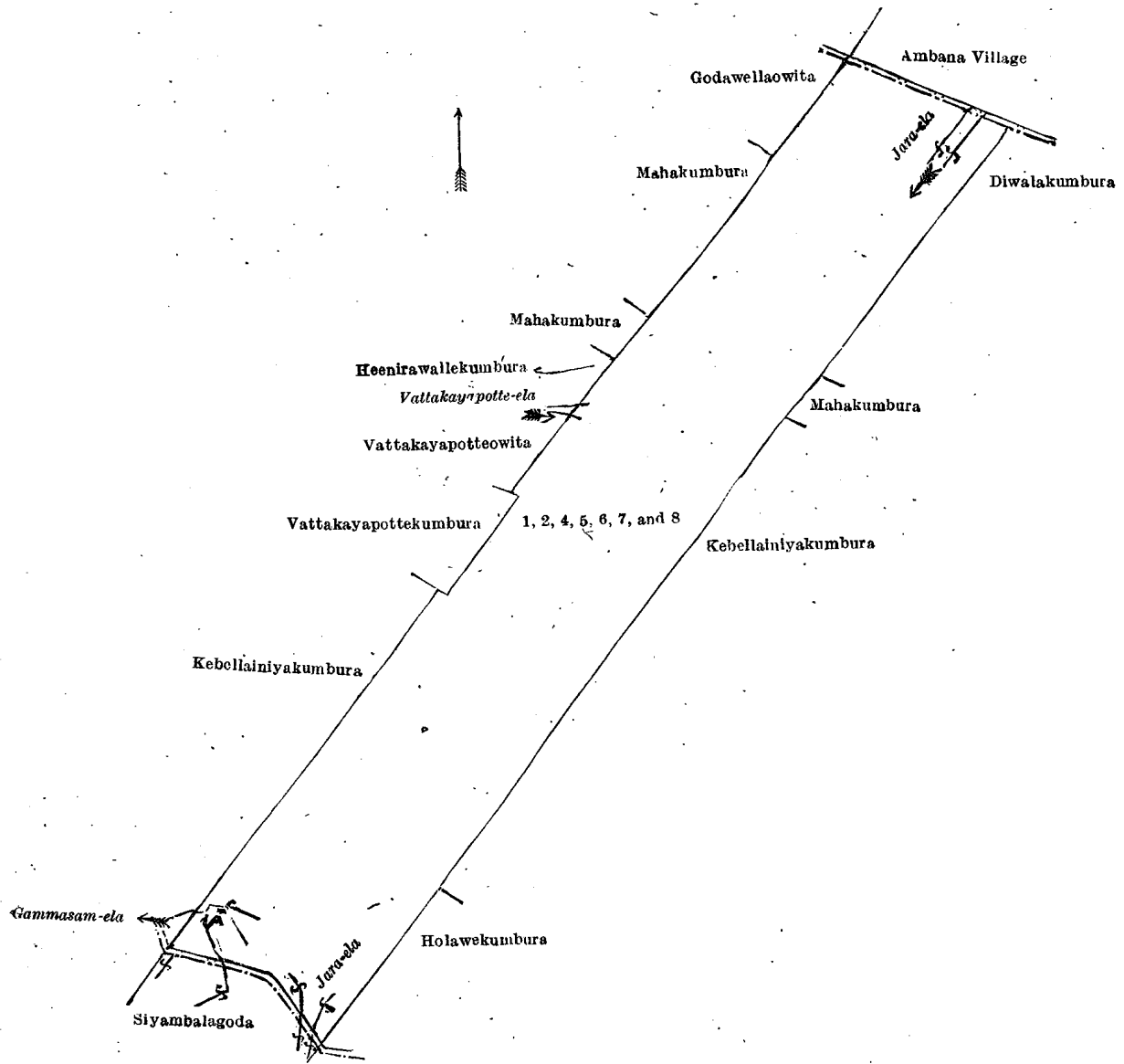
Description of the Lands referred to.

The following lots situated in the village of Indiparape, in the Yatigaha pattuwa of the Hapitigam korale of the Negombo District, in the Western Province, as described in the annexed diagram :—

Preliminary plan 16,154.

Lot.	Name of Land.	Extent, A. R. P.	Lot.	Name of Land.	Extent, A. R. P.
1 ..	Railway line	2 1 23·87	7 ..	Mahakumbura	0 0 1·87
2 ..	Kebellainiyakumbura	0 0 4·50	8 ..	Godawellaowita	0 0 0·25
4 ..	Vattakayapotteowita	0 0 0·81			
5 ..	Heeniravallekumbura	0 0 0·27			2 1 32·07
6 ..	Mahakumbura	0 0 0·50			

and bounded as follows : on the north by Vattakayapottekumbura (encroachment by Don Johannis Chandrasekera) claimed by the Ceylon Government Railway, Vattakayapotteowita claimed by Don Johannis Chandrasekera, the Vattakayapotte-ela, Heeniravallekumbura claimed by Don Johannis Chandrasekera, Mahakumbura claimed by A. Karonchi Appuhamy, Mahakumbura claimed by D. L. Kulasekera, Vidane Arachchi, Godawellaowita claimed by D. L. Kulasekera, Vidane Arachchi, the village limit of Ambana ; on the east by Diwalakumbura (encroachment by Don Johannis Chandrasekera) claimed by the Ceylon Government Railway, Mahakumbura (encroachment by A. Karonchi Appuhamy) claimed by the Ceylon Government Railway, Kebellainiyakumbura (encroachment by Don Johannis Chandrasekera and another) claimed by the Ceylon Government Railway ; on the south by Kebellainiyakumbura (encroachment by Don Johannis Chandrasekera and another) claimed by the Ceylon Government Railway, Holawekumbura (encroachment by Don Johannis Chandrasekera and another) claimed by the Ceylon Government Railway, the Jara-ela, the village limit of Siyambalagoda ; on the west by the Gammasam-ela, Kebellainiyakumbura claimed by the Ceylon Government Railway, Vattakayapottekumbura (encroachment by Don Johannis Chandrasekera) claimed by the Ceylon Government Railway.



Surveyor-General's Office,
Colombo, October 6, 1922.

Scale of 2 Chains to an Inch.

Colombo S. O. 2—1922.

C. H. VINCE,
for Surveyor-General.

Colombo Notice No. 8,216.

Notice under "The Waste Lands Ordinances of 1897, 1899, 1900, and 1903."

TAKE notice that unless within three months from November 17, 1922, the persons, if any, who claim any interest in the lands hereinafter mentioned or in any one or more of such lands or to some interest therein make claim in person or in writing to the said lands or to any of them or to some interest therein to W. T. Stace, Esq., Special Officer appointed under section 28 of "The Waste Lands Ordinances of 1897, 1899, 1900, and 1903," at his office at Colombo :

Such Special Officer, in pursuance of the powers vested in him by the said Ordinances, will declare by writing under his hand that the said lands, or such of them as to which no claim has been made, are the property of the Crown.

W. T. STACE,
Special Officer.

NOTE.—A claim to a right of way over the said lands or any of them is a claim to an interest in the land or lands.

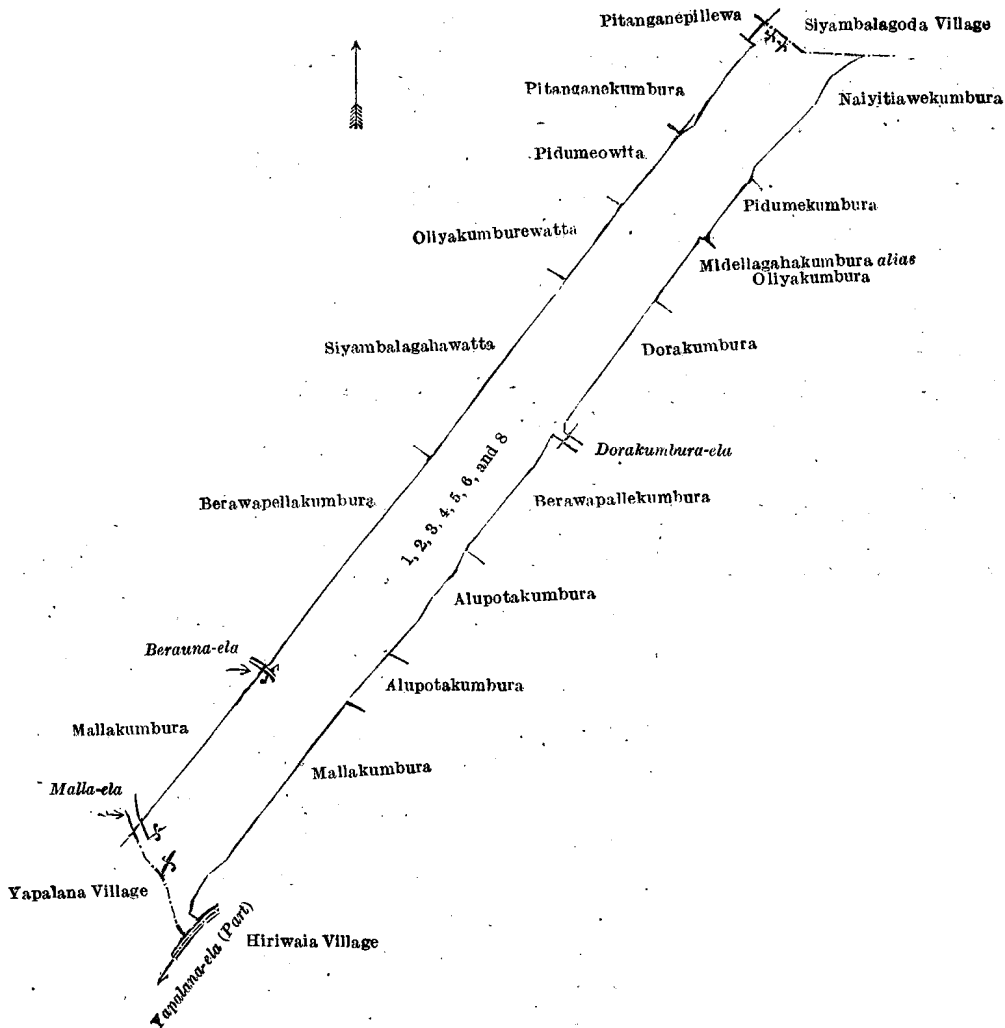
Description of the Lands referred to.

The following lots situated in the village of Hinamulla, in the Yatigaha pattuwa of the Hapitigam korale of the Negombo District, in the Western Province, as described in the annexed diagram :—

Preliminary plan 16,153.

Lot.	Name of Land.	Extent, A. R. P.	Lot.	Name of Land.	Extent, A. R. P.
1 ..	Mallapillewa 3 3 23.50	6 ..	Oliyakumburawatta 0 0 1.93
2 ..	Mallakumbura 0 0 16.25	8 ..	Pitanganepillewa 0 0 0.87
3 ..	Berawapela 0 0 19.87			
4 ..	Siyambalagahawatta 0 0 3.75			
5 ..	Do. 0 0 2.37			4 0 28.54

and bounded as follows: on the north by Siyambalagahawatta claimed by Weerasuriyakankanamalage Velun Appu, Oliyakumburewatta claimed by Parana Satambige William Signo, Pidumeowita claimed by Cornelius Perera Chandrasekera, Pitanganekumbura claimed by P. S. Punchi Nona, Pitanganepillewa claimed by ditto, the village limit of Siyambalagoda; on the east by the village limit of Siyambalagoda, Nayitiyawekumbura (encroachment by Mrs. J. P. Obeysekera) claimed by the Ceylon Government Railway, Pidumekumbura (encroachment by Cornelius Perera Chandrasekera) claimed by the Ceylon Government Railway, Midellagahakumbura *alias* Oliyakumbura (encroachment by Deundarage Subaseris) claimed by the Ceylon Government Railway, Dorakumbura (encroachment by Galoluge Tiloris Perera) claimed by the Ceylon Government Railway, the Dorakumbura-ela, Berawapallekumbura (encroachment by Arasaniluge Bastian Perera) claimed by the Ceylon Government Railway; on the south by Alupotakumbura (encroachment by Don Johannes Kulasekera) claimed by the Ceylon Government Railway, Alupotakumbura (encroachment by Jayasiri Appuhamilage Podi Signo Appuhamy) claimed by the Ceylon Government Railway, Mallakumbura (encroachment by Parana Vidanelage Juwanis Fernando) claimed by the Ceylon Government Railway, part of Yapalana-ela (the village limit of Hiriwala), the village limit of Yapalana; on the west by the village limit of Yapalana, the Malla-ela, Mallakumbura claimed by Karonchi Appuhamy, the Berauna-ela, Berawapellakumbura claimed by D. J. Kulasekera.



Surveyor-General's Office,
Colombo, October 6, 1922.

Scale of 4 Chains to an Inch.

Colombo S. O. 3—1922.

C. H. VINCE,
for Surveyor-General.

Colombo Notice No. 8,217.

Notice under "The Waste Lands Ordinances of 1897, 1899, 1900, and 1903."

TAKE notice that unless within three months from November 17, 1922, the persons, if any, who claim any interest in the lands hereinafter mentioned or in any one or more of such lands or to some interest therein make claim in person or in writing to the said lands or any of them or to some interest therein to W. T. Stace, Esq., Special Officer, appointed under section 28 of "The Waste Lands Ordinances of 1897, 1899, 1900, and 1903," at his office at Colombo:

Such Special Officer, in pursuance of the powers vested in him by the said Ordinances, will declare by writing under his hand that the said lands, or such of them as to which no claim has been made, are the property of the Crown.

W. T. STACE,
Special Officer.

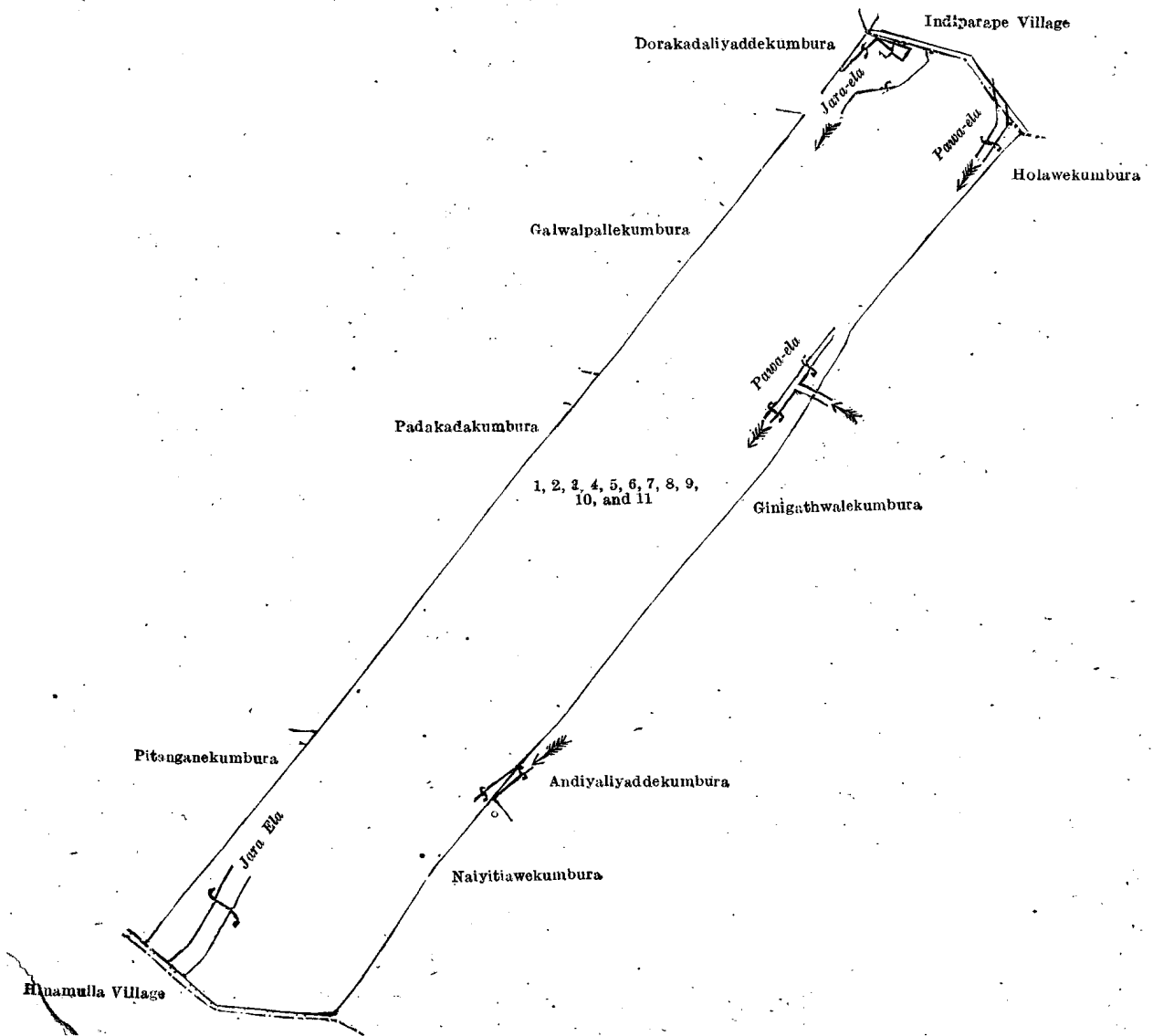
NOTE.—A claim to a right of way over the said lands or any of them is a claim to an interest in the land or lands.

Description of the Lands referred to.

The following lots situated in the village of Siyambalagoda, in the Yatigaha pattuwa of the Hapitigam korale of the Negombo District, in the Western Province, as described in the annexed diagram :—

Preliminary plan 16,152.					
Lot.	Name of Land.	Extent, A. R. P.	Lot.	Name of Land.	Extent, A. R. P.
1	Naiyitiyaweowita	2 2 19.12	8	Holawakumbura	0 0 1.62
2	Pitanganekumbura	0 0 3.12	9	Ginigathwalekumbura	0 0 25.25
3	Padakadakumbura	0 0 0.15	10	Andiyaliyaddekumbura	0 0 0.46
4	Do.	0 0 0.62	11	Naiyitiyawekumbura	0 0 4.50
5	Galwalpallekumbura	0 0 1.87			
6	Dorakadaliyaddekumbura	0 0 0.52			2 3 17.63
7	Holawakumbura	0 0 0.40			

and bounded as follows : on the north by Padakadakumbura claimed by D. J. Chandrasekera and others, Galwalpallekumbura claimed by Imiyaralalage Thelenis Appu, Dorakadaliyaddekumbura claimed by Imiyaralalage PUNCHIHAMY, the village limit of Indiparape ; on the east by the village limit of Indiparape, Holawekumbura claimed by Imiyaralalage GELISAPPU, Ginigathwalekumbura claimed by D. J. Chandrasekera ; on the south by Andiyaliyaddekumbura claimed by Mrs. J. P. Obeyesekera, Naiyitiyawekumbura claimed by ditto, the village limit of Hinamulla ; on the west by the village limit of Hinamulla, Pitanganekumbura claimed by S. Chandrasekera, Padakadakumbura claimed by D. J. Chandrasekera and others.



Surveyor-General's Office,
Colombo, October 3, 1922.

Scale of 2 Chains to an Inch.

C. H. VINCE,
for Surveyor-General.

Colombo S. O. 4—1922.

Colombo Notice No. 8,218.

Notice under "The Waste Lands Ordinances of 1897, 1899, 1900, and 1903."

TAKE notice that unless within three months from November 17, 1922, the persons, if any, who claim any interest in the lands hereinafter mentioned appear before the Additional Assistant Government Agent of the Colombo District of the Western Province, at his office in Colombo, and make claim in person or in writing to the said lands or to some interest therein :

Such Additional Assistant Government Agent, in pursuance of the powers in him vested by the said Ordinances, will declare by writing under his hand that the said lands, to which no claims have been made, are the property of the Crown

L. L. HUNTER,
Additional Assistant Government Agent.

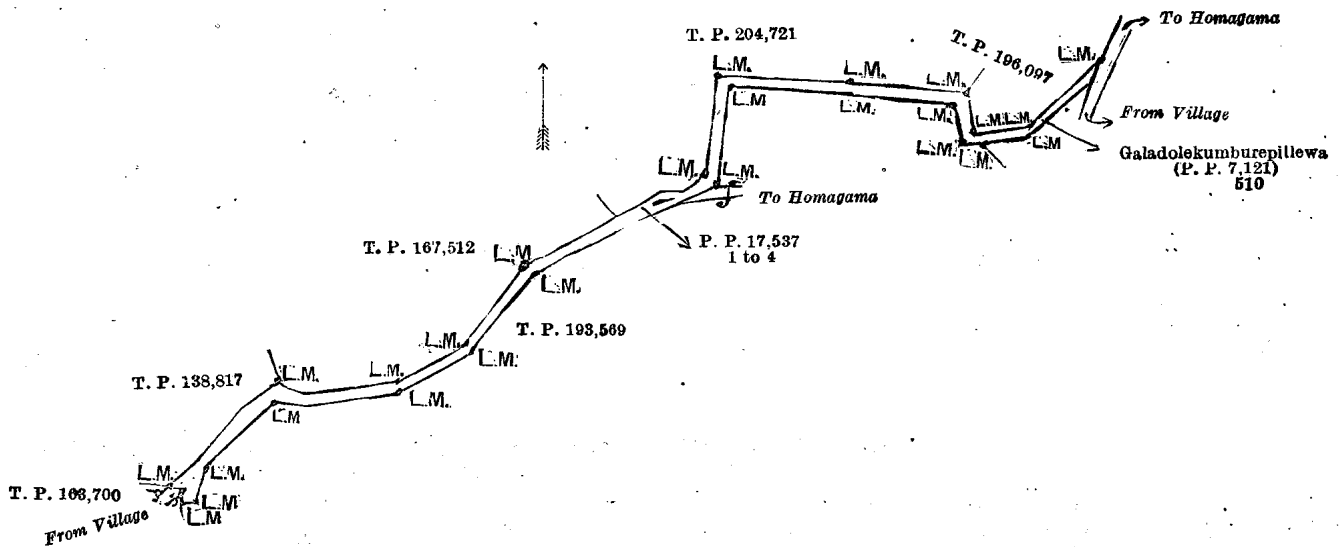
NOTE.—A claim to a right of way over the said land or lands is a claim to an interest in the said land or lands.

Description of the Lands referred to.

The following lots situated in the village of Pitipane, in Palle pattuwa of the Hewagam korale, in the Colombo District of the Western Province, as described in the annexed diagram :—

Lot.	Name of Land.	Extent, A. R. P.
1 ..	Mahamukalana	0 0 3
2 ..	Do.	0 1 15
3 ..	Do.	0 0 34
4 ..	Galadolekumburepillewa	0 0 11
		0 2 23

and bounded as follows : on the north by lands depicted in title plans Nos. 138,817, 167,512, 204,721, and 196,097 ; on the east by village road to Homagama ; on the south by Galadolekumburepillewa claimed by M. Sinnochiappu, P. Ogrisappu and others (P. P. 7,121/510), and land depicted in title plan No. 193,569 ; and on the west by road from village and land depicted in title plan No. 163,700.



Surveyor-General's Office,
Colombo, July 18, 1922.

Scale of 4 Chains to an Inch.

C. R. LUNDIE,
for Surveyor-General.

Matale Notice No. 8,219.

Notice under "The Waste Lands Ordinances of 1897, 1899, 1900, and 1903."

TAKE notice that unless within three months from November 17, 1922, the persons, if any, who claim any interest in the lands hereinafter mentioned or in any one or more of such lands or to some interest therein make claim in person or in writing to the said lands or any of them or to some interest therein to H. C. Toller, Esq., Special Officer appointed under section 28 of "The Waste Lands Ordinances of 1897, 1899, 1900, and 1903," at his office at Colombo :

Such Special Officer, in pursuance of the powers vested in him by the said Ordinances, will declare by writing under his hand that the said lands, or such of them as to which no claim has been made, are the property of the Crown.

H. C. TOLLER,
Special Officer.

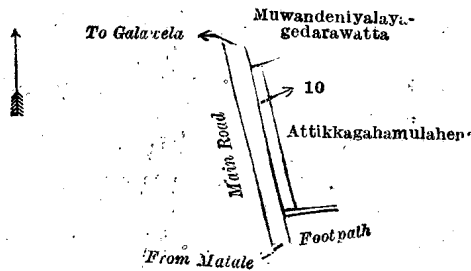
NOTE.—A claim to a right of way over the said lands or any of them is a claim to an interest in the land or lands.

Description of the Lands referred to.

The following lots situated in the village of Nagahapola, in the Udugoda Udasiya pattu of the Matale North division of the Matale District, in the Central Province, as described in the annexed diagrams :—

Lot.	Name of Land.	Extent, A. R. P.
10 ..	Attikkagahamulahena (reservation for road)	0 0 14

and bounded as follows : on the north by Muwandeniyalayagederawatta claimed by Muwandeniyalayagedera Lapaya and others ; on the east by Attikkagahamulahena claimed by Athpattiyawegedera Dewaya and another ; on the south by a footpath ; on the west by the main road from Matale to Galawela.



Surveyor-General's Office,
Colombo, September 29, 1922.

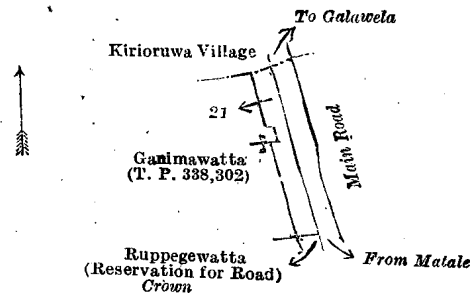
Scale of 4 Chains to an Inch.

C. H. VINCE,
for Surveyor-General.

II.—Block survey preliminary plan 37.

Lot.	Name of Land.	Extent, A. R. P.
21	Ganimawatta (reservation for road)	0 0 22

and bounded as follows : on the north by the village limit of Kirioruwa ; on the east by the road from Galawela to Matale ; on the south by Ruppegewatta (reservation for road) declared to be the property of the Crown under the Waste Lands Ordinances ; on the west by Ganimawatta sold by the Crown (T. P. 338,302).



Surveyor-General's Office,
Colombo, September 29, 1922.

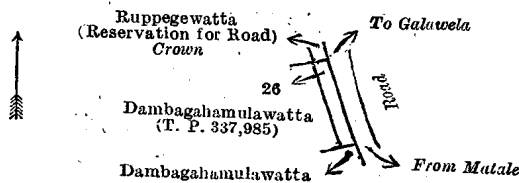
Scale of 4 Chains to an Inch.

C. H. VINCE,
for Surveyor-General.

III.—Block survey preliminary plan 37.

Lot.	Name of Land.	Extent, A. R. P.
26	Dambaghamulawatta (reservation for road)	0 0 10

and bounded as follows : on the north by Ruppegewatta (reservation for road) declared to be the property of the Crown under the Waste Lands Ordinances ; on the east by the road from Galawela to Matale ; on the south by Dambaghamulawatta claimed by Pahalagedera Kiriya and others ; on the west by Dambaghamulawatta sold by the Crown (T. P. 337,985)



Surveyor-General's Office,
Colombo, September 29, 1922.

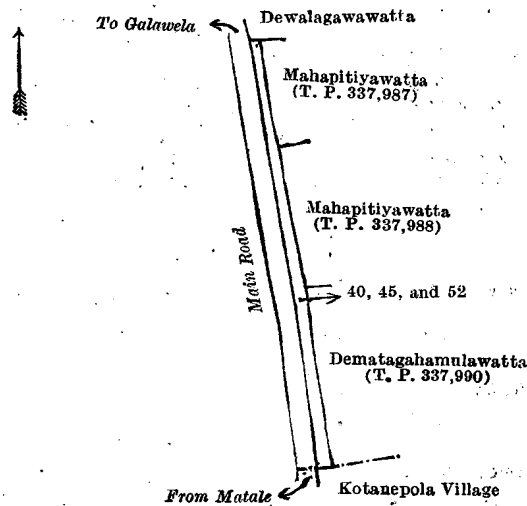
Scale of 4 Chains to an Inch.

C. H. VINCE,
for Surveyor-General.

IV.—Block survey preliminary plan 37.

Lot	Name of Land.	Extent, A. R. P.
40	Mahapitiyawatta (reservation for road)	0 0 11
45	Do. (do.)	0 0 15
52	Demataghamulawatta (reservation for road)	0 0 18
		0 1 4

and bounded as follows : on the north by Dewalazawawatta claimed by Durayalagedera Dingiya ; on the east by Mahapitiyawatta sold by the Crown (T. P. 337,987), Mahapitiyawatta sold by the Crown (T. P. 337,988), Demataghamulawatta sold by the Crown (T. P. 337,990) ; on the south by the village limit of Kotanepola ; on the west by the main road from Matale to Galawela.



Surveyor-General's Office,
Colombo, September 29, 1922.

Scale of 4 Chains to an Inch.

Matale S. O. 8—1922.

C. H. VINCE,
for Surveyor-General.

Kurunegala Notice No. 8,220.

Notice under "The Waste Lands Ordinances of 1897, 1899, 1900, and 1903."

TAKE notice that unless within three months from November 17, 1922, the persons, if any, who claim any interest in the lands hereinafter mentioned or in any one or more of such lands or to some interest therein make claim in person or in writing to the said lands or to any of them or to some interest therein to N. A. Hampton, Esq., Special Officer appointed under section 28 of "The Waste Lands Ordinances of 1897, 1899, 1900, and 1903," at his office at Colombo :

Such Special Officer, in pursuance of the powers vested in him by the said Ordinances, will declare by writing under his hand that the said lands, or such of them as to which no claim has been made, are the property of the Crown.

N. A. HAMPTON,
Special Officer.

NOTE.—A claim to a right of way over the said lands or any of them is a claim to an interest in the land or lands.

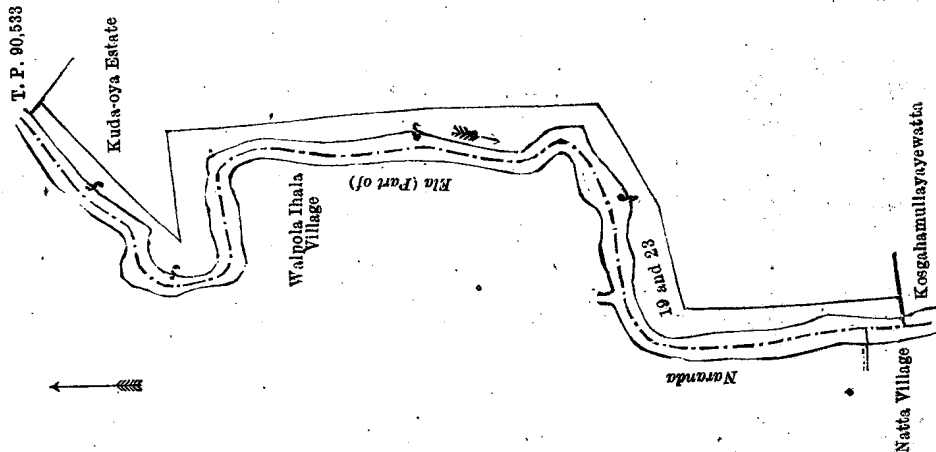
Description of the Lands referred to.

The following lots situated in the village of Ratwita Pahala, in the Ihawawisideke korale east of the Hiriyala hatpattu of the Kurunegala District, in the North-Western Province, as described in the annexed diagram :—

Preliminary plan 5,072.

Lot.	Name of Land.	Extent, A. R. P.
19	Kuda-oya estate	1 1 18
23	Naranda-ela (part of stream)	0 2 17
		1 3 35

and bounded as follows : on the north by part of Naranda-ela (the village limit of Walpola Ihala) T. P. 90,533 ; on the east by Kuda-oya estate claimed by Mr. Don Lewis Joseph Wijewardena ; on the south by Kosgahamullayayewatta claimed by S. M. Punchirala ; on the west by part of Naranda-ela (the village limits of Natta and Walpola Ihala).



Surveyor-General's Office,
Colombo, October 10, 1922.

Scale of 4 Chains to an Inch.

Kurunegala S. O. 68—1922.

C. H. VINCE,
for Surveyor-General.

Kurunegala Notice No. 8,221.

Notice under "The Waste Lands Ordinances of 1897, 1899, 1900, and 1903."

TAKE notice that unless within three months from November 17, 1922, the persons, if any, who claim any interest in the lands hereinafter mentioned or in any one or more of such lands or to some interest therein make claim in person or in writing to the said lands or any of them or to some interest therein to N. A. Hampton, Esq., Special Officer appointed under section 28 of "The Waste Lands Ordinances of 1897, 1899, 1900, and 1903," at his office at Colombo :

Such Special Officer, in pursuance of the powers vested in him by the said Ordinances, will declare by writing under his hand that the said lands, or such of them as to which no claim has been made, are the property of the Crown.

N. A. HAMPTON,
Special Officer.

NOTE.—A claim to a right of way over the said lands or any of them is a claim to an interest in the land or lands.

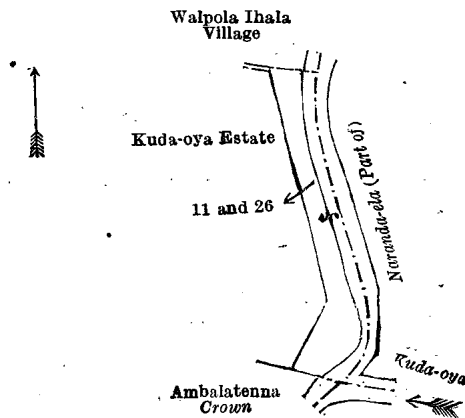
Description of the Lands referred to.

The following lots situated in the village of Natta, in the Ihalawisideke korale west of the Hiriyala hatpattu of the Kurunegala District, in the North-Western Province, as described in the annexed diagrams :—

I.—Preliminary plan 5,072.

Lot.	Name of Land.	Extent, A. R. P.
11 ..	Kuda-oya estate (reservation along the Naranda-ela)	0 1 19
26 ..	Naranda-ela (stream) (part of)	0 0 27
		0 2 6

and bounded as follows : on the north by the village limit of Ihalawalpola ; on the east by part of Naranda-ela ; on the south by the Kuda-oya, Ambalatenna belonging to the Crown ; on the west by Kuda-oya estate claimed by Don Lewis Joseph Wijewardena.



Surveyor-General's Office,
Colombo, September 18, 1922.

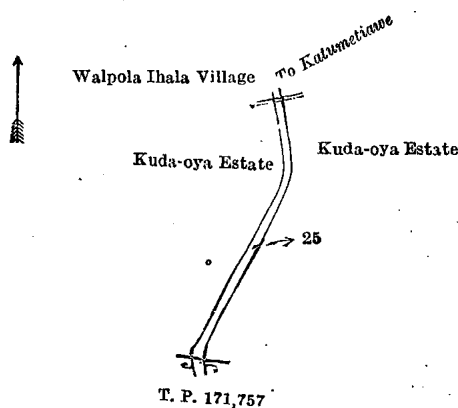
Scale of 4 Chains to an Inch.

C. H. VINCE,
for Surveyor-General.

II.—Preliminary plan 5,072.

Lot.	Name of Land.	Extent, A. R. P.
25 ..	Gansabhawa road	0 0 20

and bounded as follows : on the north by the village limit of Ihalawalpola ; on the east by Kuda-oya estate claimed by Mr. Don. Lewis Joseph Wijewardena ; on the south by T. P. 171,757 ; on the west by Kuda-oya estate claimed by Mr. Don Lewis Joseph Wijewardena.



Surveyor-General's Office,
Colombo, September 18, 1922.

Scale of 4 Chains to an Inch.

C. H. VINCE,
for Surveyor-General.

Kurunegala Notice No. 8,222.

Notice under "The Waste Lands Ordinances of 1897, 1899, 1900, and 1903."

TAKE notice that unless within three months from November 17, 1922, the persons, if any, who claim any interest in the lands hereinafter mentioned or in any one or more of such lands or to some interest therein make claim in person or in writing to the said lands or any of them or to some interest therein to N. A. Hampton, Esq., Special Officer appointed under section 28 of "The Waste Lands Ordinances of 1897, 1899, 1900, and 1903," at his office at Colombo :

Such Special Officer, in pursuance of the powers vested in him by the said Ordinances, will declare by writing under his hand that the said lands, or such of them as to which no claim has been made, are the property of the Crown.

N. A. HAMPTON,
Special Officer.

NOTE.—A claim to a right of way over the said lands or any of them is a claim to an interest in the land or lands.

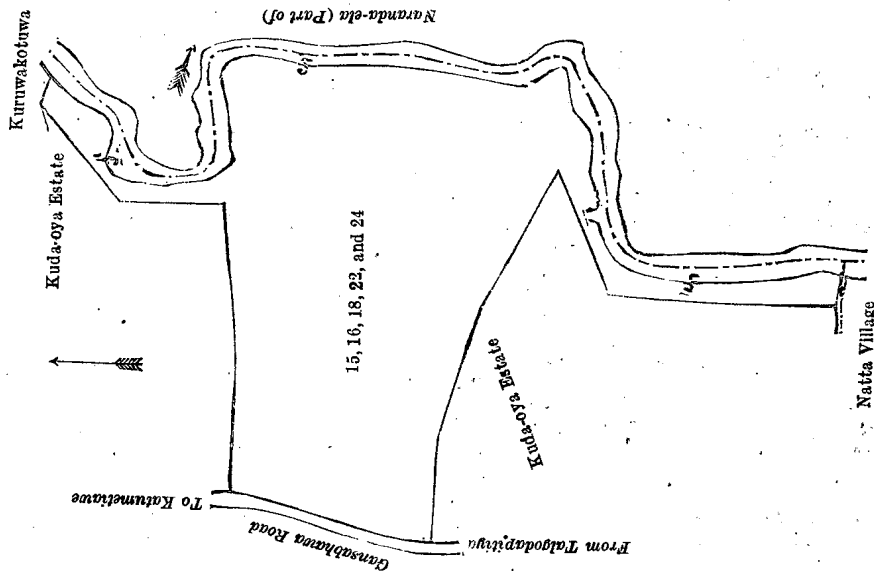
Description of the Lands referred to.

The following lots situated in the village of Walpola Ihala, in the Ihalawisideke korale west of the Hiriyala hatpattu of the Kurunegala District, in the North-Western Province, as described in the annexed diagrams :—

I.—Preliminary plan 5,072.

Lot.	Name of Land.	Extent, A. R. P.
15	Kuda-oya estate (reservation along Naranda-ela)	0 1 0
16	Alayappagedalupota	5 0 36
18	Kuda-oya estate (reservation along the Naranda-ela)	0 1 17
22	Naranda-ela (stream) (part of)	0 2 17
24	Alayappagedalupota (reservation for road)	0 0 28
		6 2 18

and bounded as follows : on the north by Kuda-oya estate claimed by Mr. Don Lewis Joseph Wijewardena, Kuruwakotuwa claimed by Punchiappu and others (T. P. 90,545) ; on the east by part of Naranda-ela ; on the south by the village limit of Natta, Kuda-oya estate claimed by Mr. Don Lewis Joseph Wijewardena ; on the west by the Gansabhawa road from Talgodapitiya to Katumetiawa.



Surveyor-General's Office,
Colombo, September 18, 1922.

Scale of 4 Chains to an Inch.

C. H. VINCE,
for Surveyor-General.

II.—Preliminary plan 5,072.

Lot.	Name of Land.	Extent, A. R. P.
21	Gansabhawa road	0 2 20

and bounded as follows : on the north by Eriyagahakotuwa claimed by Kiribanda and others ; on the east by Kuda-oya estate claimed by Mr. Don Lewis Joseph Wijewardena, Alayappagedalupota (reservation for road) claimed by the Crown, Kuda-oya estate claimed by Mr. Don Lewis Joseph Wijewardena ; on the south by the village limit of Natta ; on the west by Kuda-oya estate claimed by Mr. Don Lewis Joseph Wijewardena.

[For Diagram see page 1464]

Kurunegala Notice No. 8,223.

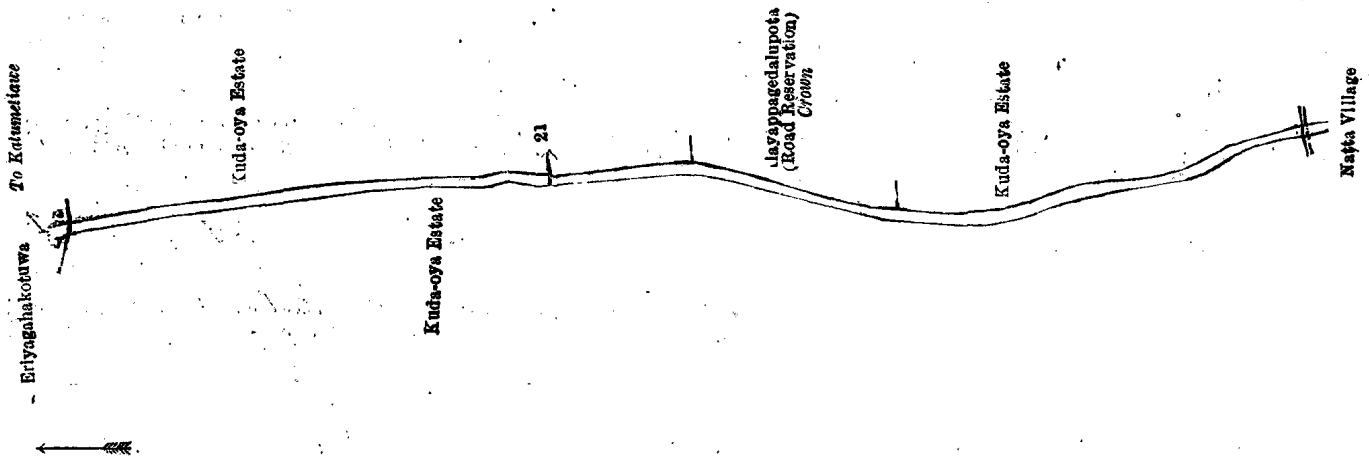
Notice under "The Waste Lands Ordinances of 1897, 1899, 1900, and 1903."

TAKE notice that unless within three months from November 17, 1922, the persons, if any, who claim any interest in the lands hereinafter mentioned or in any one or more of such lands or to some interest therein make claim in person or in writing to the said lands or to any of them or to some interest therein to W. T. Stace, Esq., Special Officer appointed under section 28 of "The Waste Lands Ordinances of 1897, 1899, 1900, and 1903," at his office at Colombo :

Such Special Officer, in pursuance of the powers vested in him by the said Ordinances, will declare by writing under his hand that the said lands, or such of them as to which no claim has been made, are the property of the Crown.

W. T. STACE,
Special Officer.

NOTE.—A claim to a right of way over the said lands or any of them is a claim to an interest in the land or lands.



Surveyor-General's Office,
Colombo, September 18, 1922.

Scale of 4 Chains to an Inch.
Kurunegala S. O. 70—1922.

C. H. VINCE,
for Surveyor-General.

Description of the Lands referred to.

The following lots situated in the village of Digane, in the Pahalawisideke korale of the Wannu hatpattu of the Kurunegala District, in the North-Western Province, as described in the annexed diagrams:—

I.—Block survey preliminary plan 1,845.

Lot.	Name of Land.	Extent, A. R. P.
5	Railway line and reservation	8 0 28

and bounded as follows: on the north by the village limit of Madapokuna; on the east by Diganemukalana belonging to the Crown, Kiwulwewihalahenyaya claimed by Detawarallage Ranhamy and others, Kiwulwewa *alias* Kongahakumbura claimed by Mudalihamilage Punchirala, Kiwulwewihalahenyaya claimed by Detawarallage Ranhamy and others, Timbiriwela claimed by Mahawarallage Manikrala Vidane and others, Timbiriwelehenyaya claimed by Walaliyarallage Kalu Banda and others, the village limit of Munamalegama; on the south by the village limit of Munamalegama, Diulgaslanda claimed by Mahawarallage Punchirala and others; on the west by Gurugallandehenyaya claimed by Mahawarallage Punchirala and others, the village limit of Madapokuna.

[For Diagram see page 1465.]

II.—Block survey preliminary plan 1,845.

Lot.	Name of Land.	Extent, A. R. P.	Lot.	Name of Land.	Extent, A. R. P.
58	Main road and reservation	1 3 23.5	58E	Siyambalagahamulawatta	0 0 2
58A	Road reservation	0 0 26	58F	Dangahamulawatta	0 0 2.5
58B	Wewapauladeniya	0 0 13	58G	Road reservation	0 3 10
58C	Ihalakumbureismattewatta	0 0 10			
58D	Old road and reservation	0 1 37			3 2 4

and bounded as follows: on the north by Godellapitahenyaya belonging to the Crown, a Gansabhawa road and reservation, Wewapauladeniya sold by the Crown, Ihalakumbureismatawatta claimed by Pradana Mudiyansele Kawamma and others, Ihalakumbura claimed by the villagers of Digane, Diulgaslanda claimed by Mahawarallage Punchirala and others; on the east by the village limit of Munamalegama; on the south by Welagawahenyaya claimed by the villagers of Digane, Welagawahenyaya belonging to the Crown, Mahawelayaya (private), Dangahamulawatta claimed by Mahawarallage Punchi Banda, Siyambalagahamulawatta sold by the Crown, Wewanehena *alias* Dangahamulahena sold by the Crown, a Gansabhawa road and reservation, Godellapitahenyaya belonging to the Crown, Godellapitahenyaya claimed by the villagers of Digane; on the west by the village limit of Atawarala.

[For Diagram see page 1466.]

Kurunegala Notice No. 8,224.

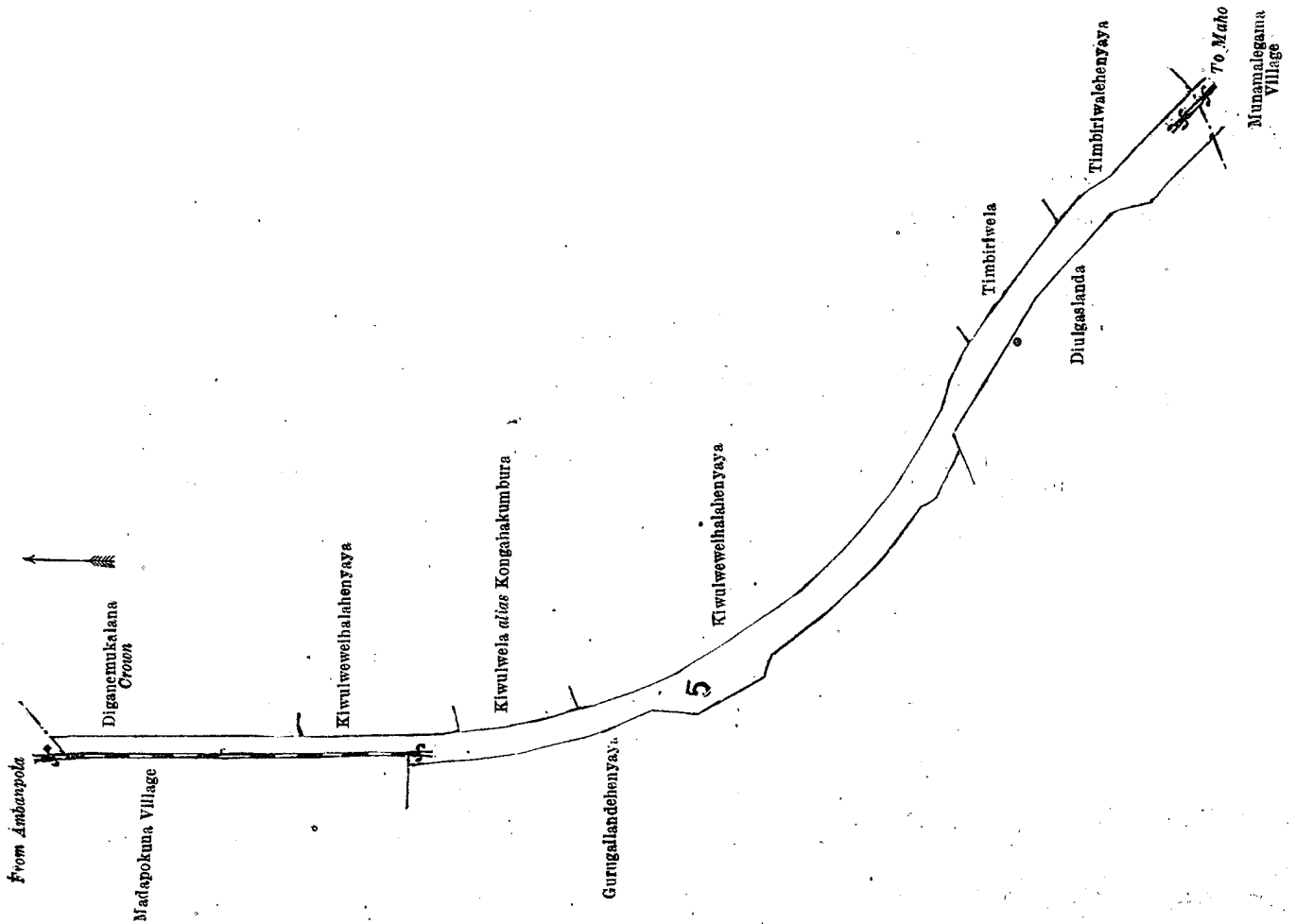
Notice under "The Waste Lands Ordinances of 1897, 1899, 1900, and 1903."

TAKE notice that unless within three months from November 17, 1922, the persons, if any, who claim any interest in the lands hereinafter mentioned or in any one or more of such lands or to some interest therein make claim in person or in writing to the said lands or to any of them or to some interest therein to W. T. Stace, Esq., Special Officer appointed under section 28 of "The Waste Lands Ordinances of 1897, 1899, 1900, and 1903," at his office at Colombo:

Such Special Officer, in pursuance of the powers vested in him by the said Ordinances, will declare by writing under his hand that the said lands, or such of them as to which no claim has been made, are the property of the Crown.

W. T. STACE,
Special Officer.

NOTE.—A claim to a right of way over the said lands or any of them is a claim to an interest in the land or lands.



Surveyor-General's Office,
Colombo, September 22, 1922.

Scale of 8 Chains to an Inch.

C. H. VINCE,
for Surveyor-General.

Description of the Lands referred to.

The following lots situated in the village of Maduragama, in the Pahalawisideke korale of the Wannu hatpattu of the Kurunegala District, in the North-Western Province, as described in the annexed diagrams:—

I.—Block survey preliminary plan 1,850.

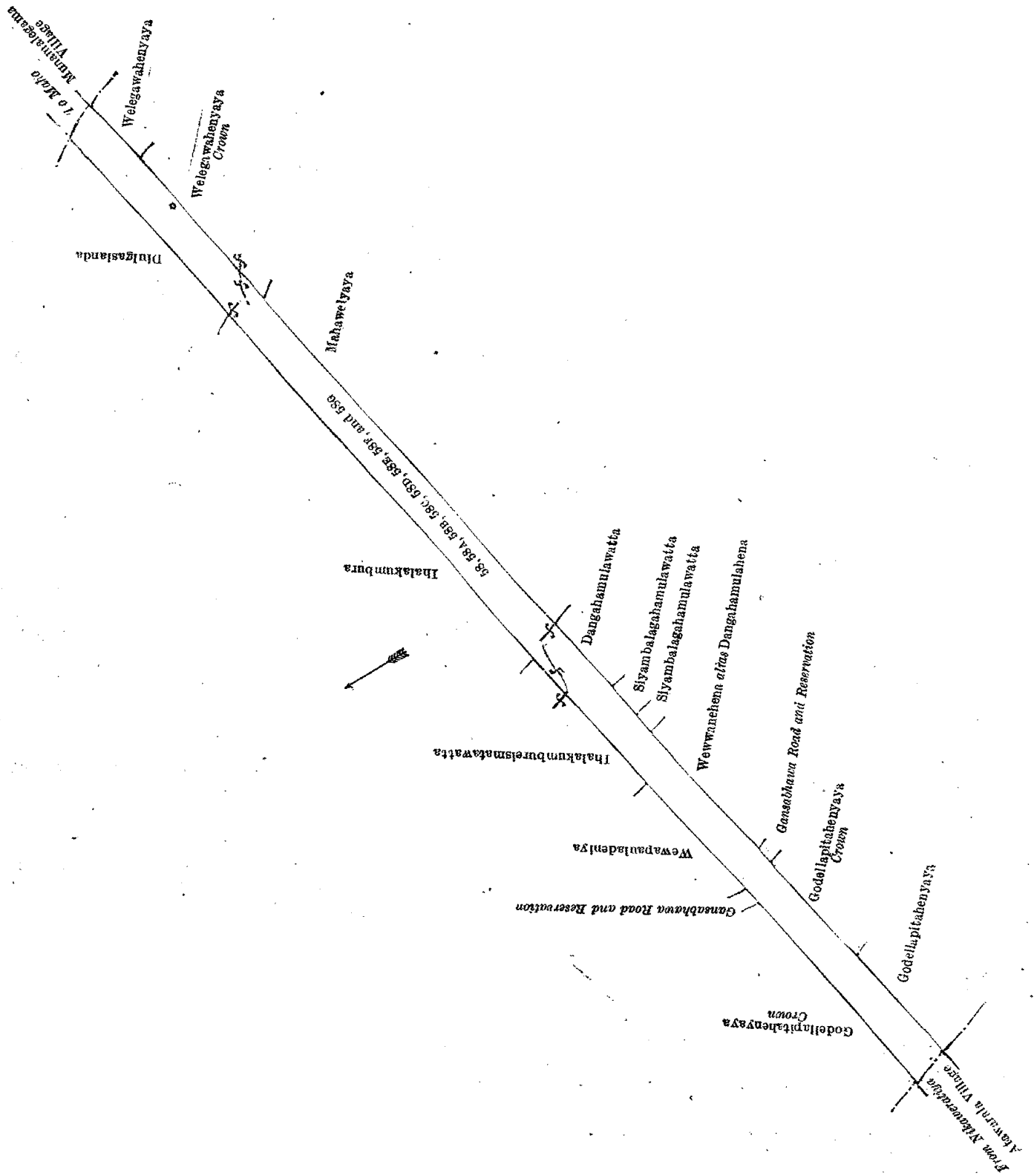
Lot.	Name of Land.	Extent, A. R. P.	Lot.	Name of Land.	Extent, A. R. P.
19	Railway line and reservation	0 1 27	87	Reservation for railway line	0 0 5
33	Do.	15 3 34			
84	Do.	3 3 31			21 1 10
86	Do.	0 3 33			

and bounded as follows: on the north by Kiwulewatta claimed by Joseph of Kurunegala, Kiwulewatta claimed by Jaya-weera Arachchige Sarnelis, road and reservation from Nikaweratiya; on the east by Kiwuleparenpaulahena sold by the Crown (T. P. 350,692), Wewaismattehena claimed by Don Simon Abeysekera Jayawardena, Wewaismattehena claimed by Don Piloris Appu, Wewaismattehena claimed by D. S. A. Jayawardena, Wewaihalahena claimed by Appuarachchige Dingiri Banda and others, the Railway line, Wewaihalahena claimed by Appuarachchige Dingiri Banda and others, Kudagamawewa (tank and bund) claimed by the Crown, Migahamulahena, Kongahamulahena claimed by Appuarachchilage Dingiri Banda, Timbiriwewa (tank and bund) (abandoned) belonging to the Crown, Timbiriwalehena claimed by Abeysekera, Station Master, Berawayagamahena and Berawayagamawewa (T. P. 80,161), Berawayagamawela (private), Berawayagamahena claimed by Kaikawala temple; on the south by part of Kon-oya, the village limit of Kekunawa; on the west by the village limit of Kekunawa, Berawayagamahena claimed by the Kaikawala temple (part of T. P. 80,161), Timbiriwalehena claimed by the villagers of Maduragama and Abeysekera, Station Master, Weliyayahena belonging to the Crown, the village limit of Munamalegama.

NOTE.—The following lots lying within the above-mentioned boundaries is excluded from this part of the notice, and its extent of 1 rood is not included in the acreage of 21 acres 1 rood and 10 perches given above:—

Block survey preliminary plan 1,850.

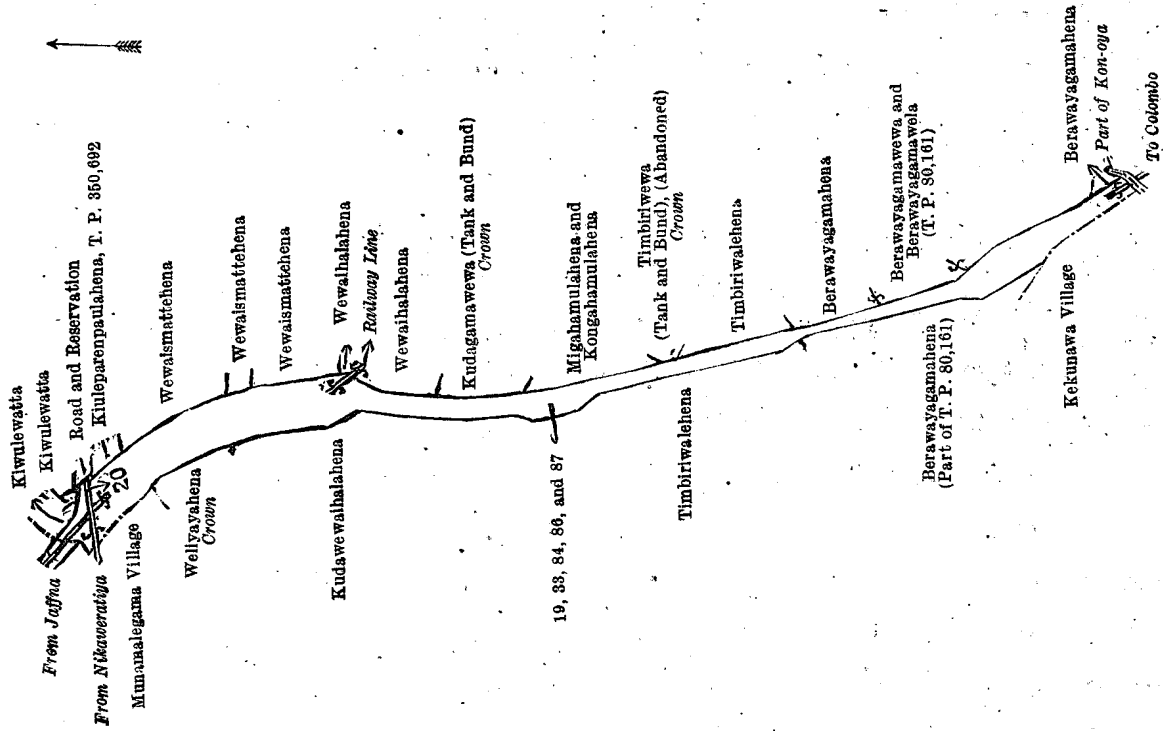
Lot.	Name of Land.	Extent, A. R. P.
20	Main road	0 1 0



Surveyor-General's Office,
Colombo, September 22, 1922.

Scale of 4 Chains to an Inch.
Kurunegala S. O. 71—1922.

C. H. VINCE,
for Surveyor-General.



Surveyor-General's Office,
Colombo, September 29, 1922.

Scale of 16 Chains to an Inch.

C. H. VINCE,
for Surveyor-General.

II.—Block survey preliminary plan 1,850.

Lot.	Name of Land.
21A	Road reservation

Extent, A.	R.	P.
0	0	1.1

and bounded as follows : on the north by Kiuwewatta (private) ; on the east, south, and west by road and reservation belonging to the Crown.



Surveyor-General's Office,
Colombo, September 29, 1922.

Scale of 2 Chains to an Inch.

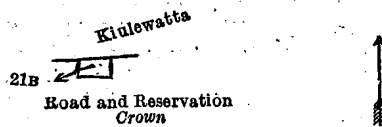
C. H. VINCE,
for Surveyor-General.

III.—Block survey preliminary plan 1,850.

Lot.	Name of Land.
21B	Road reservation

Extent, A.	R.	P.
0	0	1.2

and bounded as follows : on the north by Kiuwewatta claimed by James Appuhamilage William ; on the east, south, and west by road and reservation belonging to the Crown.



Surveyor-General's Office,
Colombo, September 29, 1922.

Scale of 2 Chains to an Inch.

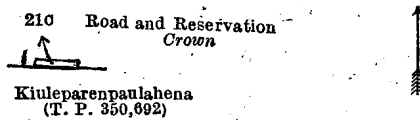
C. H. VINCE,
for Surveyor-General.

IV.—Block survey preliminary plan 1,850.

Lot.	Name of Land.
21c	Road reservation

Extent, A.	R.	P.
0	0	0.4

and bounded as follows : on the north and east by road and reservation belonging to the Crown ; on the south by Kiuweparenpaulahena sold by the Crown, T. P. 350,692 ; on the west by road and reservation belonging to the Crown.



Surveyor-General's Office,
Colombo, September 29, 1922.

Scale of 2 Chains to an Inch.

C. H. VINCE,
for Surveyor-General.

Kurunegala S. O. 72—1922.

Uva Notice No. 8,225.

Notice under "The Waste Lands Ordinances of 1897, 1899, 1900, and 1903."

TAKE notice that unless within three months from November 17, 1922, the persons, if any, who claim any interest in the land hereinafter mentioned make claim in person or in writing to the said land or to some interest therein to M. M. Wedderburn, Esq., Special Officer appointed under section 28 of "The Waste Lands Ordinances of 1897, 1899, 1900, and 1903," at his office at Colombo :

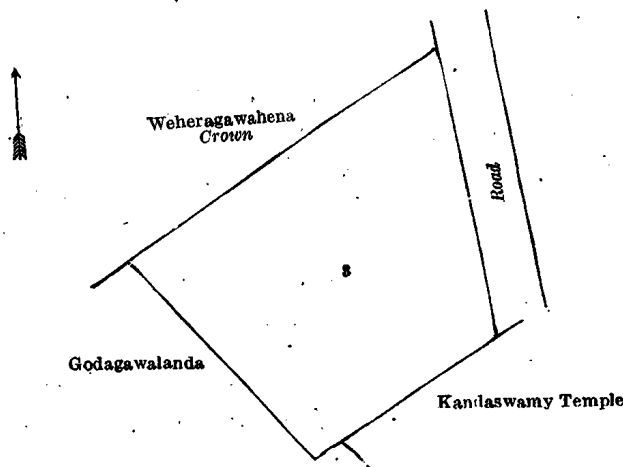
Such Special Officer, in pursuance of the powers vested in him by the said Ordinances, will declare by writing under his hand that the land, to which no claim has been made, is the property of the Crown.

M. M. WEDDERBURN,
Special Officer.

NOTE.—A claim to a right of way over the said land is a claim to an interest in the land.

Description of the Land referred to.

The land commonly called or known as resthouse and compound, situated in the village of Kataragama in the Buttala korale of the Buttala division, in the Province of Uva, containing in extent 3 roods and 14 perches, shown as lot 3 in supplementary topo preliminary plan 25 and in the annexed diagram, and bounded as follows : on the north by Weheragawahena belonging to the Crown ; on the east by a road ; on the south by the Kandaswamy temple, private, Godagawalanda private ; on the west by the Godagawalanda, private, and Weheragawahena belonging to the Crown.



Surveyor-General's Office,
Colombo, October 17, 1922.

Scale of 2 Chains to an Inch.

A. J. WICKWAR,
for Surveyor-General.

Uva S. O. 3—1922.

Kegalla Notice No. 8,226.

Notice under "The Waste Lands Ordinances of 1897, 1899, 1900, and 1903."

TAKE notice that unless within three months from November 17, 1922, the persons, if any, who claim any interest in the land hereinafter mentioned appear before the Assistant Government Agent of the Kegalla District of the Province of Sabaragamuwa, at his office at Kegalla, and make claim in person or in writing to the said land or to some interest therein :

Such Assistant Government Agent, in pursuance of the powers in him vested by the said Ordinances, will declare by writing under his hand that the said land, to which no claim has been made, is the property of the Crown.

G. S. WODEMAN,
Assistant Government Agent.

NOTE.—A claim to a right of way over the said land is a claim to an interest in the land.

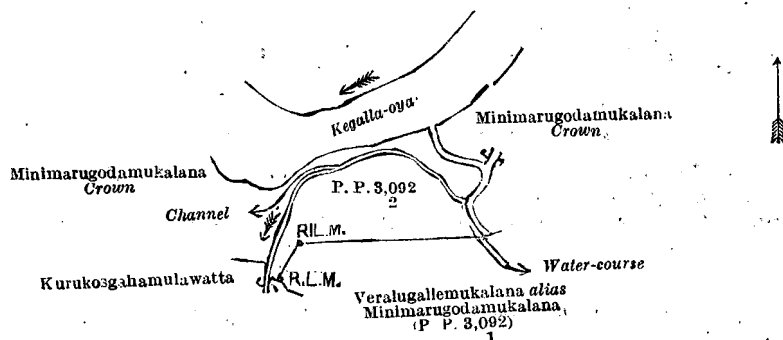
Description of the Land referred to.

The following lot situated in the village of Dumbuluwawaka, in Gandolaha pattu of Beligal korale, in the Kegalla District of the Province of Sabaragamuwa, as described in the annexed diagram :—

Preliminary plan 3,092.

Lot.	Name of Land.	Extent, A. R. P.
2	Veralugollemukulana <i>alias</i> Minimaru godamukulana (reservation along the stream and channel) ..	0 2 17

and bounded as follows : on the north by channel ; on the east by channel and water-course and Minimaru godamukulana claimed by the Crown (P. I. 82/150) ; on the south by Veralugollemukulana *alias* Minimaru godamukulana sold to Mr. A. A. Wickremasinghe (P. P. 3,092/1) ; on the west by Minimaru godamukulana claimed by the Crown, Kurukosgahamulawatta claimed by Basnayakaralage Mudiyanse and others, and channel.



Surveyor-General's Office,
Colombo, July 17, 1922.

Scale of 4 Chains to an Inch.

C. R. LUNDIE,
for Surveyor-General.

Kegalla Notice No. 8,227.

Notice under "The Waste Lands Ordinances of 1897, 1899, 1900, and 1903."

TAKE notice that unless within three months from November 17, 1922, the persons, if any, who claim any interest in the land hereinafter mentioned appear before the Assistant Government Agent of the Kegalla District of the Province of Sabaragamuwa, at his office at Kegalla, and make claim in person or in writing to the said land or to some interest therein :
Such Assistant Government Agent, in pursuance of the powers in him vested by the said Ordinances, will declare by writing under his hand that the said land, to which no claim has been made, is the property of the Crown.

G. S. WODEMAN,
Assistant Government Agent.

NOTE.—A claim to a right of way over the said land is a claim to an interest in the land.

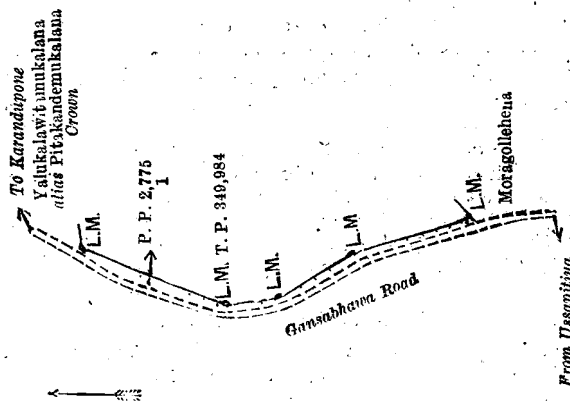
Description of Land referred to.

The following lot situated in the village of Uduwewala, in Egodapota patta of Galboda korale, in the Kegalla District of the Province of Sabaragamuwa, as described in the annexed diagram :—

Preliminary plan 2,775.

Lot.	Name of Land.	Extent, A. R. P.
1	Yalukalawitamukalana <i>alias</i> Pitakandemukalana (reservation for Gansabhawa road)	0 0 22

and bounded as follows : on the north by Yalukalawitamukalana *alias* Pitakandemukalana claimed by the Crown ; on the east by title plan No. 349,984 ; on the south by Moragollehena claimed by W. E. Tikiri Banda ; on the west by the Gansabhawa road.



Surveyor-General's Office,
Colombo, July 21, 1922.

Scale of 4 Chains to an Inch.

C. R. LUNDIE,
for Surveyor-General.

Kegalla Notice No. 8,228.

Notice under "The Waste Lands Ordinances of 1897, 1899, 1900, and 1903."

TAKE notice that unless within three months from November 17, 1922, the persons, if any, who claim any interest in the land hereinafter mentioned appear before the Assistant Government Agent of the Kegalla District of the Province of Sabaragamuwa, at his office at Kegalla, and make claim in person or in writing to the said land or to some interest therein :
Such Assistant Government Agent, in pursuance of the powers in him vested by the said Ordinances, will declare by writing under his hand that the said land, to which no claim has been made, is the property of the Crown.

G. S. WODEMAN,
Assistant Government Agent.

NOTE.—A claim to a right of way over the said land is a claim to an interest in the land.

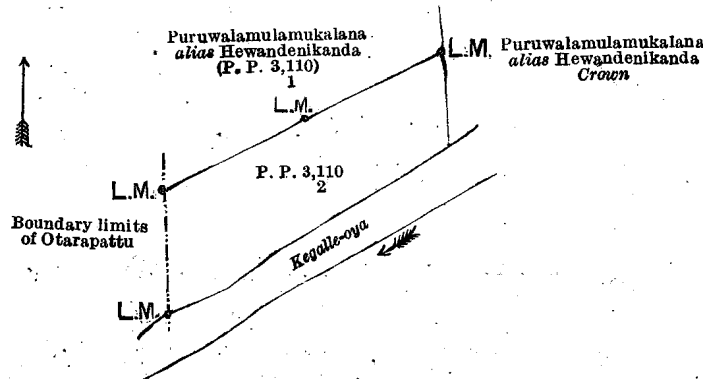
Description of the Land referred to.

The following lot situated in the village of Hatnagoda, in Gandolaha pattu of Beligal korale, in the District of Kegalla of the Province of Sabaragamuwa, as described in the annexed diagram:—

Preliminary plan 3,110.

Lot.	Name of Land.	Extent, A. R. P.
2	Puruwalamulamukalana <i>alias</i> Hewandenikanda (reservation along the Kegalla-oya)	1 1 26

and bounded as follows: on the north by Puruwalamulamukalana *alias* Hewandenikanda sold to Mr. Frederick Noel Sudlow and others (P. P. 3,110/1); on the east by Puruwalamulamukalana *alias* Hewandenikanda claimed by the Crown; on the south by Kegalla-oya; on the west by the boundary limits of Otara pattu.



Surveyor-General's Office,
Colombo, July 17, 1922.

Scale of 4 Chains to an Inch.

C. R. LUNDIE,
for Surveyor-General.

FINAL ORDERS.

Kurunegala S. O. No. 3,285.

Order under Section 2 of "The Waste Lands Ordinances of 1897, 1899, 1900, and 1903," declaring Land to be Crown Property.

In the matter of the lands commonly called or known as Siyambalagahamulahena, Kerakoppuwa (cemetery), &c., situate in the village of Otegama, in the Giratalane korale of the Dewamedhi hatpattu of the Kurunegala District, in the North-Western Province, and of "The Waste Lands Ordinances of 1897, 1899, 1900, and 1903."

THE notice required by section 1 of "The Waste Lands Ordinances of 1897, 1899, 1900, and 1903," having been duly published in manner prescribed by that section in respect of the above-named lands (*vide* Notice No. 7,660), and no claim having been made to the said lands or to any interest therein within the period of three months from the date specified in the said notice, I, Norman Albert Hampton, Special Officer appointed under section 28 of the said Ordinances, under and by virtue of the powers vested in me in that behalf by section 2 of the said Ordinances, do hereby on this 16th day of September, 1922, order and declare that the said lands, as more fully described herein below, situate in the village of Otegama, in the Giratalane korale of the Dewamedhi hatpattu of the Kurunegala District, in the North-Western Province, and shown as lots 2, 3, 5, 7, 24, 8, 9, 10, 19, 22, 25, 29, 30, 38, 34, 41, 45, 46, 60, 61, 64, 65, 66, 68, 71, 74, 47, 48, 52, and 53 in block survey preliminary plan 1,725 and in the annexed diagrams, and containing in extent 29 acres and 3 perches, are the property of the Crown.

Description of the Lands referred to.

The following lots situate in the village of Otegama, in the Giratalane korale of the Dewamedhi hatpattu of the Kurunegala District, in the North-Western Province, as described in the annexed diagrams:—

I.—Block survey preliminary plan 1,725.

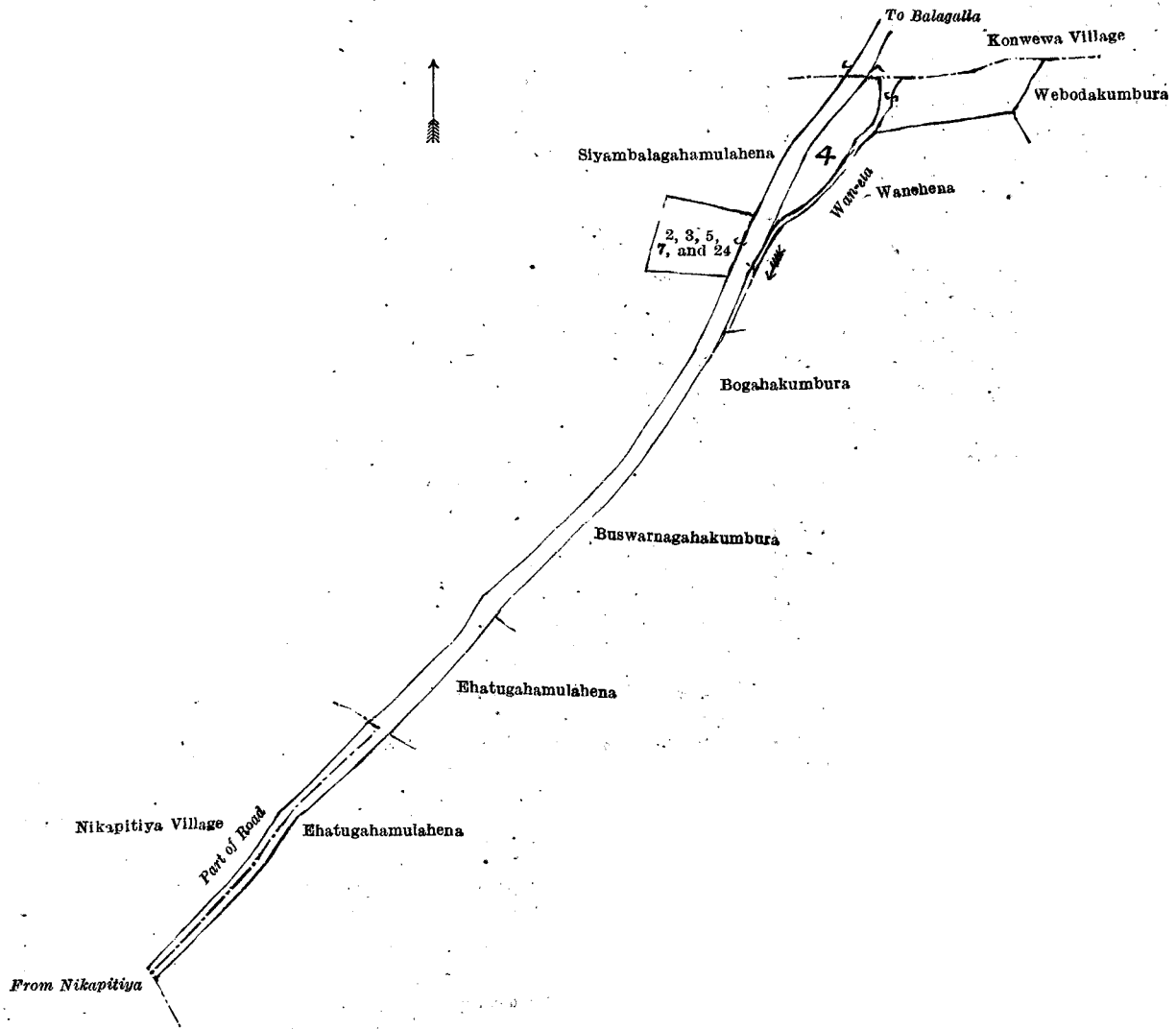
Lot.	Name of Land.	Extent, A. R. P.	Lot.	Name of Land.	Extent, A. R. P.
2	Siyambalagahamulahena, puwa (cemetery)	0 1 10	7	Wanehena (reservation for bund)	0 1 14
3	Gansabhawā road	0 2 22	24	Part of road	0 0 21
5	Wan-ela	0 0 18			1 2 5

and bounded as follows: on the north by Siyambalagahamulahena (private), the village limit of Konwewa; on the east by Webodakumbura claimed by Ratnayaka Mudiyansele Mudalihamy and another, Wanehena (private), Bogahakumbura claimed by Herat Mudiyansele Punchirala and others, Buswarnagahakumbura claimed by Ratnayaka Mudiyansele Kiri Banda (Lekama) and others, Ehatugahamulahena (private); on the south by Ehatugahamulahena (private); on the west by the village limit of Nikapitiya, Siyambalagahamulahena (private).

NOTE.—The following lot lying within the above-mentioned boundaries is excluded from this part of the order, and its extent of 37 perches is not included in the acreage of 1 acre 2 roods and 5 perches given above:—

Block survey preliminary plan 1,725.

Lot.	Name of Land.	Extent, A. R. P.
4	Wanehena	0 0 37



Surveyor-General's Office,
Colombo, August 10, 1922.

Scale of 4 Chains to an Inch.

C. H. VINCE,
for Surveyor-General.

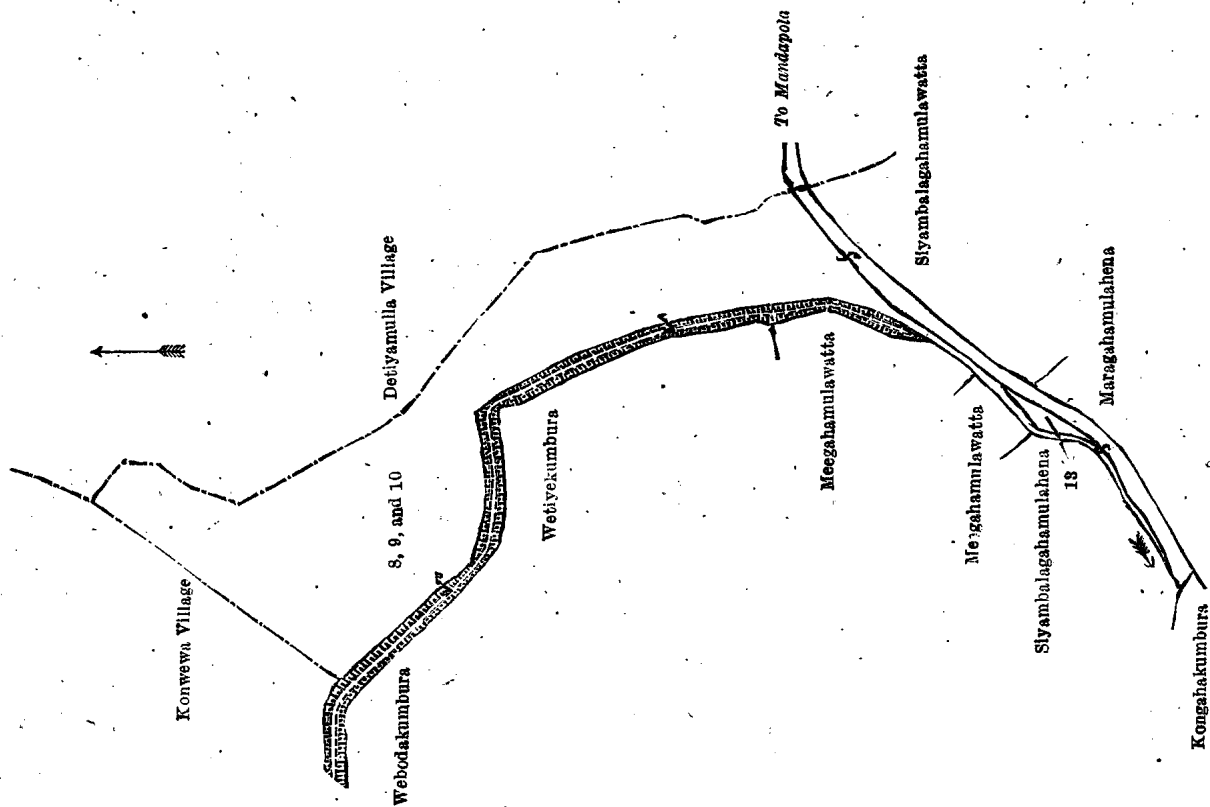
II.—Block survey preliminary plan 1,725.

Lot.	Name of Land.	Extent, A. R. P.
8	Otegamawewa (tank and bund)	4 2 28
9	Road	0 1 16
10	Ela	0 0 13
		5 0 17

and bounded as follows: on the north by the village limits of Konwewa and Detiyamulla; on the east by the village limit of Detiyamulla, Siyambalagahamulawatta claimed by Ratnayaka Mudiyansele Kiri Banda (Lekama) and others; on the south by Siyambalagahamulawatta claimed by Ratnayaka Mudiyansele Kiri Banda (Lekama) and others, Maragahamulahena claimed by Ratnayaka Mudiyansele Kiri Banda (Lekama) and another; on the west by Kongahakumbura claimed by Ratnayaka Mudiyansele Kiri Banda (Lekama) and others, Siyambalagahamulahena claimed by Ratnayaka Mudiyansele Kaluhamy, Meegahamulawatta claimed by Ratnayaka Mudiyansele Kaluhamy, Meegahamulawatta claimed by Ratnayaka Mudiyansele Biri Banda (Lekama) Wetiyeakumbura claimed by Ratnayaka Mudiyansele Kiri Banda (Lekama) and another, Webodakumbura claimed by Ratnayaka Mudiyansele Mudlihamy and another, the village limit of Konwewa.

NOTE.—The following lot lying within the above-mentioned boundaries is excluded from this part of the order, and its extent of 8 perches is not included in the acreage of 5 acres and 17 perches given above:—

Lot.	Name of Land.	Extent, A. R. P.
13	Siyambalagahamulahena	0 0 8



Surveyor-General's Office,
Colombo August 10, 1922.

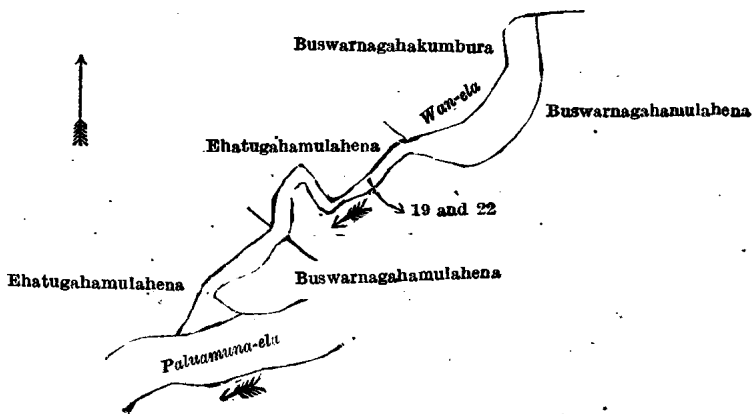
Scale of 4 Chains to an Inch.

C. H. VINCE,
for Surveyor-General.

III.—Block survey preliminary plan 1,725.

Lot.	Name of Land.	Extent, A. R. P.
19	Wan-ela	0 1 31
22	Do.	0 0 20
		0 2 11

and bounded as follows: on the north by Ehatugahamulahena (private), Buswarnagahakumbura claimed by Ratnayaka Mudiyansele Kiri Banda (Lekama) and others; on the east by Buswarnagahamulahena (private); on the south by the Paluamuna-ela; on the west by Ehatugahamulahena (private).



Surveyor-General's Office,
Colombo, August 10, 1922.

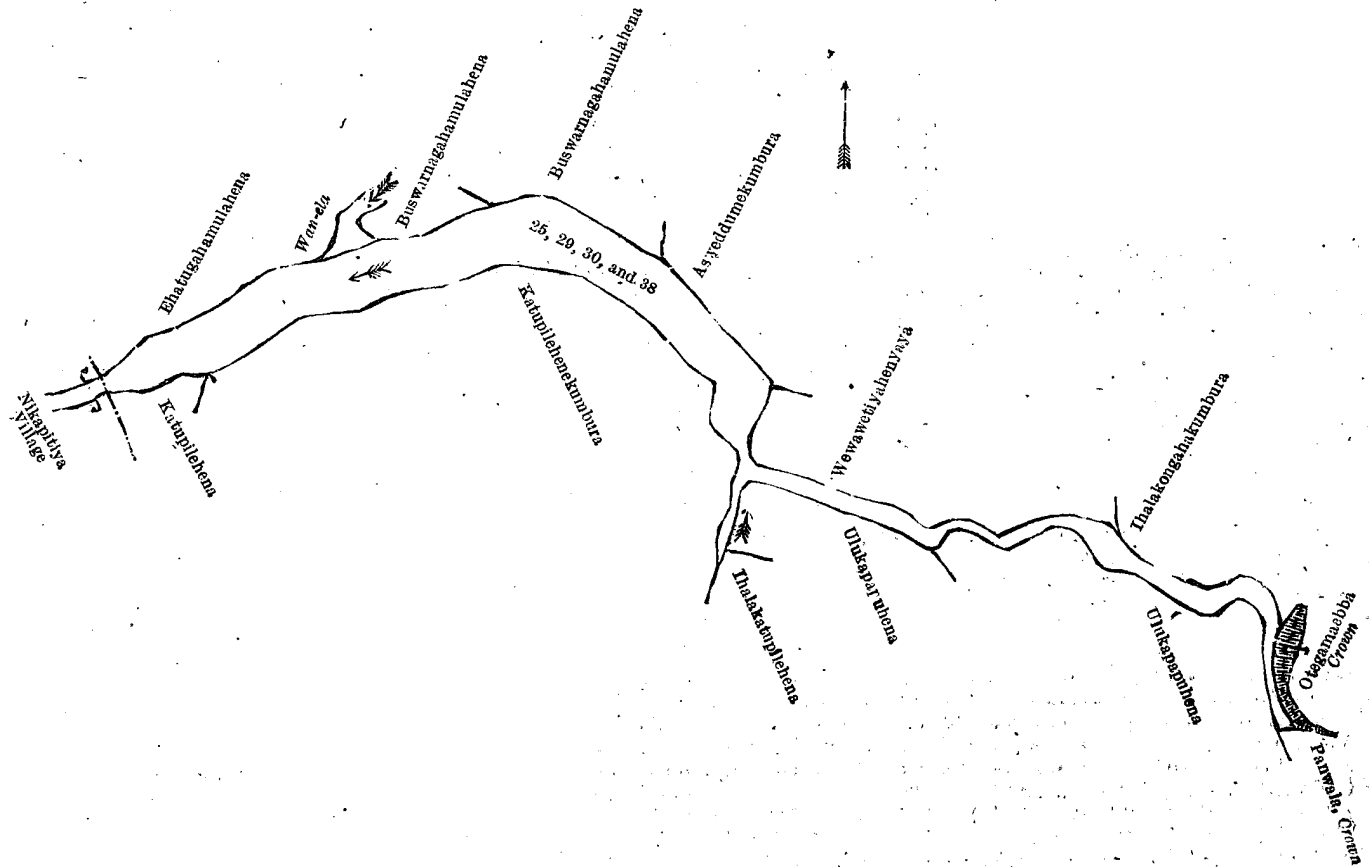
Scale of 4 Chains to an Inch.

C. H. VINCE,
for Surveyor-General.

IV.—Block survey preliminary plan 1,725.

Lot.	Name of Land.	Extent, A. R. P.	Lot.	Name of Land.	Extent, A. R. P.
25	Paluamuna-ela	1 0 3	38	Paluamuna-ela	0 1 18
29	Katupilehena-ela	0 0 7			
30	Paluamuna-ela	1 0 9			2 1 37

and bounded as follows: on the north by Ehatugahamulahena (private), the Wan-ela, Buswarnagahamulahena (private), Asweddumekumbura claimed by Ratnayaka Mudiyansele Kaluhamy and others, Wewawetiyahenyaya claimed by Ratnayaka Mudiyansele Kiri Banda (Lekama) and others, Ihalakongahakumbura claimed by Ratnayaka Mudiyansele Kiri Banda and others; on the east by Otegamaebba to be declared the property of the Crown under the Waste Lands Ordinances; on the south by Panwala to be declared the property of the Crown under the Waste Lands Ordinances, Ulu-kapapuhena (private), Ihalakatupilehena claimed by Ratnayaka Mudiyansele Kiri Banda (Lekama) and others, Katupilehena claimed by Ratnayaka Mudiyansele Kiri Banda (Lekama) and others; on the west by the village limit of Nikapitiya, Ehatugahamulahena (private.)



Surveyor-General's Office,
Colombo, August 10, 1922.

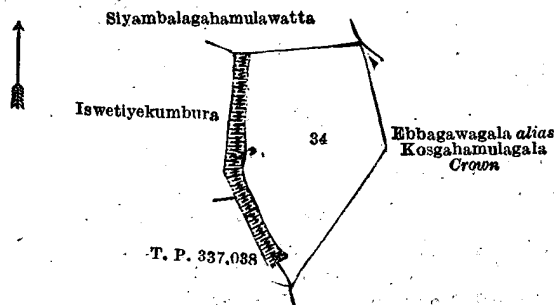
Scale of 4 Chains to an Inch.

C. H. VINCE,
for Surveyor-General.

V.—Block survey preliminary plan 1,725.

Lot.	Name of Land.	Extent, A. R. P.
34	Iswetiyewewa (tank and bund)	1 0 36

and bounded as follows: on the north by Siyambalagahamulawatta claimed by Ratnayaka Mudiyansele Kiri Banda (Lekama) and others; on the east by Ebbagawagala *alias* Kosgahamulagala to be declared the property of the Crown under the Waste Lands Ordinances; on the south by Ebbagawagala *alias* Kosgahamulagala to be declared the property of the Crown under the Waste Lands Ordinances, III. P. 337,028; on the west by T. P. 337,038, Iswetiyeekumbura claimed by Ratnayaka Mudiyansele Kiri Banda (Lekama) and others.



Surveyor-General's Office,
Colombo, August 10, 1922.

Scale of 4 Chains to an Inch.

C. H. VINCE,
for Surveyor-General.

VI.—Block survey preliminary plan 1,725.

Lot.	Name of Land.	Extent, A. R. P.	Lot.	Name of Land.	Extent, A. R. P.
41	Part of Kadurugaha-ela	1 3 3	66	Gomawala-ela	0 0 12
45	Kadurugaha-ela	1 0 20	68	Part of Puhu-oya	4 0 27
46	Do.	0 0 4	71	Dematawala (water-hole)	0 1 29
60	Karawgaha-ela	0 0 5	74	Part of ela	0 0 7
61	Do.	0 0 11			
64	Gomawala-ela	0 0 23			
65	Do.	0 0 11			7 3 32

and bounded as follows : on the north by Katupilehena claimed by Ratnayaka Mudiyansele Kiri Banda (Lekama) and others, Katupilehenekumbura claimed by Ratnayaka Mudiyansele Kiri Banda (Lekama) and others, Katupilehena (private), Ihalakatupilehena claimed by Ratnayaka Mudiyansele Kiri Banda (Lekama) and others, Ulukapapuhena (private), Panwela to be declared the property of the Crown under the Waste Lands Ordinances, Hingurehena *alias* Bakmighamulahena to be declared the property of the Crown under the Waste Lands Ordinances, Bogahamulahena to be declared the property of the Crown under the Waste Lands Ordinances, Dimbuluwawehenyaya (private), Bogahamulahena to be declared the property of the Crown under the Waste Lands Ordinances, Dimbuluwawehenyaya (private), Kongahamulahena (private), Dangahamulahena (private), Kongahamulahenyaya (private), Etaweragollewatta sold by the Crown, Galagodahenyaya (private); on the east by the village limit of Madige Pandawa (part of ela); on the south by the village limit of Madige Pandawa (part of the Puhu-oya), the village limit of Kotambepitiya (part of the Puhu-oya and the Kadurugaha-ela), the village limit of Nikapitiya (part of the Kadurugaha-ela); on the west by the village limit of Nikapitiya (part of the Kadurugaha-ela).

NOTE.—The following lots lying within the above-mentioned boundaries are excluded from this part of the order, and their aggregate acreage of 2 acres and 1 rood is not included in the acreage of 7 acres 3 roods and 32 perches given above:—

Block survey preliminary plan 1,725.					
Lot.	Name of Land.	Extent, A. R. P.	Lot.	Name of Land.	Extent, A. R. P.
42 ..	Wagolahena 1 3 14	72 ..	Moderahenewatta 0 0 22
43 ..	Do. 0 0 13			
44 ..	Do. 0 0 31			2 1 0

[For Diagram see page 1475.]

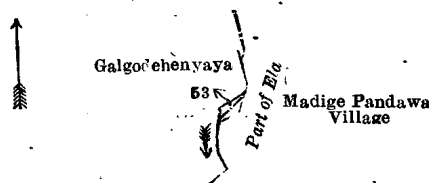
VII.—Block survey preliminary plan 1,725.					
Lot.	Name of Land.	Extent, A. R. P.	Lot.	Name of Land.	Extent, A. R. P.
47 ..	Panwala 3 0 24			
48 ..	Otegama-ebba 4 3 39			
52 ..	Otegama-ebba (half the area of stream) 2 0 0			
					10 0 23

and bounded as follows : on the north by Yotuwalagawahena to be declared the property of the Crown under the Waste Lands Ordinances, Ebbagawagala sold by the Crown (T. P. 338,416), Ebbagawagala sold by the Crown (T. P. 338,415), Ebbagawawatta sold by the Crown (T. P. 337,044), Ebbagawagala *alias* Kosgahamulagala to be declared the property of the Crown under the Waste Lands Ordinances, the village limit of Detiyamulla (part of the Otegama-ebba); on the east by the village limit of Madige Pandawa (part of Otegama-ebba); on the south by the Galgodahenyaya (private), Kahatagahamulawatta sold by the Crown (T. P. 339,957), Kadurugahamulawatta sold by the Crown (T. P. 339,957), Ebbagawawatta sold by the Crown (T. P. 337,345), Dimbuluwawehenyaya (private), Diulgahamulakumbura claimed by Ratnayaka Mudiyansele Kiri Banda and others, Hingurehena *alias* Bakmighamulahena to be declared the property of the Crown under the Waste Lands Ordinances; on the west by Hingurehena *alias* Bakmighamulahena to be declared the property of the Crown under the Waste Lands Ordinances, the Kadurugaha-ela to be declared the property of the Crown under the Waste Lands Ordinances, Ulukapapuhena (private), the Paluamuna-ela, Ihalakongahakumbura claimed by Ratnayaka Mudiyansele Kiri Banda and others.

[For Diagram see page 1476.]

VIII.—Block survey preliminary plan 1,725.					
Lot.	Name of Land.	Extent, A. R. P.	Lot.	Name of Land.	Extent, A. R. P.
53 ..	Part of ela 0 0 2			

and bounded as follows : on the north by Galgodehenyaya (private); on the east and south by the village limit of Madige Pandawa (part of ela); on the west by Galgodehenyaya (private).



Surveyor-General's Office,
Colombo, August 10, 1922.

Scale of 4 Chains to an Inch.

September 16, 1922.

N. A. HAMPTON,
Special Officer.

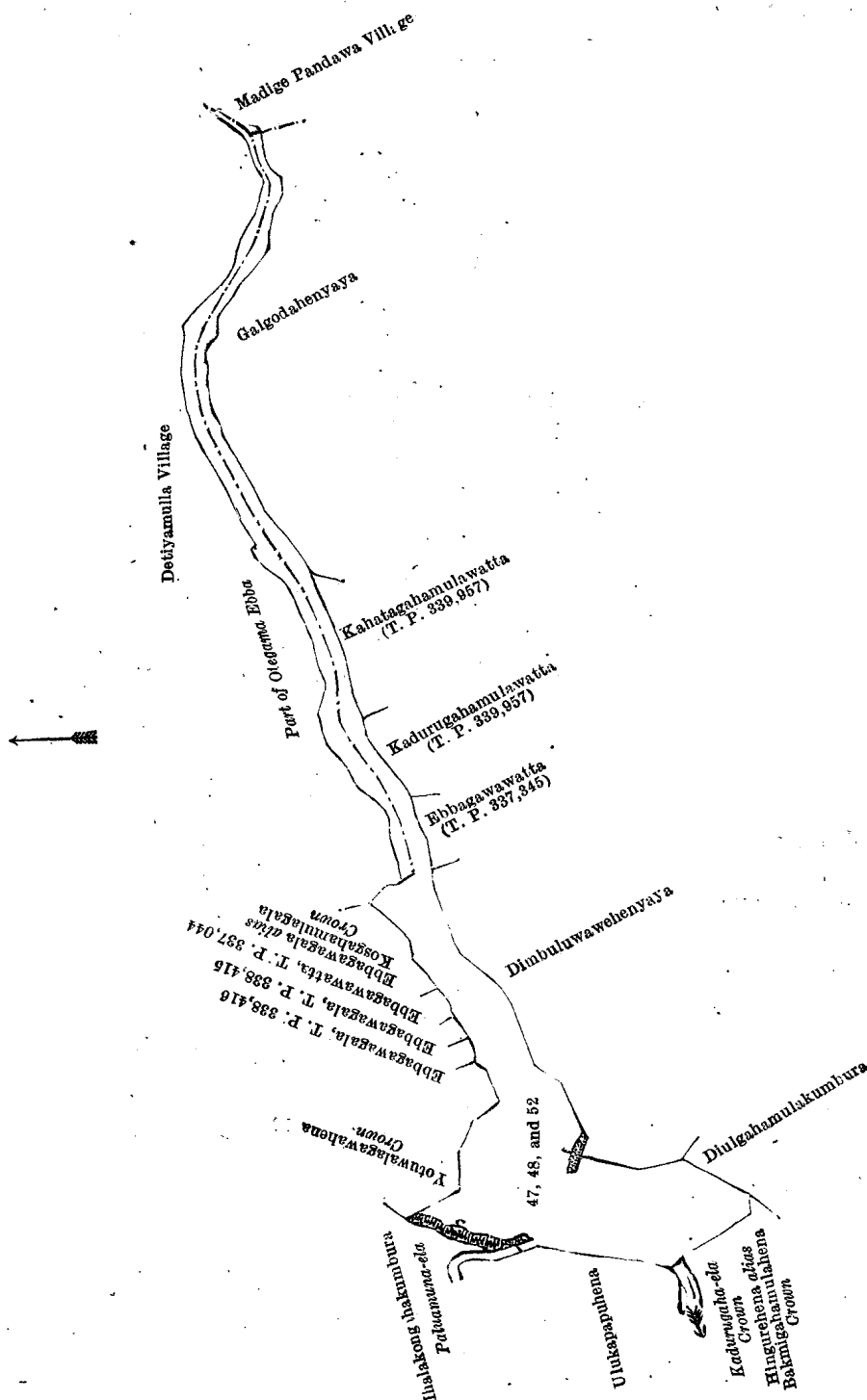
C. H. VINCE,
for Surveyor-General.

Kurunegala S. O. No. 3,286.

Order under Section 2 of "The Waste Lands Ordinances of 1897, 1899, 1900, and 1903," declaring Land to be Crown Property.

In the matter of the lands commonly called or known as Kudayamullewatta (reservation for road), Kahatagahamulawatta *alias* Agarawatta (reservation for road), &c., situate in the village of Ihalakalugamuwa, in the Katugampola korale south of the Katugampola hatpattu of the Kurunegala District, in the North-Western Province, and of "The Waste Lands Ordinances of 1897, 1899, 1900, and 1903."

THE notice required by section 1 of "The Waste Lands Ordinances of 1897, 1899, 1900, and 1903," having been duly published in manner prescribed by that section in respect of the above-named lands (*vide* Notice No. 7,483), and no claim having been made to the said lands or to any interest therein within the period of three months from the date specified in the said notice, I, Norman Albert Hampton, Special Officer appointed under section 28 of the said Ordinances, under and by virtue of the powers vested in me in that behalf by section 2 of the said Ordinances, do hereby on this 15th day of August, 1922, order and declare that the said lands, as more fully described herein below, situate in the village of Ihalakalugamuwa, in the Katugampola korale south of the Katugampola hatpattu of the Kurunegala District, in the North-Western Province, and shown as lots 3G, 2E, 7A, 11D, 11E, 11F, 11G, 4A, 5C, 12C, 12D, 12E, 12J, 12L, 15S, 15T, 20A, 25E, and 25F in block survey preliminary plan 984, and in the annexed diagrams, and containing in extent 1 acre 2 roods and 31 perches, are the property of the Crown.



Surveyor-General's Office,
Colombo, August 10, 1922.

Scale of 8 Chains to an Inch.

C. H. VINCE,
for Surveyor-General.

Description of the Lands referred to.

The following lots situate in the village of Ihalakalugamuwa, in the Katugampola korale south of the Katugampola hatpattu of the Kurunegala District, in the North-Western Province, as described in the annexed diagrams :—

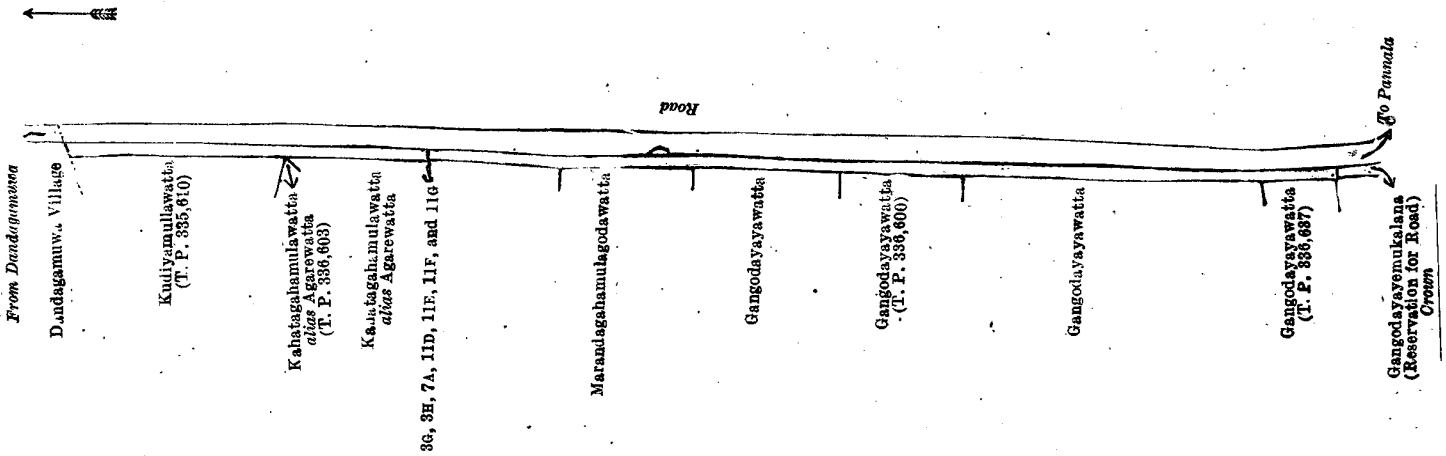
I.—Block survey preliminary plan 984.

Lot.	Name of Land.	Extent, A. R. P.
3G ..	Kudayamullewatta (reservation for road) ..	0 0 23
3H ..	Kahatagahamulawatta <i>alias</i> Agarawatta (reservation for road) ..	0 0 26
7A ..	Marandagahamulagodawatta (road reservation) ..	0 0 12
11D ..	Gangodayayewatta (do.) ..	0 0 9
11E ..	Do. (do.) ..	0 0 11
11F ..	Do. (do.) ..	0 0 27
11G ..	Do. (do.) ..	0 0 6

0 2 34

and bounded as follows : on the north by the village limit of Dandagamuwa ; on the east by the road from Dandagamuwa to Pannala ; on the south by Gangodayayemukalana (reservation for road) declared to be the property of the Crown under the Waste Lands Ordinances ; on the west by Gangodayayewatta sold by the Crown (T. P. 336,637), Gangodayayewatta

claimed by Henerat Arachchige Don Poloris Appuhamy, Gangodayayawatta sold by the Crown (T. P. 336,600), Gangodayayawatta claimed by Henerat Arachchige Don Poloris Appuhamy, Marandagahamulagodawatta claimed by Ranatunga Mudalige Hendrick Singho, Kahatagahamulawatta *alias* Agarewatta sold by the Crown (T. P. 336,603), Kudiyamullewatta sold by the Crown (T. P. 335,610).



Surveyor-General's Office,
Colombo, June 5, 1922.

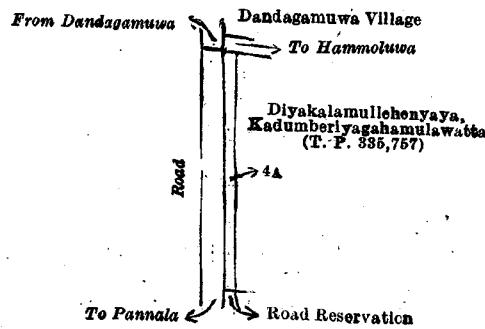
Scale of 4 Chains to an Inch.

C. H. VINCE,
for Surveyor-General.

II.—Block survey preliminary plan 984.

Lot.	Name of Land.	Extent, A. R. P.
4A	Diyakalamullehenyaya, Kadumberiyagahamulawatta (reservation for road)	0 0 21

and bounded as follows: on the north by the road to Hammoluwa (the village limit of Dandagamua); on the east by Diyakalamullehenyaya and Kadumberiyagahamulawatta sold by the Crown (T. P. 335,757); on the south by a road reservation; on the west by the road from Pannala to Dandagamua.



Surveyor-General's Office,
Colombo, June 5, 1922.

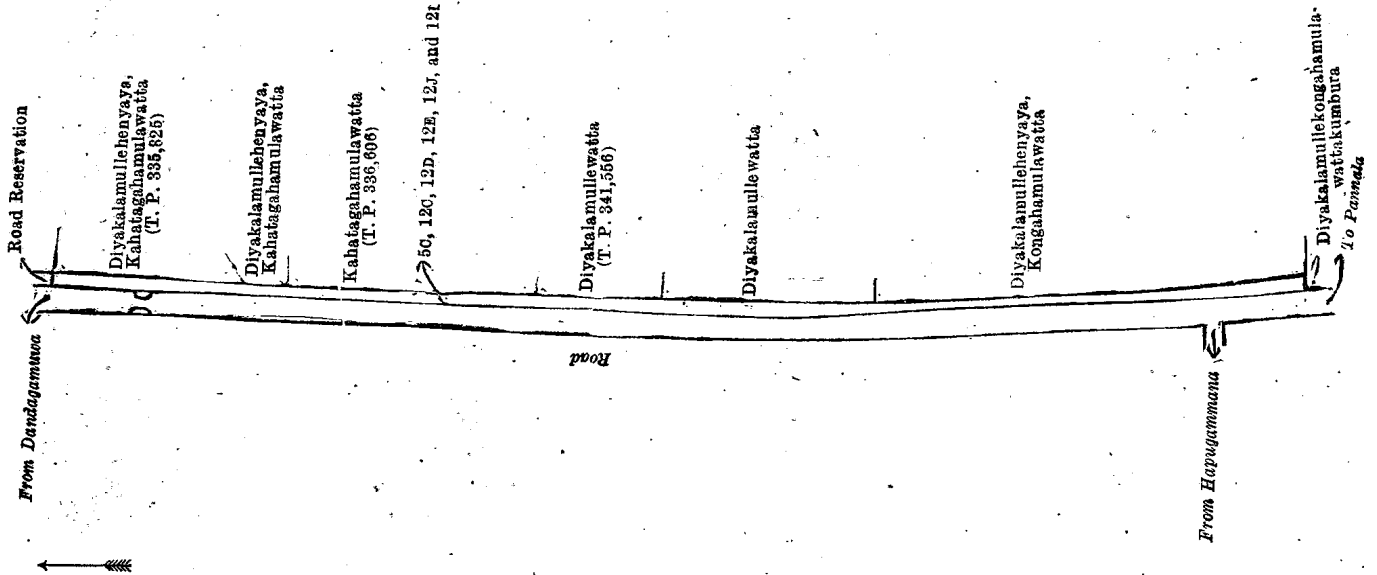
Scale of 4 Chains to an Inch.

C. H. VINCE,
for Surveyor-General.

III.—Block survey preliminary plan 984.

Lot.	Name of Land.	Extent, A. R. P.
5C	Diyakalamullehenyaya and Kahatagahamulawatta (road reservation)	0 0 12
12C	Do. (do.)	0 0 16
12D	Diyakalamullewatta (do.)	0 0 10
12E	Do. (do.)	0 0 20
12J	Diyakalamullehenyaya and Kongahamulawatta (do.)	0 1 0
12L	Diyakalamullehenyaya and Kahatagahamulawatta (do.)	0 0 3
		0 2 21

and bounded as follows: on the north by the road reservation; on the east by Diyakalamullehenyaya and Kahatagahamulawatta sold by the Crown (T. P. 335,825), Diyakalamullehenyaya and Kahatagahamulawatta claimed by Ranatunga Mudalige Hendrick Singho and another, Kahatagahamulawatta sold by the Crown (T. P. 336,606), Diyakalamullewatta, sold by the Crown (T. P. 341,556), Diyakalamullewatta claimed by Tammita Carolis Perera and others; Diyakalamullehenyaya and Kongahamulawatta claimed by Senaratgamage Don Charles Appuhamy and others; on the south by Diyakalamullekongahamulawattakumbura claimed by Senaratgamage Don Carolis Appuhamy and others; on the west by the road from Pannala to Dandagamua.



Surveyor-General's Office,
Colombo, June 5, 1922.

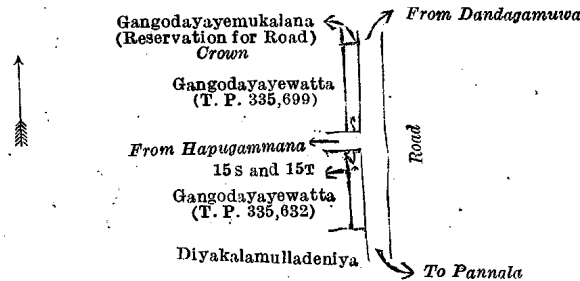
Scale of 4 Chains to an Inch.

C. H. VINCE,
for Surveyor-General.

IV.—Block survey preliminary plan 984.

Lot.	Name of Land.	Extent, A. R. P.
15s	Gangodayayehena (reservation for road)	0 0 6
15t	Gangodayayewatta (do.)	0 0 8
(Exclusive of the road passing through the land.)		0 0 14

and bounded as follows : on the north by Gangodayayemukalana (reservation for road), declared to be the property of the Crown under the Waste Lands Ordinances ; on the east by the road from Dandagamuwa to Pannala ; on the south by Diyakalamulladeniya claimed by Alutdurage Justina and others ; on the west by Gangodayayewatta sold by the Crown (T. P. 335,632), Gangodayayewatta sold by the Crown (335,699).



Surveyor-General's Office,
Colombo, June 5, 1922.

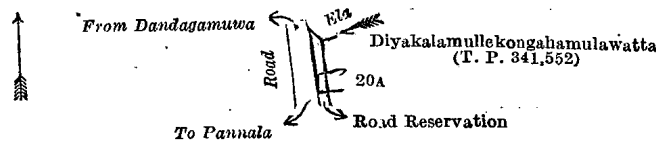
Scale of 4 Chains to an Inch.

C. H. VINCE,
for Surveyor-General.

V.—Block survey preliminary plan 984.

Lot.	Name of Land.	Extent, A. R. P.
20A	Diyakalamullekongahamulawatta (reservation for road)	0 0 14

and bounded as follows : on the north by an ela ; on the east by Diyakalamullekongahamulawatta sold by the Crown (T. P. 341,552) ; on the south by a road reservation ; on the west by the road from Pannala to Dandagamuwa.



Surveyor-General's Office,
Colombo, June 5, 1922.

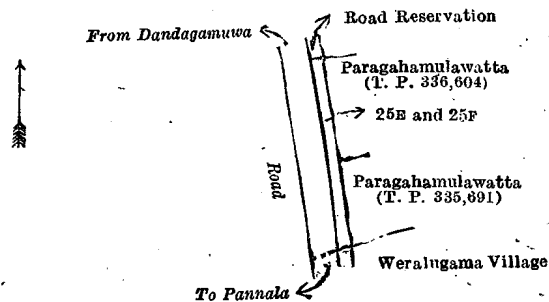
Scale of 4 Chains to an Inch.

C. H. VINCE,
for Surveyor-General.

VI.—Block survey preliminary plan 984.

Lot.	Name of Land.	Extent, A. R. P.
25E	Paragahamulawatta (reservation for road)	0 0 9
25F	Do. (do.)	0 0 8
		0 0 17

and bounded as follows : on the north by a road reservation ; on the east by Paragahamulawatta sold by the Crown (T. P. 336,604), Paragahamulawatta sold by the Crown (T. P. 325,691) ; on the south by the village limit of Weralugama ; on the west by the road from Pannala to Dandagamuwa.



Surveyor-General's Office,
Colombo, June 5, 1922.

Scale of 4 Chains to an Inch.

C. H. VINCE,
for Surveyor-General.

August 15, 1922.

N. A. HAMPTON,
Special Officer.

Uva S. O. No. 2,522.

**Order under Section 4, Sub-section (1), of "The Waste Lands Ordinances of 1897, 1899, 1900, and 1903,"
declaring Land to be Crown Property.**

In the matter of the lands commonly called or known as Pewuwewakele, Nugagahayaya (reservation for Gansabhawa road), &c., situate in the villages of Ihala Pewuwewa, Pahala Pewuwewa, Kukurumanwadiya, and Siyambalagaswewa, in the Sittaramapalata korale of the Wellawaya division, in the Province of Uva, and of "The Waste Lands Ordinances of 1897, 1899, 1900, and 1903."

WHEREAS in pursuance of section 1 of the said Ordinances it was duly notified on the 7th day of September 1917, that if no claim to the lands commonly called or known as Pewuwewakele, Nugagahayaya (reservation for Gansabhawa road); &c., situate in the villages of Ihala Pewuwewa, Pahala Pewuwewa, Kukurumanwadiya, and Siyambalagaswewa, in the Sittaramapalata korale of the Wellawaya division, in the Province of Uva, containing in extent 11,121 acres 1 rood and 14 perches, and shown as lots 1, 1B, 1D, and 1E in topographical preliminary plan 28 and in the annexed diagram, was made to John Murray Davies, Special Officer appointed under section 28 of the said Ordinances, within the period of three months from the date specified in such notice, such lands would be declared the property of the Crown, and dealt with on account of the Crown (*vide* Notice No. 6,535):

And whereas (1) Polommaruwa Sri Dhammadinna Piyaratna Nayaka Uhero of Kataragama and (2) Kosgolle Bandaranayaka Jayasekara Mudiyansele Punchedi Banda Ulwita, as the Basnayaka Nilame of the Ruhunu Maha Kataragama Dewale, made claim thereto; and whereas the said 1st and 2nd claimants entered into two agreements in writing, both dated the 15th and 19th days of September, 1919, whereby in consideration of the claim of the said Ruhunu Maha Kataragama Dewale to an extent of 805 acres more or less of lot 1 of the notice and of the topographical preliminary plan 28, now shown as lots 1A and 1C on the same plan, being, admitted by the Special Officer, subject, however, to the rights, if any thereto, of the tenants of the said dewale, the said 1st and 2nd claimants withdrew claim to the above-mentioned lots 1, 1B, 1D, and 1E of this order; I, Maxwell MacLagan Wedderburn, Special Officer appointed under section 28 of the said Ordinances, under and by virtue of the powers vested in me in that behalf by section 4 of the said Ordinances, do hereby on this 28th day of August, 1922, order and declare, under section 4, sub-section (1), of the said Ordinances, that the said lands, as more fully described herein below, are the property of the Crown.

Description of the Lands referred to.

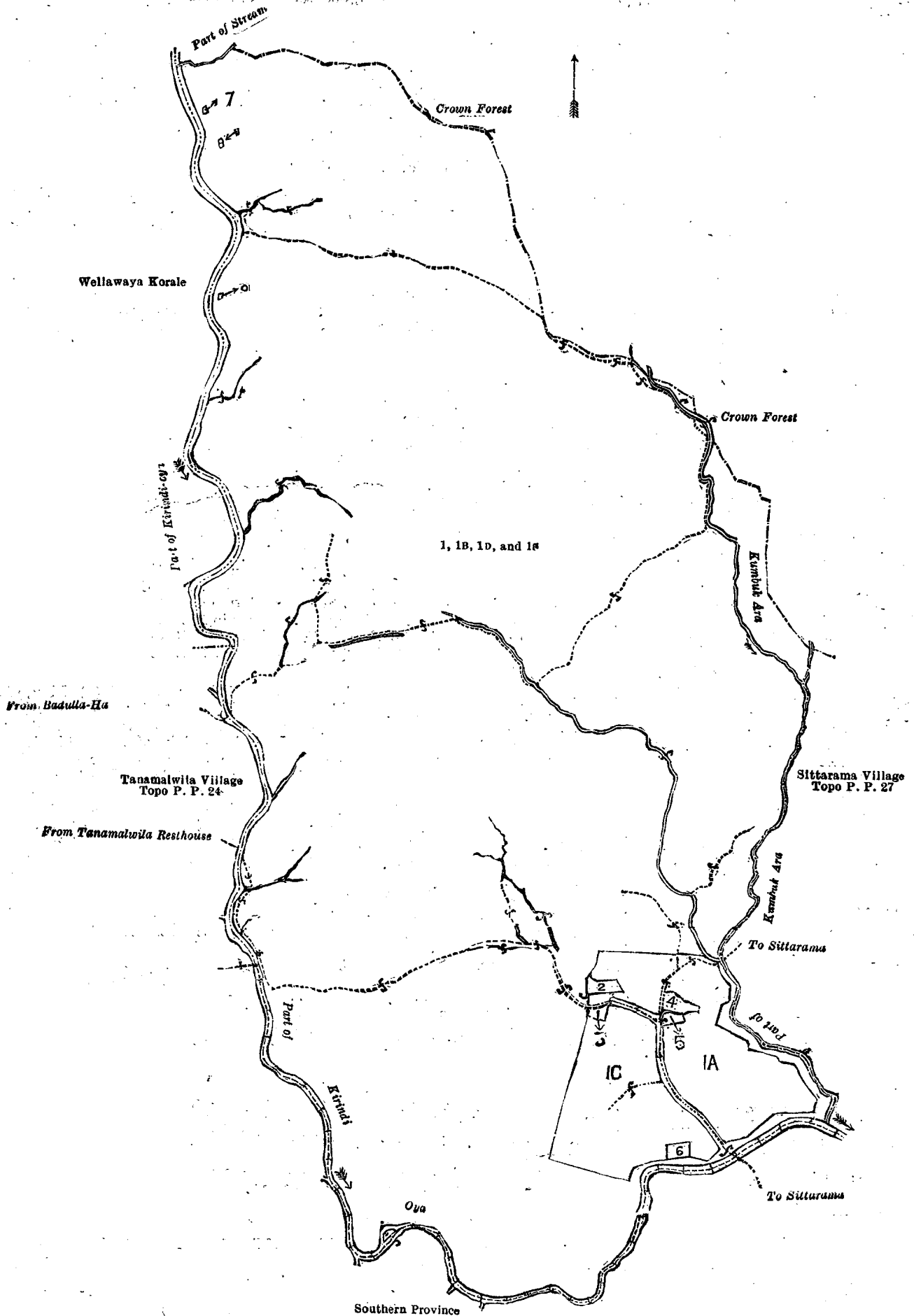
The following lots situated in the villages of Ihala Pewuwewa, Pahala Pewuwewa, Kukurumanwadiya and Siyambalagaswewa, in the Sittaramapalata korale of the Wellawaya division, in the Province of Uva, as described in the annexed diagram:—

Topographical preliminary plan 28.			Extent, A. R. P.		
Lot.	Name of Land.				
1	Pewuwewakele		11,056	3	24
1B	Nugagahayaya (reservation for Gansabhawa road)		1	0	28
1D	Galkatalandayaya, Nugeyaya, &c. (reservation for Gansabhawa road)		3	2	34
1E	Kumbukareyaya, Kolongasyaya, &c. (reservation for Kumbuk-ara and Kirindi-oya)		59	2	8
			11,121	1	14

and bounded as follows: on the north by part of stream, the Crown forest; on the east by the Crown forest, part of the Kumbuk-ara (the village limit of Sittarama—Topo P. P. 27); on the south by part of the Kirindi-oya (the boundary of the Southern Province); on the west by part of the Kirindi-oya (the boundary of the Southern Province, the village limit of Manamalwila—Topo P. P. 24—the boundary of the Wellawaya korale).

NOTE.—The following lots lying within the above-mentioned boundaries are excluded from this order, and their aggregate acreage of 972 acres 2 roods and 26 perches is not included in the acreage of 11,121 acres 1 rood and 14 perches given above:—

Topographical preliminary plan 28.					
Lot.	Name of Land.	Extent, A. R. P.	Lot.	Name of Land.	Extent, A. R. P.
1A	Nugagahayaya, Kumbukareyaya, &c.	429 1 24	7	Alutwatta	0 1 39
1C	Galkatalandayaya, Nugeyaya, &c.	389 0 30	8	Siyambalagahawatta	0 1 17
2	Ihalapewuwewawela	9 2 14	9	Aliyamadayayewatta	0 1 32
3	Ihalapewuwewagangoda	10 3 4	—	Streams	98 0 16
4	Pahalapewuwewawela	12 1 20	—	Roads	7 2 8
5	Nugagahagederawatuyaya	6 1 34			
6	Dambagahawatuyaya	7 3 28			
					972 2 26



Surveyor-General's Office,
Colombo, July 18, 1922.

Scale of 64 Chains to an Inch.
M. M. WEDDERBURN,
Special Officer.
August 28, 1922.

C. H. VINCE,
for Surveyor-General.

Uva S. O. No. 2,523.

Order under Section 4, Sub-section (1), of "The Waste Lands Ordinances of 1897, 1899, 1900, and 1903," admitting Land to be Private Property.

In the matter of the lands commonly called or known as Nugagahayaya, Kumbukareyaya, Galkatalandayaya, Nugeyaya, &c. (exclusive of the roads and footpath passing through the lands), situate in the villages of Ihala Pewuwewa and Pahala Pewuwewa, in the Sittaramapalata korale of the Wellawaya division, in the Province of Uva, and of "The Waste Lands Ordinances of 1897, 1899, 1900, and 1903."

WHEREAS in pursuance of section 1 of the said Ordinances it was duly notified on the 7th day of September, 1917, that if no claim to the lands commonly called or known as Nugagahayaya, Kumbukareyaya, Galkatalandayaya, Nugeyaya, &c. (exclusive of the roads and footpath passing through the lands), situate in the villages of Ihala Pewuwewa and Pahala Pewuwewa, in the Sittaramapalata korale of the Wellawaya division, in the Province of Uva, containing in extent 818 acres 2 roods and 14 perches, and shown as lots 1A and 1C in topographical preliminary plan 28 and in the annexed diagrams, was made to John Murray Davies, Special Officer appointed under section 28 of the said Ordinances, within the period of three months from the date specified in such notice, such lands would be declared the property of the Crown, and dealt with on account of the Crown (*vide* Notice No. 6,535) :

And whereas Kosgolle Bandaranayaka Jayasekera Mudiyanseelage Punchi Banda Ulwita, as the Basnayaka Nilame of the Ruhunu Maha Kataragama Dewale, made claim thereto, and John Murray Davies and Howard Orme Fox, Special Officers appointed under section 28 of the said Ordinances, made due inquiry into such claim; I, Maxwell MacLagan Wedderburn, Special Officer appointed under section 28 of the said Ordinances, with the consent of His Excellency the Governor, do hereby, in pursuance of the agreement in writing dated the 15th and 19th days of September, 1919, admit the claim of the said Ruhunu Maha Kataragama Dewale, subject, however, to the rights, if any thereto, of the tenants of the said dewale, to the said lands, as more fully described herein below, under section 4, sub-section (1), of the said Ordinances.

Description of the Lands referred to.

The following lots situated in the villages of Ihala Pewuwewa and Pahala Pewuwewa, in the Sittaramapalata korale of the Wellawaya division, in the Province of Uva, as described in the annexed diagrams :—

I.—Topographical preliminary plan 28.

Lot.	Name of Land.	Extent, A. R. P.
1A	Nugagahayaya, Kumbukareyaya, &c.	429 1 24

(Exclusive of the roads passing through the lands.)

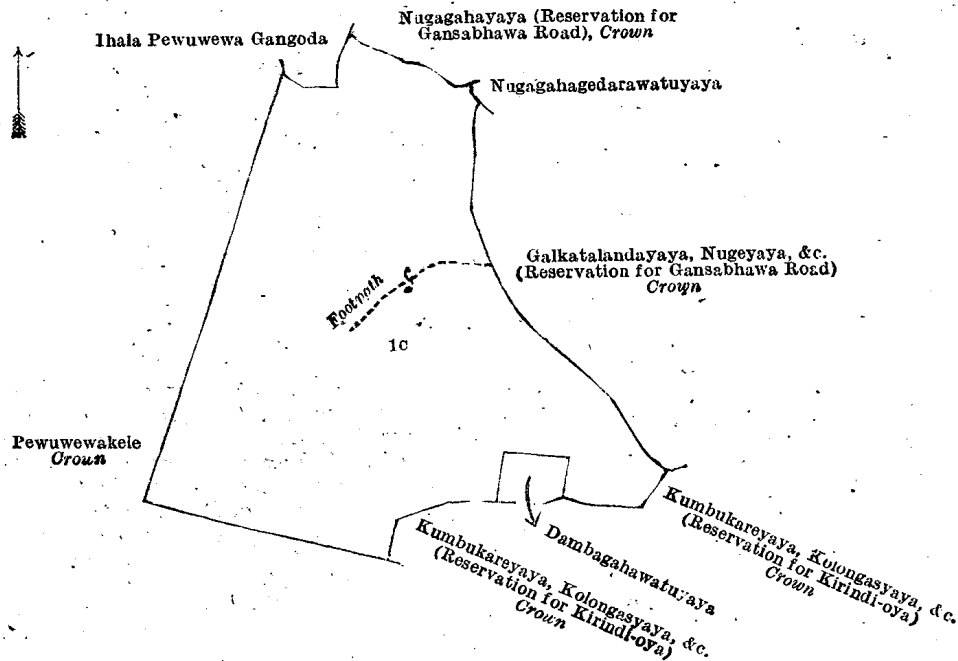
and bounded as follows : on the north by Pewuwewakele to be declared the property of the Crown under the Waste Lands Ordinances, a stream; on the east by Kumbukareyaya, Kolongasyaya, &c. (reservation for Kumbukara) to be declared the property of the Crown under the Waste Lands Ordinances, Kumbukareyaya, Kolongasyaya, &c. (reservation for Kirindi-oya) to be declared the property of the Crown under the Waste Lands Ordinances; on the south by Kumbukareyaya, Kolongasyaya, &c. (reservation for Kirindi-oya), to be declared the property of the Crown under the Waste Lands Ordinances, Galkatalandayaya, Nugeyaya, &c. (reservation for Gansabhawa road) to be declared the property of the Crown under the Waste Lands Ordinances; on the west by Galkatalandayaya, Nugeyaya, &c. (reservation for Gansabhawa road) to be declared the property of the Crown under the Waste Lands Ordinances, Nugagahagedarawatuyaya (private), Pahalapewuwewawela (private), an ara, Pahalapewuwewawela (private), Nugagahagedarawatuyaya (private), Nugagahayaya (reservation for Gansabhawa road) to be declared the property of the Crown under the Waste Lands Ordinances, Ihalapewuwewangoda (private), Ihalapewuwewawela (private), Pewuwewakele to be declared the property of the Crown under the Waste Lands Ordinances.



II.—Topographical preliminary plan 28.

Lot.	Name of Land.	Extent, A. R. P.
1c	Galkatalandayaya, Nugeyaya, &c. (Exclusive of the footpath passing through the land.)	389 0 30

and bounded as follows : on the north by Ihala Pewuwewa, Gangoda (private), Nugagahayaya (reservation for Gansabhawa road) to be declared the property of the Crown under the Waste Lands Ordinances, Nugagahagedarawatuyaya (private) ; on the east by Galkatalandayaya, Nugeyaya, &c. (reservation for Gansabhawa road) to be declared the property of the Crown under the Waste Lands Ordinances, Kumbukareyaya, Kolongasyaya, &c. (reservation for Kirindi-oya) to be declared the property of the Crown under the Waste Lands Ordinances ; on the south by Kumbukareyaya, Kolongasyaya, &c. (reservation for Kirindi-oya) to be declared the property of the Crown under the Waste Lands Ordinances, Dambagahawatuyaya (private), Kumbukareyaya, Kolongasyaya, &c. (reservation for Kirindi-oya) to be declared the property of the Crown under the Waste Lands Ordinances, Pewuwewakele to be declared the property of the Crown under the Waste Lands Ordinances ; on the west by Pewuwewakele to be declared the property of the Crown under the Waste Lands Ordinances.



Surveyor-General's Office.
Colombo, July 18, 1922

Scale of 32 Chains to an Inch.

C. H. VINCE,
for Surveyor-General.

August 28, 1922.

M. M. WEDDERBURN,
Special Officer.

Uva S. O. No. 2,524.

Order under Section 4, Sub-section (1), of "The Waste Lands Ordinances of 1897, 1899, 1900, and 1903,"
declaring Land to be Crown Property.

In the matter of the lands commonly called or known as Udawalawekele, Tenketiyakele, Puhujulamakele, and Gorakagahatotakele (exclusive of the roads and streams passing through the lands), situate in the villages of Udawalawa, Tenketiyabedda, Puhujulama, and Gorakagahatota, in the Kongala Bintenna korale of the Wellawaya division, in the Province of Uva, and of "The Waste Lands Ordinances of 1897, 1899, 1900, and 1903."

WHEREAS in pursuance of section 1 of the said Ordinances it was duly notified on the 7th day of September, 1917, that if no claim to the lands commonly called or known as Udawalawekele, Tenketiyakele, Puhujulamakele, and Gorakagahatotakele (exclusive of the roads and streams passing through the lands), situate in the villages of Udawalawa, Tenketiyabedda, Puhujulama, and Gorakagahatota, in the Kongala Bintenna korale of the Wellawaya division, in the Province of Uva, containing in extent 4,049 acres and 10 perches, and shown as lot 1A in topographical preliminary plan 38 and in the annexed diagram, was made to John Murray Davies, Special Officer appointed under section 28 of the said Ordinances, within the period of three months from the date specified in such notice, such lands would be declared the property of the Crown, and dealt with on account of the Crown (*vide* Notice No. 6,536) :

And whereas (1) Polommaruwa Sri Dhammadinna Piyaratana, Nayaka Thero of Kataragama, and (2) Kosgolle Bandaranayaka Jayasekera Mudiyansele Punchi Banda Ulwita, as the Basnayaka Nilame of the Ruhunu Maha Kataragama Dewale, made claim thereto ; and whereas the said 1st and 2nd claimants entered into two agreements in writing both dated the 15th and 19th days of September, 1919, whereby in consideration of the claim of the said Ruhunu Maha Kataragama Dewale to an extent of 39 acres more or less of lot 1 of the notice and of the topographical preliminary plan 38, now shown as lot 1A1 on the same plan, being admitted by the Special Officer, subject, however, to the rights, if any thereto, of the tenants of the said dewale, the said 1st and 2nd claimants withdrew claim to the above-mentioned lot 1A of this order ; I, Maxwell MacLagan Wedderburn, Special Officer appointed under section 28 of the said Ordinances, under and by virtue of the powers vested in me in that behalf by section 4 of the said Ordinances, do hereby, on this 5th day of September, 1922, order and declare, under section 4, sub-section (1), of the said Ordinances, that the said lands, as more fully described herein below, are the property of the Crown.

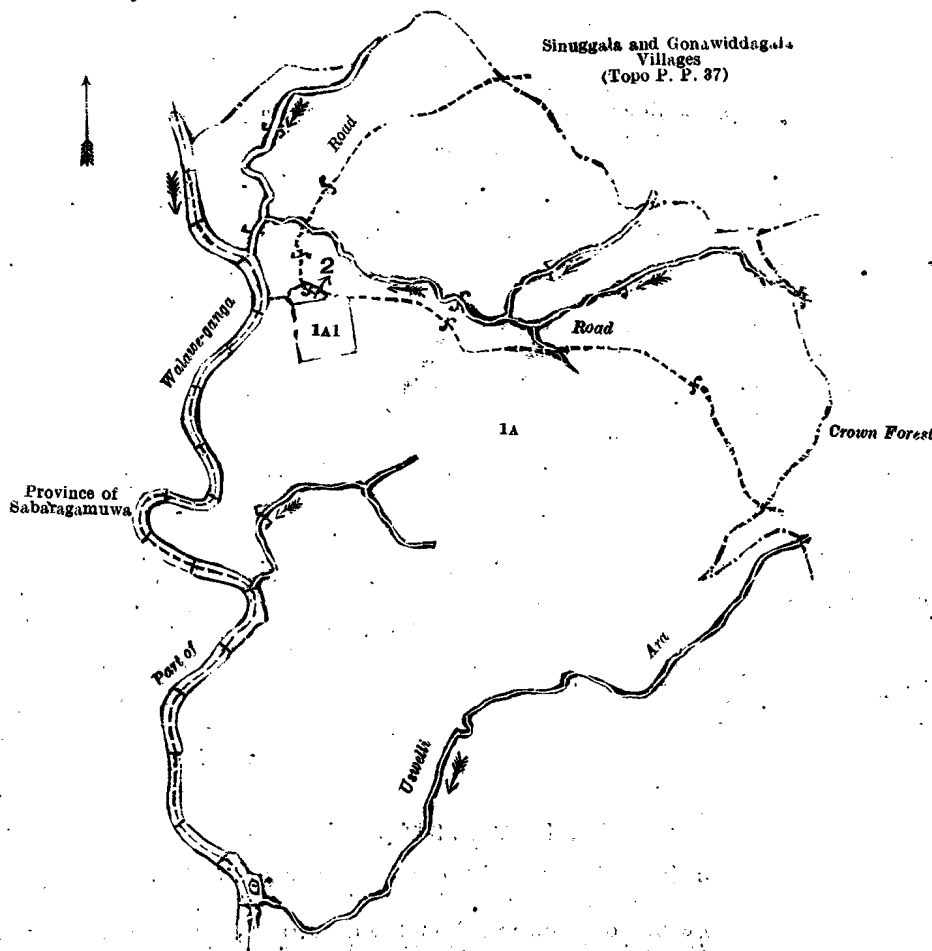
Description of the Lands referred to.

The lands commonly called or known as Udawalawekele, Tenketiyakele, Puhujulamakele, and Gorakagahatotele (exclusive of the roads and streams passing through the lands), situated in the villages of Udawalawa, Tenketiyabedda, Puhujulama, and Gorakagahatota, in the Kongala Bintenna korale of the Wellawaya division, in the Province of Uva, containing in extent 4,049 acres and 10 perches, and shown as lot 1A in topographical preliminary plan 38 and in the annexed diagram; and bounded as follows: on the north by the village limits of Sinuggala and Gonawiddagala (Topo P. P. 37); on the east by the village limits of Sinuggala and Gonawiddagala (Topo P. P. 37), the Crown forest, the Uswelli-ara; on the south by the Uswelli-ara; on the west by part of the Walawe-ganga (the boundary of the Province of Sabaragamuwa).

NOTE.—The following lots lying within the above-mentioned boundaries are excluded from this order, and their aggregate acreage of 46 acres 3 roods and 5 perches is not included in the acreage of 4,049 acres and 10 perches given above:—

Topographical preliminary plan 38.

Lot.	Name of Land.	Extent, A. R. P.
1A1	Seniketiyaya	40 0 22
2	Gangoda	6 2 23
		46 3 5



Surveyor-General's Office,
Colombo, July 25, 1922.

Scale of 64 Chains to an Inch.

September 5, 1922.

M. M. WEDDERBURN,
Special Officer.

C. H. VINCE,
for Surveyor-General.

Uva S. O. No. 2,525.

Order under Section 4, Sub-section (1), of "The Waste Lands Ordinances of 1897, 1899, 1900, and 1903,"
admitting Land to be Private Property.

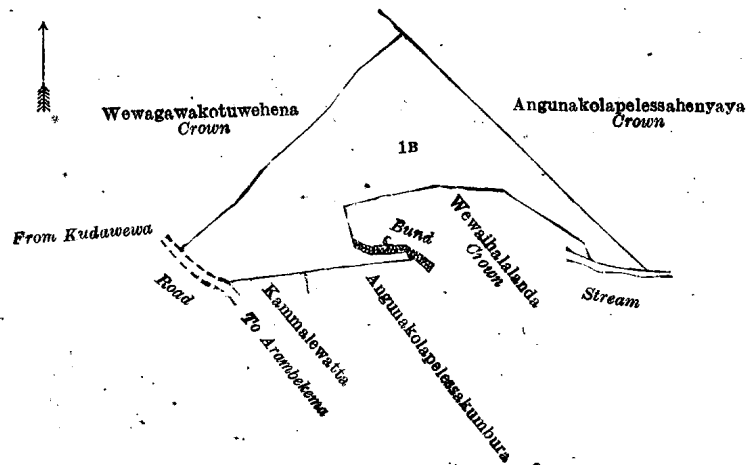
In the matter of the land commonly called or known as Wewagawakotuwehena, situate in the village of Angunakola-pelessa, in the Sittaramapalata korale of the Wellawaya division, in the Province of Uva, and of "The Waste Lands Ordinances of 1897, 1899, 1900, and 1903."

WHEREAS in pursuance of section 1 of the said Ordinances it was duly notified on the 7th day of September, 1917 that if no claim to the land commonly called or known as Wewagawakotuwehena, situate in the village of Angunakola-pelessa, in the Sittaramapalata korale of the Wellawaya division, in the Province of Uva, containing in extent 28 acres 1 rood and 16 perches, and shown as lot 1B in topographical preliminary plan 34 and in the annexed diagram, was made to John Murray Davies, Special Officer appointed under section 28 of the said Ordinances; within the period of three months from the date specified in such notice, such land would be declared the property of the Crown, and dealt with on account of the Crown (*vide* Notice No. 6,542):

And whereas Kosgolle Bandaranayaka Jayasekera Mudiyansele Punchi Banda Ulwita, as the Basnayaka Nilame of the Ruhunu Maha Kataragama Dewale, made claim thereto, and John Murray Davies and Howard Orme Fox, Special Officers appointed under section 28 of the said Ordinances, made due inquiry into such claim, I, Maxwell, MacLagan Wedderburn, Special Officer appointed under section 28 of the said Ordinances, with the consent of His Excellency the Governor, do hereby, in pursuance of the agreement in writing dated the 15th and 19th days of September, 1919, admit the claim of the said Ruhunu Maha Kataragama Dewale, subject, however, to the rights, if any thereto, of the tenants of the said dewale, to the said land, as more fully described herein below, under section 4, sub-section (1), of the said Ordinances.

Description of the Land referred to.

The land commonly called or known as Wewagawakotuwehena, situated in the village of Angunakolapelessa in the Sittaramapalata korale of the Wellawaya division, in the Province of Uva, containing in extent 28 acres 1 rood and 16 perches, and shown as lot 1B in topographical preliminary plan 34 and in the annexed diagram; and bounded as follows: on the north by Wewagawakotuwehena to be declared the property of the Crown under the Waste Lands Ordinances; on the east by Angunakolapelessahenyaya to be declared the property of the Crown under the Waste Lands Ordinances; on the south by a stream, Wewihalalanda to be declared the property of the Crown under the Waste Lands Ordinances, a bund, Angunakolapelessakumbura (private); Kammalewatta (private), the road from Arambekema to Kudawewa; on the west by the road from Arambekema to Kudawewa, Wewagawakotuwehena to be declared the property of the Crown under the Waste Lands Ordinances.



Surveyor-General's Office,
Colombo, July 18, 1922.

Scale of 16 Chains to an Inch.

C. H. VINCE,
for Surveyor-General.

M. M. WEDDERBURN,
Special Officer.

September 1, 1922.

Uva S. O. No. 2,526.

**Order under Section 4, Sub-section (1), of "The Waste Lands Ordinances of 1897, 1899, 1900, and 1903,"
declaring Land to be Crown Property.**

In the matter of the lands commonly called or known as Angunakolapelessakele, Wewagawakotuwehena (reservation for stream), roads, and streams, situate in the village of Angunakolapelessa, in the Sittaramapalata korale of the Wellawaya division, in the Province of Uva, and of "The Waste Lands Ordinances of 1897, 1899, 1900, and 1903."

WHEREAS in pursuance of section 1 of the said Ordinances it was duly notified on the 7th day of September, 1917, that if no claim to the lands commonly called or known as Angunakolapelessakele, Wewagawakotuwehena (reservation for stream), roads, and streams, situate in the village of Angunakolapelessa, in the Sittaramapalata korale of the Wellawaya division, in the Province of Uva, containing in extent 1,748 acres 3 roods and 14 perches, and shown as lots 1 and 1A and roads and streams in topographical preliminary plan 34 and in the annexed diagram, was made to John Murray Davies, Special Officer appointed under section 28 of the said Ordinances, within the period of three months from the date specified in such notice, such lands would be declared the property of the Crown; and dealt with on account of the Crown (*vide* Notice No. 6,542):

And whereas (1) Polommaruwa Sri Dhammadinna Piyaratana, Nayaka Thero of Kataragama, and (2) Kosgolle Bandaranayaka Jayasekera Mudiyansele Punchi Banda Ulwita, as the Basnayaka Nilame of the Ruhunu Maha Kataragama Dewale, made claim thereto; and whereas the said 1st and 2nd claimants entered into two agreements in writing both dated the 15th and 19th days of September, 1919, whereby in consideration of the claim of the said Ruhunu Maha Kataragama Dewale to an extent of 28 acres more or less of lot 1 of the notice and of the topographical preliminary plan 34, now shown as lot 1B on the same plan, being admitted by the Special Officer, subject, however, to the rights, if any thereto, of the tenants of the said dewale, the said 1st and 2nd claimants withdrew claim to the above-mentioned lots 1 and 1A and roads and streams of this order; I, Maxwell MacLagan Wedderburn, Special Officer appointed under section 28 of the said Ordinances, under and by virtue of the powers vested in me in that behalf by section 4 of the said Ordinances, do hereby on this 1st day of September, 1922, order and declare, under section 4, sub-section (1), of the said Ordinances, that the said lands, as more fully described herein below, are the property of the Crown.

Description of the Lands referred to.

The following lots situated in the village of Angunakolapelessa, in the Sittaramapalata korale of the Wellawaya division, in the Province of Uva, as described in the annexed diagram :—

Topographical preliminary plan 34.

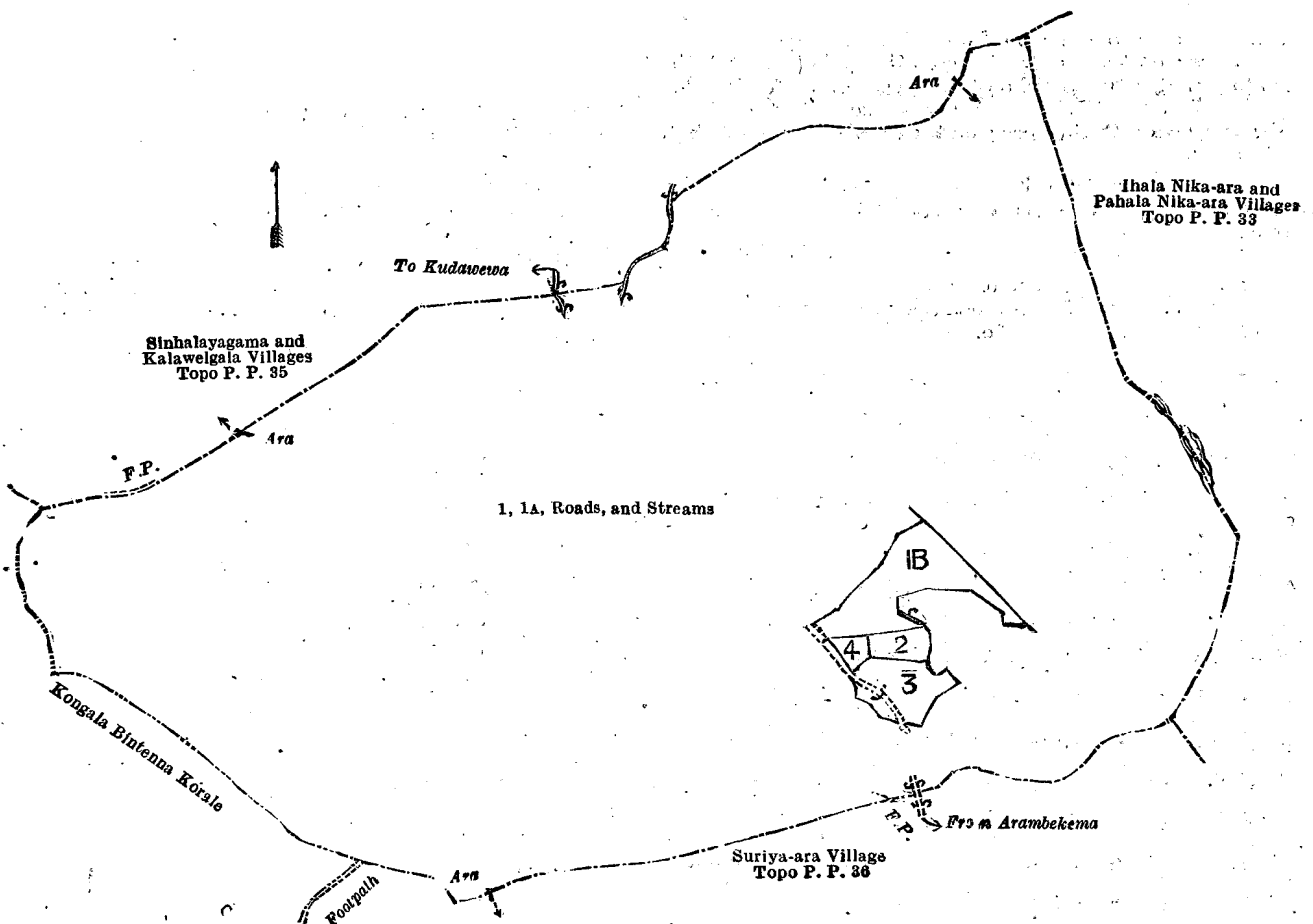
Lot.	Name of Land.	Extent, A. R. P.
1	Angunakolapelessakele	1,738 1 35
1A	Wewagawakotuwehena (reservation for stream)	4 0 24
—	Roads	3 2 10
—	Streams	2 2 25
		1,748 3 14

and bounded as follows : on the north by the village limits of Sinhalayagama and Kalawelgala (Topo P. P. 35) ; on the east by the village limits of Ihalanika-ara and Pahalanika-ara (Topo P. P. 33) ; on the south by the village limit of Suriya-ara (Topo P. P. 36), the boundary of the Kongala Bintenna korale ; on the west by the boundary of the Kongala Bintenna korale, the village limits of Sinhalayagama and Kalawelgala (Topo P. P. 35).

NOTE.—The following lots lying within the above-mentioned boundaries are excluded from this order, and their aggregate acreage of 49 acres and 26 perches is not included in the acreage of 1,748 acres 3 roods and 14 perches given above :—

Topographical preliminary plan 34.

Lot.	Name of Land.	Extent, A. R. P.
2	Angunakolapelessakumbura	5 3 14
3	Gangoda	12 0 6
4	Kammalewatta	2 3 30
1B	Wewagawakotuwehena	28 1 16
		49 0 26



Surveyor-General's Office,
Colombo, July 18, 1922.

Scale of 32 Chains to an Inch.

C. H. VINCE,
for Surveyor-General.

September 1, 1922.

M. M. WEDDERBURN,
Special Officer.

Uva S. O. No. 2,527.

Order under Section 4, Sub-section (1), of "The Waste Lands Ordinances of 1897, 1899, 1900, and 1903," admitting Land to be Private Property.

In the matter of the lands commonly called or known as Eraminiya-attegalalanduyaya, Pitiyegalalanda and Atukapallekoratuwa, situate in the village of Sinugala, in the Kongala Bintenna korale of the Wellawaya division, in the Province of Uva, and of "The Waste Lands Ordinances of 1897, 1899, 1900, and 1903."

WHEREAS in pursuance of section 1 of the said Ordinances it was duly notified on the 7th day of September, 1917, that if no claim to the lands commonly called or known as Eraminiya-attegalalanduyaya, Pitiyegalalanda, and Atukapallekoratuwa, situate in the village of Sinugala, in the Kongala Bintenna korale of the Wellawaya division, in the Province of Uva, containing, in extent 190 acres 2 roods and 35 perches, and shown as lots 1A, 1c, and 1E in topographical preliminary plan 37 and in the annexed diagram, was made to John Murray Davies, Special Officer appointed under section 28 of the said Ordinances, within the period of three months from the date specified in such notice, such lands would be declared the property of the Crown, and dealt with on account of the Crown (*vide* Notice No. 6,546):

And whereas Kosgolle Bandaranayaka Jayasekera Mudiyanseilage Punchi Banda Ulwita, as the Basnayaka Nilame of the Ruhunu Maha Kataragama Dewale, made claim thereto, and John Murray Davies and Howard Orme Fox, Special Officers appointed under section 28 of the said Ordinances, made due inquiry into such claim; I, Maxwell MacLagan Wedderburn, Special Officer appointed under section 28 of the said Ordinances, with the consent of His Excellency the Governor, do hereby, in pursuance of the agreement in writing dated the 15th and 19th days of September, 1919, admit the claim of the said Ruhunu Maha Kataragama Dewale, subject, however, to the rights, if any thereto, of the tenants of the said dewale, to the said lands, as more fully described herein below, under section 4, sub-section (1), of the said Ordinances.

Description of the Lands referred to.

The following lots situated in the village of Sinugala, in the Kongala Bintenna korale of the Wellawaya division, in the Province of Uva, as described in the annexed diagram:—

Topographical preliminary plan 37.

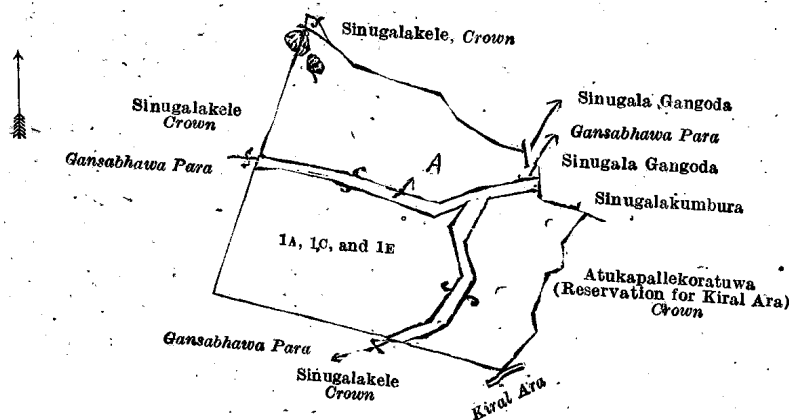
Lot.	Name of Land.	Extent, A. R. P.
1A	Eraminiya-attegalalanduyaya	62 2 6
1c	Pitiyegalalanda	80 1 4
1E	Atukapallekoratuwa	47 3 25
		190 2 35

and bounded as follows: on the north by Sinugalakele to be declared the property of the Crown under the Waste Lands Ordinances; on the east by Sinugala Gangoda (private), the Gansabhawa para, Sinugala Gangoda (private), Sinugalakumbura (private), Atukapallekoratuwa (reservation for Kiral-ara) to be declared the property of the Crown under the Waste Lands Ordinances, the Kiral-ara; on the south by the Kiral-ara, Sinugalakele to be declared the property of the Crown under the Waste Lands Ordinances; on the west by Sinugalakele to be declared the property of the Crown under the Waste Lands Ordinances.

NOTE.—The following lots lying within the above-mentioned boundaries are excluded from this order, and their aggregate acreage of 4 acres 1 rood and 32 perches is not included in the acreage of 190 acres 2 roods and 35 perches given above:—

Topographical preliminary plan 37.

Lot.	Name of Land.	Extent, A. R. P.
A 1B	Gansabhawa road and reservation	2 1 32
A 1D	Do.	2 0 0
		4 1 32



Surveyor-General's Office,
Colombo, July 20, 1922.

Scale of 32 Chains to an Inch.

C. H. VINCE,
for Surveyor-General.

September 2, 1922.

M. M. WEDDERBURN,
Special Officer.

Uva S. O. No. 2,528.

Order under Section 4, Sub-section (1), of "The Waste Lands Ordinances of 1897, 1899, 1900, and 1903," admitting Land to be Private Property.

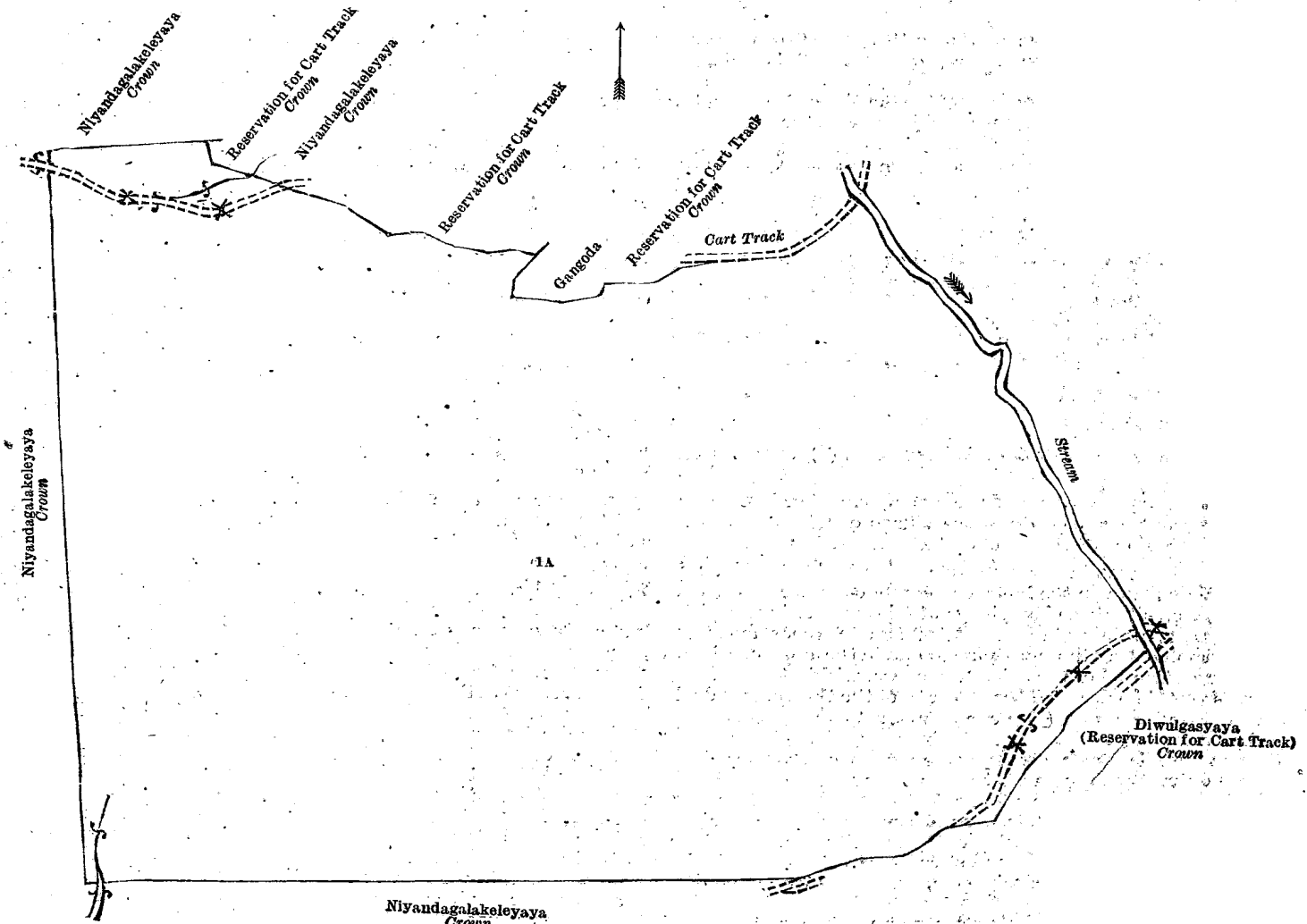
In the matter of the lands commonly called or known as Palugasyaya, Karandagahayaya, Godagawayaya, Nugeyaya, and Diwulgasyaya (exclusive of the streams passing through the lands), situate in the village of Niyandagala, in the Sittaramapalata korale of the Wellawaya division, in the Province of Uva, and of "The Waste Lands Ordinances of 1897, 1899, 1900, and 1903."

WHEREAS in pursuance of section 1 of the said Ordinances it was duly notified on the 7th day of September, 1917, that if no claim to the lands commonly called or known as Palugasyaya, Karandagahayaya, Godagawayaya, Nugeyaya, and Diwulgasyaya (exclusive of the streams passing through the lands), situate in the village of Niyandagala, in the Sittaramapalata korale of the Wellawaya division, in the Province of Uva, containing in extent 565 acres 3 roods and 16 perches, and shown as lot 1A in Topographical preliminary plan 40, and in the annexed diagrams, was made to John Murray Davies, Special Officer appointed under section 28 of the said Ordinances, within the period of three months from the date specified in such notice, such lands would be declared the property of the Crown, and dealt with on account of the Crown (*vide* Notice No. 6,549):

And whereas Kosgolle Bandaranayaka Jayasekara Mudiyanseleage Punchi Banda Ulwita, as the Basnayaka Nilame of the Ruhunu Maha Kataragama Dewale, made claim thereto, and John Murray Davies and Howard Orme Fox, Special Officers appointed under section 28 of the said Ordinances, made due inquiry into such claim, I, Maxwell MacLagan Wedderburn, Special Officer appointed under section 28 of the said Ordinances, with the consent of His Excellency the Governor, do hereby, in pursuance of the agreement in writing dated the 15th and 19th days of September, 1919, admit the claim of the said Ruhunu Maha Kataragama Dewale, subject, however, to the rights if any thereto, of the tenants of the said dewale, to the said land, as more fully described herein below, under section 4, sub-section (1), of the said Ordinances.

Description of the Lands referred to.

The lands commonly called or known as Palugasyaya, Karandagahayaya, Godagawayaya, Nugeyaya, and Diwulgasyaya (exclusive of the streams passing through the lands), situated in the village of Niyandagala, in the Sittaramapalata korale of the Wellawaya division, in the Province of Uva, containing in extent 565 acres 3 roods and 16 perches, and shown as lot 1A in topographical preliminary plan 40 and in the annexed diagram; and bounded as follows: on the north by Niyandagalakeleyaya to be declared the property of the Crown under the Waste Lands Ordinances, a reservation for cart track to be declared the property of the Crown under the Waste Lands Ordinances, Niyandagalakeleyaya to be declared the property of the Crown under the Waste Lands Ordinances, a reservation for cart track to be declared the property of the Crown under the Waste Lands Ordinances, Gangoda (private), a reservation for cart track to be declared the property of the Crown under the Waste Lands Ordinances, a cart track; on the east by a stream, Diwulgasyaya (reservation for cart track) to be declared the property of the Crown under the Waste Lands Ordinances; on the south by Diwulgasyaya (reservation for cart track) to be declared the property of the Crown under the Waste Lands Ordinances, Niyandagalakeleyaya to be declared the property of the Crown under the Waste Lands Ordinances; on the west by Niyandagalakeleyaya to be declared the property of the Crown under the Waste Lands Ordinances.



Surveyor-General's Office,
Colombo, July 28, 1922.

Scale of 16 Chains to an Inch.
M. M. WEDDERBURN,
Special Officer.
September 1, 1922.

C. H. VINCE,
Surveyor-General.

Uva S. O. No. 2,529.

Order under Section 4, Sub-section (1), of "The Waste Lands Ordinances of 1897, 1899, 1900, and 1903,"
declaring Land to be Crown Property.

In the matter of the lands commonly called or known as Niyandagalakele, Bogamuwakele, Godaudawelakele, &c., situate in the villages of Niyandagala, Bogamuwa, and Godaudawela, in the Sittaramapalata korale of the Wellawaya division, in the Province of Uva, and of "The Waste Lands Ordinances of 1897, 1899, 1900, and 1903."

WHEREAS in pursuance of section 1 of the said Ordinances it was duly notified on the 7th day of September, 1917, that if no claim to the lands commonly called or known as Niyandagalakele, Bogamuwakele, Godaudawelakele, &c., situate in the villages of Niyandagala, Bogamuwa, and Godaudawela, in the Sittaramapalata korale of the Wellawaya division, in the Province of Uva, containing in extent 3,433 acres 3 roods and 1 perch, and shown as lots 1, 1B, 1C, and 1D in topographical preliminary plan 40 and in the annexed diagram, was made to John Murray Davies, Special Officer appointed under section 28 of the said Ordinances, within the period of three months from the date specified in such notice, such lands would be declared the property of the Crown, and dealt with on account of the Crown (*vide* Notice No. 6,549):

And whereas (1) Polommaruwa Sri Dhammadinna Piyaratana, Nayaka Thero of Kataragama, and (2) Kosgolle Bandaranayaka Jayasekera Mudiyansele Punchi Banda Ulwita, as the Basnayake Nilame of the Ruhunu Maha Kataragama Dewale, made claim thereto; and whereas the said 1st and 2nd claimants entered into two agreements in writing both dated the 15th and 19th days of September, 1919, whereby in consideration of the claim of the said Ruhunu Maha Kataragama Dewale to an extent of 563 acres more or less of lot 1 of the notice and of the Topographical preliminary plan 40, now shown as lot 1A on the same plan, being admitted by the Special Officer, subject, however, to the rights, if any thereto, of the tenants of the said dewale, the said 1st and 2nd claimants withdrew claim to the above-mentioned lots 1, 1B, 1C, and 1D of this order; I, Maxwell MacLagan Wedderburn, Special Officer appointed under section 28 of the said Ordinances, under and by virtue of the powers vested in me in that behalf by section 4 of the said Ordinances, do hereby on this 1st day of September, 1922, order and declare, under section 4, sub-section (1), of the said Ordinance, that the said lands, as more fully described herein below, are the property of the Crown.

Description of the Lands referred to.

The following lots situated in the villages of Niyandagala, Bogamuwa, and Godaudawela, in the Sittaramapalata korale of the Wellawaya division, in the Province of Uva, as described in the annexed diagram:—

Topographical preliminary plan 40.			
Lot.	Name of Land.	Extent, A.	R. P.
1	Niyandagalakele, Bogamuwakele, Godaudawelakele	3,431	0 11
1B	Kapuyaya, Galagawayaya (reservation for cart track)	0	3 32
1C	Godagawayaya (reservation for cart track)	0	1 28
1D	Diwulgasyaya (reservation for cart track)	1	1 10
		3,433	3 1

and bounded as follows: on the north by the Crown forest, the village limit of Suriya-ara (Topo P. P. 36); on the east by the village limit of Suriya-ara (Topo P. P. 36), the village limits of Kudawewa and Ewariyapelessa (Topo P. P. 41), the Malala-ara (the village limits of Kudawewa and Ewariyapelessa (Topo P. P. 41), the boundary of the Southern Province; on the south by the boundary of the Southern Province, the village limits of Dijjulana, Weraketiya, and Atubewala (Topo P. P. 42); on the west by the Kiri-ibban-ara, the Crown forest.

NOTE.—The following lots lying within the above-mentioned boundaries are excluded from this order, and their aggregate acreage of 608 acres and 39 perches is not included in the acreage of 3,433 acres 3 roods and 1 perch given above:—

Topographical preliminary plan 40.									
Lot.	Name of Land.	Extent, A.	R.	P.	Lot.	Name of Land.	Extent, A.	R.	P.
1A	Palugasyaya, Karandagahayaya, Godagawayaya, Nugeyaya, and Divulgasyaya	565	3	16	4	Gangoda	6	1	9
2	Bogamuwakumbura	5	1	19	—	Roads	7	3	31
3	Galagawakumbura	5	0	4	—	Streams	17	3	0
							608	0	39

[For Diagram see page 1489.]

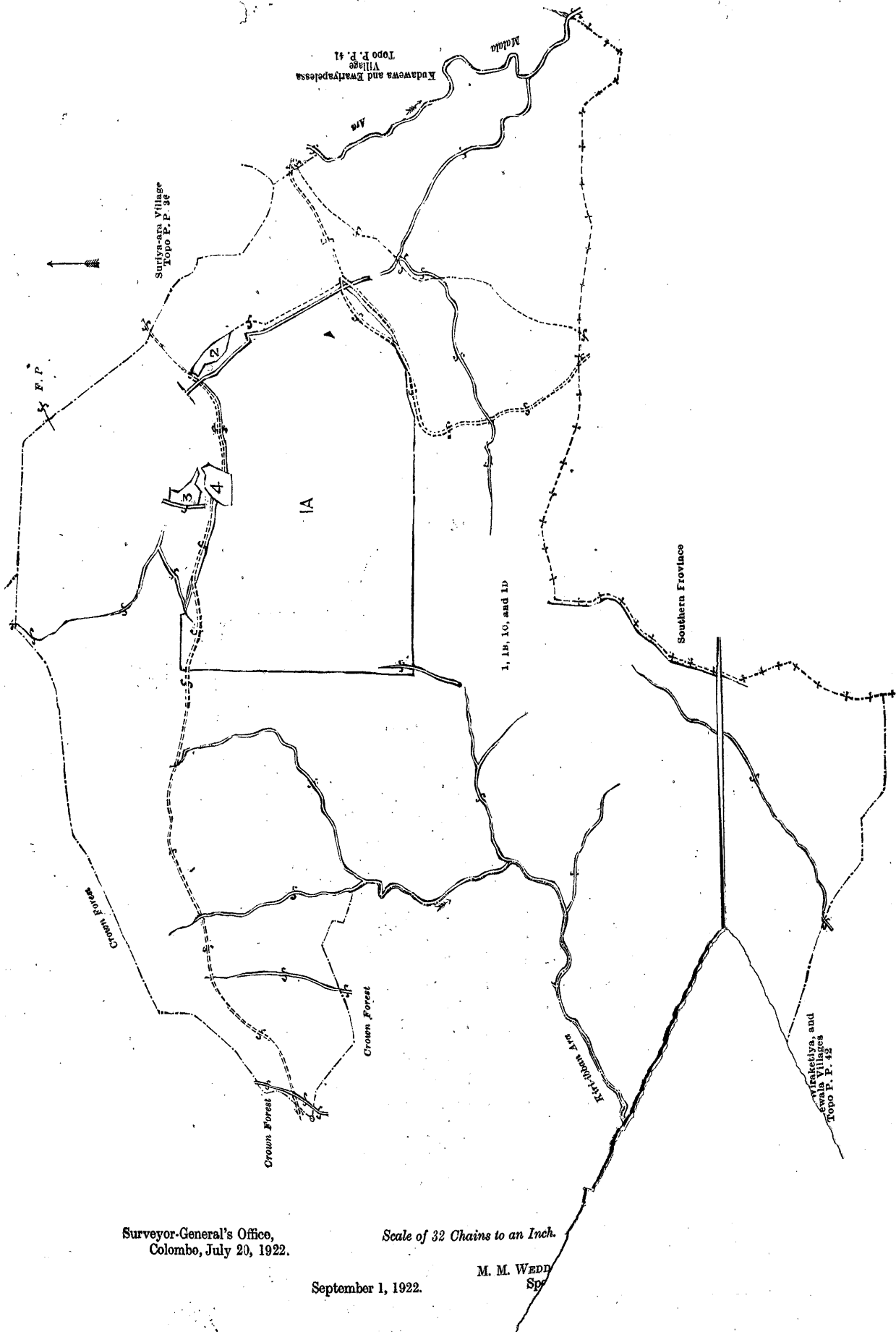
Uva S. O. No. 2,530.

Order under Section 4, Sub-section (1), of "The Waste Lands Ordinances of 1897, 1899, 1900, and 1903,"
declaring Land to be Crown Property.

In the matter of the lands commonly called or known as Migaswewakele, Dambagahakoratuwa (reservation for minor road), &c., situate in the village of Migaswewa, in the Sittaramapalata korale of the Wellawaya division, in the Province of Uva, and of "The Waste Lands Ordinances of 1897, 1899, 1900, and 1903."

WHEREAS in pursuance of section 1 of the said Ordinances it was duly notified on the 7th day of September, 1917, that if no claim to the lands commonly called or known as Migaswewakele, Dambagahakoratuwa (reservation for minor road), &c., situate in the village of Migaswewa, in the Sittaramapalata korale of the Wellawaya division, in the Province of Uva; containing in extent 1,029 acres 3 roods and 9 perches, and shown as lots 1 and 1B, and roads and streams, in topographical preliminary plan 31 and in the annexed diagram, was made to John Murray Davies, Special Officer appointed under section 28 of the said Ordinances, within the period of three months from the date specified in such notice, such lands would be declared the property of the Crown, and dealt with on account of the Crown (*vide* Notice No. 6,544):

And whereas (1) Polommaruwa Sri Dhammadinna Piyaratana, Nayaka Thero of Kataragama, and (2) Kosgolle Bandaranayaka Jayasekera Mudiyansele Punchi Banda Ulwita, as the Basnayake Nilame of the Ruhunu Maha Kataragama Dewale, made claim thereto; and whereas the said 1st and 2nd claimants entered into two agreements in writing both dated the 15th and 19th days of September, 1919, whereby in consideration of the claim of the said Ruhunu Maha Kataragama Dewale to an extent of 443 acres more or less of lot 1 of the notice and of the topographical preliminary plan 31, now shown as lots 1A and 1C on the same plan, being admitted by the Special Officer, subject, however, to the rights, if any thereto, of the tenants of the said Dewale, the said 1st and 2nd claimants withdrew claim to the above-mentioned lots 1 and 1B, and roads and streams, of this order; I, Maxwell MacLagan Wedderburn, Special Officer appointed under section 28 of the said Ordinances, under and by virtue of the powers vested in me in that behalf by section 4 of the said Ordinances, do hereby on this 20th day of August, 1922, order and declare, under section 4, sub-section (1), of the said Ordinances, that the said lands, as more fully described herein below, are the property of the Crown.



Surveyor-General's Office,
Colombo, July 20, 1922.

Scale of 32 Chains to an Inch.

September 1, 1922.

M. M. WEDD
Sp

Description of the Lands referred to.

The following lots situated in the village of Migaswewa, in the Sittaramapalata korale of the Wellawaya division, in the Province of Uva, as described in the annexed diagram :—

Topographical preliminary plan 31.

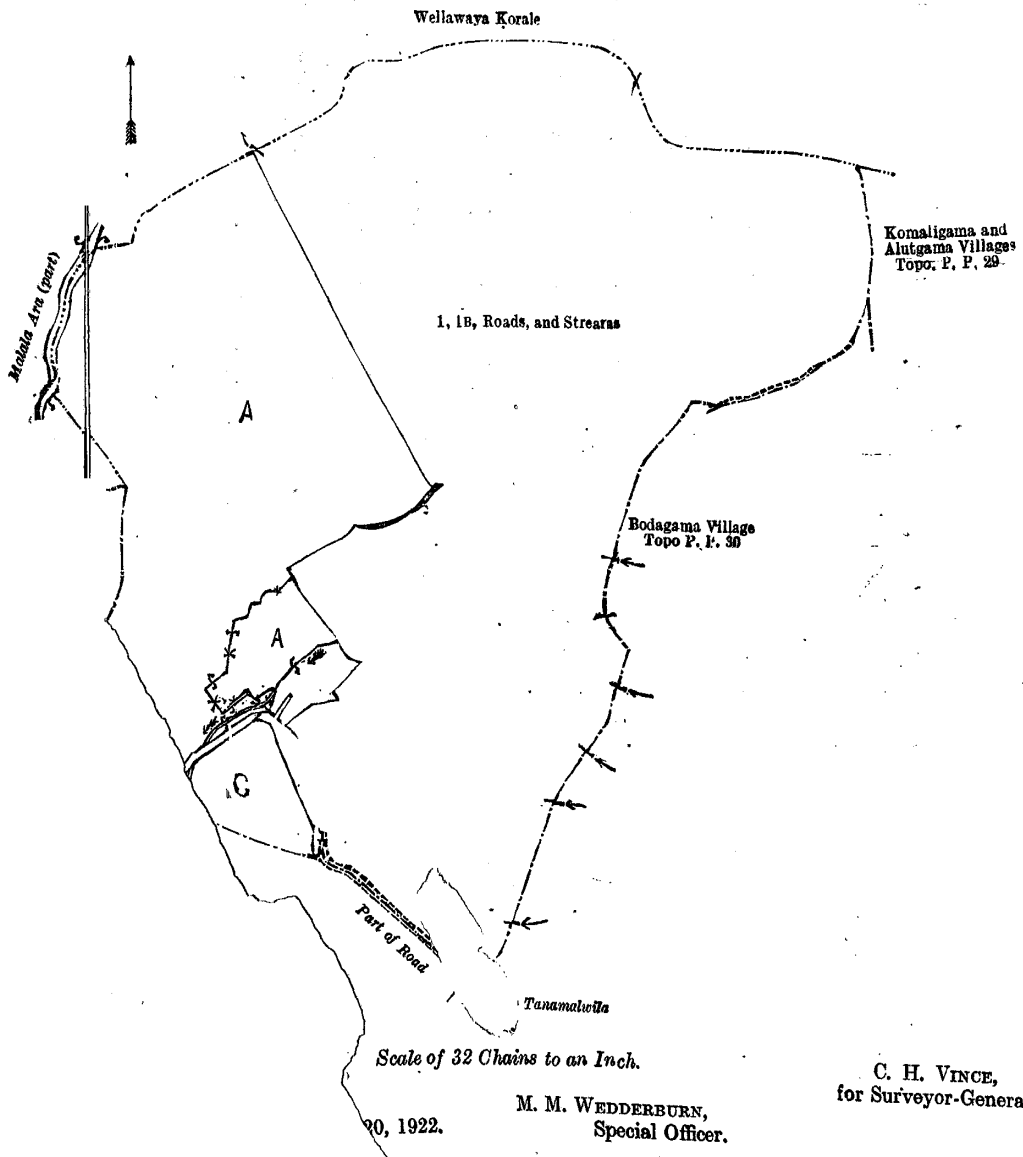
Lot.	Name of Land.	Extent, A. R. P.
1	Migaswewakele	1,019 2 5
1B	Dambagahakoratuwa (reservation for minor road)	3 3 12
—	Roads	2 0 7
—	Streams	4 1 25
		1,029 3 9

and bounded as follows : on the north by the boundary of the Wellawaya korale ; on the east by the village limits of Komaligama and Alutgama (Topo. P. P. 29), the village limits of Bodagama (Topo P. P. 30) ; on the south by the village limit of Bodagama, the village limits of Ihala Nikawewa and Pahala Nikawewa (Topo P. P. 32) ; on the west by the village limits of Ihala Nikawewa and Pahala Nikawewa (Topo P. P. 32), the boundary of the Wellawaya korale, part of the Malala-ara (the boundary of the Wellawaya korale).

NOTE.—The following lots lying within the above-mentioned boundaries are excluded from this order, and their aggregate acreage of 494 acres and 31 perches is not included in the acreage of 1,029 acres 3 roods and 9 perches given above :—

Topographical preliminary plan 31.

Lot.	Name of Land.	Extent, A. R. P.
A 1A	Walasgaleyaya, Ladiyegaleyaya, Malala-aragawayaya, &c.	411 0 8
A 2	Migaswewakumbura	24 1 27
A 3	Gangoda	13 2 5
A 4	Pansalewatta	0 3 13
A 5	Ambagahawatta	3 3 18
1C	Dambagahakoratuwa	40 2 0
		494 0 31



Uva S. O. No. 2,531.

Order under Section 4, Sub-section (1), of "The Waste Lands Ordinances of 1897, 1899, 1900, and 1903," admitting Land to be Private Property.

In the matter of the lands commonly called or known as Unnansegalayaya and Ketiganneyaya (exclusive of the streams and footpaths passing through the lands), situate in the villages of Sinhalayagama and Kalawelgala, in the Sittaramapalata korale of the Wellawaya division, in the Province of Uva, and of "The Waste Lands Ordinances of 1897, 1899, 1900, and 1903."

WHEREAS in pursuance of section 1 of the said Ordinances it was duly notified on the 7th day of September, 1917, that if no claim to the lands commonly called or known as Unnansegalayaya and Ketiganneyaya (exclusive of the streams and footpaths passing through the lands), situate in the villages of Sinhalayagama and Kalawelgala, in the Sittaramapalata korale of the Wellawaya division, in the Province of Uva, containing in extent 187 acres 2 roods and 5 perches, and shown as lots 1A, 1D, 1E, 1F, 1G, and 1H in topographical preliminary plan 35 and in the annexed diagram, was made to John Murray Davies, Special Officer appointed under section 28 of the said Ordinances, within the period of three months from the date specified in such notice, such lands would be declared the property of the Crown and dealt with on account of the Crown (*vide* Notice No. 6,551):

And whereas Kosgolle Bandaranayaka Jayasekera Mudiyanseelage Punchi Banda Ulwita, as the Basnayaka Nilame of the Ruhunu Maha Kataragama Dewale, made claim thereto, and John Murray Davies and Howard Orme Fox, Special Officers appointed under section 28 of the said Ordinances, made due inquiry into such claim; I, Maxwell MacLagan Wedderburn, Special Officer appointed under section 28 of the said Ordinances, with the consent of His Excellency the Governor, do hereby, in pursuance of the agreement in writing dated the 15th and 19th days of September, 1919, admit the claim of the said Ruhunu Maha Kataragama Dewale, subject, however, to the rights, if any thereto, of the tenants of the said dewale, to the said lands, as more fully described herein below, under section 4, sub-section (1), of the said Ordinances.

Description of the Lands referred to.

The following lots situated in the villages of Sinhalayagama and Kalawelgala, in the Sittaramapalata korale of the Wellawaya division, in the Province of Uva, as described in the annexed diagram:—

Topographical preliminary plan 35.

Lot.	Name of Land.	Extent, A. R. P.	Lot.	Name of Land.	Extent, A. R. P.
1A ..	Unnansegalayaya 60 1 20	1G ..	Ketiganneyaya 13 1 26
1D ..	Ketiganneyaya 48 1 20	1H ..	Unnansegalayaya 36 1 27
1E ..	Do. 22 1 3			
1F ..	Do. 6 2 29			
					187 2 5

(Exclusive of the streams and footpaths passing through the lands.)

and bounded as follows: on the north by Kalawelgalakele to be declared the property of the Crown under the Waste Lands Ordinances; on the east by Kalawelgalakele to be declared the property of the Crown under the Waste Lands Ordinances, the Suriya-ara, Kalawelgalakele to be declared the property of the Crown under the Waste Lands Ordinances, the village limit of Angunakolapelessa (Topo P. P. 34); on the south by the village limit of Angunakolapelessa (Topo P. P. 34), Kalawelgalakele to be declared the property of the Crown under the Waste Lands Ordinances, a footpath and reservation to be declared the property of the Crown under the Waste Lands Ordinances; on the west by the road from Kudawewa to Arambekema, Gangoda (private), the road from Kudawewa to Arambekema.

NOTE.—The following lots lying within the above-mentioned boundaries are excluded from this order, and their aggregate acreage of 16 acres and 3 roods is not included in the acreage of 187 acres 2 roods and 5 perches given above:—

Topographical preliminary plan 35.

Lot.	Name of Land.	Extent, A. R. P.
1B ..	Unnansegalayaya (reservation for stream) 8 1 10
1C ..	Ketiganneyaya (do.) 8 1 30
		16 3 0

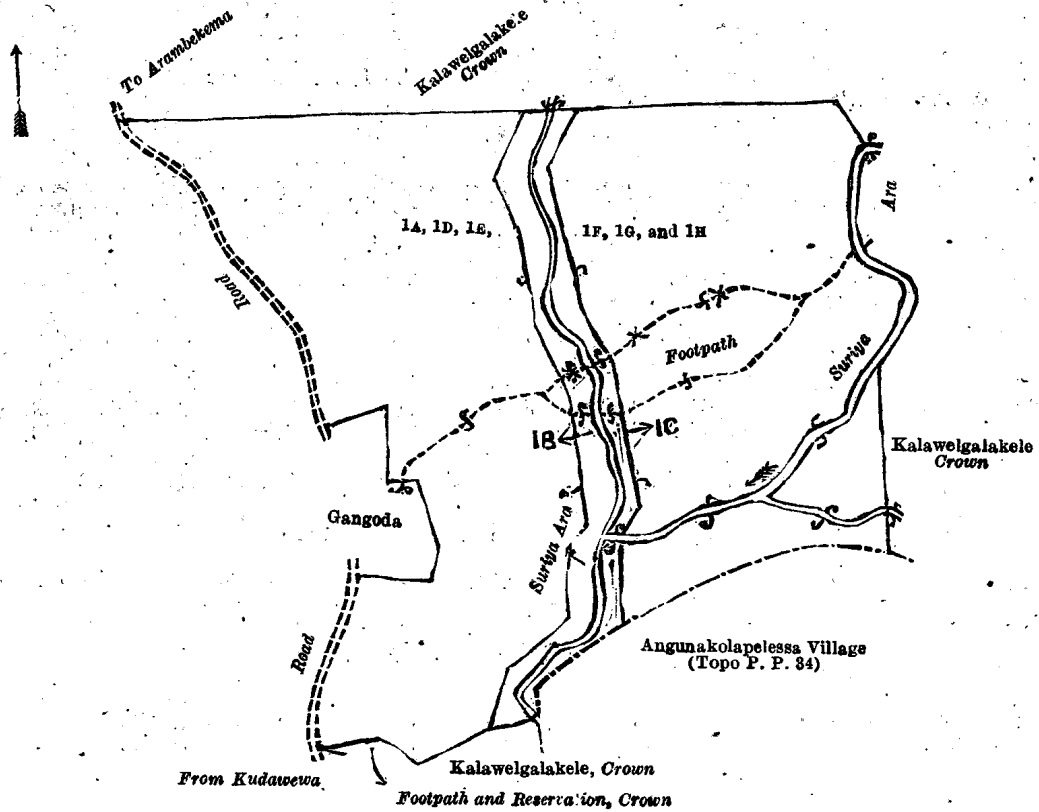
[For Diagram see page 1492.]

Uva S. O. No. 2,532.

Order under Section 4, Sub-section (1), of "The Waste Lands Ordinances of 1897, 1899, 1900, and 1903," declaring Land to be Crown Property.

In the matter of the lands commonly called or known as Kudawewakele, Awariyapelessakele, Kudawewahenyaya (reservation for road), &c., situate in the villages of Kudawewa and Awariyapelessa, in the Sittaramapalata korale of the Wellawaya division, in the Province of Uva, and of "The Waste Lands Ordinances of 1897, 1899, 1900, and 1903."

WHEREAS in pursuance of section 1 of the said Ordinances it was duly notified on the 7th day of September, 1917, that if no claim to the lands commonly called or known as Kudawewakele, Awariyapelessakele, Kudawewahenyaya (reservation for road), &c., situate in the villages of Kudawewa and Awariyapelessa, in the Sittaramapalata korale of the Wellawaya division, in the Province of Uva, containing in extent 1,294 acres 1 rood and 23 perches, and shown as lots 1, 1A, 1C, and 1D in topographical preliminary plan 41 and in the annexed diagram, was made to John Murray Davies, Special Officer appointed under section 28 of the said Ordinances, within the period of three months from the date specified in such notice, such lands would be declared the property of the Crown, and dealt with on account of the Crown (*vide* Notice No. 6,552):



Surveyor-General's Office,
Colombo, July 19, 1922.

Scale of 16 Chains to an Inch.

C. H. VINCE,
for Surveyor-General.

August 28, 1922.

M. M. WEDDERBURN,
Special Officer.

And whereas (1) Polommuruwa Sri Dhammadinna Piyaratana, Nayaka Thero of Kataragama, and (2) Kosgolle Bandaranayaka Jayasekera Mudiyansele Punched Banda Ulwita, as the Basnayaka Nilame of the Ruhunu Maha Kataragama Dewale, made claim thereto; and whereas the said 1st and 2nd claimants entered into two-agreements in writing both dated the 15th and 19th days of September, 1919, whereby in consideration of the claim of the said Ruhunu Maha Kataragama Dewale to an extent of 83 acres more or less of lot 1 of the notice and of the topographical preliminary plan 41, now shown as lots 1B and 1E on the same plan, being admitted by the Special Officer, subject, however, to the rights, if any thereto, of the tenants of the said dewale, the said 1st and 2nd claimants withdrew claim to the above-mentioned lots 1, 1A, 1C, and 1D of this order; I, Maxwell MacLagan Wedderburn, Special Officer appointed under section 28 of the said Ordinances, under and by virtue of the powers vested in me in that behalf by section 4 of the said Ordinances, do hereby on this 31st day of August, 1922, order and declare, under section 4, sub-section (1), of the said Ordinances, that the said lands, as more fully described herein below, are the property of the Crown.

Description of the Lands referred to.

The following lots situated in the villages of Kudawewa and Awariyapelessa, in the Sittaramapalata korale of the Wellawaya division, in the Province of Uva, as described in the annexed diagram:—

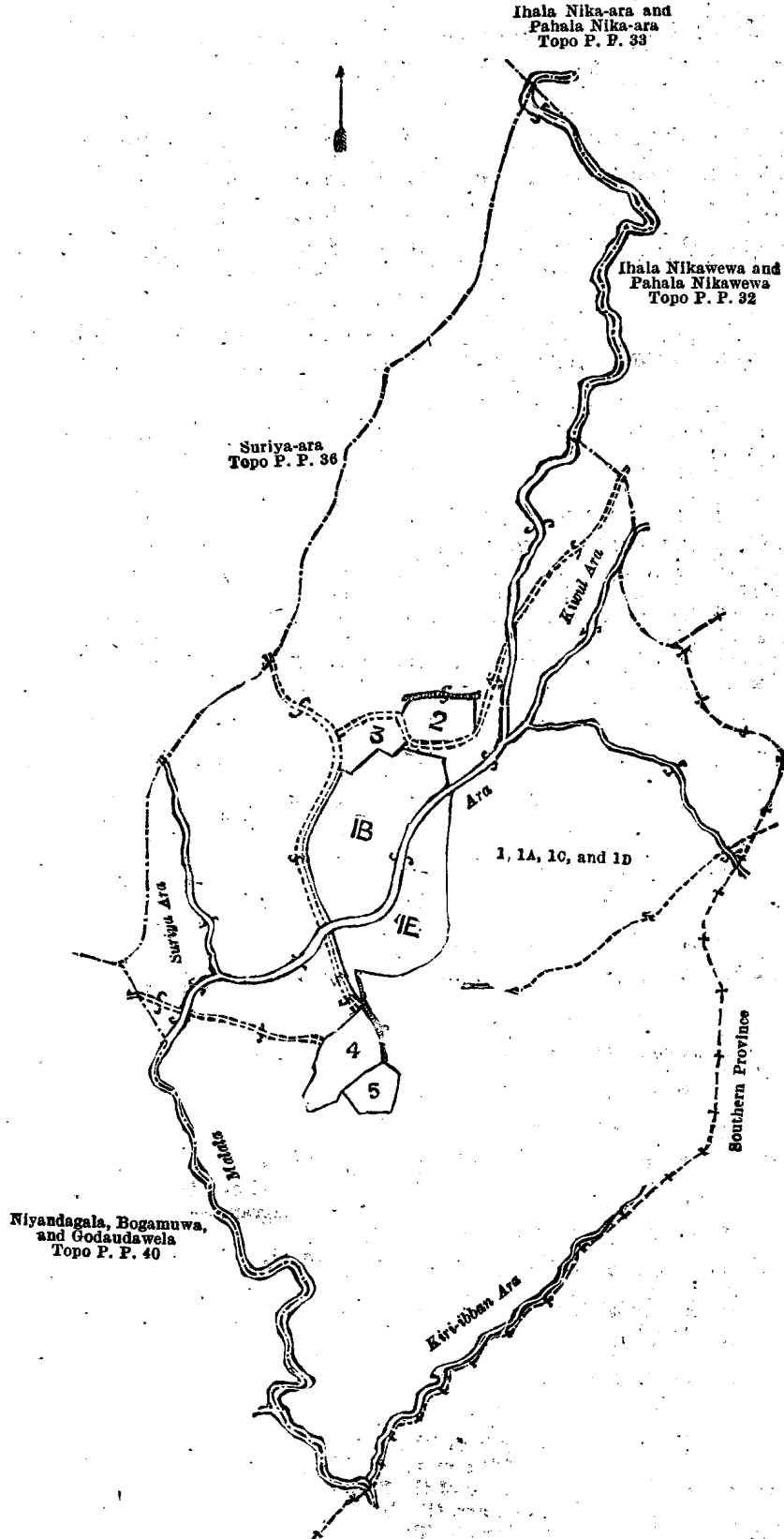
Lot.	Name of Land.	Topographical preliminary plan 41.		Extent, A. R. P.		
1	Kudawewakele, Awariyapelessakele	1,293	1	31
1A	Kudawewahenyaya (reservation for road)	0	0	30
1C	Do. (do.)	0	2	2
1D	Awariyapelessahenyaya (do.)	0	1	0
				1,294	1	23

and bounded as follows: on the north by the village limit of Suriya-ara (Topo P. P. 36), the Malala-ara (the village limits of Ihala Nikawewa and Pahala Nikawewa Topo P. P. 32); on the east by the Malala-ara (the village limits of Ihala Nikawewa and Pahala Nikawewa Topo P. P. 32), the boundary of the Southern Province, the Kiri-ibban-ara (the boundary of the Southern Province); on the south by the Kiri-ibban-ara (the boundary of the Southern Province), the Malala-ara (the village limits of Niyandagala, Bogamuwa, and Godaudawela Topo P. P. 40); on the west by the Malala-ara (the village limits of Niyandagala, Bogamuwa, and Godaudawela Topo P. P. 40), the village limit of Suriya-ara (Topo P. P. 36).

NOTE.—The following lots, roads, and streams lying within the above-mentioned boundaries are excluded from this order, and their aggregate acreage of 139 acres 2 roods and 17 perches is not included in the acreage of 1,294 acres 1 rood and 23 perches given above:—

Topographical preliminary plan 41.

Lot.	Name of Land.	Extent, A.	R.	P.	Lot.	Name of Land.	Extent, A.	R.	P.
1B ..	Kudawawahenyaya	50	1 12	5 ..	Gangoda	5	3 1
1E ..	Awariyapelessahenyaya	34	0 3	— ..	Roads	3	3 9
2 ..	Helambagahakumbura	9	2 22	— ..	Streams	15	3 13
3 ..	Gangoda	7	0 15					
4 ..	Palugahakumbura	13	0 22					
								139	2 17



Surveyor-General's Office,
Colombo, July 18, 1922.

Scale of 32 Chains to an Inch.
August 31, 1922.
M. M. WEDDERBURN,
Special Officer.

C. H. VINCE,
for Surveyor-General.

Uva S. O. No. 2,533.

Order under Section 4, Sub-section (1), of "The Waste Lands Ordinances of 1897, 1899, 1900, and 1903," admitting Land to be Private Property.

In the matter of the lands commonly called or known as Kudawewahenyaya and Awariyapelessahenyaya (exclusive of Malala-ara passing through the lands), situate in the villages of Kudawewa and Awariyapelessa, in the Sittaramapalata korale of the Wellawaya division, in the Province of Uva, and of "The Waste Lands Ordinances of 1897, 1899, 1900, and 1903."

WHEREAS in pursuance of section 1 of the said Ordinances it was duly notified on the 7th day of September, 1917, that if no claim to the lands commonly called or known as Kudawewahenyaya and Awariyapelessahenyaya (exclusive of the Malala-ara passing through the lands), situate in the villages of Kudawewa and Awariyapelessa, in the Sittaramapalata korale of the Wellawaya division, in the Province of Uva, containing in extent 84 acres 1 rood and 15 perches, and shown as lots 1B and 1E in topographical preliminary plan 41 and in the annexed diagram, was made to John Murray Davies, Special Officer appointed under section 28 of the said Ordinances, within the period of three months from the date specified in such notice, such lands would be declared the property of the Crown, and dealt with on account of the Crown (*vide* Notice No. 6,552):

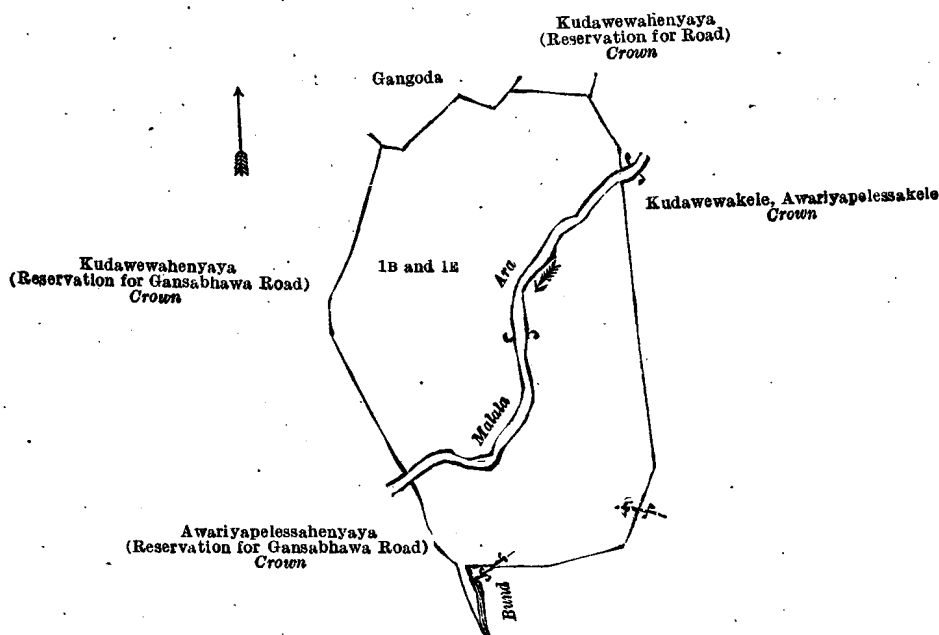
And whereas Kosgolle Bandaranayaka Jayasekera Mudiyansele Punchibanda Ulwita, as the Basnayaka Nilame of the Ruhunu Maha Kataragama Dewale, made claim thereto, and John Murray Davies and Howard Orme Fox, Special Officers appointed under section 28 of the said Ordinances, made due inquiry into such claim, I, Maxwell MacLagan Wedderburn, Special Officer appointed under section 28 of the said Ordinances, with the consent of His Excellency the Governor, do hereby, in pursuance of the agreement in writing dated the 15th and 19th days of September, 1919, admit the claim of the said Ruhunu Maha Kataragama Dewale, subject, however, to the rights, if any thereto, of the tenants of the said dewale, to the said lands, as more fully described herein below, under section 4, sub-section (1), of the said Ordinances.

Description of the Lands referred to.

The following lots situated in the villages of Kudawewa and Awariyapelessa, in the Sittaramapalata korale of the Wellawaya division, in the Province of Uva, as described in the annexed diagram:—

		Topographical preliminary plan 41.			Extent, A. R. P.		
Lot.	Name of Land.						
1B ..	Kudawewahenyaya	50	1 12
1E ..	Awariyapelessahenyaya	34	0 3
(Exclusive of the Malala-ara passing through the lands.)						84	1 15

and bounded as follows: on the north by Gangoda (private), Kudawewahenyaya (reservation for road) to be declared the property of the Crown under the Waste Lands Ordinances; on the east by Kudawewakele and Awariyapelessakele to be declared the property of the Crown under the Waste Lands Ordinances; on the south by Kudawewakele and Awariyapelessakele to be declared the property of the Crown under the Waste Lands Ordinances, a bund; on the west by Awariyapelessahenyaya (reservation for Gansabhawa road) to be declared the property of the Crown under the Waste Lands Ordinances, Kudawewahenyaya (reservation for Gansabhawa road) to be declared the property of the Crown under the Waste Lands Ordinances.



Surveyor-General's Office,
Colombo, July 18, 1922.

Scale of 16 Chains to an Inch.

C. H. VINCE,
for Surveyor-General.

August 31, 1922.

M. M. WEDDERBURN,
Special Officer.

Uva S. O. No. 2,534.

Order under Section 4, Sub-section (1), of "The Waste Lands Ordinances of 1897, 1899, 1900, and 1903," admitting Land to be Private Property.

In the matter of the lands commonly called or known as Dematapelessa, Gangoda, Palugodahena, &c., situate in the village of Dematapelessa, in the Sittaramapalata korale of the Wellawaya division, in the Province of Uva, and of "The Waste Lands Ordinances of 1897, 1899, 1900, and 1903."

WHEREAS in pursuance of section 1 of the said Ordinances it was duly notified on the 7th day of September, 1917, that if no claim to the lands commonly called or known as Dematapelessa, Gangoda, Palugodahena, &c., situate in the village of Dematapelessa, in the Sittaramapalata korale of the Wellawaya division, in the Province of Uva, containing in extent 155 acres 2 roods and 3 perches, and shown as lots 1B and 1D in topographical preliminary plan 39 and in the annexed diagram, was made to John Murray Davies, Special Officer appointed under section 28 of the said Ordinances, within the period of three months from the date specified in such notice, such lands would be declared the property of the Crown, and dealt with on account of the Crown (*vide* Notice No. 6,553):

And whereas Kosgolle Bandaranayaka Jayasekera Mudiyansele Punchi Banda Ulwita, as the Basnayaka Nilame of the Ruhunu Maha Kataragama Dewale, made claim thereto, and John Murray Davies and Howard Orme Fox, Special Officers appointed under section 28 of the said Ordinances, made due inquiry into such claim; I, Maxwell MacLagan Wedderburn, Special Officer appointed under section 28 of the said Ordinances, with the consent of His Excellency the Governor, do hereby, in pursuance of the agreement in writing dated the 15th and 19th days of September, 1919, admit the claim of the said Ruhunu Maha Kataragama Dewale, subject, however, to the rights, if any thereto, of the tenants of the said dewale, to the said lands, as more fully described herein below, under section 4, sub-section (1), of the said Ordinances.

Description of the Lands referred to.

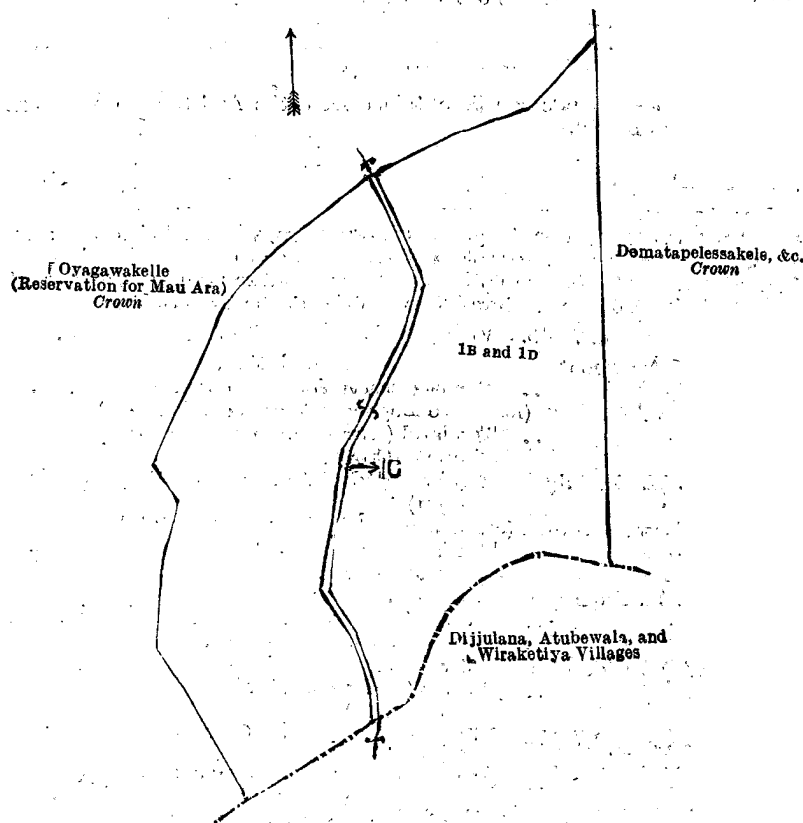
The following lots situated in the village of Dematapelessa, in the Sittaramapalata korale of the Wellawaya division, in the Province of Uva, as described in the annexed diagram:—

Lot.	Name of Land.	Topographical preliminary plan 39.	Extent, A. R. P.
1B ..	Dematapelessa, Gangoda, Palugodahena, &c.	..	70 1 31
1D ..	Dingalahena, Mylagahahena, Wewagawahena, &c.	..	85 0 12
			155 2 3

and bounded as follows: on the north by Oyagawakelle (reservation for Mau-ara) to be declared the property of the Crown under the Waste Lands Ordinances; on the east by Dematapelessakele, &c., to be declared the property of the Crown under the Waste Lands Ordinances; the village limits of Dijjulana, Atubewala, and Wiraketiya; on the south by the village limits of Dijjulana, Atubewala, and Wiraketiya; on the west by Oyagawakelle (reservation for Mau-ara) to be declared the property of the Crown under the Waste Lands Ordinances.

NOTE.—The following lot lying within the above-mentioned boundaries is excluded from this order, and its extent of 1 acre and 21 perches is not included in the acreage of 155 acres 2 roods and 3 perches given above:—

Lot.	Name of Land.	Topographical preliminary plan 39.	Extent, A. R. P.
1c ..	Kongahahena, &c. (reservation for footpath)	..	1 0 21



Surveyor-General's Office,
Colombo, July 20, 1922.

Scale of 16 Chains to an Inch.

August 29, 1922.

M. M. WEDDERBURN,
Special Officer.

C. H. VINCE,
for Surveyor-General.

LAND SALES IN THE CENTRAL PROVINCE.

No. 2,625, C. P.—The Government Agent, Central Province, will on Friday, January 19, 1923, at 1.30 P.M., at his office in Kandy Kachcheri, put up to auction, for sale or settlement, or will otherwise dispose of, the under-mentioned portions of Crown land, in accordance with the regulations of Government regarding land sales. Five allotments of land situated in the Tumpane, Uda Dumbara, Pata Hewaheta, and Uda palata divisions of the Kandy District of the Central Province.

Lot.	Name of Land.	Name of Applicant.	Description.	Extent.			Upses price per acre, Rs.
				A.	R.	P.	
Preliminary plan 7,274. Village—Madawala in Uda palata korale of Tumpane division.							
3	Damunugastenna	Mr. W. Madawala, Ratemahat-maya, Galagedara	New clearing being fully asweddu-mized	2	3	7	67*
Preliminary plan 6,626. Village—Pallewela in Gandeke korale of Uda Dumbara division.							
1	Nidanekumbura	—	Paddy field	0	1	4	300*
Preliminary plan 7,366. Village—Kewulgama in Gampaha korale west of Uda Dumbara division.							
1	Ukdandu wattakumbura	U. Kalu Banda	Paddy field (abandoned)	0	1	14	36
Preliminary plan 7,309. Village—Pallemayo in Hewawisse korale of Pata Hewaheta division.							
1	Kumbukewelapatana, Kumbukewelamukalana alias Kumbukewela	S. A. Wijayatilleke, Procor, Kandy	Patana, high jungle and chena	30	0	1	70*
Preliminary plan 6,777. Village—Telihunna in Ganga Ihala korale of Uda palata division.							
4	Puhudalepatana and Katukitule-gommanepatana	—	Patana	17	0	16	126*

† Re-advertised.

Further particulars regarding these lands can be obtained from the Government Agent, Central Province, and their plans from the Surveyor-General.

Colonial Secretary's Office,
Colombo, November 13, 1922.

B. HORSBURGH,
Acting Colonial Secretary.

No. 2,626, C. P.—The Assistant Government Agent, Nuwara Eliya, will on Saturday, January 27, 1923, at 10 A.M., at his office in Nuwara Eliya, put up to auction, for sale or settlement, or will otherwise dispose of, the under-mentioned portions of Crown land, in accordance with the regulations of Government regarding land sales. Two allotments of land situated in the Walapane division of the Nuwara Eliya District of the Central Province.

Preliminary plan 5,872. Village—Kalaganwatta. Claimant—Dambagolle Wannaku.

Lot.	Name of Land.	Name of Applicant.	Description.	Extent.			Upset price per acre, Rs.
				A.	R.	P.	
K 912	Wewatennakumbura	—	Paddy field	0	1	21	100*
L 912	Wewatennehena	—	Chena	3	0	20	25*

* For settlement.

Further particulars regarding these lands can be obtained from the Assistant Government Agent, Nuwara Eliya and plans of them from the Surveyor-General.

Colonial Secretary's Office,
Colombo, November 15, 1922.

B. HORSBURGH,
Acting Colonial Secretary.

No. 2,627, C. P.—The Assistant Government Agent, Nuwara Eliya, will on Saturday, January 27, 1923, at 10 A.M., at his office in Nuwara Eliya, put up to auction, for sale or settlement, or will otherwise dispose of, the under-mentioned portions of Crown land, in accordance with the regulations of Government regarding land sales. Twenty-nine allotments of land situated in the Kotmale division of the Nuwara Eliya District of the Central Province.

Lot.	Name of Land.	Name of Applicant.	Description.	Extent.			Upset price per acre, Rs.
				A.	R.	P.	
Preliminary plan 7,245. Village—Harangala. Claimant—Crown.							
1	Patandambale	—	Forest (reservation for channel)	0	0	26	—*
Claimant—Crown (leased to Bogahawattage Carolis Appu).							
2	Patandambale	—	Tea land (reservation for channel)	0	1	25	—*
Claimant—Crown.							
3	Patandambale	Colonel W. H. Biddulph	Tea land (leased to Bogahawattage Carolis Appu)	0	3	21	150
Claimant—Crown (encroachment by Harangala estate).							
4	Harangala estate	—	Tea land	0	0	25	550†
Claimant—Crown.							
5	Patandambale	Colonel W. H. Biddulph	Patana	0	2	0	150
6	Do.	—	Patana (reservation for Gansabhawa road)	0	0	5	—*
7	Do.	—	do.	0	0	2	—*
8	Do.	Colonel W. H. Biddulph	Patana	0	2	35	150
9	Do.	—	Patana (reservation for District Road Committee road)	0	0	17	—*
Preliminary plan 7,246. Village—Harangala. Claimant—Crown.							
1	Kirimetiya	Colonel W. H. Biddulph	Patana	0	3	23	150
2	Do.	—	Ditto (reservation along District Road Committee road)	0	2	19	—*
Claimant—Crown (leased to D. Punchi Banda).							
3	Kirimetiya	Colonel W. H. Biddulph	Vegetable garden	0	1	32	150
4	Do.	do.	Patana	1	2	0	150
Claimant—Crown (leased to W. M. Tikiri Banda).							
5	Kirimetiya	Colonel W. H. Biddulph	Patana	0	3	37	150

Lot.	Name of Land.	Name of Applicant.	Description.	Extent.		Upset price per acre, Rs.
				A. R. P.		
6	Kirimetiyawakele	—	Forest and patana (reservation for ela and road)	0	1 17	—*
7	Do.	—	do.	2	3 21	—*
8	Do.	Colonel W. H. Biddulph	Jungle	0	0 18	200
9	Do.	do.	Patana	2	0 21	150
10	Harangala estate	—	Tea land (encroachment by Harangala estate).	0	0 4	550†
11	Kirimetiyawakele	Colonel W. H. Biddulph	Forest	0	2 6	200
12	Kirimetiya	—	Patana (reservation along the District Road Committee road)	0	3 20	—*
13	Kirimetiya	Colonel W. H. Biddulph	Vegetable garden (leased to N. Punchirala).	0	1 6	150
14	Kirimetiya	Colonel W. H. Biddulph	Patana	20	1 22	150
15	Kirimetiyawakele	do.	Forest	0	1 18	250
16	Do.	—	Forest and patana (reservation along the ela and road)	1	2 25	—*
17	Do.	—	do.	1	1 10	—*
18	Kirimetiya	—	Patana (reservation along District Road Committee road)	0	3 3	—*
19	Do.	Colonel W. H. Biddulph	Patana	6	1 5	160
20	Harangala estate	—	Tea land (encroachment by Harangala estate).	0	0 4	1,000†

* Not for sale.

† For settlement.

Further particulars regarding these lands can be obtained from the Assistant Government Agent, Nuwara Eliya, and plans of them from the Surveyor-General.

Colonial Secretary's Office,
Colombo, November 15, 1922.

B. HORSBURGH,
Acting Colonial Secretary.

No. 2,623, C. P.—The Assistant Government Agent, Nuwara Eliya, will on Saturday, January 27, 1923, at 10 A.M., at his office in Nuwara Eliya, put up to auction, for sale or settlement, or will otherwise dispose of, the under-mentioned portions of Crown land, in accordance with the regulations of Government regarding land sales. Thirty-three allotments of land situated in the Kotmale division of the Nuwara Eliya District of the Central Province.

Preliminary plan 6,876. Village—Panangammana. Claimant—Crown (leased to Dodangahawattegedera Rankira).

Lot.	Name of Land.	Name of Applicant.	Description.	Extent.		Upset price per acre, Rs.
				A. B. P.		
1	Makuluella	—	Tea and paddy	0	0 19	200
2	Makuluella	—	Chena (reservation for stream)	0	0 18	—*
3	Makuluella	Wakkumburegedera Kiri Menika of Panangammana	Chena	0	0 32	150
4	Makuluella	—	Chena (reservation for footpath)	0	0 8	—*
5	Makuluella	Wakkumburegedera Kiri Menika of Panangammana	Chena	0	1 36	150
6	Makuluella	—	Chena (reservation for irrigation channel)	0	0 15	—*
7	Do.	—	Chena (reservation for Gansabhawa road)	0	0 25	—*
8	Makuluella	Wakkumburegedera Kiri Menika of Panangammana	Chena	0	0 33	150
9	Lulukotuwa	—	Native garden (leased to Dodangahawattegedera Rankira of Panangammana).	1	1 6	150
10	Do.	—	Native garden (reservation for irrigation channel)	0	0 23	—*
11	Do.	—	Native garden	0	0 26	150
12	Makuluella alias Ketiganahaennewagala	—	Patana (reservation for Gansabhawa road)	0	0 32	—*
13	Makuluella alias Ketiganahaennewagala	M. Puma of Panangammana	Patana	0	2 35	150
14	Makuluella alias Ketiganahaennewagala	—	Patana (reservation for irrigation channel)	0	0 17	—*
1	Gammalugashena	—	Patana (reservation for irrigation channel)	0	0 7	—*
2	Kosgollawatta	—	Tea land (encroachment by Paspagedera Ranhami and others)	0	0 29	—†

Claimant—Crown (encroachment by Paspagedera Ranhami and others).					Extent.		Upset price	
Lot.	Name of Land.	Name of Applicant.	Description.	A.	R.	P.	per-acre,	Rs.
3	Kosgollawatta	—	Tea, arecanuts, &c., and a temporary building	1	1	1	200†	
4	Kosgollakumbura	—	Paddy field	0	1	36	250†	
5	Mādiyamulla	Kaluawatte Appuhami	Low jungle	0	2	23	100	
6	Do.	—	Low jungle (reservation for irrigation channel)	0	0	14	—*	
Preliminary plan 7,238. Village—Wataddara. Claimant—Crown.								
2	Kahahena <i>alias</i> Kosgollewela	Sarana	Patana	2	1	38	155	
3	Do.	—	do.	0	1	34	155	
Preliminary plan 7,239. Village—Tispane. Claimant—Crown (leased to the applicant).								
3	Ilukehela <i>alias</i> Gurunakayamada	W. Manis	Vegetable garden	0	1	30	150	
Claimant—Crown.								
4	Ilukehela <i>alias</i> Gurunakayamada	W. Manis	Patana	0	1	38	150	
Preliminary plan 6,822. Village—Tispane. Claimant—Crown (leased to the applicant).								
1	Kendagollewatta <i>alias</i> Wagalahena	Harangalegedera Heen Appu of Tispane	Tea and cassava	1	0	15	120	
2	Do.	Dolosbagegedera Pinhami of Tispane	Vegetable garden	1	0	14	100	
3	Do.	Medagedera Heen Appu of Tispane	do.	1	0	5	100	
4	Do.	Harangalegedera Punchirala of Tispane	Tea	1	1	12	120	
Claimant—Crown.								
5	Kendagollewatta <i>alias</i> Wagalahena	—	Patana (reservation for irrigation channel)	0	0	12	—*	
Claimant—Crown (leased to the applicant).								
6	Agalahena	—	do.	0	0	20	—*	
7	Agalahena	Medagedera Mudalihami of Tispane	Vegetable garden	1	0	9	100	
Claimant—Crown.								
8	Agalahena	—	Patana (reservation for Gansabhawa road)	0	1	0	—*	
Claimant—Crown (leased to the applicant).								
9	Agalahena	Medagedera Mudalihami of Tispane	Tea and cassava	2	1	1	120	

* Not for sale.

† For lease only.

‡ For settlement.

Further particulars regarding these lands can be obtained from the Assistant Government Agent, Nuwara Eliya, and plans of them from the Surveyor-General.

Colonial Secretary's Office,
Colombo, November 15, 1922.

B. HORSBURGH,
Acting Colonial Secretary.

LAND SALES IN THE SOUTHERN PROVINCE.

No. 3,965, S. P.—The Government Agent, Southern Province, will on Thursday, January 18, 1923, at 1 P.M., at his office in Galle Kachcheri, put up to auction, for sale or settlement, or will otherwise dispose of, the under-mentioned portions of Crown land, in accordance with the regulations of Government regarding land sales. Eighteen allotments of land situated in the Gangaboda pattu division of the Galle District of the Southern Province.

Preliminary plan 12,100. Village—Gammeddegoda. Claimant—Crown.					Extent.		Upset price	
Lot.	Name of Land.	Name of Applicant.	Description.	A.	R.	P.	per-acre,	Rs.
1	Rathulahupothahena	G. Liyanage Cornelis of Gammeddegoda	Chena	0	1	13	46	
2	Addaramagahena <i>alias</i> kandahena	Gulanagode	do.	1	3	5	51	
3	Addaramagahena <i>alias</i> kanda	Gulanagode	Jungle	0	0	36	51	
Claimant—Liyanage Carolis.								
4	Addaramagahena	G. Liyanage Cornelis of Gammeddegoda	Chena Plantation	0	2	19	46	
5	Addaramagawatta	do.	Chena Plantation	0	1	22	46	
Preliminary plan 12,135. Village—Agaliya. Claimants—(1) Kosgallanadurage Juwanis; (2) ditto Sado; (3) ditto Odiris; (4) and Mahadurage Jeeris.								
1	Etunkehena	Don Johanis Suriya-arachchi of Agaliya	Garden Plantation	0	1	8	51	
Claimant—Crown.								
2	Etunkehena	Don Johanis Suriya-arachchi of Agaliya	Low jungle	1	0	8	51	
3	Do.	do.	Ditto (not for sale)	0	0	8	—*	
4	Do.	do.	do.	0	0	18	—*	

Lot.	Name of Land.	Name of Applicant.	Description.	Extent.		Upset price per acre, Rs.
				A.	R. P.	
Preliminary plan 12,143. Village—Urala. Claimant—Crown.						
1	Koratuhena	—	Deniya (not for sale)	0	0 18	—*
2	Koratuhena	Claimant—Mr. William Amarasinha of Leo Group,	Wanduramba.	1	3 38	160†
3	Do.	—	Contains rubber do.	0	0 5	160†
Claimant—Crown.						
4	Pambehenedeniye-godakanda	—	Cleared land	0	3 8	46
5	Do.	—	Low jungle	1	2 32	46
6	Do.	—	Ditto (not for sale)	0	0 38	—*
Preliminary plan 12,148. Village—Lelwala Pahala. Claimant—Lelwalaguruge Arnolia.						
1	Puwakgahahenedeniye-goda	P. G. Kovis of Lelwala	Garden Plantation	0	0 25	51 10
Claimant—Crown.						
2	Polgahawilakanda <i>alias</i> Puwakgahahenedeniye-goda <i>alias</i> Palugahadeniye-goda	P. G. Kovis of Lelwala	Chena	0	3 31	51
Claimant—Nil.						
3	Puwakgahahenegoda	P. G. Kovis of Lelwala	Ditto (not for sale)	—	—	—†
Claimant—Crown.						
4	Polgahawilakanda <i>alias</i> Puwakgahahenedeniye-goda <i>alias</i> Palugahadeniye-goda	Pahalagamage Babappu of Baddegama	Low jungle	0	3 38	51
Preliminary plan 12,149. Village—Agaliya. Claimant—Crown.						
1	Mottakanda-addaraduwa <i>alias</i> Punched-mottakanda-addaraduwa	Munugodahakuruge Jandoris of Agaliya	Low jungle	1	1 18	51
2	Do.	Paranavidanaralalage Antonis of Agaliya	do.	1	0 25	51
3	Do.	do.	Ditto (not for sale)	0	0 30	—*
Claimant—Kosgallanadurage Udaris.						
4	Delgahawatta	Paranavidanaralalage Antonis of Agaliya	Contains cinnamon	0	2 12	206†
5	Do.	do.	Native garden Plantation	0	2 13	46 116
Claimant—Nil.						
6	Mottakanda-addaraduwa <i>alias</i> Punched-mottakanda-addaraduwa	Paranavidanaralalage Antonis of Agaliya	Low jungle (not for sale)	—	—	—†

* Reservation.

† Value of land per acre with plantation.

‡ Land unclaimed by Crown.

Further information regarding these lands can be obtained from the Government Agent, Southern Province, and their plans from the Surveyor-General.

Colonial Secretary's Office,
Colombo, November 9, 1922.

B. HORSBURGH,
Acting Colonial Secretary.

No. 3,966, S. P.—The Government Agent, Southern Province, will on Tuesday, January 16, 1923, at 1 P.M., at his office in Galle Kachcheri, put up to auction, for sale or settlement, or will otherwise dispose of, the under-mentioned portions of Crown land, in accordance with the regulations of Government regarding land sales. Twenty-one allotments of land situated in the Bentota-Walallawiti korale division of the Galle District of the Southern Province.

Lot.	Name of Land.	Name of Applicant.	Description.	Extent.		Upset price per acre, Rs.
				A.	R. P.	
Preliminary plan 12,081. Village—Walinguruketiya. Claimant—Crown.						
1	Kahingalkanda	Tommayahakuru Liyaneris of Kovilakele	Low jungle (not for sale)	0	0 3	—*
2	Ditto <i>alias</i> Kosgahalawala	do.	Forest	1	0 2	63
Preliminary plan 12,092. Village—Naranowita. Claimant—Crown.						
1	Balagalakandiya	Marthenis de Silva Rupasinha of Bera-tuduwa	Path and reservation (not for sale)	0	0 8	—*
2	Balagalawela <i>alias</i> Balagaladeniya	do.	Paddy field (not for sale)	0	1 0	—*
Claimant—M. Agirisa.						
3	Balagalawela <i>alias</i> Balagaladeniya	Marthenis de Silva Rupasinha of Bera-tuduwa	Paddy field	4	1 1	56
Claimant—Crown.						
4	Ettotuwegodella	Marthenis de Silva Rupasinha of Bera-tuduwa	Chena	0	1 9	56
Preliminary plan 12,095. Village—Elakake. Claimant—Crown.						
1	Boraluketiyekele	Udakankanange Babasinno of Piadda	Jungle	1	0 6	85
2	Boraluketiyewatta	do.	Garden Plantation	0	0 11	80 7 50
Preliminary plan 12,102. Village—Elakake. Claimant—Crown.						
1	Katuattekele	D. D. Hendrick Appuhamy and Don Hendrick Weerasinha	Jungle	0	3 33	90
Preliminary plan 12,112. Village—Kudauragaha. Claimant—T. H. Saidiris.						
1	Delkada-addarawatta	Tommayahakuru Saidiris of Kudauragaha	Garden Plantation	2	1 19	66 294 50

Lot.	Name of Land.	Name of Applicant.	Description.	Extent.			Upset price per acre, Rs.
				A.	R.	P.	
2	Delkadakele	Tommayahakuru Saidiris of Kuda-uragaha	Jungle	1	3	35	76
		Claimant—T. H. Idris.					
3	Delkadatuduwa	Tommayahakuru Saidiris of Kuda-uragaha	Garden Plantation	0	1	17	66 11.50
		Claimant—T. H. Sandoris.					
4	Delkadatuduwa	Tommayahakuru Saidiris of Kuda-uragaha	Garden Plantation	0	2	33	66 25.50
5	Do.	do.	Garden Plantation	1	1	28	66 353.50
		Claimant—Crown.					
6	Delkadakele	Tommayahakuru Saidiris of Kuda-uragaha	Vegetable	0	3	0	66
		Claimant—T. H. Lucina.					
7	Delkadatuduwa	Tommayahakuru Saidiris of Kuda-uragaha	Garden Plantation	0	1	31	66 12.20
		Claimant—T. H. Idris.					
8	Delkadatuduwa	Tommayahakuru Saidiris of Kuda-uragaha	Garden Plantation	0	3	20	66 13.50
1	Hodapaluwemanana	Preliminary plan 12,114. Village—Magala North. Bolandahakuru Pinto of Magala	(1) K. Etoris, (2) Pinto, (3) W. Babiya. Garden Plantation	0	1	2	66 2
		Claimant—K. Etoris.					
2	Hodapaluwemanana	Bolandahakuru Pinto of Magala	Open land Plantation	0	1	20	68 2.50
		Claimant—Crown.					
3	Hodapaluwemanana	Bolandahakuru Pinto of Magala	Open land (not for sale)	0	0	26	—*
4	Sammayaudumulla	do.	Open land	2	0	0	68
5	Hodapaluwemanana	Ilandaridewa Era of Magala North	Chena	0	2	9	66
		Claimant—I. D. Ira.					
6	Hodapaluwemanana	Ilandaridewa Era of Magala North	Native garden Plantation	0	1	30	66 4.50
		Claimant—Crown.					
7	Hodapaluwemanana	Ilandaridewa Era of Magala North	Native garden (not for sale)	0	0	20	—*
8	Do.	do.	Patana (not for sale)	0	0	21	—*
		Claimant—Welikolage Asaringa.					
9	Dikhenatuduwa	Ilandaridewa Era of Magala North	Native garden Plantation	1	2	17	66 176.50
1	Oluwapennakanda-addarakele alias Oluwapennakanda-addaraowita	Preliminary plan 12,180. Village—Migas-pitiya. Tommayahakuru Naidiris of Migas-pitiya	High jungle	1	0	15	71
2	Do.	do.	High jungle (not for sale)	0	0	5	—*

* Reservation.

Further information regarding these lands can be obtained from the Government Agent, Southern Province, and their plans from the Surveyor-General.

Colonial Secretary's Office,
Colombo, November 8, 1922.

B. HORSBURGH,
Acting Colonial Secretary.

LAND SALES IN THE NORTHERN PROVINCE.

No. 956, N. P.—The Assistant Government Agent, Mullaittivu, will on Wednesday, January 10, 1923, at 1 P.M., at his office in Mullaittivu, put up to auction, for sale or settlement, or will otherwise dispose of, the under-mentioned portions of Crown land, in accordance with the regulations of Government regarding land sales. Thirty-eight allotments of land situated in the Vavuniya North and Maritime pattus of the Mullaittivu District of the Northern Province.

Lot.	Name of Land.	Name of Applicant.	Description.	Extent.			Upset price per acre, Rs.
				A.	R.	P.	
1	Puliyadiyilkadu	K. Vaithilingam	Jungle	1	3	36	21*
3	Yarkadu	Preliminary plan 5,605. Village—Kachchilamadu. T. Ponnampalam	Open land and scrub jungle	1	1	11	16
1	Athiyadiyilvalavu	Preliminary plan 5,612. Village—Olumadu. M. Veluppillai	Jungle	1	0	2	16
1	Velluruvaiadiyilkadu	Preliminary plan 5,665. Village—Vattappalai. M. Nakamuttu	Jungle	1	3	37	16
2	Do.	—	Reservation along the minor road	0	1	28	—†
3	Do.	A. Supper for V. Velan	Jungle	2	0	4	16
4	Do.	—	Reservation for footpath	0	1	5	—†
5	Navaladikkadu	S. Kandiah	Jungle	2	0	3	16
1	Pallaveliyilkadu	Preliminary plan 5,666. Village—Vattappalai. V. Nakamany	Jungle	1	0	24	24.50*
2	Panaidiyilkadu	K. Kannesaiyar	do.	9	3	22	16.40*
3	Do.	—	Reservation along the cart track	0	1	32	—†
4	Do.	—	Reservation along the minor road	0	1	21	—†

Lot.	Name of Land.	Preliminary plan 5,713. Name of Applicant.	Village—Chilavattai. Description.	Extent.			Upset price per acre, Rs.
				A.	R.	P.	
1	Kanchurayadiyilkadu ..	—	Reservation along the road ..	0	1	10	—†
2	Do.	Muttar Sithampari	Jungle ..	2	1	37	19*
1	Iyavakaiadiyilvalavu ..	Preliminary plan 5,746. T. Sithamparappillai	Village—Kulavisuddan. Scrub ..	1	0	5	16
1	Yarkadu ..	Preliminary plan 5,755. —	Village—Kokkuthoduva. Open land ..	1	0	2	16
2	Panichchayadiyilvalavu ..	N. Sabapathy	Jungle partly open ..	1	0	5	16
3	Navaladiyilkani ..	—	Reservation for path ..	0	0	38	—†
4	Navaladiyilvalavu ..	N. Kanapathy	Jungle ..	1	0	3	16
1	Yarkadu ..	Preliminary plan 5,756. N. Palan	Village—Kokkuthoduva. Open land ..	1	0	2	16
1	Panikaikenikadu alias Kurumankadu	Preliminary plan 5,770. C. Vallipuram	Village—Chemmalai. Chena ..	4	0	0	17*
1	Kanchurayadiyilvalavu ..	Preliminary plan 5,774. Poothan Minasi	Village—Kumulamunai. Open land ..	0	2	1	27*
2	Do.	Karuval Kathiran	do. ..	0	3	25	26*
3	Do.	—	Reservation along the road ..	0	0	14	—†
4	Do.	—	Reservation for path ..	0	0	20	—†
5	Iyavakaiyadyilvalavu ..	Kumara Neekilan	Scrub jungle ..	1	0	10	24*
6	Do.	—	Reservation for path ..	0	0	24	—†
7	Do.	C. Sinnapodi	Open land ..	0	3	27	16
8	Do.	V. Kanapathy	do. ..	0	3	34	18.50*
9	Do.	—	Reservation along the road ..	0	0	19	—†
1	Kulavadiyilvalavu ..	Preliminary plan 5,778. Valliyammai, widow of Aruni.	Village—Tekilpadantan. Scrub jungle partly open ..	1	0	0	16
2	Do.	—	Gansabhawa road and reser- vation ..	0	1	2	—†
1	Atthiyadiyilkadu ..	Preliminary plan 5,780. K. Naganathi	Village—Sinnadampan. Low jungle ..	0	2	15	16
2	Do.	—	Reservation for Gansabhawa road ..	0	1	0	—†
3	Do.	K. Naganathi	Low jungle ..	0	1	32	16
4	Puliyadiyilkani ..	Velu Tampaiya	do. ..	1	0	7	16
1	Kinattadiyilvalavu ..	Preliminary plan 5,795. K. Sinnatambi	Village—Putuvilankulam. Chena ..	1	0	0	16
2	Do.	—	Reservation along the cart track ..	0	0	12	—†

* Includes value of timber.

† Not for sale.

Further information regarding these lots may be obtained from the Assistant Government Agent, Mullaattivu, and plans of them from the Surveyor-General.

Colonial Secretary's Office,
Colombo, November 11, 1922.

B. HORSBURGH,
Acting Colonial Secretary.

LAND SALES IN THE NORTH-WESTERN PROVINCE.

No. 2,203, N.W. P.—The Assistant Government Agent, Puttalam District, will on Monday, January 8, 1923, at 10 A.M., at Etalai Resthouse, put up to auction, for sale or settlement, or will otherwise dispose of, the under-mentioned portions of Crown land, in accordance with the regulations of Government regarding land sales. Eighty-one allotments of land situated in the Kalpitiya division of the Puttalam District of the North-Western Province.

Lot.	Name of Land.	Name of Applicant.	Name of Claimant.	Village—Pambutivu. Description.	Extent.			Upset price per acre, Rs.
					A.	R.	P.	
1	Pambutivu ..	—	Crown ..	Reservation for road ..	0	2	16	—*
2	Do.	—	Heirs of E. Casie Chetty	Open land ..	1	1	8	20
3	Do.	—	do.	Jungle and plain ..	165	1	37	20
4	Pambutivutotum	—	A. K. M. Assenkudus Marikar	Coconut plantation ..	5	3	24	72.20
5	Do.	—	S. Suleima Lebbe	do. ..	5	0	30	76.26
6	Do.	—	do.	do. ..	0	1	10	71.60
7	Do.	—	U.M.N. Neina Muhamadu Lebbe	do. ..	9	0	7	295.38
8	Devata ..	—	Crown ..	Reservation for path ..	0	0	20	—*
9	Pambutivutotum	—	K. P. Segu Sickander	Coconut plantation ..	7	0	14	155.86
10	Do.	—	M. E. K. Cader Meera Lebbe	do. ..	6	0	34	338.25
11	Pambutivu ..	—	Crown ..	Swamp ..	0	3	25	20
12	Pambutivutotum	—	A. K. Muhamadu Ismail	Coconut plantation ..	5	0	16	122.16
13	Vettakeni ..	—	Crown ..	Pond ..	0	1	13	—*
14	Pambutivutotum	—	Heirs of E. Casie Chetty	Coconut plantation ..	0	0	22	73.64
15	Pambutivu ..	—	do.	Reservation for lagoon ..	7	2	22	—*
16	Kadawaladi ..	—	Crown ..	Reservation for lagoon ..	0	1	9	—*
17	Do.	—	A. M. Muhamadu Ismail	do. ..	1	2	35	—*
18	Do.	—	do.	Coconut plantation ..	2	1	4	143.41
19	Do.	—	A. R. Muhamadu Ismail	do. ..	3	2	27	50.99
20	Uppukali ..	—	do.	do. ..	1	0	36	286.23

Lot.	Name of Land.	Name of Applicant.	Name of Claimant.	Description.	Extent.			Upset price per acre, Rs.
					A.	R.	P.	
21	Uppukali	—	A. M. M. Abdul Cader	Coconut plantation	1	1	30	178 17
22	Do.	—	Hadjar	Open land	0	1	36	20
23	Path	—	Crown	Village path	0	1	20	—*
24	Uppukali	—	A. M. M. Abdul Cader	Coconut plantation	1	3	8	207 78
25	Do.	—	Hadjar	Open land	0	1	25	20
26	Kadawaladi	—	S. Muhamadu Cader	Coconut plantation	0	1	20	243 33
27	Do.	—	do.	Open land	1	0	0	20
28	Do.	—	do.	Coconut plantation	2	2	33	124 23
29	Do.	—	do.	Reservation for Puttalam lake	1	1	0	—*
30	Do.	—	S. Segu Sickander	do.	0	2	34	—*
31	Do.	—	do.	Coconut plantation	2	0	11	179 85
32	Uppukali	—	K. P. Segu Sickander	do.	7	0	15	261 89
33	Kadawaladi	—	do.	do.	8	1	5	255 38
34	Do.	—	do.	Reservation for Puttalam lake	3	2	0	—*
35	Do.	—	do.	Coconut plantation	1	1	25	86 67
36	Do.	—	do.	do.	0	2	20	128 80
37	Uppukali	—	Segu Abdul Cader Hadjar	do.	1	1	24	447 14
38	Do.	—	Ahamadu Meera Lebbe	do.	0	1	30	211 43
39	Do.	—	S. Pattani Pitche	do.	0	2	10	107 56
40	Do.	—	do.	Jungle	1	1	26	30
41	Do.	—	do.	Coconut plantation	1	0	8	139 76
42	Do.	—	K. P. Segu Sickander	do.	0	3	25	31 10
43	Do.	—	do.	do.	4	2	3	258 51
44	Do.	—	Assen Mohidin Bawasaibo	Reservation for road	0	0	8	—*
45	Do.	—	do.	Coconut plantation	0	1	18	222 07
46	Do.	—	do.	do.	2	0	34	147 12
47	Do.	—	Crown	Reservation for road	0	0	14	—*
48	Do.	—	Cader Meera Saibo and others	do.	0	0	37	—*
49	Do.	—	do.	do.	0	0	15	—*
50	Do.	—	do.	do.	0	0	34	—*
51	Do.	—	do.	Coconut plantation	14	2	0	301 72
52	Do.	—	Ahamadu Meera Lebbe	do.	6	1	17	354 65
54	Do.	—	Cader Meera Saibo	Jungle	1	1	20	20
55	Do.	—	do.	Coconut plantation	3	0	36	144 92
56	Do.	—	Peruma Pulle	Jungle	0	1	20	20
57	Alimsatotum	—	do.	Coconut plantation	5	3	29	363 56
58	Uppukali	—	Segu Ibrahim Neina	do.	2	1	25	239 09
59	Do.	—	S. Pitche Marikar	do.	3	2	2	274 91
60	Do.	—	do.	do.	0	0	9	583 33
61	Do.	—	S. Pattani Pitche and another	do.	3	0	23	352 50
62	Do.	—	do.	Reservation for road	0	1	9	—*
63	Do.	—	U. C. M. Mohamadu	Coconut plantation	1	3	24	50 53
64	Do.	—	Casim Marikar	do.	2	1	8	20
65	Do.	—	do.	Reservation for road	0	0	9	—*
66	Do.	—	Crown	Waste land	3	1	20	20
67	Do.	—	Viswalingam	Open land	0	0	15	20
68	Do.	—	do.	Reservation for road	0	0	4	—*
69	Do.	—	U. C. M. Mohamadu	Coconut plantation	9	1	14	357 90
70	Do.	—	Casim Marikar	do.	0	1	30	—*
71	Do.	—	A. K. M. Assen Kudus	Coconut plantation	4	0	29	423 09
72	Do.	—	Marikar	do.	2	2	0	378
73	Do.	—	S. Pattani Pitche	do.	5	2	34	405 36
74	Do.	—	do.	do.	0	1	13	—*
75	Do.	—	Crown	Reservation for road	0	0	26	—*
76	Do.	—	Assen Mohidin Bawa	do.	0	1	0	—*
77	Do.	—	Saibo Lebbe	do.	4	1	12	421 79
78	Do.	—	do.	Coconut plantation	1	3	5	268 95
79	Do.	—	S. Pitche Muttu and another	do.	5	1	6	383 24
80	Do.	—	P. Segu Sickander	do.	2	1	37	372 42
81	Do.	—	K. P. Segu Sickander	do.	0	0	17	—*
2852	Vidathiyadikadu	Anthony Saviel	Crown	Reservation for road	7	1	16	30

* Not for sale.

Further information regarding these lands can be obtained from the Assistant Government Agent of the District of Puttalam, and plans of them from the Surveyor-General.

Colonial Secretary's Office,
Colombo, November 10, 1922.

B. HORSBURGH,
Acting Colonial Secretary.

LAND SALES IN THE NORTH-CENTRAL PROVINCE.

No. 2,243, N.C. P.—The Government Agent, North-Central Province, will on Wednesday, January 17, 1923, at 1 P.M., at his office at Anuradhapura Kacheheri, put up to auction, for sale or settlement, or will otherwise dispose of, the under-mentioned portions of Crown land, in accordance with the regulations of Government regarding land sales. Twenty-nine allotments of land situated in the Nuwaragam and Hurulu palatas of the Nuwarakalawiya district of the North-Central Province.

Lot.	Name of Land.	Name of Applicant.	Description.	Extent.		Upset price per acre, Rs.
				A.	R. P.	
14F	Indigalayaya <i>alias</i> mudawakele	Nalla S. Nanhamy	Chena	2	3 30	24*
1	Wagahaidama	M. G. Abda Rahiman	Open land fit for paddy	1	0 3	16*
30	Angunachchiyakele	T. G. Pina Henaya	Low jungle	0	3 18	24*
15	Hikgahaheña <i>alias</i> mālgollewakele	Waha M. V. Ukku Banda	Low jungle	2	0 0	25*
4Q	Tarankondekele	R. N. Kudanaide and 7 others (purchasers: K. Ran Naide and 7 others of Pallankulama)	Low jungle	8	0 8	21*
20	Kattamankulamakele	O. Mudalihamy Vel-Vidane and others	Jungle	1	3 12	23*
1AD	Ukkulankulamalanda <i>alias</i> Ukkulankulamakele	W. Banda and 2 others	Jungle	5	0 18	23*
9A11	Ulukkulamasuppagewatta	—	Garden containing plantations (encroachment by R. Lechchimi)	0	0 17	35*
3H	Karambewakele or Karambewahenyaya	H. Menikrāla and 3 others (purchasers: W. M. Mudalihamy and another)	Chena	4	0 14	26*
2	Dambagahaidama	Naidurala, <i>ex</i> Arachchi of Tittagōnawa	Paddy field (encroachment by applicant)	1	3 32	25*
1	Kengahaidama	N. Kadiravelate and another	Jungle	0	3 30	19.50*
1	Siyambalagahawela	—	Paddy field (encroachment by Ibrahim Lebbe)	1	0 10	30*
1M	Elapatwewakele	P. Hameedu Lebbe of Kolibendewa	Low jungle	1	0 25	26*
1I	Galweeragollewakele	A. Ukkurala of Koho iyagollewa (purchasers: A. L. Suddahamy Vedarala and 3 others)	Chena	1	3 13	21*
510	Kadurupitiyakele	M. Bairala, <i>ex</i> Vel-Vidane (purchasers: D. M. Loku Banda, <i>ex</i> Vel-Vidane and 4 others)	Chena	2	3 38	22*
7I	Galweeragollewa	Purchasers: K. L. Kapurala and 3 others	Chena	2	1 10	21*
120	Welhena <i>alias</i> yawekele	R. Rangadipotiya and others	Chena	6	0 12	26*
3B	Galgedamanamukalana <i>alias</i> Galgedamanakele	S. V. Malhamy, Vel-Vidane of Ratmale	Low jungle	1	1 16	21.50*
1AB	Rambewahena	P. Kandate	Chena	0	0 29	30*
1W5	Rambewalanda	do.	do.	0	1 9	30*
1AW	Rambewalanda <i>alias</i> bewakele	do.	Low jungle	2	1 9	32*
1AV	Rambewakele	K. Nanhamy	Low jungle fit for paddy	2	1 38	32*
1BS	Do.	M. Suddahamy (purchasers: W. Appuhamy Vedarala and others)	Low jungle	1	1 37	32.50*
1BF	Do.	W. Kawrāla (purchasers: B. Panchirala Vedarala and others)	do.	3	3 10	38*
1BQ	Purana-accare	Purchasers: B. Panchirala Vedarala and others	Paddy field (encroachment by W. Appuhamy and others)	0	1 32	36*
1BN	Rambewakele	W. Appuhamy	Low jungle	1	3 23	25*
1BJ	Do.	M. Wannihamy	do.	1	0 13	32.50*
1BI	Do.	M. Wannihamy (purchasers: K. Nanhamy and others)	do.	0	3 34	32.50*

Lot.	Name of Land.	Name of Applicant.	Description.	Extent.		Upset price A. R. P. per acre, Rs.
				A.	R. P.	
1B7	Rambewakele	S. Tikiri Appuhamy Vel-Vidane and another	Low jungle.	2	3 27	32 50*

* These lots were sold previously, but they are advertised for re-sale as the purchasers have not paid the balance purchase amounts within the time as laid down in the conditions of sale.
† These lots were sold twice previously, but they are advertised for re-sale as the purchasers have not paid the balance purchase amount within the time as laid down in the conditions of sale.
Further particulars regarding these lands can be obtained from the Government Agent, North-Central Province, and plans of them from the Surveyor-General.
Colonial Secretary's Office,
Colombo, November 14, 1922.

B. HORSBURGH,
Acting Colonial Secretary.

LAND ACQUISITION NOTICES.

HAVING been duly directed by the Governor, with the advice of the Executive Council, acting under the provisions of "The Land Acquisition Ordinance of 1876," section 6, to take order for the acquisition of the following land, required for a public purpose, namely, for a set of Public Works Department cooly lines on the Matugama-Kalawellawa road, to wit:—

Lot.	Name of Land.	Description.	Village—Wettewa.	Name of Claimant.	Extent.	
					A.	R. P.
1	Kosketimullewatta	Garden contains coconut, &c.		K. Panis and others	0	0 37.9

I hereby give public notice, as required by section 7, that the Government proposes to take possession of the land. All persons interested in the aforesaid land are hereby required to appear personally or by agent before me at the Kalutara Kachcheri, on January 8, 1923, at 10 A.M., and to state the nature of their respective interests in the land, and the amount and particulars of their claims to compensation for such interests.
The Kachcheri,
Kalutara, November 13, 1922.

E. T. MILLINGTON,
Assistant Government Agent.

HAVING been duly directed by the Governor, with the advice of the Executive Council, acting under the provisions of "The Land Acquisition Ordinance of 1876," section 6, to take order for the acquisition of the following land, required for a public purpose, namely, for the extension of the play ground of Idamagama Boys' School, to wit:—

Lot.	Name of Land.	Description.	Village—Idamagama.	Name of Claimant.	Extent.	
					A.	R. P.
1	Dehideniyegederahena	New cleared chena		D. A. M. Sunanda Unnanse	0	0 18.7

I hereby give public notice, as required by section 7, that the Government proposes to take possession of the land. All persons interested in the aforesaid land are hereby required to appear personally or by agent before me at the Kandy Kachcheri, on December 11, 1922, at 2 P.M., and to state the nature of their respective interests in the land, and the amount and particulars of their claims to compensation for such interests.
The Kachcheri,
Kandy, November 17, 1922.

W. L. KINDERSLEY,
Government Agent.

HAVING been duly directed by the Governor, with the advice of the Executive Council, acting under the provisions of "The Land Acquisition Ordinance of 1876," section 6, to take order for the acquisition of the following land, required for a public purpose, namely, for a village road at Narawelpita, to wit:—

Lot.	Name of Land.	Description.	Village—Narawelpita.	Name of Claimant.	Extent.	
					A.	R. P.
128c	Kandagearamba <i>alias</i> Pun-chibuluwewatta	Native garden contains 9 coconut trees, 2 jak trees, 4 kitul trees, and 57 arecanut trees over 30 years old		Peduru Arachchige Sardiell of Narawelpita	0	0 30.5

I hereby give public notice, as required by section 7, that the Government proposes to take possession of the land. All persons interested in the aforesaid land are hereby required to appear personally or by agent before me at the Matara Kachcheri, on December 23, 1922, at 11 A.M., and to state the nature of their respective interests in the land, and the amount and particulars of their claims to compensation for such interests.
The Kachcheri,
Matara, November 10, 1922.

J. D. BROWN,
Assistant Government Agent.

HAVING been duly directed by the Governor, with the advice of the Executive Council, acting under the provisions of "The Land Acquisition Ordinance of 1876," section 6, to take order for the acquisition of the following lands, required for a public purpose, namely, for a metal quarry on the 9th mile of Pannala-Kuliyapitiya road, to wit:—

Lot.	Name of Land.	Description.	Village—Dandagamuwa in Katugampola korale south of Katugampola hatpattu.	Name of Claimant.	Extent.	
					A.	R. P.
30x1	Paragahamulawatta	Coconut garden		Heirs of Dr. W. H. Dias Bandaranayaka	0	0 4
Advance extract No. 1 of block survey preliminary plan 981. Village—Hammoluwa in Katugampola korale south.						
1	Paragahamulawatta	Coconut garden		Heirs of Dr. W. H. Dias Bandaranayaka	0	0 31.6
2	Pepolhena	Chena, part of T.P. 238,692		A. Fernando, G. Fernando, D. Fernando, and J. Fernando	0	0 11.7
3	Hammolawa estate	Coconut estate		Heirs of Dr. W. H. Dias Bandaranayaka	0	0 32.3
4	Do.	do.		do.	1	1 33.8
Extract No. 1 of block survey preliminary plan 984. Village—Ihala Kalugamuwa in Katugampola korale south.						
5A1	Kadumberiyagahamulawatta	Chena, part of T.P. 335,611		Agonis Fernando	0	0 7.25

I hereby give public notice, as required by section 7, that the Government proposes to take possession of the lands. All persons interested in the aforesaid lands are hereby required to appear personally or by agent before me at the Kurunegala Kachcheri, on January 9, 1923, at 11 A.M., and to state the nature of their respective interests in the lands, and the amount and particulars of their claims to compensation for such interests.
Kurunegala Kachcheri,
November 10, 1922.

F. G. TYRRELL,
Government Agent.