

Ceylon Government Gazette

Published by Authority.

No. 7,298 — FRIDAY, NOVEMBER 24, 1922.

Part III.—Lands.

Separate paging is given to each Part in order that it may be filed separately.

	PAGE		PAGE		PAGE
Land Settlement Notices:—		Land Sales by the Government Agents:—		Land Sales by the Settlement Officer:—	
Preliminary Notices ..	1505	North-Western Province ..	—	Northern Province ..	—
Final Orders ..	1511	North-Central Province ..	—	Eastern Province ..	—
Land Sales by the Government Agents:—		Province of Uva ..	1530	North-Western Province ..	1533
Western Province ..	—	Province of Sabaragamuwa ..	1532	North-Central Province ..	—
Central Province ..	—	Land Sales by the Settlement Officer:—		Province of Uva ..	—
Southern Province ..	1528	Western Province ..	—	Province of Sabaragamuwa ..	1535
Northern Province ..	—	Central Province ..	—	Land Acquisition Notices ..	1537
Eastern Province ..	—	Southern Province ..	—	Land Resumption Notices ..	—

PRELIMINARY NOTICES.

Kandy Notice No. 8,229.

Notice under "The Waste Lands Ordinances of 1897, 1899, 1900, and 1903."

TAKE notice that unless within three months from November 24, 1922, the persons, if any, who claim any interest in the land hereinafter mentioned or any one or more of such lands appear before the Assistant Government Agent of the Kandy District of the Central Province, at the Kandy Kachcheri, and make claim in person or in writing to the said lands or any of them or to some interest therein:

Such Assistant Government Agent, in pursuance of the powers in him vested by the said Ordinances, will declare by writing under his hand that the said lands, or such of them as to which no claim has been made, are the property of the Crown.

W. L. MURPHY,
Assistant Government Agent.

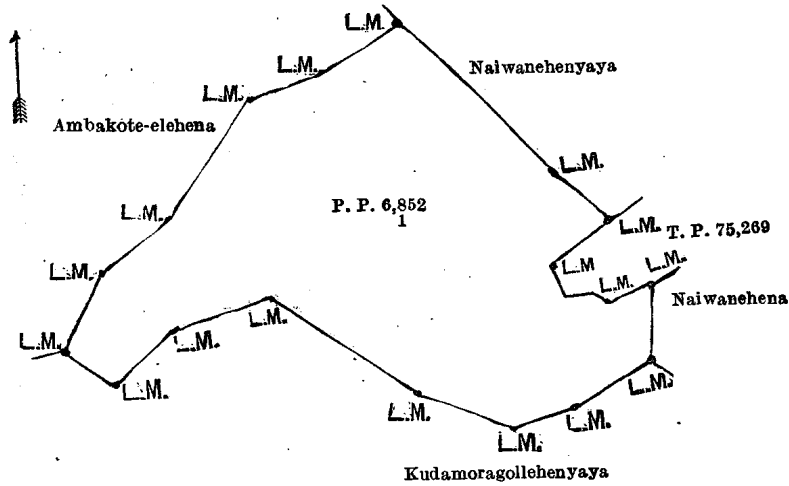
NOTE.—A claim to a right of way over the said lands or any of them is a claim to an interest in the land or lands.

Description of the Lands referred to.

The following lots situated in the village of Weliwita, in the Ganatapalata korale of the Tumpane division of the Kandy District of the Central Province, as described in the annexed diagrams:—

Lot.	Name of Land.	Preliminary plan 6,852.	Extent, A. R. P.
I	Kudamoragolla		5 0 9

and bounded as follows: on the west and north by Ambakote-ehena claimed by Ranasinghe Sundara and others; on the east by Naiwanehenya claimed by H. M. Ukku Banda and others, title plan No. 75,269, and Naiwanehena claimed by H. M. Ukku Banda and others; and on the south by Kudamoragollehenyaya claimed by Panikmudiyanselage Kiri Banda and others.



Surveyor-General's Office,
Colombo, February 14, 1922.

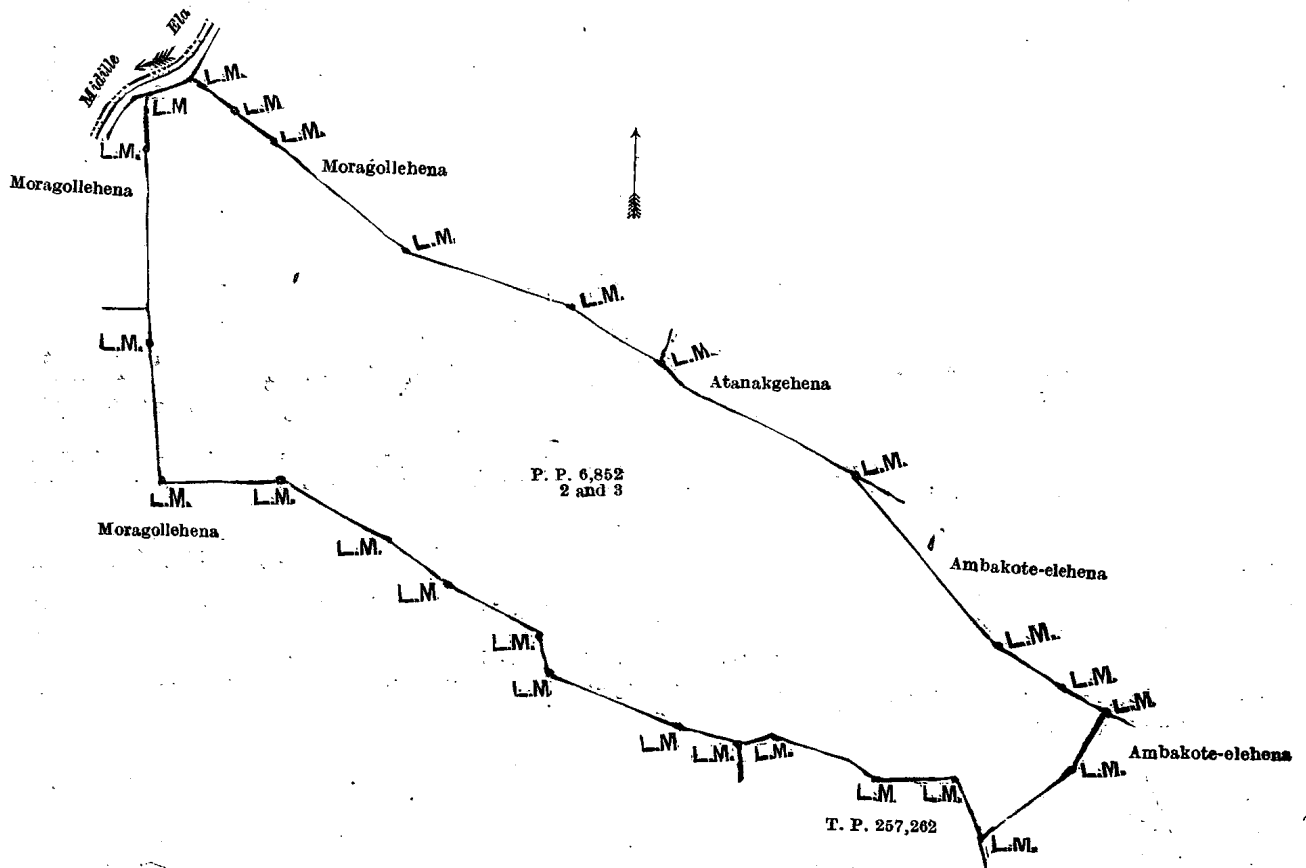
Scale of 4 Chains to an Inch.

C. H. VINCE,
for Surveyor-General.

Preliminary plan 6,852.

Lot.	Name of Land.	Extent, A.	R.	P.
2	Mahamoragolla	11	3	11
3	Do. (reservation for Midille-ela)	0	0	25
		11	3	36

and bounded as follows: on the north by Midille-ela, Moragollehena claimed by Hitigedera Kiri Banda, Atanakgehena claimed by Vedegedera P. Rala, and Ambakote-ehena claimed by Sedera Kumbure Appuhamy and others; on the east by Ambakote-ehena claimed by Ranasinghe Sundara and others; on the south by title plan No. 257,262, and Moragollehena claimed by Herathmudiyanselage Kiri Banda and others; and on the west by Moragollehena claimed by Herathmudiyanselage Kiri Banda and others, and Moragollehena claimed by Hitigedera Ukku Banda.



Surveyor-General's Office,
Colombo, February 14, 1922.

Scale of 4 Chains to an Inch.

C. H. VINCE,
for Surveyor-General.

Uva Notice No. 8,230.

Notice under "The Waste Lands Ordinances of 1897, 1899, 1900, and 1903."

TAKE notice that unless within three months from November 24, 1922, the persons, if any, who claim any interest in the lands hereinafter mentioned or in any one or more of such lands or to some interest therein make claim in person or in writing to the said lands or to any of them or to some interest therein to M. M. Wedderburn, Esq., Special Officer appointed under section 28 of "The Waste Lands Ordinances of 1897, 1899, 1900, and 1903," at his office at Colombo:

Such Special Officer, in pursuance of the powers vested in him by the said Ordinances, will declare by writing under his hand that the said lands, or such of them as to which no claim has been made, are the property of the Crown.

M. M. WEDDERBURN,
Special Officer.

NOTE.—A claim to a right of way over the said lands or any of them is a claim to an interest in the land or lands.

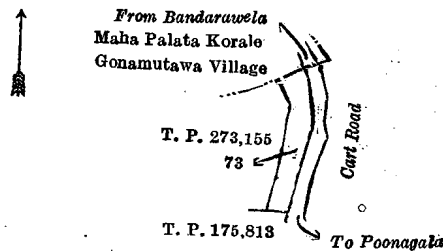
Description of the Lands referred to.

The following lots situated in the village of Bambaragama, in the Kumbalwela korale of the Yatikinda division, in the Province of Uva, as described in the annexed diagrams:—

I.—Block survey preliminary plan 247.

Lot.	Name of Land.	Extent, A. R. P.
73	Peragaskandurepatana (reservation for cart road)	0 0 24

and bounded as follows: on the north by the boundary of the Mahapalata korale (the village limit of Gonamutawa); on the east by the cart road from Bandarawela to Poonagala; on the south by T. P. 175,813; on the west by T. P. 273,155.



Surveyor-General's Office,
Colombo, September 30, 1922.

Scale of 4 Chains to an Inch.

C. H. VINCE,
for Surveyor-General.

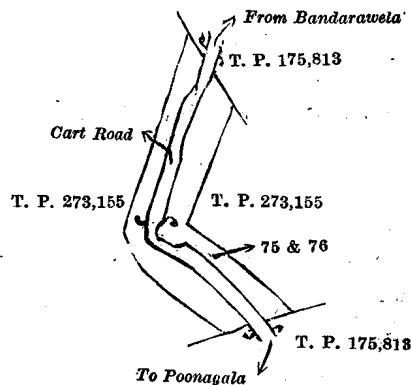
II.—Block survey preliminary plan 247.

Lot.	Name of Land.	Extent, A. R. P.
75	Peragaskandurepatana (reservation for cart road)	0 1 11
76	Balagale-ella (do)	0 1 12

(Exclusive of the cart road passing through the land.)

0 2 23

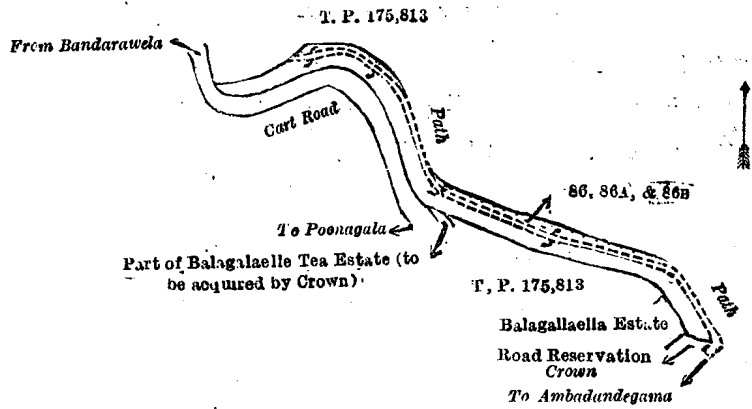
and bounded as follows: on the north by T. P. 175,813; on the east by T. P. 273,155; on the south by T. P. 175,813; on the west by T. P. 273,155.



Surveyor-General's Office,
Coombo, September 30, 1922.

Scale of 4 Chains to an Inch.

C. H. VINCE,
for Surveyor-General.



Surveyor-General's Office,
Colombo, September 30, 1922.

Scale of 4 Chains to an Inch.

C. H. VINCE,
for Surveyor-General.

V.—Block survey preliminary plan 247.

Lot.	Name of Land.	Extent, A. R. P.
142 1/4 A	Tittahimbiliyagahawatta (road reservation)	0 0 3

and bounded as follows: on the north by a path; on the east and south by Himbilyagastennewatta claimed by Raman Ambala Karamagan Sinna; on the west by a path.



Surveyor-General's Office,
Colombo, September 30, 1922.

Scale of 4 Chains to an Inch.

C. H. VINCE,
for Surveyor-General.

VI.—Block survey preliminary plan 247.

Lot.	Name of Land.	Extent, A. R. P.
142 1/2 B	Tittahimbiliyagahawatta (road reservation)	0 0 3

and bounded as follows: on the north by a path; on the east by Himbilyagastennewatta claimed by Raman Ambala Karamagan Sinna; on the south and west by a path.



Surveyor-General's Office,
Colombo, September 30, 1922.

Scale of 4 Chains to an Inch.

C. H. VINCE,
for Surveyor-General.

VII.—Block survey preliminary plan 247.

Lot.	Name of Land.	Extent, A. R. P.
142 3/4 C	Tittahimbiliyagahawatta (road reservation)	0 0 5

and bounded as follows: on the north by a path; on the east by Himbilyagastennewatta claimed by Raman Ambala Karamagan Sinna; on the south and west by a path.



Surveyor-General's Office,
Colombo, September 30, 1922.


Scale of 4 Chains to an Inch.

C. H. VINCE,
for Surveyor-General.

VIII.—Block survey preliminary plan 247.

Lot.	Name of Land.	Extent, A. R. P.
142 3/4 D	Kapuwatta (road reservation)	0 0 3

and bounded as follows: on the north by a path to Ambandegama; on the east by Himbilyagastennewatta claimed by Raman Ambala Karamagan Sinna; on the south by Mahawatta claimed by Ana Sena Sinna Tambiapulle; on the west by a path from Ambandegama.



Surveyor-General's Office,
Colombo, September 30, 1922.

Scale of 4 Chains to an Inch.

C. H. VINCE,
for Surveyor-General.

IX.—Block survey preliminary plan 247.

Lot.	Name of Land.	Extent, A. R. P.
142½E	Ellapitawatta (road reservation)	0 0 4

and bounded as follows: on the north by a road reservation declared to be the property of the Crown under the Waste Lands Ordinances; on the east by a path to Ambadandegama, Ellapitawatta (road reservation leased from the Crown); on the south and west by Ellapitawatta sold by the Crown (T. P. 345,467).



Surveyor-General's Office,
Colombo, September 30, 1922.

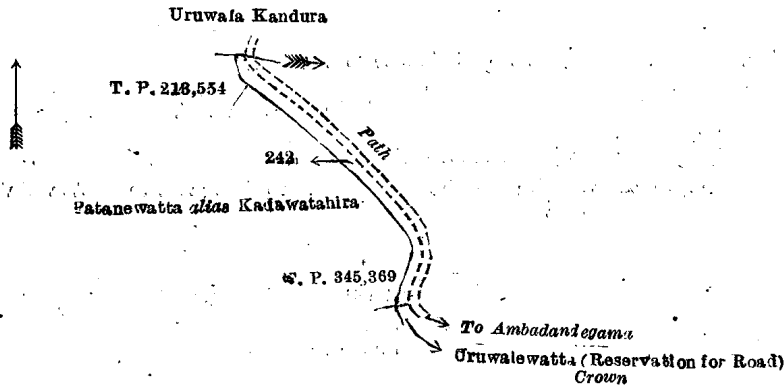
Scale of 4 Chains to an Inch.

C. H. VINCE,
for Surveyor-General.

X.—Block survey preliminary plan 247.

Lot.	Name of Land.	Extent, A. R. P.
242	Kadawatahira (road reservation)	0 0 23

and bounded as follows: on the north by the Uruwalakandura; on the east by a path to Ambadandegama; on the south by Uruwalewatta (reservation for road) declared to be the property of the Crown under the Waste Lands Ordinances; on the west by Patanewatta *alias* Kadawatahira sold by the Crown (T. P. 345,369), T. P. 213,554.



Surveyor-General's Office,
Colombo, September 30, 1922.

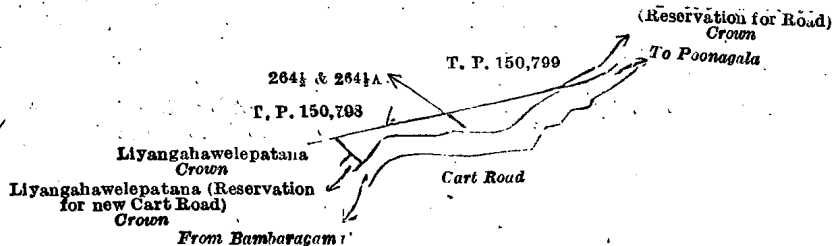
Scale of 4 Chains to an Inch.

C. H. VINCE,
for Surveyor-General.

XI.—Block survey preliminary plan 247.

Lot.	Name of Land.	Extent, A. R. P.
264½	Reservation for road	0 0 25
264½A	Do.	0 0 3
		0 0 28

and bounded as follows: on the north by T. Ps. 150,798 and 150,799, reservation for road gifted to the Crown; on the east and south by the cart road from Poonagala to Bambaragama; on the west by Liyangahawelapatana (reservation for new cart road) to be declared the property of the Crown under the Waste Lands Ordinances, Liyangahawelapatana to be declared the property of the Crown under the Waste Lands Ordinances.



Surveyor-General's Office,
Colombo, September 30, 1922.

Scale of 4 Chains to an Inch.

C. H. VINCE,
for Surveyor-General.

FINAL ORDERS.

It is hereby notified for general information that the correct extent of lot 20A, in Part V. of Kurunegala Final Order No. 3,286, published in Part III. of *Gazette* No. 7,297 of November 17, 1922, is 4 perches and not 14 perches as erroneously printed therein.

November 21, 1922.

N. A. HAMPTON,
Special Officer.

Kurunegala S. O. No. 3,287.

Order under Section 2 of "The Waste Lands Ordinances of 1897, 1899, 1900, and 1903,"
declaring Land to be Crown Property.

In the matter of the lands commonly called or known as Puhulhenyaya, Dambuwegumukalana, &c., situate in the village of Pailigama, in the Pahalawasideke korale of the Wannu hatpattu of the Kurunegala District, in the North-Western Province, and of "The Waste Lands Ordinances of 1897, 1899, 1900, and 1903."

THE notice required by section 1 of "The Waste Lands Ordinances of 1897, 1899, 1900, and 1903," having been duly published in manner prescribed by that section in respect of the above-named lands (*vide* Notice No. 8,114), and no claim having been made to the said lands or to any interest therein within the period of three months from the date specified in the said notice, I, Walter Terence Stace, Special Officer appointed under section 28 of the said Ordinances, under and by virtue of the powers vested in me in that behalf by section 2 of the said Ordinances, do hereby on this 5th day of October, 1922, order and declare that the said lands, as more fully described herein below, situate in the village of Pailigama, in the Pahalawasideke korale of the Wannu hatpattu of the Kurunegala District, in the North-Western Province, and shown as lots 1, 2, 4, 5, 6, 7, 10, 11, 14, 15, 16, 17, 19, 20, 21, 22, 25, 26, 27, 28, 29, 30, 33, 35, 37, 39, 41, 42, 43, 45, 48, 51, 52, 54, 55, 56, 57, 58, 59, 60, 61, 62, 63, and 64 in block survey preliminary plan 1,855 and in the annexed diagram, and containing in extent 1,073 acres 1 rood and 4·3 perches, are the property of the Crown.

Description of the Lands referred to.

The following lots situated in the village of Pailigama, in the Pahalawasideke korale of the Wannu hatpattu of the Kurunegala District, in the North-Western Province, as described in the annexed diagram:—

Block survey preliminary plan 1,855.

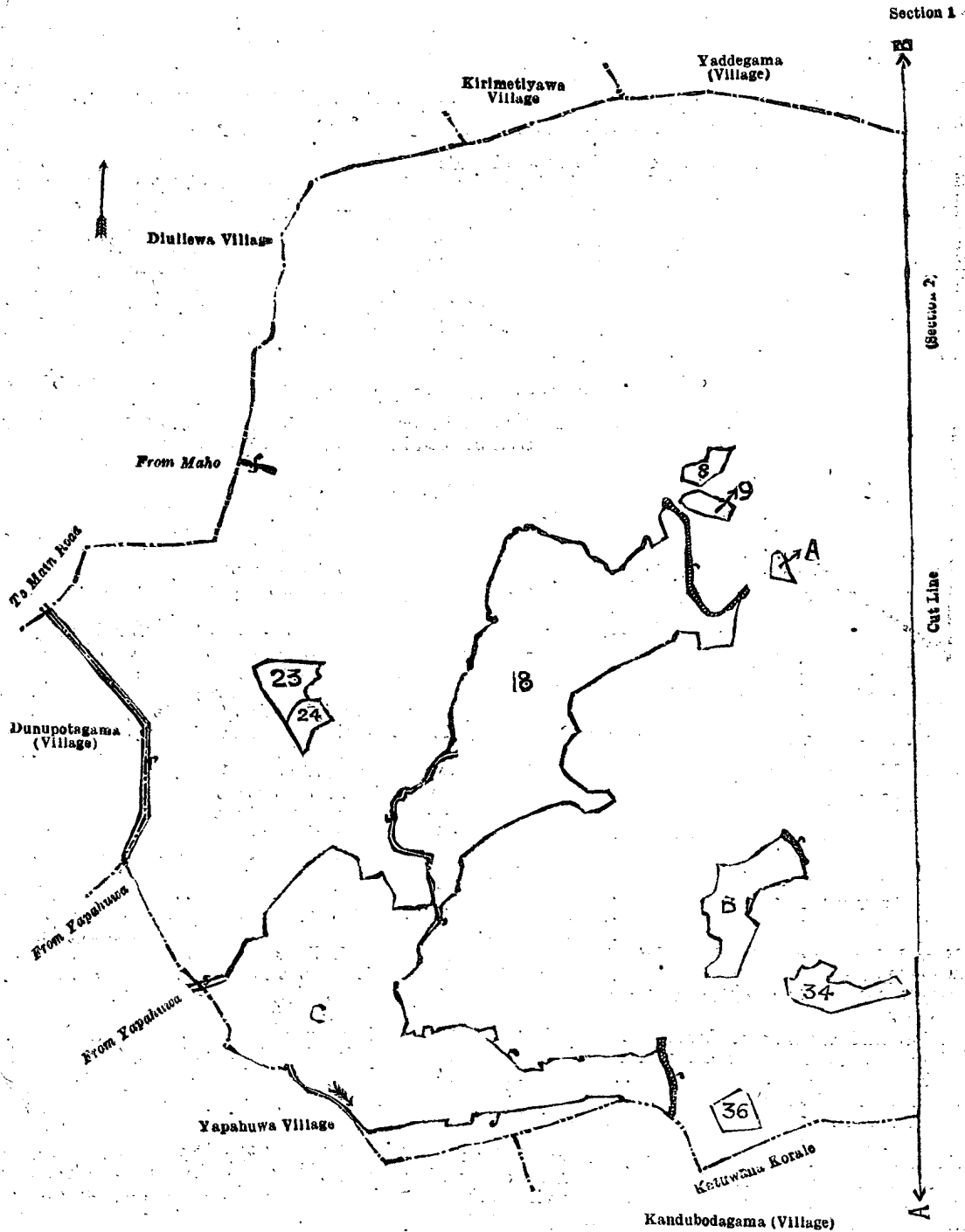
Lot.	Name of Land.	Extent, A. R. P.	Lot.	Name of Land.	Extent, A. R. P.
1	Puhulhenyaya	60 1 39	29	Unagahapitiyewatta	0 3 27
2	Dambuwegumukalana, Puhulhenyaya	106 0 19	30	Dangahamulawatta	2 3 25
4	Ulkandagodawewa (tank and bund)	0 0 36	33	Galawewa (tank and bund)	1 3 29
5	Dambuwegumukalana	237 0 32	35	Pita-ela	0 0 5
6	Do.	5 3 33	37	Ambagahawewa (tank and bund)	13 3 2
7	Dambuwegumukalana, Munamalgahahenyaya, Galwalahenyaya, Unagahapitiyepillewa, Puhukadahenyaya, Etawarahenyaya, Gangodayaya alias Bogahahenyaya, Kadurugahamulahena, Nugagahamulayaya, and Kahatagahayaya	572 2 9	39	Galgasyawehena (reservation for tank bund)	0 2 4
10	Etawarawehena	0 0 35	41	Pita-ela (channel)	0 0 10
11	Paluganwewa	8 2 26	42	Minipittaniya (cemetery)	1 0 4
14	Dangahamulahena (reservation for tank bund)	0 1 14	43	Reservation for approach road to cemetery	0 2 12
15	Wanelekotuwa	0 1 14	45	Annasigalapaulahena	2 3 5
16	Meegaskotuwa	0 1 29	48	Gansabhawa path	0 1 30
17	Pita-ela (channel)	0 0 8	51	Damuwegumukalana	0 0 14
19	Walakahawala-ela	0 0 11	52	Pita-ela	0 0 13
20	Siyambalagahawewa (tank and bund)	3 0 30	54	Thelembugahamulahena	4 1 36
21	Gansabhawa road (half)	0 2 34	55	Do.	0 2 5
22	Puhulindahena (reservation for tank bund)	0 0 25	56	Do.	1 1 4
25	Diulgahawewa (tank and bund)	1 2 32	57	Thalawarawehena (railway and reservation)	4 0 9·6
26	Diulgahahena (reservation for tank bund)	0 1 23	58	Puhulhena (do.)	4 3 9·6
27	Warawewa (old tank)	2 2 6	59	Bogahahena (do.)	2 3 30·2
28	Dambuwe-ela	0 2 26	60	Millagolleyaya (do.)	15 1 32·3
			61	Munamalgahawalayaya (do.)	8 0 3·3
			62	Dambuwegumukalana (do.)	0 1 33·5
			63	Ulkandagodawewa (tank) (do.)	3 3 26·6
			64	Dambuwegumukalana (do.)	0 0 33·2
					1,073 1 4·3

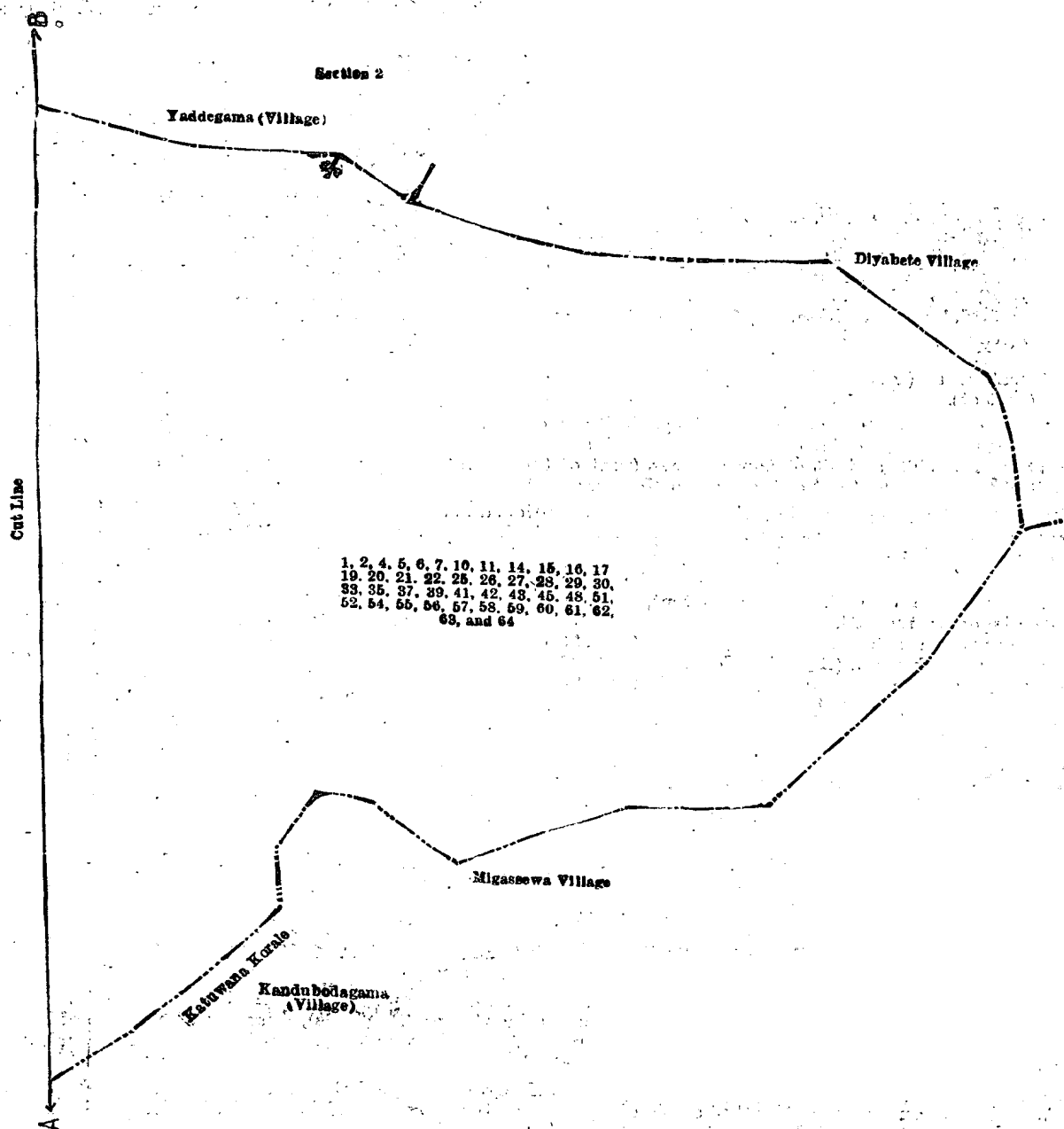
and bounded as follows: on the north by the village limits of Diullewa, Kirimetiya, Yaddagama, and Diyabete; on the east by the village limit of Diyabete, the boundary of the Katuwana korale (the village limit of Migassewa); on the south by the boundary of the Katuwana korale (the village limits of Migassewa and Kandubodagama), the village limit of Yapahuwa; on the west by (the village limit of Yapahuwa, the village limit of Dunupotagama), the village limit of Diullewa.

NOTE.—The following lots lying within the above-mentioned boundaries are excluded from this order, and their aggregate acreage of 112 acres and 4 perches is not included in the acreage of 1,073 acres 1 rood and 4.3 perches given above:—

Block survey preliminary plan 1,855.

Lot.	Name of Land.	Extent, A. R. P.	Lot.	Name of Land.	Extent, A. R. P.
8	Dangahakumbura	1 0 10	c 46	Welpitiyewela	4 3 2
9	Weehenakumbura	0 3 17	c 47	Meegahamulawatta, Pailigaganmedda	21 2 30
18	Paluganwelyaya	45 1 33	c 44	Kanuketiyaweekamatha (threshing-floor)	0 0 20
34	Millagahawela	3 0 18	c 49	Lolugahamulahena, Diulgahamulawatta	1 1 7
36	Dangahamulawatta <i>alias</i> Nugagahamulawatta	1 1 25	c 50	Diulgahamulawatta	0 1 24
A 12	Paluganwekumbura <i>alias</i> Dangahakotuwa	0 0 23	c 53	Kanuketiyewela and Ambagahawelyaya	22 0 0
A 13	Dangahakotuwa <i>alias</i> Paluganwekumbura	0 1 18	23	Siyambalagahawela	2 0 38
B 31	Galagasyayakamatha (threshing-floor)	0 0 16	24	Do.	1 0 10
B 32	Galagaswelyaya	4 3 34			
B 38	Do.	0 2 39			
c 40	Ambagahaweekamata	0 0 17			
					112 0 4





Surveyor-General's Office,
Colombo; May 1, 1922.

Scale of 16 Chains to an Inch.

C. H. VINCE,
for Surveyor-General.

October 5, 1922.

W. T. STACE,
Special Officer.

Kurunegala S. O. No. 3,288.

**Order under Section 2 of "The Waste Lands Ordinances of 1897, 1899, 1900, and 1903,"
declaring Land to be Crown Property.**

In the matter of the lands commonly called or known as Ehetugamulayaya *alias* Puhuwalalanda, Gansabhawa road, and reservation, &c., situate in the village of Lokurugama, in the Pahalawisideke korale of the Wannu hatpattu of the Kurunegala District, in the North-Western Province, and of "The Waste Lands Ordinances of 1897, 1899, 1900, and 1903."

THE notice required by section 1 of "The Waste Lands Ordinances of 1897, 1899, 1900, and 1903," having been duly published in manner prescribed by that section in respect of the above-named lands (*vide* Notice No. 8,118), and no claim having been made to the said lands or to any interest therein within the period of three months from the date specified in the said notice, I, Norman Albert Hampton, Special Officer appointed under section 28 of the said Ordinances, under and by virtue of the powers vested in me in that behalf by section 2 of the said Ordinances, do hereby on this 10th day of October, 1922, order and declare that the said lands, as more fully described herein below, situated in the village of Lokurugama, in the Pahalawisideke korale of the Wannu hatpattu of the Kurunegala District, in the North-Western Province, and shown as lots 3, 4, 5, 6, 7, 8, 9, 10, 11, 13, 14, 16, 17, 19, 20, 21, 22, 23, 24, and 25 in block survey preliminary plan 1,861 and in the annexed diagram, and containing in extent 133 acres 1 rood and 25 perches, are the property of the Crown.

Description of the Lands referred to.

The following lots situated in the village of Lokurugama, in the Pahalawisideke korale of the Wannu hatpattu of the Kurunegala District, in the North-Western Province, as described in the annexed diagram:—

Block survey preliminary plan 1,861.

Lot.	Name of Land.	Extent, A. R. P.	Lot.	Name of Land.	Extent, A. R. P.
3 ..	Ehetugahamulayaya <i>alias</i> Puhuwala-landa	24 2 3	16 ..	Welagawahena	0 2 34
4 ..	Gansabhawa road and reservation	0 3 13	17 ..	Helambagahamulawatta, Kongahamulawatta	1 0 6
5 ..	Path (approach road to cemetery)	0 0 15	19 ..	Tisbamba (reservation for tank bund)	0 0 34
6 ..	Minipittaniya (cemetery)	0 1 9	20 ..	Gansabhawa road and reservation	1 2 20
7 ..	Oliyadapuyaya, Minipitiyeyaya, Wewaihalayaya	62 3 26	21 ..	Dangahamulawatta	0 0 36
8 ..	Ganewewa (tank and bund)	13 2 17	22 ..	Ketakelegahamulawatta	0 1 8
9 ..	Puhuwalalanda (reservation for tank bund)	0 0 21	23 ..	Dambagahamulawatta	1 1 4
10 ..	Meegahadalupota-aswedduma	0 1 13	24 ..	Mawatayaya, Siyambalagahamulayaya	24 2 39
11 ..	Ela (stream)	0 0 5	25 ..	Mawatayaya-ela (part of)	0 0 11
13 ..	Do.	0 0 8			
14 ..	Gansabhawa (road and reservation) (part of)	0 1 23			
					133 1 25

and bounded as follows: on the north by the village limit of Moragassewa; on the east by the village limit of Ambagassewa; the boundary of the Divigandahaye korale of the Hiriyala hatpattu; on the south by the village limit of Konwewa, on the west by the village limit of Moragassewa (part of the Mawatayaye-ela), the village limit of Moragassewa, the village limit of Moragassewa (part of the road to Moragassewa).

NOTE.—The following lots lying within the above-mentioned boundaries are excluded from this order, and their aggregate acreage of 10 acres 3 roods and 35 perches is not included in the acreage of 133 acres 1 rood and 25 perches given above:—

Block survey preliminary plan 1,861.

Lot.	Name of Land.	Extent, A. R. P.	Lot.	Name of Land.	Extent, A. R. P.
1 ..	Keeriyagahamulawatta	0 2 14	18 ..	Meegahawatta	1 1 14
2 ..	Kongahamulawatta	0 1 36			
12 ..	Meegahamulakamata (threshing-floor)	0 0 26			10 3 35
15 ..	Meegahadalupotakumbura	8 1 25			

[For Diagram see page 1515.]

Anuradhapura S. O. No. 1,117.

Order under Section 2 of "The Waste Lands Ordinances of 1897, 1899, 1900, and 1903," declaring Land to be Crown Property.

In the matter of the lands commonly called or known as Akkarawelawedibima *alias* Elikimbulagala-akkarewedibima (abandoned paddy field), &c. (exclusive of the elas passing through the lands), situate in the village of Ellewewa, in the Elwe tulana of the Kanadara korale of the Nuwaragam palata, in the North-Central Province, and of "The Waste Lands Ordinances of 1897, 1899, 1900, and 1903."

THE notice required by section 1 of "The Waste Lands Ordinances of 1897, 1899, 1900, and 1903," having been duly published in manner prescribed by that section in respect of the above-named lands (*vide* Notice No. 8,104), and no claim having been made to the said lands or to any interest therein within the period of three months from the date specified in the said notice, I, Harry Chambers Toller, Special Officer appointed under section 28 of the said Ordinances, under and by virtue of the powers vested in me in that behalf by section 2 of the said Ordinances, do hereby on this 24th day of September, 1922, order and declare that the said lands, as more fully described herein below, situate in the village of Ellewewa, in the Elwe tulana of the Kanadara korale of the Nuwaragam palata, in the North-Central Province, and shown as lots 6, 8, 117, and 119 in block survey preliminary plan 789 and in the annexed diagram, and containing in extent 3 acres 2 roods and 10 perches, are the property of the Crown.

Description of the Lands referred to.

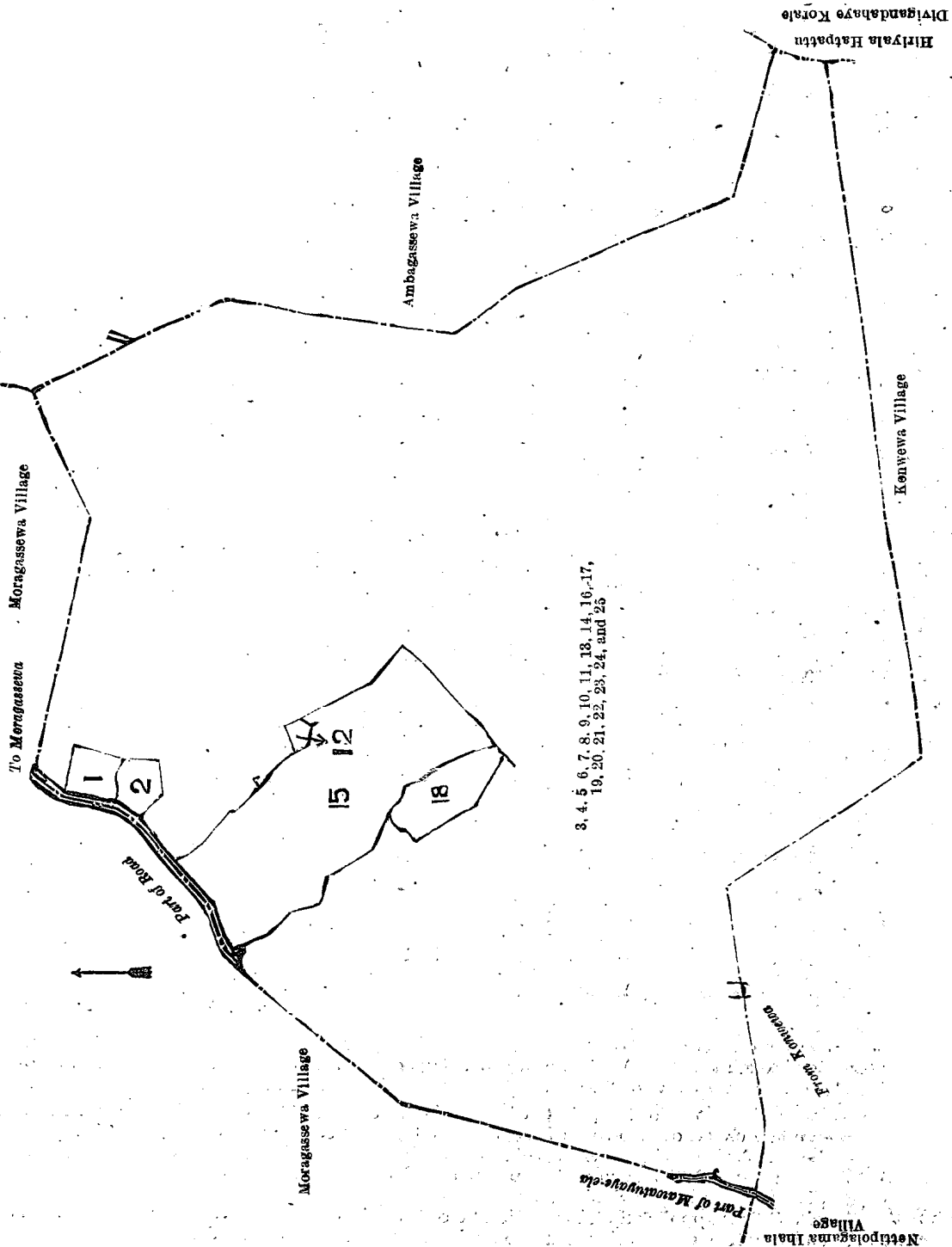
The following lots situated in the village of Ellewewa, in the Elwe tulana of the Kanadara korale of the Nuwaragam palata, in the North-Central Province, as described in the annexed diagram:—

Block survey preliminary plan 789.

Lot.	Name of Land.	Extent, A. R. P.
6 ..	Akkarawelawedibima <i>alias</i> Elikimbulagala-akkarewedibima (abandoned paddy field)	0 3 5
8 ..	Do.	1 2 18
117 ..	Maha-ela-addarakellawedibima <i>alias</i> Diulgaha-akkarewedibima	0 3 4
119 ..	Akkarawelawedibima <i>alias</i> Asweddumepitiyakkarewedibima	0 1 23
		3 2 10

(Exclusive of elas passing through the lands.)

and bounded as follows: on the north by the Ellewe-ela, an ela, T. Ps. 289,822, 274,634, Akkarawelawedibima sold by the Crown (T. P. 348,440), the Ellewe-ela, an ela; on the east by the Wagale-ela; on the south by Akkarawelawedibima sold by the Crown (T. P. 343,260), T. Ps. 232, 593, 265,906, 299,675; on the west by Bogahayaya and Maha-addarakele declared to be the property of the Crown under the Waste Lands Ordinances, the Ellewe-ela, Bogahayaya, and Maha-addarakele declared to be the property of the Crown under the Waste Lands Ordinances, T. Ps. 289,822 and 250,464,



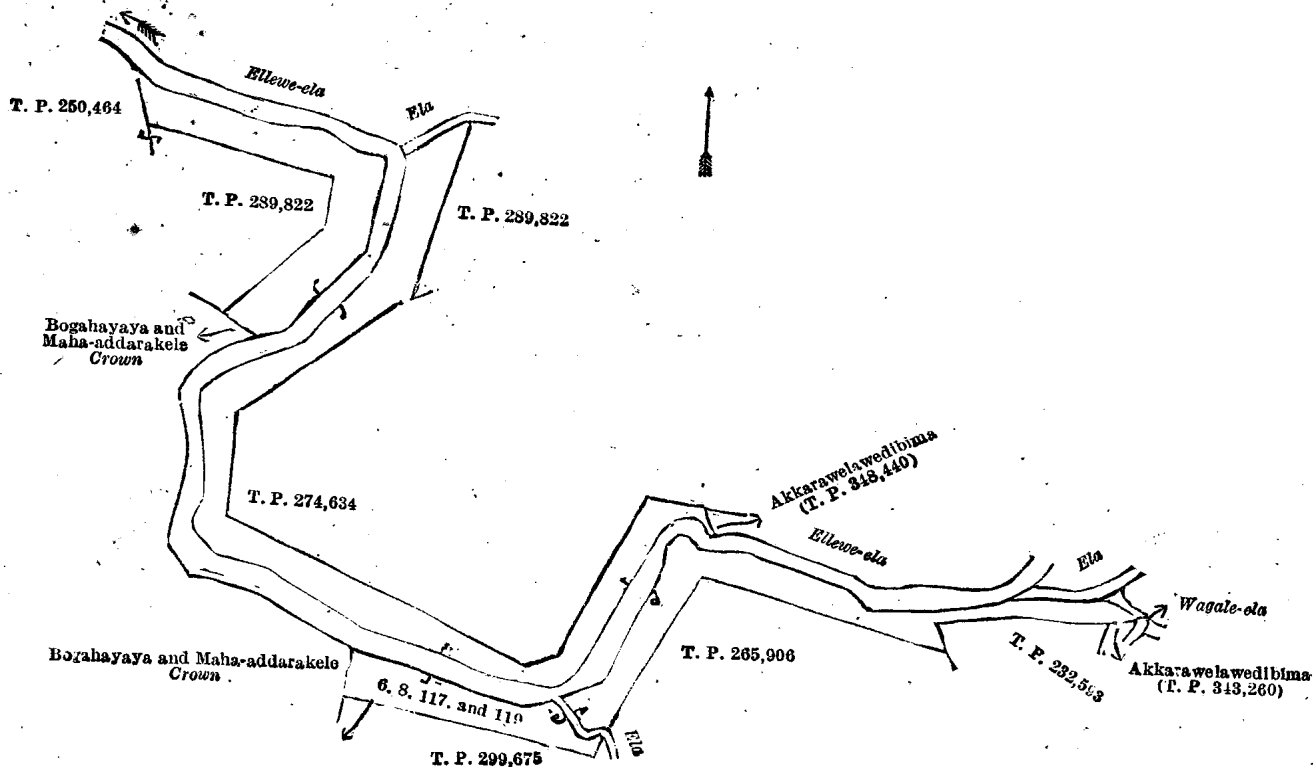
Scale of 8 Chains to an Inch.

Surveyor-General's Office,
Colombo, May 4, 1922.

C. H. VINCE,
for Surveyor-General.

October 10, 1922.

N. A. HAMPTON,
Special Officer.



Surveyor-General's Office,
Colombo, May 4, 1922.

Scale of 4 Chains to an Inch.

C. H. VINCE,
for Surveyor-General.

September 24, 1922.

H. C. TOLLER,
Special Officer.

Uva S. O. No. 2,535.

Order under Section 4, Sub-section (1), of "The Waste Lands Ordinances of 1897, 1899, 1900, and 1903," admitting Land to be Private Property.

In the matter of the lands commonly called or known as Ittagalahena, Mutukeliellehenyaya, &c. (exclusive of the roads and streams passing through the lands), situate in the village of Karanda, in the Kandukara korale of the Buttala division, in the Province of Uva, and of "The Waste Lands Ordinances of 1897, 1899, 1900, and 1903."

WHEREAS in pursuance of section 1 of the said Ordinances it was duly notified on the 16th day of May, 1913, that if no claim to the lands commonly called or known as Ittagalahena, Mutukeliellehenyaya, &c. (exclusive of the roads and streams passing through the lands), situate in the village of Karanda, in the Kandukara korale of the Buttala division, in the Province of Uva, containing in extent 1,209 acres and 33 perches, and shown as lots 1A, 1B, 11, 12, 17, 20, 21, 24, 25, 30, 42, 43, 44, 45, 46, 47, 51, 55, 56, 57, 58, and 61, in block survey preliminary plan 203 and in the annexed diagram, was made to John Murray Davies, Special Officer appointed under section 28 of the said Ordinances, within the period of three months from the date specified in such notice, such lands would be declared the property of the Crown, and dealt with on account of the Crown (*vide* Notice No. 4,864):

And whereas Galagoda Rajakaruna Rajapakse Pandita Wasala Mudiyansele Samarakon Bandara, as the duly constituted attorney of his wife, Amunugama Walauwe Tikiri Kumarihamy, made claim thereto, and Howard Orme Fox, Special Officer appointed under section 28 of the said Ordinances, made due inquiry into such claim; and whereas the said Amunugama Walauwe Tikiri Kumarihamy entered into an agreement in writing dated the 17th day of May, 1920, whereby in consideration of (1) Amunugama Walauwe Tikiri Kumarihamy, and (2) Kuda Banda Galagoda, Kandukara Korala, being declared the owners, in equal shares of 1,200 acres more or less estimated to cover lots 12, 17, 20, 21, 24, 25, 30, 42, 43, 44, 45, 46, 47, 51, 55, 56, 57, 58, and 61, and parts of lots 1 and 11 of the notice and of the block survey preliminary plan 203, she withdrew her claim to the remainder of lots 1 and 11 and to lots 2, 3, 4, 7, 8, 9, 10, and roads and streams of the same plan; and whereas on survey and demarcation the aforesaid 1,200 acres is found to cover lots 12, 17, 20, 21, 24, 25, 30, 42, 43, 44, 45, 46, 47, 51, 55, 56, 57, 58, and 61, and the whole of lot 11 of the same plan, and that portion of lot 1 now shown as lots 1A and 1B of the same plan; I, Maxwell MacLagan, Wedderburn, Special Officer appointed under section 28 of the said Ordinances, with the consent of His Excellency the Governor, do hereby, in pursuance of the above mentioned agreement, admit that the said (1) Amunugama Walauwe Tikiri Kumarihamy and (2) Kuda Banda Galagoda, Kandukara Korala, to be the owners, in equal shares, of the said lands, as more fully described herein below, under section 4, sub-section (1), of the said Ordinances.

Description of the Lands referred to:

The following lots situated in the village of Karanda, in the Kandukara korale of the Buttala division, in the Province of Uva, as described in the annexed diagram:—

Block survey preliminary plan 203.

Lot.	Name of Land.	Extent, A. R. P.	Lot.	Name of Land.	Extent, A. R. P.
1A	Ittagalahena	0 0 16	24	Pansalawatta	0 2 26
1B	Mutukeliellehenyaya, Hebaragoda-henyaya, Kitullandehenyaya, Heeralupitihenyaya, Polwattehenyaya, Gonkatuwhenyaya, Kehelwaralahenyaya, Ittagalahennehenyaya, Karawugasheinnehenyaya, Malabaturgodaheinnehenyaya, Delgollhenyaya, Ampitihenyaya, Alupasgodahenyaya, and Pathingiketihenyaya	1,178 1 27	25	Kudaoyaduwa (Island)	0 0 13
11	Ampitiyeroda	10 0 2	30	Do. (do.)	0 0 35
12	Galleroda	0 1 25	42	Do. (do.)	0 0 30
17	Udagangoda-arawebulatkotuwa	0 1 30	43	Do. (do.)	0 0 8
20	Walauwewattehena	0 3 24	44	Ittalamulleroda Gonkatuwaroda	8 2 11
21	Walauwewattekoratuwa	0 1 26	45	Kudaoyaduwa (Island)	0 0 16
			46	Do. (do.)	0 0 5
			47	Yahalegodawatteroda	0 1 8
			51	Pahalagederakoratuwa	0 0 36
			55	Mutuketiellegommana	2 2 2
			56	Mutuketiellepata	0 1 11
			57	Mutuketiellegommana	0 1 17
			58	Walpuwakgommana	4 3 9
			61	Madawalekumbura	0 0 16
					1,209 0 33

(Exclusive of the roads and streams passing through the lands.)

and bounded as follows: on the north by the village limit of Polgahakumbura, Wetagediganehenyaya to be declared the property of the Crown under the Waste Lands Ordinances; on the east by the Gallella-ara (the village limit of Karawila Udagama), the village limit of Karawila Udagama; on the south by the village limits of Alupota, Galloba, and Wekumbura; on the west by the village limits of Wekumbura and Nemiella, part of the Kuda-oya (the village limit of Polgahakumbura).

NOTE.—The following lots lying within the above-mentioned boundaries are excluded from this order, and their aggregate acreage of 73 acres 3 roods and 13 perches is not included in the acreage of 1,209 acres and 33 perches given above:—

Block survey preliminary plan 203.

Lot	Name of Land.	Extent, A. R. P.	Lot	Name of Land.	Extent, A. R. P.
A 13	Weltennewatta	0 0 31	D 27	Pansalawatta, Kadegederawatta	3 1 17
A 14	Do.	0 3 9	D 28	Nekatarawa	1 1 27
A 15	Do.	0 2 8	D 37	Helawatta	1 1 34
A 16	Tanawattegederawatta	1 1 27	D 38	Magahamullewatta, Welegederawatta	2 3 12
A 18	Udagangodearawapahala, Udangodearawa	2 0 30	E 39	Gallelegederawatta	0 0 28
A 19	Udagangodegederawatta, Yati-mullawatta, Patupalagederawatta, Helagederawatta	3 3 15	E 40	Do.	0 1 36
B 31	Miyanakolalandeulatwatta	0 3 26	E 41	Do.	0 0 33
B 32	Bulatwatta	0 1 20	F 48	Kapukotuwa	0 0 17
B 33	Do.	0 0 21	F 49	Yahalegodawatta	1 1 0
B 34	Do.	0 0 11	29	Arawa	0 1 7
C 35	Miyanakolalanda, Passaragedarawatta	7 0 28	36	Paragollearawa	2 0 29
C 53	Miyanakolalanderawa	4 0 38	50	Paluwatta	1 1 0
C 54	Alutgederawatta	0 3 8	52	Pahalagederawatta	0 3 34
D 22	Walauwewatta	3 2 4	59	Mullemadewatta	1 3 17
D 23	Dugodella	0 0 27	60	Do.	1 1 19
D 26	Karandemahawela, Telambuwake	28 1 0			73 3 13

[For Diagrams see pages 1518 and 1519.]

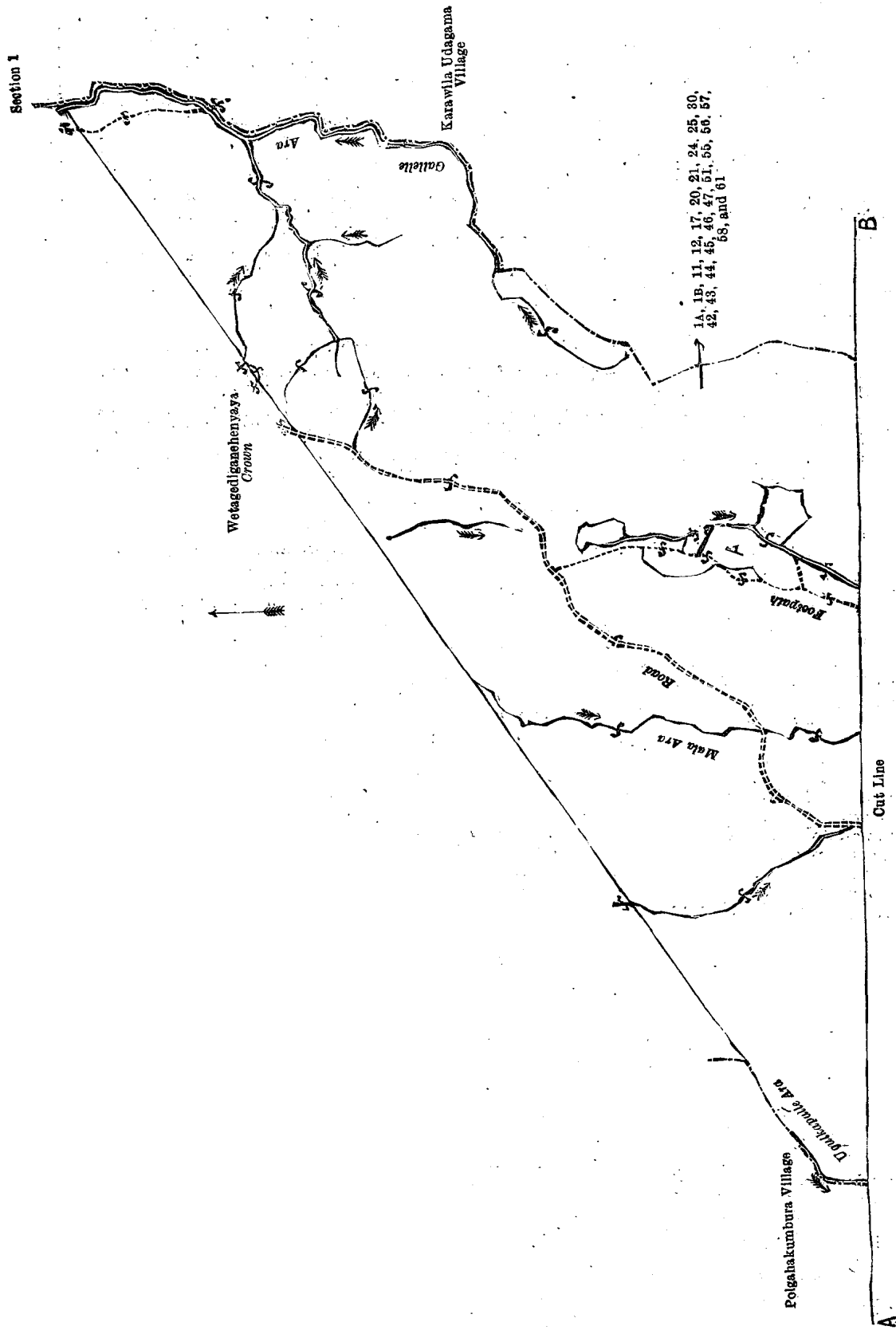
Uva S. O. No. 2,536.

Order under Section 4, Sub-section (1), of "The Waste Lands Ordinances of 1897, 1899, 1900, and 1903," admitting Land to be Private Property.

In the matter of the land commonly called or known as Seniketiyaya, situate in the village of Udawalawa, in the Kongala Bintenna korale of the Wellawaya division, in the Province of Uva, and of "The Waste Lands Ordinances of 1897, 1899, 1900, and 1903."

WHEREAS in pursuance of section 1 of the said Ordinances it was duly notified on the 7th day of September, 1917, that if no claim to the land commonly called or known as Seniketiyaya, situate in the village of Udawalawa, in the Kongala Bintenna korale of the Wellawaya division, in the Province of Uva, containing in extent 40 acres and 22 perches, and shown as lot 1A1 in topographical preliminary plan 38 and in the annexed diagram, was made to John Murray Davies, Special Officer appointed under section 28 of the said Ordinances, within the period of three months from the date specified in such notice, such land would be declared the property of the Crown, and dealt with on account of the Crown (*vide* Notice No. 6,536),

And whereas Kosgolle Bandarayanayaka Jayasekera Mudiyanseleage Punci Banda Ulwita, as the Basnayaka Nilame of the Ruhunumaha Kataragama Dewale, made claim thereto, and John Murray Davies, Howard Orme Fox, and Walter Ernest Wait, Special Officers appointed under section 28 of the said Ordinances, made due inquiry into such claim; I, Maxwell MacLagan Wedderburn, Special Officer appointed under section 28 of the said Ordinances, with the consent of His Excellency the Governor, do hereby, in pursuance of the agreement in writing dated the 15th and 19th days of September, 1919, admit the claim of the said Ruhunumaha Kataragama Dewale, subject, however, to the rights, if any hereto, of the tenants of the said dewale, to the said lands, as more fully described herein below, under section 4, sub-section (1), of the said Ordinances.

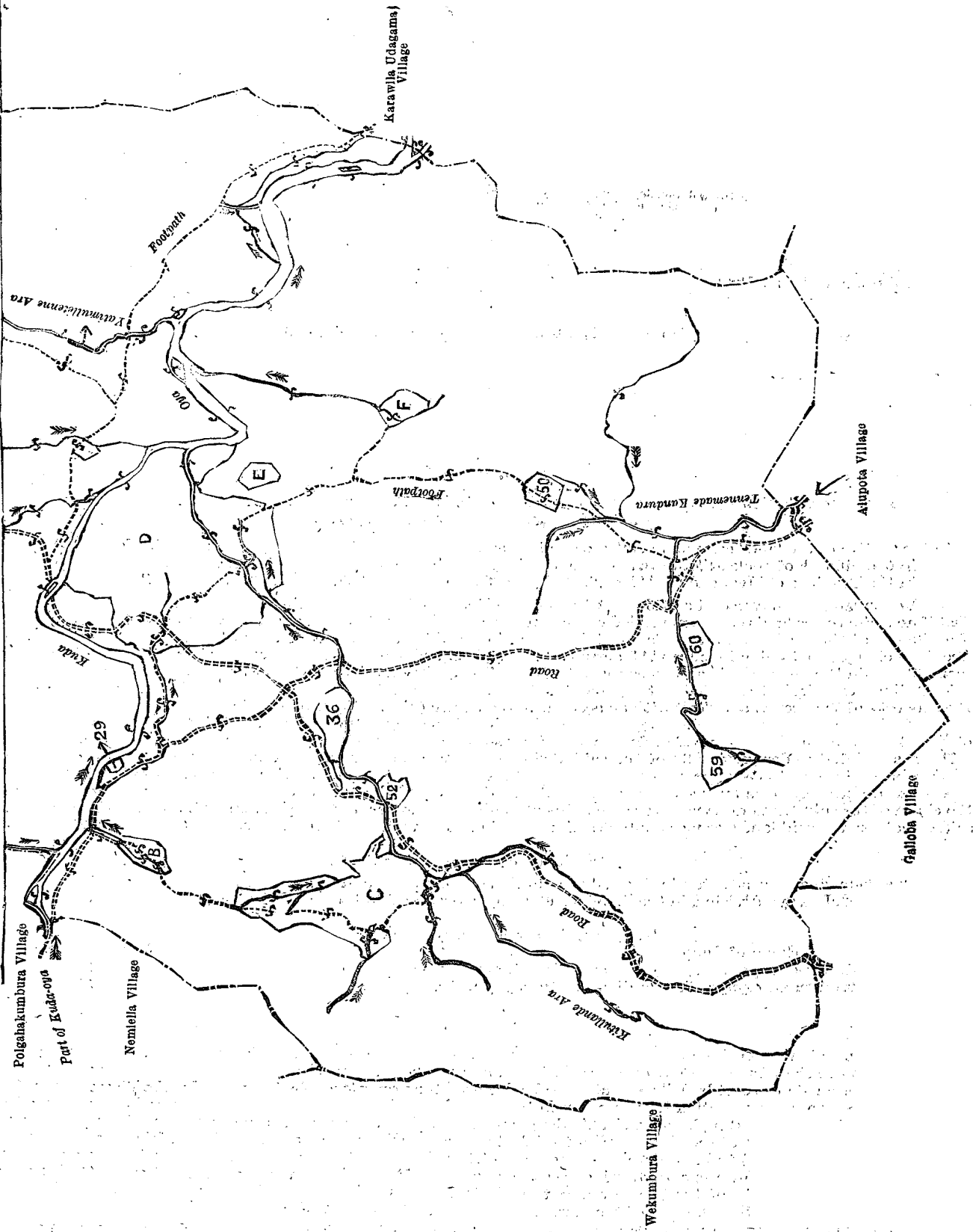


Section 2

B

Cut Line

A



Surveyor-General's Office,
Colombo, June 19, 1922.

Scale of 16 Chains to an Inch.

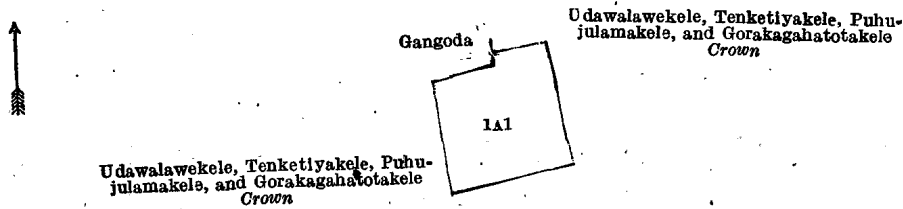
C. H. VINCE,
for Surveyor-General.

August 7, 1922.

M. M. WEDDERBURN,
Special Officer.

Description of the Land referred to.

The land commonly called or known as Seniketiyaya, situated in the village of Udawalawa, in the Kongala Bintenna korale of the Wellawaya division, in the Province of Uva, containing in extent 40 acres and 22 perches, and shown as lot 1A1 in topographical preliminary plan 38 and in the annexed diagram; and bounded as follows: on the north by Gangoda (private), Udawalawekele, Tenketiyakele, Puhujulamakele, and Gorakagahatakele to be declared the property of the Crown under the Waste Lands Ordinances; on the east, south, and west by Udawalawekele, Tenketiyakele, Puhujulamakele, and Gorakagahatakele to be declared the property of the Crown under the Waste Lands Ordinances.



Surveyor-General's Office,
Colombo, July 25, 1922.

Scale of 32 Chains to an Inch.

C. H. VINCE,
for Surveyor-General.

September 5, 1922.

M. M. WEDDERBURN,
Special Officer.

Uva S. O. No. 2,537.

Order under Section 4, Sub-section (1), of "The Waste Lands Ordinances of 1897, 1899, 1900, and 1903," admitting Land to be Private Property.

In the matter of the lands commonly called or known as Galkandeyaya, Serugaleyaya, Karambalandeyaya, &c., situate in the villages of Ihala Nikawewa and Pahala Nikawewa, in the Sittaramapalata korale of the Wellawaya division, in the Province of Uva, and of "The Waste Lands Ordinances of 1897, 1899, 1900, and 1903."

WHEREAS in pursuance of section 1 of the said Ordinances it was duly notified on the 7th day of September, 1917, that if no claim to the lands commonly called or known as Galkandeyaya, Serugaleyaya, Karambalandeyaya, &c., situate in the villages of Ihala Nikawewa and Pahala Nikawewa, in the Sittaramapalata korale of the Wellawaya division, in the Province of Uva, containing in extent 723 acres and 20 perches, and shown as lots 1A and 1B in topographical preliminary plan 32 and in the annexed diagram, was made to John Murray Davies, Special Officer appointed under section 28 of the said Ordinances, within the period of three months from the date specified in such notice, such lands would be declared the property of the Crown, and dealt with on account of the Crown (*vide* Notice No. 6,541):

And whereas Kosgolle Bandaranayaka Jayasekera Mudiyanseleage Punchi Banda Ulwita, as the Basnayaka Nilame of the Ruhunumaha Kataragama Dewale, made claim thereto, and John Murray Davies and Howard Orme Fox, Special Officers appointed under section 28 of the said Ordinances, made due inquiry into such claim; I, Maxwell MacLagan Wedderburn, Special Officer appointed under section 28 of the said Ordinances, with the consent of His Excellency the Governor, do hereby, in pursuance of the agreement in writing dated the 15th and 19th days of September, 1919, admit the claim of the said Ruhunumaha Kataragama Dewale, subject, however, to the rights, if any thereto, of the tenants of the said dewale, to the said lands, as more fully described herein below, under section 4, sub-section (1), of the said Ordinances.

Description of the Lands referred to.

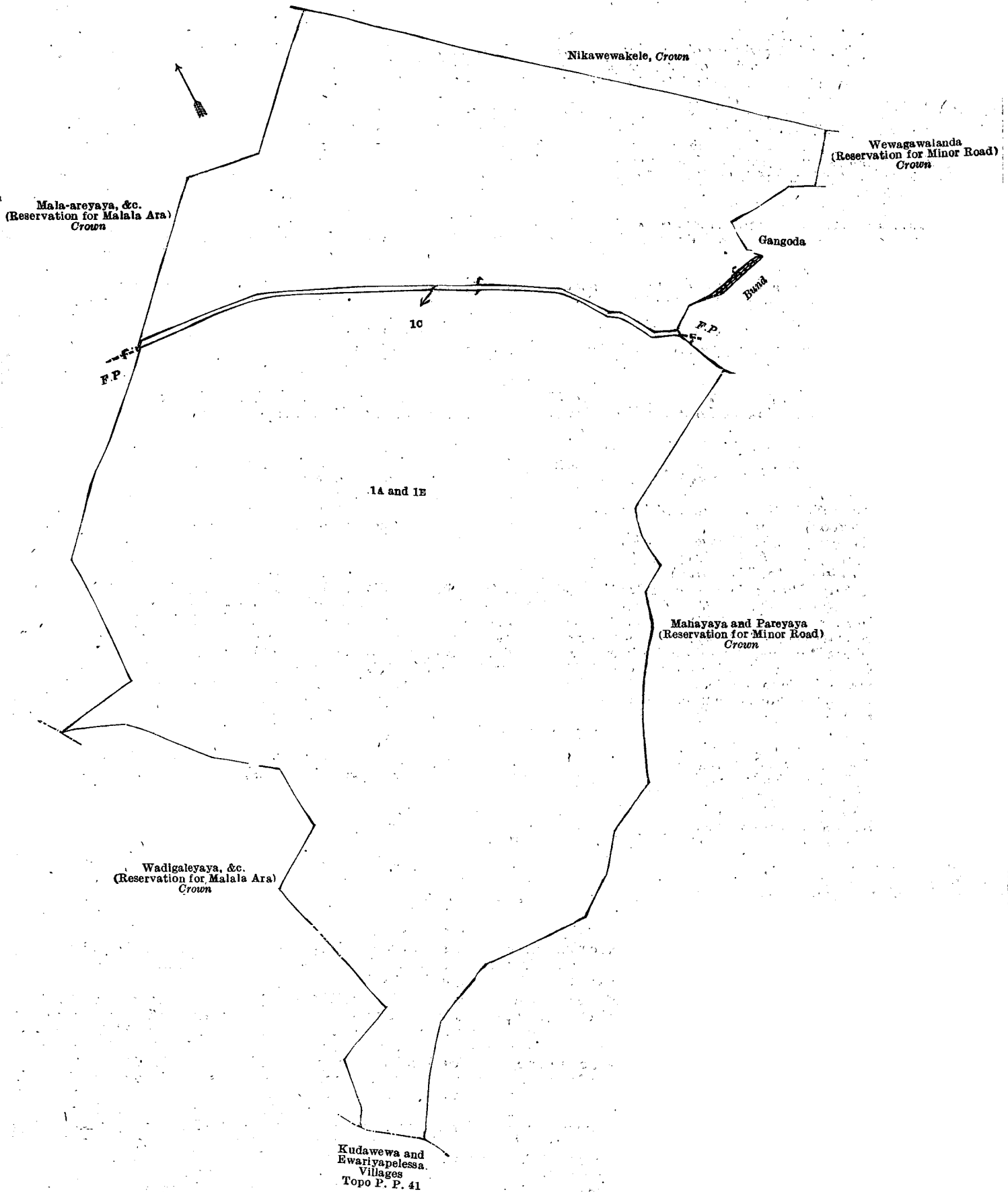
The following lots situated in the villages of Ihala Nikawewa and Pahala Nikawewa, in the Sittaramapalata korale of the Wellawaya division, in the Province of Uva, as described in the annexed diagrams:—

Lot.	Name of Land.	Extent, A. R. P.
1A	Galkandeyaya, Serugaleyaya, and Karambalandeyaya ..	205 0 8
1B	Welikada-areyaya, Pahalanika-are, Mahayaya, &c. ..	518 0 12
		723 0 20

and bounded as follows: on the north by Mala-areyaya, &c. (reservation for the Malala-ara) to be declared the property of the Crown under the Waste Lands Ordinances, Nikawewakele to be declared the property of the Crown under the Waste Lands Ordinances; on the east by Nikawewakele to be declared the property of the Crown under the Waste Lands Ordinances, Wewagawalanda (reservation for minor road) to be declared the property of the Crown under the Waste Lands Ordinances, Gangoda claimed by Balappu, Vel-Vidane, and others, Mahayaya and Pareyaya (reservation for minor road) to be declared the property of the Crown under the Waste Lands Ordinances; on the south by Mahayaya and Pareyaya (reservation for minor road) to be declared the property of the Crown under the Waste Lands Ordinances; on the west by the village limits of Kudawewa and Ewariyapelessa (topo P. P. 41), Wadigaleyaya, &c. (reservation for the Malala-ara) to be declared the property of the Crown under the Waste Lands Ordinances, Mala-areyaya, &c. (reservation for the Malala-ara) to be declared the property of the Crown under the Waste Lands Ordinances.

NOTE.—The following lot lying within the above-mentioned boundaries is excluded from this order, and its extent of 1 acre 3 roods and 2 perches is not included in the acreage of 723 acres and 20 perches given above:—

Lot.	Name of Land.	Extent, A. R. P.
1c	Footpath (path to conform with reservation) ..	1 3 2



Surveyor-General's Office,
Colombo, August 29, 1922.

Scale of 16 Chains to an Inch.

C. H. VINCE,
for Surveyor-General.

September 22, 1922.

M. M. WEDDERBURN,
Special Officer.

Uva S. O. No. 2,538.

Order under Section 4, Sub-section (1), of "The Waste Lands Ordinances of 1897, 1899, 1900, and 1903," declaring Land to be Crown Property.

In the matter of the lands commonly called or known as Nikawewakele, Wewagawalanda (reservation for minor road), &c., situate in the villages of Ihala Nikawewa and Pahala Nikawewa, in the Sittaramapalata korale of the Wellawaya division, in the Province of Uva, and of "The Waste Lands Ordinances of 1897, 1899, 1900, and 1903."

WHEREAS in pursuance of section 1 of the said Ordinances it was duly notified on the 7th day of September, 1917, that if no claim to the lands commonly called or known as Nikawewakele, Wewagawalanda (reservation for minor road), &c., situate in the villages of Ihala Nikawewa, and Pahala Nikawewa, in the Sittaramapalata korale of the Wellawaya division, in the Province of Uva, containing in extent 2,459 acres 1 rood and 7 perches, and shown as lots 1, 1B, 1c, 1D, 1E, and 1G in topographical preliminary plan 32 and in the annexed diagram, was made to John Murray Davies, Special Officer appointed under section 28 of the said Ordinances, within the period of three months from the date specified in such notice, such lands would be declared the property of the Crown, and dealt with on account of the Crown (*vide* Notice No. 6,541):

And whereas (1) Polommaruwa Sri Dhammadinna Piyaratana, Nayaka Thero of Kataragama, and (2) Kosgolle Bandaranayaka Jayasekera Mudiyansele Puchi Banda Ulwita, as the Basnayaka Nilame of the Ruhunumaha Kataragama Dewale, made claim thereto; and whereas the said 1st and 2nd claimants entered into two agreements in writing both dated the 15th and 19th days of September, 1919, whereby in consideration of the claim of the said Ruhunumaha kataragama Dewale to an extent of 715 acres more or less of lot 1 of the notice and of the topographical preliminary plan 32, now shown as lots 1A and 1B on the same plan, being admitted by the Special Officer, subject, however, to the rights, if any thereto, of the tenants of the said dewale, the said 1st and 2nd claimants withdrew claim to the above-mentioned lots 1, 1B, 1c, 1D, 1E, and 1G of this order; I, Maxwell MacLagan Wedderburn, Special Officer appointed under section 28 of the said Ordinances, under and by virtue of the powers vested in me in that behalf by section 4 of the said Ordinances, do hereby on this 22nd day of September, 1922, order and declare, under section 4, sub-section (1), of the said Ordinances, that the said lands, as more fully described herein below, are the property of the Crown.

Description of the Lands referred to.

The following lots situated in the villages of Ihala Nikawewa and Pahala Nikawewa, in the Sittaramapalata korale of the Wellawaya division, in the Province of Uva, as described in the annexed diagram:—

Topographical preliminary plan 32.					
Lot.	Name of Land.	Extent, A. R. P.	Lct.	Name of Land.	Extent, A. R. P.
1	Nikawewakele	2,392 1 11	1F	Mahayaya and Pareyaya (reservation for minor road)	5 1 20
1B	Wewagawalanda (reservation for minor road)	0 0 38	1G	Wadigaleyaya, Dalukgaleyaya, Malalara, Mahayaya, Pankemeyaya, &c. (reservation for the Malalara)	26 1 36
1C	Footpath (path to conform with reservation)	1 3 2			
1D	Mala-areyaya, Weherayaya, Galkandeyaya, and Wadigalehenyaya (reservation for the Malalara)	33 0 20			2,459 1 7

and bounded as follows: on the north by the Malalara (the village limits of Ihala Nika-ara and Pahala Nika-ara, topo P. P. 33, the boundary of the Wellawaya korale), the boundary of the Wellawaya korale; on the east by the village limit of Migaswewa (topo P. P. 31), the road to Tanamalwila (the village limit of Migaswewa topo P. P. 31), the village limit of Bodagama (topo P. P. 30); on the south by the boundary of the Southern Province; on the west by the boundary of the Southern Province, the village limits of Kudawewa and Ewariyapelessa (topo P. P. 41), the Malalara (the village limits of Kudawewa and Ewariyapelessa, topo P. P. 41), the village limits of Kudawewa and Ewaripayelessa (topo P. P. 41).

NOTE.—The following lots lying within the above-mentioned boundaries are excluded from this order, and their aggregate acreage of 781 acres 2 roods and 33 perches is not included in the acreage of 2,459 acres 1 rood and 7 perches given above:—

Topographical preliminary plan 32.					
Lot.	Name of Land.	Extent, A. R. P.	Lot.	Name of Land.	Extent, A. R. P.
A1A	Galkandeyaya, Serugaleyaya, and Karambalandeyaya	205 0 8	A4	Gangoda	16 0 9
A1E	Welikada-areyaya, Pahala Nika-ara, Mahayaya, &c.	518 0 12	5	Pahalanikawewakumbura	7 1 35
A2	Ihalanikawewakumbura	18 0 13	—	Roads	9 0 35
A3	Gangoda	3 1 25	—	Streams	4 1 16
					781 2 33

[For Diagram see page 1523.]

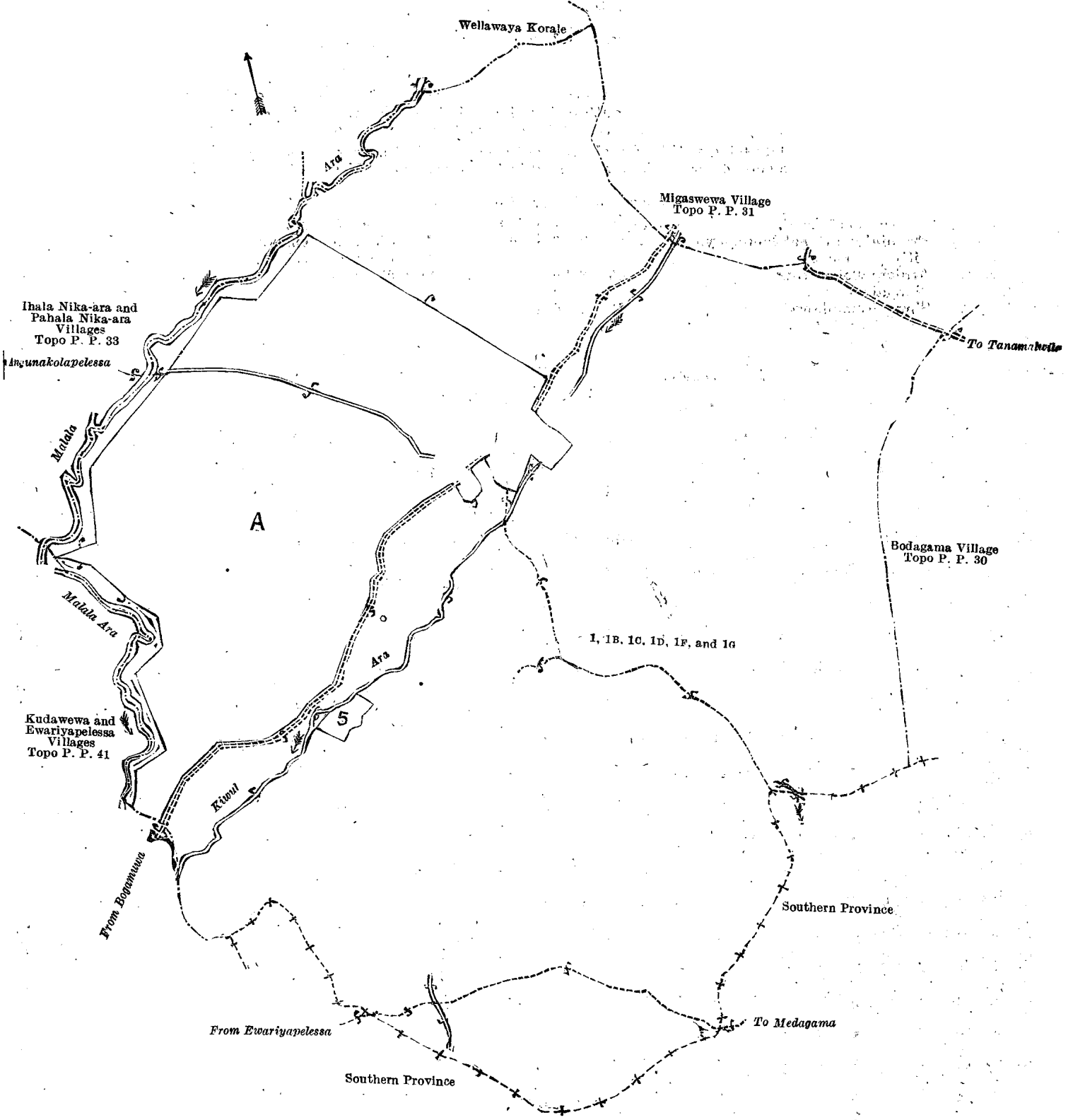
Uva S. O. No. 2,539.

Order under Section 4, Sub-section (1), of "The Waste Lands Ordinances of 1897, 1899, 1900, and 1903," declaring Land to be Crown Property.

In the matter of the lands commonly called or known as Sinugalakele, Gonawiddagalakele, &c., situate in the villages of Sinugala and Gonawiddagala, in the Kongala-Bintenne korale of the Wellawaya division, in the Province of Uva, and of "The Waste Lands Ordinances of 1897, 1899, 1900, and 1903."

WHEREAS in pursuance of section 1 of the said Ordinances it was duly notified on the 7th day of September, 1917, that if no claim to the lands commonly called or known as Sinugalakele, Gonawiddagalakele, &c., situate in the village of Sinugala and Gonawiddagala, in the Kongala-Bintenne korale of the Wellawaya division in the Province of Uva, containing in extent 8,830 acres 3 roods and 26 perches, and shown as lots 1, 1B, 1D, and 1F in topographical preliminary plan 37 and in the annexed diagram, was made to John Murray Davies, Special Officer appointed under section 28 of the said Ordinances, within the period of three months from the date specified in such notice, such lands would be declared the property of the Crown, and dealt with on account of the Crown (*vide* Notice No. 6,546):

And whereas (1) Polommaruwa Sri Dhammadinna Piyaratana, Nayaka Thero of Kataragama, and (2) Kosgolle Bandaranayaka Jayasekera Mudiyansele Puchi Banda Ulwita, as the Basnayaka Nilame of the Ruhunumaha Kataragama Dewale, made claim thereto; and whereas the said 1st and 2nd claimants entered into two agreements in writing both dated the 15th and 19th days of September, 1919, whereby in consideration of the claim of the said Ruhunumaha Kataragama Dewale to an extent of 192 acres more or less of lot 1 of the notice and of the topographical preliminary plan 37, now shown as lots 1A, 1C, and 1E on the same plan, being admitted by the Special Officer, subject, however, to the rights, if any thereto, of the tenants of the said dewale, the said 1st and 2nd claimants withdrew claim to the above-mentioned said Ordinances, under and by virtue of the powers vested in me in that behalf by section 4 of the said Ordinances, do hereby on this 2nd day of September, 1922, order and declare under section 4, sub-section (1), of the said Ordinances, that the said lands, as more fully described herein below, are the property of the Crown.



Surveyor-General's Office,
Colombo, August 29, 1922.

Scale of 32 Chains to an Inch.

C. H. VINCE,
for Surveyor-General.

September 22, 1922.

M. M. WEDDERBURN,
Special Officer.

Description of the Lands referred to.

The following lots situated in the villages of Sinugala and Gonawiddagala, in the Kongala-Bintenne korale of the Wellawaya division, in the Province of Uva, as described in the annexed diagram :—

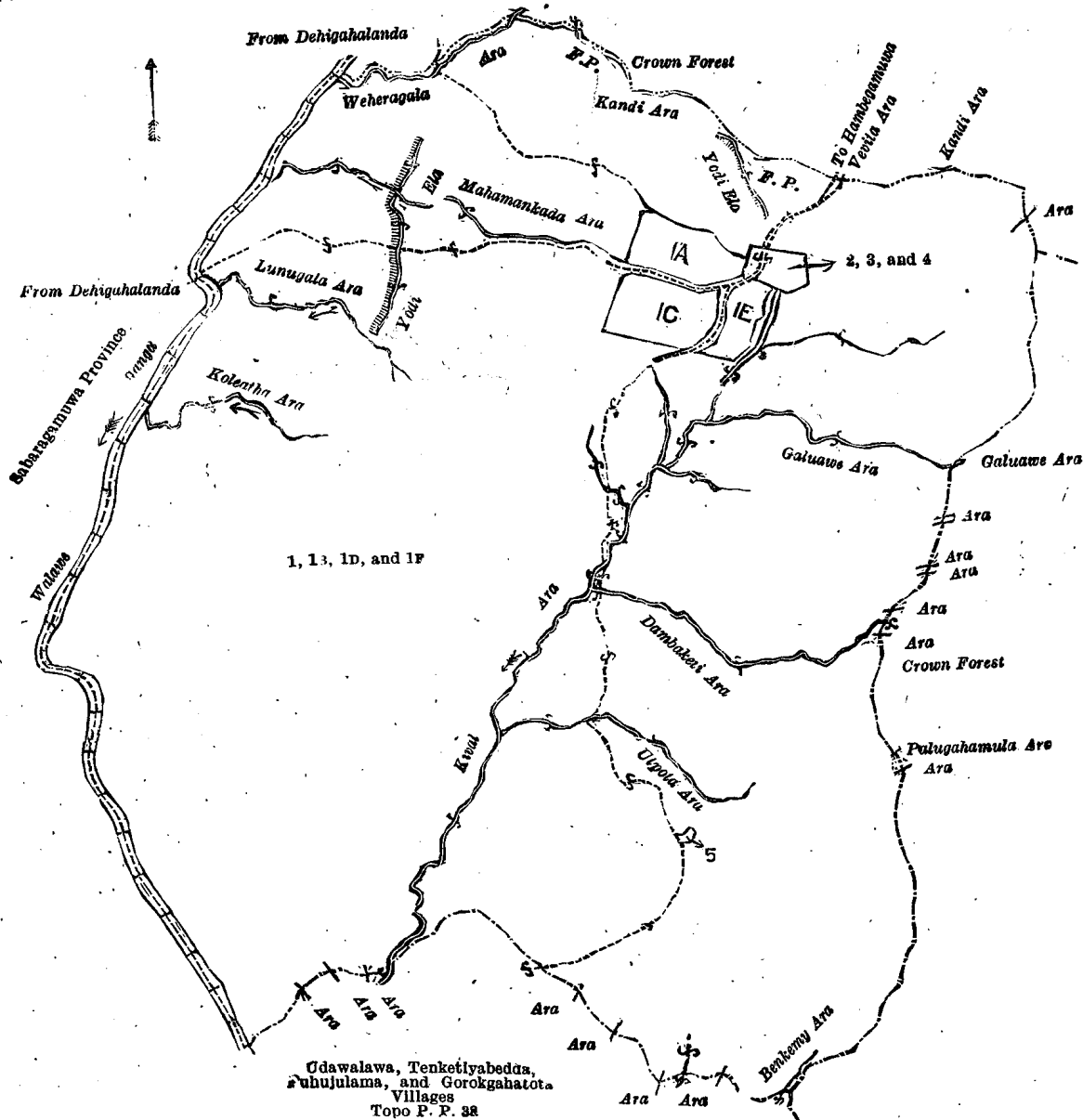
Lot.	Name of Land.	Topographical preliminary plan 37.	Extent, A.	R.	P.
1	Sinugalakele and Gonawiddagalakele	8,821	2	36
1B	Gansabhawa road (road and reservation)	2	1	32
1D	Do. (do. do.)	2	0	0
1F	Atukapellekoratuwa (reservation for Kiral-ara)	4	2	38
			8,830	3	26

and bounded as follows : on the north by the Crown forest, the Kandi-ara, the Crown forest ; on the east by the Crown forest, the Galuawe-ara, the Crown forest ; on the south by the village limits of Udawalawa, Tenketiyabedda, Puhujulama, and Gorokgahatota (topo P. P. 38) ; on the west by the Walawe-ganga (the boundary of the Province of Sabaragamuwa).

NOTE.—The following lots lying within the above-mentioned boundaries are excluded from this order, and their aggregate acreage of 292 acres and 14 perches is not included in the acreage of 8,830 acres 3 roods and 26 perches given above :—

Topographical preliminary plan 37.

Lot.	Name of Land.	Extent, A.	R.	P.	Lot.	Name of Land.	Extent, A.	R.	P.
1A	Eraminiya-attegalalanduyaya	62	2	6	5	Gonawiddagalagangoda	1	2	13
1C	Pitiyegalalanda	80	1	4	—	Area of streams..	70	1	39
1E	Atukapallekoratuwa	47	3	25	—	Area of roads ..	4	3	18
2	Sinugalagangoda	9	3	27					
3	Sinugalakumbura	13	0	4					
4	Kosgahawatta ..	1	1	38					
							292	0	14



Surveyor-General's Office,
Colombo, July 20, 1922.

Scale of 64 Chains to an Inch.

C. H. VINCE,
for Surveyor-General.

September 2, 1922.

M. M. WEDDERBURN,
Special Officer.

Uva S. O. No. 2,540.

Order under Section 4, Sub-section (1), of "The Waste Lands Ordinances of 1897, 1899, 1900, and 1903,"
declaring Land to be Crown Property.

In the matter of the lands commonly called or known as Kalawelgalakele *alias* Ateyaya, Warapelesseyaya, &c., situate in the villages of Sinhalayagama and Kalawelgala, in the Sittaramapalata korale of the Wellawaya division, in the Province of Uva, and of "The Waste Lands Ordinances of 1897, 1899, 1900, and 1903."

WHEREAS in pursuance of section 1 of the said Ordinances it was duly notified on the 7th day of September, 1917, that if no claim to the lands commonly called or known as Kalawelgalakele *alias* Ateyaya, Warapelesseyaya, &c., situate in the villages of Sinhalayagama and Kalawelgala, in the Sittaramapalata korale of the Wellawaya division, in the Province of Uva, containing in extent 2,908 acres and 35 perches, and shown as lots 1, 1B, 1C, and 1I in topographical preliminary plan 35 and in the annexed diagram, was made to John Murray Davies, Special Officer appointed under section 28 of the said Ordinances, within the period of three months from the date specified in such notice, such lands would be declared the property of the Crown, and dealt with on account of the Crown (*vide* Notice No. 6,551):

And whereas (1) Polommaruwa Sri Dhammadinna Piyaratana, Nayaka Thero of Kataragama, and (2) Kosgolle Bandaranayaka Jayasekera Mudiyanseleage Punchi Banda Ulwita, as the Basnayaka Nilame of the Ruhunu Maha Kataragama Dewale, made claim thereto; and whereas the said 1st and 2nd claimants entered into two agreements in writing both dated the 15th and 19th days of September, 1919, whereby in consideration of the claim of the said Ruhunu Maha Kataragama Dewale to an extent of 185 acres more or less of lot 1 of the notice and of the topographical preliminary plan 35, now shown as lots 1A, 1D, 1E, 1F, 1G, and 1H on the same plan, being admitted by the Special Officer, subject, however, to the rights, if any thereto, of the tenants of the said dewale, the said 1st and 2nd claimants withdrew claim to the above-mentioned lots 1, 1B, 1C, and 1I, of this order; I, Maxwell MacLagan Wedderburn, Special Officer appointed under section 28 of the said Ordinances, under and by virtue of the powers vested in me in that behalf by section 4 of the said Ordinances, do hereby on this 28th day of August, 1922, order and declare, under section 4, sub-section (1), of the said Ordinances, that the said lands, as more fully described herein below, are the property of the Crown.

Description of the Lands referred to.

The following lots situated in the villages of Sinhalayagama and Kalawelgala, in the Sittaramapalata korale of the Wellawaya division, in the Province of Uva, as described in the annexed diagram:—

Topographical preliminary plan 35.		Extent, A. R. P.		
Lot.	Name of Land.			
1	Kalawelgalakele <i>alias</i> Ateyaya, Warapelesseyaya, &c.	2,891	1 21
1B	Unnansegalayaya (reservation for stream)	8	1 10
1C	Ketiganneyaya (do.)	8	1 30
1I	Footpath and reservation	0	0 14
			2,908	0 35

and bounded as follows: on the north by the boundary of the Kongala Bintenna korale, the boundary of the Wellawaya korale; on the east by the boundary of the Wellawaya korale, the village limits of Ihala Nika-ara and Pahala Nika-ara (Topo P. P. 33); on the south by the village limits of Ihala Nika-ara and Pahala Nika-ara (Topo P. P. 33), the village limit of Angunakolapelessa (Topo P. P. 34); on the west by the boundary of the Kongala Bintenna korale, part of the Garuwale-ara (the boundary of the Kongala Bintenna korale).

NOTE.—The following lots lying within the above-mentioned boundaries are excluded from this order, and their aggregate acreage of 232 acres 3 roods and 5 perches is not included in the acreage of 2,908 acres and 35 perches given above:—

Topographical preliminary plan 35.		Extent, A. R. P.		
Lot.	Name of Land.	Lot.	Name of Land.	Exsens, A. R. P.
1A	Unnansegalayaya	A 3	Kalawelgalakumbura 5 0 7
1D	Ketiganneyaya	A 4	Welagawalanda 1 3 20
1E	Do.	A 5	Gangoda 18 1 33
1F	Do.	—	Roads 6 0 28
1G	Do.	—	Streams 12 2 1
1H	Unnansegalayaya			
A 2	Welapahalagederawatta			232 3 5

[For Diagram see page 1526.]

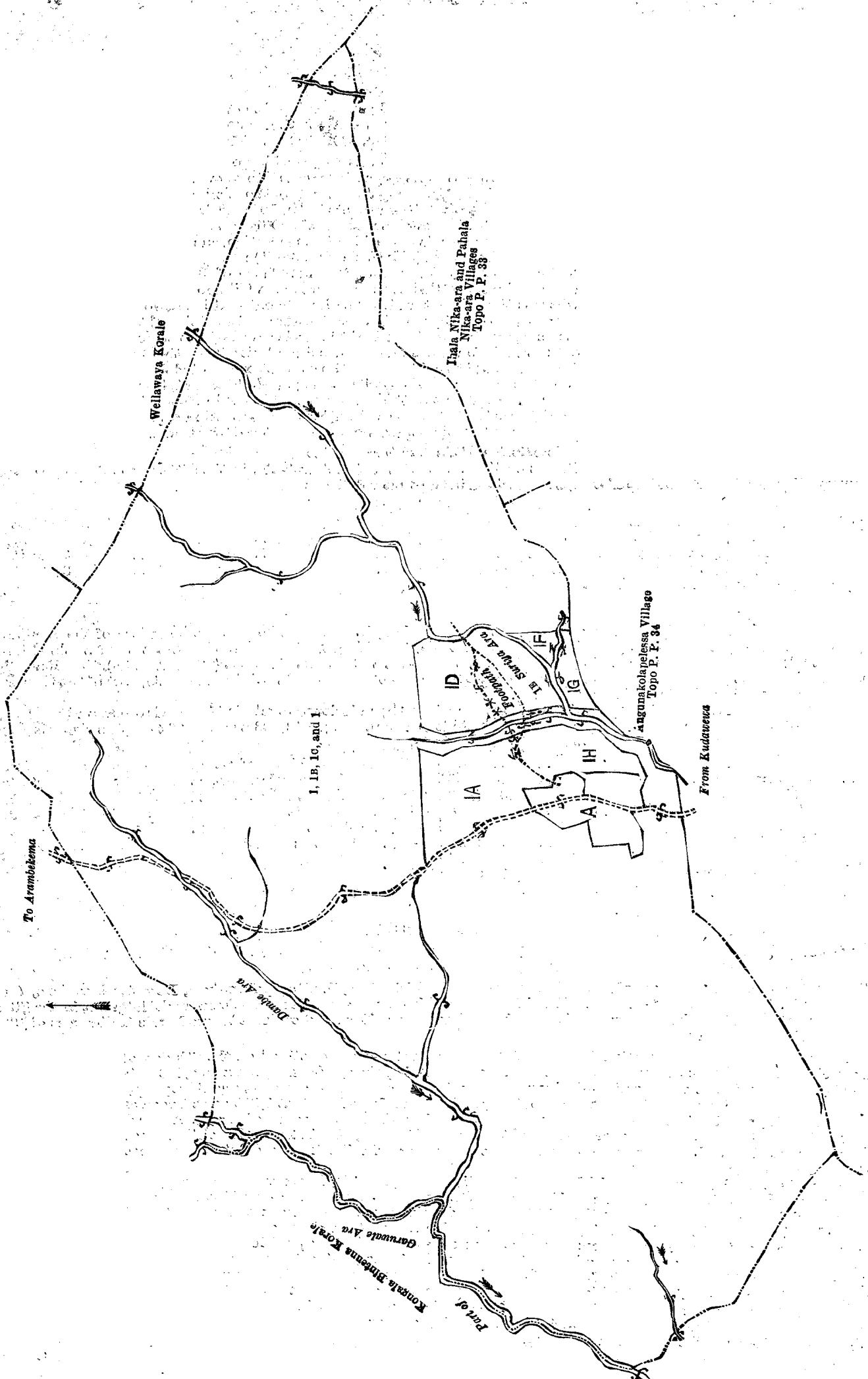
Uva S. O. No. 2,541.

Order under Section 4, Sub-section (1), of "The Waste Lands Ordinances of 1897, 1899, 1900, and 1903,"
declaring Land to be Crown Property.

In the matter of the lands commonly called or known as Tunhiryakele, Wattagepelessakele, Dematapelessakele, Alutgamakele, &c., situate in the villages of Tunhiryagama, Wattagepelessa, Dematapelessa, and Alutgama, in the Sittaramapalata korale of the Wellawaya division, in the Province of Uva, and of "The Waste Lands Ordinances of 1897, 1899, 1900, and 1903."

WHEREAS in pursuance of section 1 of the said Ordinances it was duly notified on the 7th day of September, 1917, that if no claim to the lands commonly called or known as Tunhiryakele, Wattagepelessakele, Dematapelessakele, Alutgamakele, &c., situate in the villages of Tunhiryagama, Wattagepelessa, Dematapelessa, and Alutgama, in the Sittaramapalata korale of the Wellawaya division, in the Province of Uva, containing in extent 3,269 acres 1 rood and 22 perches, and shown as lots 1, 1A, and 1C, in topographical preliminary plan 39 and in the annexed diagram, was made to John Murray Davies, Special Officer appointed under section 28 of the said Ordinances, within the period of three months from the date specified in such notice, such lands would be declared the property of the Crown, and dealt with on account of the Crown (*vide* Notice No. 6,553):

And whereas (1) Polommaruwa Sri Dhammadinna Piyaratana, Nayaka Thero of Kataragama, and (2) Kosgolle Bandaranayaka Jayasekera Mudiyanseleage Punchi Banda Ulwita, as the Basnayaka Nilame of the Ruhunumaha Kataragama Dewale, made claim thereto; and whereas the said 1st and 2nd claimants entered into two agreements in writing both dated the 15th and 19th days of September, 1919, whereby in consideration of the claim of the said Ruhunumaha Kataragama Dewale to an extent of 153 acres more or less of lot 1 of the notice and of the topographical preliminary plan 39, now shown as lots 1B and 1D on the same plan, being admitted by the Special Officer, subject, however, to the rights, if any thereto, of the tenants of the said dewale, the said 1st and 2nd claimants withdrew claim to the above-mentioned lots 1, 1A, and 1C of this order; I, Maxwell MacLagan Wedderburn, Special Officer appointed under section 28 of the said Ordinances, under and by virtue of the powers vested in me in that behalf by section 4 of the said Ordinances, do hereby on this 29th day of August, 1922, order and declare, under section 4, sub-section (1), of the said Ordinances, that the said lands, as more fully described herein below, are the property of the Crown.



Surveyor-General's Office,
Colombo, July 19, 1922.

Scale of 32 Chains to an Inch.
M. M. WEDDERBURN,
Ar 1st 28 1922

C. H. VINCE,
for Surveyor-General.

Description of the Lands referred to.

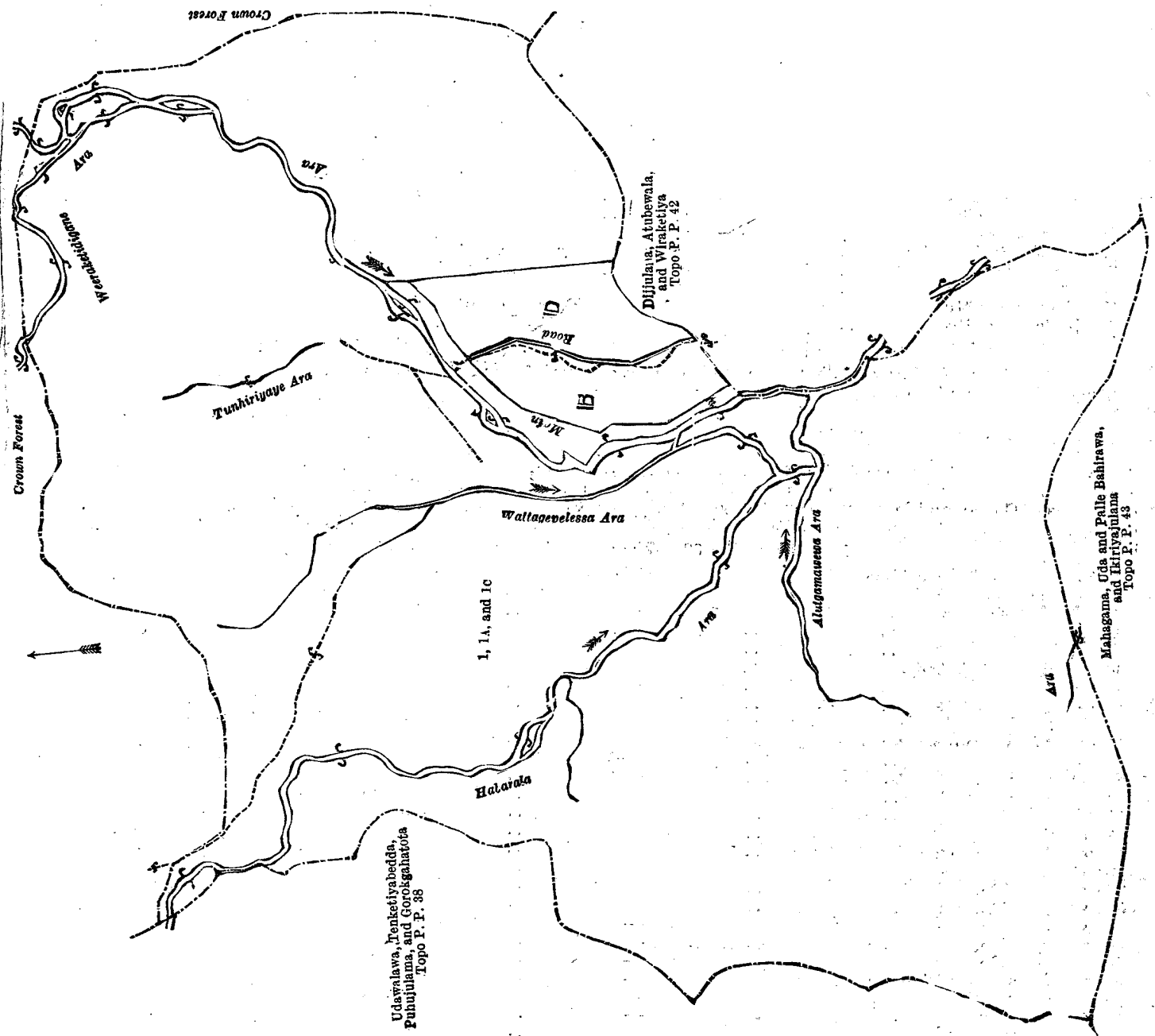
The following lots situated in the villages of Tunhriyagama, Wattagepelessa, Dematapelessa, and Alutgama, in the Sittaramapalata korale of the Wellawaya division, in the Province of Uva, as described in the annexed diagram :—

Lot.	Name of Land.	Topographical preliminary plan 39.	Extent, A. R. P.
1	.. Tunhriyakele, Wattagepelessakele, Dematapelessakele, and Alutgamakele	..	3,245 3 11
1A	.. Oyagawakele (reservation for Man-ara)	..	22 1 30
1C	.. Kongahahena, &c. (reservation for footpath)	..	1 0 21
			3,269 1 22

and bounded as follows : on the north by the Crown forest ; on the east by the Crown forest, the village limits of Dijjulana, Autubewala, and Wiraketiya (topo P. P. 42) ; on the south by the village limits of Mahagama, Uda and Palle Bahirawa, and Ikiriya Julana (topo P. P. 43) ; on the west by the village limits of Udawalawa, Tenketiyabedda, Puhujulana, and Gorokgahatota (topo P. P. 38).

NOTE.—The following lots lying within the above-mentioned boundaries are excluded from this order, and their aggregate acreage of 180 acres 2 roods and 18 perches is not included in the acreage of 3,269 acres 1 rood and 22 perches given above :—

Lot.	Name of Land.	Topographical preliminary plan 39.	Extent, A. R. P.
—	.. Streams	..	24 0 15
—	.. Roads	..	1 0 0
1B	.. Dematapelessa, Gangoda, Palugodahena, &c.	..	70 1 31
1D	.. Dingalahena, Mylagahahena, Wewagawahena, &c.	..	85 0 12
			180 2 18



Surveyor-General's Office,
Colombo, July 20, 1922.

Scale of 32 Chains to an Inch.

C. H. VINOE,
for Surveyor-General.

August 29, 1922.

M. M. WEDDERBURN,
Special Officer.

LAND SALES IN THE SOUTHERN PROVINCE.

No. 3,967, S. P.—The Assistant Government Agent, Matara, will on Tuesday, January 9, 1923, at 11 A.M., at his office in the Matara Kachcheri, put up to auction, for sale or settlement, or will otherwise dispose of, the under-mentioned portions of Crown land, in accordance with the regulations of Government regarding land sales. Thirty allotments of land situated in the Weligam korale division of the Matara District of the Southern Province.

Lot.	Name of Land.	Name of Applicant.	Description.	Extent.			Upset price per acre, Rs.
				A.	R.	P.	
1	Etgalemulledeniya	—	Owita	1	1	29	100
2	Do.	—	—	0	0	37	—*
3	Etgalehena	—	—	0	1	8	—*
4	Do.	—	—	0	0	20	—*
6	Puwakwatta estate	—	—	—	—	—	—†
7	Do.	—	—	0	0	18	—*
8	Etgalehena	—	—	0	0	21	—*
9	Tikkwatta estate	—	Encroachment	0	0	37	100‡
10	Do.	—	do.	0	1	16	100‡
11	Mahapittaniya	—	do.	0	1	16	100‡
12	Puwakwatta estate	—	—	—	—	—	—†
13	Etgalehena	—	—	0	0	7	—*
15	Do.	—	—	0	0	29	—*
16	Do.	—	—	0	0	19	—*
17	Do.	—	—	0	0	16	—*
21	Do.	—	—	0	2	36	—*
22	Do.	—	—	0	3	1	—*
23	Talgahahenewatta	—	Encroachment	0	0	15	100‡
24	Etgalehena	—	do.	0	0	36	100
25	Pansaleeniya	—	do.	0	0	17	100
26	Etgalehena	—	—	0	1	30	—*
28	Wadugaha	—	Encroachment	0	0	32	100
29	Kaluhalamullewatta	—	do.	0	1	23	100‡
30	Ittabengodella	—	—	0	0	21	—*
32	Etgalehena	—	—	0	1	2	—*
33	Hettiyadeniyawatta	—	Encroachment	0	0	14	100‡
35	Julgashena	—	do.	0	1	0	100‡
36	Etgalehena	—	—	0	0	9	—*
37	Millagahawatta	—	Encroachment	0	0	25	100‡
38	Millagahaowita	—	Owita	0	0	8	100

* Not for sale.

† Land unclaimed by the Crown.

‡ Exclusive of cultivation.

Further particulars regarding these lands can be obtained from the Assistant Government Agent, Matara, and plans of them from the Surveyor-General.

Colonial Secretary's Office,

Colombo, November 22, 1922.

Acting Colonial Secretary

No. 3,968, S. P.—The Assistant Government Agent, Matara, will on Tuesday, January 9, 1923, at 11 A.M., at his office in the Matara Kachcheri, put up to auction, for sale or settlement, or will otherwise dispose of, the under-mentioned portions of Crown land, in accordance with the regulations of Government regarding land sales. Thirty-seven allotments of land situated in the Kandaboda pattu division of the Matara District of the Southern Province.

Lot.	Name of Land.	Name of Applicant.	Description.	Extent.			Upset price per acre, Rs.
				A.	R.	P.	
6	Udapanwaladeniya	—	—	1	0	39	—*
33P	Kitullehena	—	—	0	3	26	—*
33Q	Do.	—	—	1	3	13	—*
33R	Managehena	—	—	15	2	3	—*
33S	Yahalamulledeniya	—	Encroachment	0	0	29	240
33T	Do.	—	do.	0	3	26	240
33U	Yahalamullehena	—	—	0	0	21	—*
33V	Gahalakolawilahena	—	—	5	2	14	—*
33W	Makanduremukalana	—	—	4	1	29	—*
33X	Do.	—	—	0	1	5	—*
33Y	Do.	—	—	12	0	29	—*
33Z	Kitulhenedeniya	—	Encroachment	0	1	13	240
33AA	Do.	—	do.	0	0	18	240
33AB	Hikgahalangadeniya	—	do.	0	3	6	240
33AC	Makanduremukalana	—	—	2	3	14	—*
33AD	Do.	—	—	0	2	29	—*
33AE	Do.	—	—	9	3	23	—*
33AF	Do.	—	—	2	3	10	—*
33AG	Do.	—	—	3	0	37	—*
33AH	Do.	—	—	3	3	31	—*
33AI	Do.	—	—	0	0	35	—*
33AJ	Gindara bokkewilahena	—	—	1	2	6	—*
33AK	Gindara bokkawila	—	Encroachment	0	0	32	320
33AL	Do.	—	do.	0	0	34	75‡
33AM	Makanduremukalana	—	—	2	2	20	—*
33AO	Do.	—	Jungle	15	2	0	85
33AP	Kitullehena	—	do.	0	1	13	75

Lot.	Name of Land.	Name of Applicant.	Description.	Extent.		Upset price per acre, Rs.
				A.	R. P.	
33AR	Makanduremukalana	..	Jungle	4	0 33	85
33AS	Do.	..	do.	1	0 31	80
33AT	Do.	..	do.	2	1 25	80
33AU	Do.	..	do.	3	2 20	80
33AW	Do.	..	do.	1	0 29	75
33AZ	Annasihena	..	do.	2	1 27	75
33BA	Do.	..	do.	1	3 29	75
33BB	Mellagahahena-ara	..	—	1	0 0	—*
35	Koskanuwilahena	..	do.	1	0 10	75
35A	Do.	..	—	1	0 15	—*

* Not for sale.

† Exclusive of cultivation.

Further particulars regarding these lands can be obtained from the Assistant Government Agent, Matara, and plans of them from the Surveyor-General.

Colonial Secretary's Office,
Colombo, November 22, 1922.

B. HORSBURGH,
Acting Colonial Secretary.

THE Assistant Government Agent, Matara, is prepared to receive on or before December 15, 1922, at the Matara Kachcheri, written applications for the lease for a period not less than thirty nor more than ninety-nine years from January 15, 1923, of the under-mentioned portions of Crown land to be planted with coconuts, rubber, tea, or other produce. No such applications will be entertained, unless the applicant gives his full name and address, and until he makes with the Assistant Government Agent, Matara, a deposit of Rs. 3 per acre or a portion of an acre. Such deposit will not be returned until the lease of the land has been sold, or until it has been decided by the Assistant Government Agent that it will not be sold.

On Tuesday, January 9, 1923, at 11 A.M., at the Matara Kachcheri, the sale of the lease will be put to auction in accordance with the regulations of Government regarding the lease of Crown lands. The highest bidder for the premium shall be the purchaser of the lease, but the bidding shall be confined to the original applicant and those other applicants whose applications shall have been made in the manner above specified. The conditions of lease of the lots are obtainable on application from the Assistant Government Agent, Matara, and the plans of them from the Surveyor-General. These lands are suitable for tea, rubber, coconut, and cinnamon.

Preliminary plan 12,156.

Village—Warakapitiya in Weligam korale.

Lot.	Name of Land.	Description.	Extent.	
			A.	R. P.
5	Etgalahena	Jungle	46	2 24
14	Do.	do.	4	2 34

THE Assistant Government Agent, Matara, is prepared to receive on or before December 15, 1922, at the Matara Kachcheri, written applications for the lease for a period not less than thirty nor more than ninety-nine years from January 15, 1923, of the under-mentioned portion of Crown land to be planted with coconuts, rubber, tea, or other produce. No such applications will be entertained unless the applicant gives his full name and address, and until he makes with the Assistant Government Agent, Matara, a deposit of Rs. 3 per acre or a portion of an acre. Such deposit will not be returned until the lease of the land has been sold, or until it has been decided by the Assistant Government Agent that it will not be sold.

On Tuesday, January 9, 1923, at 11 A.M., at the Matara Kachcheri, the sale of the lease will be put up to auction in accordance with the regulations of Government regarding the lease of Crown lands. The highest bidder for the premium shall be the purchaser of the lease, but the bidding shall be confined to the original applicant and those other applicants whose applications shall have been made in the manner above specified. The conditions of lease of the lot

Lot.	Name of Land.	Description.	Extent.	
			A.	R. P.
18	Etgalahena	Jungle	3	1 7
19	Do.	do.	24	0 39
20	Do.	do.	24	3 36
27	Kahatagahahena	do.	7	2 4
31	Ittebengodella	do.	9	2 7
34	Etgalakele	do.	4	0 26

Upset premium Rs. 6 per acre.

Annual rent per acre per annum Rs. 6. Rent for the first six years shall be at the rate of one-third of the full amount.

Final village plan 88.

Village—Makandura in Kandaboda pattu.

Lot.	Name of Land.	Description.	Extent.	
			A.	R. P.
33	Makanduremukalana	Jungle	147	0 32
33AN	Do.	do.	57	2 32
33AQ	Do.	do.	55	0 1
33AV	Do.	do.	11	1 39
33AX	Do.	do.	49	1 15
33AY	Do.	do.	46	2 25

Upset premium, Rs. 14.80 per acre.

Annual rent per acre per annum Rs. 4.80. Rent for the first six years shall be at the rate of one-third of the full amount.

Colonial Secretary's Office, B. HORSBURGH,
Colombo, November 21, 1922. Acting Colonial Secretary.

are obtainable on application from the Assistant Government Agent, Matara, and the plan of it from the Surveyor-General. This land is suitable for tea, coconut, and rubber.

Final village plan 558.

Village—Nimalawa in Weligam korale.

Lot.	Name of Land.	Description.	Extent.	
			A.	R. P.
132A	Malmoraketiyeheha	Jungle	9	1 36*

Name of owner: Crown.

Name of Applicant: W. V. Don Cornelis Dias.

Upset premium: Rs. 16.60 per acre.

Annual rent per acre per annum Rs. 3.60. Rent for the first six years shall be at the rate of one-third of the full amount.

* This land will be auctioned between the applicant and Mr. E. W. Goonetilleka only.

Colonial Secretary's Office, B. HORSBURGH,
Colombo, November 21, 1922. Acting Colonial Secretary.

LAND SALES IN THE PROVINCE OF UVA.

No. 1,489, P. of U.—The Government Agent, Province of Uva, will on Monday, January 15, 1923, at 1 p.m., at his office in the Badulla Kachcheri, put up to auction, for sale or settlement, or will otherwise dispose of, the under-mentioned portions of Crown land, in accordance with the regulations of Government regarding land sales. Twenty-four allotments of land situated in the Yatikinda and Udukinda divisions of the Badulla District of the Province of Uva.

Final village plan 27. Village—Udakumbalwela in Kumbalwela korale of Yatikinda division. Claimant—Crown.

Lot.	Name of Land.	Name of Applicant.	Description.	Extent. Upset price				
				A.	R.	P. per acre, Rs.		
13N1	Agurukotuwepatana <i>alias</i> Guruambepatana	—	Patana, reservation for forest and spring	1	1	24	—*	
13N2	Do.	Mr. W. J. Forbes of Balangoda Group, Bogawantalawa	Patana	43	1	26	71	
13N3	Do.	do.	do.	10	2	33	71	
13N4	Dowellepatana <i>alias</i> Eta- kehelagalepatana	do.	do.	1	1	28	71	
13BR	Do.	—	Patana, reservation for oya, kandura, and paddy fields	1	1	39	—*	
13BS	Do.	—	Patana, reservation for oya and paddy fields	5	1	0	—*	
13BT	Do.	—	Patana, reservation for Gan- sabhawa road	0	1	34	—*	
13BU	Etakehelgalepatana	—	do.	0	1	21	—*	
13BV	Do.	—	Patana	86	2	28	71	
13BW	Agurukotuwepatana <i>alias</i> Guruambepatana	Mr. W. J. Forbes of Balangoda Group, Bogawantalawa	do.	0	3	38	71	
13A	Lunuwattearawa <i>alias</i> Dodangollapatana	—	Patana reservation for burial ground	1	1	6	—*	
13A1	Lunuwattearawa <i>alias</i> Dodangollapatana	Claimant—Crown, encroachment by G. —	Abhayaratna of Kumbalwela. Wholly planted with tea and gravilleas, 5 years old	0	0	26	71†	
13AF	Nekamgedara-arawe- patana	—	Patana	1	0	5	71	
13B	Lunuwattearawa <i>alias</i> Dodangollapatana	—	Patana, reservation for Gan- sabhawa road	4	1	14	—*	
13B4	Lunuwattearawa <i>alias</i> Dodangollapatana	Claimant—Crown, encroachment by G. —	Abhayaratna of Kumbalwela. Contains tea, gravilleas, 3 jak trees, and a few plantain bushes, 5 years old	0	1	13	71	
13BX	Ampitiennepatana	Claimant—Crown. M. B. Dissanayake of Com- mercial Company, Bandara- wela	Patana	2	3	26	71	
13BY	Guruambehinnepatana	Andigalagedara Huduwa of Udakumbalwela	do.	1	3	9	71	
13BZ	Do.	—	Patana, reservation for Gan- sabhawa road	0	0	5	—*	
13CA	Do.	—	Patana, reservation for kandura	1	0	15	—*	
13S	Boragahamada	Mr. W. J. Forbes of Balangoda Group, Bogawantalawa	Deniya	0	3	6	71	
Final village plan 44. Village—Yahala-arawa in Dehiwinipalata korale of Udukinda division. Claimant—Crown.								
29	Buddiwagurepatana <i>alias</i> Bogaspatana	Soona Carpiah of Yahale- arawa	Chena with a few patches of patana	2	1	0	56	
19	Yahala-arawehenyaya <i>alias</i> Udamadittepatana	M. Nagalingam of Ulugala	Patana, partly cleared for chena cultivation	5	1	29	56	
19B	Do.	—	Patana, reservation along footpath	0	1	3	—*	
19C	Galabodakandura	—	Dry stream, reservation for spring	0	0	14	—*	

* To be reserved (not for sale).

† A sum of Rs. 20, being value of the plantation on lot 13A1 in final village plan 27, will be added to the purchase amount after the sale.

Further information regarding the sale of the above lots can be obtained from the Government Agent, Province of Uva, and their plans from the Surveyor-General.

Colonial Secretary's Office,
Colombo, November 15, 1922.

B. HORSBURGH
Acting Colonial Secretary.

No. 1,490, P. of U.—The Government Agent, Province of Uva, will on Wednesday, January 10, 1923, at 1 p.m., at his office in the Badulla Kachcheri, put up to auction, for sale or settlement, or will otherwise dispose of, the under-mentioned portions of Crown land, in accordance with the regulations of Government regarding land sales. Twenty-five allotments of land situated in the Udukinda, Buttala, Yatikinda, Bintenna, and Wellassa divisions of the Badulla District of the Province of Uva.

Final village plan 189. Village—Gurutalawa in Dambawini palata korale of Udukinda division. Claimant—Crown.

Lot.	Name of Land.	Name of Applicant.	Description.	Extent. Upset price			
				A.	R.	P. per acre, Rs.	
18	Kakunagahaulpota	Ana Mideen Pitche of Kurundugolla	Waste land	2	1	17	50
32	Mahadambedda	Nana Alinuduman and Baharathini- gedera Mana Abdul of Gurutalawa	Deniya, partly planted with paddy	4	2	36	50

Final village plan 62. Village—Udapellagama in Dambawinipalata korale of Udukinda division. Claimant—Crown.				Extent. Upset price.	
Lot.	Name of Land.	Name of Applicant.	Description.	A. R. P.	per acre, Rs.
13A	Bimmalwattepatana <i>alias</i> Kurudiyawakke-kandurapatana	K. L. Mutu Banda, Village Tribunal Clerk, Mirahawatta	Patana	2 2 25	56
Final village plan 41. Village—Metiwalalanda in Dehiwini palata korale of Udukinda division. Claimant—Crown.					
11 r	Galbodahena <i>alias</i> Galbodapatana	M. Sinniah of Metiwalalanda	Chena with a few patches of patana	2 0 22	58 50
11 r	Puwakgahalandepatana <i>alias</i> Boragasketiye-patana	M. P. Menika of Metiwalalanda	do.	1 0 3	56
Preliminary plan 2,235. Village—Kurundugolla in Yatipalata korale of Udukinda division. Claimant—Crown.					
1	Nikattegodapatana	S. H. M. Badderala, Vedarala of Kurundugolla	Patana	2 0 21	51
2	Do.	—	Patana, reservation along footpath and Gansabhawa road	0 0 34	—*
Final village plan 240. Village—Naranwatta in Kandukara korale of Buttala division. Claimant—Crown.					
3N	Ambagahawatta	J. M. Punchirala	Abandoned garden and chena, contains a valuable jak tree and some plantain bushes	1 0 0	27
Final village plan 71. Village—Pidakumbura in Dambawini palata korale of Udukinda division. Claimant—Crown.					
10D	Dalukgahawattahena	Mr. W. Stewart Taylor of Queens-town estate, Badulla	Chena	1 0 9	46
10D1	Dalukgahawattahena <i>alias</i> Ankelinagode-pansalewatta	Rev. K. Devananda of Malpota pansala	do.	0 1 8	46
Final village plan 99. Village—Pattipola in Hetemmwesama of Bogoda korale of Yatikinda division. Claimant—Crown.					
31A	Kapuhengodapatana <i>alias</i> Pattipolapatana	Mr. W. Stewart Taylor of Queens-town estate, Badulla	Patana	0 2 14	56
Claimant—Crown, encroachment by Mr. W. Stewart Taylor of Queenstown estate, Badulla.					
31B	Queenstown estate	—	Rubber 6 months old, interplanted with gum trees of same age	0 0 28	56
Preliminary plan 2,234. Village—Welanpela in Bintenna korale of Bintenna division. Claimant—Crown.					
1	Taltotapitiya	Ilukgedera Ukkubanda of Welanpela	Paddy field	3 1 24	46
Preliminary plan 2,227. Village—Elewela in Bintenna korale of Bintenna division. Claimant—Crown.					
1	Hatiyannewela	—	Deniya, reservation along ela	0 3 29	—*
2	Do.	W. M. Kiribanda, Arachchi of Alut-nuwara	Deniya	0 1 18	32
3	Do.	—	Deniya, reservation for path	0 0 31	—*
4	Do.	W. M. Kiribanda, Arachchi of Alut-nuwara	Deniya	2 3 16	32
Final village plan 77. Village—Galbokka in Dambagalla korale of Wellassa division. Claimant—Crown.					
1A	Kokatiyerodehena	Alutgedera Dingiya of Galbokka	Chena	0 2 29	26
14A	Kokatiyerodemukalana	do.	Forest	0 1 10	28
14B	Do.	—	Forest, reservation along Gansabhawa road	0 0 11	—*
Final village plan 128. Village—Yakunnawa in Medagam pattu korale of Wellassa division. Claimant—Crown.					
1AB	Pamburugahahena	A. M. Puchi Banda of Yakunnawa	Chena	1 0 0	31
Preliminary plan 2,109. Village—Situated within the Local Board limits of Badulla. Claimant—Crown, encroachment by G. R. Kirihenaya of Badulla.					
4	Udakanda-arawekumbura	—	Old paddy field, reservation for water supply	0 1 35	—*
Claimant—Crown, encroachment by T. Arakiosamy of Badulla.					
5	Dodangahawatta <i>alias</i> Delungahawatta	—	Tea plants about 8 years old; reservation for water supply	0 1 21	—*
Claimant—Crown.					
10	Alugollepatana <i>alias</i> We-atugalakanda	—	Patana includes estate path, reservation for water supply	4 1 24	—*
Claimant—Crown, encroachment by Elmshurst estate.					
11	Elmshurst estate	—	Tea plants about 15 years old, reservation for water supply	0 0 37	—*

* To be reserved (not for sale).

Further particulars regarding the sale of the above lots can be obtained from the Government Agent, Province of Uva, and their plans from the Surveyor-General.

Colonial Secretary's Office,
Colombo, November 18, 1922.B. HORSBURGH,
Acting Colonial Secretary.

LAND SALES IN THE PROVINCE OF SABARAGAMUWA.

No. 1,095, P. of S.—The Assistant Government Agent, Kegalla, will on Wednesday, January 10, 1923, at 11 A.M., at his office in Kegalla Kachcheri, put up to auction, for sale or settlement, or will otherwise dispose of, the under-mentioned portions of Crown land, in accordance with the regulations of Government regarding land sales. Thirty-nine allotments of land situated in the Kegalla District of the Province of Sabaragamuwa.

Lot.	Name of Land.	Name of Applicant.	Description.	Extent.			Upset price per acre, Rs.
				A.	R.	P.	
Preliminary plan 2,937. Village—Kehelwatugoda.							
1	Pathanakonemukalana and Miriskotuwemukalana	Nugawelawattegama Tikiri Kumarihamy	Forest	40	1	12	116*
4	Meegahamulamukalana	do.	do.	11	0	26	116*
6	Yakambemukalana	do.	do.	2	3	33	116*
Preliminary plan 3,177. Village—Asmadale.							
1	Merehenmukalana	—	Stream reservation	0	3	30	—†
Village—Erewupola.							
2	Merehenmukalana	—	Stream reservation	1	0	0	—†
Village—Asmadale.							
3	Andiyamadedeniya alias Mereheneaswedduma	—	Paddy	0	2	16	156‡
4	Merehenawatta	—	Coconut 3 years (encroachment by A. A. Wickramasinghe)	0	3	30	106‡
5	Merehena	—	do.	4	1	26	106‡
6	Merehenawatta	—	Rubber 1 year (encroachment by H. W. Boyagoda)	0	2	19	106‡
7	Do.	—	do.	2	2	34	106‡
8	Do.	—	Rubber (reservation for Gansabhawa path)	0	0	22	—†
9	Merehenawatta alias Bambarabotuwehenewatta	—	Coconut 3 years and rubber 2 years (encroachment by Koswattaralalage Appuhamy)	0	0	15	106‡
10	Do.	—	do.	0	0	30	106‡
11	Merehena	—	Chena	7	1	22	81‡
12	Merehena-aswedduma	—	Paddy (asweddumized by Koswattaralalage Appuhamy)	0	1	0	156‡
13	Merehena	—	Chena (reservation along the dola)	1	2	36	—†
14	Bambarabotuwehenemukalana	—	Forest	2	2	38	106
15	Merehenawatta	—	Coconut 3 years (encroachment by Koswattaralalage Appuhamy)	0	2	37	106‡
16	Bulugahamankadekumbura	—	Paddy (encroachment by Koswattaralalage Appuhamy)	0	2	37	156‡
17	Do.	—	Chena	0	0	18	81
18	Merehenawatta	—	Coconut plants (reservation for Gansabhawa path)	0	0	27	—†
Preliminary plan 3,166. Village—Weniwellakaduwa.							
1	Katuwekelemukalana	—	Rocky forest	4	0	33	96‡
2	Do.	—	do.	3	0	17	96‡
3	Bunwalawatta	—	(Encroachment by Hewahelage Bandiya)	0	0	9	131‡
4	Do.	—	Chena (encroachment by Hewahelage Dingiriya)	0	0	29	86
5	Alutdurayalagehena	—	Chena (encroachment by Alutdurayalage Ukkiriya and others)	0	0	19	86
Preliminary plan 2,918. Village—Kitulgala.							
1	Meekanuwagawahenepurana alias Kudaludehigahapurana	Rajakaruna Mudiyan-selage Peiris, lessee on asweddumizing permit	Deniya (recently asweddumized)..	5	3	29	56‡
Preliminary plan 3,046. Village—Palle Pelpita.							
1	Thiyamberiyahenemukalana alias Pelpitakandemukalana	—	Encroachment by Pahalagalathralalage Dingiri Appuhamy and Hendrick Sinno	4	0	20	81
2	Do.	—	Encroachment by Mainaluwegalathralalage Kaluhamy, Pahalagalathralalage Ukku Banda, and Liyanage James Perera	1	0	29	81
3	Do.	—	Encroachment by Pahalagalathralalage Dingiri Appuhamy and Hendrick Sinno	0	3	0	81
Preliminary plan 3,102. Village—Akwatta.							
1	Kobellandegalatula	P. B. Akwatta	Forest	1	0	32	106*
Preliminary plan 3,098. Village—Weragoda.							
1	Gabbalayakadehena	—	(Encroachment by Mr. G. W. Woodhouse)	0	3	17	81*‡
Village—Wadukanda.							
2	Gabbalayakadehena	—	(Encroachment by Mr. G. W. Woodhouse)	7	3	25	206*‡

Lot.	Name of Land.	Name of Applicant.	Description.	Extent.		Upsset price per acre. Rs.
				A. R. P.		
Preliminary plan 2,926. Village—Wadukanda.						
1	Kotagala group	—	(Encroachment by Mr. G. W. Woodhouse)	0	1 10	456*†
2	Do.	—	do.	0	1 23	206*†
3	Kotagala group	—	(Encroachment by Mr. G. W. Woodhouse)	1	1 0	231*†
Preliminary plan 1,887. Village—Wadukanda.						
L 215A	Kotagala group	—	Rubber (encroachment by Mr. G. W. Woodhouse)	1	3 23	41*†
Village—Bodawala.						
M 215A	Kotagala group	—	Rubber (encroachment by Mr. G. W. Woodhouse)	5	3 27	36*†
Preliminary plan 3,093. Village—Peherambe.						
4	Karambalehena	—	Rubber (encroachment by Dr. J. P. Supramaniam)	1	2 24	106*†

* Re-advertised.

† Not for sale.

‡ For settlement.

Further particulars regarding these lands can be obtained from the Assistant Government Agent, Kegalla, and their plans from the Surveyor-General.

Colonial Secretary's Office,
Colombo, November 22, 1922.

B. HORSBURGH,
Acting Colonial Secretary.

LAND SALES BY THE SETTLEMENT OFFICER.

NORTH-WESTERN PROVINCE.

No. 6,351, S. O.—On Friday, January 19, 1923, at 12 noon, the Land Settlement Officer will put up for sale or settlement, at Bingiriya Resthouse, the under-mentioned portions of Crown land, on the terms authorized by Government. Five allotments of land situated in the Yagam pattu korale of Katugampola hatpattu division of the Kurunegala District of the North-Western Province.

Lot.	Name of Land.	Name of Claimant.	Description.	Extent.	
				A. R. P.	
Preliminary plan 5,163.—Ratmalawala.					
2	Telambugahayawatta	L. R. Jayamane, Licensed Surveyor, Madampe	Garden	8	1 24
6	Do.	do.	do.	1	3 4
8	Do.	do.	Chena	25	1 28
1	Do.	do.	Garden	0	3 14*
5	Do.	Crown	Garden (reservation for road)	0	0 36*

* For lease only.

Upsset price at Rs. 16 to Rs. 50 per acre. Further information regarding these lands can be obtained from the Land Settlement Officer, and plans of them from the Surveyor-General.

Colonial Secretary's Office,
Colombo, November 22, 1922.

B. HORSBURGH,
Acting Colonial Secretary.

No. 6,352, S. O.—On Tuesday, January 16, 1923, at 12 noon, the Land Settlement Officer will put up for sale or settlement, at Wariyapola Resthouse, the under-mentioned portions of Crown land, on the terms authorized by Government. Three allotments of land situated in the Tissawa korale of Dewameddi hatpattu division of the Kurunegala District of the North-Western Province.

Lot.	Name of Land.	Name of Claimant.	Description.	Extent.	
				A. R. P.	
Preliminary plan 5,169.—Durakatumuluwa.					
8	Migahamullawattehena	H. Vander Poorten	Chena	6	1 28
9	Migahamullewatta	do.	Garden	0	0 24
11	Galagawawatta	do.	do.	2	0 15

Upsset price at Rs. 16 to Rs. 50 per acre. Further information regarding these lands can be obtained from the Land Settlement Officer, and plans of them from the Surveyor-General.

Colonial Secretary's Office,
Colombo, November 22, 1922.

B. HORSBURGH,
Acting Colonial Secretary.

No. 6,353, S. O.—On Tuesday, January 16, 1923, at 12 noon, the Land Settlement Officer will put up for sale or settlement, at Wariyapola Resthouse, the under-mentioned portions of Crown land, on the terms authorized by Government. Four allotments of land situated in the Dewamedde korale of Dewameddi hatpattu division of the Kurunegala District of the North-Western Province.

Lot.	Name of Land.	Name of Claimant.	Description.	Extent.	
				A. R. P.	
Preliminary plan 5,178.—Pennitawa Pahalagama.					
1	Karataparagawahena	H. Vander Poorten	Chena	16	0 29
5	Alutwewaismattehena	do.	do.	18	3 12
8	Pennitawemukalanawatta	do.	Garden	0	1 13
9	Hindaghamullehena	do.	do.	0	1 39

Upsset price at Rs. 16 to Rs. 50 per acre. Further information regarding these lands can be obtained from the Land Settlement Officer, and plans of them from the Surveyor-General.

Colonial Secretary's Office,
Colombo, November 22, 1922.

B. HORSBURGH,
Acting Colonial Secretary.

No. 6,354, S. O.—On Tuesday, January 16, 1923, at 12 noon, the Land Settlement Officer will put up for sale or settlement, at Wariyapola Resthouse, the under-mentioned portions of Crown land, on the terms authorized by Government. Two allotments of land situated in the Tissawa korale of Dewamedhi hatpattu division of the Kurunegala District of the North-Western Province.

Lot.	Name of Land.	Name of Claimant.	Description.	Extent.		
				A.	R.	P.
10	Bogahamullehena	H. Vander Poorten	Garden	2	2	1
15	Do.	do.	Open land	2	0	0

Upset price at Rs. 16 to Rs. 50 per acre. Further information regarding these lands can be obtained from the Land Settlement Officer, and plans of them from the Surveyor-General.

Colonial Secretary's Office,
Colombo, November 22, 1922.

B. HORSBURGH,
Acting Colonial Secretary.

No. 6,355, S. O.—On Wednesday, January 17, 1923, at 12 noon, the Land Settlement Officer will put up for sale or settlement, at Wariyapola Resthouse, the under-mentioned portions of Crown land, on the terms authorized by Government. Eight allotments of lands situated in the Kudagalboda korale of Weudawili hatpattu division of the Kurunegala District of the North-Western Province.

Lot.	Name of Land.	Name of Claimant.	Description.	Extent.		
				A.	R.	P.
B 118	Karambewatta	(1) Pabilis Perera, (2) Allis Perera, both of Tittawela in Kudagalboda korale	Garden	8	2	16
F 118	Do.	do.	Arecanut and chena	0	3	18
H 118	Do.	R. Pabilis Perera	Garden	6	3	19
I 118	Do.	do.	do.	8	1	30
J 118	Timbirigahamullehena <i>alias</i> Karambehena	do.	Chena	13	0	4
C 118	Karambewatta	(1) Pabilis Perera, (2) Allis Perera	Garden	1	0	27*
D 118	Do.	do.	do.	3	0	13*
E 118	Do.	do.	do.	2	2	39*

* For lease only.

Upset price at Rs. 16 to Rs. 50 per acre. Further information regarding these lands can be obtained from the Land Settlement Officer, and plans of them from the Surveyor-General.

Colonial Secretary's Office,
Colombo, November 22, 1922.

B. HORSBURGH,
Acting Colonial Secretary.

No. 6,356, S. O.—On Tuesday, January 16, 1923, at 12 noon, the Land Settlement Officer will put up for sale or settlement, at Wariyapola Resthouse, the under-mentioned portions of Crown land, on the terms authorized by Government. Six allotments of lands situated in the Dewamedhi korale of Dewamedhi hatpattu division of the Kurunegala District of the North-Western Province.

Lot.	Name of Land.	Name of Claimant.	Description.	Extent.		
				A.	R.	P.
20	Siyambalagahamullewatta	H. Vander Poorten	Garden	0	1	19
21	Hindagahamullehena	do.	do.	20	0	24
22	Kolongahamullewatta	do.	do.	1	2	19
23	Nindahena <i>alias</i> Bogahamullehena	do.	Bungalow and grounds	0	0	24
25	Kongahamullehena	(1) H. Vander Poorten, (2) S. Babun Appuhami, (3) A. L. D. Hini Appuhami	Garden	0	3	36
26	Do.	A. L. D. Podi Appuhami	do.	0	2	12

Upset price at Rs. 16 to Rs. 50 per acre. Further information regarding these lands can be obtained from the Land Settlement Officer, and plans of them from the Surveyor-General.

Colonial Secretary's Office,
Colombo, November 22, 1922.

B. HORSBURGH,
Acting Colonial Secretary.

No. 6,357, S. O.—On Tuesday, January 16, 1923, at 12 noon, the Land Settlement Officer will put up for sale or settlement, at Wariyapola Resthouse, the under-mentioned portions of Crown land, on the terms authorized by Government. Ten allotments of land situated in the Tissawa korale of Dewamedhi hatpattu division of the Kurunegala District of the North-Western Province.

Lot.	Name of Land.	Name of Claimant.	Description.	Extent.		
				A.	R.	P.
2	Kahatagahamullehena	H. Vander Poorten	Chena	2	2	24
4	Do.	do.	do.	1	1	0
5	Kongahamullehena	do.	do.	13	1	33
6	Kaluarachchigamekumbura	do.	Paddy field	11	1	12
7	Kahatagahamullehena	do.	Chena (new clearing)	3	1	32
10	Alakolamademudungodawatta	do.	Garden	8	2	8
12	Galagawahena	do.	do.	2	3	30
14	Bogahamullehena	do.	do.	5	1	27
15	Timbirigahakumbura and Maragahakumbura	do.	Paddy field	5	1	30
16	Kolongollahena	do.	Chena	3	1	38

Upset price at Rs. 16 to Rs. 50 per acre. Further information regarding these lands can be obtained from the Land Settlement Officer, and plans of them from the Surveyor-General.

Colonial Secretary's Office,
Colombo, November 22, 1922.

B. HORSBURGH,
Acting Colonial Secretary.

No. 6,358, S. O. — On Tuesday, January 16, 1923, at 12 noon, the Land Settlement Officer will put up for sale or settlement, at Wariyapola Resthouse, the under-mentioned portions of Crown land, on the terms authorized by Government. Two allotments of land situated in the Dewamedikorale of Dewamedihatpattu division of the Kurunegala District of the North-Western Province.

Lot.	Name of Land.	Preliminary plan 5,169.—Nawinna.		Description.	Extent.		
		Name of Claimant.			A.	R.	P.
17	Maragahamullehena	H. Vaner Poorten		Chena	14	0	38
18	Dampitiyakumbura	do.		Paddy field	4	3	18

Upset price at Rs. 16 to Rs. 50 per acre. Further information regarding these lands can be obtained from the Land Settlement Officer, and plans of them from the Surveyor-General.

Colonial Secretary's Office,
Colombo, November 22, 1922.

B. HORSBURGH,
Acting Colonial Secretary.

PROVINCE OF SABARAGAMUWA.

No. 6,359, S. O. — On Friday, January 12, 1923, at 12 noon, the Land Settlement Officer will put up for sale or settlement, at Rambukkana Resthouse, the under-mentioned portions of Crown land, on the terms authorized by Government. Six allotments of land situated in the Walgam pattu of Kinigoda korale division of the Kegalla District of the Province of Sabaragamuwa.

Lot.	Name of Land.	Block survey preliminary plan 96.—Parape.		Description.	Extent.		
		Name of Claimant.			A.	R.	P.
17	Kalukelegorakagahamulahena	Crown		Chena	0	2	39
17BG2	Kalukelehena	Crown, encroachment by Pillagedera Lapaya		Garden	0	0	14
17BG	Do.	Crown		Chena	0	3	6
17CJ	Kalukelegorakagahamulahena	Crown, encroachment by Warusamanayalage Kira and Koruwage Peter Fernando		Garden	0	1	9
55A	Welgalekanda	Crown, applied for by Warusamanayalage Kira		Forest	1	0	7
102	Galeleambagahamulahena	Crown		High jungle	2	1	26

Upset price at Rs. 16 to Rs. 50 per acre. Further information regarding these lands can be obtained from the Land Settlement Officer, and plans of them from the Surveyor-General.

Colonial Secretary's Office,
Colombo, November 22, 1922.

B. HORSBURGH,
Acting Colonial Secretary.

No. 6,360, S. O. — On Friday, January 12, 1923, at 12 noon, the Land Settlement Officer will put up for sale or settlement, at Rambukkana Resthouse, the under-mentioned portions of Crown land, on the terms authorized by Government. Two allotments of land situated in the Walgam pattu of Kinigoda korale division of the Kegalla District of the Province of Sabaragamuwa.

Lot.	Name of Land.	Block survey preliminary plan 150.—Puwakmote.		Description.	Extent.		
		Name of Claimant.			A.	R.	P.
61	Gallindepitiyehena	(1) Konara Mudiyanse Ukku Banda, (2) ditto Ukku Amma, (3) Madige Vidanege Punchi Menika		Chena	0	3	1
1D	Do.	do.		do.	0	1	18

Upset price at Rs. 16 to Rs. 50 per acre. Further information regarding these lands can be obtained from the Land Settlement Officer, and plans of them from the Surveyor-General.

Colonial Secretary's Office,
Colombo, November 22, 1922.

B. HORSBURGH,
Acting Colonial Secretary.

No. 6,361, S. O. — On Thursday, January 11, 1923, at 12 noon, the Land Settlement Officer will put up for sale or settlement, at Rambukkana Resthouse, the under-mentioned portions of Crown land, on the terms authorized by Government. Ten allotments of land situated in the Galboda pattu of Galboda korale division of the Kegalla District of the Province of Sabaragamuwa.

Lot.	Name of Land.	Block survey preliminary plan 164.—Udugama.		Description.	Extent.		
		Name of Claimant.			A.	R.	P.
151	Meegahawalehena	(1) Mohottalage Kiri Banda, (2) ditto Mudiyanse		Chena	0	2	12
166	Betwearambehena	Basnekeralagedera Mudiyanse		do.	1	1	3
183	Moragollehena	Henry William Boyagoda of Kempitikanda estate, Rambukkana		do.	2	1	21
185	Gallendamukalana	do.		Forest	1	1	7
201	Dodangolletennehena	do.		Chena	1	2	38
57	Godagandenikanda or Dambagollehena	do.		Forest	2	1	10
101	Werallagollehena	do.		Chena	1	2	22
154	Pahala-arambehena	do.		do.	0	2	0
141B	Egodapitiyehena	Weerasakera Arachchige Dingiri Banda of Gondawela		do.	0	0	19
141C	Do.	do.		do.	0	0	10

Upset price at Rs. 16 to Rs. 50 per acre. Further information regarding these lands can be obtained from the Land Settlement Officer, and plans of them from the Surveyor-General.

Colonial Secretary's Office,
Colombo, November 22, 1922.

B. HORSBURGH,
Acting Colonial Secretary.

No. 6,362, S. O.—On Thursday, January 11, 1923, at 12 noon, the Land Settlement Officer will put up for sale or settlement, at Rambukkana Resthouse, the under-mentioned portions of Crown land, on the terms authorized by Government. Thirteen allotments of land situated in the Galboda pattu of Galboda korale division of the Kegalla District of the Province of Sabaragamuwa.

Block survey preliminary plan 178.—Makehelwala.

Lot.	Name of Land.	Name of Claimant.	Description.	Extent.		
				A.	R.	P.
112A	Palagala	Crown	Rock	1	0	18
112B	Degalassehena	do.	Chena	0	1	2
122	Baminiyanellehena	do.	do.	0	2	14
128	Muladandagodahena	do.	do.	0	3	9
126	Baminiyamullehena <i>alias</i> Meegahamulahena	do.	do.	0	3	4
127	Diggalabendiahena	do.	do.	0	1	36
22	Ambagahamulahena	do.	do.	0	1	11
99	Ambagahamulakotuwehena	do.	do.	0	0	23
47	Kottekambehena <i>alias</i> Illukbendiyehena	do.	do.	0	0	27
104	Polkotuwehenawatta	do.	Garden	1	1	32
31	Diyadullahena	do.	Chena	0	2	31
35	Diyadulahena	do.	do.	0	1	12
35A	Do.	do.	do.	0	1	5

Upset price at Rs. 16 to Rs. 50 per acre. Further information regarding these lands can be obtained from the Land Settlement Officer, and plans of them from the Surveyor-General.

Colonial Secretary's Office,
Colombo, November 22, 1922.

B. HORSBURGH,
Acting Colonial Secretary.

No. 6,363, S. O.—On Thursday, January 11, 1923, at 12 noon, the Land Settlement Officer will put up for sale or settlement, at Rambukkana Resthouse, the under-mentioned portion of Crown land, on the terms authorized by Government. An allotment of land situated in the Galboda pattu of Galboda korale division of the Kegalla District of the Province of Sabaragamuwa.

Block survey preliminary plan 180.—Dunugama.

Lot.	Name of Land.	Name of Claimant.	Description.	Extent.		
				A.	R.	P.
21	Barandaraudamukalana	Crown, applied for by Mr. C. A. Perera	Forest	13	1	29

Upset price at Rs. 40 per acre. Further information regarding this land can be obtained from the Land Settlement Officer, and plan of it from the Surveyor-General.

Colonial Secretary's Office,
Colombo, November 22, 1922.

B. HORSBURGH,
Acting Colonial Secretary.

No. 6,354, S. O.—On Saturday, January 13, 1923, at 9 A.M., the Land Settlement Officer will put up for sale or settlement, at Rambukkana Resthouse, the under-mentioned portions of Crown land, on the terms authorized by Government. Thirty-one allotments of land situated in the Walgam pattu of Kinigoda korale division of the Kegalla District of the Province of Sabaragamuwa.

Block survey preliminary plan 93.—Gabbala.

Lot.	Name of Land.	Name of Claimant.	Description.	Extent.		
				A.	R.	P.
81½AB	Gulapitakandehena	Agampodidewelalage Rankira, Vidane Duraya	Chena	1	3	0
81½C	Galandabimahena	(1) Agampodiduveyalage Baiya, (2) Ambatenu-duveyalage Sirimala	do.	2	3	3
81½D	Bogahamulakandehena	do.	Plantains	0	1	26
20BF	Nawalahena <i>alias</i> Murutagahamalahena	Warusadeweyalage Lassama	Garden	1	2	21
20AD	Pahalamankadewatta <i>alias</i> Nawalahena	(1) Henry William Boyagoda, (2) Mawana Kana Runa Carupen Chetty	Chena	2	2	29
20AJ	Rukattanagahamulawatta	(1) Jaminigedera Kiriappuwa of Gabbala, (2) Henry William Boyagoda, (3) M. K. R. Carupen Chetty	do.	1	0	26
20AK	Maragahatennewatta	(1) Henry William Boyagoda, (2) M. K. R. Carupen Chetty	Garden	1	0	14
20VI	Siyambalagahamulahena	(1) Henry William Boyagoda, (2) Mawana Kana Runa Carupen Chetty of 41, Sea street, Colombo	Chena	4	1	24
20v3	Bogahamulahena	do.	do.	1	3	8
24V	Maragahamulahena	do.	do.	0	3	39
50A	Belmont estate	do.	Garden	1	0	37
50J	Kalagahamulahena	do.	Chena	0	3	25
50K	Galketiyahena	do.	Plantains	0	3	16
50L	Kolegedarawattahena	do.	Chena	0	2	12
50S	Kosgahamulahena <i>alias</i> Makulugahamulahena	do.	Garden	5	0	36
50AA	Suduhakuruhena	do.	Chena	2	1	18
50AC	Ketakalagahamulahena	do.	do.	2	1	25
50AK	Heraligollehena	do.	Rubber	1	0	28
50AN	Maragahamulahena	do.	Chena and rubber	0	2	32
50AF	Ketakealagahamulahena <i>alias</i> Velungahamulahena	do.	Chena	1	1	14
50AG	Millagahagawahena	do.	do.	1	0	37
50AH	Ritigahamulahena	do.	do.	1	0	39
50AI	Galkotuwehena	do.	do.	1	0	16
58B	Weligodahena	do.	Rock and patana	2	1	32
58C	Welegodahena	do.	do.	0	1	17

Lot.	Name of Land.	Name of Claimant.	Description.	Extent.		
				A.	R.	P.
64D	Gurugalpolewatta or Deniyehena	(1) Henry William Boyagoda, (2) Mawana Kana Runa Carupan Chetty of 41, Sea street, Colombo	Garden	1	1	27
81N]	Rukattanagahamulahena or Siyambalagahamulahena	do.	Chena	0	3	16
58	Batagalakanda <i>alias</i> Weligodahena	Crown	Forest	2	2	32
87	Unagalakele	do.	do.	18	1	0
98	Bogahamulakanda <i>alias</i> Unagalekanda	do.	do.	1	1	0
110	Unagalakandekele	do.	do.	8	1	33

Upset price at Rs. 16 to Rs. 50 per acre. Further information regarding these lands can be obtained from the Land Settlement Officer, and plans of them from the Surveyor-General.

Colonial Secretary's Office,
Colombo, November 22, 1922.

B. HORSBURGH,
Acting Colonial Secretary.

No. 6,365, S. O.—On Friday, January 12, 1923, at 12 noon, the Land Settlement Officer will put up for sale or settlement, at Rambukkana Resthouse, the under-mentioned portions of Crown land, on the terms authorized by Government. Eight allotments of land situated in the Walgam pattu of Kinigoda korale division of the Kegalla District of the Province of Sabaragamuwa.

Block survey preliminary plan 149.—Waligama.

Lot.	Name of Land.	Name of Claimant.	Description.	Extent.		
				A.	R.	P.
274	Diganehena <i>alias</i> Mailagahamulatennewatta	Kaluachchige Mudianse of Waligama	Chena	0	2	17
275	Diganehena	do.	do.	0	0	33
350	Gonamadehena	Heratralalage Kiribanda of Waligama	Low jungle and wela	0	2	31
1½	Tennehena	Crown	Chena	0	1	35
381	Galketiyahena	do.	do.	0	2	16
395B	Harankahatennapillewa	do.	do.	0	1	37
37	Kekulupelahena	do.	do.	1	0	2
37½	Do.	do.	do.	0	1	2

Upset price at Rs. 16 to Rs. 50 per acre. Further information regarding these lands can be obtained from the Land Settlement Officer, and plan of them from the Surveyor-General.

Colonial Secretary's Office,
Colombo, November 22, 1922.

B. HORSBURGH,
Acting Colonial Secretary.

No. 6,366, S. O.—On Thursday, January 11, 1923, at 12 noon, the Land Settlement Officer will put up for sale or settlement, at Rambukkana Resthouse, the under-mentioned portions of Crown land, on the terms authorized by Government. Two allotments of land situated in the Galboda pattu of Galboda korale division of the Kegalla District of the Province of Sabaragamuwa.

Block survey preliminary plan 174.—Waligoda.

Lot.	Name of Land.	Name of Claimant.	Description.	Extent.		
				A.	R.	P.
1D	Ulanakande estate, Barandarahena, and Ingurugalapatana	(1) The Colombo Commercial Co., (2) Weerakodimudiyanseilage Tikiri Banda and others	Rubber and patana	0	0	22
13A	Galpilhillehena	Crown	Railway reservation	0	2	39

Upset price at Rs. 16 to Rs. 50 per acre. Further information regarding these lands can be obtained from the Land Settlement Officer, and their plans from the Surveyor-General.

Colonial Secretary's Office,
Colombo, November 22, 1922.

B. HORSBURGH,
Acting Colonial Secretary.

LAND ACQUISITION NOTICES.

HAVING been duly directed by the Officer Administering the Government of Ceylon, acting under the provisions of Ordinance No. 3 of 1876, section 6, as amended by section 3 of Ordinance No. 10 of 1911, to take order for the acquisition of the following land, required for a public purpose, namely, for Darley road improvements:—

Preliminary plan 18,050—Maradana, Colombo.

Lot.	Name of Land.	Description.	Name of Claimant.	Extent.		
				A.	R.	P.
I	Part of assessment No. 48, right of way	Bare land	His Grace the Archbishop of Colombo and Meera Lebbe Marikar	0	0	0.87

I hereby give public notice, as required by section 7, that the Government proposes to take possession of the above land. All persons interested in the aforesaid land are hereby required to appear personally or by agent before me at the Municipal Office, Colombo, on Saturday, December 16, 1922, at 10 A.M., and to state the nature of their respective interests in the land, and the amount and particulars of their claims to compensation for such interests.

The Municipal Office,
Colombo, November 15, 1922.

T. REID,
Chairman, Municipal Council, and Mayor of Colombo.

HAVING been duly directed by the Governor, with the advice of the Executive Council, acting under the provisions of "The Land Acquisition Ordinance of 1876," section 6, and "The Small Towns Sanitary (Amendment) Ordinance, No. 4 of 1922," section 3, to take order for the acquisition of the following lands, required for a public purpose, namely, for a road to develop the adjoining areas of land at Dehiwala, and render them accessible to light, air, and conservancy carts, to wit:—

Lot.	Name of Land.	Description.	Name of Claimant.	Extent.		
				A.	R.	P.
Preliminary plan 17,544. Village—Dehiwala.						
48	Alutwatta	Contains 20 coconut trees	Miss Hormusjee	0	1	1
49	Do.	Contains 37 coconut trees	do.	0	1	22.25
50	Do.	Contains 12 coconut trees	do.	0	0	13.27
51	Do.	Contains 6 coconut trees	do.	0	0	9
52	Do.	Contains 26 coconut trees	do.	0	1	26.30
53	Do.	Contains 20 coconut trees and a private roadway	Mudaliyar J. L. Peris	0	0	31.93
54	Do.	Contains 9 coconut trees and a private roadway	do.	0	0	8.10
57	Do.	Contains 4 coconut trees and a private roadway	do.	0	0	5
58	Do.	Contains 14 coconut trees and a private roadway	do.	0	0	33.93
59	Do.	Contains portion of a tiled masonry house	D. J. Jayaratna	0	0	5.44
60	Do.	Contains 24 coconut trees	do.	0	0	39.31
61	Do.	Contains 6 coconut trees	do.	0	0	9.11
63	Do.	Contains 3 coconut trees	Mr. Henry de Silva	0	0	8.01
64	Do.	Contains 6 coconut trees	do.	0	0	26.61
65	Do.	Contains 3 coconut trees	Mr. O. R. Direcksze	0	0	18.33
55	Kapu-ela	Ditch	Crown	0	0	8.46
56	Do.	do.	do.	0	0	3.01
62	Do.	do.	do.	0	0	5.11
68	Do.	do.	do.	0	0	0.62
66	Initium road	Roadway	do.	0	0	4.51
67	Do.	do.	do.	0	0	0.62
69	Do.	do.	do.	0	0	0.74
70	Do.	do.	do.	0	0	4.58

I hereby give public notice, as required by section 7, that the Government proposes to take possession of the lands. All persons interested in the aforesaid lands are hereby required to appear personally or by agent before me at this office, on January 10, 1923, at 12 noon, and to state the nature of their respective interests in the lands, and the amount and particulars of their claims to compensation for such interests.

The Kachcheri,
Colombo, November 18, 1922.

J. G. FRASER,
Government Agent.

HAVING been duly directed by the Governor, with the advice of the Executive Council, acting under the provisions of "The Land Acquisition Ordinance of 1876," section 6, to take order for the acquisition of the following lands, required for a public purpose, namely, the improvement of Beliatta junction, to wit:—

Lot.	Name of Land.	Description.	Name of Claimant.	Extent.		
				A.	R.	P.
Supplement A to final village plan 291. Village—Kahawatta.						
174B10A	Beliattakade	Masonry and tiled building and masonry drain	Don Hendrick Wickramanayaka and Don Owis Wickramanayake, both of Beliatta	0	0	0.103
174B11A	Do.	Plinth	do.	0	0	0.036
Extract No. 1 of block survey preliminary plan 308. Village—Puwakdandawa.						
32A	Beliattakade	Building masonry and tiled	Simon Wickramasuriya of Kataluwa	0	0	0.125
32A1	Do.	Open land	do.	0	0	0.015
32B	Beliattakade (boutique No. 260)	Building masonry and tiled	Warnasuriya Weligamage Appu Sinno	0	0	0.075
32C	Beliattakade (boutique No. 259)	do.	P. D. Ratnatunga	0	0	0.3
32D	Beliattakade (boutique No. 258)	Ditto and open land	Simon Wickramasuriya	0	0	0.695
98A	Beliattakade	Building (tiled mud-walled) and open land	Don Hendrick Wickramanayake and Don Owis Wickramanayake	0	0	0.48

I hereby give public notice, as required by section 7, that the Government proposes to take possession of the lands. All persons interested in the aforesaid lands are hereby required to appear personally or by agent before me at Tangalla Resthouse, on December 9, 1922, at 2 P.M., and to state the nature of their respective interests in the lands, and the amount and particulars of their claims to compensation for such interests.

The Kachcheri,
Hambantota, November 13, 1922.

M. A. YOUNG,
Assistant Government Agent.

HAVING been duly directed by the Governor, with the advice of the Executive Council, acting under the provisions of "The Land Acquisition Ordinance of 1876," section 6, to take order for the acquisition of the following lands, required for a public purpose, namely, the construction of the Batticaloa and Trincomalee Light Railway, to wit:—

Lot.	Name of Land.	Description.	Name of Claimant.	Extent.		
				A.	R.	P.
Preliminary plan 5,736. Village—Karuveppankeni.						
1	Puliaditoddam	Low jungle	Mr. S. F. Nagapper and heirs of the late Jonathan Crowther of Batticaloa	2	3	16.9
2	Puliadithona	Stream	do.	0	0	21
3	Puliaditoddam	Garden contains 10 coconut trees 60 years old and 5 kumbuk trees	do.	0	3	27.7

Lot.	Name of Land.	Description.	Name of Claimant.	Extent.		
				A.	R.	P.
4	Navakkenitoddam	Garden contains 3 coconut trees 60 years old and 8 palm trees 60 years old	Mr. D. W. Nagapper of Amirtakali	0	1	38.7
5	Do.	Low jungle	do.	2	1	2.1
6	Do.	Cart track	—	0	0	2.5
Village—Palameenmadu.						
7	Navakkenitoddam	Cart track	—	0	0	3
8	Do.	Low jungle	Mr. D. W. Nagapper of Amirtakali	4	1	17.7
9	Kinneadithona	Stream	do.	0	0	13.7
10	Kinneadithonakkadu	Low jungle	E. Kanapathypillai, K. Sellappah, T. Kandiah, N. Sandanapillai, and S. Seeni	0	3	7.4

I hereby give public notice, as required by section 7, that the Government proposes to take possession of the lands. All persons interested in the aforesaid lands are hereby required to appear personally or by agent before me at the Batticaloa Kachcheri, on December 18, 1922, at 10 A.M., to state the nature of their respective interests in the lands, and the amount and particulars of their claims to compensation for such interests, and to produce the deeds on which they claim the lands.

The Kachcheri,
Batticaloa, November 20, 1922.

L. W. C. SCHRADER,
Government Agent.

HAVING been duly directed by the Governor, with the advice of the Executive Council, acting under the provisions of "The Land Acquisition Ordinance of 1876," section 6, to take order for the acquisition of the following land, required for a public purpose, namely, opening a burial ground in the village of Kirankulam, to wit:—

Lot.	Name of Land.	Description.	Name of Claimant.	Extent.		
				A.	R.	P.
Preliminary plan 5,509. Village—Kirankulam.						
1	Panichchaiady or Mandagathady	Jungle	Mr. E. J. Briggs	2	0	21.3

I hereby give public notice, as required by section 7, that the Government proposes to take possession of the land. All persons interested in the aforesaid land are hereby required to appear personally or by agent before me at the Batticaloa Kachcheri, on December 18, 1922, at 10 A.M., to state the nature of their respective interests in the land, and the amount and particulars of their claims to compensation for such interests, and to produce the documents on which they claim the land.

The Kachcheri,
Batticaloa, November 20, 1922.

L. W. C. SCHRADER,
Government Agent.

HAVING been duly directed by the Governor, with the advice of the Executive Council, acting under the provisions of "The Land Acquisition Ordinance of 1876," section 6, to take order for the acquisition of the following lands, required for a public purpose, namely, the construction of the Batticaloa and Trincomalee Light Railway, to wit:—

Lot.	Name of Land.	Description.	Name of Claimant.	Extent.		
				A.	R.	P.
Preliminary plan 5,739. Village—Maddikali, within the Local Board limits of Batticaloa.						
1	Kinneadithonaikkadu	Cart track	—	0	0	20.08
2	Palaiatuvempukkadu	Low jungle	E. Kanapathippillai, K. Sellappah, T. Kandiah, N. Sandanapillai, and S. Seeni	0	0	26.2

I hereby give public notice, as required by section 7, that the Government proposes to take possession of the lands. All persons interested in the aforesaid lands are hereby required to appear personally or by agent before me at the Batticaloa Kachcheri, on December 18, 1922, at 10 A.M., to state the nature of their respective interests in the lands, and the amount and particulars of their claims to compensation for such interests, and to produce the deeds or other documents which they have in support of their claim to the lands.

The Kachcheri,
Batticaloa, November 20, 1922.

L. W. C. SCHRADER,
Government Agent.

HAVING been duly directed by the Governor, with the advice of the Executive Council, acting under the provisions of "The Land Acquisition Ordinance of 1876," section 6, to take order for the acquisition of the following land, required for a public purpose, namely, for the bed of the Kudawewa tank, to wit:—

Lot.	Name of Land.	Description.	Name of Claimant.	Extent.		
				A.	R.	P.
Supplement A to final village plan 374.—Village—Eliyadiwulwewa.						
1G	Kudawewaihala-aluthena	Chena	Banda Vel-Vidanage Menikhamy	1	0	0

I hereby give public notice, as required by section 7, that the Government proposes to take possession of the land. All persons interested in the aforesaid land are hereby required to appear personally or by agent before me at the Anuradhapura Kachcheri, on December 20, 1922, at 1 P.M., and to state the nature of their respective interests in the land, and the amount and particulars of their claims to compensation for such interests.

The Kachcheri,
Anuradhapura, November 20, 1922.

C. C. WOOLLEY,
for Government Agent.

HAVING been duly directed by the Governor, with the advice of the Executive Council, acting under the provisions of "The Land Acquisition Ordinance of 1876," section 6, to take order for the acquisition of the following lands, required for a public purpose, namely, for the erection of a public latrine at Lunugala, to wit :—

Lot.	Name of Land.	Description.	Name of Claimant.	Extent.		
				A.	R.	P.
Preliminary plan 2,259. Village—Udapanguwa in Pattipola korale.						
1	Kuruvikumburewatta	Chena	L. D. N. Alwis Appuhami	0	2	31.4
2	Do.	do.	do.	0	0	2.9

I hereby give public notice, as required by section 7, that the Government proposes to take possession of the lands. All persons interested in the aforesaid lands are hereby required to appear personally or by agent before me at Badulla Kachcheri, on December 13, 1922, at 1.30 P.M., and to state the nature of their respective interests in the lands, and the amount and particulars of their claims to compensation for such interests.

The Kachcheri,
Badulla, November 16, 1922.

R. A. G. FESTING,
Government Agent.

HAVING been duly directed by the Governor, with the advice of the Executive Council, acting under the provisions of "The Land Acquisition Ordinance of 1876," section 6, to take order for the acquisition of the following lands, required for a public purpose, namely, pasture land at Batuwatta, to wit :—

Lot.	Name of Land.	Description.	Name of Claimant.	Extent.		
				A.	R.	P.
Preliminary plan 3,156. Village—Batuwatta.						
1	Nathnaranwelgalehena	Owita	W. M. Punchibanda, Korala, J. R. Amarasekera, Mrs. P. B. S. Meedeniya, heirs of E. H. Amara-sekera	0	2	24
2	Do.	do.	do.	0	2	22.3
3	Do.	do.	do.	0	0	30.3
4	Do.	Owita (reservation along Gansabhawa road)	Crown	0	1	10.9

I hereby give public notice, as required by section 7, that the Government proposes to take possession of the lands. All persons interested in the aforesaid lands are hereby required to appear personally or by agent before me at the Kegalla Kachcheri, on January 16, 1923, at 10 A.M., and to state the nature of their respective interests in the lands, and the amount and particulars of their claims to compensation for such interests.

The Kachcheri,
Kegalla, November 13, 1922.

G. S. WODEMAN,
Assistant Government Agent.