

Ceylon Government Gazette

Published by Authority.

No. 7,299 — FRIDAY, DECEMBER 1, 1922.

Part III.—Lands.

Separate paging is given to each Part in order that it may be filed separately.

	PAGE		PAGE		PAGE
Land Settlement Notices :—		Land Sales by the Government Agents :—		Land Sales by the Settlement Officer :—	
Preliminary Notices ..	1541	North-Western Province ..	—	Northern Province ..	—
Final Orders ..	1549	North-Central Province ..	—	Eastern Province ..	—
Land Sales by the Government Agents :—		Province of Uva ..	1569	North-Western Province ..	1573
Western Province ..	—	Province of Sabaragamuwa ..	—	North-Central Province ..	—
Central Province ..	—	Land Sales by the Settlement Officer :—		Province of Uva ..	—
Southern Province ..	1565	Western Province ..	—	Province of Sabaragamuwa ..	—
Northern Province ..	—	Central Province ..	1570	Land Acquisition Notices ..	1574
Eastern Province ..	1568	Southern Province ..	—	Land Resumption Notices ..	—

PRELIMINARY NOTICES.

Colombo Notice No. 8,231.

Notice under "The Waste Lands Ordinances of 1897, 1899, 1900, and 1903."

TAKE notice that unless within three months from December 1, 1922, the persons, if any, who claim any interest in the lands hereinafter mentioned or in any one or more of such lands or to some interest therein make claim in person or in writing to the said lands or to any of them or to some interest therein to W. T. Stace, Esq., Special Officer appointed under section 28 of "The Waste Lands Ordinances of 1897, 1899, 1900, and 1903," at his office at Colombo :

Such Special Officer, in pursuance of the powers vested in him by the said Ordinances, will declare by writing under his hand that the said lands, or such of them as to which no claim has been made, are the property of the Crown.

W. T. STACE,
Special Officer.

NOTE.—A claim to a right of way over the said lands or any of them is a claim to an interest in the land or lands.

Description of the Lands referred to.

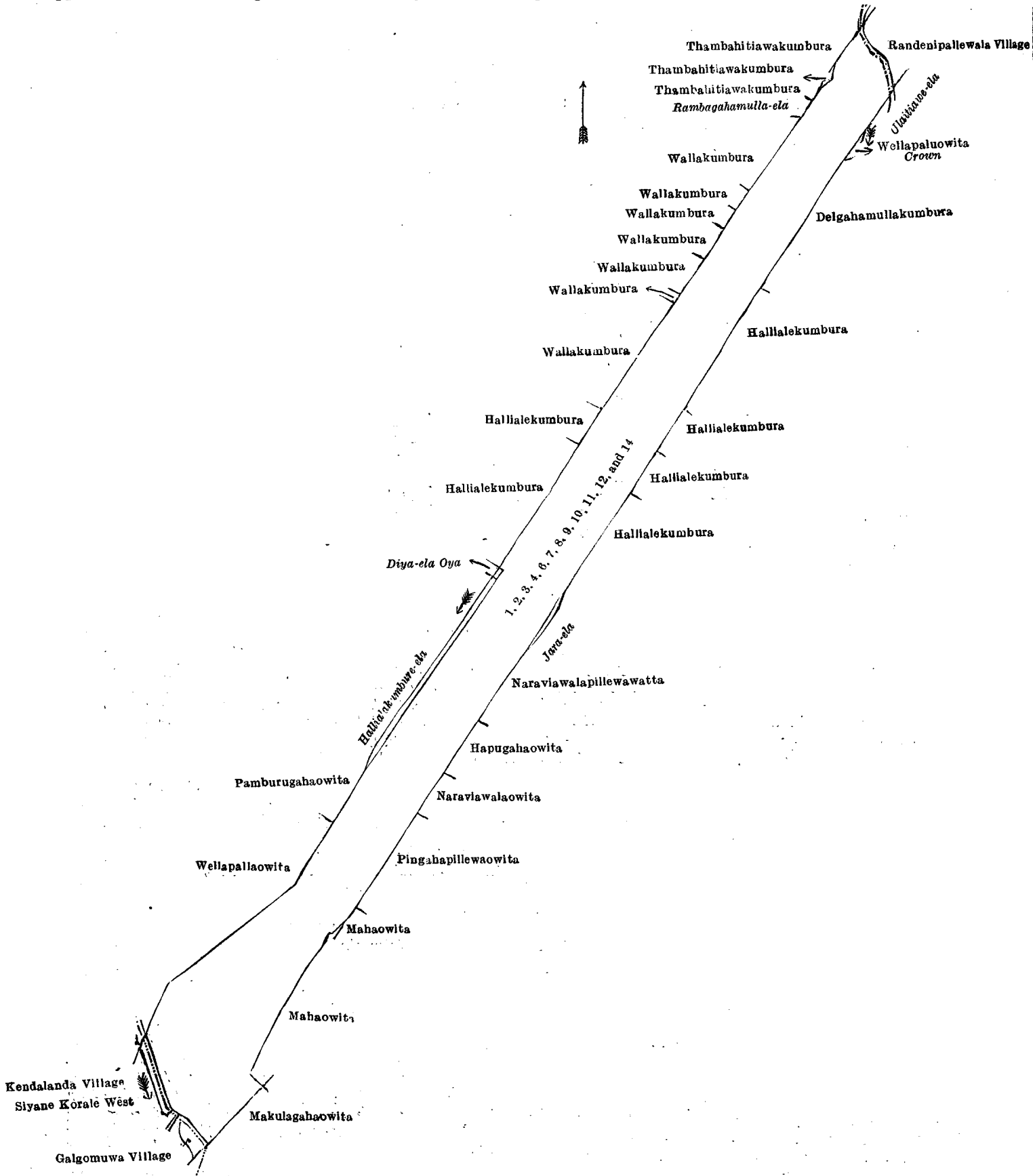
The following lots situated in the village of Midellawala, in the Yatigaha pattuwa of the Hapitigam korale of the Negombo District, in the Western Province, as described in the annexed diagram :—

Preliminary plan 16,144.

Lot.	Name of Land.	Extent, A. R. P.	Lot.	Name of Land.	Extent, A. R. P.
1 ..	Wellapallaowita and Wellakumbura	7 2 24.25	9 ..	Hallialekumbura	0 0 3.12
2 ..	Wellapallaowita ..	0 0 6	10 ..	Do.	0 0 4.50
3 ..	Do. ..	0 0 12.62	11 ..	Nariawalapillewa ..	0 0 0.88
4 ..	Wallakumbura ..	0 0 0.56	12 ..	Pingahapillewaowita	0 0 1.62
6 ..	Delgahakumburamulla	0 0 5.25	14 ..	Makulagahaowita	0 0 8.75
7 ..	Hallialekumbura ..	0 0 10			
8 ..	Do. ..	0 0 3.06			8 0 0.41

and bounded as follows : on the north by the Diya-elaoya, Hallialekumbura claimed by K. Joronis Appu and others, Hallialekumbura claimed by K. Leanchi Hamy and another, Wallakumbura claimed by S. Davith Singho and others, Wallakumbura claimed by A. Marthelis Appu and others, Wallakumbura claimed by K. Haramanis and others, Wallakumbura claimed by S. Arachchi Appu and others, Wallakumbura claimed by S. Kiritenna and others, Wallakumbura claimed by P. Mancho Nona, Wallakumbura claimed by G. Pody Singho and others, the Ram.bagahamulla-ela, Tambahitiyawakumbura claimed by Yaonis Appu and others, Thambahitiyawakumbura (encroachment by Gaspe Subaseris and others) claimed by the Ceylon Government Railway, Thambatiawekumbura claimed by G. Yaonis Appu and others, the village limit of Randeni-pillawala ; on the east by the village limit of Randeni-pallewala, the Ulutiawe-ela, Wellapaluowita belonging to the Crown, Delgahamullakumbura claimed by S. Mohoti Appu, Hallialekumbura claimed by S. Davith Singho and others, Hallialekumbura claimed by K. Gunasekera, Hallialekumbura claimed by K. Babanissa and others, Hallialekumbura claimed by the heirs

of W. Carolis Singho and others ; on the south by Hallialekumbura claimed by the heirs of W. Carolis Singho and others, the Jara-ela, Naraviawalapillewawatta claimed by S. Punchi Appuhamy and others, Hapugahaowita claimed by S. Davith Singho and others, Naraviawalaowita claimed by K. Kirietana, Pingahapillewaowita claimed by K. Janis Appu and others, Mahaowita claimed by Y. Sinchia and others, Mahaowita claimed by the Ceylon Government Railway, Makulagahaowita claimed by the heirs of K. Haramanis and others, the village limit of Galgomuwa, the boundary of the Siyane korale west, the village limit of Kendalanda ; on the west by the village limit of Kendalanda, Wellapallaowita claimed by L. Peris Appu and others, Pamburugahaowita claimed by S. Davith Singho, the Hallielakumbura-ela.



Surveyor-General's Office,
Colombo, October 19, 1922.

Scale of 4 Chains to an Inch.
Colombo S. O. 5—1922.

C. H. VINCE,
for Surveyor-General.

Kurunegala Notice No. 8,232.

Notice under "The Waste Lands Ordinances of 1897, 1899, 1900, and 1903."

TAKE notice that unless within three months from December 1, 1922, the persons, if any, who claim any interest in the lands hereinafter mentioned or in any one or more of such lands or to some interest therein make claim in person or in writing to the said lands or to any of them or to some interest therein to N. A. Hampton, Esq., Special Officer appointed under section 28 of "The Waste Lands Ordinances of 1897, 1899, 1900, and 1903," at his office at Colombo :

Such Special Officer, in pursuance of the powers vested in him by the said Ordinances, will declare by writing under his hand that the said lands, or such of them as to which no claim has been made, are the property of the Crown.

N. A. HAMPTON,
Special Officer.

NOTE.—A claim to a right of way over the said lands or any of them is a claim to an interest in the land or lands.

Description of the Lands referred to.

The following lots situated in the village of Yapahuwa, in the Pahalawisideke korale of the Wannī hatpattu of the Kurunegala District, in the North-Western Province, as described in the annexed diagram :—

Block survey preliminary plan 1,888.

Lot.	Name of Land.	Extent, A. R. P.	Lot.	Name of Land.	Extent, A. R. P.
1 ..	Yapahuwakanda (rock)	23 3 36	29 ..	Hikgahamulahena ..	3 0 27
2 ..	Galmadurahena ..	8 3 36	30 ..	Gansabhawa road and reservation ..	2 2 21
3 ..	Gansabhawa road and reservation ..	1 1 39	31 ..	Munamalgahamulahena (reservation for tank bund) ..	0 1 12
4 ..	Gansabhawa road (part of)	0 2 2	32 ..	Kongahamulawewa (tank and bund) ..	1 3 26
5 ..	Nabodawewahena ..	10 2 5	35 ..	Elagawahena (sanitary reserve) ..	1 0 17
6 ..	Nabodawewa (tank and bund)	2 2 23	38 ..	Yapahuwa-ela (part of stream)	1 1 9
7 ..	Wewapaulahena (reservation for tank bund)	0 2 13	42 ..	Munamalgahamulaminiptaniya (cemetery)	1 0 6
10 ..	Diggallahenyaya ..	9 1 4	43 ..	Approach road to cemetery ..	0 0 17
12 ..	Gansabhawa road ..	0 0 35	44 ..	Munamalgahawewa (tank and bund) (abandoned) ..	1 2 10
13 ..	Footpath ..	0 0 5	45 ..	Walinguruwelahena (reservation for tank bund) ..	0 1 18
14 ..	Diya-agala and bemma (moat)	1 0 8	46 ..	Walinguruwelahenyaya ..	27 1 32
16 ..	Kandapaulakele ..	1 3 21	48 ..	Walinguruwelapokuna (water-hole) ..	0 1 6
17 ..	Diya-agala and bemma (moat)	7 3 27	55 ..	Yapahuwa-ela ..	0 1 26
19 ..	Munamalgahamulahenyaya	19 2 10	58 ..	Yapahuwa-ela (part of stream)	0 1 26
22 ..	Yapahuwawewa (tank and bund) (abandoned) ..	18 2 9			
24 ..	Dambuwarewewa-ela (stream) (dry)	0 0 9			
26 ..	Kandapaulahena ..	14 0 24			
27 ..	Wewapaulahena (reservation for tank bund)	0 3 18			
28 ..	Do. (do.)	4 1 30			
					168 3 7

and bounded as follows : on the north by the village limit of Dunupotagama, part of Gansabhawa road (the village limit of Dunupotagama), the village limit of Pailigama, the Dambuwarewewa-ela, the village limit of Pailigama ; on the east by the boundary limit of Katuwana korale, part of Yapahuwa-ela ; on the south by part of Yapahuwa-ela, the boundary limit of Katuwana korale ; on the west by the boundary limit of Katuwana korale, the village limit of Dunupotagama.

NOTE.—The following lots lying within the above-mentioned boundaries are excluded from this notice, and their aggregate acreage of 96 acres 2 roods and 28 perches is not included in the acreage of 168 acres 3 roods and 7 perches given above :—

Block survey preliminary plan 1,888.

Lot.	Name of Land.	Extent, A. R. P.	Lot.	Name of Land.	Extent, A. R. P.
8 ..	Kahatagahawatta ..	2 0 10	40 ..	Meegahamulawatta ..	0 3 18
9 ..	Godakotuawawelyaya ..	9 3 22	41 ..	Kongahamulawatta ..	0 3 36
11 ..	Nugagahamulawatta (T. P. 168,469) ..	5 0 8	47 ..	Kongahakumbura ..	0 3 19
15 ..	Yapahuwawapansalawatta (T. P. 80,165)	26 0 0	49 ..	Meegahamulakamata (threshing floor)	0 1 0
18 ..	Nugagahamulawatta ..	0 1 12	50 ..	Walinguruwela ..	4 0 22
20 ..	Do. ..	0 0 20	51 ..	Walinguruwelawatta ..	0 0 23
21 ..	Do. ..	0 2 8	52 ..	Do. ..	2 0 13
23 ..	Thawallakumbura ..	8 0 35	53 ..	Galagawawatta ..	0 3 8
25 ..	Kotuwakumbura ..	1 2 12	54 ..	Walinguruwela ..	0 3 30
33 ..	Kadurugahawatta ..	0 2 16	56 ..	Pahalawelyaya ..	7 2 18
34 ..	Walinguruwela and Tuttiripitiyewelyaya ..	10 2 17	57 ..	Pinkumbura (T. P. 80,166)	4 3 29
36 ..	Elagawawatta ..	0 1 39	59 ..	Pahalawelehena ..	0 2 37
37 ..	Talgahawatta ..	5 3 26			
39 ..	Elagawawatta ..	0 3 30			
					96 2 28

[For Diagram see page 1544.]

Kurunegala Notice No. 8,233.

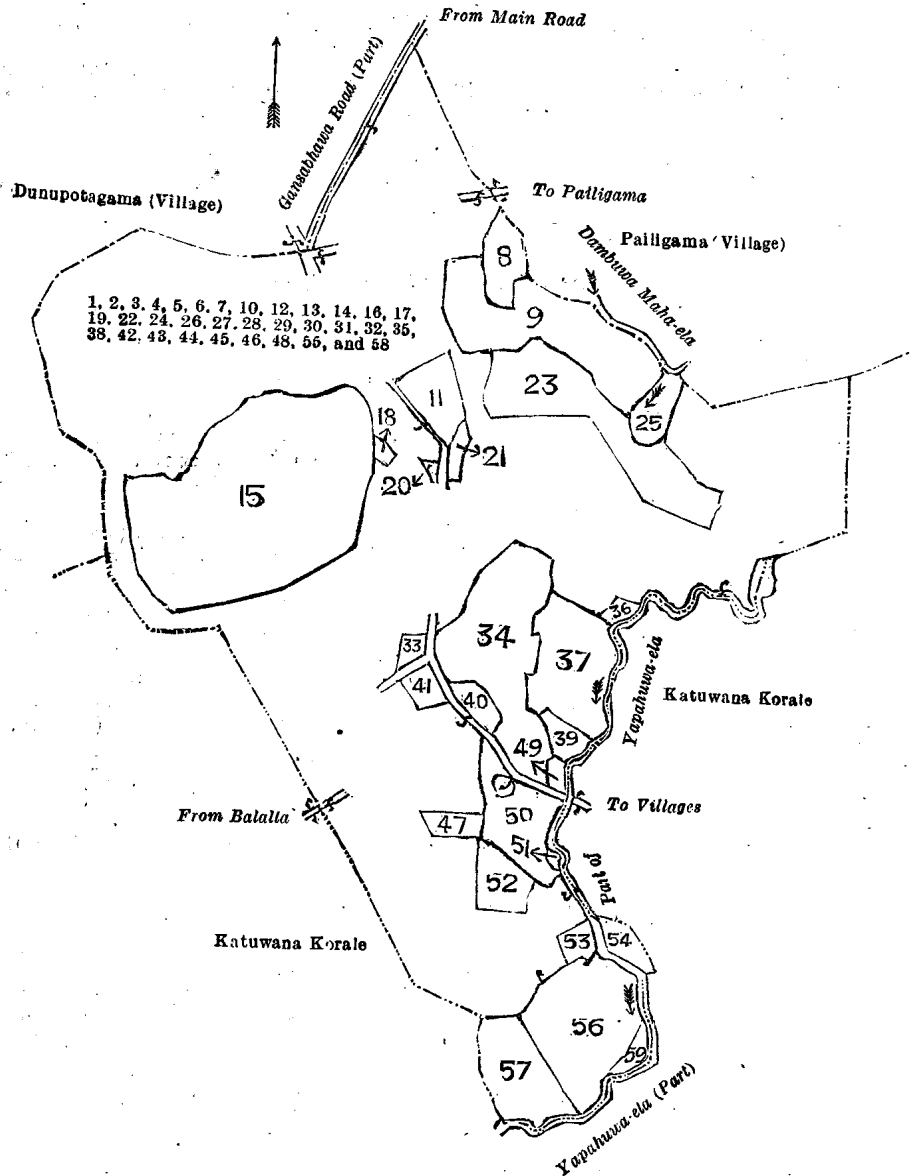
Notice under "The Waste Lands Ordinances of 1897, 1899, 1900, and 1903."

TAKE notice that unless within three months from December 1, 1922, the persons, if any, who claim any interest in the lands hereinafter mentioned or in any one or more of such lands or to some interest therein make claim in person or in writing to the said lands or any of them or to some interest therein to N. A. Hampton, Esq., Special Officer appointed under section 28 of "The Waste Lands Ordinances of 1897, 1899, 1900, and 1903," at his office at Colombo :

Such Special Officer, in pursuance of the powers vested in him by the said Ordinances, will declare by writing under his hand that the said lands, or such of them as to which no claim has been made, are the property of the Crown.

N. A. HAMPTON,
Special Officer.

NOTE.—A claim to a right of way over the said lands or any of them is a claim to an interest in the land or lands.



Surveyor-General's Office,
Colombo, October 17, 1922.

Scale of 16 Chains to an Inch.

Kurunegala S. O. 73—1922.

A. J. WICKWAR,
for Surveyor-General.

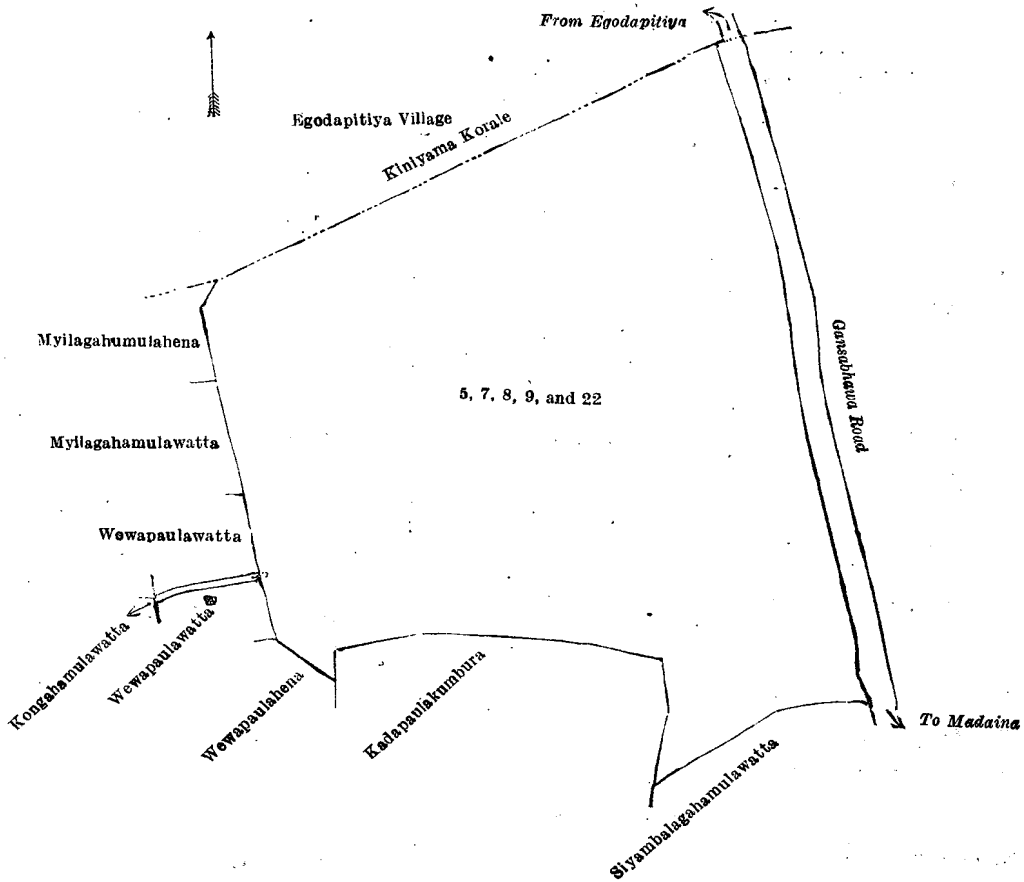
Description of the Lands referred to.

The following lots situated in the village of Welangolla, in the Giratalane korale of the Dewamedi hatpattu of the Kurunegala District, in the North-Western Province, as described in the annexed diagrams :—

I.—Block survey preliminary plan 1,808.

Lot.	Name of Land.	Extent, A. R. P.	Lot.	Name of Land.	Extent, A. R. P.
5	Dewata (path)	0 0 5	9	Bogahamulahena	1 2 20
7	Kongahamulahenyaya (reservation for tank bund)	1 0 30	22	Siyambalagahamulahena	0 1 4
8	Wellangollewewa (tank and bund)	10 1 38			13 2 17

and bounded as follows : on the north by the boundary of the Kinyama korale (the village limit of Egodapitiya) ; on the east by the Gansabhawa road from Egodapitiya to Madaina ; on the south by Siyambalagahamulawatta claimed by Atapattu Mudiyansele Kiri Banda and others, Kadapaulakumbura claimed by Atapattu Mudiyansele Ran Menika and others ; on the west by Wewapaulahena claimed by Atapattu Mudiyansele Ran Menika, Wewapaulawatta claimed by ditto, Kongahamulawatta claimed by Atapattu Mudiyansele Appuhamy, Wewapaulawatta claimed by Atapattu Mudiyansele Menikhami, Mylagahamulawatta claimed by Atapattu Mudiyansele Menikhami, Mylagahamulawatta claimed by ditto.



Surveyor-General's Office,
Colombo, August 28, 1922.

Scale of 4 Chains to an Inch.

C. H. VINCE,
for Surveyor-General.

II.—Block survey preliminary plan 1,808.

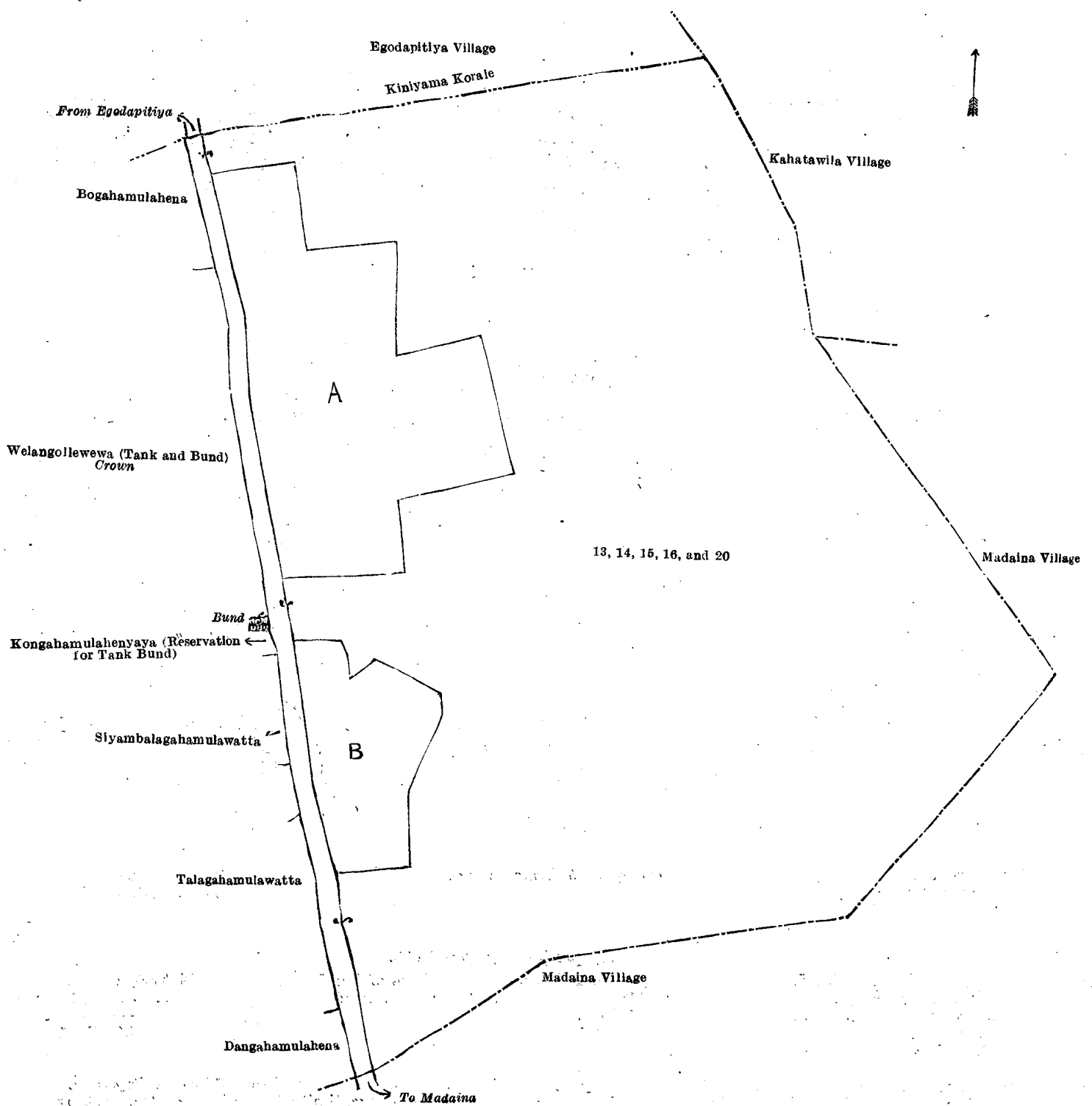
Lot.	Name of Land.	Extent, A. R. P.	Lot.	Name of Land.	Extent, A. R. P.
13 ..	Kahapokunehenyaya	.. 32 1 37	20 ..	Gansabhwa road	.. 1 1 22
14 ..	Kahapokunehena (cemetery)	.. 0 0 29			
15 ..	Kahapokunehenyaya	.. 1 2 12			
16 ..	Gasabhwa road	.. 0 2 29			
					36 1 9

and bounded as follows : on the north by the boundary of the Kiniyama korale (the village limit of Egodapitiya) ; on the east by the village limits of Kahatawila and Madaina ; on the south by the village limit of Madaina ; on the west by Dangahumulahena claimed by Atapattu Mudiyansele Kiri Banda and others, Talagahumulawatta claimed by Atapattu Mudiyansele Ran Menika and others, Siyambalagahumulawatta claimed by Atapattu Mudiyansele Kiri Banda and others, Kongahumulahenyaya (reservation for tank bund) claimed by Atapattu Mudiyansele Kiri Banda and others, Wellangollewewa (tank and bund) claimed by the Crown, Bogahumulahena claimed by Atapattu Mudiyansele Kiri Banda and others.

NOTE.—The following lots lying within the above-mentioned boundaries are excluded from this part of the notice, and their aggregate acreage of 7 acres and 11 perches is not included in the acreage of 36 acres 1 rood and 9 perches given above :—

Block survey preliminary plan 1,808.

Lot.	Name of Land.	Extent, A. R. P.	Lot.	Name of Land.	Extent, A. R. P.
A 10 ..	Palugahumulawatta	.. 0 3 32	A 13B ..	Hikgahumulahena	.. 1 0 2
A 11 ..	Kahatagahumulawatta	.. 1 0 6	B 17 ..	Kajugahumulawatta	.. 0 2 0
A 11A ..	Bogahumulawatta	.. 0 2 2	B 18 ..	Siyambalagahumulawatta	.. 1 0 11
A 11B ..	Kajugahumulawatta	.. 0 1 21	B 19 ..	Siyambalagahumulakotuwa	.. 0 0 29
A 12 ..	Kahatagahumulawatta	.. 0 2 21			
A 13A ..	Bogahumulahena	.. 0 3 7			
					7 0 11



Surveyor-General's Office,
Colombo, August 28, 1922.

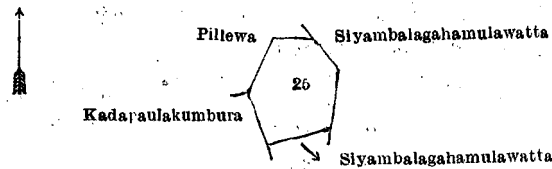
Scale of 4 Chains to an Inch.

C. H. VINCE,
for Surveyor-General.

III.—Block survey preliminary plan 1,808.

Lot.	Name of Land.	Extent, A. R. P.
25	Nitullagahamulapataha (water-hole)	0 1 15

and bounded as follows : on the north by Pillewa claimed by Atapattu Mudiyansele Ran Menika and others, Siyambalagahamulawatta claimed by Atapattu Mudiyansele Kiri Banda and others ; on the east by Siyambalagahamulawatta claimed by Atapattu Mudiyansele Kiri Banda and others ; on the south by Siyambalagahamulawatta claimed by Atapattu Mudiyansele Kiri Banda and others ; on the west by Kadapaulakumbura claimed by Atapattu Mudiyansele Ran Menika and others, Pillewa claimed by ditto.



Surveyor-General's Office,
Colombo, August 28, 1922.

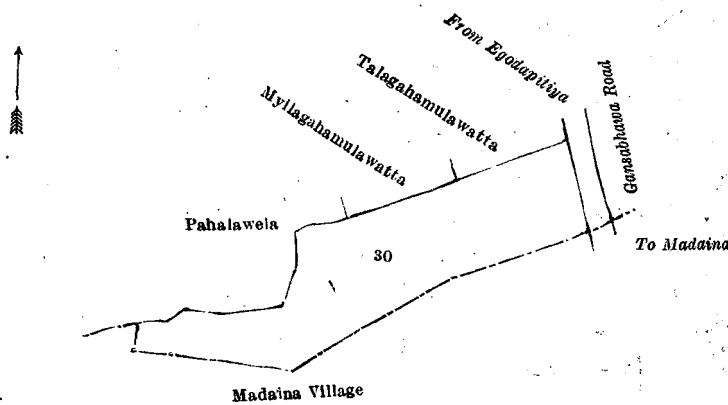
Scale of 4 Chains to an Inch.

C. H. VINCE,
for Surveyor-General.

IV.—Block survey preliminary plan 1,808.

Lot.	Name of Land.	Extent, A. R. P.
30	Dangahamulahena	1 3 0

and bounded as follows : on the north by Pahalawela claimed by Atapattu Mudiyansele Kiri Banda and others, Myilagamulawatta claimed by Atapattu Mudiyansele Kiri Banda, Talagamulawatta claimed by Atapattu Mudiyansele Ran Menika and others ; on the east by the Gansabhawa road from Egodapitiya to Madaina, the village limit of Madaina ; on the south by the village limit of Madaina ; on the west by the village limit of Madaina, Pahalawela claimed by Atapattu Mudiyansele Kiri Banda and others.



Surveyor-General's Office,
Colombo, August 28, 1922.

Scale of 4 Chains to an Inch.

C. H. VINCE,
for Surveyor-General.

Kurunegala S. O. 74—1922.

Kurunegala Notice No. 8,234.

Notice under "The Waste Lands Ordinances of 1897, 1899, 1900, and 1903."

TAKE notice that unless within three months from December 1, 1922, the persons, if any, who claim any interest in the lands hereinafter mentioned or in any one or more of such lands or to some interest therein make claim in person or in writing to the said lands or any of them or to some interest therein to N. A. Hampton, Esq., Special Officer appointed under section 28 of "The Waste Lands Ordinances of 1897, 1899, 1900, and 1903," at his office at Colombo :

Such Special Officer, in pursuance of the powers vested in him by the said Ordinances, will declare by writing under his hand that the said lands, or such of them as to which no claim has been made, are the property of the Crown.

N. A. HAMPTON,
Special Officer.

NOTE.—A claim to a right of way over the said lands or any of them is a claim to an interest in the land or lands.

Description of the Lands referred to.

The following lots situated in the village of Dampellessegama, in the Pahalawisideke korale of the Wannu hatpattu of the Kurunegala District, in the North-Western Province, as described in the annexed diagram :—

Block survey preliminary plan 1,883.

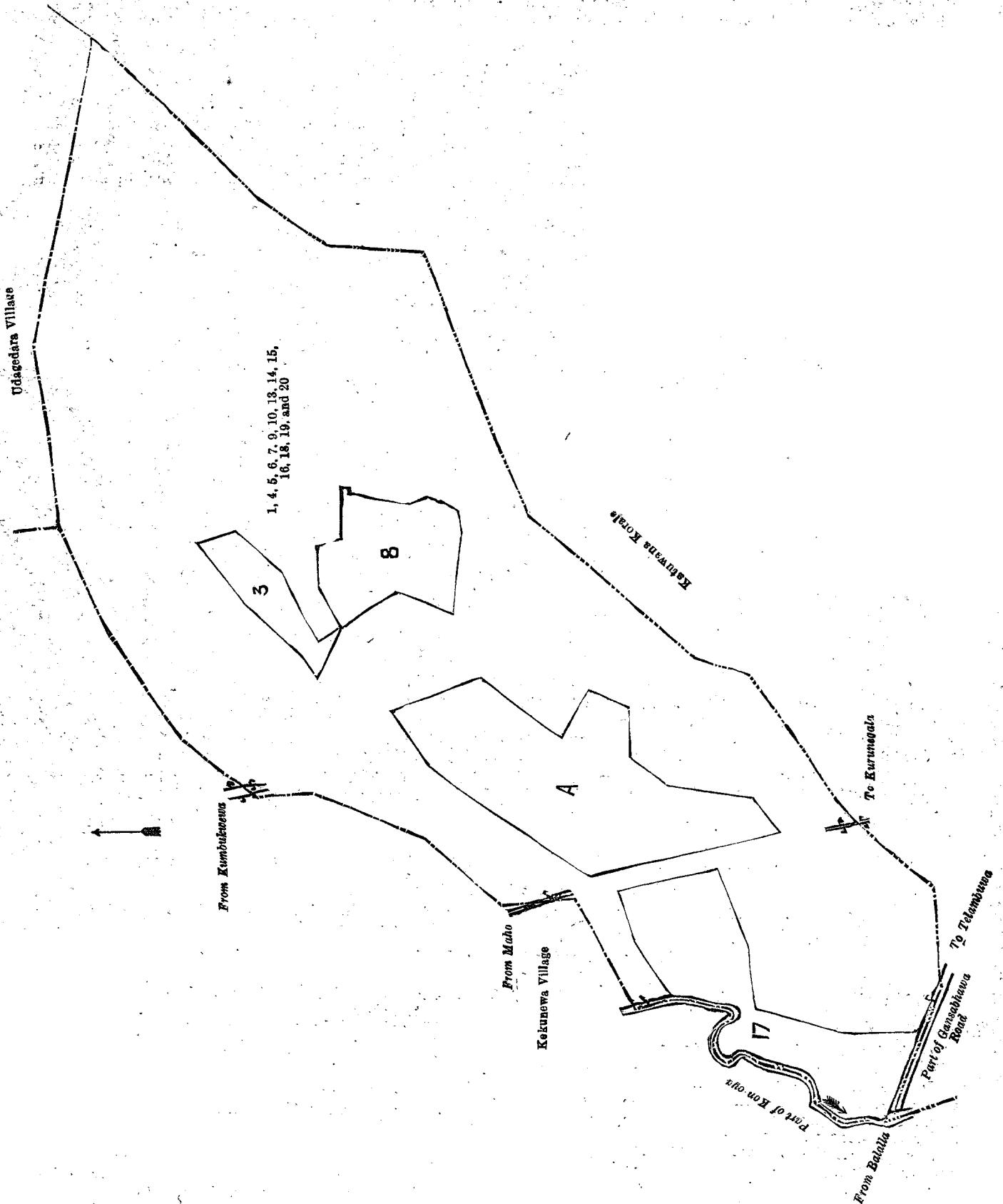
Lot.	Name of Land.	Extent, A. R. P.	Lot.	Name of Land.	Extent, A. R. P.
1	Railway line and reservation	2 1 8	13	Kongahamulahena (reservation for tank bund)	0 0 26
4	Nugagahamulahena (reservation for tank bund)	0 1 19	14	Meeegahamulahena	4 3 37
5	Hirigattewewa (abandoned tank and bund)	0 3 15	15	Pahalakumburaismatthehena	1 1 18
6	Ulpotewatta, Kongahamulahena, Ulpotehena, Palugahamulahena	74 1 36	16	Gansabhawa road (road and reservation)	0 2 5
7	Ulpotewewa (tank and bund)	2 1 9	18	Pahalakumburaismatthehena	10 3 31
9	Dampellessegamwewa (tank and bund)	5 0 15	19	Part of Gansabhawa road	0 0 35
10	Kongahamulahena (reservation for tank bund)	0 0 25	20	Part of Kon-oya (dry stream)	0 1 27
					104 0 26

and bounded as follows : on the north by the village limit of Kekunewa, the village limit of Udagedera ; on the east by the boundary of the Katuwana korale ; on the south by the boundary of the Katuwana korale, part of Gansabhawa road from Telambuwa to Balalla ; on the west by part of Kon-oya, the village limit of Kekunewa.

NOTE.—The following lots lying within the above-mentioned boundaries are excluded from this notice and their aggregate acreage of 26 acres 2 roods and 26 perches is not included in the acreage of 104 acres and 26 perches given above:—

Block survey preliminary plan 1,883.

Lot.	Name of Land.	Extent, A. R. P.	Lot.	Name of Land.	Extent, A. R. P.
3	Hiriketiwela	1 3 23	A 12	Kadurugahakumbura, Dangahamulakumbura, Gedaragawa wipela, Meegahamulakumbura, Webodakumbura	11 0 24
8	Ulpotewela	4 2 13			
17	Pahalagalakumbura	8 0 10			
A 11	Karambagahamulawatta	0 3 36			26 2 26



Surveyor-General's Office,
Colombo, October 17, 1922.

Scale of 8 Chains to an Inch.
Kurunegala S. O. 75—1922.

A. J. WICKWAR,
for Surveyor-General.

FINAL ORDERS.

Kurunegala S. O. No. 3,289.

Order under Section 4, Sub-section (1), of "The Waste Lands Ordinances of 1897, 1899, 1900, and 1903."

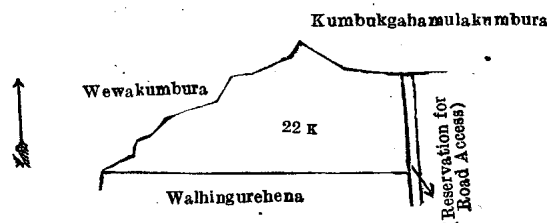
In the matter of the land commonly called or known as Walhingurehena, situate in the village of Ihalakalugamuwa, in the Katugampola korale south of the Katugampola hatpattu of the Kurunegala District, in the North-Western Province, and of "The Waste Lands Ordinances of 1897, 1899, 1900, and 1903."

WHEREAS in pursuance of section 1 of the said Ordinances it was duly declared and notified on the 13th day of February, 1920, that if no claim to the land commonly called or known as Walhingurehena, situate in the village of Ihalakalugamuwa, in the Katugampola korale south of the Katugampola hatpattu of the Kurunegala District, in the North-Western Province, containing in extent 1 acre and 6 perches, and shown as lot 22k in block survey preliminary plan 984 and in the annexed diagram, was made to Norman Albert Hampton, Special Officer appointed under section 28 of the said Ordinances, within the period of three months from the date specified in the said notice, such land would be declared the property of the Crown, and dealt with on account of the Crown (*vide* Notice No. 7,483):

And whereas Loku Hendaripurage Puncha made claim thereto, and Mungo Tennent Archibald and I, Norman Albert Hampton, Special Officers appointed under section 28 of the said Ordinances, made due inquiry into such claim, and whereas the said claimant and I, Norman Albert Hampton, one of the aforesaid Special Officers, with the consent of His Excellency the Governor, came to an agreement in writing dated the 6th day of April, 1921, concerning the said land, under section 4, sub-section (1), of the said Ordinances, whereby it was agreed that the said claimant should be declared the purchaser of the said land upon payment, on or before the 6th day of August, 1921, to the Government Agent at Kurunegala or to the Settlement Officer, of a sum of Rupees Eighteen only (Rs. 18), as the purchase amount of the said land, and whereas the said amount has been duly paid by the said claimant, he is hereby, in pursuance of the agreement aforementioned, declared to be the purchaser of the said land, as more fully described herein below.

Description of the Land referred to.

The land commonly called or known as Walhingurehena, situate in the village of Ihalakalugamuwa, in the Katugampola korale south of the Katugampola hatpattu of the Kurunegala District, in the North-Western Province, and containing in extent 1 acre and 6 perches, and shown as lot 22k in block survey preliminary plan 984 and in the annexed diagram; and bounded as follows: on the north by Wewakumbura claimed by Ranatunga Mudalige Hendrick Singho and others, Kumbukgahamulakumbura claimed by Alutdurage Arlina and others; on the east by the reservation for road access; on the south by Walhingurehena sold to Hewayalage Joniya under the Waste Lands Ordinances; on the west by Wewakumbura claimed by Ranatunga Mudalige Hendrick Singho and others.



Surveyor-General's Office,
Colombo, June 5, 1922.

Scale of 4 Chains to an Inch.

C. H. VINCE,
for Surveyor-General.

August 15, 1922. N. A. HAMPTON,
Special Officer.

Kurunegala S. O. No. 3,290.

Order under Section 4, Sub-section (1), of "The Waste Lands Ordinances of 1897, 1899, 1900, and 1903,"
declaring Land to be Crown Property.

In the matter of the lands commonly called or known as Wagolahena, Hingurehena *alias* Bakmigahamulahena, &c., situate in the village of Otegama, in the Giratalane korale of the Dewameddi hatpattu of the Kurunegala District, in the North-Western Province, and of "The Waste Lands Ordinances of 1897, 1899, 1900, and 1903."

WHEREAS in pursuance of section 1 of the said Ordinances it was duly notified on the 12th day of November, 1920, that if no claim to the lands commonly called or known as Wagolahena, Hingurehena *alias* Bakmigahamulahena, &c., situate in the village of Otegama, in the Giratalane korale of the Dewameddi hatpattu of the Kurunegala District, in the North-Western Province, containing in extent 11 acres 1 rood and 36 perches, and shown as lots 42, 43, 44, 58, 59, 62, 63, and 67 in block survey preliminary plan 1,725 and in the annexed diagram, was made to Harry Chambers Toller, Special Officer appointed under section 28 of the said Ordinances, within the period of three months from the date specified in such notice, such lands would be declared the property of the Crown, and dealt with on account of the Crown (*vide* Notice No. 7,660):

And whereas (1) Ratnayaka Mudiyansele Kiri Banda, (2) ditto Mudalihamy, (3) ditto Hitihamy, (4) ditto Ukku Banda, (5) ditto Dingiri Banda, (6) Korallayegedera Dingiri Banda, (7) ditto Rammenika, (8) ditto Punchi Banda, (9) ditto Kiri Mudiyanse, (10) ditto Appuhamy (minor), (11) Arachchillayegedera Ukku Menika, (12) Korallayegedera Kiri Menika, and (13) ditto Kaluhamy made claim thereto; and whereas the said 1st, 2nd, 3rd, 4th, 5th, 6th, 7th, 8th, and 9th claimants entered into an agreement in writing dated the 10th day of March, 1921, whereby in consideration of the Settlement Officer settling as private property outside the Waste Lands Ordinances lots 1, 4, 6, 18, 20, 21, 23, 27, 39, 40, 54, 69, 70, and 72 of the notice and of the block survey preliminary plan 1,725, they withdrew their claims to the above-mentioned lots 42, 43, 44, 58, 59, 62, 63, and 67 of this order; and whereas the said 8th claimant as the duly appointed guardian of the said 10th minor claimant entered into an agreement in writing dated the 11th day of November, 1921, whereby in consideration of the Settlement Officer settling as private property outside the Waste Lands Ordinances lots 1, 4, 6, 18, 20, 21, 23, 27, 39, 40, 54, 69, 70, and 72 of the notice and of the block survey preliminary plan 1,725, the said 8th claimant withdrew the claim of the said 10th minor claimant to the above-mentioned lots 42, 43, 44, 58, 59, 62, 63, and 67 of this order; and whereas the said 11th, 12th, and 13th claimants having been duly called upon by notices in writing under section 4, sub-section (1), of the said Ordinances, duly served upon them to produce before Mungo Tennent Archibald, Special Officer appointed under section 28 of the said Ordinances, the evidence and documents upon which they might rely in proof of their claims, did not so appear or produce such evidence and documents; I, Norman Albert Hampton, Special Officer appointed under section 28 of the said Ordinances, under and by virtue of the powers vested in me in that behalf by section 4 of the said Ordinances, do hereby on this 16th day of September, 1922, order and declare, under section 4, sub-section (1), of the said Ordinances, that the said lands, as more fully described herein below, are the property of the Crown.

Description of the Lands referred to.

The following lots situate in the village of Otegama, in the Giratalane korale of the Dewameddi hatpattu of the Kurunegala District, in the North-Western Province, as described in the annexed diagram:—

Block survey preliminary plan 1,725.

Lot.	Name of Land.	Extent, A. R. P.	Lot.	Name of Land.	Extent, A. R. P.
42 ..	Wagolahena	1 3 14	62 ..	Bogahamulahena	0 3 30
43 ..	Do.	0 0 13	63 ..	Do.	2 0 34
44 ..	Do.	0 0 31	67 ..	Do.	0 2 0
58 ..	Hingurehena <i>alias</i> Bakmigahamulahena	0 2 2			11 1 36
59 ..	Do.	5 0 32			

(Exclusive of the Kadurugaha-ela passing through the lands.)

and bounded as follows: on the north by the Kadurugaha-ela; on the east by Panwala to be declared the property of the Crown under the Waste Lands Ordinances, Diulgahamulakumbura claimed by Ratnayaka Mudiyansele Kiri Banda and others, Dimbuluwawehenyaya (private), the Gomawala-ela, Dimbuluwawehenyaya (private); on the south by part of the Puhu-oya (the village limit of Madige Pandawa), part of the Kadurugaha-ela (the village limits, of Madige Pandawa, Kotambepitiya, and Nikapitiya); on the west by part of the Kadurugaha-ela (the village limit of Nikapitiya).

NOTE:—The following lots lying within the above-mentioned boundaries are excluded from this order, and their aggregate acreage of 34 perches is not excluded in the acreage of 11 acres 1 rood and 36 perches given above:—

Block survey preliminary plan 1,725.

Lot.	Name of Land.	Extent, A. R. P.
61 ..	Karawgaha-ela	0 0 11
65 ..	Gomawala-ela	0 0 11
66 ..	Do.	0 0 12
		0 0 34

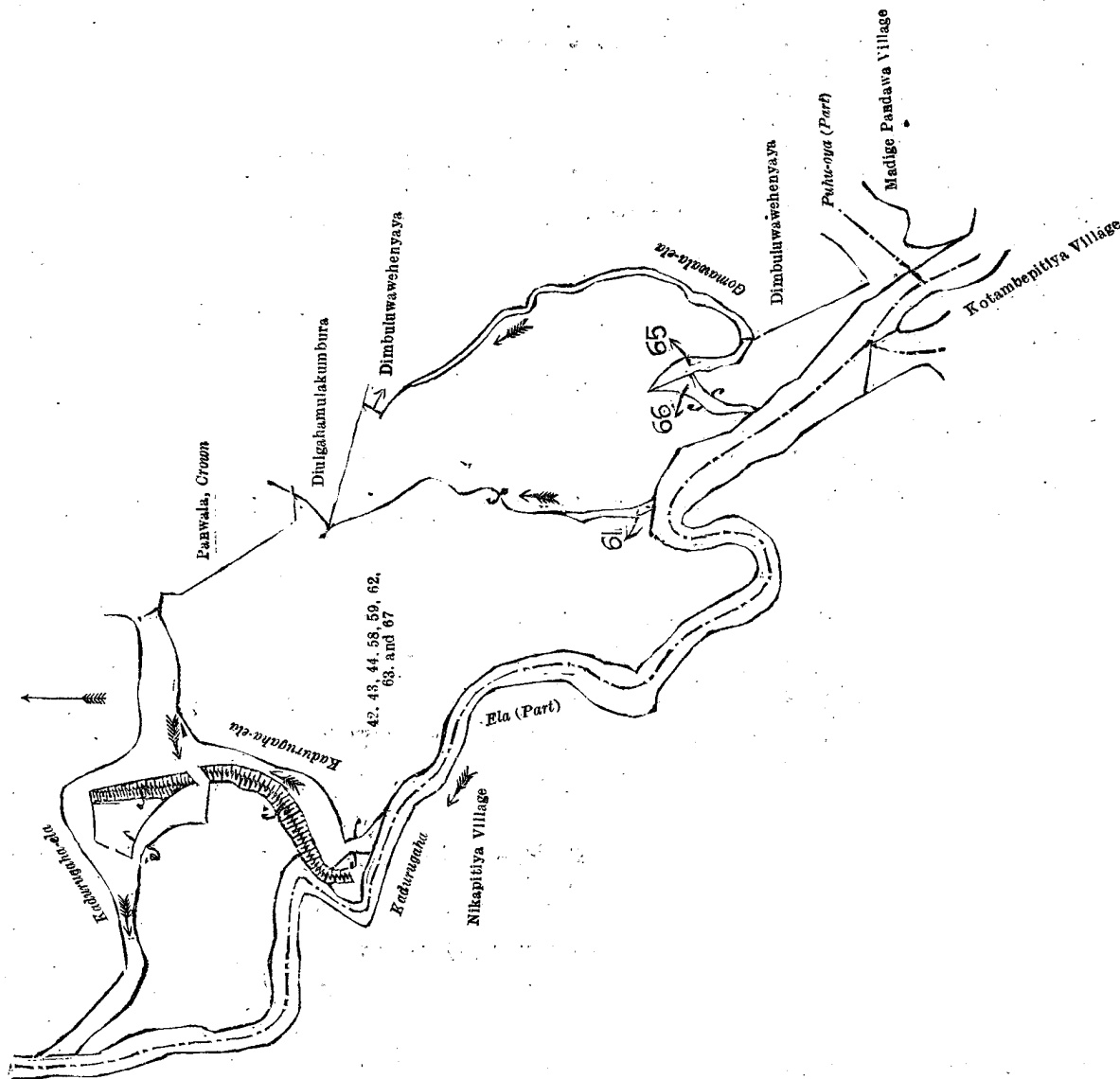
[For Diagram see page 1551.]

Kurunegala S. O. No. 3,291.

Order under Section 2 of "The Waste Lands Ordinances of 1897, 1899, 1900, and 1903," declaring Land to be Crown Property.

In the matter of the lands commonly called or known as Talgahamulahena (reservation for bund), Midellagaswewa (tank and bund), &c., situate in the village of Madige Anukkane, in the Giratalane korale of the Dewameddi hatpattu of the Kurunegala District, in the North-Western Province, and of "The Waste Lands Ordinances of 1897, 1899, 1900, and 1903."

THE notice required by section 1 of "The Waste Lands Ordinances of 1897, 1899, 1900, and 1903," having been duly published in manner prescribed by that section in respect of the above-named lands (*vide* Notice No. 7,677), and no claim having been made to the said lands or to any interest therein within the period of three months from the date specified in the said notice, I, Norman Albert Hampton, Special Officer appointed under section 28 of the said Ordinances, under and by virtue of the powers vested in me in that behalf by section 2 of the said Ordinances, do hereby on this 6th day of September, 1922, order and declare that the said lands, as more fully described herein below, situate in the village of Madige Anukkane, in the Giratalane korale of the Dewameddi hatpattu of the Kurunegala District, in the North-Western Province, and shown as lots 5, 6, 8, 30, 20, 27, and 31 in block survey preliminary plan 1,739 and in the annexed diagrams, and containing in extent 16 acres 3 roods and 8 perches, are the property of the Crown.



Surveyor-General's Office,
Colombo, August 10, 1922.

Scale of 4 Chains to an Inch.

C. H. VINCE,
for Surveyor-General.

September 16, 1922.

N. A. HAMPTON,
Special Officer.

Description of the Lands referred to.

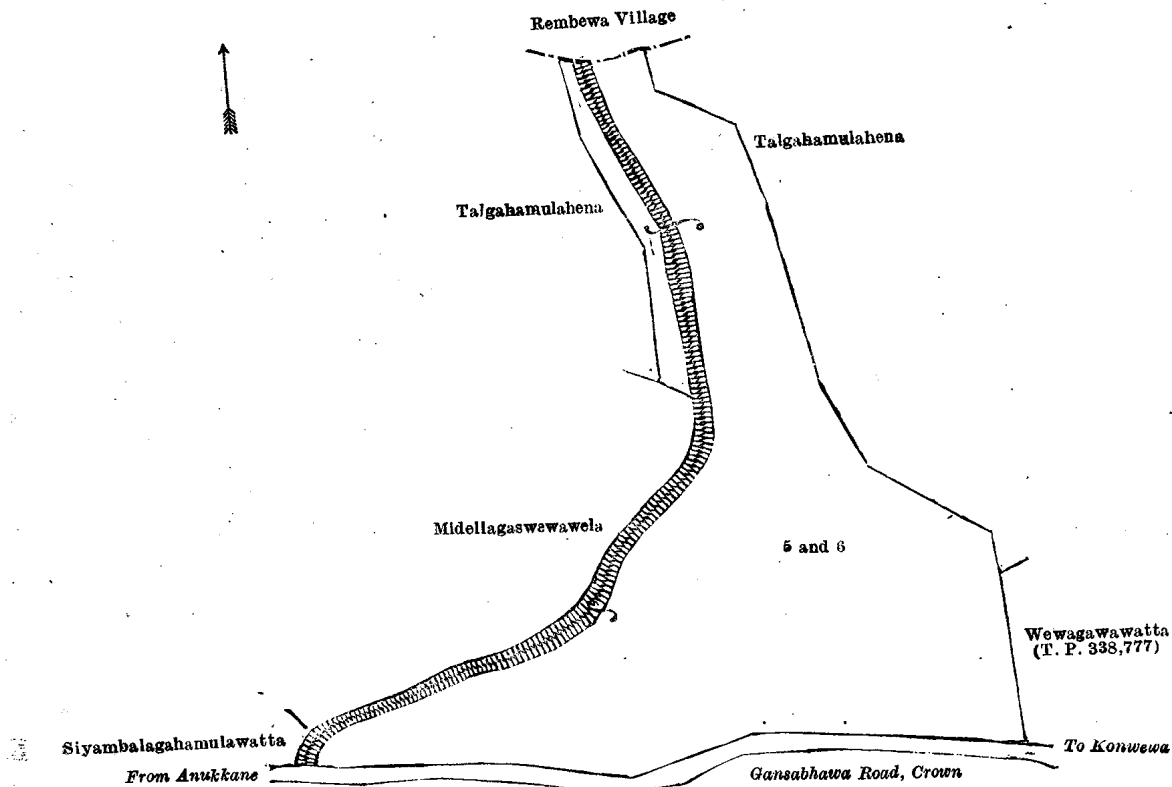
The following lots situate in the village of Madige Anukkane, in the Giratalane korale of the Dewameddi hatpattu of the Kurunegala District, in the North-Western Province, as described in the annexed diagrams:—

I.—Block survey preliminary plan 1,739.

Lot.	Name of Land.	Extent, A. R. P.
5	Talgahamulahena (reservation for bund).	0 1 10
6	Midellagaswewa (tank and bund)	7 3 23

8 0 33

and bounded as follows: on the north by the village limit of Rembewa; on the east by Talgahamulahena (private), Wewagawawatta (T. P. 338,777); on the south by the Gansabhawa road from Konwewa to Anukkane to be declared the property of the Crown under the Waste Lands Ordinances; on the west by Siyambalagahamulawatta claimed by Meeraussa Lekamalage Alithamby and others; Midellagaswewewela claimed by Meeraussa Lekamalage Howamma and others, Talgahamulahena (private).



Surveyor-General's Office,
Colombo, August 29, 1922.

Scale of 4 Chains to an Inch.

C. H. VINCE,
for Surveyor-General.

II.—Block survey preliminary plan 1,739.

Lot.	Name of Land.	Extent, A. R. P.
8	Gansabhawa road	2 2 39
30	Minipittaniya (cemetery)	0 1 5
		3 0 4

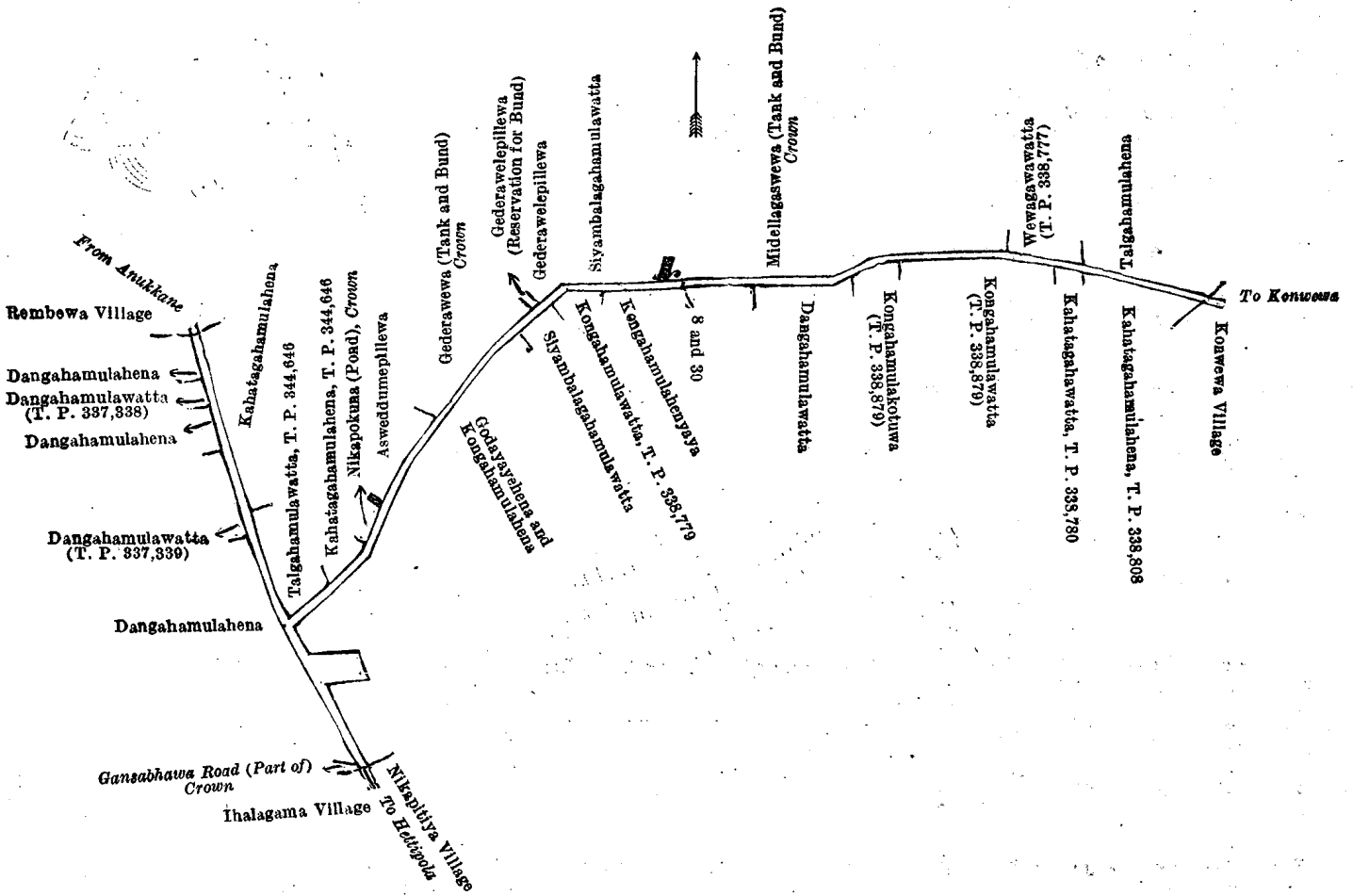
and bounded as follows : on the north by the village limit of Rembewa, Kahatagahamulahena (private), Talgahamulawatta sold by the Crown (T. P. 344,646), Kahatagahamulahena sold by the Crown (T. P. 344,646), Nikapokuna (pond) to be declared the property of the Crown under the Waste Lands Ordinances, Asweddumepillewa (private), Gederawewa (tank and bund) to be declared the property of the Crown under the Waste Lands Ordinances, Gederawelepillewa (reservation for bund) claimed by Meeraussa Lekamalage Hamidu, Gederawelepillewa claimed by Meeraussa Lekamalage Hamidu, Siyambalagahamulawatta claimed by Meeraussa Lekamalage Alithamby and others, Midellagaswewa (tank and bund) to be declared the property of the Crown under the Waste Lands Ordinances, Wewagawawatta (T. P. 338,777), Talgahamulahena (private) ; on the east by the village limit of Konwewa ; on the south by Kahatagahamulahena (T. P. 338,808), Kahatagahawatta (T. P. 338,780), Kongahamulawatta (T. P. 338,879), Kongahamulakotuwa (T. P. 338,879), Dangahamulawatta claimed by Meeraussa Lekamalage Howamma and others, Kongahamulahenyaya (private), Kongahamulawatta (T. P. 338,779), Siyambalagahamulawatta claimed by Meeraussa Lekamalage Hamidu, Godayayehena and Kongahamulahena sold to Charles Edward Victor Seneviratne Corea under the Waste Lands Ordinances, the village limit of Nikapitiya ; on the west by the Gansabhawa road (part of) to be declared the property of the Crown under the Waste Lands Ordinances, Dangahamulahena sold to Charles Edward Victor Seneviratne Corea under the Waste Lands Ordinances, Dangahamulawatta (T. P. 337,339), Dangahamulahena sold to Charles Edward Victor Seneviratna Corea under the Waste Lands Ordinances, Dangahamulawatta (T. P. 337,338), Dangahamulahena sold to Charles Edward Victor Seneviratna Corea under the Waste Lands Ordinances.

[For Diagram see page 1553.]

III.—Block survey preliminary plan 1,739.

Lot.	Name of Land.	Extent, A. R. P.
20	Gederawewa (tank and bund)	4 2 31

and bounded as follows : on the north by Bogahamulawatta claimed by Meeraussa Lekamalage Hamidu, Gederawela claimed by Meeraussa Lekamalage Hamidu and others, Gederawelepillewa (reservation for bund) claimed by Meeraussa Lekamalage Hamidu ; on the east by Gederawelepillewa (reservation for bund) claimed by Meeraussa Lekamalage Hamidu.

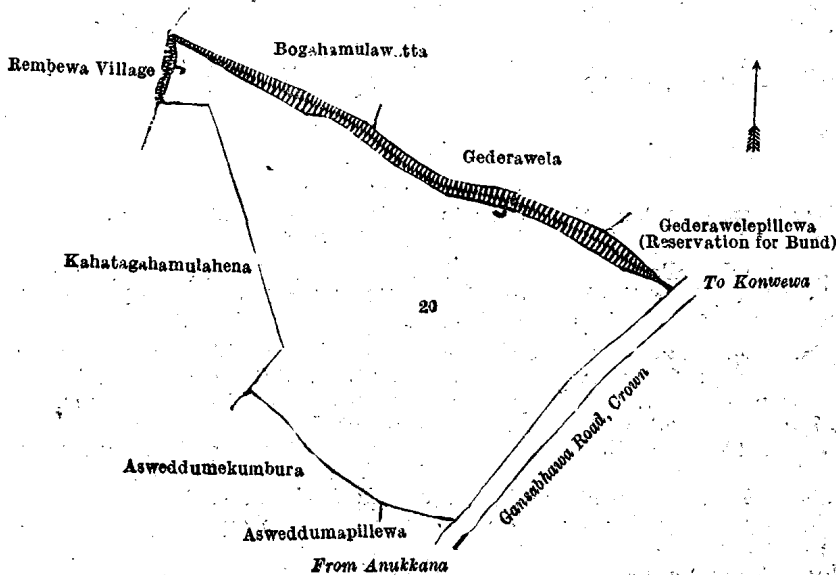


Surveyor-General's Office,
Colombo, August 29, 1922.

Scale of 8 Chains to an Inch.

C. H. VINCE,
for Surveyor-General.

the Gansabhawa road from Konwewa to Anukkane to be declared the property of the Crown under the Waste Lands Ordinances; on the south by the Gansabhawa road from Konwewa to Anukkane to be declared the property of the Crown under the Waste Lands Ordinances, Asweddumapillewa (private), Asweddumekumbura claimed by Meeraussa Lekamalage Hamidu and others; on the west by Asweddumekumbura claimed by Meeraussa Lekamalage Hamidu and others, Kahatagahamulahena (private), the village limit of Rembewa.



Surveyor-General's Office,
Colombo, August 29, 1922.

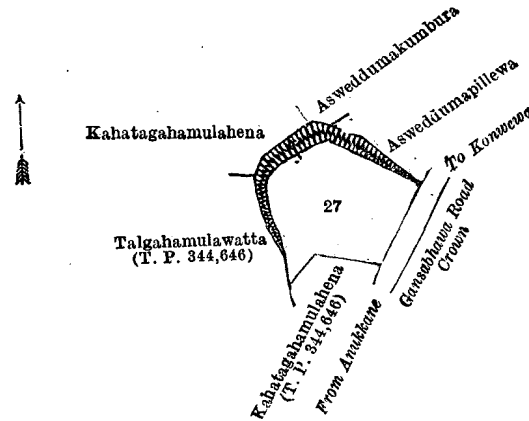
Scale of 4 Chains to an Inch.

C. H. VINCE,
for Surveyor-General.

IV.—Block survey preliminary plan 1,739.

Lot.	Name of Land.	Extent, A. R. P.
27	Nikapokuna (pond)	0 3 0

and bounded as follows: on the north by Kahatagahamulahena (private), Asweddumakumbura claimed by Meeraussa Lekamalage Hamidu and others, Asweddumapillewa (private); on the east by the Gansabhawa road from Konwewa to Anukkane to be declared the property of the Crown under the Waste Lands Ordinances; on the south by Kahatagahamulahena sold by the Crown (T. P. 344,646); on the west by Talgahamulawatta sold by the Crown (T. P. 344,646), Kahatagahamulahena (private).



Surveyor-General's Office,
Colombo, August 23, 1922.

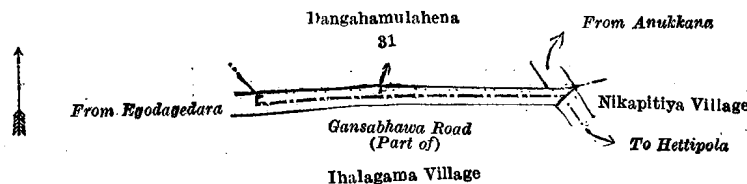
Scale of 4 Chains to an Inch.

C. H. VINCE,
for Surveyor-General.

V.—Block survey preliminary plan 1,739.

Lot.	Name of Land.	Extent, A. R. P.
31	Gansabhawa road (part of)	0 0 20

and bounded as follows: on the north by Dangahamulahena sold to Charles Edward Victor Seneviratna Corea under the Waste Lands Ordinances, the road from Anukkane to Hettipola; on the east by the village limit of Nikapitiya (the road from Anukkane to Hettipola); on the south by the village limit of Thalagama (part of the Gansabhawa road); on the west by the village limit of Thalagama.



Surveyor-General's Office,
Colombo, August 29, 1922.

Scale of 4 Chains to an Inch.

C. H. VINCE,
for Surveyor-General.

N. A. HAMPTON,
Special Officer.

September 6, 1922.

Kurunegala S. O. No. 3,292.

Order under Section 4, Sub-section (1), of "The Waste Lands Ordinances of 1897, 1899, 1900, and 1903." declaring Land to be Crown Property.

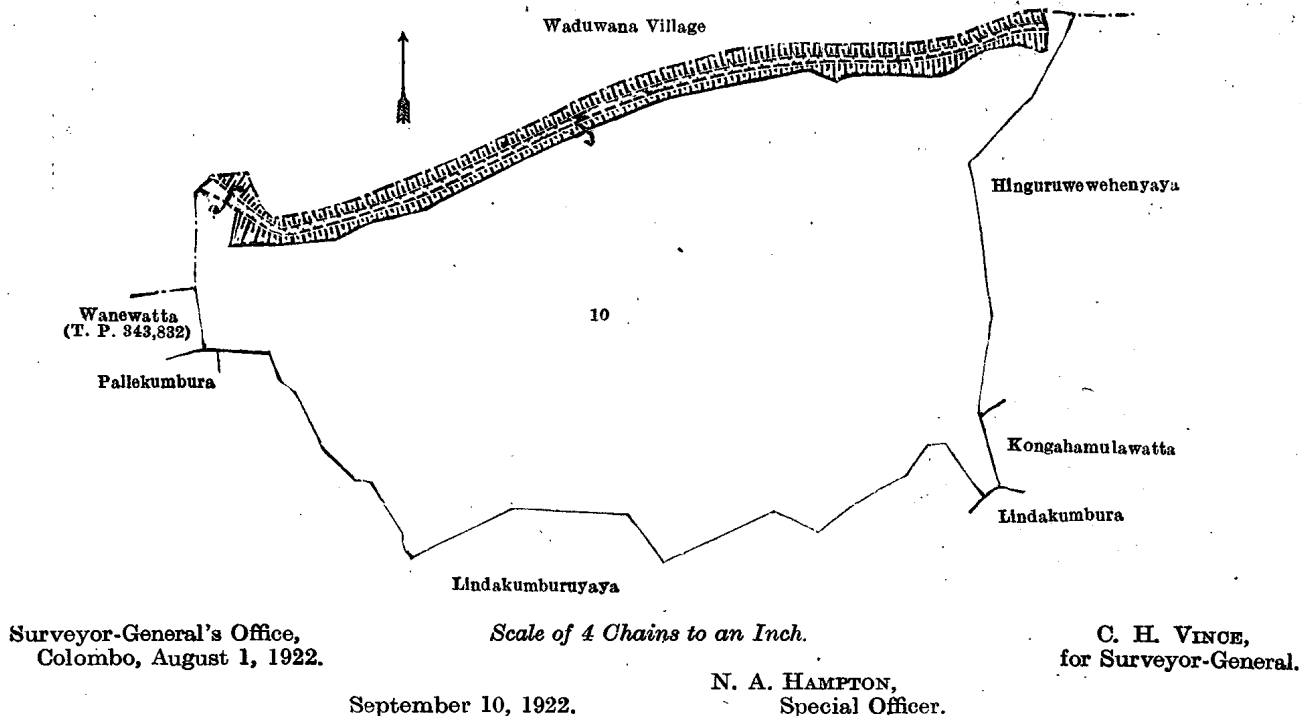
In the matter of the land commonly called or known as Waduwanawewa (tank and bund), situate in the village of Moragolla, in the Giratalane korale of the Dewamedhi hatpattu of the Kurunegala District, in the North-Western Province, and of "The Waste Lands Ordinances of 1897, 1899, 1900, and 1903."

WHEREAS in pursuance of section 1 of the said Ordinances it was duly notified on the 3rd day of December, 1920, that if no claim to the land commonly called or known as Waduwanawewa (tank and bund), situate in the village of Moragolla, in the Giratalane korale of the Dewamedhi hatpattu of the Kurunegala District, in the North-Western Province, containing in extent 12 acres 3 roods and 23 perches, and shown as lot 10 in block survey preliminary plan 1,696 and in the annexed diagram, was made to Harry Chambers Toller, Special Officer appointed under section 28 of the said Ordinances, within the period of three months from the date specified in such notice, such land would be declared the property of the Crown, and dealt with on account of the Crown (*vide* Notice No. 7,700):

And whereas (1) Rantiranpedidurayalage Kiriya, (2) ditto Malluwa, and (3) Rantkotpedidurayalage Girangi made claim thereto, and whereas the said claimants have withdrawn their claims to the said land, I, Norman Albert Hampton, Special Officer appointed under section 28 of the said Ordinances, under and by virtue of the powers vested in me in that behalf by section 4 of the said Ordinances, do hereby on this 10th day of September, 1922, order and declare, under section 4, sub-section (1), of the said Ordinances, that the said land, as more fully described herein below, is the property of the Crown.

Description of the Land referred to.

The land commonly called or known as Waduwanawewa (tank and bund), situate in the village of Moragolla, in the Giratalane korale of the Dewameddi hatpattu of the Kurunegala District, in the North-Western Province, containing in extent 12 acres 3 roods and 23 perches, and shown as lot 10 in block survey preliminary plan 1,696 and in the annexed diagram; and bounded as follows: on the north by the village limit of Waduwana; on the east by Hinguruwewehenyaya (private), Kongahamulawatta claimed by Herath Mudiyansele Kiri Banda and others; on the south by Lindakumbura claimed by Herath Mudiyansele Kiri Banda and others, Lindakumburuyaya claimed by Henayaka Mudiyansele Kirihamy and others, Pallekumbura claimed by Henayaka Mudiyansele Kiri Menika and others; on the west by Wanewatta sold by the Crown (T. P. 343,832), the village limit of Waduwana.

**Ratnapura S. O. No. 554.****Order under Section 4, Sub-section (1), of "The Waste Lands Ordinances of 1897, 1899, 1900, and 1903."**

In the matter of the lands commonly called or known as Anganaketiyeheha, situate in the village of Kuttikanda, in the Palle pattu of the Kukulukorale of the Ratnapura District, in the Province of Sabaragamuwa, and of "The Waste Lands Ordinances of 1897, 1899, 1900, and 1903."

WHEREAS in pursuance of section 1 of the said Ordinances it was duly declared and notified on the 7th day of May, 1920, that if no claim to the lands commonly called or known as Anganaketiyeheha, situate in the village of Kuttikanda, in the Palle pattu of the Kukulukorale of the Ratnapura District, in the Province of Sabaragamuwa, containing in extent 15 acres 3 roods and 15 perches, and shown as lots 3AR and 3AS in block survey preliminary plan 43 and in the annexed diagram, was made to Mungo Tennent Archibald, Special Officer appointed under section 28 of the said Ordinances, within the period of three months from the date specified in the said notice, such lands would be declared the property of the Crown, and dealt with on account of the Crown (*vide* Notice No. 7,536):

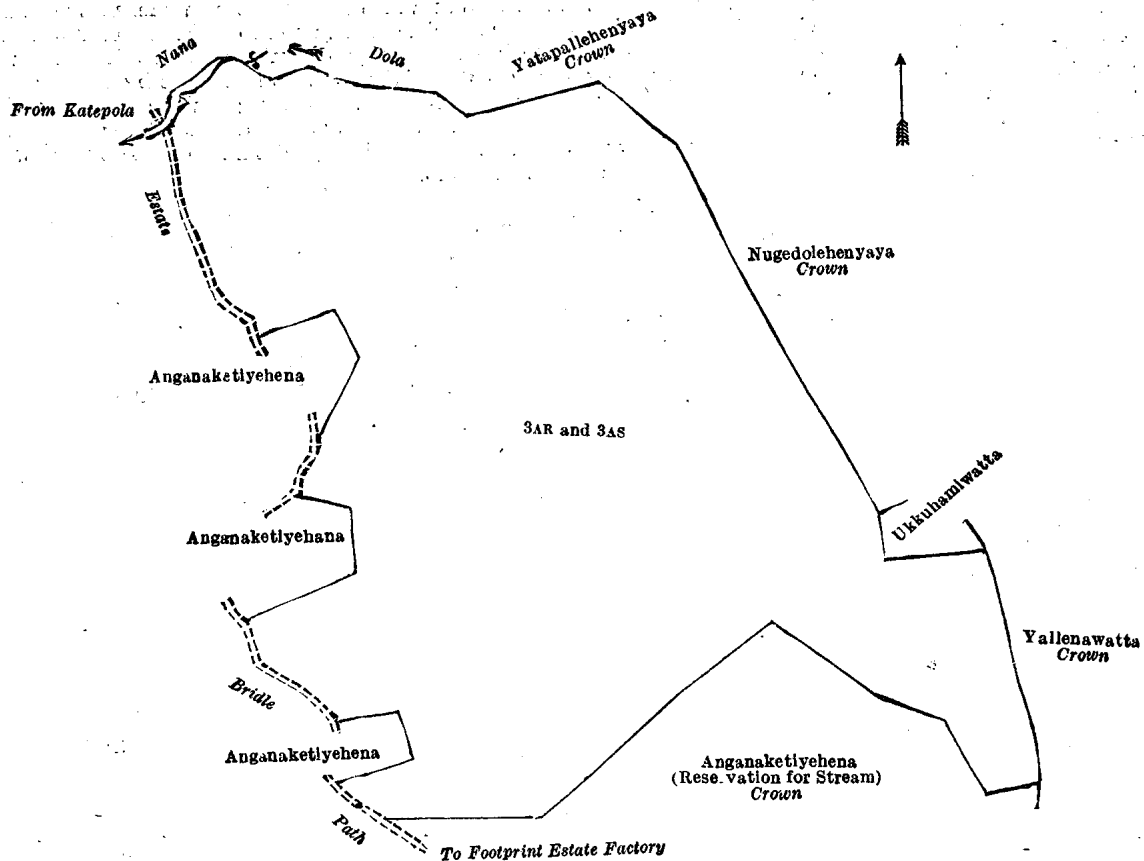
And whereas Edwin Lionel Frederick de Soysa made claim thereto, and Mungo Tennent Archibald, Special Officer appointed under section 28 of the said Ordinances, made due inquiry into such claim, and whereas the said claimant and the aforesaid Mungo Tennent Archibald, with the consent of His Excellency the Governor, came to an agreement in writing dated the 18th day of March, 1921, concerning the said lands, under section 4, sub-section (1), of the said Ordinances, whereby it was agreed that the said claimant should be declared the purchaser of the said lands upon payment, on or before the 17th day of June, 1921, to the Settlement Officer, of a sum of Rupees Three hundred and Twenty only (Rs. 320), as the purchase amount of the said lands, and whereas the date for payment was extended to the 30th day of July, 1921, and whereas the said amount has been paid by the said claimant within the extended time, he is hereby, in pursuance of the agreement aforementioned, declared to be the purchaser of the said lands, as more fully described herein below.

Description of the Lands referred to.

The following lots situated in the village of Kuttikanda, in the Palle pattu of the Kukulukorale of the Ratnapura District, in the Province of Sabaragamuwa, as described in the annexed diagram:—

Lot.	Name of Land.	Extent, A. R. P.
3AR	Anganaketiyeheha	15 0 27
3AS	Do.	0 2 28
		15 3 15

and bounded as follows: on the north by the Nana-dola, Yatapallehenyaya to be declared the property of the Crown under the Waste Lands Ordinances; on the east by Nugelehenyaya to be declared the property of the Crown under the Waste Lands Ordinances, Ukkuhamiwatta (private), Yallenawatta to be declared the property of the Crown under the Waste Lands Ordinances; on the south by Anganaketiyeheha (reservation for stream) to be declared the property of the Crown under the Waste Lands Ordinances, the estate bridle path from the Footprint Estate Factory to Katepola; on the west by Anganaketiyeheha claimed by Gamaetige Serahamy and others, the estate bridle path from the Footprint Estate Factory to Katepola, Anganaketiyeheha claimed by Gamaetige James, the estate bridle path from the Footprint Estate Factory to Katepola, Anganaketiyeheha claimed by Gamaetige Peiris, the estate bridle path from the Footprint Estate Factory to Katepola.



Surveyor-General's Office,
Colombo, May 25, 1922.

Scale of 4 Chains to an Inch.

C. H. VINCE,
for Surveyor-General.

August 3, 1922.

M. M. WEDDERBURN,
Special Officer.

Ratnapura S. O. No. 555.

Order under Section 4, Sub-section (1), of "The Waste Lands Ordinances of 1897, 1899, 1900, and 1903."

In the matter of the lands commonly called or known as Pinnaketiye-hana, Kabaragalehena, and Karanda-ele Ellapitahena (exclusive of the path passing through the land), situate in the village of Kuttikanda, in the Palle pattu of the Kukulukorale of the Ratnapura District, in the Province of Sabaragamuwa, and of "The Waste Lands Ordinances of 1897, 1899, 1900, and 1903."

WHEREAS in pursuance of section 1 of the said Ordinances it was duly declared and notified on the 7th day of May, 1920, that if no claim to the lands commonly called or known as Pinnaketiye-hana, Kabaragalehena, and Karanda-ele Ellapitahena (exclusive of the path passing through the land), situate in the village of Kuttikanda, in the Palle pattu of the Kukulukorale of the Ratnapura District, in the Province of Sabaragamuwa, containing in extent 56 acres 1 rood and 30 perches, and shown as lot 3BN in block survey preliminary plan 43 and in the annexed diagram, was made to Mungo Tennent Archibald, Special Officer appointed under section 28 of the said Ordinances, within the period of three months from the date specified in the said notice, such lands would be declared the property of the Crown, and dealt with on account of the Crown (*vide* Notice No. 7,536):

And whereas Bendarage Don William de Silva Appuhami made claim thereto, and Mungo Tennent Archibald, Special Officer appointed under section 28 of the said Ordinances, made due inquiry into such claim, and whereas the said claimant and the aforesaid Mungo Tennent Archibald, with the consent of His Excellency the Governor, came to an agreement in writing dated the 17th day of March, 1921, concerning the said lands, under section 4, sub-section (1), of the said Ordinances, whereby it was agreed that the said claimant should be declared the purchaser of the said lands upon payment, on or before the 17th day of June, 1921, to the Government Agent at Ratnapura or to the Settlement Officer, of a sum of Rupees One thousand One hundred and Thirty only (Rs. 1,130), as the purchase amount of the said lands, and whereas the said amount has been duly paid by the said claimant, he is hereby, in pursuance of the agreement aforementioned, declared to be the purchaser of the said lands, as more fully described herein below.

Description of Lands referred to.

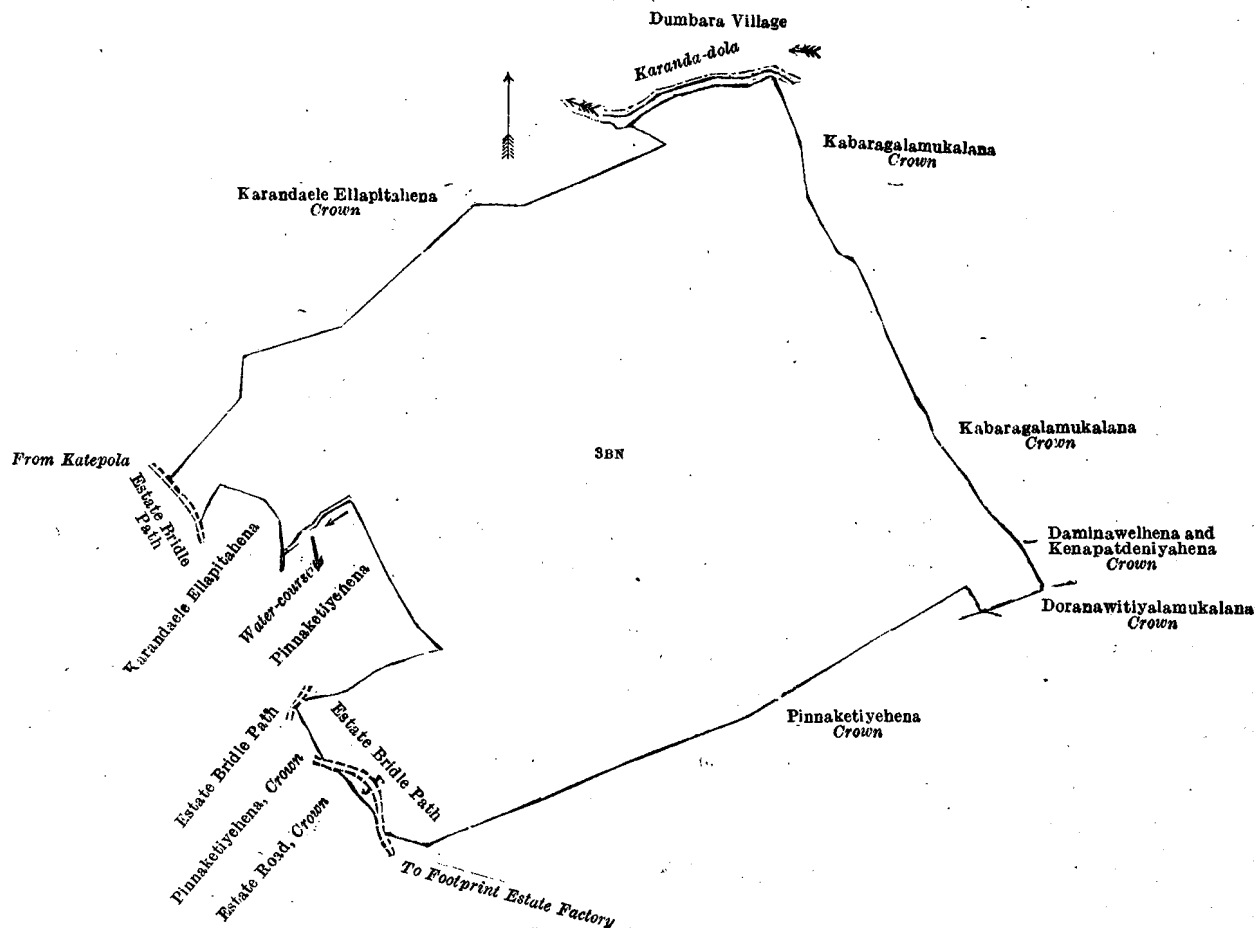
The following lot situated in the village of Kuttikanda, in the Palle pattu of the Kukulukorale of the Ratnapura District, in the Province of Sabaragamuwa, as described in the annexed diagram:—

Lot.	Name of Land.	Extent, A. R. P.
3BN	Pinnaketiye-hana, Kabaragalehena, and Karanda-ele Ellapitahena (Exclusive of the path passing through the land.)	56 1 30

Block survey preliminary plan 43.

and bounded as follows: on the north by Karanda-ele Ellapitahena to be declared the property of the Crown under the Waste Lands Ordinances, the Karanda-dola (the village limit of Dumbara), Kabaragalamukalana to be declared the property of the Crown under the Waste Lands Ordinances; on the east by Kabaragalamukalana to be declared the property

of the Crown under the Waste Lands Ordinances, Daminawelhena and Kenapatdeniyahena to be declared the property of the Crown under the Waste Lands Ordinances, Doranawitiyalamukalana to be declared the property of the Crown under the Waste Lands Ordinances, Pinnaketiyaehena to be declared the property of the Crown under the Waste Lands Ordinances; on the south by Pinnaketiyaehena to be declared the property of the Crown under the Waste Lands Ordinances, an estate road to be declared the property of the Crown under the Waste Lands Ordinances; on the west by an estate road to be declared the property of the Crown under the Waste Lands Ordinances, Pinnaketiyaehena to be declared the property of the Crown under the Waste Lands Ordinances, an estate bridle path, Pinnaketiyaehena (private), a water-course, Karandaele Ellapitahena claimed by Bendarage Don William Appuhami, an estate bridle path to Katepola, Karanda-ele Ellapitahena to be declared the property of the Crown under the Waste Lands Ordinances.



Surveyor-General's Office,
Colombo, May 25, 1922.

Scale of 8 Chains to an Inch.

C. H. VINCE,
for Surveyor-General.

August 3, 1922.

M. M. WEDDERBURN,
Special Officer.

**Order under Sections 2 and 4, Sub-section (1), of "The Waste Lands Ordinances of 1897, 1899, 1900, and 1903,"
declaring Land to be Crown Property.**

In the matter of the land commonly called or known as Labupitikandakele and Labupitilanda, situate in the village of Batawala, in Meda pattuwa of Hewagam korale, in the Colombo District of the Western Province, and of "The Waste Lands Ordinances of 1897, 1899, 1900, and 1903."

WHEREAS in pursuance of section 1 of the said Ordinances it was duly notified on the 9th day of June, 1922, that if no claim to the land commonly called or known as Labupitikandakele and Labupitilanda, situate in the village of Batawala, in Meda pattuwa of Hewagam korale, in the Colombo District of the Western Province, containing in extent 2 acres and 1 perch, and shown as lots 1 and 4 in preliminary plan 17,105 as described in the annexed diagrams, was made to the Additional Assistant Government Agent, Colombo District, within the period of three months from the date specified in such notice, such land would be deemed the property of the Crown, and dealt with on account of the Crown (*vide* Notice No. 8,103);

And whereas Wanasundra Achchige Don Singho Appu of Artigala made claim to lot 4 and lot 1 was unclaimed, and whereas the said claimant has withdrawn his claim to lot 4 in preliminary plan 17,105, I, Louis Lucien Hunter, Additional Assistant Government Agent, Colombo District, under and by virtue of the powers vested in me in that behalf by sections 2 and 4 of the said Ordinances, do hereby on this 11th day of October, 1922, order and declare, under section 4 sub-section (1), of the said Ordinances, that lot 4, and under section 2 of the said Ordinances that lot 1 in preliminary plan 17,105, as more fully described herein below, are the property of the Crown.

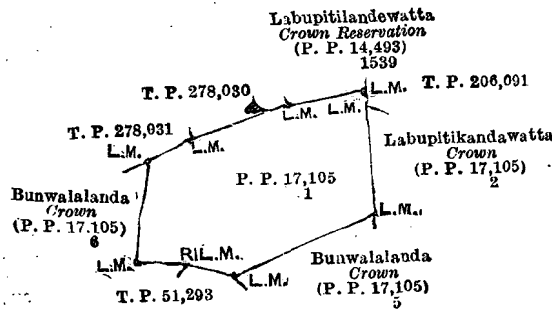
Description of the Lands referred to.

The following lots situated in the village of Batawala, in Meda pattuwa of Hewagam korale, in the Colombo District of the Western Province, as described in the annexed diagrams:—

I.—Preliminary plan 17,105.

Lot.	Name of Land.	Extent, A. R. P.
1	Labupitikandakele	1 1 17

and bounded as follows: on the north by lands depicted in title plans Nos. 278,031 and 278,030 and Labupitikandawatta Crown reservation (P. P. 14,493/1,539); on the east by land depicted in title plan No. 206,091 and Labupitikandawatta claimed by the Crown (P. P. 17,105/2); on the south by Bunwalalanda claimed by the Crown (P. P. 17,105/5), land depicted in title plan No. 51,293 and Bunwalalanda claimed by the Crown (P. P. 17,105/6); and on the west by Bunwalalanda claimed by the Crown (P. P. 17,105/6).



Surveyor-General's Office,
Colombo, May 10, 1921.

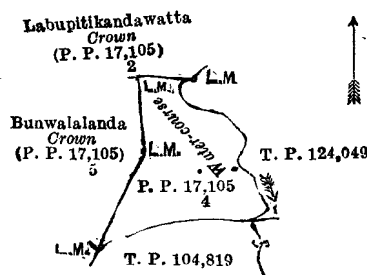
Scale of 4 Chains to an Inch.

C. H. VINCE,
for Surveyor-General.

II.—Preliminary plan 17,105.

Lot.	Name of Land.	Extent, A. R. P.
4	Labupitilanda	0 2 24

and bounded as follows: on the north by Labupitikandawatta claimed by the Crown (P. P. 17,105/2); on the east by land depicted in title plan No. 124,049; on the south by land depicted in title plan No. 104,819; and on the west by Bunwalalanda claimed by the Crown (P. P. 17,105/5).



Surveyor-General's Office,
Colombo, May 10, 1921.

Scale of 4 Chains to an Inch.

C. H. VINCE,
for Surveyor-General.

Colombo, October 11, 1922.

L. L. HUNTER,
Additional Assistant Government Agent.

Order under Section 4, Sub-section (1), of "The Waste Lands Ordinances of 1897, 1899, 1900, and 1903."

In the matter of the land commonly called or known as Madugahahena, situate in the village of Batagoda, in Munwattabage pattuwa, in the Rayigam korale of the Kalutara District, in the Western Province, and of "The Waste Lands Ordinances of 1897, 1899, 1900, and 1903."

WHEREAS in pursuance of section 1 of the said Ordinances it was duly declared and notified on the 17th day of June 1921, that if no claim to the land commonly called or known as Madugahahena, situate in the village of Batagoda, in Munwattabage pattuwa, in the Rayigam korale of the Kalutara District, in the Western Province, containing in extent 2 roods and 7 perches, and shown as lot 1 in preliminary plan 16,728 and in the annexed diagram, was made to the Assistant Government Agent, Kalutara, within the period of three months from the date specified in the said notice, such land would be declared the property of the Crown, and dealt with on account of the Crown (*vide* Notice No. 7,891):

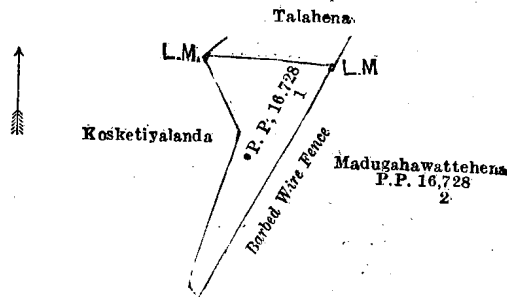
And whereas (1) Gamage Peter Charles, (2) Gamage Liyoris Appu, (3) Ukwattege Paulis Appu, (4) Danwatteliyanage Waiman Perera, (5) Witanage Suwaris Appu, all of Batagoda, and (6) Bamunusinge Gongiris Appu of Millaniya made claim thereto, and Bertram George de Glenville, the Assistant Government Agent, Kalutara, made due inquiry into such claim; and whereas the said 2nd, 3rd, 4th, 5th, and 6th claimants withdrew their claim to the said land; and whereas the said 1st claimant and the Assistant Government Agent, Kalutara, came to an agreement in writing dated October 28, 1921, concerning the said land, under section 4, sub-section (1), of the said Ordinances, whereby it was agreed that the said 1st claimant should be declared the purchaser of the said land upon payment, on or before the 28th day of January, 1922, to the Assistant Government Agent at Kalutara, of a sum of Rupees Fifty-four and Cents Thirty-eight only (Rs. 54.38), as the purchase amount of the said land; and whereas the said amount has been duly paid by the said 1st claimant, he is hereby, in pursuance of the agreement aforementioned, declared to be the purchaser of the said land, as more fully described herein below.

Description of the Land referred to.

The following lot situated in the village of Batagoda in Munwattabage pattuwa of Rayigam korale of the Kalutara District, in the Western Province, as described in the annexed diagram:—

Lot.	Name of Land.	Preliminary plan 16,728.	Extent, A. R. P.
1	Madugahahena		0 2 7

and bounded as follows: on the north by Talahena claimed by Agiris Appu; on the east by Madugahawattehena sold by the Crown (lot 2 in P.P. 16,728); on the south and west by Kosketiyalanda claimed by Gamage Appusinna Appu.



Surveyor-General's Office,
Colombo, August 24, 1922.

Scale of 4 Chains to an Inch.

C. R. LUNDIE,
for Surveyor-General.

Kalutara, October 7, 1922.

E. T. MILLINGTON,
Assistant Government Agent.

Order under Section 4, Sub-section (1), of "The Waste Lands Ordinances of 1897, 1899, 1900, and 1903."

In the matter of the land commonly called or known as Madugahawattehena, situate in the village of Batagoda, in Munwattabage pattuwa, in the Rayigam korale of the Kalutara District, in the Western Province, and of "The Waste Lands Ordinances of 1897, 1899, 1900, and 1903."

WHEREAS in pursuance of section 1 of the said Ordinances it was duly declared and notified on the 17th day of June, 1921, that if no claim to the land commonly called or known as Madugahawattehena, situate in the village of Batagoda, in Munwattabage pattuwa, in the Rayigam korale of the Kalutara District, in the Western Province, containing in extent 1 acre and 17 perches, and shown as lot 2 in preliminary plan 16,728 and in the annexed diagram, was made to the Assistant Government Agent, Kalutara, within the period of three months from the date specified in the said notice, such land would be declared the property of the Crown, and dealt with on account of the Crown (*vide* Notice No. 7,891):

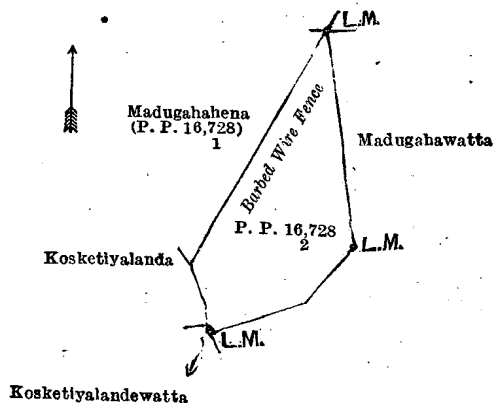
And whereas (1) Gamage Peter Charles, (2) Gamage Liyoris Appu, (3) Ukwatteege Paulis Appu, (4) Danwatteliyanage Waiman Perera, (5) Witanage Suwaris Appu, all of Batagoda, and (6) Bamunusinge Gongiris Appu of Millaniya made claim thereto, and the Assistant Government Agent, Kalutara, made due inquiry into such claim; and whereas the said claimants and the Assistant Government Agent, Kalutara, came to an agreement in writing dated the 28th day of October, 1921, concerning the said land, under section 4, sub-section (1), of the said Ordinances, whereby it was agreed that the said claimants along with Ratavitanage Don Sandris Appuhamy of Koholana should be declared the purchasers of the said land upon payment, on or before the 28th day of January, 1922, to the Assistant Government Agent at Kalutara, of a sum of Rupees One hundred and Ten and Cents Sixty-three only (Rs. 110.63), as the purchase amount of the said land, and whereas the said amount has been duly paid by the said claimants, they are hereby, in pursuance of the agreement aforementioned, declared to be the purchasers along with Ratavitanage Don Sandris Appuhamy of Koholana of the said land, as more fully described herein below.

Description of the Land referred to.

The following lot situated in the village of Batagoda, in Munwattabage pattuwa of Rayigam korale of the Kalutara District, in the Western Province, as described in the annexed diagram:—

Lot.	Name of Land.	Preliminary plan 16,728.	Extent, A. R. P.
2	Madugahawattehena		1 0 17

and bounded as follows: on the north by Madugahahena sold by the Crown (lot 1 in P. P. 16,728); on the east and south by Madugahawatta claimed by Gamage Liyoris and others; on the west by Kosketiyalandewatta claimed by Stephen Perera, Kosketiyalanda claimed by Gamage Appusinna Appu, Madugahahena sold by the Crown (lot 1 in P. P. 16,728).



Surveyor-General's Office,
Colombo, August 24, 1922.

Scale of 4 Chains to an Inch.

C. R. LUNDIE,
for Surveyor-General.

October 7, 1922.

E. T. MILLINGTON,
Assistant Government Agent.

Order under Section 4, Sub-section (1), of "The Waste Lands Ordinances of 1897, 1899, 1900, and 1903."

In the matter of the lands commonly called or known as Hulangahahinne, situate in the village of Bodadeniya, in the Pasbage korale of the Uda Bulatgama division of the Kandy District, in the Central Province, and of "The Waste Lands Ordinances of 1897, 1899, 1900, and 1903."

WHEREAS in pursuance of section 1 of the said Ordinances it was duly declared and notified on the 15th day of February, 1918, that if no claim to the lands commonly called or known as Hulangahahinne, situate in the village of Bodadeniya, in the Pasbage korale of the Uda Bulatgama division of the Kandy District, in the Central Province, containing in extent 18 acres 3 roods and 11 perches, and shown as lots 1, 4, 5, and 6 in preliminary plan No. 6,741 and in the annexed diagram, was made to the Assistant Government Agent of the Kandy District of the Central Province, within the period of three months from the date specified in the said notice, such lands would be declared the property of the Crown, and dealt with on account of the Crown (*vide* Notice No. 6,770) :

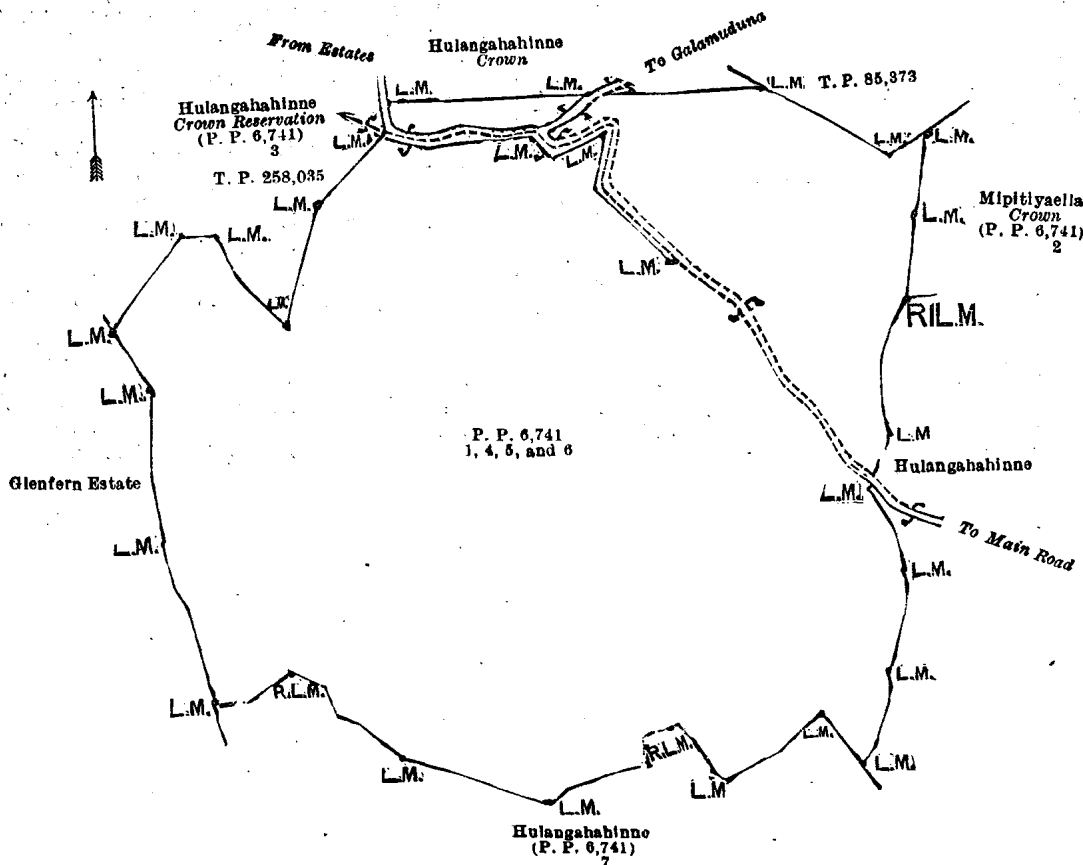
And whereas Muna Cader Batcha Saibo made claim thereto, and Thomas Graham Willett, Assistant Government Agent of the Kandy District, made due inquiry into such claim, and whereas the said claimant and the said Assistant Government Agent, with the consent of His Excellency the Governor, came to an agreement in writing dated the 12th day of October, 1920, concerning the said lands, under section 4, sub-section (1), of the said Ordinances, whereby it was agreed that the said claimant should be declared the purchaser of the said lands upon payment, on or before the 11th day of January, 1921, to the Government Agent of Central Province at Kandy, of a sum of Rupees Four hundred and Seventy and Cents Fifty only (Rs. 470·50), as the purchase amount of the said lands, and whereas the said amount has been duly paid by the said claimant, he is hereby, in pursuance of the agreement aforementioned, declared to be the purchaser of the said lands, as more fully described herein below.

Description of the Lands referred to.

The following lots situated in the village of Bodadeniya, in Pasbage korale of the Uda Bulatgama division of the Kandy District of the Central Province, as described in the annexed diagram :—

Preliminary plan 6,741.				Extent, A. R. P.		
Lot.	Name of Land.					
1 ..	Hulangahahinne	3	0 17
4 ..	do.	5	3 30
5 ..	do.	1	3 23
6 ..	do.	7	3 21
				18 3 11		

and bounded as follows : on the north by Hulangahahinne claimed by the Crown and T. P. 85,373 ; on the east by the Mipitiya-ella claimed by the Crown (lot 2 in P. P. 6,741) and Hulangahahinne claimed by Manukularatne ; on the south by Hulangahahinne claimed by Cader Batcha Saibo of Dikoya (lot 7 in P. P. 6,741) ; and on the west by Glenfern estate claimed by S. J. Fernando, T. P. 258,035, Hulangahahinne, Crown reservation (lot 3 in P. P. 6,741), and a path.



Surveyor-General's Office,
Colombo, March 13, 1922.

Scale of 4 Chains to an Inch.

C. R. LUNDIE,
for Surveyor-General.

Kandy, June 1, 1922.

H. J. L. LEIGH-CLARE,
Assistant Government Agent.

**Order under Section 4, Sub-section (1), of "The Waste Lands Ordinances of 1897, 1899, 1900, and 1903,"
declaring Land to be Crown Property.**

In the matter of the lands commonly called or known as Ranayaperiya, situate in the village of Warakawa, in the Pasbage korale of the Uda Bulatgama division of the Kandy District of the Central Province, and of "The Waste Lands Ordinances of 1897, 1899, 1900, and 1903."

WHEREAS in pursuance of section 1 of the said Ordinances it was duly notified on the 12th day of September, 1919, that if no claim to the land commonly called or known as Ranayaperiya, situate in the village of Warakawa, in the Pasbage korale of the Kandy District of the Central Province, containing in extent 1 acre and 36 perches, and shown as lots 5 and 7 in the preliminary plan 6,769 as described in the annexed diagram, was made to the Assistant Government Agent of the Kandy District, at his office in Kandy, within the period of three months from the date specified in such notice, such land would be declared the property of the Crown, and dealt with on account of the Crown (*vide* Notice No. 7,358):

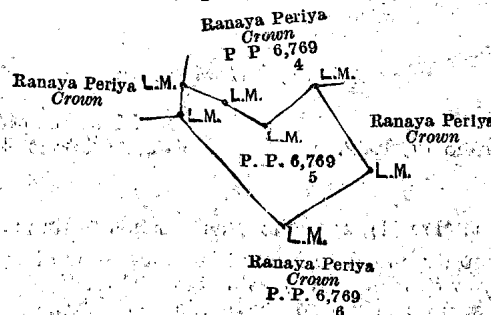
And whereas (1) Brakmanagedera Dingiriamma of Warakawa made claim to the above-mentioned lot 5 of this order; and whereas (2) Jayasundara Mudiyanselegedera Appuhamy, *ex* Registrar of Warakawa, made claim to the above-mentioned lots 5 and 7 of this order; and whereas the said 1st claimant entered into an agreement in writing dated the 13th day of May, 1920, whereby she withdrew claim to the above-mentioned lot 5 of this order; and whereas the said 2nd claimant entered into an agreement in writing dated the 6th day of March, 1922, whereby in consideration of being declared the purchaser of lot 4 in preliminary plan 6,769 on payment of a sum of Rupees Twelve (Rs. 12) only to the Government Agent, Central Province, on or before the 6th day of May, 1922, he withdrew claim to the above-mentioned lots 5 and 7 of this order, I, Harry James Leigh Leigh-Clare, Acting Assistant Government Agent of the Kandy District, Central Province, under and by virtue of the powers vested in me in that behalf by section 4 of the said Ordinances, do hereby on this 17th day of June, 1922, order and declare, under section 4, sub-section (1), of the said Ordinances, that the said lands, as more fully described herein below, are the property of the Crown.

Description of the Lands referred to.

I.—Preliminary plan 6,769.

Lot.	Name of Land.	Extent, A. R. P.
5	Ranayaperiya (reservation for paddy field)	0 2 9

and bounded on the north, east, south, and west by Ranayaperiya claimed by the Crown.



Surveyor-General's Office,
Colombo, August 9, 1918.

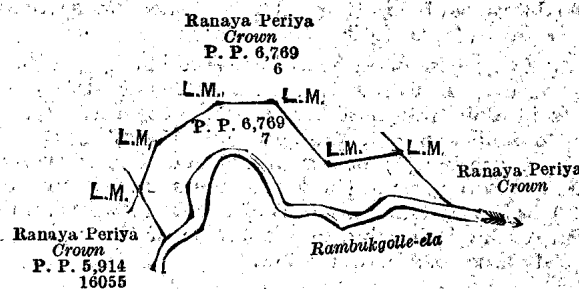
Scale of 4 Chains to an Inch.

C. H. VINCE,
for Surveyor-General.

II.—Preliminary plan 6,769.

Lot.	Name of Land.	Extent, A. R. P.
7	Ranayaperiya (reservation for Rambukgolle-ela)	0 2 27

and bounded as follows: on the north, east, and west by Ranayaperiya claimed by the Crown; and on the south by Rambukgolle-ela.



Surveyor-General's Office,
Colombo, August 9, 1918.

Scale of 4 Chains to an Inch.

C. H. VINCE,
for Surveyor-General.

H. J. L. LEIGH-CLARE,
Acting Assistant Government Agent.

Order under Section 4, Sub-section (1), of "The Waste Lands Ordinances of 1897, 1899, 1900, and 1903."

In the matter of the land commonly called or known as Ranayaperiya, situate in the village of Warakawa, in the Pasbage korale of the Uda Bulatgama division of the Kandy District, in the Central Province, and of "The Waste Lands Ordinances of 1897, 1899, 1900, and 1903."

WHEREAS in pursuance of section 1 of the said Ordinances it was duly declared and notified on the 12th day of September, 1919, that if no claim to the land commonly called or known as Ranayaperiya, situate in the village of Warakawa, in the Pasbage korale of the Uda Bulatgama division of the Kandy District in the Central Province, containing in extent 1 rood and 22 perches, and shown as lot 4 in preliminary plan 6,769 as described in the annexed diagram, was made to the Assistant Government Agent of the Kandy District, Central Province, within the period of three months from the date specified in the said notice, such land would be declared the property of the Crown, and dealt with on account of the Crown (*vide* Notice No. 7,358):

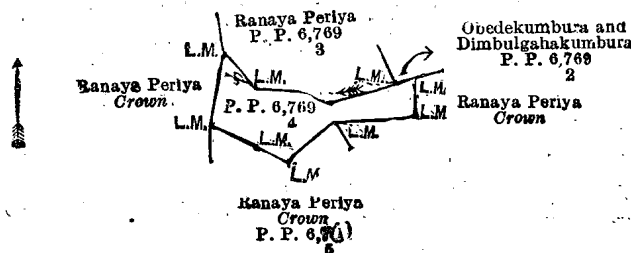
Whereas Jayasunderamudiyanselagedera Appuhamy *ex* Registrar of Warakawa made claim thereto, and Thomas Mett, Assistant Government Agent of the Kandy District, Central Province, made due inquiry into such claim, and whereas the said claimant and the said Assistant Government Agent came to an agreement in writing dated the 6th day of May, 1922, concerning the said land, under section 4, sub-section (1), of the said Ordinances, whereby it was agreed that the said claimant should be declared the purchaser of the said lot 4 upon payment, on or before the 6th day of May, 1922, to Government Agent of the Central Province at Kandy, of a sum of Rupees Twelve only (Rs. 12), as the purchase amount of said land, and whereas the said amount has been duly paid by the said claimant, he is hereby, in pursuance of the agreement aforementioned, declared to be the purchaser of the said land, as more fully described herein below.

Description of the Land referred to.

The following lots situated in the village of Warakawa, in the Pasbage korale of the Uda Bulatgama division of Kandy District, in the Central Province, as described in the annexed diagrams:—

		Preliminary plan 6,769.		
Lot.	Name of Land.		Extent, A. R. P.	
4	Ranayaperiya		0 1 22	

and bounded as follows: on the north by Ranayaperiya claimed by J. M. Ukku Banda, a Mala-ela, and Obedekumbura and Dimbulgahakumbura claimed by J. M. Ukku Banda; and on the east, south, and west by Ranayaperiya claimed by the Crown.



Surveyor-General's Office,
Colombo, August 9, 1918.

Scale of 4 Chains to an Inch.

C. H. VINCE,
for Surveyor-General.

June 17, 1922.

H. J. L. LEIGH-CLARE,
Acting Assistant Government Agent.

Order under Section 4, Sub-section (1), of "The Waste Lands Ordinances of 1897, 1899, 1900, and 1903."

In the matter of the lands commonly called or known as Galketiyehe newatta, Galketiyehe na, Bulugahamuladeniya, Bogahamulahena or Galketiye watta, Bulugahamulahena or Galketiyehe na, Galketiyehe na, and Gonamadittedeniya or Waduwannewattedeniya, situate in the village of Wekoladeniya, in Deyaladahamuna pattu of Kinigoda korale, in Kegalla District of the Province of Sabaragamuwa, and of "The Waste Lands Ordinances of 1897, 1899, 1900, and 1903."

WHEREAS in pursuance of section 1 of the said Ordinances it was duly declared and notified on the 2nd day of August, 1918, that if no claim to the lands commonly called or known as Galketiyehe newatta, Galketiyehe na, Bulugahamuladeniya, Bogahamulahena or Galketiye watta, Bulugahamulahena or Galketiyehe na, Galketiyehe na, and Gonamadittedeniya or Waduwannewattedeniya, situate in the village of Wekoladeniya, in Deyaladahamuna pattu of Kinigoda korale, in Kegalla District of the Province of Sabaragamuwa, containing in extent 29 acres and 7 perches, and shown as lots 1, 5, 6, 8, 9, 10, and 4 in preliminary plan 2,638, was made to the Assistant Government Agent of the Kegalla District, within the period of three months from the date specified in the said notice, such lands would be declared the property of the Crown, and dealt with on account of the Crown (*vide* Notice No. 6,984):

And whereas Pallegedara Mohandirama on behalf of Galladdalagegedara Dingiri Amma made claim thereto, and George Frederick Reginald Browning, Assistant Government Agent of the Kegalla District, made due inquiry into such claim, and whereas the said claimants and William Lindsay Murphy, Assistant Government Agent, with the consent of His Excellency the Governor, came to an agreement in writing dated the 4th day of June, 1921, concerning the said lands, under section 4, sub-section (1), of the said Ordinances, whereby it was agreed that Galladdalage Ukku Amma should be declared to be the purchaser of the said lands upon payment of Rupees Four hundred and Thirty-five and Cents Sixty-six (Rs. 435.66), as the purchase amount of the said lands, and whereas the said amount has been duly paid, the said Galladdalage Ukku Amma is hereby, in pursuance of the agreement aforementioned, declared to be the purchaser of the said lands, as fully described herein below.

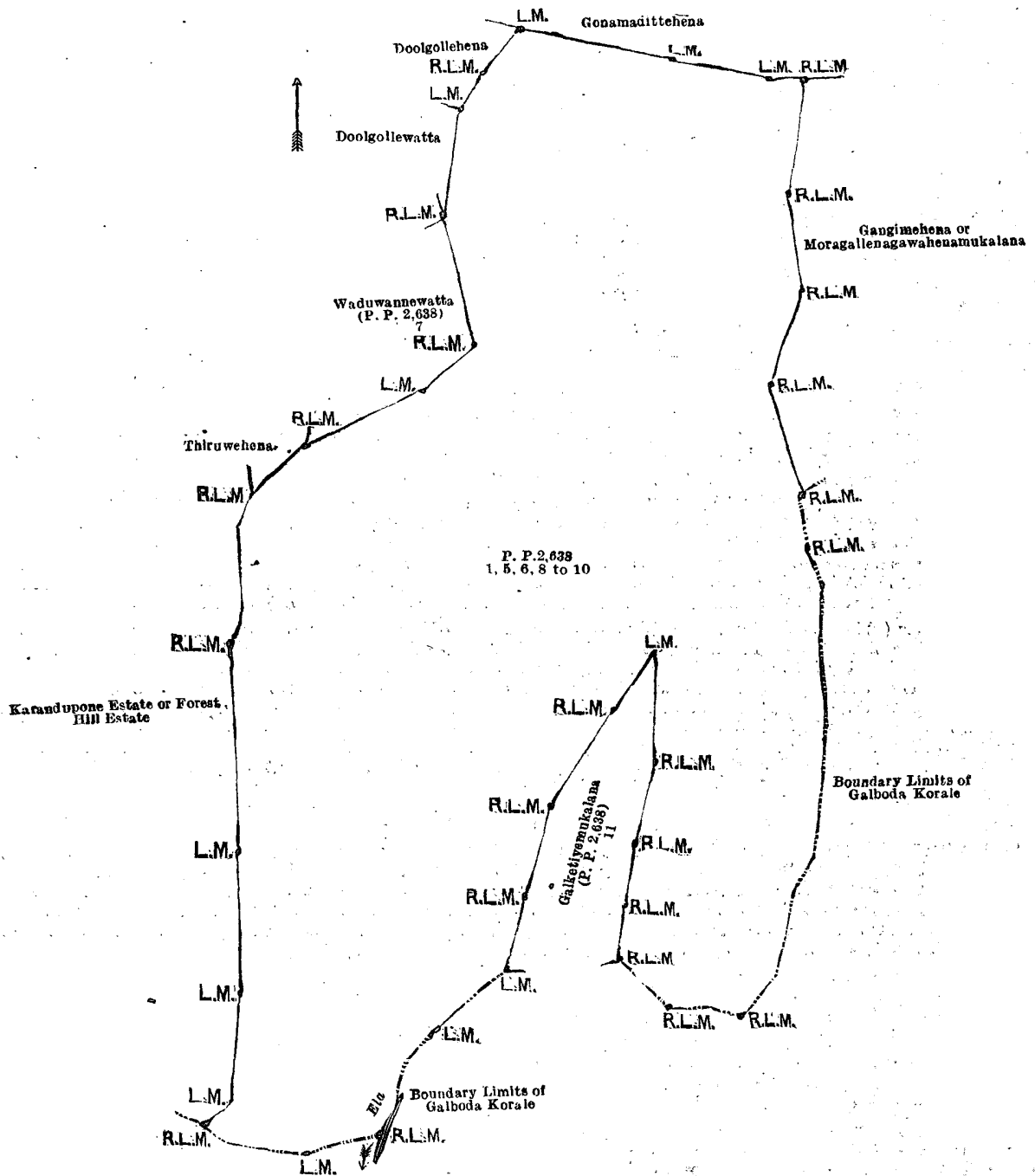
Description of the Lands referred to.

The following lots situated in the village of Wekoladeniya, in Deyaladahamuna pattu of Kinigoda korale, in Kegalla District of the Province of Sabaragamuwa, as described in the annexed diagrams:—

I.—Preliminary plan 2,638.

Lot.	Name of Land.	Extent, A. R. P.	Lot.	Name of Land.	Extent, A. R. P.
1	Galketiyehe newatta	4 3 10	9	Bulugahamulahena or Galketiyehe na	4 0 22
5	Galketiyehe na	2 1 0	10	Galketiyehe na	6 0 34
6	Bulugahamuladeniya	0 0 15			
8	Bogahamulahena or Galketiye watta	11 0 3			28 2 4

and bounded as follows: on the north by Doolgollehe na claimed by Galladdalage Kaluhamy and others and Gonamadittedeniya claimed by Galladdalage Kaluhamy and others; on the east by Gangimehe na or Moragallenagawahenemukalana claimed by Galladdalage Kaluhamy and others and the boundary limits of Galboda korale; on the south by the boundary limits of Galboda korale and Galketiye mukalana settled on Herat Mudiyanse lage Siyatuhamy and Herat Mudiyanse lage Mudalihamy (P. P. 2,638/11); on the west by Karandupona or Forest Hill Rubber Estate, Thiruwehe na claimed by Galladdalage Dingiri Menika and others, Waduwannewatta claimed by Wekoladeniye Galladdalage Dingiri Amma and Abaran Appu (P. P. 2,638/7), Doolgollewatta claimed by Galladdalage Kaluhamy and others, Doolgollehe na claimed by Galladdalage Kaluhamy and others.



Surveyor-General's Office,
Colombo, July 8, 1922.

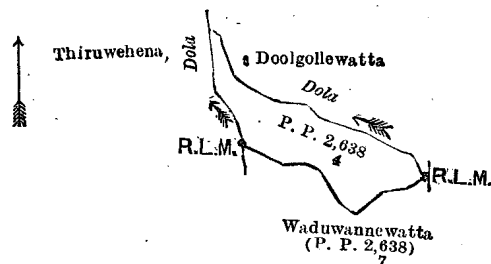
Scale of 4 Chains to an Inch.

C. R. LUNDIE,
for Surveyor-General.

II.—Preliminary plan 2,638.

Lot.	Name of Land.	Extent, A. B. P.
4	Gonamadittedeniya or Waduwannewattedeniya	0 2 3

and bounded as follows : on the north and east by dola and Doolgollewatta claimed by Galladdalage Kaluhamy and others ; on the south by Waduwannewatta claimed by Wekoladeniya Galladdalagedara Dingiri Amma and others (P. P. 2,638/7) ; on the west by dola and Thiruwehena claimed by Galladdalage Dingiri Menika and others.



Surveyor-General's Office,
Colombo, July 8, 1922.

Scale of 4 Chains to an Inch.

C. R. LUNDIE
for Surveyor-General.

July 21, 1922.

G. S. WODEMAN,
Assistant Government Agent.

Order under Section 4, Sub-section (1), of "The Waste Lands Ordinances of 1897, 1899, 1900, and 1903."

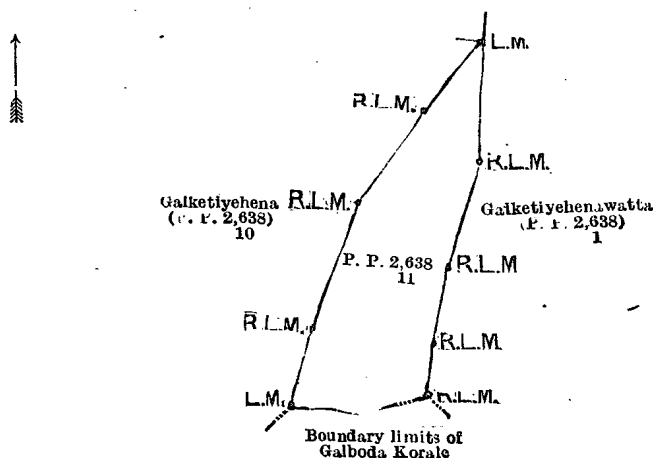
In the matter of the land commonly called or known as Galketiye mukalana, situate in the village of Wekoladeniya, in Deyaladahamuna pattu of Kinigoda korale, in the Kegalla District of the Province of Sabaragamuwa, and of "The Waste Lands Ordinances of 1897, 1899, 1900, and 1903."

WHEREAS in pursuance of section 1 of the said Ordinances it was duly declared and notified on the 2nd day of August, 1918, that if no claim to the land commonly called or known as Galketiye mukalana, situate in the village of Wekoladeniya, in Deyaladahamuna pattu of Kinigoda korale, in Kegalla District of the Province of Sabaragamuwa, containing in extent 1 acre 2 roods and 9 perches, and shown as lot 11 in preliminary plan 2,638, was made to the Assistant Government Agent of the Kegalla District, within the period of three months from the date specified in the said notice, such land would be declared the property of the Crown, and dealt with on account of the Crown (*vide* Notice No. 6,984):

And whereas (1) Herat Mudiyanseelage Siyatuhamy on behalf of himself and his brother (2) Herat Mudiyanseelage Mudalihamy made claim thereto, and George Frederick Reginald Browning, Assistant Government Agent of the Kegalla District, made due inquiry into such claim; and whereas the said claimants and Arthur Wallace Seymour, Assistant Government Agent of the Kegalla District, with the consent of His Excellency the Governor, came to an agreement in writing dated the 23rd day of April, 1921, concerning the said land, under section 4, sub-section (1), of the said Ordinances, whereby it was agreed that the said claimants should be declared the purchasers of the said land upon payment of Rupees Twenty-three and Cents Thirty-four only (Rs. 23.34), as the purchase amount of the said land, and whereas the said amount has been duly paid, the said claimants are hereby, in pursuance of the agreement aforementioned, declared to be the purchaser of the said land, as fully described herein below.

Description of the Land referred to.

The following land commonly called or known as Galketiye mukalana, situate in the village of Wekoladeniya, in Deyaladahamuna pattu of Kinigoda korale, in Kegalla District of the Province of Sabaragamuwa, containing in extent 1 acre 2 roods and 9 perches, and shown as lot 11 in preliminary plan 2,638 and in the annexed diagram; and bounded as follows: on the north by Galketiye hena settled on Galladdalage Ukku Amma (P. P. 2,638/10); on the east by Galketiye henuwatta settled on Galladdalage Ukku Amma (P. P. 2,638/1); on the south by the boundary limits of Galboda korale; on the west by Galketiye hena settled on Galladdalage Ukku Amma (P. P. 2,638/10).



Surveyor-General's Office,
Colombo, July 8, 1922.

Scale of 4 Chains to an Inch.

C. R. LUNDIE,
for Surveyor-General.

July 21, 1922.

G. S. WODEMAN,
Assistant Government Agent.

LAND SALES IN THE SOUTHERN PROVINCE.

No. 3,969, S. P.—The Assistant Government Agent, Hambantota, will on Tuesday, January 30, 1923, at 10 A.M. at his office in Tissa Resthouse, put up to auction, for sale or settlement, or will otherwise dispose of, the under-mentioned portions of Crown land, in accordance with the regulations of Government regarding land sales. Eighteen allotments of land situated in the Magam pattu division of the Hambantota District of the Southern Province.

Lot.	Name of Land.	Name of Applicant.	Description.	Claimant.	Extent.		Upset price per acre, Rs.
					A.	R. P.	
Preliminary plan 11,867. Village—Tissa North. Claimant—Crown.							
1	Parana-andallapara-gawaidama	Munasin Arachchige Don Deonis of Tissamaharama	Jungle	Crown	1	0 0	86
Claimant—Nil.							
2	Parana-andallapara-gawaidama	Munasin Arachchige Tissamaharama	Dingiappu of Jungle	Nil	1	0 0	86
3	Do.	—	Reservation along Kirindi-oya and Gansabhawa road, will not be sold	—	1	3 15	—
4	Do.	—	Reservation along Gansabhawa road, will not be sold	—	0	0 20	—
Preliminary plan 11,868. Village—Tissa North. Claimant—Nil.							
1	Rubberwattalanga-idama	Witarana Gamage Tissa	Nonisappu of Jungle	Nil	1	0 0	86
2	Do.	Amara weerage Julius of Tissa	do.	—	1	0 0	86
3	Do.	Denpura Achcharige Nicholashami of Tissa	do.	—	1	0 0	86
4	Do.	—	Jungle, reservation for road, will not be sold	—	0	0 16	—
5	Do.	Denpura Achcharige Pedrishami of Tissa	Jungle	—	1	0 0	86
6	Do.	Kamburugamuwegamachchige Carolishami of Tissa	do.	—	0	3 36	86
7	Do.	Denpura Achcharige Punchinhami of Tissa	do.	—	0	3 20	86
8	Do.	—	Reservation along Gansabhawa road, will not be sold	—	0	1 7	—
Preliminary plan 11,871. Village—Magama. Claimant—Nil.							
1	Kongahawatta alias Pitapelessa	Abeyweera Kankanana Deonis Appu of Magama	Achchige Scrub jungle	Nil	0	1 25	106*
2	Do.	do.	do.	—	0	2 16	106*
Claimant—D. A. W. Dissanayake of Magama.							
3	Polgahawatta	—	Garden	—	0	0 36	106*
Claimant—Nil.							
4	Kongahawatta alias Pitapelessa	—	Scrub jungle, cart track and reservation, will not be sold	—	0	1 10	—
Preliminary plan 11,877. Village—Ranakeliya South. Claimant—Nil.							
1	Dandunwalagodana	—	Reservation along the cart track, will not be sold	—	0	0 11	—
2	Do.	Jayawarna Achchige Don Andris, Vel-Vidane of Magama	Scrub jungle	—	2	1 15	106*

* These lands are irrigable under the Kirindi-oya Left Bank Scheme, and are liable to payment of an irrigation rate of Rs. 2 per acre per annum, revisable by Government at any time.

The purchaser must be content with the irrigation facilities as they exist at present, if at Government expense the facilities are improved at any time the rate will at once be subject to suitable increase.

Further information regarding these lands can be obtained from the Assistant Government Agent, Hambantota, and plans of them from the Surveyor-General.

Colonial Secretary's Office,
Colombo, November 27, 1922.

B. HORSBURGH,
Acting Colonial Secretary.

No. 3,970, S. P.—The Government Agent, Southern Province, will on Tuesday, February 6, 1923, at 1 P.M., at his office in Galle Kachcheri, put up to auction, for sale or settlement, or will otherwise dispose of, the under-mentioned portions of Crown land, in accordance with the regulations of Government regarding land sales. Twenty-three allotments of land situated in the Wellaboda pattu division of the Galle District of the Southern Province.

Lot.	Name of Land.	Name of Applicant.	Description.	Claimant.	Extent.		Upset price per acre, Rs.
					A.	R. P.	
Preliminary plan 10,236. Village—Ambana. Claimant—Crown.							
1	Ganegodawatta	Don Tiyadoris Angamuwa of Ambana	Mohotti of Native garden	Crown	0	0 37	46
3	Do.	do.	Plantation	—	—	—	2
6	Hettigodawatta-addarakele	do.	Jungle	—	1	1 23	46
		do.	do.	—	0	3 15	46

Lot.	Name of Land.	Name of Applicant.	Description.	Extent.		Upset price per acre, Rs.
				A.	R. P.	
Preliminary plan 10,916. Village—Yakkatuwa. Claimant—Suduhakuru Hinnya.						
5	Gurugalkanda	Hewahakuru Babel of Karandeniya	Chena	1	1 9	76
Preliminary plan 10,917. Village—Yakkatuwa. Claimant—Crown.						
5	Gurukanda	Hewahakuru Babel of Karandeniya	Chena	0	1 37	60
Preliminary plan 11,001. Village—Talgahawatta. Claimant—Crown.						
2	Kotawilabedda or Tal-gahawallekele	Hewahakuru Liyaneris	High jungle	2	0 2	75
Preliminary plan 11,137. Village—Telwatta. Claimant—Nallahandi Eyanis.						
1	Midigastuduwwatta	..	Garden	0	0 36	56
			Plantation	..	—	8
2	Do.	..	Garden	0	0 17	56
			Plantation	..	—	10
Preliminary plan 11,251. Village—Borakanda. Claimant—I. D. Daiso.						
1	Delgahawatta or Kos-gahawatta	Ilandaridewa Dysi of Karandeniya	Garden	0	1 29	80
			Plantation	..	—	92
Claimant—I. D. Odiris.						
2	Ambagahawatta	Ilandaridewa Dysi of Karandeniya	Garden	0	0 37	80
			Plantation	..	—	16
3	Wella-addarawatta	do.	Garden	0	0 16	80
			Plantation	..	—	31
4	Wella-adderawattalanga-kosgahawatta	do.	Garden	0	0 24	80
			Plantation	..	—	45
Preliminary plan 11,359. Village—Mandakanda. Claimant—Crown.						
1	Mananawatta-addarakele	N. L. A. Cassim of Galmangoda	High jungle	0	3 26	80
Claimants—Heirs of N. L. A. Cassim.						
2	Manana-addarawatta	N. L. A. Cassim of Galmangoda	Native garden	0	2 36	75
			Plantation	..	—	41
Claimant—Crown.						
3	Meekanda	N. L. A. Cassim of Galmangoda	High jungle	0	3 37	75
Preliminary plan 11,544. Village—Batapola. Claimant—P. H. Endoris Silva.						
3	Nawalakanda-addarakumbura	Peduruhewa Endoris Silva of Batapola	Paddy field	0	3 37	100
			Plantation	..	—	12
Preliminary plan 11,895. Village—Waturuwila. Claimant—Crown.						
4	Indigahawila	Kariyawan Kilittuwe Gamage Hendrick of Tiranagama	Deniya	2	0 36	75
Preliminary plan 11,923. Village—Karandeniya. Claimant—Crown.						
1	Kudukanda-addarakanda	T. Soido of Karandeniya	Chena	1	0 4	60
Preliminary plan 11,935. Village—Magala South. Claimant—Crown.						
1	Bambara welketiyakanda	Punchahakuru Isaris of Magala South	Jungle	1	0 15	105
Preliminary plan 11,973. Village—Pinikahana. Claimant—Crown.						
1	Utegodakanda-addaratalawa	Heenatigala Kanattege Abraham of Pinikahana	Jungle	1	0 18	55
			Plantation	..	—	7 75
Preliminary plan 12,056. Village—Polgahawila. Claimant—Crown.						
1	Pahalaheneaddara Polgahawilakanda Ambungkanda	Poddiwala Marage Cornelis of Polgahawila	Low jungle	1	0 11	65
Preliminary plan 12,065. Village—Karandeniya. Claimants—(1) R. Seneris de Silva and (2) P. H. Seda.						
1	Galwalalangkaele	Ruwanpura Seneris de Silva of Randombe	Contains cinnamon	1	0 23	106
			Plantation	..	—	31
2	Do.	do.	Garden	1	0 27	106
			Plantation	..	—	169 45

Further information regarding these lands can be obtained from the Government Agent, Southern Province, and their plans from the Surveyor-General.

Colonial Secretary's Office,
Colombo, November 27, 1922.

B. HORSBURGH,
Acting Colonial Secretary.

No. 3,971, S. P.—The Government Agent, Southern Province, will on Thursday, February 8, 1923, at 1 P.M., at his office in Galle Kachcheri, put up to auction, for sale or settlement, or will otherwise dispose of, the under-mentioned portions of Crown land, in accordance with the regulations of Government regarding land sales. Twenty-eight allotments of land situated in the Ganga-boda pattu division of the Galle District of the Southern Province.

Preliminary plan 11,655. Village—Diviture. Claimants—K. K. Andris and others.

Lot.	Name of Land.	Name of Applicant.	Description.	Extent.		Upset price per acre, Rs.
				A.	R. P.	
1	Hatarahauladeniya	K. Simanappu of Patuwata	Deniya	0	0 33	40
Claimant—Gurusinha Arachchige James Dias.						
2	Horawahalledeniya	K. Simanappu of Patuwata	Deniya	0	1 26	40

Lot.	Name of Land.	Name of Applicant.	Description.	Extent.			Upset price per acre, Rs.
				A.	R.	P.	
Claimant—Crown.							
3	Horawahallekele	K. Simanappu of Patuwata	Jungle	12	2	16	45
4	Horawahalledeniya	do.	Deniya	0	0	8	40
5	Do.	do.	do.	0	1	0	40
7	Horawahallekanda	do.	Patana	2	1	17	40
9	Horawahallekele	do.	Jungle	2	0	0	45
Claimant—Don Mathes de Silva.							
10	Horawahalleowita	K. Simanappu of Patuwata	Garden Plantation	0	2	33	40 0.25
Claimant—Crown.							
12	Horawahallekele	K. Simanappu of Patuwata	Jungle	2	3	21	45
Preliminary plan 11,760. Village—Ihala Keembiya. Claimant—Crown.							
1	Baddiwelakanda	D. S. Gunasekera, Surveyor, Fort, Galle	Jungle	3	0		60
Claimant—D. S. Gunasekera.							
2	Baddiwelawatta	D. S. Gunasekera, Surveyor, Fort, Galle	Contains tea	0	0		350*
Preliminary plan 11,786. Village—Pahala Keembiya. Claimant—Talpe Liyanage Arnolis.							
5	Goiralagewatta	A. W. Winter, Esq., Baddegama	Garden Plantation	0	0	14	60 2
Preliminary plan 11,913. Village—Diviture. Claimant—Crown.							
1	Gangiya walawaturawa	Pemetihewa Mathes of Diviture	Jungle	0	1	23	45
4	Gurugodellagopola	do.	Paddy field	0	1	11	50
5	Gangiya walawaturawa	do.	Jungle	0	2	11	45
Preliminary plan 11,957. Village—Waduveliwitiya. Claimant—Wanniachchi Kankanage Abaran.							
3	Naduhentakumbura	K. R. Endo of Waduveliwitiya	Paddy field	0	0	25	45
Preliminary plan 11,962. Village—Gammaddegoda. Claimant—Crown.							
1	Gurukanda <i>alias</i> Buketiya-wilakumburagoda	K. H. T. Uraelis and M. V. Tamis of Gammaddegoda	Jungle	2	0	15	50
Claimants—(1) Jayalat Tantiri Magris and (2) Liyanage Magris.							
2	Buketiya wilahena	K. H. T. Uraelis and M. V. Tamis of Gammaddegoda	Chena Plantation	0	1	2	40 0.50
Preliminary plan 11,967. Village—Hemmeliya. Claimant—Crown.							
1	Ellekandegoda	Rillagodage Deonis of Baddegama	Chena	1	0	3	75
Preliminary plan 12,064. Village—Yatalamatta. Claimant—M. G. Bastian.							
1	Kandehenadeniyegoda	Mahagamage Bastian of Yatalamatta	Chena	0	3	36	50
Preliminary plan 12,093. Village—Mabotuwana. Claimant—Crown.							
1	Ullehenekanda	Nanayakkara Appuge Teberis de Silva of Mabotuwana	Chena	2	3	32	51
2	Do.	J. Udasihamy of Mabotuwana	do.	3	0	12	51
Claimant—P. Babappu.							
3	Ullehenekanda	J. Udasihamy of Mabotuwana	Chena Plantation	0	0	30	51 2.95
Claimant—Crown.							
4	Ullehenekanda	P. Babunappu of Mabotuwana	Chena	2	0	21	51
5	Do.	do.	Chena (not for sale)	0	0	8	—†
Preliminary plan 12,097. Village—Mabotuwana. Claimant—N. W. J. Abaran de Silva.							
1	Elandeniya	Nanayakkara wasan Jagodage Abaran de Silva of Mabotuwana	Chena	1	0	16	50
Preliminary plan 12,144. Village—Urala. Claimant—Malawiachchi Salamon.							
1	Wetimullegodella <i>alias</i> Rukattanagodakanda	Malawiachchi Salamon of Urala	Jungle contains jak, &c. Plantation	2	0	13	48.50 3.70
Preliminary plan 12,170. Village—Pahala Keembiya. Claimant—Crown.							
1	Keembikanda <i>alias</i> Bata-attewaladolahena	Bokaragodage Jamis	Garden	0	3	32	51
2	Do.	do.	Chena	0	1	35	51

* Value of land per acre with plantation.

† Reservation.

Further information regarding these lands can be obtained from the Government Agent, Southern Province, and their plans from the Surveyor-General.

Colonial Secretary's Office,
Colombo, November 27, 1922.B. HORSBURGH,
Acting Colonial Secretary.

C 6

LAND SALES IN THE EASTERN PROVINCE.

No. 1,559, E. P.—The Government Agent, Eastern Province, will on Tuesday, January 16, 1923, at 9 A.M., at the Resthouse at Chenkaladi, put up to auction, for sale or settlement, or will otherwise dispose of, the under-mentioned portions of Crown land, in accordance with the regulations of Government regarding land sales. Sixteen allotments of land, situated in the Korale and Eravur pattus of the Batticaloa District of the Eastern Province.

Preliminary plan 5,577. Village—Chittandikudi.						
Lot.	Name of Land.	Name of Applicant.	Name of Claimant.	Description.	Extent.	
					A.	R. P.
1	Vannadivivayal	—	Encroachment by Samitamby Nagan	Paddy field	0	2 31
2	Karadivivayal	—	Encroachment by Omarulebbe Podi	do.	0	2 31
3	Valiyavayal	—	Encroachment by Eliyatamby Seeni of Vantammullai	do.	0	0 36
4	Pallavelikulamvayal	—	Encroachment by trustees of Mahavishnu-swamykovil and Chitharavalanthaswamykovil	do.	47	3 24
5	Pallavelikulam	—	Crown	Swamp (not for sale)	0	2 9*
6	Do.	—	do.	Tank (not for sale)	99	0 29*
7	Pallavelikulamvayal	—	Encroachment by trustees of Maha Vishnu-swamykovil and Chitharavalanthaswamykovil	Paddy field	18	2 26
Village—Vantarumulai.						
8	Sinnarchena	—	Encroachment by Kangany Kona-apillai	Paddy field	2	3 9
9	Kurukapattivayal	—	Encroachment by Saminathar S-llamuttu	do.	3	3 18
10	Do.	—	do.	do.	0	0 18
11	Weerapattivayal	—	Encroachment by S. Kanawathippillai	do.	1	2 23
12	Thuwara-ativayal	—	Encroachment by Thambipodi Aathian	do.	0	1 30
13	Puduvayal	—	Encroachment by Kannappair Thambutor Peethamparam	do.	1	0 2
14	Manalathuvayal	—	Encroachment by Kumaru Sinnatamby and Kanagasaby Sambunathan	Paddy field	1	3 1
15	Valaithanthivu	—	Encroachment by V. Seeni and Kumaraveli Nagamuttu	do.	0	2 34
16	Mudaliyar Kandam	—	Encroachment by Sellappa Rasiah	do.	0	1 30

* These lots are not for sale.

N.B.—These lands are irrigable by Rugam tank. No irrigation rate is leviable till the year 1925. From that year onwards they shall be liable to pay such rates as may be determined by Government.

Upset price of these lots will be notified at the time of sale. Further information regarding these lands can be obtained from the Government Agent, Eastern Province, and plans of them from the Surveyor-General.

Colonial Secretary's Office,
Colombo, November 28, 1922.

B. HORSBURGH,
Acting Colonial Secretary.

No. 1,560, E. P.—On Wednesday, January 17, 1923, at 9 A.M., the Government Agent, Eastern Province, will put up for sale or settlement, or other disposal at the Senkalady Resthouse, the under-mentioned portions of Crown land, on the terms authorized by Government. Thirty-four allotments of land situated in Eravur pattu, in the Batticaloa District, Eastern Province.

Preliminary plan 5,024. Village—Rugam.						
Lot.	Name of Land.	Name of Applicant.	Description.	Extent.		
				A.	R.	P.
8	Koolavadyvalavu	—	Garden contains coconut, lemon, jak trees, &c., and a hut	1	1	17
9	Do.	—	Garden contains orange, lemon trees, and a hut	0	1	10
10	Do.	—	Garden contains lemon trees	0	1	5
12	Urugamam	—	Paddy field, encroachment by M. Aliar	1	1	0
12A	Do.	—	do.	0	1	11
Preliminary plan 5,041. Village—Kaluyankeni.						
38	Surippukenipumi	—	Coconut garden, encroachment by N. Miran	0	2	0*
42	Do.	—	Coconut garden, encroachment by Arumugam Sinnavan	0	2	3
44	Do.	—	Coconut garden, encroachment by Paraman Nagan	0	1	0*
48	Do.	—	Coconut garden, encroachment by S. Sinnappillai	0	2	26*
49	Do.	—	Coconut garden, encroachment by K. Pillai-amma	0	2	38*
50	Do.	—	Scrub jungle and open land fit for coconut plantation, encroachment by N. Kanapathy	0	2	3
51	Do.	—	Coconut garden, encroachment by M. Sinnappillai	0	2	15*
53	Surippukenivempukadu	—	Scrub jungle	0	3	3

Lot.	Name of Land.	Name of Applicant.	Description.	Extent.	
				A. R. P.	
54	Surippukenipumi ..	—	Coconut garden, encroachment by V. Kan-nappan	0	2 15*
55	Do. ..	—	Coconut garden, encroachment by K. Kaluvan	0	3 12*
56	Surippukenivempu-kadu	—	Scrub jungle, fit for coconut plantation	0	3 17
57	Surippukenipumi ..	—	Open land fit for coconut plantation, encroachment by Paraman Sinnavan	0	0 35*
59	Do. ..	—	Coconut garden, encroachment by A. Kana-pathy	0	0 25*
63	Do. ..	—	Open land fit for coconut plantation, encroachment by Paraman Kanthakutty	0	1 0*
74	Kaluvankenipumi	—	Open land, encroachment by A. M. Kathikasu	0	0 12*
78	Kaluvankenivempu-kadupumi	—	Coconut garden, encroachment by Paraman Nagan	1	3 26*
79	Kaluvankenivempu-pumi	—	Coconut garden, encroachment by Kandan Kathiran	0	1 15
80	Do. ..	—	Coconut garden, encroachment by Sinnanagan Kandan	0	1 4*
103	Do. ..	—	Coconut garden, encroachment by R. Appu Singho	0	2 28*
107	Do. ..	—	Coconut garden, encroachment by S. D. Fernando	0	0 32
111	Do. ..	—	Coconut garden, encroachment by Paraman Nagan	0	0 25*
Preliminary plan 5,237.			Village—Kommaturai.		
1	Navidankenipumi ..	A. Sanmugam	Jungle	10	2 18
2	Do. ..	—	do.	0	1 0
Preliminary plan 5,626.			Village—Punnaikuda.		
1	Punnaikudaipumi <i>alias</i> Vumpupumi	A. B. C. de Silva of Batticaloa	Low jungle	5	2 8
2	Punnaikudiapumi <i>alias</i> Therodina-vempu	A. J. Amarasuriya of Batticaloa	do.	6	1 23
Preliminary plan 5,720.			Village—Koduwamadu.		
1	Padanthanavaladi-pumi	K. Muttiah of Chankalady	Paddy field, encroachment ..	3	0 18
2	Do. ..	—	Low jungle, reservation for path	0	2 22†
3	Do. ..	V. Thombuthor Arumugam	Paddy field, encroachment ..	5	1 30
4	Do. ..	—	Scrub jungle	1	0 8†

* These lands are at present leased on annual permits. † These lands are not for sale.

N.B.—Upset price of these lots will be notified at the time of sale. Further information regarding these lands can be obtained from the Government Agent, Eastern Province, and plans of them from the Surveyor General.

Colonial Secretary's Office,
Colombo, November 29, 1922.

B. HORSBURGH,
Acting Colonial Secretary.

LAND SALES IN THE PROVINCE OF UVA.

No. 1,491, P. of U.—The Government Agent, Province of Uva, will on Friday, January 12, 1923, at 1 P.M., at his office in the Badulla Kachcheri, put up to auction, for sale or settlement, or will otherwise dispose of, the under-mentioned portions of Crown land, in accordance with the regulations of Government regarding land sales. Thirty-one allotments of land situated in the Yatikinda, Bintenna, Udukinda, and Wellassa divisions of the Badulla District of the Province of Uva.

Lot.	Name of Land.	Name of Applicant.	Description.	Extent.		Upset price
				A. R. P.	per acre, Rs.	
Preliminary plan 2,093.			Village—Kanahela in Passara korale of Yatikinda Division.	Claimant—Crown.		
1	Ampitiywatta	K. P. Arnolis Silva, Merchant, Passara	Patana	1	0 8	75
Preliminary plan 2,228.			Village—Arawewatta (palu) in Bintenna korale of Bintenna division.	Claimant—Crown.		
1	Arawewatta	—	Native garden contains a small hut and chena cultivations	0	1 33	36
			Claimant—Crown.			
2	Arawewattekele	Wediwela Mudiyansele, hami of Welampela	Chena	1	0 10	36
3	Do.	—	Chena reservation along Gansabhawa road	0	0 8	—*
Final village plan 33.			Village—Kabillewela in Mahapalata korale of Udukinda division.	Claimant—Crown.		
10AR	Kabaragalapatana	Karapajothy of Bandarawela	Patana	1	1 10	56
Final village plan 124.			Village—Senapatiya in Medagam pattu korale of Wellassa division.	Claimant—Crown.		
21A	Bogahalandehena	Alutgedera Gamandy of Senapatiya	Chena	1	0 33	36
21B	Do.	—	Chena reservation for Gansabhawa road and means of access	0	1 3	—*

Final village plan 160. Village—Kalagahawaka in Medagam pattu korale of Wellassa division.				Claimant—Crown.	
Lot.	Name of Land.	Name of Applicant.	Description.	Extent.	Upset price per acre, Rs.
1N	Mutuketiyagala	.. Kahatagahawattegedara Sinna	Chena ..	0 3 18	41
1O	Do.	.. —	Chena reservation along footpath	0 0 15	—*
1P	Elarawehena	.. Alutgedara Ukkuwa	Chena ..	1 0 38	36
1Q	Do.	.. —	Chena reservation along ela	0 0 21	—*
1R	Elarawehena	.. —	Chena reservation along footpath	0 0 8	—*
1K	Ela-arawehena	.. Alutgedara Ukkuwa	Chena ..	0 0 4	36
Final village plan 166. Village—Alanmulla in Medagam pattu korale of Wellassa division.				Claimant—Crown.	
46CV	Alupotawattehena	.. W. R. M. Appuhami	Chena reservation for a well	1 0 4	—*
46CW	Do.	.. —	Chena reservation along Gansabhawa road and means of access	0 0 20	—*
46CX	Atuketiyegahagawahena	.. H. Kiriwante of Alanmulla	Chena contains 2 jak trees	1 0 31	31
46CY	Do.	.. —	Chena reservation along Gansabhawa road	0 0 7	—*
46CZ	Dummandiyegahagawahena	.. T. Appuhami of Alanmulla	Chena ..	1 1 30	31
46DA	Peniwarakagahagawahattehena	.. M. Tissahami of Alanmulla	Chena reservation for a well	1 3 6	—*
46DB	Tanahenegahagawahena	.. B. P. K. M. Heen Appu of Alanmulla	Chena contains 1 jak tree about 10 years old and a kitul tree	1 1 1	31
46DC	Do.	.. Helawatte Kiribanda	Chena ..	1 1 0	31
46DD	Do.	.. —	Chena contains 3 jak trees about 10 years old, reservation for means of access	0 0 26	—*
46DE	Alupotawelapaulawatta	.. —	Chena contains 1 jak tree about 10 years old and 50 plantain bushes, reservation along oya.	1 1 8	—*
46DF	Do.	.. Alupotawatte Ana Ratnayaka	Chena ..	1 0 14	31
46DG	Bombukelehena	.. Alupotawattegedara H. M. Appuhami	Chena and jungle contains 3 jak trees 40 years old	2 2 24	31
83	Malakandurapitiya	.. Meegahawatte Ran Appu	Claimant—Crown, encroachment by applicant. Paddy field includes abandoned footpath	0 1 10	31
Final village plan 168. Village—Bakinigahawela in Medagam pattu korale of Wellassa division.				Claimant—Crown.	
1F	Dodangahawatta	.. <i>alias</i> R. M. Heen Banda of Bakinigahawela	Chena ..	0 3 14	26
1F1	Meegahawatta	.. —	Chena reservation along Gansabhawa road	0 0 7	—*
1CD	Kopiwatta	.. —	Chena reservation along oya	0 2 34	—*
1CE	Do.	.. Meeyalgalagedara Dilinjuwa	Chena ..	1 0 23	31
1CF	Helagedarawatta	.. Polgahapitiye Helagedara Mudalihami	do. ..	1 2 5	26

* To be reserved (not for sale).

Further particulars regarding the sale of the above lots can be obtained from the Government Agent, Province of Uva, and their plans from the Surveyor-General.

Colonial Secretary's Office,
Colombo, November 27, 1922.

B. HORSBURGH,
Acting Colonial Secretary.

LAND SALES BY THE SETTLEMENT OFFICER.

CENTRAL PROVINCE.

No. 6367, S. O.—On Tuesday, January 16, 1923, at 10 A.M., the Land Settlement Officer, will put up for lease, at the Matale Resthouse, the under-mentioned portions of Crown land, on the terms authorized by Government. Seven allotments of land, situated in the Matale Pallesiya pattu of Matale East division of the Matale District of the Central Province.

Preliminary plan 7,128.—Dankanda.

Lot.	Name of Land.	Name of Claimant.	Description.	Extent.
2	Rukattanamulahena	.. Crown	Jungle (reservation for road)	0 0 35
3	Kalugahamulahena	.. do.	do.	0 2 17
15	Halgahawelahena	.. do.	do.	0 0 27
24	Do.	.. do.	Jungle (reservation for overhead tramway to Catturatenne estate)	0 1 26

Lot.	Name of Land.	Name of Claimant.	Description.	Extent.		
				A.	R.	P.
29	Weniwelgallehena	Crown	Jungle (reservation for road)	0	0	29
31	Do.	do.	do.	0	0	32
34	Do.	do.	Chena (reservation for road)	0	0	34

Upset price at Rs. 16 to Rs. 50 per acre. Further information regarding these lands can be obtained from the Land Settlement Officer, and plans of them from the Surveyor-General.

Colonial Secretary's Office,
Colombo, November 29, 1922.

B. HORSBURGH,
Acting Colonial Secretary.

No. 6,368, S. O.—On Wednesday, January 17, 1923, at 12 noon, the Land Settlement Officer will put up for sale or settlement, at Akuramboda Camp, the under-mentioned portions of Crown land, on the terms authorized by Government. Three allotments of land situated in the Udugoda Udasiya pattu of Matale North division of the Matale District of the Central Province.

Lot.	Name of Land.	Name of Claimant.	Description.	Extent.		
				A.	R.	P.
92	Polgasmullekumburapillewa	Ihalagedera Herat Mudiyansele James Herat, ex Teacher	Chena	0	1	34
93	Do.	do.	do.	0	1	19
101	Wewelthotakumburepillewa	L. B. Dullewa, Korala	do.	2	3	16*

* For lease only.

Upset price at Rs. 16 to Rs. 50 per acre. Further information regarding these lands can be obtained from the Land Settlement Officer, and plans of them from the Surveyor-General.

Colonial Secretary's Office,
Colombo, November 29, 1922.

B. HORSBURGH,
Acting Colonial Secretary.

No. 6,369, S. O.—On Thursday, January 18, 1923, at 12 noon, the Land Settlement Officer will put up for sale or settlement, at Akuramboda Camp, the under-mentioned portion of Crown land, on the terms authorized by Government. An allotment of land situated in the Udugoda Udasiya pattu of Matale North division of the Matale District of the Central Province.

Lot.	Name of Land.	Name of Claimant.	Description.	Extent.		
				A.	R.	P.
63	Dalupothahena	Crown, balance not paid by (1) Wattedurayalagedera Tikira, (2) ditto Lasama	Chena	5	3	23

Upset price at Rs. 16 to Rs. 50 per acre. Further information regarding this land can be obtained from the Land Settlement Officer, and plan of it from the Surveyor-General.

Colonial Secretary's Office,
Colombo, November 29, 1922.

B. HORSBURGH,
Acting Colonial Secretary.

No. 6,370, S. O.—On Thursday, January 18, 1923, at 12 noon, the Land Settlement Officer will put up for sale or settlement, at Akuramboda Camp, the under-mentioned portions of Crown land, on the terms authorized by Government. Seventeen allotments of land situated in the Udugoda Udasiya pattu of Matale North division of the Matale District of the Central Province.

Lot.	Name of Land.	Description.	Extent.	Lot.	Name of Land.	Description.	Extent.		
							A.	R.	P.
				70	Ilipath Habaralagahamula-hena	Chena	3	1	24
				71	Gallindahena	do.	4	0	19
				72	Obawelapitiya	Owita	0	1	9
				73	Kosgahamulahena	Chena	3	2	2
				75	Irugalagewattehena alias Ambagahamulahena	do.	2	1	18
				85	Galwetehehena	do.	1	0	12
				91	Walakadayaya	do.	2	2	15
				96	Galwetehehena	do.	2	3	13

Upset price at Rs. 16 to Rs. 50 per acre. Further information regarding these lands can be obtained from the Land Settlement Officer, and plans of them from the Surveyor-General.

Colonial Secretary's Office,
Colombo, November 29, 1922.

B. HORSBURGH,
Acting Colonial Secretary.

No. 6,371, S. O.—On Wednesday, January 17, 1923, at 12 noon, the Land Settlement Officer will put up for sale or settlement, at Akuramboda Camp, the under-mentioned portions of Crown land, on the terms authorized by Government. Twenty-two allotments of land situated in the Udugoda Udasiya pattu of Matale North division of the Matale District of the Central Province.

Lot.	Name of Land.	Name of Claimant.	Description.	Extent.		
				A.	R.	P.
12	Samagamawatta	(1) Ihalagedera Herat Mudiyansele Pinhamy, ex Arachchi, (2) Kiriyanaganalagedera Punchedi, (3) Horana Karagedera Dingiri, (4) Ihalagedera Herat Mudiyansele William Herat Wickramaratne of Akuramboda, (5) Huriyagalawattegamagedera Punchedi of Welimulla in Asgiriya	Garden	3	2	34
69	Dallandewewgalahena	(1) Berakaragedera Sondina, (2) ditto Salma	Chena	4	0	18
69B	Do.	do.	do.	3	2	19

Lot.	Name of Land.	Name of Claimant.	Description.	Extent.		
				A.	R.	P.
178	Wilathawapillewa	Ihalagedera Herat Mudiyanse-William Herat Wickramaratne	Chena	1	0	21
179	Wilathawahena	Ditto James Herat, ex Schoolmaster	do.	0	3	21
180	Do.	(1) Weragama Talawinnegedera Punchirala, (2) Welchenayalage Appuwa Henaya	do.	0	3	2
261	Pathinigaspitihahena	(1) Charles Herat Seneviratne, (2) Ihalagedera Herat Mudiyanse-William Herat Mudiyanse	Garden	3	0	26
278	Pathinigaspitihawatta	Ihalagedera Herat, Mudiyanse-William Herat, ex Schoolmaster	do.	3	2	31
305	Kappithawattahena	Ihalagedera, Dingiri Amma	Chena	0	1	30
15	Arambayayahena	(1) Horanakaragedera Kira <i>alias</i> Peduruwa, (2) Welchenayalagedera Rankiri Ridi	do.	0	2	24
53	Egodahena	Pehillagamedera Malliya of Yamanmulla	do.	1	0	6
81	Meegahagodapillewa	Pahalagedera Kiriya of Nagahapola	do.	0	2	7
95	Gonagodahena	(1) Ihalagedera Herat Mudiyanse-William Herat Mudiyanse, Registrar, (2) ditto James Christopher Herat, (3) ditto William Herat Wickramaratne, (4) ditto Herat Karunaratne	do.	6	0	18
98	Kappitiliyaddehena	Walpolawatta Girisa of Akuramboda	do.	0	2	36
102	Dallandapillewa	Epitgamegedera Dewaya	do.	1	3	28
300	Allawattapitihahena	(1) Dissanaike Mudiyanse-William Herat Mutu Banda, (2) ditto Banda, both of Koswatta	do.	1	2	1
107	Dallandapillewa	(1) Atuwagamedera Wattuwa, (2) ditto Happuwa, both of Olanwatta	do.	0	1	24
118	Kappitihena	Wadane Henayalagedera Tenuwara of Akuramboda	do.	0	2	8
108	Thimbirigahamulahena	Thalagedera Herat Mudiyanse-William Herat Mudiyanse, Korala of Dambulla	do.	2	1	19
104	Medalindahena	Consolidated Rubber Estate Co.	do.	1	1	6
117	Godawalahena	(1) Yamammullage Durayalagedera Tikiri, (2) Consolidated Rubber Estate Co.	do.	1	0	18
226	Makulgahakanata	(1) Ihalagedera Herat Mudiyanse-William Herat Pinhamy, (2) ditto Mudalihamy, (3) ditto Dingirihamy, (4) ditto Mudiyanse	do.	3	0	22

Upset price at Rs. 16 to Rs. 50 per acre. Further information regarding these lands can be obtained from the Land Settlement Officer, and plans of them from the Surveyor-General.

Colonial Secretary's Office,
Colombo, November 29, 1922.

B. HORSBURGH,
Acting Colonial Secretary.

No. 6,372, S. O.—On Thursday, January 18, 1923, at 12 noon, the Land Settlement Officer, will put up for sale or settlement, at Akuramboda Camp, the under-mentioned portion of Crown land, on the terms authorized by Government. An allotment of land situated in the Udugoda Pallesiya pattu of Matale North division of the Matale District of the Central Province.

Block survey preliminary plan 34.—Alutgama.

Lot.	Name of Land.	Name of Claimant.	Description.	Extent.		
				A.	R.	P.
141	Lindakumburapillewa	(1) Kanda Meera Pullai Mohideen Meera Saibo, (2) ditto Kader Meera Umma, (3) ditto Jainambu	Chena	1	1	12

Upset price at Rs. 16 to Rs. 50 per acre. Further information regarding this land can be obtained from the Land Settlement Officer, and plan of this from the Surveyor-General.

Colonial Secretary's Office,
Colombo, November 29, 1922.

B. HORSBURGH,
Acting Colonial Secretary.

No. 6,374, S. O.—On Wednesday, January 24, 1923, at 12 noon, the Land Settlement Officer will put up for sale or settlement, at Nalanda Resthouse, the under-mentioned portions of Crown land, on the terms authorized by Government. Seventeen allotments of land situated in the Udugoda Udasiya pattu of Matale North division of the Matale District of the Central Province.

Block survey preliminary plan 31.—Walmoruwa.

Lot.	Name of Land.	Name of Claimant.	Description.	Extent.		
				A.	R.	P.
205	Peragastennehena watta	Herat Mudiyanse-William Herat Dingirala	Garden	3	1	3
236	Kanugolleyayehena	(1) Dissanayake Mudiyanse-William Herat Ukkurula, (2) Adikari Nayake Mudiyanse-William Herat Dingiri Banda, (3) Liyanagedera Punchirala, (4) ditto Dingiri Amma	Chena	2	0	35
260	Madugahapitihahena	Homapolagedera Kiri Bandirala	do.	0	1	28
261	Madugahapitihawatta	do.	Garden	0	1	33
276	Mylagahamulawatta, Kanguolleyayewatta	Dissanayake Mudiyanse-William Herat Watawanagedera Ukkurula	do.	1	0	16
323	Waragollehena	(1) Dissanayake Mudiyanse-William Herat Mudiyanse, (2) ditto Appuhamy	Chena	2	2	23
305	Do.	(1) Dissanayake Mudiyanse-William Herat Ukku Banda Vederala, (2) Dissanayake Mudiyanse-William Herat Watawanagedera Ukkurula, (3) ditto Dingiri Banda	do.	1	0	39
324	Do.	Homapolagedera Kiri Bandirala	do.	0	1	27
324A	Do.	Dissanayake Mudiyanse-William Herat Watawanagedera Ukkurula	do.	0	1	8
350	Do.	Homapolagedera Kiri Bandirala	do.	1	1	13
351	Do.	Kuruppu Mudaliwasam Rajaguru Mudiyanse-William Herat Banda	do.	0	3	30
353	Do.	do.	do.	0	2	24
335	Do.	(1) Kulatun Mudiyanse-William Herat Ukku Banda, (2) Herat Mudiyanse-William Herat Dingirala	do.	0	2	33
336	Do.	(1) Herat Mudiyanse-William Herat Dingirala, (2) Kulatun Mudiyanse-William Herat Ukkurula, ex Vel-Vidane	do.	1	2	4

Lot.	Name of Land.	Name of Claimant.	Description.	Extent.		
				A.	R.	P.
338	Waragollehena	(1) Kulatun Mudiyanselegedera Ukku Banda, ex Vel-Vidane, (2) Heratgedera Dingirala	Chena	1	3	39
352	Do.	Udumalebbelage Siyadu Lebbe of Matale	do.	0	2	20
354	Do.	do.	Chena cleared for tobacco	0	1	23

Upset price at Rs. 16 to Rs. 50 per acre. Further information regarding these lands can be obtained from the Land Settlement Officer, and plans of them from the Surveyor-General.

Colonial Secretary's Office,
Colombo November 29, 1922.

B. HORSBURGH,
Acting Colonial Secretary.

No. 6,376, S. O.—On Wednesday, January 17, 1923, at 12 noon, the Land Settlement Officer will put up for sale or settlement, at Akuramboda Camp, the under-mentioned portions of Crown land, on the terms authorized by Government. Three allotments of land situated in the Udugoda Udasiya pattu of Matale North division of the Matale District of the Central Province.

Lot.	Name of Land.	Name of Claimant.	Description.	Extent.		
				A.	R.	P.
20	Welikademukalana	Crown	Forest	1	0	39
13	Welikadehena	do.	Chena	4	1	8
14	Welikademukalana	do.	Forest	13	3	10

Upset price at Rs. 16 to Rs. 50 per acre. Further information regarding these lands can be obtained from the Land Settlement Officer, and plans of them from the Surveyor-General.

Colonial Secretary's Office,
Colombo, November 29, 1922.

B. HORSBURGH,
Acting Colonial Secretary.

No. 6,377, S. O.—On Thursday, January 18, 1923, at 12 noon, the Land Settlement Officer will put up for sale or settlement, at Akuramboda Camp, the under-mentioned portions of Crown land, on the terms authorized by Government. Nine allotments of land situated in the Udugoda Udasiya pattu of Matale North division of the Matale District of the Central Province.

Lot.	Name of Land.	Name of Claimant.	Description.	Extent.		
				A.	R.	P.
13	Miyanakolamadehena	(1) Miyanakolamade Pahala Walauwe Ukku Banda, (2) ditto Madduma Banda, (3) ditto Mutu Banda, (4) ditto Bandara Menika	Chena	0	2	0
23	Akuramboda estate	(1) The Ceylon Consolidated Rubber Co., (2) Dissa Banda and brothers	Rubber	3	2	20
28	Mahawatta	The Ceylon Consolidated Rubber Co.	do.	5	3	24
28A	Ambagahalanda	(1) Kohona Migahakumbura Imbulgashene Walauwe Dissa Banda, (2) ditto Ran Banda, (3) ditto William Banda	do.	0	2	16
103	Godawalagawahena	Crown	Chena	0	1	6
109	Bokolawewagawahena	(1) H. S. Selestina de Silva, (2) Vincent Cyril de Silva, (3) Lily Constance de Silva, (4) Nancy Emaline de Silva, (5) Arthur Edwin de Silva	do.	0	3	13
120	Meegahakumburepanguwamukalana	Crown	Low jungle	2	0	36
120A	Mudalaligathkotuweehenahena	Kiri Banda, late teacher	Chena	0	0	5
280½	Deeyabendimeegahamulahena	(1) Udagama Vidanelagedera Ranhamy, (2) Dingirala, both of Ehelapola	do.	1	1	14

Upset price at Rs. 16 to Rs. 50 per acre. Further information regarding these lands can be obtained from the Land Settlement Officer, and plans of them from the Surveyor-General.

Colonial Secretary's Office,
Colombo, November 29, 1922.

B. HORSBURGH,
Acting Colonial Secretary.

NORTH-WESTERN PROVINCE.

No. 6,373, S. O.—On Thursday, January 18, 1923, at 12 noon, the Land Settlement Officer, will put up for sale or settlement, at Kurunegala Resthouse, the under-mentioned portions of Crown land, on the terms authorized by Government. Thirteen allotments of land situated in the Mahagalboda Megoda korale of Weudawili hatpattu division of the Kurunegala District of the North-Western Province.

Lot.	Name of Land.	Name of Claimant.	Description.	Extent.		
				A.	R.	P.
Preliminary plan 5,136.—Ran'a a.						
10	Siyambalagahamulawatta	V. I. V. Gomis	Garden	4	2	11
12	Ambagahakotuwepillawa	do.	do.	4	0	0
14	Dalupottehena	do.	do.	10	0	8
15	Patahawalahena, Paluwewehena	do.	Chena	6	3	13
17	Do.	do.	Garden	2	3	19
18	Kolongahamulahena alias Migahamulahena	do.	do.	2	0	36
21	Do.	do.	do.	1	0	30
22	Do.	do.	do.	0	1	34*
Preliminary plan 5,136.—Pahala Waraddana.						
2	Kuretiyawalakahatagahamulahena, Dalupottekumbura	V. I. V. Gomis	Garden	31	1	24
3	Do.	do.	do.	0	0	35
8	Eladepettewatta	do.	do.	0	3	38
1	Kuretiyawahena	do.	do.	0	0	13*
9	Eladebeddehena alias Elabeddewatta	do.	do.	2	2	13*

* For lease only.

Upset price at Rs. 16 to Rs. 50 per acre. Further information regarding these lands can be obtained from the Land Settlement Officer, and plans of them from the Surveyor-General.

Colonial Secretary's Office,
Colombo, November 29, 1922

B. HORSBURGH,
Acting Colonial Secretary.

No. 6,375, S. O.—On Tuesday, January 16, 1923, at 12 noon, the Land Settlement Officer will put up for sale or settlement, at Wariyapola Resthouse, the under-mentioned portions of Crown land, on the terms authorized by Government. Two allotments of land situated in the Tissawa korale of Dewamedi hatpattu division of the Kurunegala District of the North-Western Province.

Lot.	Name of Land.	Preliminary plan 5,150.—Hittarapolagama.		Description.	Extent. A. R. P.
		Name of Claimant.			
20	Kahatagahamullehena	Hittara Muhandiramalai Ukku Nachchire		Chena	0 0 16
		Preliminary plan 5,150.—Lokurugama.			
2	Kahatagahamulahena	Hittara Muhandiramalai Ukku Nachchire		Garden	1 2 25

Upset price at Rs. 16 to Rs. 50 per acre. Further information regarding these lands can be obtained from the Land Settlement Officer, and plans of them from the Surveyor-General.

Colonial Secretary's Office,
Colombo, November 29, 1922.

B. HORSBURGH,
Acting Colonial Secretary.

LAND ACQUISITION NOTICES.

HAVING been duly directed by the Governor, with the advice of the Executive Council, acting under the provisions of "The Land Acquisition Ordinance of 1876," section 6, to take order for the acquisition of the following land, required for a public purpose, namely, for Molagoda Boys' School, to wit:—

Lot.	Name of Land.	Preliminary plan 2,961. Village—Kumbaldiwela.		Description.	Name of Claimant.	Extent. A. R. P.
1	Diyakuchchigalehena	Jungle			A. M. Dingiri Banda and others	1 3 32.7

I hereby give public notice, as required by section 7, that the Government proposes to take possession of the land. All persons interested in the aforesaid land are hereby required to appear personally or by agent before me at the Kegalla Kachcheri, on January 16, 1923, at 10 A.M., and to state the nature of their respective interests in the land, and the amount and particulars of their claims to compensation for such interests.

Kegalla Kachcheri,
November 23, 1922.

G. S. WODEMAN,
Assistant Government Agent.