



Ceylon Government Gazette

Published by Authority.

No. 7,300 — FRIDAY, DECEMBER 8, 1922.

Part III.—Lands.

Separate paging is given to each Part in order that it may be filed separately.

	PAGE		PAGE		PAGE
Land Settlement Notices :—		Land Sales by the Government Agents :—		Land Sales by the Settlement Officer :—	
Preliminary Notices ..	1575	North-Western Province ..	—	Northern Province ..	—
Final Orders ..	1586	North-Central Province ..	1618	Eastern Province ..	—
Land Sales by the Government Agents :—		Province of Uva ..	1620	North-Western Province ..	1623
Western Province ..	1612	Province of Sabaragamuwa ..	—	North-Central Province ..	—
Central Province ..	—	Land Sales by the Settlement Officer :—		Province of Uva ..	—
Southern Province ..	1613	Western Province ..	—	Province of Sabaragamuwa ..	—
Northern Province ..	—	Central Province ..	1621	Land Acquisition Notices ..	1626
Eastern Province ..	1615	Southern Province ..	—	Land Resumption Notices ..	—

PRELIMINARY NOTICES.

Colombo Notice No. 8,235.

Notice under "The Waste Lands Ordinances of 1897, 1899, 1900, and 1903."

TAKE notice that unless within three months from December 8, 1922, the persons, if any, who claim any interest in the lands hereinafter mentioned or in any one or more of such lands or to some interest therein make claim in person or in writing to the said lands or any of them or to some interest therein to W. T. Stace, Esq., Special Officer appointed under section 28 of "The Waste Lands Ordinances of 1897, 1899, 1900, and 1903," at his office at Colombo:

Such Special Officer, in pursuance of the powers vested in him by the said Ordinances, will declare by writing under his hand that the said lands, or such of them as to which no claim has been made, are the property of the Crown.

W. T. STACE,
Special Officer.

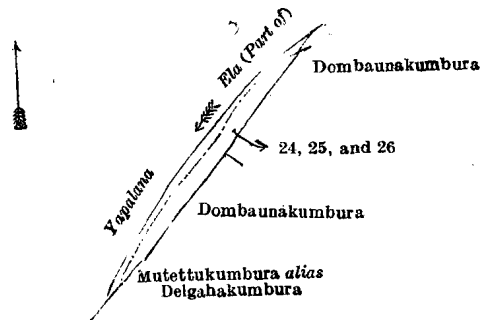
NOTE.—A claim to a right of way over the said lands or any of them is a claim to an interest in the land or lands.

Description of the Lands referred to.

The following lots situated in the village of Hiriwala, in the Yatigaha pattuwa of the Hapitigam korale of the Negombo District, in the Western Province, as described in the annexed diagram :—

Preliminary plan 16,151.			Extent, A. R. P.		
Lot.	Name of Land.		A.	R.	P.
24 ..	Mutettukumburapillewa (part of ela)		0	0	0.75
25 ..	Dombaunakumbura ..		0	0	0.21
26 ..	Do.		0	0	0.29
			0	0	1.25

and bounded as follows : on the north by part of Yapalana-ela ; on the east by Dombaunakumbura claimed by E. Buriya, Dombaunakumbura claimed by J. Podi Singho Appuhamy ; on the south by Dombaunakumbura claimed by J. Podi Singho Appuhamy, Mutettukumbura *alias* Delgahakumbura claimed by K. Manuel Naide ; on the west by part of Yapalana-ela.



Surveyor-General's Office,
Colombo, October 3, 1922.

Scale of 1 Chain to an Inch.

C. H. VINCE,
for Surveyor-General.

Colombo S. O. 6—1922.

Colombo Notice No. 8,236.

Notice under "The Waste Lands Ordinances of 1897, 1899, 1900, and 1903."

TAKE notice that unless within three months from December 8, 1922, the persons, if any, who claim any interest in the lands hereinafter mentioned or in any one or more of such lands or to some interest therein make claim in person or in writing to the said lands or any of them or to some interest therein to W. T. Stace, Esq., Special Officer appointed under section 28 of "The Waste Lands Ordinances of 1897, 1899, 1900, and 1903," at his office at Colombo :

Such Special Officer, in pursuance of the powers vested in him by the said Ordinances, will declare by writing under his hand that the said lands, or such of them as to which no claim has been made, are the property of the Crown.

W. T. STACE,
Special Officer.

NOTE.—A claim to right of way over the said lands or any of them is a claim to an interest in the land or lands.

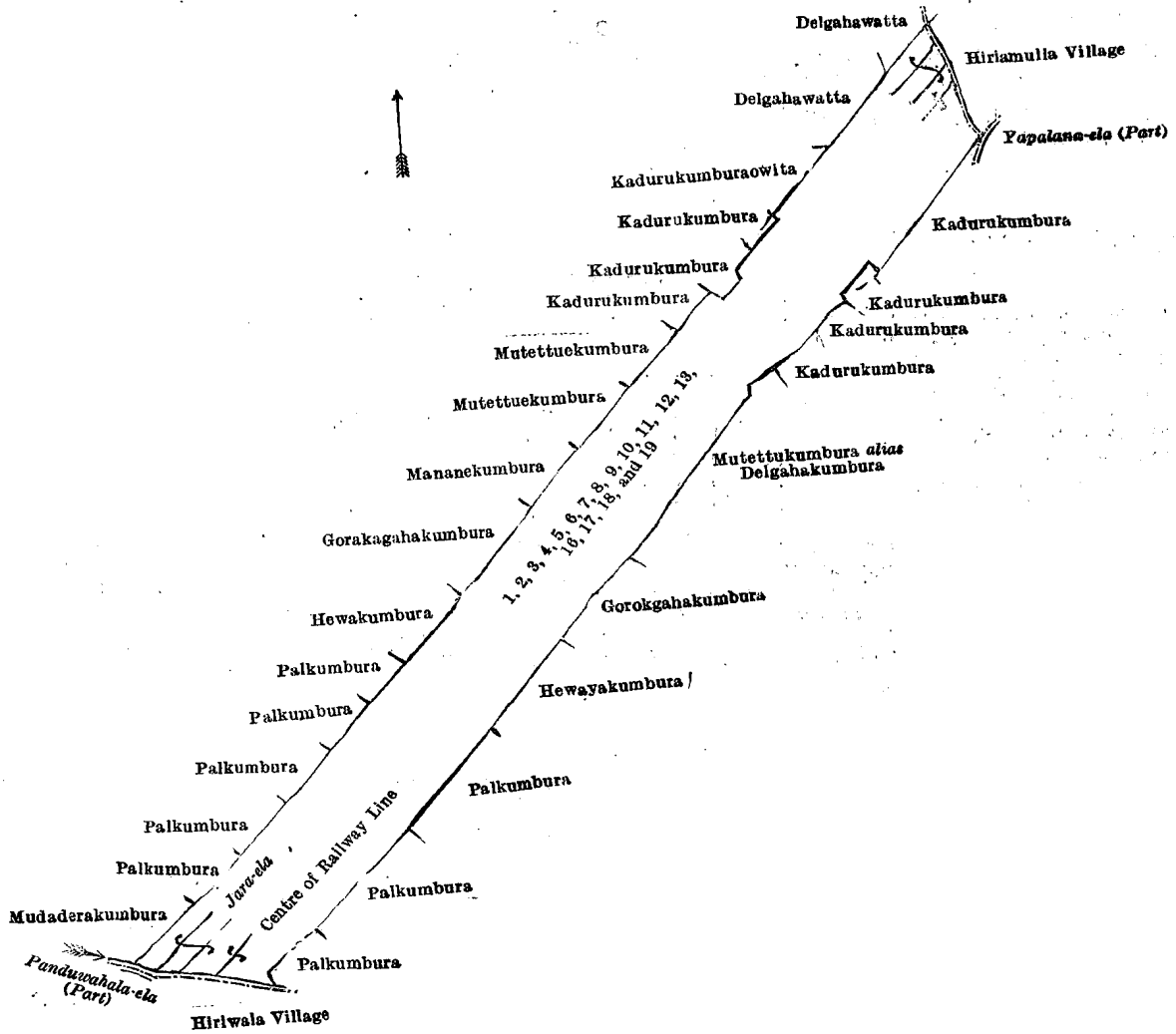
Description of the Lands referred to.

The following lots situated in the village of Yapalana, in the Yatigaha pattu of the Hapitigam korale of the Negombo District, in the Western Province, as described in the annexed diagrams :—

I.—Preliminary plan 16,151.

Lot.	Name of Land.	Extent, A. R. P.	Lot.	Name of Land.	Extent, A. R. P.
1 ..	Mudaderaowita 4 1 26·62	10 ..	Mananekumbura 0 0 12·12
2 ..	Mudaderakumbura 0 0 10·62	11 ..	Mutettuwekumbura 0 0 11·50
3 ..	Palkumbura 0 0 10·43	12 ..	Do. 0 0 8·50
4 ..	Do. 0 0 11·25	13 ..	Kadurukumbura 0 0 5·62
5 ..	Do. 0 0 13·25	16 ..	Delgahawatta 0 0 0·06
6 ..	Do. 0 0 11·12	17 ..	Do. 0 0 0·16
7 ..	Do. 0 0 11	18 ..	Do. 0 0 0·45
8 ..	Hewakumbura 0 0 17·50	19 ..	Kadurukumbura 0 0 15·50
9 ..	Gorakagahakumbura 0 0 18·75			
					5 1 24·45

and bounded as follows : on the north by Gorakagahakumbura claimed by Hinigama Acharige Juse Naide, Mananekumbura claimed by Weerasuri Kankanamalage Thegis Appu, Mutettuwekumbura claimed by Kinigoma Acharige Dines Hami, Mutettuwekumbura claimed by Weerasuri Kankanamalage Seadoris Appu, Kadurukumbura claimed by M. Labuna, Kadurukumbura (encroachment by Mandawali Acharige Anthony Naide) claimed by the Ceylon Government Railway, Kadurukumbura (encroachment by Menikpedige Lebuna, claimed by the Ceylon Government Railway, Kadurukumbura-owita claimed by Menikpedige Labuna and others, Delgahawatta claimed by ditto, Delgahawatta claimed by Menikpedige Sobana and others, the village limit of Hinamulla; on the east by the village limit of Hinamulla, Yapalana-ela (part), Kadurukumbura claimed by M. Nikula, Kadurukumbura (encroachment by Menikpedige Sobana (claimed by the Ceylon Government Railway, Kadurukumbura (encroachment by Menikpedige Buriya) claimed by the Ceylon Government Railway, Kadurukumbura (encroachment by Menikpedige Sobana) claimed by the Ceylon Government Railway, Mutettukumbura alias Delgahakumbura (encroachment by Kinigama Acharige Manuel Naide) claimed by the Ceylon Government Railway, Gorakagahakumbura (encroachment by Kinigama Acharige Juse Naide and others) claimed by the Ceylon Government Railway; on the south by Hewakumbura (encroachment by Horanakara Horatalpedige Sanda) claimed by the Ceylon Government Railway, Palkumbura (encroachment by Hatuwanpedige Kaluwa) claimed by the Ceylon Government Railway, Palkumbura (encroachment by Hatuwanpedige Buriya) claimed by the Ceylon Government Railway, Palkumbura (encroachment by Hatuwanpedige Sanga) claimed by the Ceylon Government Railway, the village limit of Hiriwala, Panduwahala-ela (part); on the west by Mudaderakumbura claimed by V. Maritinu, Palkumbura claimed by H. Kaluwa, Palkumbura claimed by H. Aruma, Palkumbura claimed by Liyanapedige Setuwa, Palkumbura claimed by Elangalla Hakurige Buriya, Palkumbura claimed by Hatuwanpedige Kaluwa, Hewakumbura claimed by Hatuwanpedige Sriya.



Surveyor-General's Office,
Colombo, October 6, 1922.

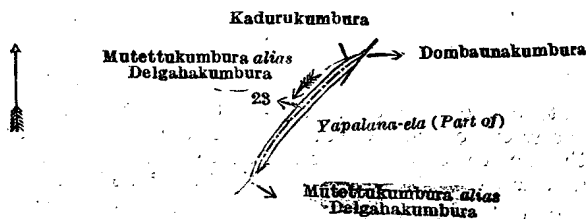
Scale of 4 Chains to an Inch.

C. H. VINCE,
for Surveyor-General.

II.—Preliminary plan 16,151.

Lot.	Name of Land.	Extent, A. B. P.
23	Muttettukumburapillewa (part of ela).	0 0 1.09

and bounded as follows : on the north by Muttettukumbura *alias* Delgahakumbura (encroachment by Kinigama Acharige Manuel Naide) claimed by the Ceylon Government Railway, Kadurukumbura (encroachment by Menikpedige Sobana) claimed by the Ceylon Government Railway ; on the east by Dombaunakumbura claimed by E. Buria, Yapalana-ela (part) ; on the south by Yapalana-ela (part), Muttettukumbura *alias* Delgahakumbura claimed by K. Manuel Naide ; on the west by Muttettukumbura *alias* Delgahakumbura (encroachment by Kinigam Acharige Manuel Naide) claimed by the Ceylon Government Railway.



Surveyor-General's Office,
Colombo, October 6, 1922.

Scale of 2 Chains to an Inch.

C. H. VINCE,
for Surveyor-General.

Colombo Notice No. 8,237.

Notice under "The Waste Lands Ordinances of 1897, 1899, 1900, and 1903."

TAKE notice that unless within three months from December 8, 1922, the persons, if any, who claim any interest in the lands hereinafter mentioned or in any one or more of such lands or to some interest therein make claim in person or in writing to the said lands or any of them or to some interest therein to W. T. Stace, Esq., Special Officer appointed under section 28 of "The Waste Lands Ordinances of 1897, 1899, 1900, and 1903." at his office at Colombo :

Such Special Officer, in pursuance of the powers vested in him by the said Ordinances, will declare by writing under his hand that the said lands, or such of them as to which no claim has been made, are the property of the Crown.

W. T. STACE,
Special Officer.

NOTE.—A claim to a right of way over the said lands or any of them is a claim to an interest in the land or lands.

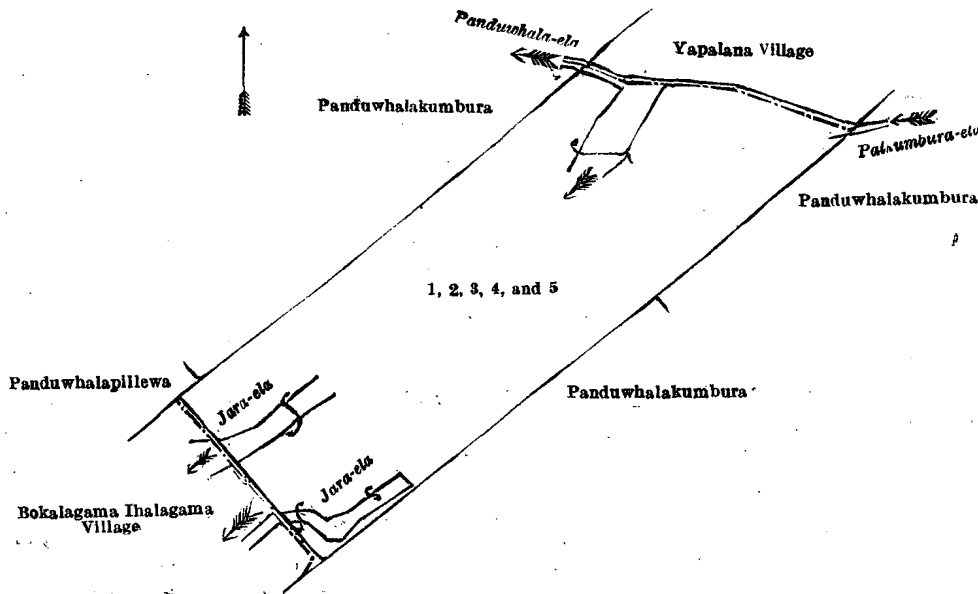
Description of the Lands referred to.

The following lots situated in the village of Hiriwala, in the Yatigaha pattuwa of the Hapitigam korale of the Negombo District, in the Western Province, as described in the annexed diagram :—

Preliminary plan 16,148.

Lot.	Name of Land.	Extent, A. R. P.	Lot.	Name of Land.	Extent, A. R. P.
1 ..	Panduwahalaowita	.. 1 0 28·87	5 ..	Panduwalakumbura	.. 0 0 4·37
2 ..	Panduwalapillewa	.. 0 0 3·62			
3 ...	Panduwalakumbura	.. 0 1 3·37			1 2 4·35
4 ..	Do.	.. 0 0 4·12			

and bounded as follows : on the north by Panduwahalakumbura claimed by Sakalasuriya Raphiel Appuhamy, the Banduwahala-ela, the village limit of Yapalana; on the east by Palkumbura-ela, Panduwahalakumbura claimed by Sakalasuriya Appuhamillage Solanchi, Panduwahalakumbura claimed by Sakalasuriya Raphiel Appuhamy; on the south by Panduwahalakumbura claimed by Sakalasuriya Raphiel Appuhamy, the Jara-ela, the village limit of Bokalagama Ihalagama, the Jara-ela, the village limit of Bokalagama Ihalagama; on the west by the village limit of Bokalagama Ihalagama, Panduwahalapillewa claimed by Sakalasuriya Raphiel Appuhamy, Panduwahalakumbura claimed by ditto.



Surveyor-General's Office,
Colombo, October 20, 1922.

Scale of 2 Chains to an Inch.

Colombo S. O. 8—1922.

C. H. VINCE,
for Surveyor-General.

Kurunegala Notice No. 8,238.

Notice under "The Waste Lands Ordinances of 1897, 1899, 1900, and 1903."

TAKE notice that unless within three months from December 8, 1922, the persons, if any, who claim any interest in the lands hereinafter mentioned or in any one or more of such lands or to some interest therein make claim in person or in writing to the said lands or any of them or to some interest therein to W. T. Stace, Esq., Special Officer appointed under section 28 of "The Waste Lands Ordinances of 1897, 1899, 1900, and 1903," at his office at Colombo :

Such Special Officer, in pursuance of the powers vested in him by the said Ordinances, will declare by writing under his hand that the said lands, or such of them as to which no claim has been made, are the property of the Crown.

W. T. STACE,
Special Officer.

NOTE.—A claim to a right of way over the said lands or any of them is a claim to an interest in the land or land/

Description of the Lands referred to.

The following lots situated in the village of Katupatwewa, in the Nikawagampaha korale of the Hiriyala hatpattu of the Kurunegala District, in the North-Western Province, as described in the annexed diagram :—

Block survey preliminary plan 1,880.

Lot.	Name of Land.	Extent, A. R. P.	Lot.	Name of Land.	Extent, A. R. P.
1 ..	Siyambalangomuwa-oya (half area of stream) ..	5 3 32	16 ..	Galagawayaya (reservation for stream) ..	0 2 2
2 ..	Oyadeccakele ..	7 2 18	17 ..	Galagawayaya ..	28 2 12
3 ..	Siyambalangomuwa-oya (stream) ..	1 1 1	19 ..	Ela (stream) ..	0 0 29
4 ..	Munhena and Madittiyagahamulahena ..	20 1 2	20 ..	Palugahamulahena and Wankonahena ..	6 2 34
5 ..	Minipittaniya (cemetery) ..	1 0 7	20½ ..	Footpath ..	0 0 4
6 ..	Reservation for road ..	2 0 31	21 ..	Wankonahena and Palugahamulahena ..	6 0 2
7 ..	Minor road ..	1 1 36	30 ..	Kohombagahamulahena, Diulgahamulahena ..	1 2 6
8 ..	Reservation for road ..	2 0 28	31 ..	Ambagahamulahena (reservation for tank bund) ..	0 3 12
9 ..	Palukatuwemukulana, Siyambalangomuwamukulana, Edandukotemukulana ..	150 0 13	33 ..	Wan-ela (stream) ..	0 2 3
10 ..	Ehalagashena ..	23 2 8.3	34 ..	Ela (stream) ..	0 0 32
10½ ..	Siyambalangomuwamukulana ..	14 1 35.3	35 ..	Siyambalagasyayehena ..	3 0 0
11 ..	Tattakomeyaya, Ehalagashena, Mylawalehena ..	205 2 26	36 ..	Siyambalagasyayehena (reservation for bund) ..	1 0 26
12 ..	Ratmalagahamulahena and Indihena ..	3 0 12	37 ..	Katupatwewa (tank and bund) ..	49 2 25
13 ..	Indihena ..	8 1 17	38 ..	Siyambalangomuwamukulana <i>alias</i> Ehalagasmukulana ..	80 3 5
14 ..	Do. ..	1 1 4			
15 ..	Galagawayaya ..	6 1 5			
					634 1 27.6

and bounded as follows : on the north by part of Siyambalangomuwa-oya (the Negampaha korale of the North-Central Province) ; on the east by part of Siyambalangomuwa-oya (the Negampaha korale of the North-Central Province), Palkele forest reserve ; on the south by the village limit of Talawa ; on the west by the village limit of Talawa, part of Siyambalangomuwa-oya (Negampaha korale of the North-Central Province).

NOTE.—The following lots lying within the above-mentioned boundaries are excluded from this notice, and their aggregate acreage of 35 acres 2 roods and 35 perches is not included in the acreage of 634 acres 1 rood and 27.6 perches given above :—

Block survey preliminary plan 1,880.

Lot.	Name of Land.	Extent, A. R. P.	Lot.	Name of Land.	Extent, A. R. P.
A 18 ..	Mahawattakumbura, Mahawela ..	29 1 31	B 25 ..	Kohombagahamulawatta <i>alias</i> Katupatwewewatta ..	0 2 2
A 29 ..	Migahamulawatta <i>alias</i> Katupatwewewatta ..	0 2 21	B 26 ..	Medawatta <i>alias</i> Katupatwewewatta ..	1 0 11
A 32 ..	Kogahamulawatta (reservation for tank bund) ..	0 1 16	B 27 ..	Dambagahamulawatta <i>alias</i> Katupatwewewatta ..	1 2 19
B 22 ..	Dambagahamulawatta <i>alias</i> Katupatwewewatta ..	0 3 18	B 28 ..	Godakirillagahamulawatta <i>alias</i> Katupatwewewatta ..	0 1 14
B 23 ..	Lokugahamulawatta <i>alias</i> Katupatwewewatta ..	0 2 4			35 2 35
B 24 ..	Kongahamulawatta <i>alias</i> Katupatwewewatta ..	0 1 19			

[For Diagram see page 1580.]

Kurunegala Notice No. 8,239.

Notice under "The Waste Lands Ordinances of 1897, 1899, 1900, and 1903."

TAKE notice that unless within three months from December 8, 1922, the persons, if any, who claim any interest in the lands hereinafter mentioned or in any one or more of such lands or to some interest therein make claim in person or in writing to the said lands or any of them or to some interest therein to N. A. Hampton, Esq., Special Officer appointed under section 28 of "The Waste Lands Ordinances of 1897, 1899, 1900, and 1903," at his office at Colombo :

Such Special Officer, in pursuance of the powers vested in him by the said Ordinances, will declare by writing under his hand that the said lands, or such of them as to which no claim has been made, are the property of the Crown.

N. A. HAMPTON,
Special Officer.

NOTE.—A claim to a right of way over the said lands or any of them is a claim to an interest in the land or lands.

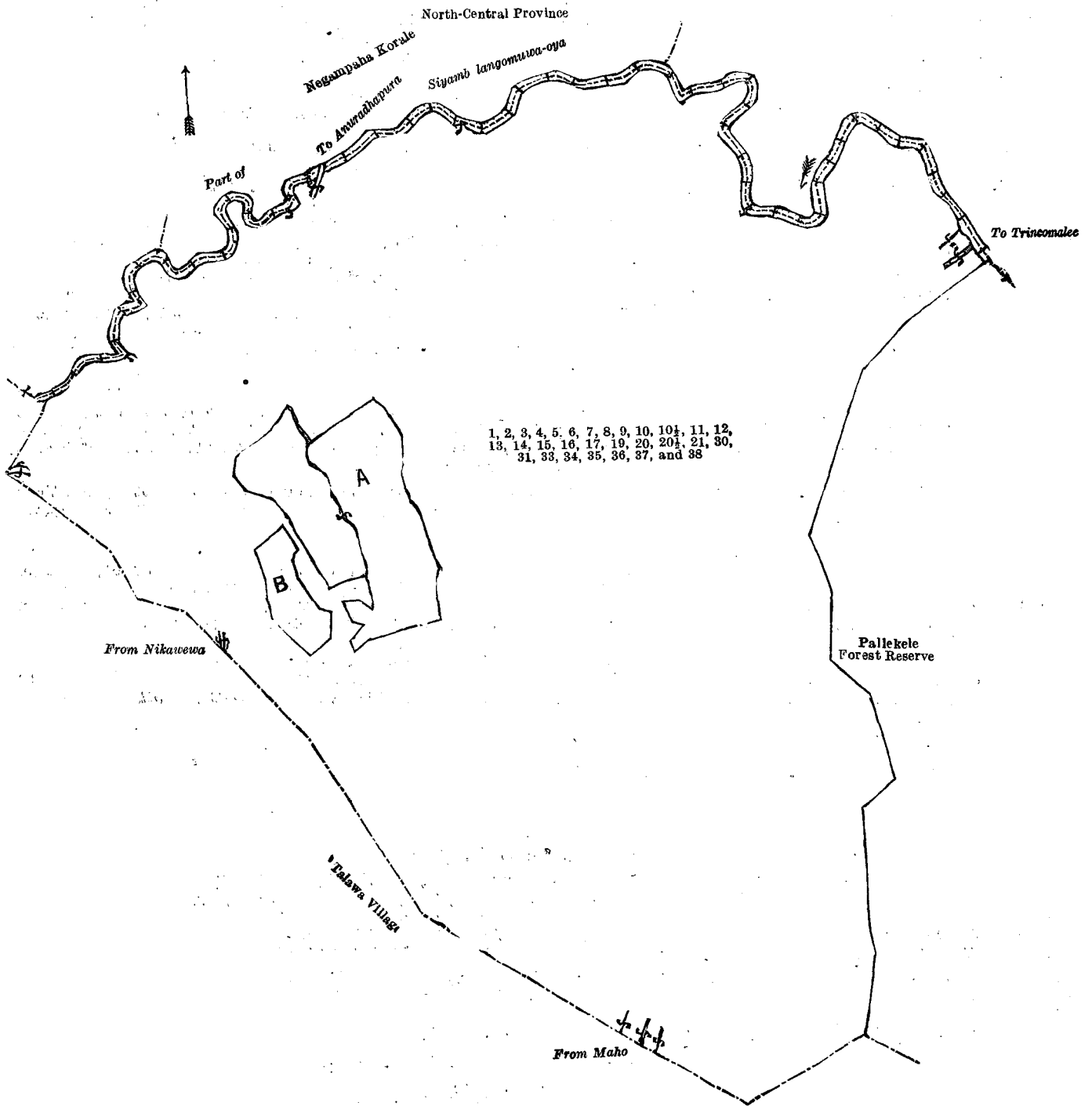
Description of the Lands referred to.

The following lots situated in the village of Hunnelembuwa, in the Giratalane korale of the Dewamedhi hatpattu of the Kurunegala District, in the North-Western Province, as described in the annexed diagrams :—

I.—Block survey preliminary plan 1,804.

Lot.	Name of Land.	Extent, A. R. P.
5 ..	Patahagahamulahena ..	7 2 31
27 ..	Kongahamulahenyaya (reservation for tank bund) ..	0 0 13
		7 3 4

and bounded as follows : on the north by Kongahamulahena claimed by Kumarasingha Mudiyansele Banda, Kongahamulahena claimed by Mohandiramalage Bagida Naide and others, Maragahamulawatta claimed by Pina Naidelage Bagida Naide and others ; on the east by the village limit of Galwewa, Dangahamulawatta claimed by Kapuruhamilagedera Ranhamy and another ; on the south by Aswedduma claimed by Weerasekera Bamunumudiyansele Pinhami and others, Siyambalagahamulawatta claimed by Weerasekera Bamunumudiyansele Menikralla and others ; on the west by Katuwekumbura claimed by Rajaguru Mudiyansele Appuhami and others, a bund, Kudawewa (tank) claimed by the Crown.



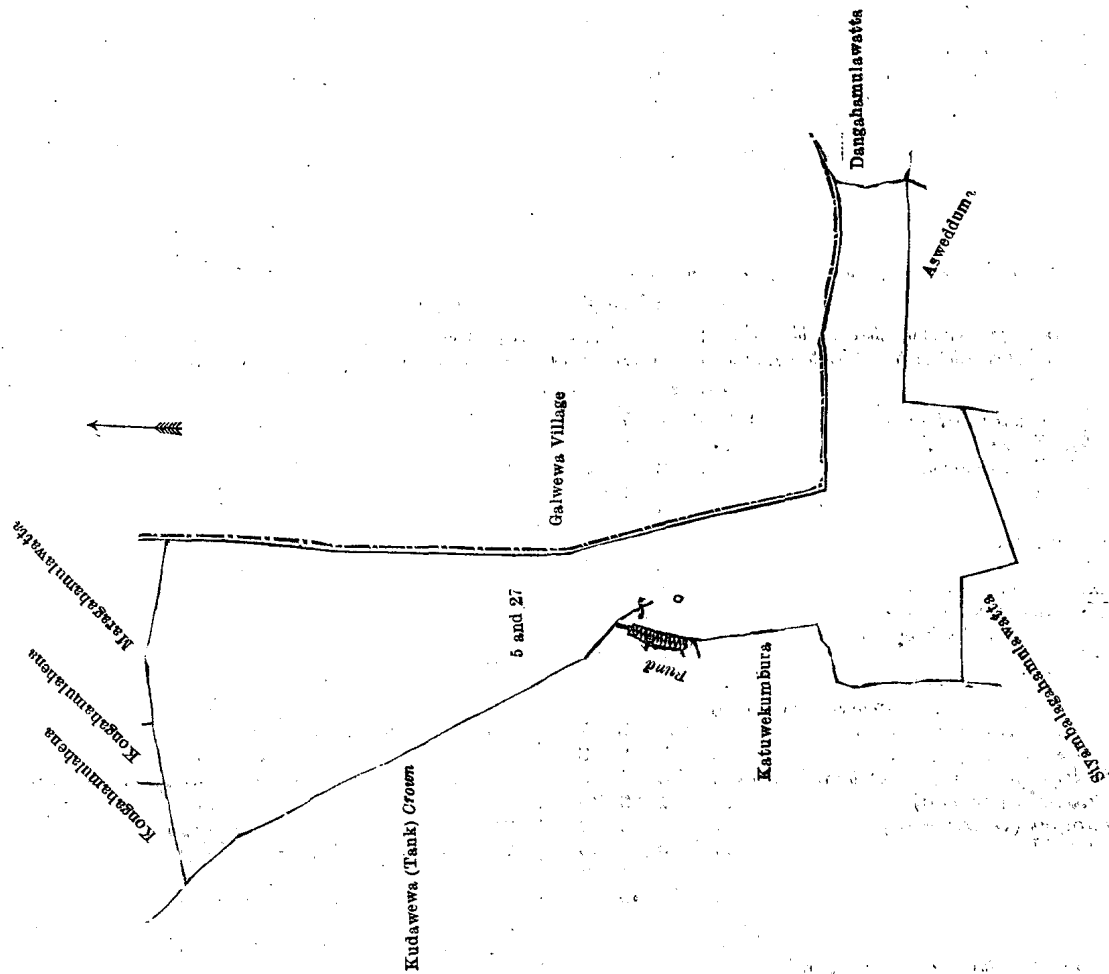
1, 2, 3, 4, 5, 6, 7, 8, 9, 10, 10 1/2, 11, 12,
 13, 14, 15, 16, 17, 19, 20, 20 1/2, 21, 30,
 31, 33, 34, 35, 36, 37, and 38

Scale of 16 Chains to an Inch.

Surveyor-General's Office,
 Colombo, October 17, 1922.

A. J. WICKWAR,
 for Surveyor-General.

Kurunegala S. O. 76—1922.



Surveyor-General's Office,
Colombo, October 27, 1922.

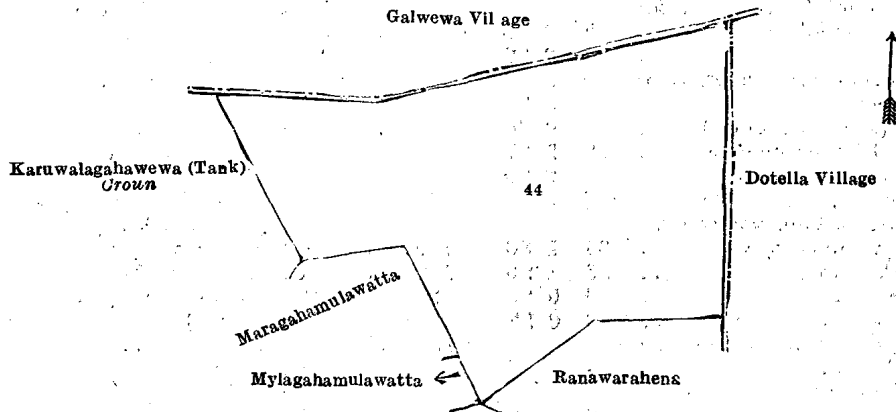
Scale of 4 Chains to an Inch.

C. H. VINCE,
for Surveyor-General.

II.—Block survey preliminary plan 1,804.

Lot.	Name of Land.	Extent, A. R. P.
44	Komaraikawehenyaya	4 2 25

and bounded as follows : on the north by the village limit of Galwewa ; on the east by the village limit of Dotella ; on the south by Ranawarahena claimed by Rajaguru Mudiyansele Kiribanda and others, Mylagahamulawatta claimed by Nambiralagedera Pinhami, Maragahamulawatta claimed by Kapuruhamilagedera Malingurala ; on the west by Karuwalagahawewa (tank) claimed by the Crown.



Surveyor-General's Office,
Colombo, October 27, 1922.

Scale of 4 Chains to an Inch.

C. H. VINCE,
for Surveyor-General.

Kurunegala S. O. 77—1922.

Kurunegala Notice No. 8,240.

Notice under "The Waste Lands Ordinances of 1897, 1899, 1900, and 1903."

TAKE notice that unless within three months from December 8, 1922, the persons, if any, who claim any interest in the lands hereinafter mentioned or in any one or more of such lands or to some interest therein make claim in person or in writing to the said lands or any of them or to some interest therein to W. T. Stace, Esq., Special Officer appointed under section 28 of "The Waste Lands Ordinances of 1897, 1899, 1900, and 1903," at his office at Colombo :

Such Special Officer, in pursuance of the powers vested in him by the said Ordinances, will declare by writing under his hand that the said lands, or such of them as to which no claim has been made, are the property of the Crown.

W. T. STACE,
Special Officer.

NOTE.—A claim to a right of way over the said lands or any of them is a claim to an interest in the land or lands.

Description of the Lands referred to.

The following lots situated in the village of Hatigamuwa, in the Divigandahaye korale of the Hiriyala hatpattu of the Kurunegala District, in the North-Western Province, as described in the annexed diagram :—

Block survey preliminary plan 1,864.

Lot.	Name of Land.	Extent, A. R. P.	Lot.	Name of Land.	Extent, A. R. P.
1	Welpillewa	5 2 24	58	Pathahawewa (tank and bund)	1 1 30
3	Kebilitigodayaya	18 1 23 8	59	Dambagahamulahena (reservation for tank bund)	0 1 39
4	Wan-ela (stream)	2 0 31	62	Ahugahamulahena, Kumbukgahamulahena, Kongahamulahena	6 2 11
4½	Footpath	0 0 15	63	Gansabhawa road and reservation	4 0 24
4¾	Mee-oya (part of)	2 2 7	64	Dewatawalekongahamulahena	42 2 30
5	Welpillewa	2 1 10	66	Welapaulahena	5 3 20
6	Awarawellandehena	3 1 26	67	Mylagahamulahena	10 0 2
7	Kadurugahamulahena	3 0 13	68	Wekandapaulahena (reservation for tank bund)	0 2 6
9	Godawella-ela (stream)	0 2 0	69	Horow-ela (channel)	0 0 8
10	Welpillewa	9 1 39	70	Wekandapaulahena (reservation for tank bund)	0 0 29
11	Kebilitigodeyaya	5 1 7	71	Kahatagahawattewewa (tank and bund)	6 2 20
12	Do. Hettiyaketuyaya, Awarawellandehena	121 3 1	72	Minipitiya (cemetery)	0 2 21
13	Kebilitigodeyaya	31 0 8	73	Minipitiyapara (approach road to cemetery)	0 0 19
14	Galapaulahena, Kebilitigodeyaya	16 1 19	75	Helambagahamulawatta	1 0 1
16	Wan-ela (stream)	1 0 34	76	Do.	0 2 35
16½	Amuna (water-hole)	2 0 19	82	Kadurugahamulawatta	0 2 23
17	Welpillewa	3 3 26	83	Do.	0 3 4
17½	Kokmandiyehena	0 1 7	84	Meegahamulahena	0 3 29
18	Mahawewa (tank and bund)	113 0 7	87	Kadelangahena	0 2 36
21	Madugahamulahena, Kumburuwellandehena, Galwalayaya, Warayaya, Rukattanagahamulayaya, Morayaya	139 0 24	89	Kadurugahamulawatta	0 1 19
22	Habawewa (tank and bund)	3 1 2	90	Siyambalagahamulawatta	0 3 22
23	Morayaya (reservation for tank bund)	1 1 33	91	Dungala	0 1 2
24	Cart track and reservation	3 1 39	94	Wan-ela (stream)	1 0 7
25	Iswetiyehena, Dunumadalagahahena	27 1 11	100	Gallindagodehena	0 2 9
26	Iswetiyeyaya (reservation for tank bund)	0 0 15	101	Do.	0 3 13
27	Iswetiyewewa (tank and bund)	1 3 38	102	Footpath	0 0 7
28	Iswetiyeyaya	0 0 11	103	Gallindagawahena (reservation for tank bund)	0 0 24
30	Maha-ela (stream)	0 3 30	104	Penelgahamulahena (do.)	0 2 22
31	Etawaragalapaulahena, Kapuhenyaya	55 0 1	106	Horow-ela (channel)	0 0 5
32	Galwala (metal quarry)	0 2 30	107	Ehetugahakotuwa (reservation for tank bund)	0 2 17
33	Minor road and reservation (part)	8 0 15	108	Siyambalagahamulahena (do.)	0 2 26
34	Cart track and reservation	0 3 24	114	Kadurugahamulawatta	0 2 1
35	Kohombagahamulahena alias Kumburuwellandehena	7 0 24	115	Pansalapara (footpath)	0 0 16
36	Pilahenyaya	44 3 39	116	Meegahamulawatta	0 1 38
37	Gansabhawa road and reservation	0 3 26	118	Galapaulawatta	1 0 29
38	Wewaihalayaya	1 3 26	120	Kadurugahamulawatta	0 0 24
39	Pahalawewa (tank and bund)	4 0 24	121	Do.	0 2 3
41	Panelahena, Hikgahamulahena	12 2 37	123	Gurugodaviharehena	0 3 23
42	Maha-ela (stream)	2 0 30	124	Palugahawetiyeewewa (tank and bund)	2 0 8
43	Unagahamulahenyaya, Madittagahahenyaya, Dambagahamulahena, Weligodehenyaya	103 1 36	125	Nugagahamulahena (reservation for tank bund)	0 1 29
44	Weligoda-addoluwawa	29 1 28	126	Nugagahamulawatta	0 1 34
45	Weligodahena	6 0 29	129	Kadurugahamulahena	1 0 1
48	Wewapaulahena	2 0 27	130	Hikgahamulahena (reservation for tank bund)	0 1 8
50	Wewapaulahena (reservation for tank bund)	0 2 16	131	Do.	1 3 21
51	Pahalairanakotuwewewa (tank and bund)	5 0 7	133	Pitawewapaulahena (reservation for tank bund)	0 3 3
53	Wewaihalahena	0 1 5	134	Patiranagamawewa (tank and bund)	7 0 8
55	Iranakotuwekumbura (reservation for tank bund)	0 1 29	135	Pathkolagollehenyaya, Pitawewaihalahena, Pathkolagollehenyaya	125 0 7
56	Welagawahena (do.)	0 3 10	136	Guruheennamukalana	47 2 0
57	Ihalairanakotuwawewa (tank and bund)	2 1 12	137	Galapaulahena	7 2 29
			138	Gederagawawewa (tank and bund)	18 3 8

Lot.	Name of Land.	Extent, A. R. P.	Lot.	Name of Land.	Extent, A. R. P.
139	Meegahamulawatta	0 1 28	152	Kudakandamukalana	115 0 33
141	Kattakaduwa (reservation for tank bund)	0 1 22	153	Medawewa (tank and bund)	11 3 15
142	Nagahamulawewa (tank and bund)	1 0 11	154	Wekandapaulahena (reservation for tank bund)	0 0 27
143	Guruheenna and Panwatteihalahena	4 1 8	156	Wekandamukalana (do.)	0 1 14
144	Gansabhawa road and reservation	2 1 33	157	Wekandapaulahena (do.)	0 1 39
147	Mahakandemukalana	322 0 39	158	Ihalawewa (tank and bund)	13 1 4
148	Unapanduragawahena, Dangahamulahena	30 0 2	159	Dekanduyaya	19 1 21
150	Galmullehenyaya, Minipitiyagawahena, Usgalagawahenyaya	75 2 24	160	Mahakanda (rock)	14 2 2
			1,728 3 6·8		

and bounded as follows : on the north by the village limit of Ambagassewa, part of Mee-oya (the village limits of Urapolayagama, and Pahalakele of Nikawagampaha korale of the Hiriya hatpattu), the village limit of Galagederagama ; on the east by the village limits of Galagederagama, Kuda Galagederagama, Amunukole, Liyanagama, and Heralugama ; on the south by the village limits of Malasna and Degodaturawa ; on the west by the village limits of Pingamawatta, Moragoda, the Kattambuwwa village of Pahalawisideke korale of the Wannu hatpattu, the village limits of Pimburuwellegama, and Radawagama (the boundary of the Divigandae korale of the Hiriya hatpattu), the village limits of Konwewa, Lokurugama, and Ambagassewa (the boundary of Pahalawisideke korale of the Wannu hatpattu).

NOTE.—The following lots lying within the above-mentioned boundaries are excluded from this notice, and their aggregate acreage of 234 acres and 35·1 perches is not included in the acreage of 1,728 acres 3 roods and 6·8 perches given above :—

Block survey preliminary plan 1,864.

Lot.	Name of Land.	Extent, A. R. P.	Lot.	Name of Land.	Extent, A. R. P.
2	Mahawela Pahalapoduwa	0 2 2·1	155	Timbirigollekumbura	17 2 1
8	Mahawela	48 3 11	A 60	Kumbukgahamulapalupolwatta	1 0 6
15	Wewapaulagalakumbura	1 3 4	A 61	Kumbahenawela, Habawela, Pahalawela	21 2 31
19	Weehenawela	1 2 39	A 77	Ambagahamulawatta	1 0 24
20	Habawela	3 3 1	A 78	Do.	0 2 29
29	Iswetiyekumbura	3 3 7	A 79	Kohombagahamulawatta	0 3 4
40	Pahalawela	4 2 29	A 80	Dambagahamulawatta	0 1 39
46	Iranakotuwewela	9 1 25	A 81	Kohombagahamulawatta	0 0 19
47	Iranakotuwewaswedduma	0 2 11	A 85	Meegahamulakamata (threshing floor)	0 0 8
49	Wewapaula-aswedduma	0 2 38	A 92	Gangoda	3 3 28
52	Wewaihalakumbura	1 0 30	A 93	Kumbahenewatta	0 0 33
54	Ihalairanakotuwa (T. P. 211,651)	6 1 14	A 95	Bulugahamulawatta	1 0 34
65	Kahatagahawattewela	21 2 20	A 96	Kadurugahamulakumbura	3 0 16
74	Galakumbura	1 1 29	A 97	Kadurugahamulawatta	0 0 35
86	Ulugederawatta	1 1 23	A 98	Gangoda	5 3 12
88	Siyambalagahamulawatta	0 2 25	A 99	Pitiyewela	1 3 10
127	Palugahawetiye wela	3 2 8	A 105	Gederagawawela	5 2 35
128	Do. (T. P. 211,692)	1 1 34	B 109	Galapaulayawewatta	0 2 15
122	Gurugodaviharewatta	3 0 37	B 110	Nugagahamulawatta	1 3 2
119	Gurugodapansalawatta	1 3 35	B 111	Do.	0 2 13
132	Patiranagama wela	3 3 9	B 112	Wewawanewatta	0 1 18
138½	Ihalawekumbura	5 2 7	B 113	Do.	0 1 11
140	Kattakaduwekumbura	0 2 27	B 117	Meegahamulawatta	1 0 19
145	Pachchalagollewela	3 2 8			
146	Ambagahawatta	1 0 11			
149	Ihalawelakumbura	30 0 39			
151	Kandapaulawatta	0 1 30			
			234 0 35·1		

[For Diagram see page 1584.]

Kegalla Notice No. 8,241.

Notice under "The Waste Lands Ordinances of 1897, 1899, 1900, and 1903."

TAKE notice that unless within three months from December 8, 1922, the persons, if any, who claim any interest in the lands hereinafter mentioned or in any one or more of such lands or to some interest therein appear before the Assistant Government Agent of the Kegalla District of the Province of Sabaragamuwa, at his office at Kegalla, and make claim in person or in writing to the said lands or any of them or to some interest therein :

Such Assistant Government Agent, in pursuance of the powers in him vested by the said Ordinances, will declare by writing under his hand that the said lands, or such of them as to which no claim has been made, are the property of the Crown.

G. S. WODEMAN,
Assistant Government Agent.

NOTE.—A claim to a right of way over the said lands or any of them is a claim to an interest in the said land or lands.

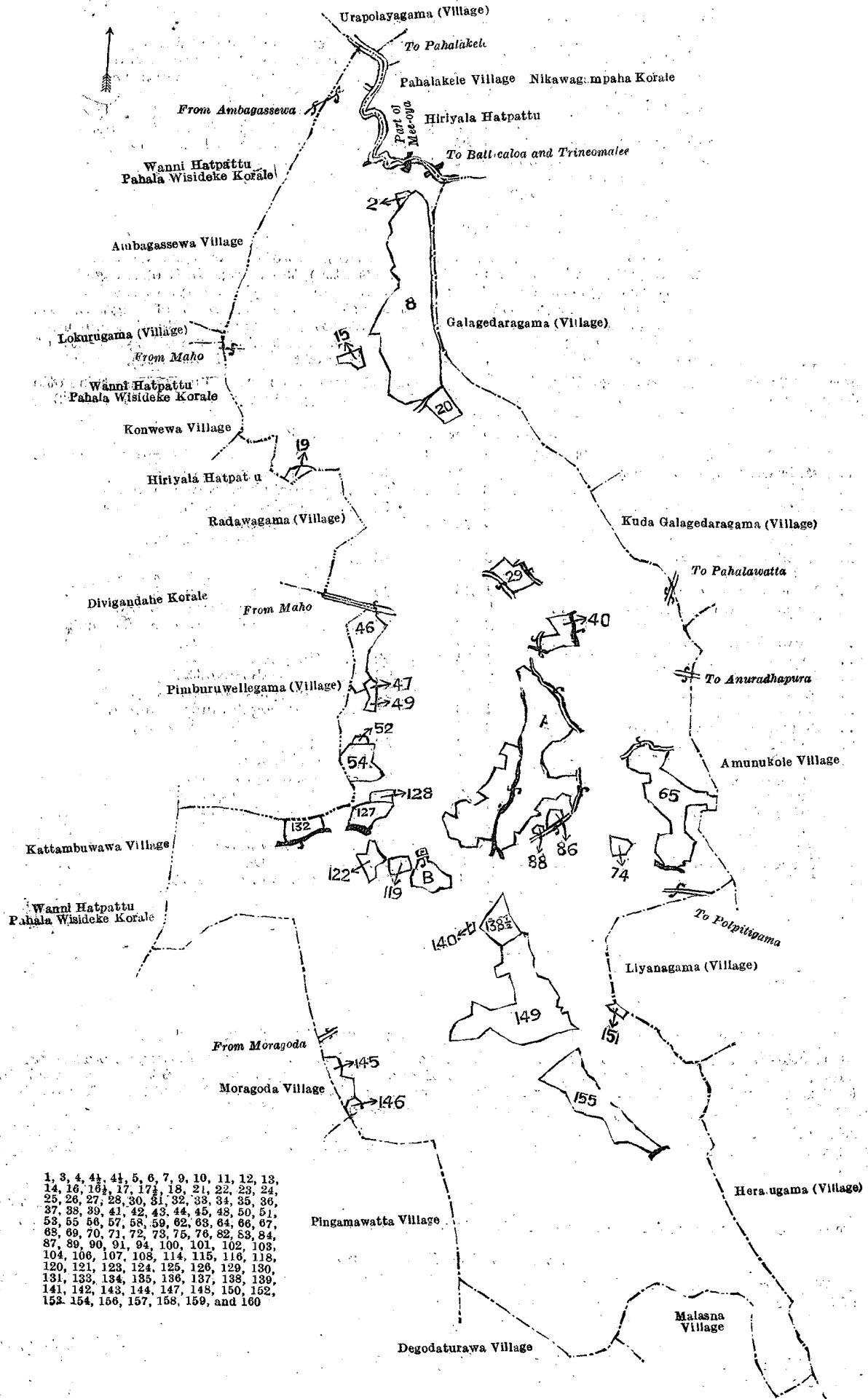
Description of the Lands referred to.

The following lots situated in the village of Uduwewela, in Egodapota pattuwa of Galboda korale, in the Kegalla District of the Province of Sabaragamuwa, as described in the annexed diagram :—

Preliminary plan 2,996.

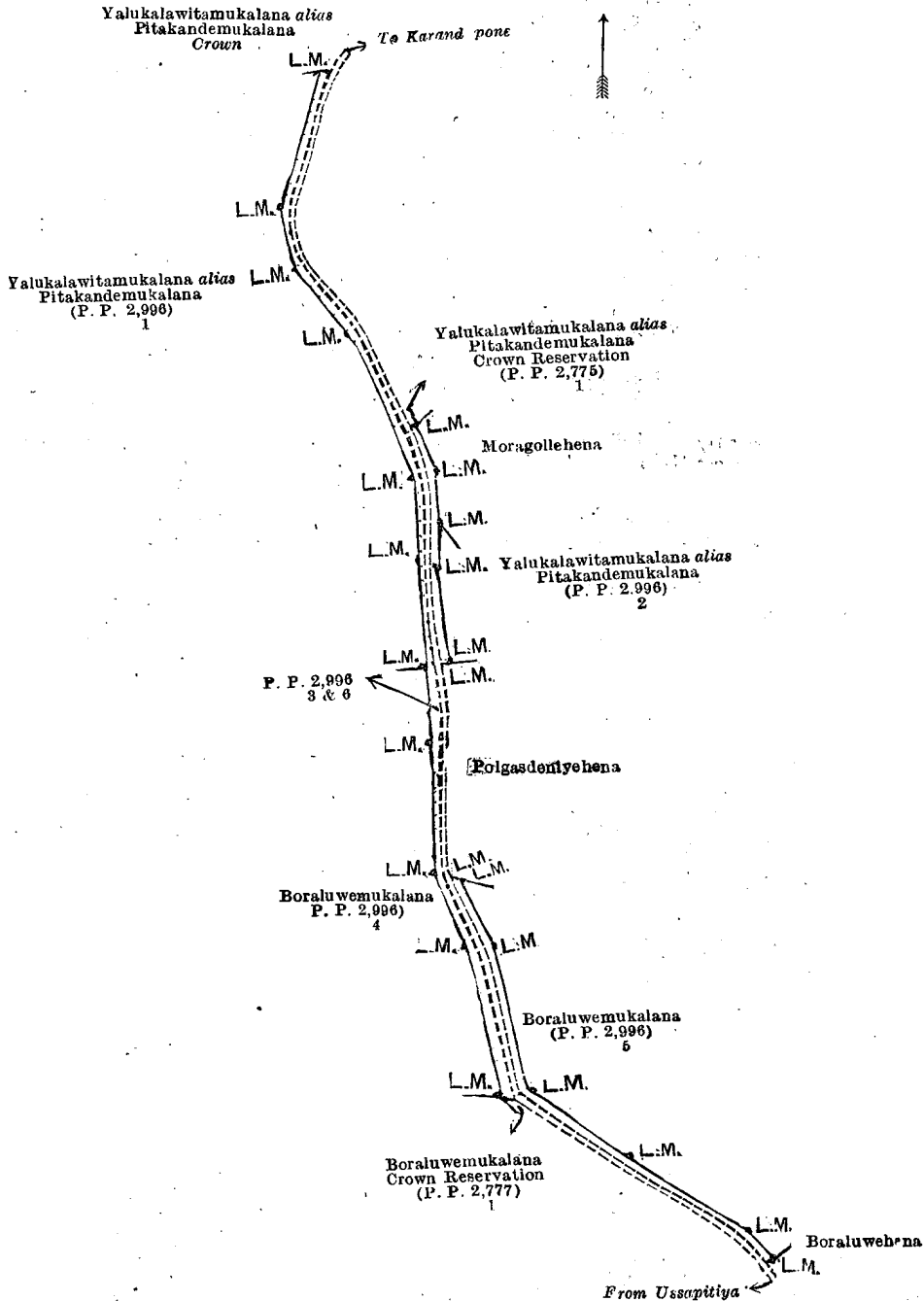
Lot.	Name of Land.	Extent, A. R. P.
3	Yal'kalawitamukalana <i>alias</i> Pitakandemukalana (reservation for the Gansabhawa road)	0 1 9
6	Boraluwemukalana (reservation for the Gansabhawa road)	0 1 24

0 2 33



- 1, 3, 4, 41, 41, 5, 6, 7, 9, 10, 11, 12, 13,
- 14, 16, 16a, 17, 17a, 18, 21, 22, 23, 24,
- 25, 26, 27, 28, 30, 31, 32, 33, 34, 35, 36,
- 37, 38, 39, 41, 42, 43, 44, 45, 48, 50, 51,
- 53, 55, 58, 57, 58, 59, 62, 63, 64, 66, 67,
- 68, 69, 70, 71, 72, 73, 75, 76, 82, 83, 84,
- 87, 89, 90, 91, 94, 100, 101, 102, 108,
- 104, 106, 107, 108, 114, 115, 116, 118,
- 120, 121, 123, 124, 125, 126, 129, 130,
- 131, 133, 134, 135, 136, 137, 138, 139,
- 141, 142, 143, 144, 147, 148, 150, 162,
- 152, 154, 156, 157, 158, 159, and 160

and bounded as follows: on the north by Yalukalawitamukalana *alias* Pitakandemukalana claimed by the Crown; on the east by the Gansabhawa road from Ussapitiya to Karandupone, Yalukalawitamukalana *alias* Pitakandemukalana Crown reservation (P. P. 2,775/1), Moragollehena claimed by Mr. H. W. Boyagoda, Yalukalawitamukalana *alias* Pitakandemukalana sold to Mr. Alexander Craib and others (P. P. 2,996/2), Polgasdeniyahena claimed by Epalawa Company and Boraluwemukalana sold to Mr. Alexander Craib and others (P. P. 2,996/5); on the south by Boraluwemukalana claimed by Epalawa Company to Karandupone, Boraluwemukalana Crown reservation (P. P. 2,777/1), Boraluwemukalana sold to Mr. Alexander Craib and others (P. P. 2,996/4), and Yalukalawitamukalana *alias* Pitakandemukalana sold to Mr. Alexander Craib and others (P. P. 2,996/1).



Scale of 4 Chains to an Inch.

Surveyor-General's Office,
Colombo, September 18, 1922.

C. R. LUNDIE,
for Surveyor-General.

FINAL ORDERS.

Kurunegala S. O. No. 3,293.

**Order under Section 2 of "The Waste Lands Ordinances of 1897, 1899, 1900, and 1903,"
declaring Land to be Crown Property.**

In the matter of the lands commonly called or known as Kiulpitiyehena, situate in the village of Medagama, in the Giratalane korale of the Dewamedi hatpattu of the Kurunegala District, in the North-Western Province, and of "The Waste Lands Ordinances of 1897, 1899, 1900, and 1903."

THE notice required by section 1 of "The Waste Lands Ordinances of 1897, 1899, 1900, and 1903," having been duly published in manner prescribed by that section in respect of the above-named lands (*vide* Notice No. 8,117), and no claim having been made to the said lands or to any interest within the period of three months from the date specified in the said notice, I, Norman Albert Hampton, Special Officer appointed under section 28 of the said Ordinances, under and by virtue of the powers vested in me in that behalf by section 2 of the said Ordinances, do hereby on this 10th day of October, 1922, order and declare that the said lands, as more fully described herein below, situate in the village of Medagama, in the Giratalane korale of the Dewamedi hatpattu of the Kurunegala District, in the North-Western Province, and shown as lots 57, 57A, 57B, and 57C in block survey preliminary plan 1,694 and in the annexed diagram, and containing in extent 9 acres and 38 perches, are the property of the Crown.

Description of the Lands referred to.

The following lots situated in the village of Medagama, in the Giratalane korale of the Dewamedi hatpattu of the Kurunegala District, in the North-Western Province, as described in the annexed diagram:—

Block survey preliminary plan 1,694.

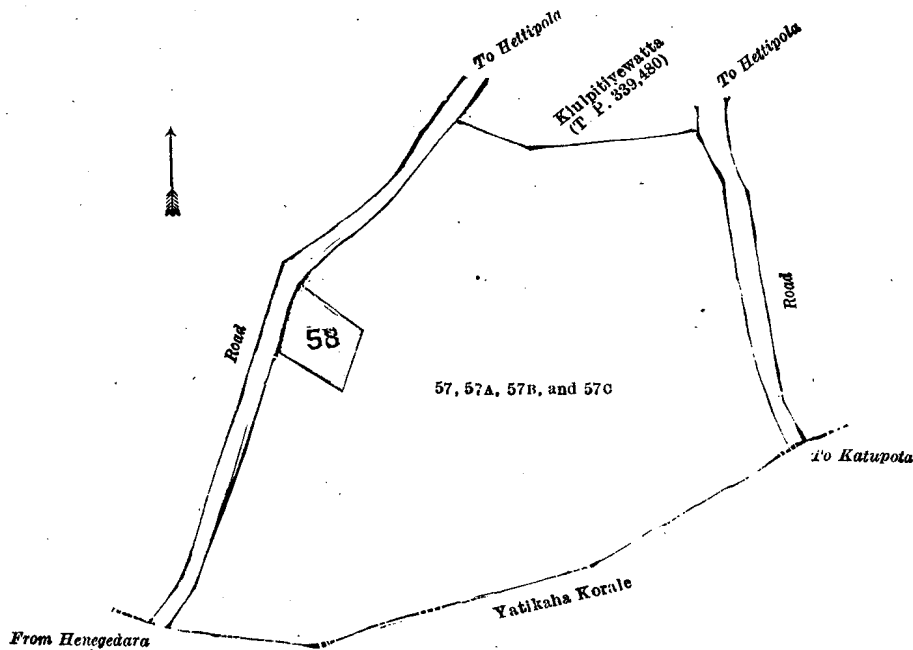
Lot.	Name of Land.	Extent, A. R. P.	Lot.	Name of Land.	Extent, A. R. P.
57 ..	Kiulpitiyehena 5 1 21	57C ..	Kiulpitiyehena 1 1 30
57A ..	Do. 1 1 29			
57B ..	Do. 0 3 38			9 0 38

and bounded as follows: on the north by Kiulpitiyewatta sold by the Crown (T. P. 339,480); on the east by the road from Hettipola to Katupota; on the south by the boundary of the Yatikaha korale; on the west by the road from Henegedera to Hettipola.

NOTE.—The following lot lying within the above-mentioned boundaries is excluded from this order, and its extent of 1 rood and 3 perches is not included in the acreage of 9 acres and 38 perches given above:—

Block survey preliminary plan 1,694.

Lot.	Name of Land.	Extent, A. R. P.
58 ..	Cemetery 0 1 3



Surveyor-General's Office,
Colombo, February 14, 1922.

Scale of 4 Chains to an Inch.

C. H. VINCE,
for Surveyor-General.

October 10, 1922.

N. A. HAMPTON,
Special Officer.

Kurunegala S. O. No. 3,294.**Order under Section 4, Sub-section (1), of "The Waste Lands Ordinances of 1897, 1899, 1900, and 1903."**

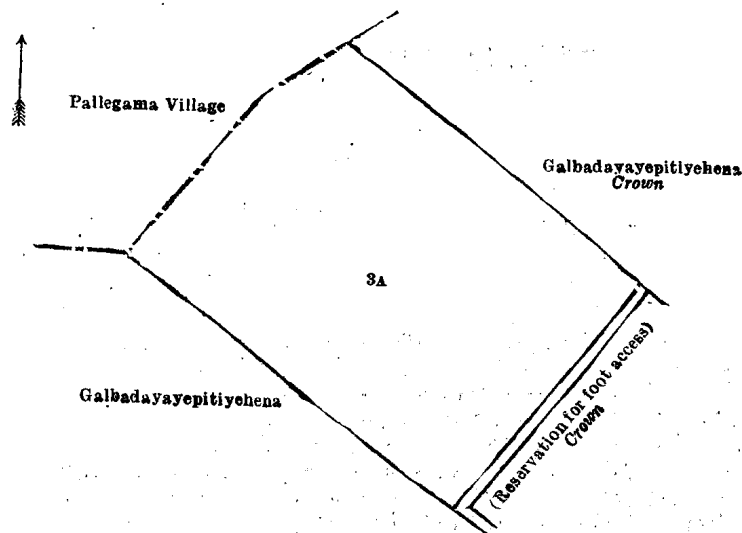
In the matter of the land commonly called or known as Galbadayayepitiyehena, situate in the village of Udagama, in the Giratalane korale of the Dewamedhi hatpattu of the Kurunegala District, in the North-Western Province, and of "The Waste Lands Ordinances of 1897, 1899, 1900, and 1903."

WHEREAS in pursuance of section 1 of the said Ordinances it was duly declared and notified on the 3rd day of September, 1920, that if no claim to the land commonly called or known as Galbadayayepitiyehena, situate in the village of Udagama, in the Giratalane korale of the Dewamedhi hatpattu of the Kurunegala District, in the North-Western Province, containing in extent 5 acres and 18 perches, and shown as lot 3A in block survey preliminary plan 1,721 and in the annexed diagram, was made to Harry Chambers Toller, Special Officer appointed under section 28 of the said Ordinances, within the period of three months from the date specified in the said notice, such land would be declared the property of the Crown, and dealt with on account of the Crown (*vide* Notice No. 7,593):

And whereas Kawanna Muttusamy made claim thereto, and Mungo Tennent Archibald, Special Officer appointed under section 28 of the said Ordinances, made due inquiry into such claim, and whereas the said claimant and the aforesaid Mungo Tennent Archibald, with the consent of His Excellency the Governor, came to an agreement in writing dated the 2nd day of March, 1921, concerning the said land, under section 4, sub-section (1), of the said Ordinances, whereby it was agreed that the said claimant should be declared the purchaser, of the said land upon payment, on the 2nd day of March, 1921, to the Settlement Officer, of a sum of Rupees One hundred and Twenty-five only (Rs. 125), as the purchase amount of the said land, and whereas the said amount has been duly paid by the said claimant, he is hereby, in pursuance of the agreement aforementioned, declared to be the purchaser of the said land, as more fully described herein below.

Description of the Land referred to.

The land commonly called or known as Galbadayayepitiyehena, situate in the village of Udagama, in the Giratalane korale of the Dewamedhi hatpattu of the Kurunegala District, in the North-Western Province, containing in extent 5 acres and 18 perches, and shown as lot 3A in block survey preliminary plan 1,721 and in the annexed diagram; and bounded as follows: on the north by the village limit of Pallegama, Galbadayayepitiyehena to be declared the property of the Crown under the Waste Lands Ordinances; on the east by Galbadayayepitiyehena to be declared the property of the Crown under the Waste Lands Ordinances, a reservation for foot access to be declared the property of the Crown under the Waste Lands Ordinances; on the south by a reservation for foot access to be declared the property of the Crown under the Waste Lands Ordinances, Galbadayayepitiyehena (private); on the west by Galbadayayepitiyehena (private), the village limit of Pallegama.



Surveyor-General's Office,
Colombo, June 29, 1922.

Scale of 4 Chains to an Inch.

August 23, 1922.

N. A. HAMPTON,
Special Officer.

C. H. VINCE,
for Surveyor-General.

Kurunegala S. O. No. 3,295.**Order under Section 4, Sub-section (1), of "The Waste Lands Ordinances of 1897, 1899, 1900, and 1903."**

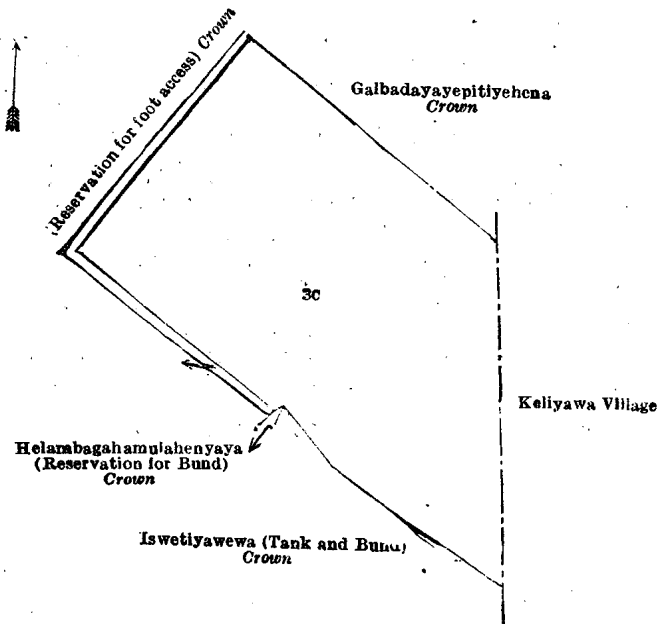
In the matter of the land commonly called or known as Galbadayayepitiyehena, situate in the village of Udagama, in the Giratalane korale of the Dewamedhi hatpattu of the Kurunegala District, in the North-Western Province, and of "The Waste Lands Ordinances of 1897, 1899, 1900, and 1903."

WHEREAS in pursuance of section 1 of the said Ordinances it was duly declared and notified on the 3rd day of September, 1920, that if no claim to the land commonly called or known as Galbadayayepitiyehena, situate in the village of Udagama, in the Giratalane korale of the Dewamedhi hatpattu of the Kurunegala District, in the North-Western Province, containing in extent 5 acres and 14 perches, and shown as lot 3c in block survey preliminary plan 1,721 and in the annexed diagram, was made to Harry Chambers Toller, Special Officer appointed under section 28 of the said Ordinances, within the period of three months from the date specified in the said notice, such land would be declared the property of the Crown, and dealt with on account of the Crown (*vide* Notice No. 7,593):

And whereas Samarappuli Henayalage Pini made claim thereto, and Mungo Tennent Archibald, Special Officer appointed under section 28 of the said Ordinances, made due inquiry into such claim; and whereas the said claimant and the aforesaid Mungo Tennent Archibald, with the consent of His Excellency the Governor, came to an agreement in writing dated the 2nd day of March, 1921, concerning the said land, under section 4, sub-section (1), of the said Ordinances, whereby it was agreed that the said claimant should be declared the purchaser of the said land upon payment, on or before the 2nd day of June, 1921, to the Government Agent at Kurunegala or to the Settlement Officer, of a sum of Rupees Seventy-five only (Rs. 75), as the purchase amount of the said land, and whereas the said amount has been duly paid by the said claimant, she is hereby, in pursuance of the agreement aforementioned, declared to be the purchaser of the said land, as more fully described herein below.

Description of the Land referred to.

The land commonly called or known as Galbadayayepitiyehena, situate in the village of Udagama, in the Giratalane korale of the Devaladi hatpattu of the Kurunegala District, in the North-Western Province, containing in extent 5 acres and 14 perches and shown as lot 3c in block survey preliminary plan 1,721 and in the annexed diagram; and bounded as follows: on the north by a reservation for foot access to be declared the property of the Crown under the Waste Lands Ordinances, Galbadayayepitiyehena to be declared the property of the Crown under the Waste Lands Ordinances; on the east by the village limit of Keliyawa; on the south by Iswetiyaewewa (tank and bund) to be declared the property of the Crown under the Waste Lands Ordinances, Helambagahamulakenyaya (reservation for bund) to be declared the property of the Crown under the Waste Lands Ordinances, a reservation for foot access to be declared the property of the Crown under the Waste Lands Ordinances; on the west by reservation for foot access to be declared the property of the Crown under the Waste Lands Ordinances.



Surveyor-General's Office,
Colombo, June 23, 1922.

Scale of 4 Chains to an Inch.

C. H. VINCE,
for Surveyor-General.

N. A. HAMPTON,
Special Officer.
August 23, 1922.

Kurunegala S. O. No. 3,296.**Order under Section 4, Sub-section (1), of "The Waste Lands Ordinances of 1897, 1899, 1900, and 1903."**

In the matter of the lands commonly called or known as Millagahamulahena and Bombuwalahena, situate in the village of Mipitiya, in the Mahagalboda Megoda korale of the Weudawili hatpattu of the Kurunegala District, in the North-Western Province, and of "The Waste Lands Ordinances of 1897, 1899, 1900, and 1903."

WHEREAS in pursuance of section 1 of the said Ordinances it was duly declared and notified on the 21st day of January, 1921, that if no claim to the lands commonly called or known as Millagahamulahena and Bombuwalahena, situate in the village of Mipitiya, in the Mahagalboda Megoda korale of the Weudawili hatpattu of the Kurunegala District, in the North-Western Province, containing in extent 27 acres 3 roods and 39 perches, and shown as lots 4 and 14 in preliminary plan 4,586 and in the annexed diagram, was made to Harry Chambers Toller, Special Officer appointed under section 28 of the said Ordinances, within the period of three months from the date specified in the said notice, such lands would be declared the property of the Crown, and dealt with on account of the Crown (*vide* Notice No. 7,726):

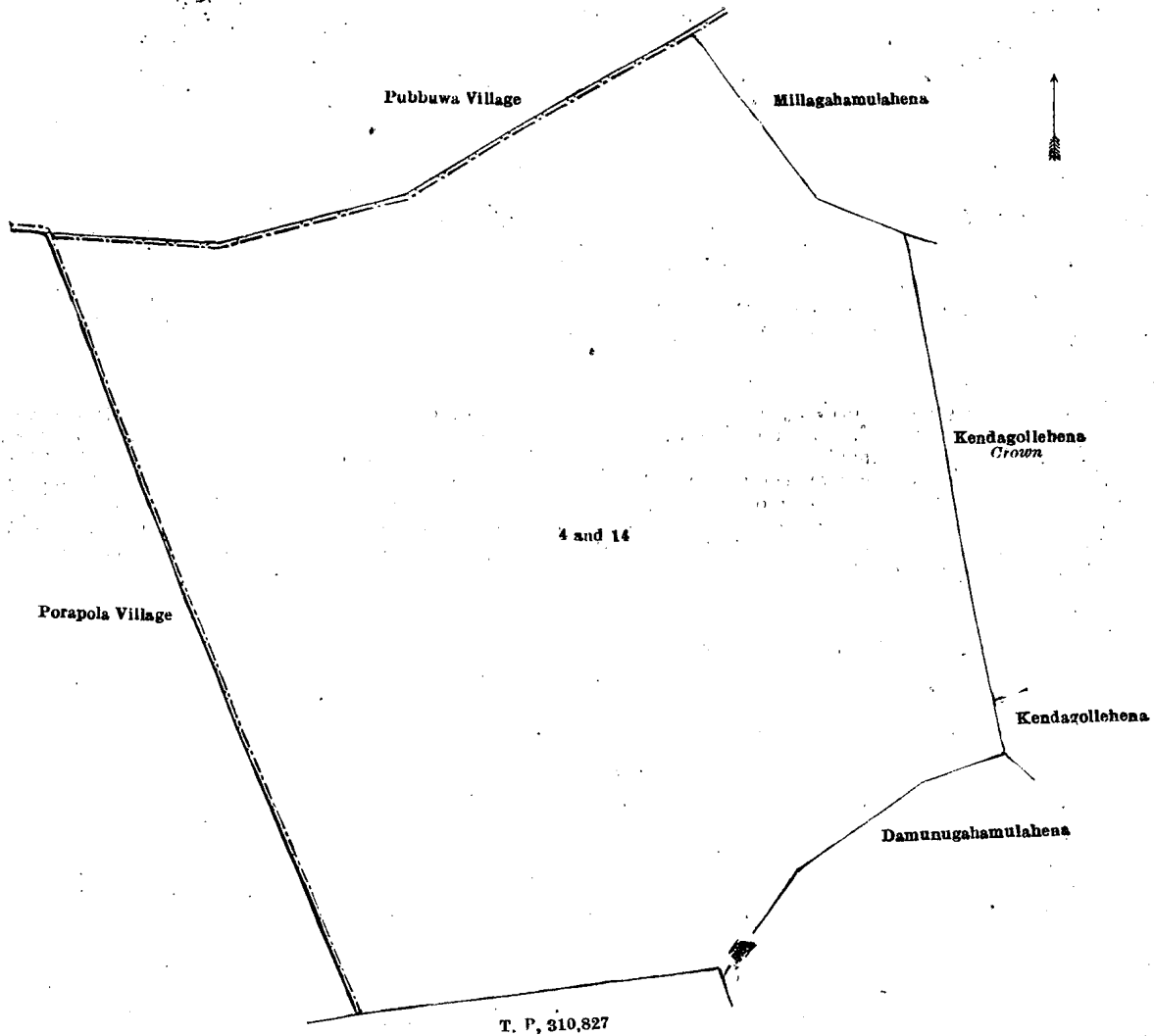
And whereas Cyril William Palipane made claim thereto, and Norman Albert Hampton, Special Officer appointed under section 28 of the said Ordinances, made due inquiry into such claim, and whereas the said claimant and I, Norman Albert Hampton, one of the aforesaid Special Officers, with the consent of His Excellency the Governor, came to an agreement in writing dated the 11th day of January, 1922, concerning the said lands, under section 4, sub-section (1), of the said Ordinances, whereby it was agreed that the said claimant should be declared the purchaser of the said lands upon payment, on or before the 11th day of July, 1922, to the Government Agent at Kurunegala, of a sum of Rupees Four hundred and Forty-eight only (Rs. 448), as the purchase amount of the said lands, and whereas the said amount has been duly paid by the said claimant, he is hereby, in pursuance of the agreement aforementioned, declared to be the purchaser of the said lands, as more fully described herein below.

Description of the Lands referred to.

The following lots situate in the village of Mipitiya, in the Mahagalboda Megoda korale of the Weudawili hatpattu of the Kurunegala District, in the North-Western Province, as described in the annexed diagram:—

Lot.	Name of Land.	Extent, A. R. P.
4	Millagahamulahena	14 2 16
14	Bombuwalahena	13 1 23
		27 3 39

and bounded as follows: on the north by the village limit of Pubbuwa, Millagahamulahena (land unclaimed by the Crown); on the east by Millagahamulahena (land unclaimed by the Crown), Kendagollehena to be declared the property of the Crown under the Waste Lands Ordinances, Kendagollehena (land unclaimed by the Crown), Damunugahamulahena claimed by Kaluhamy Vidanege Appuhamy and others; on the south by Damunugahamulahena claimed by Kaluhamy Vidanege Appuhamy and others, T. P. 310,827; on the west by the village limit of Porapola.



Surveyor-General's Office,
Colombo, August 23, 1922.

Scale of 4 Chains to an Inch.

C. H. VINCE,
for Surveyor-General.

September 28, 1922.

N. A. HAMPTON,
Special Officer.

Kurunegala S. O. No. 3,297.

**Order under Section 2 of "The Waste Lands Ordinances of 1897, 1899, 1900, and 1903,"
declaring Land to be Crown Property.**

In the matter of the lands commonly called or known as a footpath, Bulugahamulahenyaya (reservation for bund), &c., situate in the village of Etuwanmulla, in the Giratalane korale of the Dewamedhi hatpattu of the Kurunegala District, in the North-Western Province, and of "The Waste Lands Ordinances of 1897, 1899, 1900, and 1903."

THE notice required by section 1 of "The Waste Lands Ordinances of 1897, 1899, 1900, and 1903," having been duly published in manner prescribed by that section in respect of the above-named lands (*vide* Notice No. 7,608), and no claim having been made to the said lands or to any interest therein within the period of three months from the date specified in the said notice, I, Norman Albert Hampton, Special Officer appointed under section 28 of the said Ordinances, under and by virtue of the powers vested in me in that behalf by section 2 of the said Ordinances, do hereby, on this 10th day of August, 1922, order and declare that the said lands, as more fully described herein below, situate in the village of Etuwanmulla, in the Giratalane korale of the Dewamedhi hatpattu of the Kurunegala District, in the North-Western Province, and shown as lots 4, 6, 9, 8, 17, 18, 22, 29, 30, 31, and 20 in block survey preliminary plan 1,728 and in the annexed diagrams, and containing in extent 4 acres and 20 perches, are the property of the Crown.

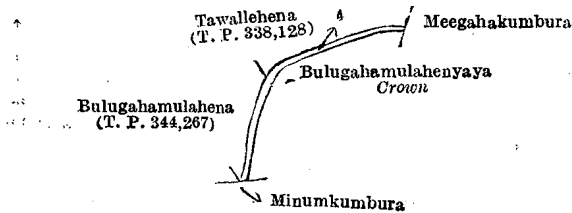
Description of the Lands referred to.

The following lots situate in the village of Etuwanmulla, in the Giratalane korale of the Dewamedhi hatpattu of the Kurunegala District, in the North-Western Province, as described in the annexed diagrams:—

I.—Block survey preliminary plan 1,728.

Lot.	Name of Land.	Extent, A. R. P.
4	Footpath	0 0 7

and bounded as follows: on the north by Tawallehena sold by the Crown (T. P. 338,128); on the east by Meegahakumbura claimed by Mutugala Vidanelage Appu Nachchire and others, Bulugahamulahenyaya to be declared the property of the Crown under the Waste Lands Ordinances; on the south by Minumkumbura claimed by Watte Vidanelage Kalla Naidé and others; on the west by Bulugahamulahena sold by the Crown (T. P. 344,267), Tawallehena sold by the Crown (T. P. 338,128).



Surveyor-General's Office,
Colombo, May 30, 1922.

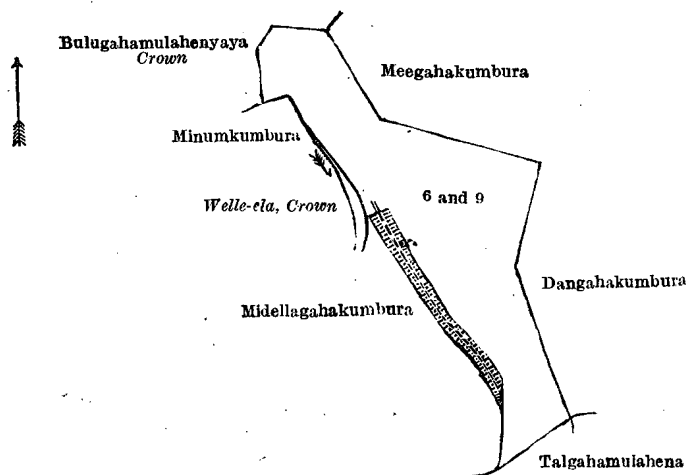
Scale of 4 Chains to an Inch.

C. H. VINCE,
for Surveyor-General.

II.—Block survey preliminary plan 1,728.

Lot.	Name of Land.	Extent, A. R. P.
6	Bulugahamulahenyaya (reservation for bund)	0 0 11
9	Etuwanmullawewa (tank and bund)	1 3 34
		2 0 5

and bounded as follows : on the north by Bulugahamulahenyaya to be declared the property of the Crown under the Waste Lands Ordinances, Meegahakumbura claimed by Mutugala Vidanelage Appu Nachchire and others ; on the east by Meegahakumbura claimed by Mutugala Vidanelage Appu Nachchire and others, Dangahakumbura claimed by Singappulihenayalage Sellahenaya and others ; on the south by Talgahamulahena sold to Wijendra Patabendi Naidelage Leththa Naide under the Waste Lands Ordinances ; on the west by Midellagahakumbura claimed by Singappulihenayalage Sellahenaya and others, the Welle-ela to be declared the property of the Crown under the Waste Lands Ordinances, Minumkumbura claimed by Watte Vidanelage Kalla Naide and others, Bulugahamulahenyaya to be declared the property of the Crown under the Waste Lands Ordinances.



Surveyor-General's Office,
Colombo, May 30, 1922.

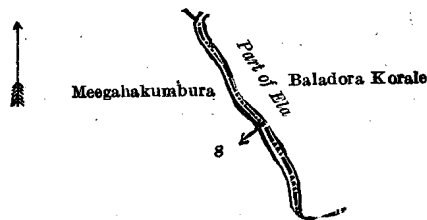
Scale of 4 Chains to an Inch.

C. H. VINCE,
for Surveyor-General.

III.—Block survey preliminary plan 1,728.

Lot.	Name of Land.	Extent, A. R. P.
8	Part of Ela	0 0 3

and bounded as follows : on the north by the boundary limit of the Baladora korale (part of Ela) ; on the east by the boundary limit of the Baladora korale (part of Ela) ; on the south and west by Meegahakumbura claimed by Mutugala Vidanelage Appu Nachchire and others.



Surveyor-General's Office,
Colombo, May 30, 1922.

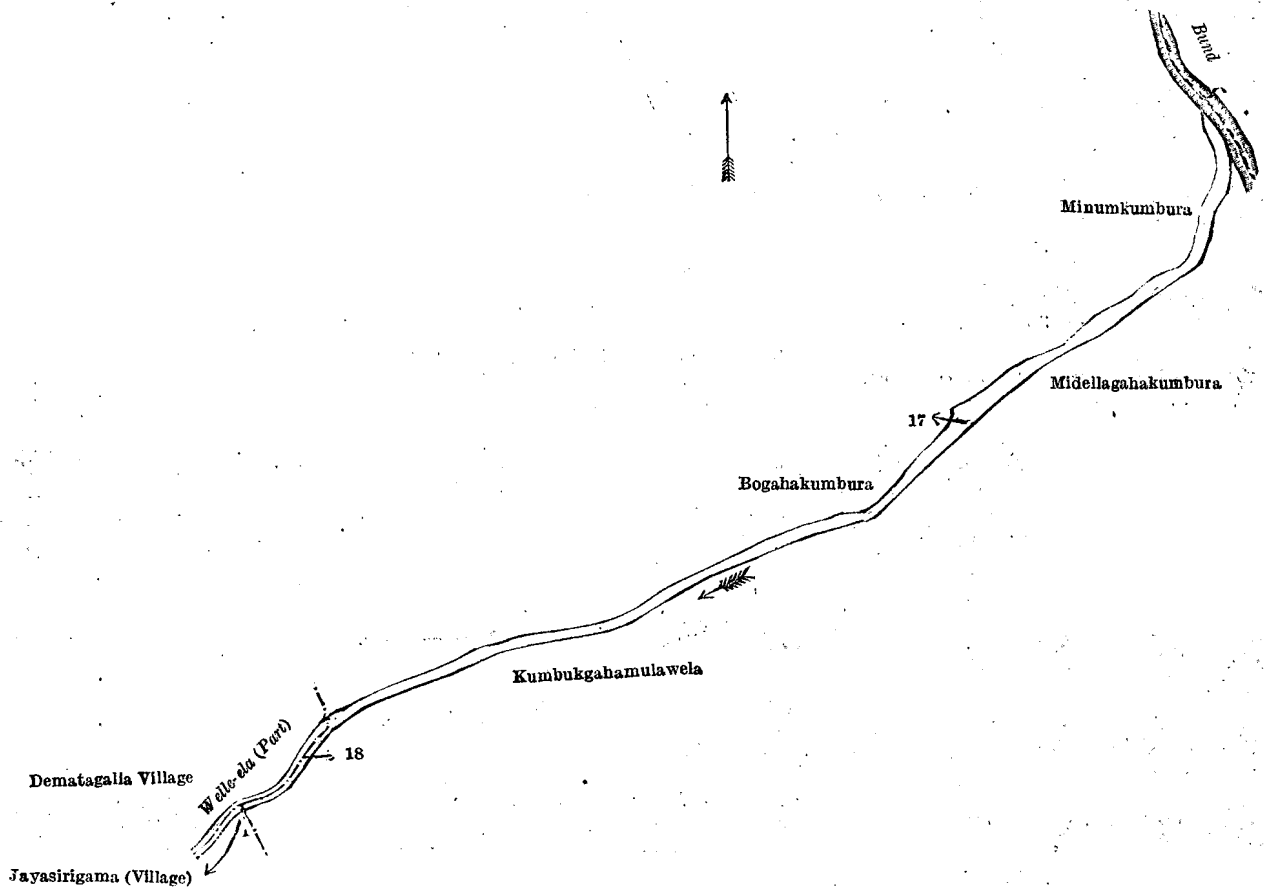
Scale of 4 Chains to an Inch.

C. H. VINCE,
for Surveyor-General.

IV.—Block survey preliminary plan 1,728.

Lot.	Name of Land.	Extent, A. R. P.
17	Welle-ela	0 2 23
18	Welle-ela (part of)	0 0 3
		0 2 26

and bounded as follows : on the north by Bogahakumbura claimed by Watte Vidanelage Kinda Naide and others, Minumkumbura claimed by Watte Vidanelage Kalla Naide and others ; on the east by the bund, Midellagahakumbura claimed by Singappulihenayalage Sellahenaya and others, Kumbukgahamulawela claimed by Hethera Vidanelage Kiri Nachchire and others ; on the south by Kumbukgahamulawela claimed by Hethera Vidanelage Kiri Nachchire and others ; on the west by the village limits of Jayasirigama and Dematagalla (part of Welle-ela), Bogahakumbura claimed by Watte Vidanelage Kinda Naide and others.



Surveyor-General's Office,
Colombo, May 30, 1922.

Scale of 4 Chains to an Inch.

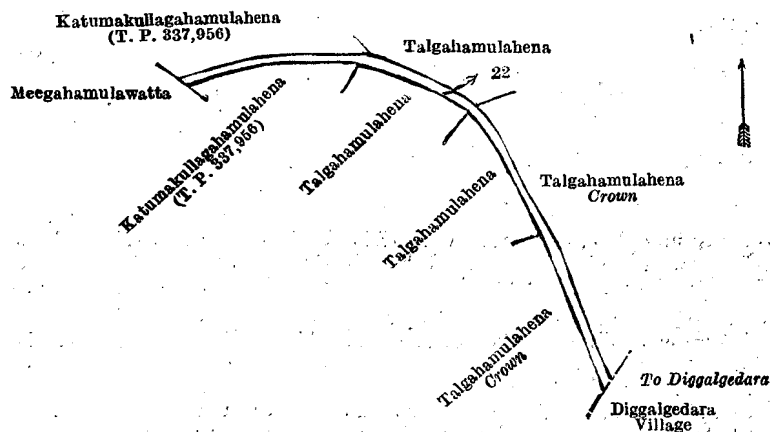
C. H. VINCE,
for Surveyor-General.

Lot.	Name of Land.
22	Road

V.—Block survey preliminary plan 1,728.

Extent, A. R. P.
0 1 4

and bounded as follows : on the north by Katumakullagahamulahena sold by the Crown (T. P. 337,956), Talgahamulahena sold to Wijendra Patabendinaidelage Leththa Naide under the Waste Lands Ordinances ; on the east by Talgahamulahena to be declared the property of the Crown under the Waste Lands Ordinances, the village limit of Diggalgedera ; on the south by Talgahamulahena to be declared the property of the Crown under the Waste Lands Ordinances, Talgahamulahena sold to Singappulihenayalage Sellahenaya and another under the Waste Lands Ordinances, Talgahamulahena sold to Wijendra Patabendinaidelage Leththa Naide under the Waste Lands Ordinances, Katumakullagahamulahena sold by the Crown (T. P. 337,956) ; on the west by Meegahamulawatta claimed by Singappulihenayalage Sellahenaya and others, Katumakullagahamulahena sold by the Crown (T. P. 337,956).



Surveyor-General's Office,
Colombo, May 30, 1922.

Scale of 4 Chains to an Inch.

C. H. VINCE,
for Surveyor-General.

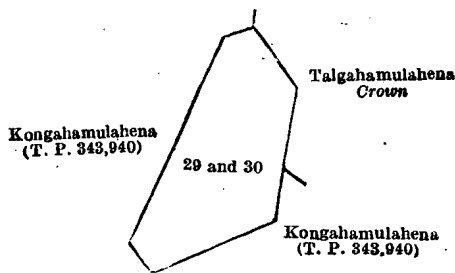
Lot.	Name of Land.
29	Kongahamulahena (reservation for bund)
30	Aluthwewa (tank and bund)

VI.—Block survey preliminary plan 1,728.

Extent, A. R. P.
0 0 36
0 3 2

0 3 38

and bounded as follows : on the north by Kongahamulahena sold by the Crown (T. P. 343,940), Talgahamulahena to be declared the property of the Crown under the Waste Lands Ordinances ; on the east by Talgahamulahena to be declared the property of the Crown under the Waste Lands Ordinances, Kongahamulahena sold by the Crown (T. P. 343,940) ; on the south and west by Kongahamulahena sold by the Crown (T. P. 343,940).



Surveyor-General's Office,
Colombo, May 30, 1922.

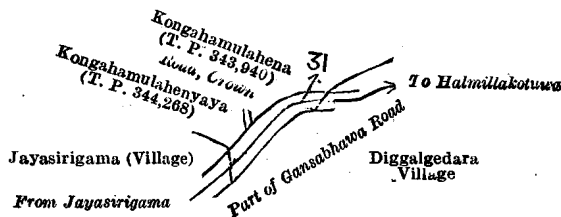
Scale of 4 Chains to an Inch.

C. H. VINCE,
for Surveyor-General.

VII.—Block survey preliminary plan 1,728.

Lot.	Name of Land.	Extent, A. R. P.
31	Part of Gansabhawa road	0 0 8

and bounded as follows : on the north by Kongahamulahena sold by the Crown (T. P. 343,940) ; on the east and south by the village limit of Diggaldedera (part of the Gansabhawa road) from Halmillakotuwa ; on the west by the village limit of Jayasirigama (part of the Gansabhawa road from Halmillakotuwa), Kongahamulahenyaya sold by the Crown (T. P. 344,268), a road declared to be the property of the Crown under the Waste Lands Ordinances, Kongahamulahena sold by the Crown (T. P. 343,940).



Surveyor-General's Office,
Colombo, May 30, 1922.

Scale of 4 Chains to an Inch.

C. H. VINCE,
for Surveyor-General.

VIII.—Block survey preliminary plan 1,728.

Lot.	Name of Land.	Extent, A. R. P.
20	Dangahakotuwe-pathaha (water-hole).	0 0 9

and bounded as follows : on the north by Midellagahakumbura claimed by Singappulihenayalage Sellahenaya and others ; on the east by Midellagahakumbura claimed by Singappulihenayalage Sellahenaya and others, Talgahamulahena to be declared the property of Wijendra Patabendi Naidelage Leththa Naide under the Waste Lands Ordinances, Katumakullagahamulahena sold by the Crown ; on the south by Katumakullagahamulahena sold by the Crown ; on the west by Katumakullagahamulahena sold by the Crown, Midellagahakumbura claimed by Singappulihenayalage Sellahenaya and others.



Surveyor-General's Office,
Colombo, March 17, 1920.

Scale of 4 Chains to an Inch.

F. J. SALMON,
for Acting Surveyor-General.

N. A. HAMPTON,
Special Officer.

August 10, 1922

Kurunegala S. O. No. 3,298.

Order under Section 4, Sub-section (1), of "The Waste Lands Ordinances of 1897, 1899, 1900, and 1903."

In the matter of the lands commonly called or known as Mayakadawarahena and Mayakadawarahenyaya, situate in the village of Mayakadawara, in the Yatikaha korale north of the Katugampola hatpattu of the Kurunegala District, in the North-Western Province, and of "The Waste Lands Ordinances of 1897, 1899, 1900, and 1903."

WHEREAS in pursuance of section 1 of the said Ordinances it was duly declared and notified on the 4th day of March, 1921, that if no claim to the lands commonly called or known as Mayakadawarahena and Mayakadawarahenyaya, situate in the village of Mayakadawara, in the Yatikaha korale north of the Katugampola hatpattu of the Kurunegala District, in the North-Western Province, containing in extent 244 acres and 21 perches, and shown as lots 8, 10, 14, 16, 17, 25, 28, and 31 in preliminary plan 4,525A and in the annexed diagram, was made to Norman Albert Hampton, Special Officer appointed under section 28 of the said Ordinances, within the period of three months from the date specified in the said notice, such lands would be declared the property of the Crown, and dealt with on account of the Crown (*vide* Notice No. 7,776) :

And whereas Andrew James Weerasinghe Marambe on behalf of (1) Alexander Marambe and (2) Jane Wijenaike *nee* Jane Amarasiri Goonawardena made claim thereto, and I, Norman Albert Hampton, Special Officer appointed under section 28 of the said Ordinances, made due inquiry into such claim, and whereas the said 1st and 2nd claimants and I, with the consent of His Excellency the Governor, came to an agreement in writing dated the 29th day of October, 1921, concerning the said lands, under section 4, sub-section (1), of the said Ordinances, whereby it was agreed that the said 1st and 2nd claimants should be declared the purchasers of the said lands upon payment, on or before the 29th day of April, 1922, to the Government Agent at Kandy or to the Settlement Officer, of a sum of Rupees Three thousand Six hundred and Sixty-two only (Rs. 3,662), as the purchase amount of the said lands, and whereas the said amount has been duly paid by the said 1st and 2nd claimants, the said 1st and 2nd claimants are hereby, in pursuance of the agreement aforementioned, declared to be the purchasers of the said lands, as more fully described herein below.

Description of the Lands referred to.

The following lots situate in the village of Mayakadawara, in the Yatikaha korale north of the Katugampola hatpattu of the Kurunegala District, in the North-Western Province, as described in the annexed diagrams :—

Preliminary plan 4,525A.

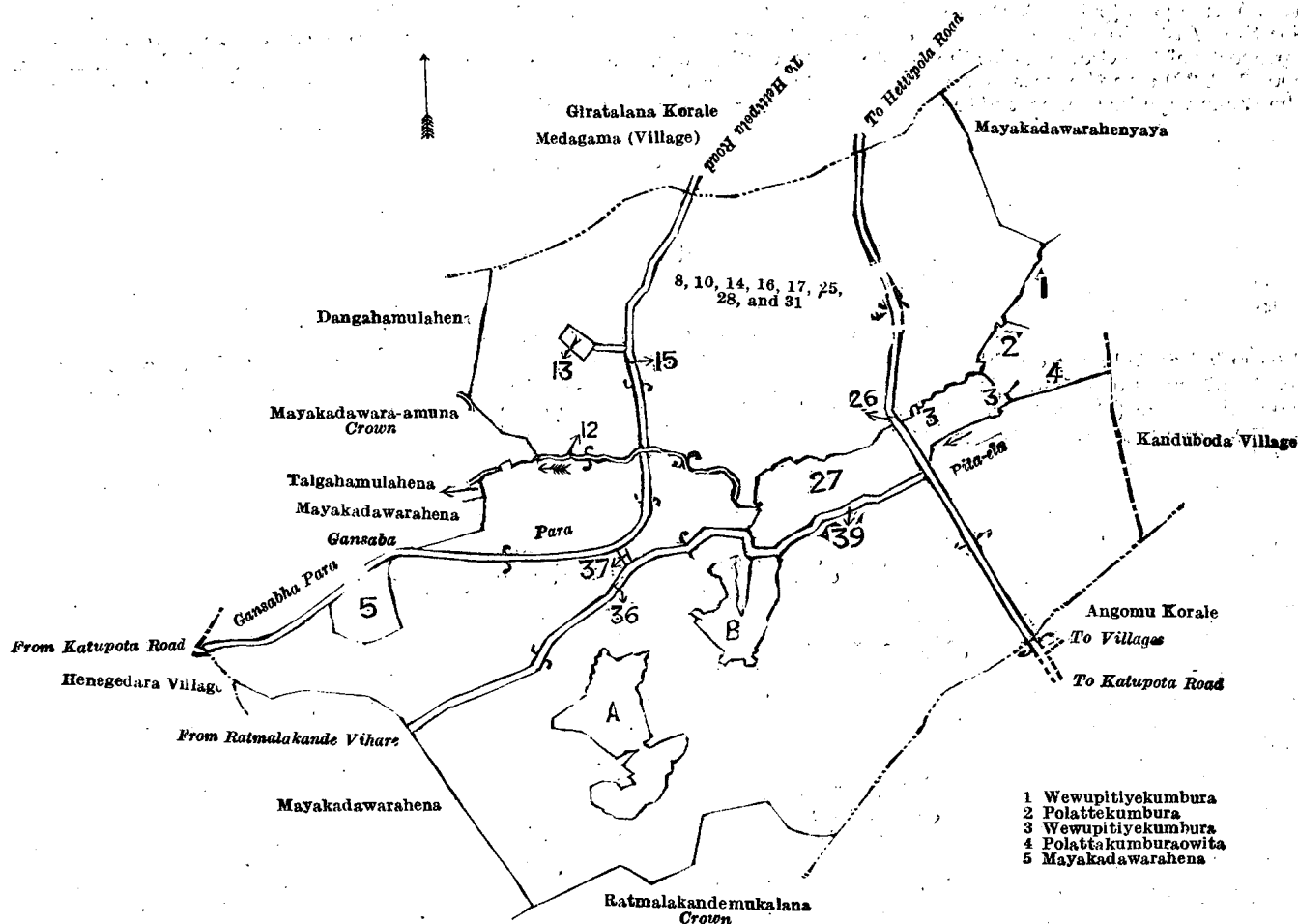
Lot.	Name of Land.	Extent, A. R. P.	Lot.	Name of Land.	Extent, A. R. P.
8	Mayakadawarahena	25 1 5	25	Mayakadawarahenyaya	23 0 34
10	Mayakadawarahenyaya	10 3 8	28	Mayakadawarahena	4 3 36
14	Do.	24 2 17	31	Mayakadawarahenyaya	87 1 29
16	Do.	45 0 10			
17	Do.	22 3 2			244 0 21

and bounded as follows : on the north by the village limit of Medagama (the boundary of the Giratalana korale); on the east by Mayakadawarahenyaya sold by the Crown, Wewupitiyekumbura claimed by Alexander Marambe, Polattekumbura claimed by Muhandiramalage Ukku Banda, Wewupitiyekumbura claimed by Alexander Marambe, the road from Hettipola to Katupota, the Pitaala, Wewupitiyekumbura claimed by Alexander Marambe, Polattakumburaowita sold by the Crown, the village limit of Kanduboda, the boundary of the Angomu korale; on the south by the boundary of the Angomu korale, Ratmalakandemukulana belonging to the Crown, Mayakadawarahena (private); on the west by Mayakadawarahena (private), the village limit of Henegedera, the Gansabhawa para from Katupota to Hettipola, Mayakadawarahena sold by the Crown, the Gansabhawa para from Katupota to Hettipola, Mayakadawarahena sold by the Crown, Talgahamulahena claimed by G. M. Gunarathamy and another, Mayakadawara-amuna to be declared the property of the Crown under the Waste Lands Ordinances, Dangahamulahena claimed by G. M. Gunarathamy and another.

NOTE.—The following lots lying within the above-mentioned boundaries are excluded from this order, and their aggregate acreage of 23 acres 3 roods and 25 perches is not included in the acreage of 244 acres and 21 perches given above :—

Preliminary plan 4,525A.

Lot.	Name of Land.	Extent, A. R. P.	Lot.	Name of Land.	Extent, A. R. P.
12	Mayakadawaraela	0 2 7	A 32	Ukattakumbura	3 1 33
13	Minipitiya (cemetery)	0 1 23	A 33	Ukattawatta	0 2 28
15	Gansaba para (road and reservation)	1 0 8	A 34	Ukattawewa (abandoned tank and bund)	0 3 26
26	Do. (do.)	2 1 11	A 35	Ukattaweleowita	1 3 2
27	Meegahakumbura and Golakumbura	6 3 25	B 29	Pinkumbura (T. P. 95,164)	1 0 19
36	Gansaba para (road and reservation)	1 1 18	B 30	Wetiyekumbura	2 1 35
37	Mayakadawarahena (reservation for road)	0 0 9	B 40	Pinkumbura	0 0 5
39	Reservation for road	0 3 16			23 3 25



Surveyor-General's Office,
Colombo, August 9, 1922.

Scale of 16 Chains to an Inch.

C. H. VINCE,
for Surveyor-General.

September 14, 1922.

N. A. HAMPTON,
Special Officer.

Uva S. O. No. 2,542.

Order under Section 4, Sub-section (1), of "The Waste Lands Ordinances of 1897, 1899, 1900, and 1903," admitting Land to be Private Property.

In the matter of the lands commonly called or known as Walasgaleyaya, Ladiyegaleyaya, Malala-aragawayaya, &c. (exclusive of the streams passing through the lands), &c., situate in the village of Migaswewa, in the Sittaramapalata korale of the Wellawaya division, in the Province of Uva, and of "The Waste Lands Ordinances of 1897, 1899, 1900, and 1903."

WHEREAS in pursuance of section 1 of the said Ordinances it was duly notified on the 7th day of September, 1917, that if no claim to the lands commonly called or known as Walasgaleyaya, Ladiyegaleyaya, Malala-aragawayaya, &c., (exclusive of the streams passing through the lands), &c., situate in the village of Migaswewa, in the Sittaramapalata korale of the Wellawaya division, in the Province of Uva, containing in extent 451 acres 2 roods and 8 perches, and shown as lots 1A and 1c in topographical preliminary plan 31 and in the annexed diagrams, was made to John Murray Davies, Special Officer appointed under section 28 of the said Ordinances, within the period of three months from the date specified in such notice, such lands would be declared the property of the Crown, and dealt with on account of the Crown (*vide* Notice No. 6,544):

And whereas Kosgolle Bandaranayaka Jayasekera Mudiyanseleage Punchi Banda Ulwita, as the Basnayaka Nilame of the Ruhunu Maha Kataragama Dewale, made claim thereto, and John Murray Davies and Howard Orme Fox, Special Officers appointed under section 28 of the said Ordinances, made due inquiry into such claim; I, Maxwell MacLagan Wedderburn, Special Officer appointed under section 28 of the said Ordinances, with the consent of His Excellency the Governor, do hereby, in pursuance of the agreement in writing dated the 15th and 19th days of September, 1919, admit the claim of the said Ruhunu Maha Kataragama Dewale, subject, however, to the rights, if any thereto, of the tenants of the said dewale, to the said lands, as more fully described herein below, under section 4, sub-section (1), of the said Ordinances.

Description of the Lands referred to.

The following lots situated in the village of Migaswewa, in the Sittaramapalata korale of the Wellawaya division, in the Province of Uva, as described in the annexed diagrams:—

I.—Topographical preliminary plan 31.

Lot.	Name of Land.	Extent, A. R. P.
1A	Walasgaleyaya, Ladiyegaleyaya, Malala-aragawayaya, &c.	411 0 8

(Exclusive of the streams passing through the lands.)

and bounded as follows: on the north by the boundary of the Wellawaya korale, Migaswewakele to be declared the property of the Crown under the Waste Lands Ordinances; on the east by Migaswewakele to be declared the property of the Crown under the Waste Lands Ordinances, the Kiwul-ara, Migaswewakele to be declared the property of the Crown under the Waste Lands Ordinances, Migaswewakumbura (private), Ambagahawatta (private), Migaswewakumbura (private), Gangoda (private), Dambagahakoratuwa (reservation for minor road) to be declared the property of the Crown under the Waste Lands Ordinances; on the south by Dambagahakoratuwa (reservation for minor road) to be declared the property of the Crown under the Waste Lands Ordinances, the village limits of Ihala Nikawewa and Pahala Nikawewa (Topo. P. P. 32); on the west by the village limits of Ihala Nikawewa and Pahala Nikawewa (Topo. P. P. 32), the boundary of the Wellawaya korale, part of the Malala-ara (the boundary of the Wellawaya korale).

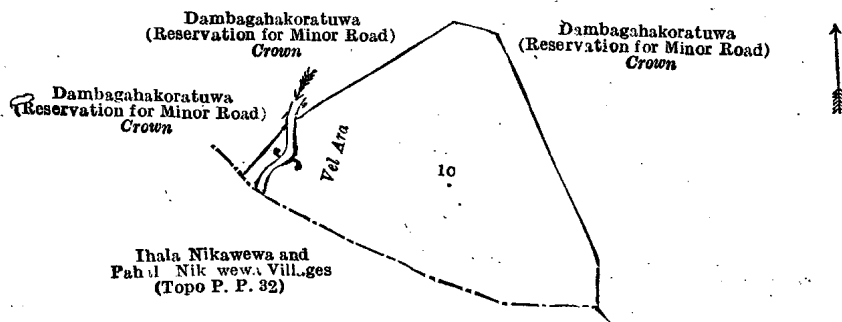
[For Diagram see page 1595.]

II.—Topographical preliminary plan 31.

Lot.	Name of Land.	Extent, A. R. P.
1c	Dambagahakoratuwa	40 2 0

(Exclusive of the stream passing through the land.)

and bounded as follows: on the north and east by Dambagahakoratuwa (reservation for minor road) to be declared the property of the Crown under the Waste Lands Ordinances; on the south by the village limits of Ihala Nikawewa and Pahala Nikawewa (Topo. P. P. 32); on the west by the village limits of Ihala Nikawewa and Pahala Nikawewa (Topo. P. P. 32), Dambagahakoratuwa (reservation for minor road) to be declared the property of the Crown under the Waste Lands Ordinances.



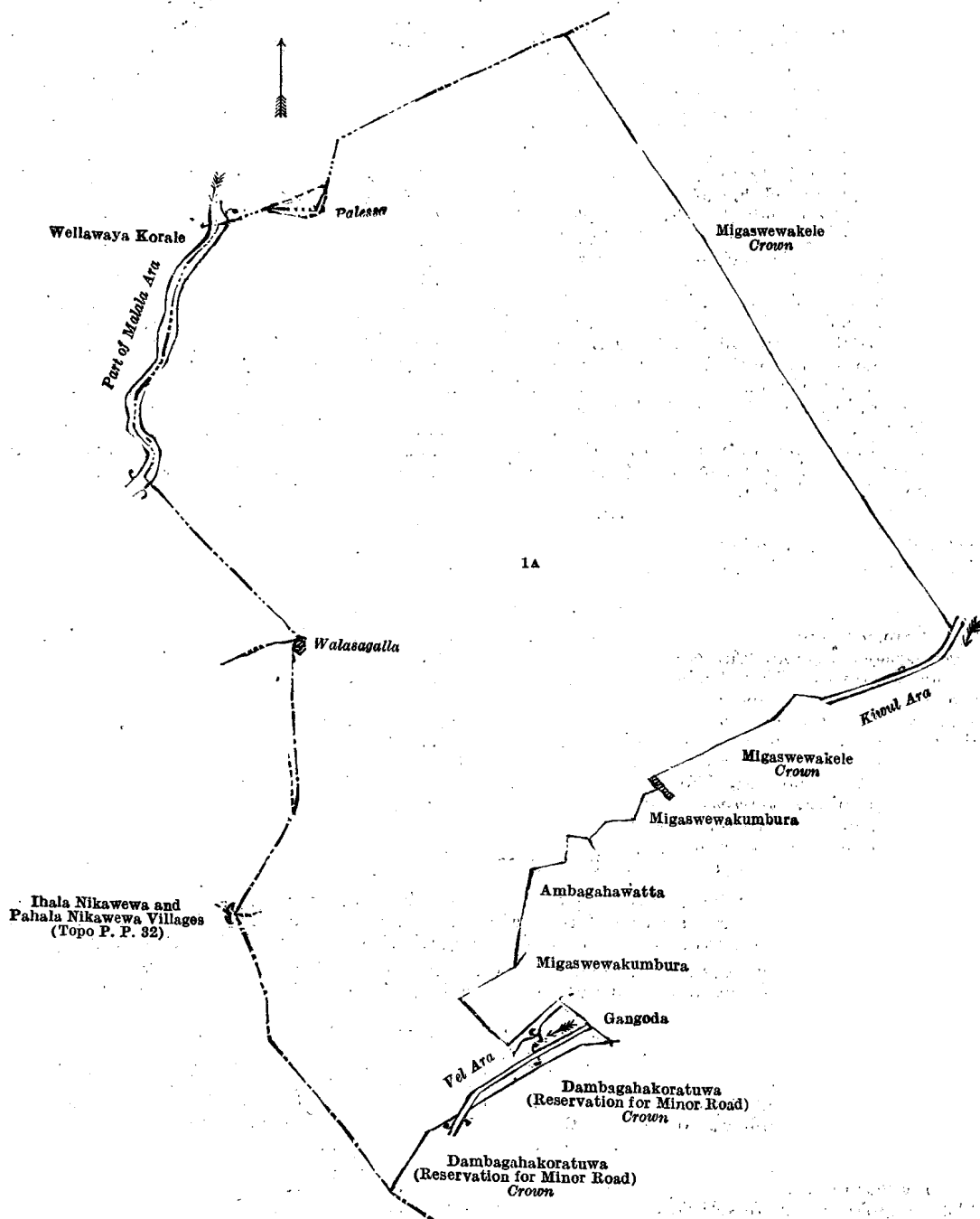
Surveyor-General's Office,
Colombo, June 26, 1922.

Scale of 16 Chains to an Inch.

C. H. VINCE,
for Surveyor-General.

M. M. WEDDERBURN,
Special Officer.

August 20, 1922.



Surveyor-General's Office,
Colombo, June 26, 1922.

Scale of 16 Chains to an Inch.

C. H. VINCE,
for Surveyor-General.

Uva S. O. No. 2,543.

Order under Section 4, Sub-section (1), of "The Waste Lands Ordinances of 1897, 1899, 1900, and 1903," declaring Land to be Crown Property.

In the matter of the lands commonly called or known as Kiriwanaketiyeheyaya, Waulgalehena, &c., situate in the village of Karawila Pallegama, in the Kandukara korale of the Buttala division, in the Province of Uva, and of "The Waste Lands Ordinances of 1897, 1899, 1900, and 1903."

WHEREAS in pursuance of section 1 of the said Ordinances it was duly notified on the 1st day of November, 1912, that if no claim to the lands commonly called or known as Kiriwanaketiyeheyaya, Waulgalehena, &c., situate in the village of Karawila Pallegama, in the Kandukara korale of the Buttala division, in the Province of Uva, containing in extent 937 acres 1 rood and 21 perches, and shown as lots 1, 1½, 4, 6, 6½, 7, 30, roads, streams, 1B, 1E, 1G, 1I, 1J, 1O, and 1F in block survey preliminary plan 205 and in the annexed diagrams, was made to John Murray Davies, Special Officer appointed under section 28 of the said Ordinances, within the period of three months from the date specified in such notice, such lands would be declared the property of the Crown, and dealt with on account of the Crown (*vide* Notice No. 4,603):

And whereas (1) Madduma Banda Katugaha, (2) Abesinha Bandara Galagoda, (3) Wijekon Banda Galagoda, (4) Samarakon Banda Galagoda, (5) Sumana Kumarihamy, and (6) Ulugoda Sumangala, incumbent of the Dummalatenne Vihare, made claim thereto; and whereas the said 6th claimant having died during the pendency of the inquiry, his successor in the incumbency of the Dummalatenne Vihare, *viz.*, (6A) Dummalatenne Sobita Unnanse was substituted as a

claimant; and whereas the said 1st claimant withdrew his claim to the above-mentioned lots 1, 1½, 4, 6, 6½, 7, 30, 1B, 1E, 1G, 1I, 1J, 1O, 1P, roads, and streams of this order; and whereas the said 2nd claimant entered into an agreement in writing dated the 12th day of July, 1918, whereby in consideration of the Settlement Officer settling as private property outside the Waste Lands Ordinances (a) 5 acres more or less of lot 1 of the notice and of the block survey preliminary plan 205, now included in lots 1A and 1C of the same plan, (b) 200 acres more or less of lot 1 of the notice and of the block survey preliminary plan 205, now included in lots 1H, 1F, and 1D on the same plan, and (c) lot 5, in extent 2 roods and 25 perches, of the notice and of the block survey preliminary plan 205, he withdrew his claim to the above-mentioned lots 1, 1½, 4, 6, 6½, 7, 30, 1B, 1E, 1G, 1I, 1J, 1O, 1P, roads, and streams of this order; and whereas the said 3rd, 4th, and 5th claimants entered into three agreements, respectively, in writing dated the 23rd day of September, 1919, the 1st day of March, 1920, and the 25th day of October, and the 3rd day of November, 1920, respectively, whereby in consideration of the Settlement Officer settling as private property outside the Waste Lands Ordinances (a) 5 acres more or less of lot 1 of the notice and of the block survey preliminary plan 205, now included in lots 1A and 1C of the same plan, (b) 200 acres more or less and 75 acres more or less of lot 1 of the notice and of the block survey preliminary plan 205, now shown as lots 1H, 1F, and 1D on the same plan, and (c) lot 5, in extent 2 roods and 25 perches, of the notice and of the block survey preliminary plan 205, they withdrew their claims to the above-mentioned lots 1, 1½, 4, 6, 6½, 7, 30, 1B, 1E, 1G, 1I, 1J, 1O, 1P, roads, and streams of this order; and whereas the said 6A claimant entered into an agreement in writing dated the 5th day of October, 1920, whereby in consideration of the Settlement Officer settling as private property outside the Waste Lands Ordinances (a) 6 acres more or less of lot 1 of the notice and of the block survey preliminary plan 205, now shown as lots 1A and 1C on the same plan, and (b) lot 5, in extent 2 roods and 25 perches, of the notice and of the block survey preliminary plan 205, he withdrew claim to the above-mentioned lots 1, 1½, 4, 6, 6½, 7, 30, 1B, 1E, 1G, 1I, 1J, 1O, 1P, roads, and streams of this order; I, Maxwell MacLagan Wedderburn, Special Officer appointed under section 28 of the said Ordinances, under and by virtue of the powers vested in me in that behalf by section 4 of the said Ordinances, do hereby on this 20th day of September, 1922, order and declare, under section 4, sub-section (1), of the said Ordinances, that the said lands, as more fully described herein below, are the property of the Crown.

Description of the Lands referred to.

The following lots situated in the village of Karawila Pallegama, in the Kandukara korale of the Buttala division in the Province of Uva, as described in the annexed diagrams:—

I.—Block survey preliminary plan 205.

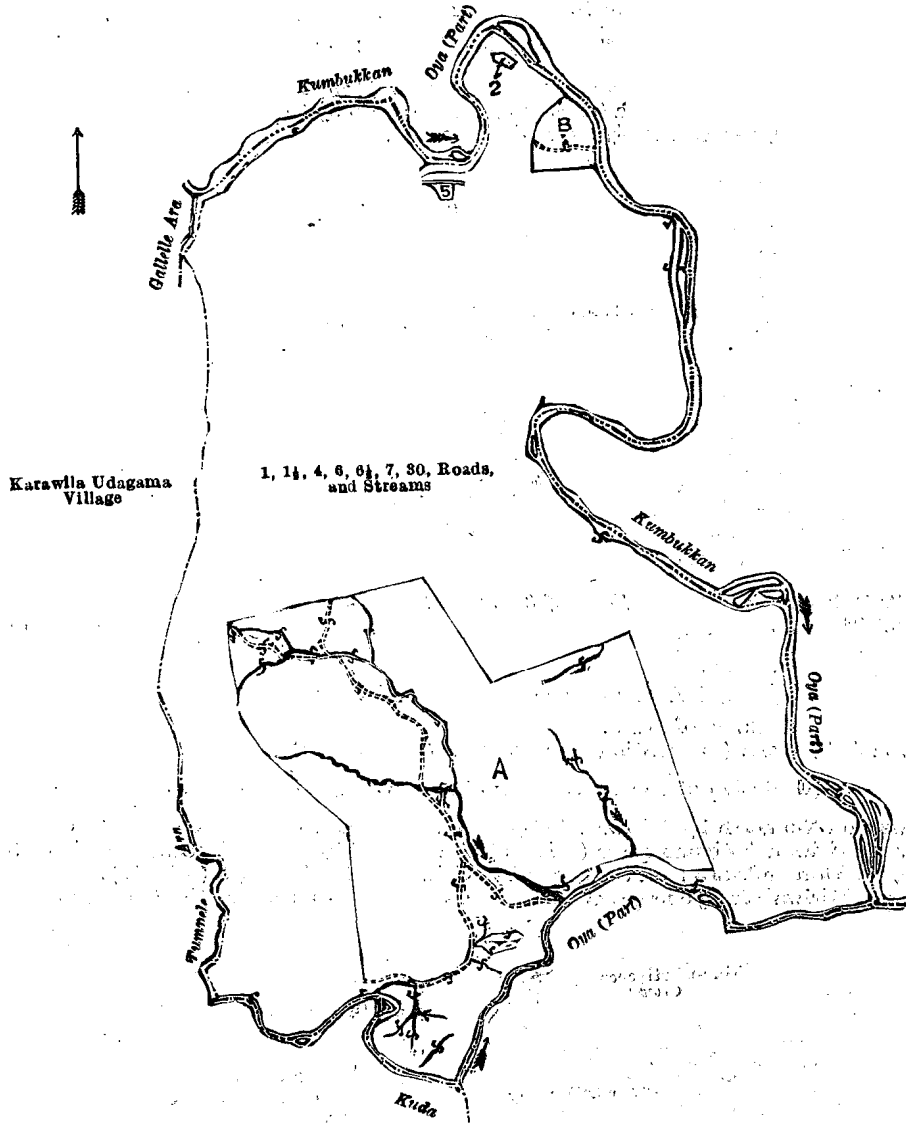
Lot.	Name of Land.	Extent, A. R. P.	Lot.	Name of Land.	Extent, A. R. P.
1 ..	Kiriwanaketiyeheyaya, Waulgalehena, Tumpelshenyaya, Kolonketiyehehena, Amunagawahena, Ambagahawattehenyaya, Palugangodahena, Hathkindehenyaya, Horagaslandehena, Medalandehena, Dūnhinda-arawehenyaya, Tennehenyaya, Wellehenyaya, Kudumirawehenyaya, Ambalandehenyaya, Udattennehenyaya, Thotillehenyaya, Agaratennehenyaya, and Dummalatennehenyaya	.. 840 2 30	1½ ..	Oyaduwa	.. 2 1 0
			4 ..	Hunuketa-areduwa	.. 0 0 22
			6 ..	Waulgalamukalana	.. 1 1 28
			6½ ..	Do.	.. 0 1 6
			7 ..	Ambagahalandumukalana	.. 17 2 10
			30 ..	Island	.. 0 1 36
			— ..	Roads	.. 3 3 35
			— ..	Streams	.. 67 0 18
					933 3 25

and bounded as follows: on the north and east by part of the Kumbukkan-oya; on the south by part of the Kuda-oya, part of Kuda-oya (the village limit of Karawila Udagama); on the west by the village limit of Karawila Udagama (the Tumpelara), the village limit of Karawila Udagama, the village limit of Karawila Udagama (the Gallele-ara).

NOTE.—The following lots lying within the above-mentioned boundaries are excluded from this part of the order, and their aggregate acreage of 358 acres 3 roods and 16 perches is not included in the acreage of 933 acres 3 roods and 25 perches given above:—

Block survey preliminary plan 205.

Lot.	Name of Land.	Extent, A. R. P.	Lot.	Name of Land.	Extent, A. R. P.
B 1A ..	Gonnagahagawatta	.. 3 0 17	A 8 ..	Arawegedarawatta, Pahalagedarawatta, Kitulgollegedarawatta, Kammalewatta, and Helagedarawatta	.. 3 2 22
B 1B ..	Do. (reservation for Gansabhawa road)	.. 0 1 36	A 9 ..	Arawegedarawatta	.. 0 1 36
B 1C ..	Do.	.. 3 0 4	A 10 ..	Polwatta and Pansalawatta	.. 2 2 1
B 3 ..	Dummalatenna	.. 3 3 11	A 11 ..	Bokuheregedarawatta	.. 0 2 39
2 ..	Dummalatennewatta	.. 0 1 38	A 12 ..	Egodawatta	.. 0 1 24
5 ..	Totilayayekumbura <i>alias</i> Alutwela	.. 0 2 25	A 13 ..	Do.	.. 0 3 6
A 1D ..	Wellehenyaya, Kudumirawehenyaya, Palugangodahena, Ambalandehenyaya, Kiriwanaketiyehehena, and Galkotuwehena	.. 160 2 31	A 14 ..	Liyangollegedara, Ratagahamandiya	.. 2 0 23
A 1E ..	Kiriwanaketiyehehena (reservation for Gansabhawa road)	.. 0 2 2	A 15 ..	Ambalanpitiyewalauwewatta	.. 1 0 1
A 1F ..	Kiriwanaketiyehehena	.. 8 3 35	A 16 ..	Do.	.. 1 0 4
A 1G ..	Kiriwanaketiyehehena (reservation for Gansabhawa road)	.. 0 2 4	A 17 ..	Palugangodawatta	.. 0 3 1
A 1H ..	Kiriwanaketiyehehena, Balagahakandurehenyaya, Hapukotuwehenyaya, Muwagalehena, and Ambagahawattehena	.. 105 2 25	A 18 ..	Halgara	.. 1 2 36
A 1I ..	Balagahakandurehena (reservation for Gansabhawa road)	.. 0 1 16	A 19 ..	Pallegamakumbura and Kiriwanagodakumbura	.. 42 0 22
A 1J ..	Do. (do.)	.. 0 0 33	A 20 ..	Galkotuwewatta	.. 0 1 11
A 1K ..	Walauwewatta	.. 0 3 18	A 21 ..	Ankadagedarawatta	.. 1 0 31
A 1L ..	Do.	.. 0 0 27	A 22 ..	Ankadagedarawatta	.. 0 2 28
A 1M ..	Do.	.. 1 2 30	A 23 ..	Amunegedarawatta	.. 0 1 39
A 1N ..	Nugegawahena	.. 0 0 11	A 24 ..	Do. Pallegedarawatta, Walawwewatta, and Rattotagedarawatta	.. 2 3 21
A 1O ..	Balagahakandurehena (reservation for Gansabhawa road)	.. 0 3 27	A 25 ..	Katuwehena	.. 0 0 16
A 1P ..	Muwagalehena (do.)	.. 0 1 38	A 26 ..	Madugollegedarawatta	.. 0 1 23
			A 27 ..	Aswanatta	.. 0 1 12
			A 28 ..	Kiulegommana	.. 2 1 23
			A 29 ..	Godella	.. 0 0 9
					358 3 16



Surveyor-General's Office,
Colombo, August 24, 1922.

Scale of 32 Chains to an Inch.

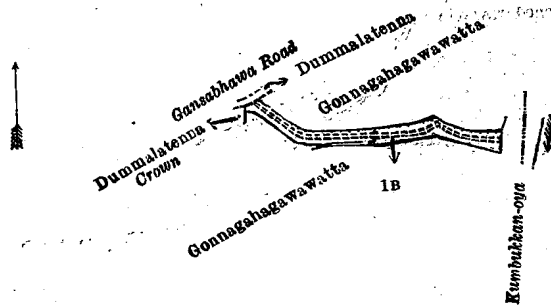
C. H. VINCE,
for Surveyor-General.

II.—Block survey preliminary plan 205.

Lot.	Name of Land.	Extent, A. R. P.
1B ..	Gonnagahagawatta (reservation for the Gansabhawa road)	0 1 36

(Exclusive of the Gansabhawa road passing through the land.)

and bounded as follows : on the north by Gonnagahagawatta (private) ; on the east by the Kumbukkan-oya ; on the south by Gonnagahagawatta (private) ; on the west by Gonnagahagawatta (private), Dummalatenna to be declared the property of the Crown under the Waste Lands Ordinances, the Gansabhawa road, Dummalatenna claimed by Suman-gala Terunnanse.



Surveyor-General's Office,
Colombo, August 24, 1922.

Scale of 8 Chains to an Inch.

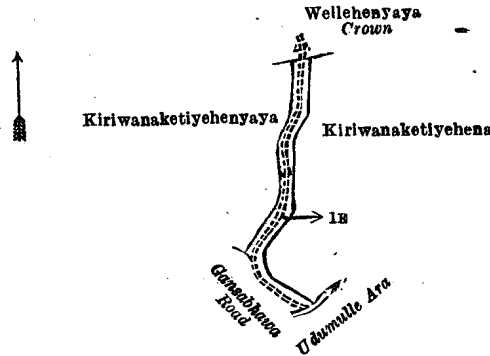
C. H. VINCE,
for Surveyor-General.

III.—Block survey preliminary plan 205.

Lot.	Name of Land.	Extent, A. R. P.
1E	Kiriwanaketiyehena (reservation for the Gansabhawa road)	0 2 2

(Exclusive of the Gansabhawa road passing through the land.)

and bounded as follows : on the north by Wellehenyaya to be declared the property of the Crown under the Waste Lands Ordinances ; on the east by Kiriwanaketiyehena (private) ; on the south by the Udumulle-ara, the Gansabhawa road ; on the west by the Gansabhawa road, Kiriwanaketiyehenyaya (private).



Surveyor-General's Office,
Colombo, August 24, 1922.

Scale of 8 Chains to an Inch.

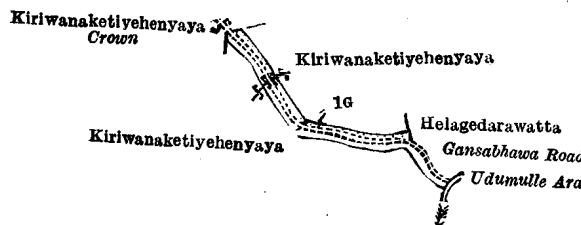
C. H. VINCE,
for Surveyor-General.

IV.—Block survey preliminary plan 205.

Lot.	Name of Land.	Extent, A. R. P.
1G	Kiriwanaketiyehena (reservation for the Gansabhawa road)	0 2 4

(Exclusive of the Gansabhawa road passing through the land.)

and bounded as follows : on the north by Kiriwanaketiyehenyaya to be declared the property of the Crown under the Waste Lands Ordinances, Kiriwanaketiyehenyaya (private) ; on the east by Helagedarawatta claimed by M. B. Katugaha, the Gansabhawa road, the Udumulle-ara ; on the south by Kiriwanaketiyehenyaya (private) ; on the west by Kiriwanaketiyehenyaya (private), Kiriwanaketiyehenyaya to be declared the property of the Crown under the Waste Lands Ordinances.



Surveyor-General's Office,
Colombo, August 24, 1922.

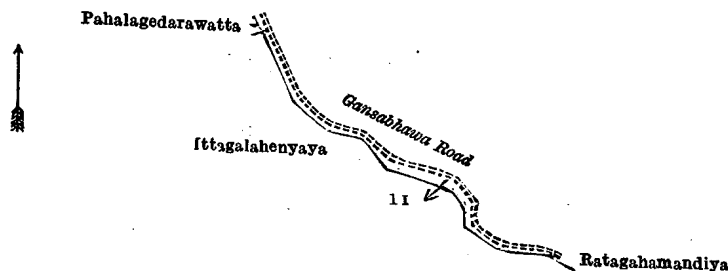
Scale of 8 Chains to an Inch.

C. H. VINCE,
for Surveyor-General.

V.—Block survey preliminary plan 205.

Lot.	Name of Land.	Extent, A. R. P.
1I	Balagahakandurehena (reservation for Gansabhawa road)	0 1 16

and bounded as follows : on the north by Pahalagedarawatta claimed by M. B. Katugaha, the Gansabhawa road ; on the east by the Gansabhawa road, Ratagahamandiya claimed by L. B. Dodanwala ; on the south and west by Ittagalahenyaya (private).



Surveyor-General's Office,
Colombo, August 24, 1922.

Scale of 8 Chains to an Inch.

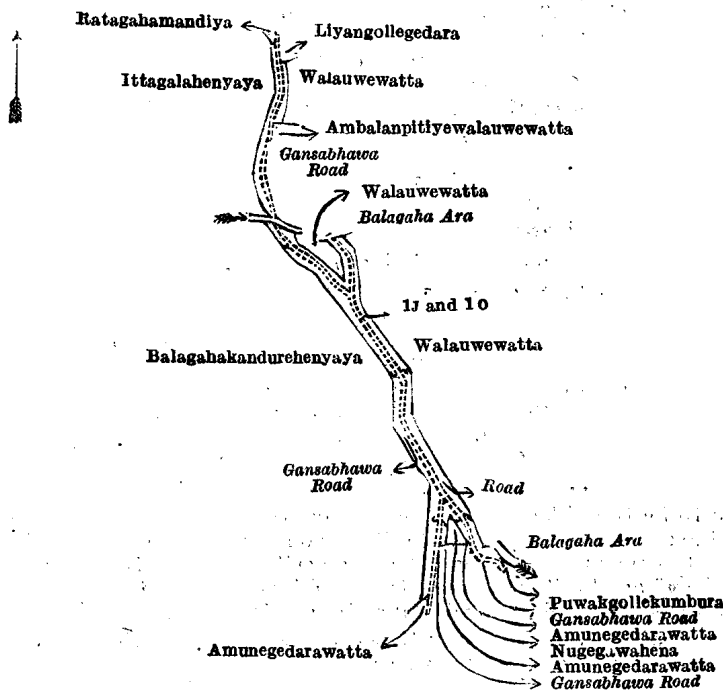
C. H. VINCE,
for Surveyor-General.

VI.—Block survey preliminary plan 205.

Lot.	Name of Land.	Extent, A. R. P.
13 ..	Balagahakandurehena (reservation for Gansabhawa road)	0 0 33
10 ..	Do. (do.)	0 3 27
		1 0 20

(Exclusive of the Gansabhawa road and Balagaha-ara passing through the lands.)

and bounded as follows : on the north by Ratagahamandiya claimed by L. B. Dodanwala, the Gansabhawa road, Liyangollegedara claimed by M. B. Katugaha ; on the east by Walauwewatta (private), Ambalanpitiyewalauwewatta claimed by M. B. Katugaha, the Gansabhawa road, the Balagaha-ara, Walauwewatta (private), the Balagaha-ara, Walauwewatta (private), the Balagaha-ara ; on the south by Puwakgollekumbura (private), the Gansabhawa road, Amunegedarawatta (private), Nugegawahena (private), Amunegedarawatta (private), the Gansabhawa road, Amunegedarawatta claimed by Kauralagedara Dewaya ; on the west by Balagahakandurehenyaya (private), Ittagalahenyaya (private).



Surveyor-General's Office,
Colombo, August 24, 1922.

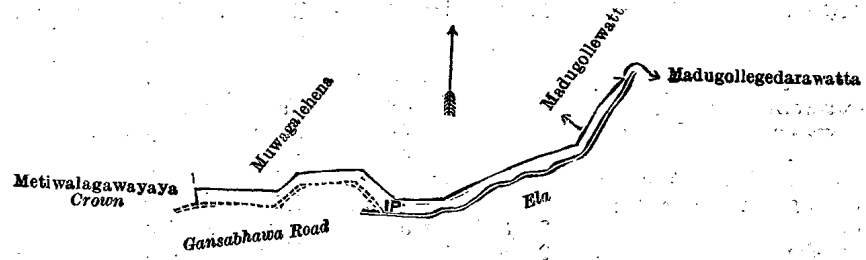
Scale of 8 Chains to an Inch.

C. H. VINCE,
for Surveyor-General.

VII.—Block survey preliminary plan 205.

Lot.	Name of Land.	Extent, A. R. P.
1P ..	Muwagalehena (reservation for Gansabhawa road)..	0 1 38

and bounded as follows : on the north by Muwagalehena (private), Madugollewatta (private), Madugollegedarawatta claimed by Madugollewatta Kirimenika ; on the east by an ela ; on the south by an ela, the Gansabhawa road ; on the west by Metiwalagawayaya to be declared the property of the Crown under the Waste Lands Ordinances.



Surveyor-General's Office,
Colombo, August 24, 1922.

Scale of 8 Chains to an Inch.

C. H. VINCE,
for Surveyor-General.

September 20, 1922. M. M. WEDDERBURN,
Special Officer.

Uva S. O. No. 2,544.

Order under Section 4, Sub-section (1), of "The Waste Lands Ordinances of 1897, 1899, 1900, and 1903,"
declaring Land to be Crown Property.

In the matter of the lands commonly called or known as Wetagediganehenyaya, Dombagollehenyaya, Ketapitiyehenyaya, &c., situate in the village of Karanda, in the Kandukara korale of the Buttala division, in the Province of Uva, and of "The Waste Lands Ordinances of 1897, 1899, 1900, and 1903."

WHEREAS in pursuance of section 1 of the said Ordinances it was duly notified on the 16th day of May, 1913, that if no claim to the lands commonly called or known as Wetagediganehenyaya, Dombagollehenyaya, Ketapitiyehenyaya, &c., situate in the village of Karanda, in the Kandukara korale of the Buttala division, in the Province of Uva, containing in extent 696 acres and 28 perches, and shown as lots 1, 2, 3, 4, 7, 8, 9, 10, roads, and streams in block survey preliminary plan 203 and in the annexed diagram, was made to John Murray Davies, Special Officer appointed under section 28 of the said Ordinances, within the period of three months from the date specified in such notice, such lands would be declared the property of the Crown, and dealt with on account of the Crown (*vide* Notice No. 4,864):

And whereas Galagoda Rajakaruna Rajapakse Pandita Wasala Mudiyansele Samarakon Bandara as the duly constituted attorney of his wife, Amunugama Walauwe Tikiri Kumarihamy, made claim thereto, and whereas the said Amunugama Walauwe Tikiri Kumarihamy entered into an agreement in writing dated the 17th day of May, 1920, whereby in consideration of (1) Amunugama Walauwe Tikiri Kumarihamy and (2) Kuda Banda Galagoda, Kandukara Korala, being declared the owners in equal shares, of 1,200 acres more or less, now shown as lots 1A, 1B, 11, 12, 17, 20, 21, 24, 25, 30, 42, 43, 44, 45, 46, 47, 51, 55, 56, 57, 58, and 61 of the block survey preliminary plan 203, she withdrew her claim to the above-mentioned lots 1, 2, 3, 4, 7, 8, 9, 10, roads, and streams of this order, I, Maxwell MacLagan Wedderburn, Special Officer appointed under section 28 of the said Ordinances, under and by virtue of the powers vested in me in that behalf by section 4 of the said Ordinances, do hereby on this 7th day of August, 1922, order and declare, under section 4, sub-section (1), of the said Ordinances, that the said lands, as more fully described herein below, are the property of the Crown.

Description of the Lands referred to.

The following lots situated in the village of Karanda, in the Kandukara korale of the Buttala division, in the Province of Uva, as described in the annexed diagram:—

Block survey preliminary plan 203.

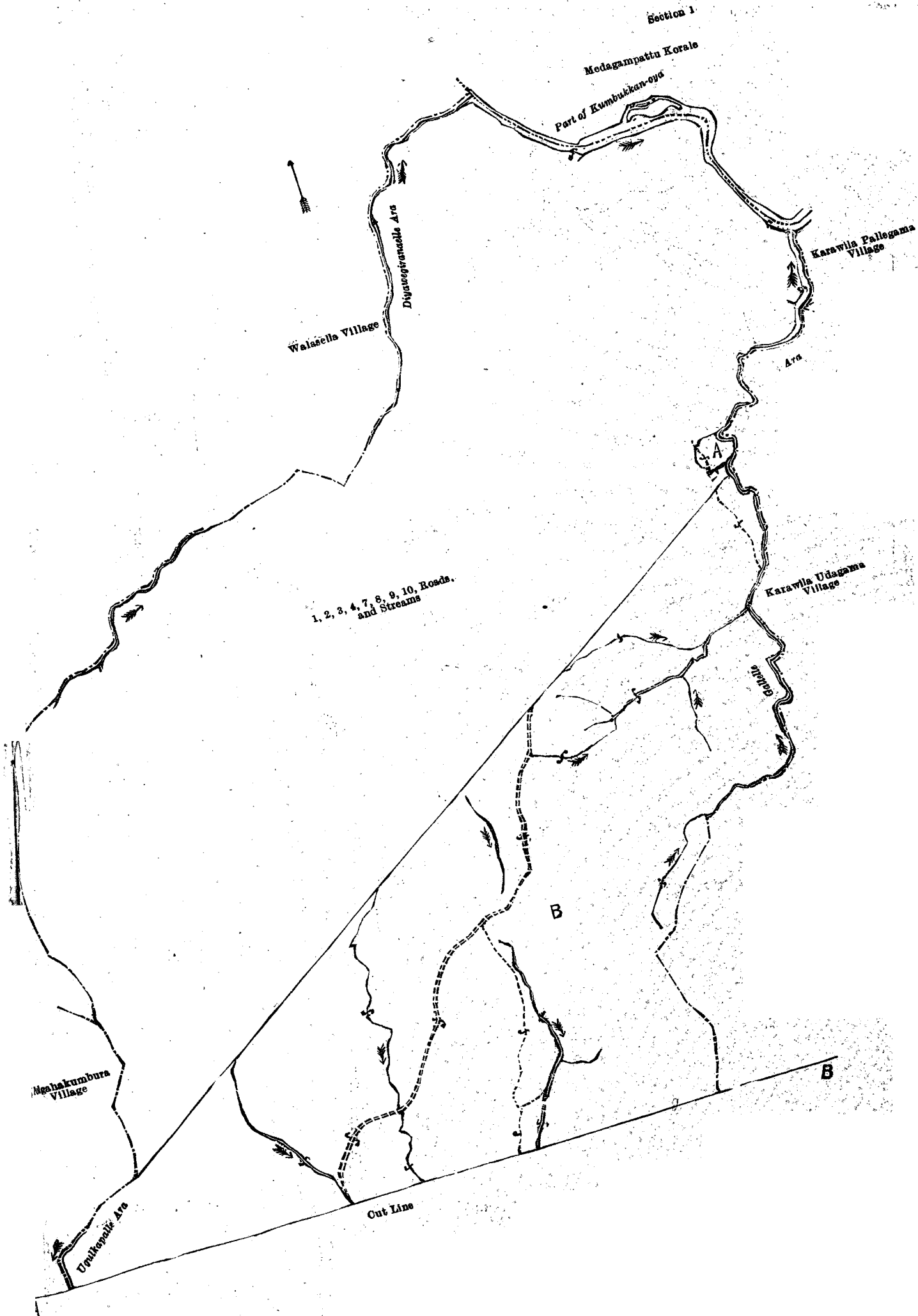
Lot.	Name of Land.	Extent, A. R. P.	Lot.	Name of Land.	Extent, A. R. P.
1	Wetagediganehenyaya, Dombagollehenyaya, Ketapitiyehenyaya, Pahalallehenyaya, Moraketiyehenyaya, Wadakahakiulehenyaya, and part of Malabatugodaheinnehenyaya	626 3 9	7	Dombagolleroda	4 2 39
2	Dummalakele	2 0 6	8	Ketapitiyeroda	9 0 15
3	Do.	0 3 12	9	Do.	0 0 8
4	Do.	0 1 27	10	Wadakahakiulearawa	0 0 25
			—	Area of roads	10 3 1
			—	Area of streams	41 1 6
					696 0 28

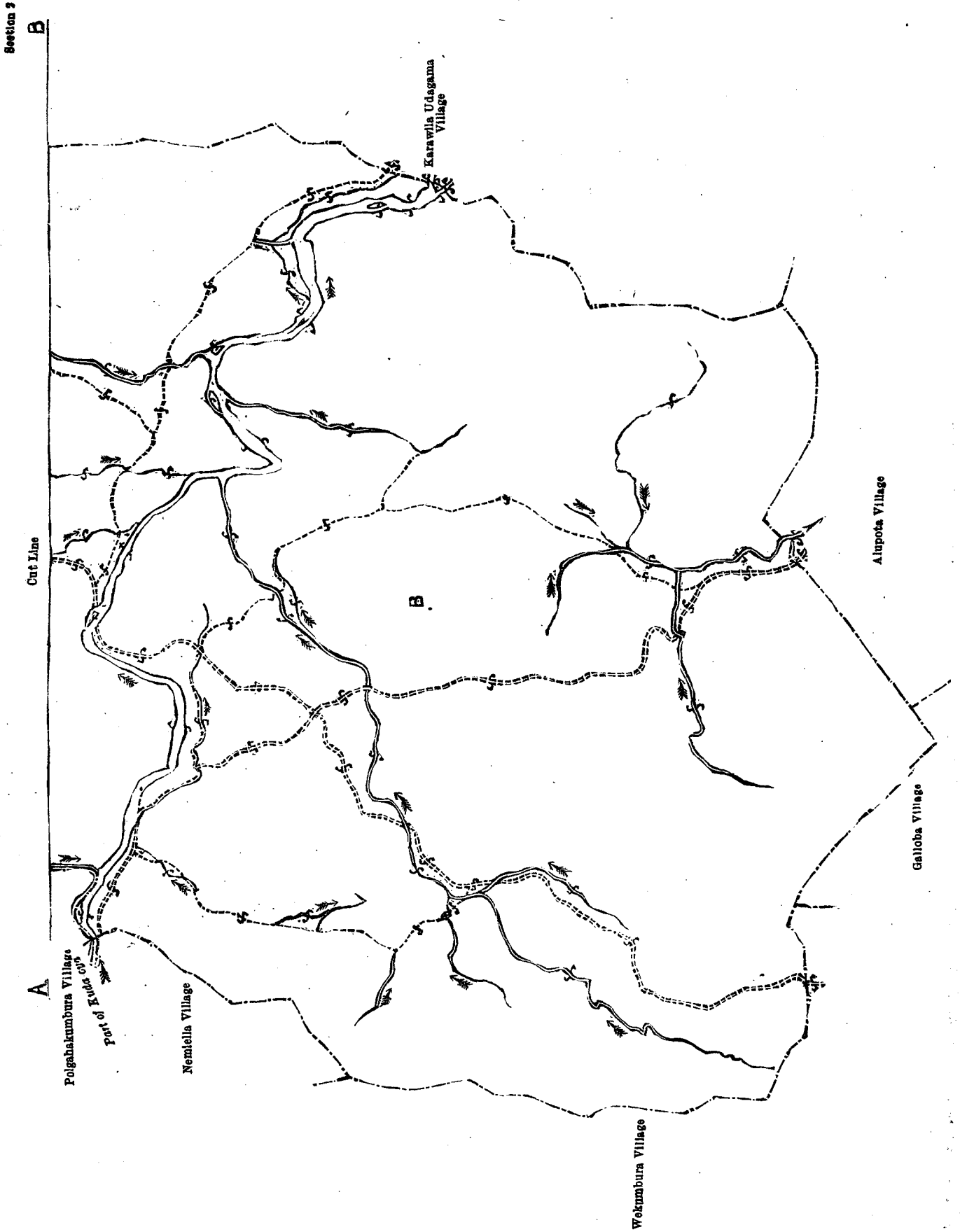
and bounded as follows: on the north by the village limit of Walasella, the boundary limit of the Medagam pattu korale (part of the Kumbukkan-oya); on the east by the boundary limit of the Medagam pattu korale (part of the Kumbukkan-oya), the village limits of Karawila Pallegama and Karawila Udagama; on the south by the village limits of Alupota, Galloba and Wekumbura; on the west by the village limits of Wekumbura and Nemiella, part of the Kuda-oya (the village limit of Polgahakumbura), the village limits of Polgahakumbura, Tallanda, and Walasella.

NOTE.—The following lots lying within the above-mentioned boundaries are excluded from this order, and no part of their aggregate acreage of 1,284 acres 3 roods and 10 perches is included in the acreage of 696 acres and 28 perches given above:—

Block survey preliminary plan 203.

Lot.	Name of Land.	Extent, A. R. P.	Lot.	Name of Land.	Extent, A. R. P.
A 5	Pahalallegedarawatta	1 2 17	B 30	Kudaoyaduwa (island)	0 0 35
A 6	Bogahagawa-arawa	0 0 27	B 31	Miyanakolalandebulatwatta	0 3 26
B 1A	Ittagalahena	0 0 16	B 32	Bulatwatta	0 1 20
B 1B	Mutukeliellehenyaya, Habaragoda-henyaya, Kitullandehenyaya, Heeralupitiyehenyaya, Polwattahenyaya, Gonkatuwehenyaya, Kehelwaralahenyaya, Ittagalahennehenyaya, Karawugasheinnehenyaya, Malabatugodaheinnehenyaya, Delgollehenyaya, Ampitiyehenyaya, Alupasgodahenyaya, and Pathingiketiyehenyaya	1 178 1 27	B 33	Do.	0 0 21
B 11	Ampitiyeroda	10 0 2	B 34	Do.	0 0 11
B 12	Galleroda	0 1 25	B 35	Miyanakolalanda, Passaragedarawatta	7 0 28
B 13	Weltennewatta	0 0 31	B 36	Paragollearawa	2 0 29
B 14	Do.	0 3 9	B 37	Helawatta	1 1 34
B 15	Do.	0 2 8	B 38	Magahamullewatta, Welegedarawatta	2 3 12
B 16	Tanawattegedarawatta	1 1 27	B 39	Gallelegedarawatta	0 0 28
B 17	Udagangoda-arawebulatkotuwa	0 1 30	B 40	Do.	0 1 36
B 18	Udagangodearawapahala, Udangodearawa	2 0 30	B 41	Do.	0 0 33
B 19	Udagangodagedarawatta, Yatimullawatta, Patupalagedarawatta, Helagedarawatta	3 3 15	B 42	Kudaoyaduwa (island)	0 0 30
B 20	Walauwewattehena	0 3 24	B 43	Do. (do.)	0 0 8
B 21	Walauwewattekoratuwa	0 1 26	B 44	Ittagalamulleroda, Gonkatuwaroda	8 2 11
B 22	Walauwewatta	3 2 4	B 45	Kudaoyaduwa (island)	0 0 16
B 23	Dugodella	0 0 27	B 46	Do. (do.)	0 0 5
B 24	Pansalawatta	0 2 26	B 47	Yahalegodawatteroda	0 1 8
B 25	Kudaoyaduwa (island)	0 0 13	B 48	Kapukotuwa	0 0 17
B 26	Karandemahawela, Telambuwake	28 1 0	B 49	Yahalegodawatta	1 1 0
B 27	Pansalawatta, Kadegedarawatta	3 1 17	B 50	Paluwatta	1 1 0
B 28	Nekatarawa	1 1 27	B 51	Pahalagedarakoratuwa	0 0 36
B 29	Arawa	0 1 7	B 52	Pahalagedarawatta	0 3 34
			B 53	Miyanakolalandearawa	4 0 38
			B 54	Alutgedarawatta	0 3 8
			B 55	Mutuketiellegommana	2 2 2
			B 56	Mutuketiellepatana	0 1 11
			B 57	Mutuketiellegommana	0 1 17
			B 58	Walpuwakgommana	4 3 9
			B 59	Mullemadewatta	1 3 17
			B 60	Do.	1 1 19
			B 61	Madawalekumbura	0 0 16
					1,284 3 10





Surveyor-General's Office,
Colombo, June 19, 1922.

Scale of 16 Chains to an Inch.

C. H. VINCE,
for Surveyor-General.

August 7, 1922.

M. M. WEDDERBURN,
Special Officer.

Ratnapura S. O. No. 556.

**Order under Section 4, Sub-section (1), of "The Waste Lands Ordinances of 1897, 1899, 1900, and 1903,"
declaring Land to be Crown Property.**

In the matter of the lands commonly called or known as Kekunagaha-dola, Kekillaele-dola, estate road, &c., situate in the village of Kuttikanda, in the Palle pattu of the Kukul korale of the Ratnapura District, in the Province of Sabaragamuwa, and of "The Waste Lands Ordinances of 1897, 1899, 1900, and 1903."

WHEREAS in pursuance of section 1 of the said Ordinances it was duly notified on the 7th day of May, 1920, that if no claim to the lands commonly called or known as Kekunagaha-dola, Kekillaele-dola, estate road, &c., situate in the village of Kuttikanda, in the Palle pattu of the Kukul korale of the Ratnapura District, in the Province of Sabaragamuwa, containing in extent 131 acres 3 roods and 24 perches, and shown as lots 3T, 3U, 3U1, 3AX, 3AY, 3BC, 3BE, 3AQ, 3AT, 3BH, 3BI, 3BJ, 3BK, 3BL, 3BM, 3BR, 3BO, 3BP, 3D6C, 3D6D, 3D7, 3D8, 25G, 5, 5D, 5E, 14, 20A, 24A, 14B, 21, 25, and 43 in block survey preliminary plan 43 and in the annexed diagrams, was made to Mungo Tennent Archibald, Special Officer appointed under section 28 of the said Ordinances, within the period of three months from the date specified in such notice, such lands would be declared the property of the Crown, and dealt with on account of the Crown (*vide* Notice No. 7,536):

And whereas (1) Gampalage David Henry de Fonseka, (2) Kuttikande Gamaetirallage James Appuhamy, (3) ditto Peiris Appuhamy, (4) ditto Davith Appuhamy, (5) ditto Dantahamy, (6) ditto Martin Singho, (7) ditto Mohottihamy, (8) ditto Serahamy, and (9) Kapuge Podiappuhamy made claim to the above-mentioned lots 3T, 3U, 3U1, 3AX, 3AY, 3BC, 3BE, 3AQ, 3AT, 3BH, 3BI, 3BJ, 3BK, 3BL, 3BM, 3BR, 3BO, 3BP, 3D6C, 3D6D, 3D7, 3D8, 25G, 5, 5D, 5E, 14, 20A, 24A, 14B, 21, 25, and 43; and whereas (10) Bendarage Don William de Silva Appuhamy made claim to the above-mentioned lots 3BH, 3BI, 3BJ, 3BK, 3BL, 3BM, and 3BO; and whereas (11) Edwin Lionel Frederick de Soysa made claim to the above-mentioned lot 3AQ; and whereas the said 1st, 2nd, 3rd, 4th, 5th, 6th, 7th, and 8th claimants entered into an agreement in writing dated the 21st day of January, 1921, whereby in consideration of the Settlement Officer settling as private property outside the Waste Lands Ordinances (a) lots 44, 45, 14A, 14C, 3D3, 3D4, and 3D5 of the notice and of the block survey preliminary plan 43, (b) the following sub-divisions of lot 3 of the notice and of the block survey preliminary plan 43, viz., 3D6, 3D6A, 3D6B, 3BQ, 3BG, 3BV, 3BW, 3BT, 3BU, 3BS, 3BF, 3AZ, 3BA, 3AW, 3AV, 3AU, 3BB, and 3BD, (c) 51 acres more or less of sub-divisional lot 3 of the original lot 3 of the notice and of the block survey preliminary plan 43, (d) 14 acres more or less of lot 3D2 of the notice and of the block survey preliminary plan 43, and (e) unnoticed lots 3Q, 3R, 3D, 3E, 4, 3X, 3AA, 3F, 3AB, 3AC, 3G2, 3G, 3AP, 3I, 3O, 3AO, 3P, 3V, 3Y, 3AF, 3AL, and 3W of the block survey preliminary plan 43, they withdrew their claims to the above-mentioned lots 3T, 3U, 3U1, 3AX, 3AY, 3BC, 3BE, 3AQ, 3AT, 3BH, 3BI, 3BJ, 3BK, 3BL, 3BM, 3BR, 3BO, 3BP, 3D6C, 3D6D, 3D7, 3D8, 25G, 5, 5D, 5E, 14, 20A, 24A, 14B, 21, 25, and 43 of this order; and whereas the said 9th claimant entered into an agreement in writing dated the 21st day of January, 1921, whereby in consideration of the Settlement Officer settling as private property outside the Waste Lands Ordinances unnoticed lot 3AP of the block survey preliminary plan 43, he withdrew his claim to the above-mentioned lots 3T, 3U, 3U1, 3AX, 3AY, 3BC, 3BE, 3AQ, 3AT, 3BH, 3BI, 3BJ, 3BK, 3BL, 3BM, 3BR, 3BO, 3BP, 3D6C, 3D6D, 3D7, 3D8, 25G, 5, 5D, 5E, 14, 20A, 24A, 14B, 21, 25, and 43 of this order; and whereas the said 10th claimant entered into an agreement in writing dated the 17th day of March, 1921, whereby in consideration of (a) the Settlement Officer settling as private property outside the Waste Lands Ordinances unnoticed lot 3Z of the block survey preliminary plan 43, and (b) his being declared the purchaser of 56 acres 1 rood and 30 perches of lot 3 of the notice and of the block survey preliminary plan 43, now shown as lot 3BN on the same plan, upon payment to the Government Agent at Ratnapura or to the Settlement Officer, on or before the 17th day of June, 1921, of a sum of Rupees One thousand One hundred and Thirty only (Rs. 1,130), he withdrew his claim to the above-mentioned lots 3BH, 3BI, 3BJ, 3BL, 3BM, and 3BO of this order; and whereas the said 11th claimant entered into an agreement in writing dated the 18th day of March, 1921, whereby in consideration of his being declared the purchaser of 15 acres 3 roods and 15 perches of lot 3 of the notice and of the block survey preliminary plan 43, now shown as lots 3AR and 3AS on the same plan, upon payment to the Settlement Officer, on or before the 17th day of June, 1921, the date for payment later extended to the 30th day of July, 1921, of a sum of Rupees Three hundred and Twenty only (Rs. 320), he withdrew his claim to the above-mentioned lot 3AQ of this order; I, Maxwell MacLagan Wedderburn, Special Officer appointed under section 28 of the said Ordinances, under and by virtue of the powers vested in me in that behalf by section 4 of the said Ordinances, do hereby on this 3rd day of August, 1922, order and declare, under section 4, sub-section (1), of the said Ordinances, that the said lands, as more fully described herein below, are the property of the Crown.

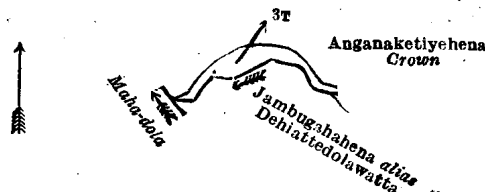
Description of the Lands referred to.

The following lots situated in the village of Kuttikanda, in the Palle pattu of the Kukul korale of the Ratnapura District, in the Province of Sabaragamuwa, as described in the annexed diagrams:—

I.—Block survey preliminary plan 43.

Lot.	Name of Land.	Extent, A. R. P.
3T	Kekunagaha-dola	0 0 15

and bounded as follows: on the north and east by Anganaketiyeheha belonging to the Crown; on the south by Jambughahena *alias* Dehiattedolawatta claimed by Kuttikande Gamaetige Appuhami; on the west by the Maha-dola, Anganaketiyeheha belonging to the Crown.



Surveyor-General's Office,
Colombo, May 2, 1922.

Scale of 4 Chains to an Inch.

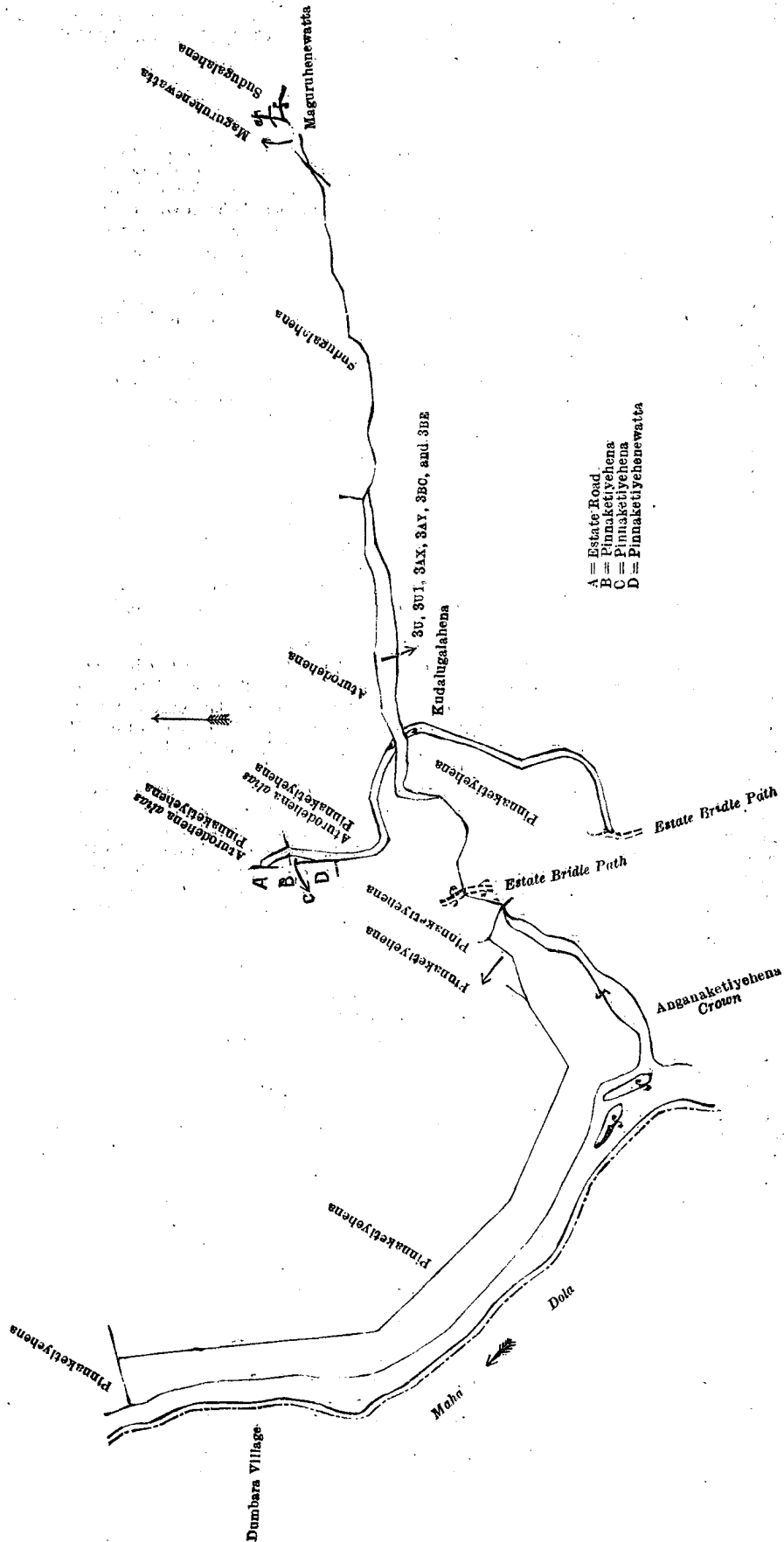
C. H. VINCE,
for Surveyor-General.

II.—Block survey preliminary plan 43.

Lot.	Name of Land.	Extent, A. R. P.	Lot.	Name of Land.	Extent, A. R. P.
3U	Kekillaele-dola	0 0 24	3BC	Pinnaketiyeheha (reservation for stream)	0 2 27
3U1	Do.	0 1 19	3BE	Do. (do.)	1 2 17
3AX	Estate road	0 0 16			
3AY	Do.	0 0 16			2 3 39

and bounded as follows: on the north by Pinnaketiyeheha (private), Pinnaketiyehehawatta claimed by Gametige Davith Sinno, Pinnaketiyeheha (private), an estate road, Aturodeheha *alias* Pinnaketiyeheha (private), Aturodeheha (private),

Sudugalahena (private), Maguruhenewatta (private), Sudugalahena (private); on the east by Sudugalahena (private), Maguruhenewatta (private); on the south by Maguruhenewatta (private), Kudalugalahena (private), an estate bridge path Pinnaketiyeheha (private), Anganaketiyeheha belonging to the Crown, the Maha-dola (the village limit of Dumbara); on the west by the Maha-dola (the village limit of Dumbara).

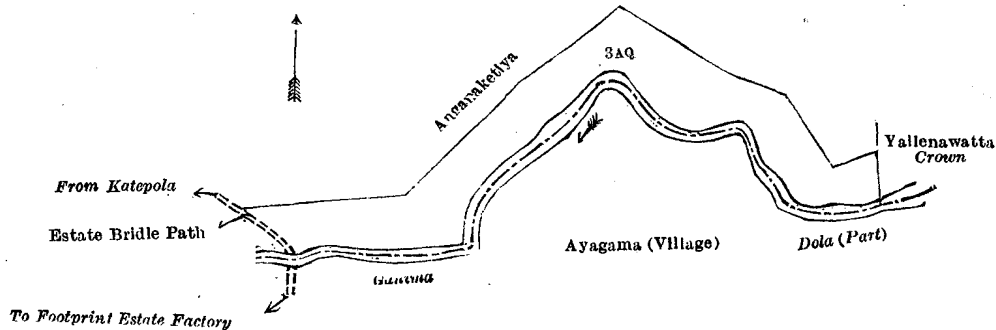


A = Estate Road.
 B = Pinnaketiyeheha
 C = Pinnaketiyeheha
 D = Pinnaketiyehehewatta

III.—Block survey preliminary plan 43.

Lot.	Name of Land.	Extent, A. R. P.
3AQ ..	Anganaketiyeheha ..	1 3 2

and bounded as follows : on the north by Anganaketiya sold to Mr. E. L. F. de Soysa under the Waste Lands Ordinances ; on the east by Yallenawatta to be declared the property of the Crown under the Waste Lands Ordinances ; on the south by part of the Ganima-dola (the village limit of Ayagama) ; on the west by the estate bridle path from the Footprint Estate Factory to Katepola (estate bridle path).



Surveyor-General's Office,
Colombo, May 25, 1922.


Scale of 4 Chains to an Inch.

C. H. VINCE,
for Surveyor-General.

IV.—Block survey preliminary plan 43.

Lot.	Name of Land.	Extent, A. R. P.
3AT ..	Nana-dola ..	0 0 7

and bounded as follows : on the north by the Nana-dola, Yatapallehenyaya to be declared the property of the Crown under the Waste Lands Ordinances ; on the east by Yatapallehenyaya to be declared the property of the Crown under the Waste Lands Ordinances ; on the south and west by Anganaketiyeheha sold to Mr. E. L. F. de Soysa under the Waste Lands Ordinances.



Surveyor-General's Office,
Colombo, May 25, 1922.

Scale of 4 Chains to an Inch.

C. H. VINCE,
for Surveyor-General.

V.—Block survey preliminary plan 43.

Lot.	Name of Land.	Extent, A. R. P.	Lot.	Name of Land.	Extent, A. R. P.
3BH ..	Pinnaketiyeheha ..	0 0 32	3BM ..	Pinnaketiyeheha ..	3 2 35
3BI ..	Do. ..	0 2 39	3BR ..	Estate road ..	0 0 12
3BJ ..	Do. ..	0 0 11			
3BK ..	Estate road ..	0 0 12			4 3 35
3BL ..	Pinnaketiyeheha ..	0 0 14			

(Exclusive of the path and dola passing through the land.)

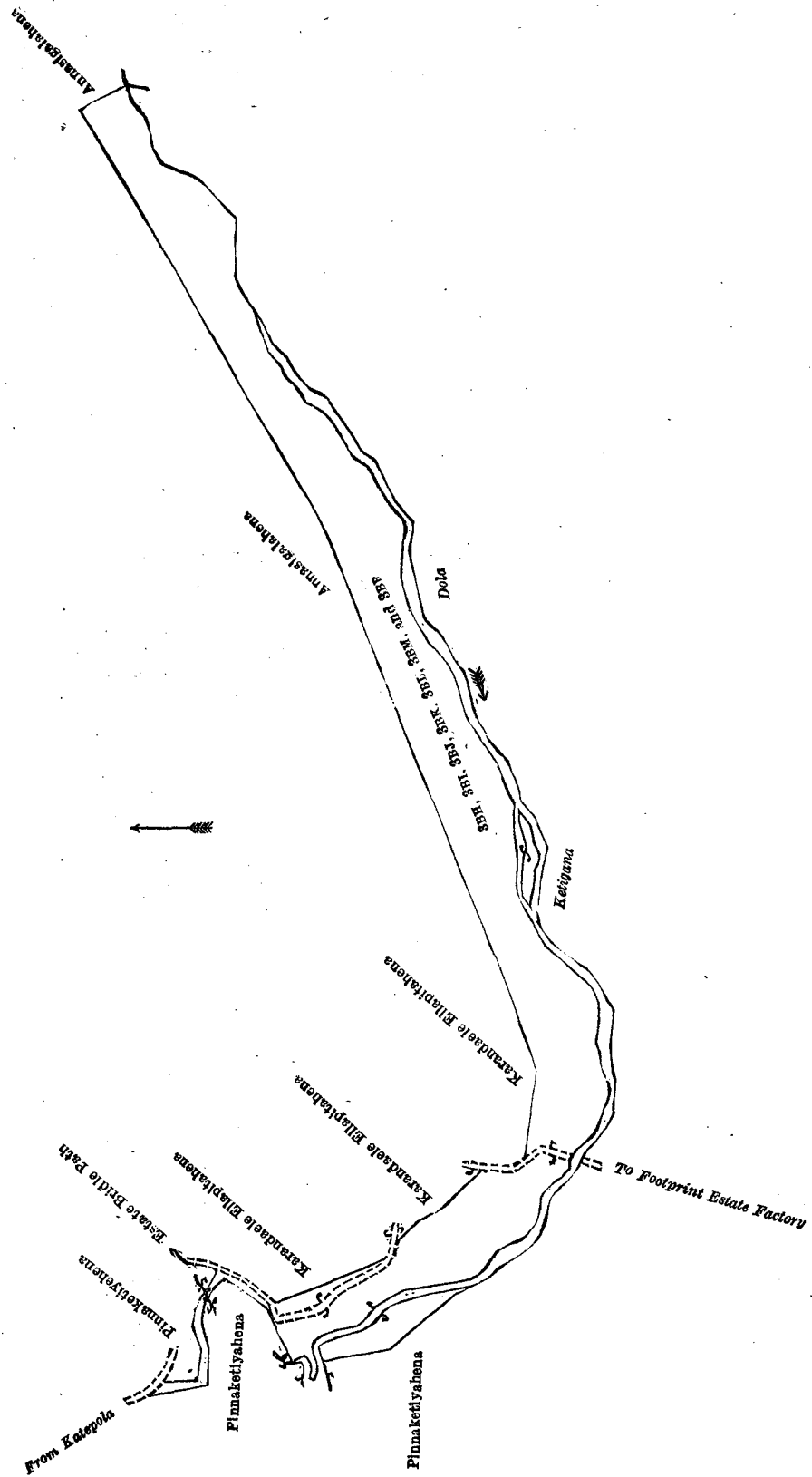
and bounded as follows : on the north by the estate bridle path from Katepola, Pinnaketiyeheha (private), the estate bridle path, Karanda-ela Ellapitahena sold to Bendarage Don William de Silva Appuhami under the Waste Lands Ordinances, Annasigalahena sold to Bendarage Don William de Silva Appuhami under the Waste Lands Ordinances ; on the east by Annasigalahena sold to Bendarage Don William de Silva Appuhami under the Waste Lands Ordinances, the Ketigana-dola ; on the south by the Ketigana-dola ; on the west by the Ketigana-dola, Pinnaketiyeheha (private).

[For Diagram see page 1606.]

VI.—Block survey preliminary plan 43.

Lot.	Name of Land.	Extent, A. R. P.
3BO ..	Karanda-ela Ellapitahena (reservation for stream) ..	3 1 33

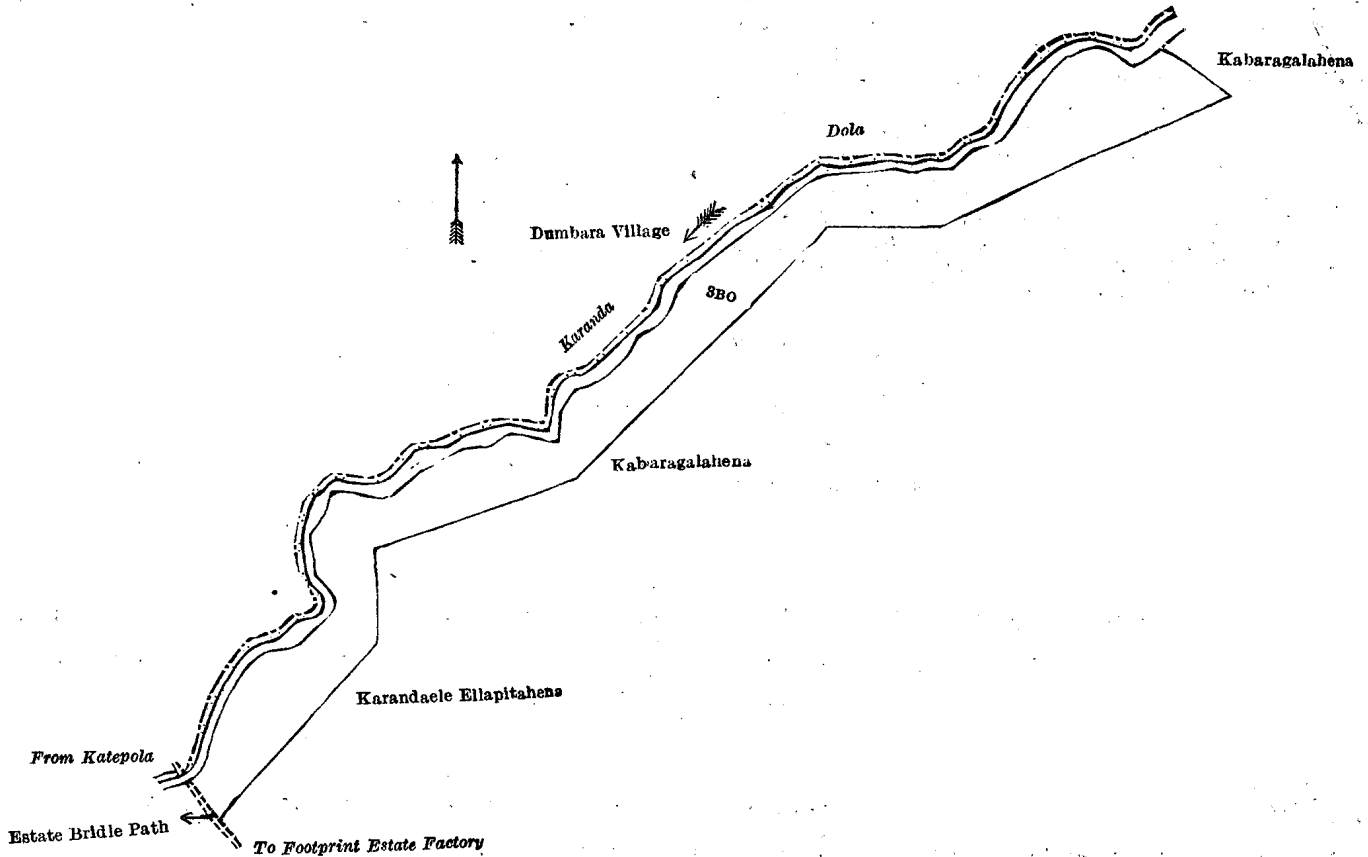
and bounded as follows : on the north by the Karanda-dola (the village limit of Dumbara) ; on the east by Kabaragalahena sold to Bendarage Don William de Silva Appuhami under the Waste Lands Ordinances ; on the south by Kabaragalahena sold to Bendarage Don William de Silva Appuhami under the Waste Lands Ordinances, Karanda-ela Ellapitahena sold to Bendarage Don William de Silva Appuhami under the Waste Lands Ordinances ; on the west by the estate bridle path from the Footprint Estate Factory to Katepola the Karanda-dola (the village limit of Dumbara).



Surveyor-General's Office,
Colombo, May 25, 1922.

Scale of 4 Chains to an Inch.

C. H. VINCE,
for Surveyor-General.



Surveyor-General's Office,
Colombo, May 25, 1922.

Scale of 4 Chains to an Inch.

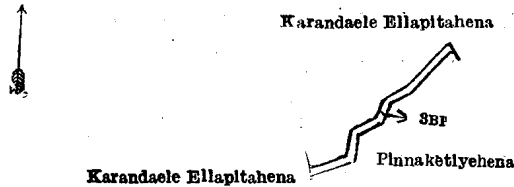
C. H. VINCE,
for Surveyor-General.

Lot.	Name of Land.
3BP ..	Water-course

VII.—Block survey preliminary plan 43.

Extent,	A.	R.	P.
..	0	0	8

and bounded as follows : on the north by Karanda-ela Ellapitahena sold to Bendarage Don William de Silva Appuhami under the Waste Lands Ordinances ; on the east and south by Pinnaketiyehena (private) ; on the west by Karanda-ela Ellapitahena claimed by Bendarage Don William Appuhamy, Karande-ela Ellapitahena sold to Bendarage Don William de Silva Appuhamy under the Waste Lands Ordinances.



Surveyor-General's Office,
Colombo, May 25, 1922.

Scale of 4 Chains to an Inch.

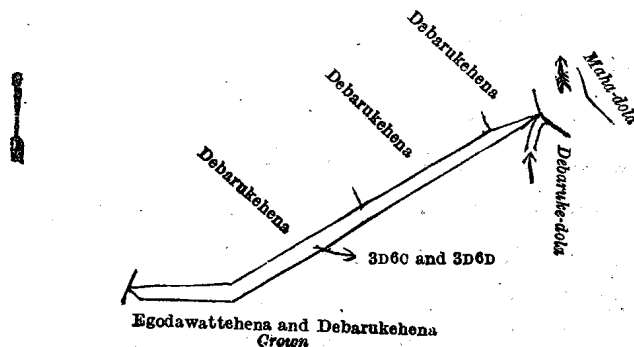
C. H. VINCE,
for Surveyor-General.

Lot.	Name of Land.
3D6C..	Debarukehena
3D6D..	Do.

VIII.—Block survey preliminary plan 43.

Extent,	A.	R.	P.
..	0	1	2
..	0	0	3

and bounded as follows : on the north by Debarukehena claimed by Gamaetige Serahamy and others, Debarukehena claimed by Hewa-arachchige Andiris Appu ; on the east by the Maha-dola, Egodawattihena and Debarukehena belonging to the Crown ; on the south and west by Egodawattihena and Debarukehena belonging to the Crown.



Surveyor-General's Office,
Colombo, May 25, 1922.

Scale of 4 Chains to an Inch.

C. H. VINCE,
for Surveyor-General.

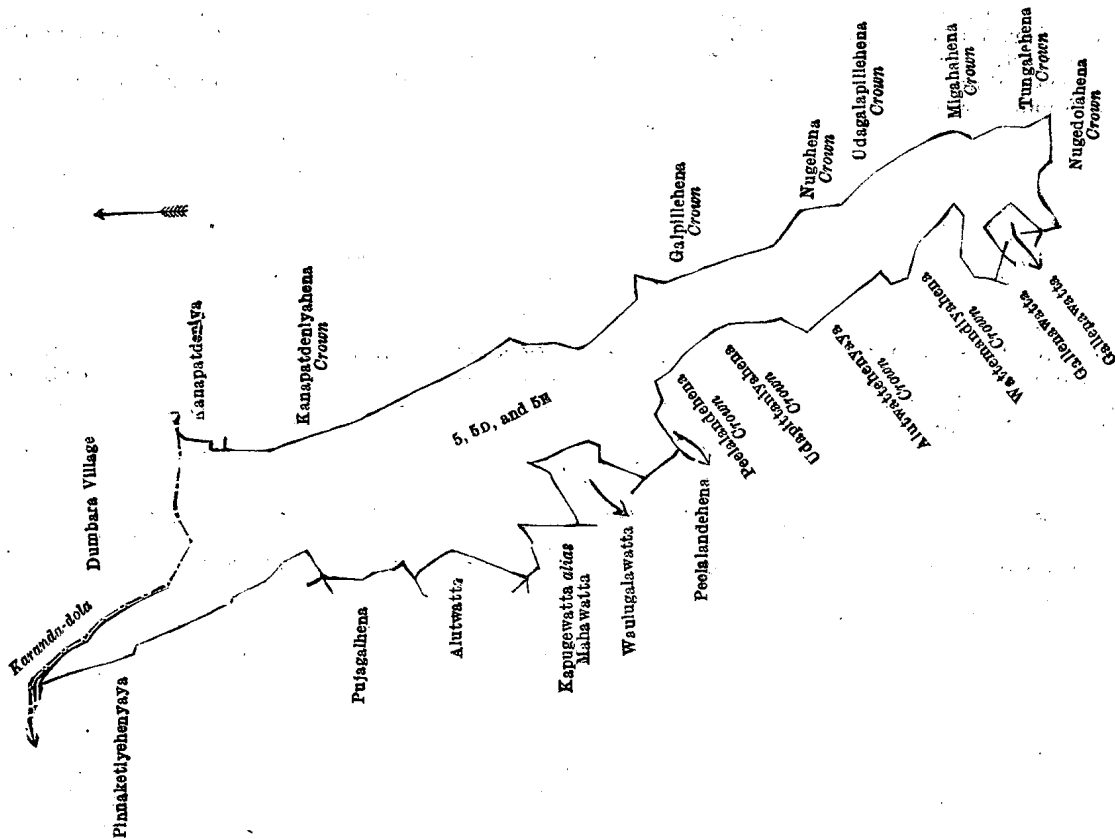
IX.—Block survey preliminary plan 43.			Extent,	A.	R.	P.
Lot.	Name of Land.					
3D7 ..	Watawalahena, Debarukehena (reservation for Gansabhawa road)		0	2	0	
3D8 ..	Egodawattehena (reservation for Gansabhawa road)		0	1	13	
25a ..	Welakulahena (reservation for Gansabhawa road)		0	1	28	
(Exclusive of the Gansabhawa road passing through the land.)						
			1	1	1	

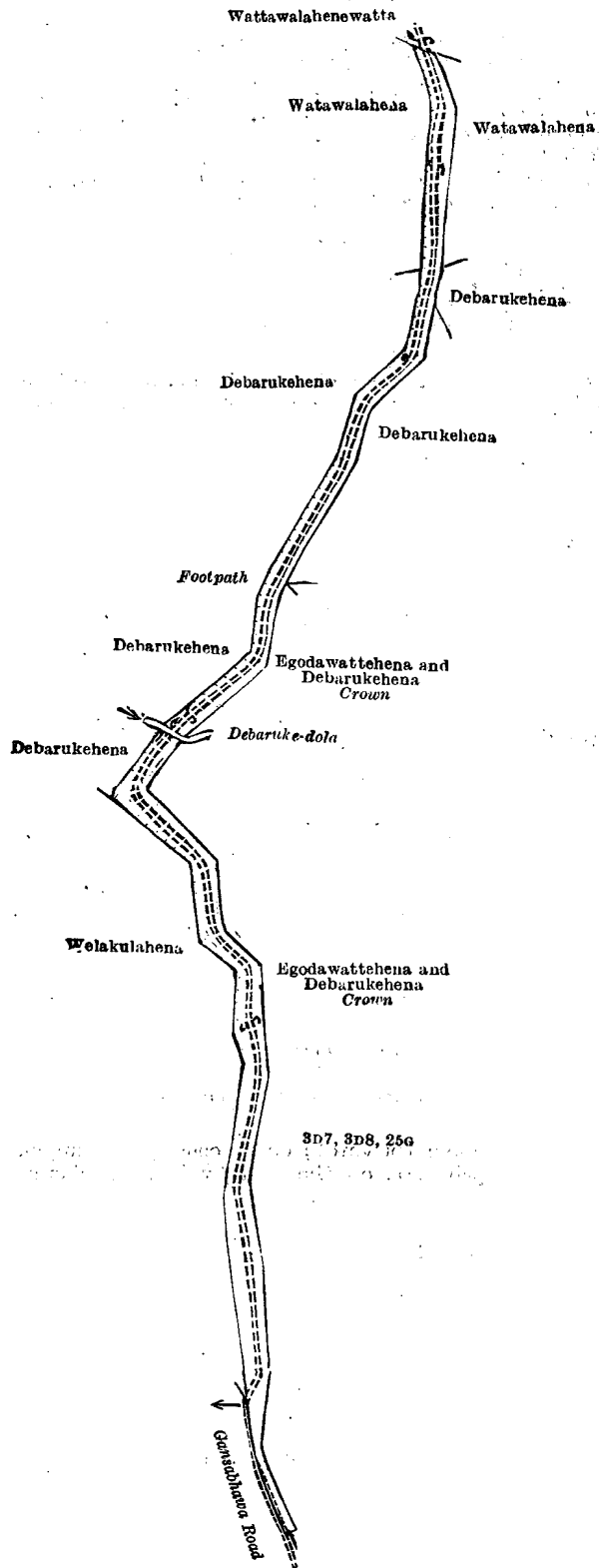
and bounded as follows : on the north by Wattawalahenewatta (private) ; on the east by Watawalahena (private), Debarukehena claimed by Hewa-arachehige Andiris Appu, Debarukehena claimed by Gamaetige Serahmy and others, Egodawattehena and Debarukehena belonging to the Crown, Egodawattehena and Debarukehena belonging to the Crown ; on the south by Egodawattehena and Debarukehena belonging to the Crown ; on the west by the Gansabhawa road, Welakulahena (private), Debarukehena (private), Watawalahena (private).

[For Diagram see page 1609.]

X.—Block survey preliminary plan 43.			Extent,	A.	R.	P.
Lot.	Name of Land.					
5 ..	Doranawitiyalamukalana ..		69	2	9	
5D ..	Daminawelhena, Kenapatdeniyahena ..		6	2	10	
5E ..	Kabaragalamukalana ..		7	3	7	
			83	3	26	

and bounded as follows : on the north by the Karanda-dola (the village limit of Dumbara), the village limit of Dumbara ; on the east by Kanapatdeniya (private), Kanapatdeniyahena to be declared the property of the Crown under the Waste Lands Ordinances, Galpillehena to be declared the property of the Crown under the Waste Lands Ordinances, Nugehena to be declared the property of the Crown under the Waste Lands Ordinances, Udagalapillehena to be declared the property of the Crown under the Waste Lands Ordinances, Migahahena to be declared the property of the Crown under the Waste Lands Ordinances, Tungalehena to be declared the property of the Crown under the Waste Lands Ordinances ; on the south by Nugedolahena to be declared the property of the Crown under the Waste Lands Ordinances, Gallenawatta claimed by Gametige Newwithiamy, Wattermandiyahena to be declared the property of the Crown under the Waste Lands Ordinances, Alutwattehenyaya to be declared the property of the Crown under the Waste Lands Ordinances, Udapittaniyahena to be declared the property of the Crown under the Waste Lands Ordinances, Peelalandehena to be declared the property of the Crown under the Waste Lands Ordinances, Peelalandehena (private), Waulugalawatta (private), Kapugewatta *alias* Mahawatta claimed by Kapuge Malhami and others, Alutwatta (private), Piyagalhena (private), Pinnaketiyeheyaya sold to Bendarage Don William de Silva Appuhami under the Waste Lands Ordinances.





Lot.	Name of Land.	XI.—Block survey preliminary plan 43.	Extent,	A.	R.	P.
14	Imiyangalamukalana	15	1	23
20A	Do.	(reservation along path)	0	0	8
24A	Welakulamukalana	(do.)	0	0	15
(Exclusive of the footpaths passing through the land.)				15	2	6

and bounded as follows : on the north by Raigamwadiyamukalana (private), the village limit of Dumbara ; on the east by Imiyangalahena (private), T. P. 166,833, T. P. 158,275, T. P. 166,884, Imiyangalahena (private), T. P. 166,884, Imiyangalahena (private), Debarukehena (private), T. P. 179,024 ; on the south by T. P. 179,024, a footpath, Raigamwadiyamukalana (private), T. P. 179,024, Raigamwadiyamukalana (private) ; on the west by Raigamwadiyamukalana (private), the village limit of Dumbara, Raigamwadiyamukalana (private).

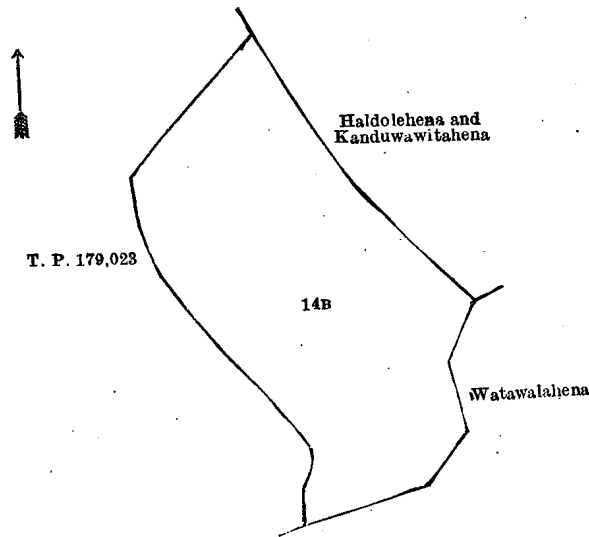
NOTE.—The following lot lying within the above-mentioned boundaries is excluded from this part of the order, and its acreage of 1 acre 2 roods and 31 perches is not included in the acreage of 15 acres 2 roods and 6 perches given above:—
Block survey preliminary plan 43.

Lot.	Name of Land.	Extent,	A.	R.	P.
19	T. P. 158,276	1	2 31

[For Diagram see page 1611.]

Lot.	Name of Land.	XII.—Block survey preliminary plan 43.	Extent,	A.	R.	P.
14B	Imiyangalamukalana	3	3	6

and bounded as follows : on the north by T. P. 179,023, Haldolehena and Kanduawitahena (private); on the east by Haldolehena and Kanduawitahena (private), Watawalahena (private); on the south by Watawalahena (private); on the west by T. P. 179,023.



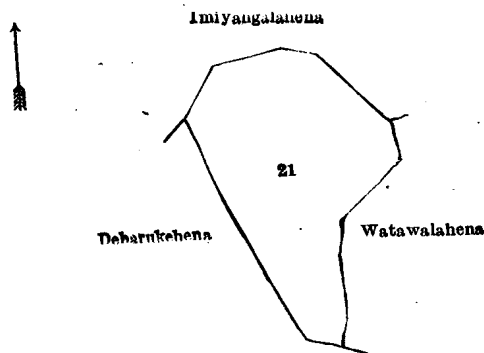
Scale of 4 Chains to an Inch.

Surveyor-General's Office,
Colombo, May 25, 1922.

C. H. VINCE,
for Surveyor-General.

Lot.	Name of Land.	XIII.—Block survey preliminary plan 43.	Extent,	A.	R.	P.
21	Imiyangaladeniya	1	2	6

and bounded as follows : on the north by Imiyangalahena (private); on the east by Imiyangalahena (private), Watawalahena (private); on the south by Debarukehena (private); on the west by Debarukehena (private), Imiyangalahena (private).



Scale of 4 Chains to an Inch.

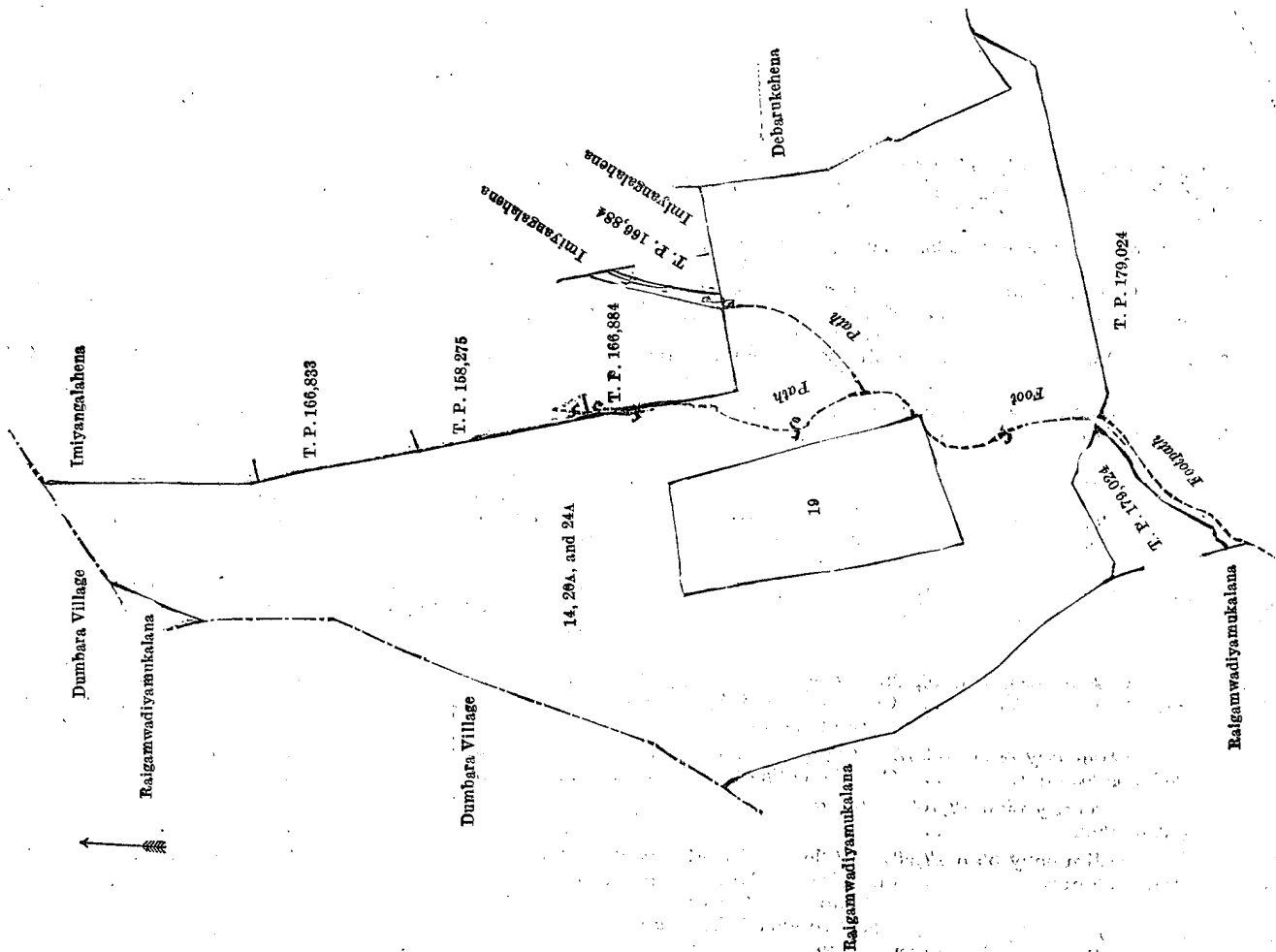
Surveyor-General's Office,
Colombo, May 25, 1922.

C. H. VINCE,
for Surveyor-General.

Lot.	Name of Land.	XIV.—Block survey preliminary plan 43.	Extent,	A.	R.	P.
25	Welakulamukalana	11	3	18
43	Do.	0	1	17

(Exclusive of the footpath passing through the land.)

12 0 35

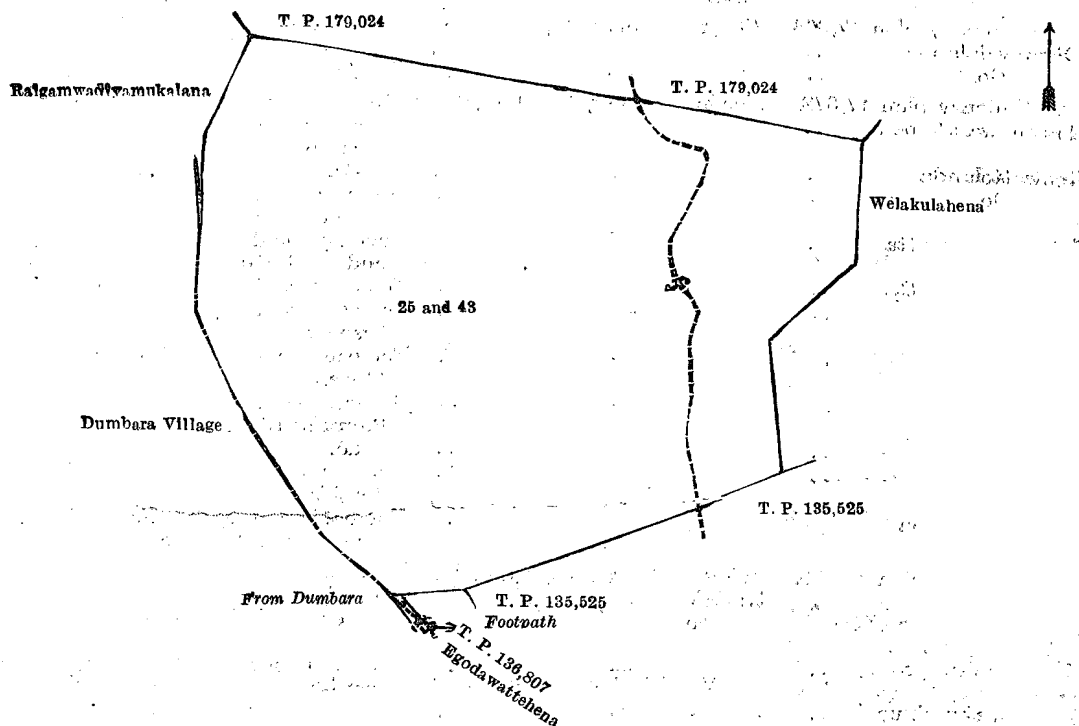


Surveyor-General's Office,
Colombo, May 25, 1922.

Scale of 4 Chains to an Inch.

C. H. VINCE,
for Surveyor-General.

and bounded as follows : on the north by T. P. 179,024 ; on the east by Welakulahena (private), T. P. 135,525 ; on the south by T. P. 135,525, T. P. 136,807, Egodawattahena (private), the village limit of Dumbara ; on the west by the village limit of Dumbara, Raigamwadiyamukalana (private).



Surveyor-General's Office,
Colombo, May 25, 1922.

Scale of 4 Chains to an Inch.

C. H. VINCE,
for Surveyor-General.

August 3, 1922.

M. M. WEDDERBURN,
Special Officer.

LAND SALES IN THE WESTERN PROVINCE.

No. 3,355, W. P.—The Government Agent, Western Province, will on Tuesday, January 23, 1923, at 12 noon, at his office in Colombo, put up to auction, for sale or settlement, or will otherwise dispose of, the under-mentioned portions of Crown land, in accordance with the regulations of Government regarding land sales. Forty-one allotments of land situated in the Hapitigam and Hewagam korale divisions of the Negombo and Colombo Districts of the Western Province.

Lot.	Name of Land.	Name of Applicant.	Description.	Extent, A. B. P.
Preliminary plan 18,005. Village—Halugama, Udugaha pattu, Hapitigam korale. Claimant—Crown.				
1	Miriganakanda	Maththegamaralalage Pieris of Neligama	Forest	2 0 0
2	Do.	Hettiatchi Halpekankanamalage Juwanis of Neligama	do.	3 0 26
Preliminary plan 18,023. Village—Kandalama, Udugaha pattu, Hapitigam korale. Claimant—Crown.				
2	Pinnagolla	—	Encroachment by Ranasingha Aratchige Podisingho of Minioluwa	0 0 24
3	Do.	—	Encroachment by Ranasinghe Aratchige Rapiel Sinno of Minioluwa	0 0 12
4	Do.	—	Jungle	2 1 26
5	Do.	D. J. Samaratunga of Minioluwa	do.	1 1 9
6	Do.	—	Encroachment by Ranasingha Aratchige Podisingho of Minioluwa	0 1 24
7	Do.	—	Encroachment by D. J. Samaratunga of Minioluwa	0 1 12
Preliminary plan 15,632. Village—Dampe, Meda pattu, Hewagam korale. Claimant—Crown.				
5937	Kahatagahawatta	Gamage Sinchi Appu and ditto Jamis Appu	Chena	2 1 30
Preliminary plan 16,967. Village—Mabula, Udugaha pattu, Hewagam korale. Claimant—Crown.				
1	Ballamallakanda	G. D. Jacolis of Kadugoda	do.	9 1 35
Preliminary plan 17,107. Village—Dedigomuwa, Palle pattu, Hewagam korale. Claimant—Crown.				
3	Potugalkele	—	Cleared land	6 1 6
Preliminary plan 17,587. Village—Atigala, Meda pattu, Hewagam korale. Claimant—Crown.				
1	Etorawelanda	Sudasingha Arachchige Nomis Sinno and Batawala Vithanage Arnolis of Batawala	do.	0 3 19
Preliminary plan 17,636. Village—Walpita, Meda pattu, Hewagam korale. Claimant—Crown.				
1	Galwaladeniya	Vithanage Agiris of Batawala	Deniya	0 3 15
Preliminary plan 17,721. Village—Pinnawala, Meda pattu, Hewagam korale. Claimant—Crown.				
3	Alubogahalanda	—	Low jungle	1 3 5
4	Alubogahadeniya alias Monaraendundeniya	Rajapassapatirage Thegis and Seemange Cornelis of Pinnawala	Paddy field	1 0 29
Preliminary plan 17,864. Village—Pannagula, Udugaha pattu, Hewagam korale. Claimant—Crown.				
1	Diganwalalanda	—	Encroachment by Kaluhkakuruge Mango	1 0 24
2	Do.	—	Jungle	0 0 22
Preliminary plan 17,872. Village—Pannagula, Udugaha pattu, Hewagam korale. Claimant—Crown.				
1	Getamawarakanda	—	Encroachment by Baladarahakuruge Ahabuya	0 1 11
2	Koswattelanda	—	do.	0 1 22
3	Do.	—	Encroachment by Baladarahakuruge Ahabuya and B. Thegisa	0 1 22
5	Getamawarawatta	—	Encroachment by Mananadewage Roma and B. Ginthi	0 3 7
6	Galwalahenewatta	—	Encroachment by Mananadewage Roma	1 0 17
7	Do.	—	Encroachment by Baladarahakuruge Seenchi	0 3 35
9	Do.	—	Encroachment by Baladarahakuruge Tegisa	0 1 7
11	Do.	—	Encroachment by Idamalgodahakuruge Suwarisa and another	0 3 18
12	Do.	—	do.	0 1 0
13	Do.	—	Encroachment by Baladarahakuruge Magilisa	0 2 29
14	Kekunagahahena	—	Encroachment by Randunuhaakuruge Karonchi and others	0 1 10
Preliminary plan 17,923. Village—Akara wita, Udugaha pattu, Hewagam korale. Claimant—Crown.				
2	Waturana	Hissellakankanamalage Nicholas	Scrub jungle	3 0 8
3	Waturana alias Keendennadeniya	do.	Claimed by D. Manis and Surabiel	2 2 5
4	Kendennadeniya	—	Encroachment by Selapitiyage Haramanisa	0 0 21
5	Kendennakumbura	—	do.	0 0 29
6	Waturanaowita	—	Claimed by D. Manis and Surabiel	0 3 31
7	Waturana	—	Encroachment by Selapitiyage Suwaris	0 0 25

Preliminary plan 16,605. Village—Panaluwa, Meda pattu, Hewagam korale. Claimant—Crown.

Lot.	Name of Land.	Name of Applicant.	Description.	Extent.	
				A. R. P.	
1	Mahayayelanda	D. C. D. Jayasuriya of Meegoda	Chena	3	1 3
4	Mawattehena	do.	Encroachment by D. T. A. Amerasekera and D. C. D. Jayasuriya	1	0 30
11	Do.	do.	Chena	4	1 39
25	Kahatagahlanda	do.	do.	2	3 7
26	Do.	do.	do.	0	3 8
27	Do.	do.	do.	2	0 37
30B	Miriswattemukalana <i>alias</i> Weligaladeniya	do.	Low jungle	0	2 19

Upset price per acre varying from Rs. 85 to Rs. 335. Further information regarding these lands may be obtained from the Government Agent, Western Province, and respecting their plans from the Surveyor-General.

Colonial Secretary's Office,
Colombo, December 6, 1922.

B. HORSBURGH,
Acting Colonial Secretary.

LAND SALES IN THE SOUTHERN PROVINCE.

No. 3,973, S. P.—The Government Agent, Southern Province, will on Thursday, February 1, 1923, at 1 P.M., at his office in Galle Kachcheri, put up to auction, for sale or settlement, or will otherwise dispose of, the under-mentioned portions of Crown land, in accordance with the regulations of Government regarding land sales. Seventeen allotments of land situated in the Talpe pattu division of the Galle District of the Southern Province.

Lot.	Name of Land.	Name of Applicant.	Description.	Extent.		Upset price per acre, Rs.
				A. R. P.		
4	Wawulketawatta	D. A. W. Samarasekara	Garden Plantation	0 0 17	—	60 11 90
1	Mahakumburegoda <i>alias</i> Wiharegoda	Mahatantrige Carolisappu of Paragoda	Jungle	3 3 16	—	85
1	Koratuhenegoda	K. P. Emaris Dias of Watagala	High jungle	2 0 0	—	61
1	Ambagahawatta <i>alias</i> Medihenegoda	U. D. P. Samaranyaka and U. D. Thevis Dias of Nabadawa	Garden Plantation	1 0 38	—	158* 60 70
2	Ambagahawatta <i>alias</i> Medihenegoda	U. D. P. Samaranyaka and U. D. Thevis Dias of Nabadawa	Jungle	0 2 24	—	163 50*
1	Indureduwa	Mahadurage Awneris of Beranagoda	Chena	1 0 5	—	48
1	Handunnegoda	—	Contains rubber	1 0 37	—	150†
2	Handunnegoda	—	Open land Plantation	0 0 10	—	56 0 14
3	Handunnegoda	—	Contains rubber	1 2 19	—	150†
4	Handunnegoda	—	Contains rubber (not for sale)	—	—	—†
1	Henedeniyekanatta	H. K. Endris of Angulugaha	Chena	1 3 8	—	58
2	Do.	do.	do.	1 1 24	—	58
3	Do.	do.	Chena (not for sale)	0 0 24	—	—§
1	Kunduppekanda <i>alias</i> Arambewattegoda	Angulugahagamage Don Louis de Silva of Kahanda	Low jungle	1 0 4	—	61
2	Kunduppekanda <i>alias</i> Arambewatta	Angulugahagamage Adirian of Angulugaha of Kahanda	Garden Plantation	0 1 4	—	56 4 60
3	Kunduppekanda <i>alias</i> Arambewatta	Angulugahagamage Aberan of Angulugaha of Kahanda	Garden Plantation	0 2 1	—	56 27 35
1	Diganegoda <i>alias</i> Kunduppekanda	Namune Hakuruhewage Kathrina of Angulugaha	Low jungle	1 0 14	—	68 50
1	Kunduppekanda	D. L. Salmon de Silva of Bataduwa	Low jungle	1 3 22	—	76

Claimant—(1) A. G. Adirian, (2) A. G. Cornelis, (3) A. G. Francis, all of Angulugaha, (4) A. G. Louis of Kahanda, (5) N. V. Dantis of Kananke.

Lot.	Name of Land.	Name of Applicant.	Description.	Extent.		Upset price per acre, Rs.
				A.	R. P.	
2	Gedaraliyadda-addaragoda watta	D. L. Salmon de Silva of Bataduwa	Garden .. Plantation ..	0	0 11	61 7.35
		* Value of land per acre with mining rights.	‡ Land unclaimed by Crown.			
		† Value of land per acre with plantation.	§ Reservation.			

Further information regarding these lands can be obtained from the Government Agent, Southern Province, and their plans from the Surveyor-General.

Colonial Secretary's Office,
Colombo, December 2, 1922.

B. HORSBURGH,
Acting Colonial Secretary.

No. 3,974, S. P.—The Assistant Government Agent, Hambantota, will on Wednesday, January 24, 1923, at 2 P.M., at his office in the Tangalla Resthouse, put up to auction, for sale or settlement, or will otherwise dispose of, the under-mentioned portions of Crown land, in accordance with the regulations of Government regarding land sales. Twenty-three allotments of land situated in the West Giruwa pattu division of the Hambantota District of the Southern Province.

Lot.	Name of Land.	Name of Applicant.	Description.	Extent.		Upset price per acre, Rs.
				A.	R. P.	
Final village plan 151. Village—Ranasingoda.						
6N	Pinnalanda, Panugaldetta-hena <i>alias</i> Puhulhena	A. Wickramasekera, Kacheheri Mudaliyar, Hambantota	Chena ..	14	0 35	30
Final village plan 173. Village—Godawenna.						
11c	Ganimehena <i>alias</i> Nugehena	—	Chena ..	2	1 33	25
11E	Do.	—	do. ..	2	3 16	25
Final village plan 233. Village—Medagama.						
7	Pinhena	Hewajuwankankanange Don Dionis Wijerama of Beliatta	Chena ..	7	0 21	30
7c	Do.	do.	do. ..	0	2 38	30
Final village plan 238. Village—Daluwakgoda.						
20L	Ittagalehena <i>alias</i> Angehena.	Ehelapitiyahewage Siyada of Natuwela	Chena ..	0	3 34	25
20M	Bogahahena.	Durage Sedirisa	do. ..	0	3 22	25
20N	Bogahahena <i>alias</i> Nugehena	Rubasinkattadige Kira of Kanumuldeniya	do. ..	0	3 37	25
20o	Bogahahena	Hathiringe Babina of Natuwela	do. ..	0	3 32	25
20P	Do.	Hewagamage Babandirisa of Kanumuldeniya	do. ..	1	0 7	25
20Q	Do.	—	do. ..	1	0 5	25
20R	Do.	Rubasinkattadige Sadrisa of Paddapitiya.	do. ..	1	2 25	30
20S	Do.	Welhenage Edorisa of Paddapitiya	do. ..	1	0 6	30
20T	Do.	Viyanhewage Alensuwa of Paddapitiya	do. ..	1	0 2	30
20U	Do.	Gamage Juwa of Paddapitiya	do. ..	1	0 16	30
20V	Do.	Hewagiganage Nonni of Daluwakgoda	do. ..	1	0 16	30
20W	Do.	Gurusinge Disaya of Daluwakgoda	do. ..	0	3 31	30
20X	Do.	—	do. ..	3	2 3	30
20Y	Do.	Suduhakuruge Saya	do. ..	1	0 12	30
20Z	Do.	Pallewelage Juwanis	do. ..	1	0 30	30
20AA	Do.	Pallewelage Dingiappu	do. ..	1	0 35	30
20AB	Do.	—	do. ..	1	0 10	25
Final village plan 242. Village—Hatamune.						
4	Indiketiyehena	Hewajuwankankanange Don Dionis of Beliatta	Chena ..	14	1 25	30

Further information regarding these lands can be obtained from the Assistant Government Agent, Hambantota, and plans of them from the Surveyor-General.

Colonial Secretary's Office,
Colombo, December 2, 1922.

B. HORSBURGH,
Acting Colonial Secretary.

No. 3,975, S. P.—The Government Agent, Southern Province, will on Thursday, January 25, 1923, at 1 P.M., at his office in Galle Kacheheri, put up to auction, for sale or settlement, or will otherwise dispose of, the under-mentioned portions of Crown land, in accordance with the regulations of Government regarding land sales. Ten allotments of land situated in the Bentota-Walallawiti korale division of the Galle District of the Southern Province.

Lot.	Name of Land.	Name of Applicant.	Name of Claimant.	Description.	Extent.		Upset price per acre, Rs.
					A.	R. P.	
7	Dehigahahena	Mr. J. W. Erskine of Galle	P. K. Karnelis of Gonlagoda	Native garden	1	2 25	40
10	Dehigahahenewila <i>alias</i> Hindenikum-bura	do.	H. H. William of Wattedehena	Paddy field ..	0	1 5	40
11	Hindenikandeokanda	do.	Crown	Patana ..	0	1 3	—*
12	Dehigahahenewatta	do.	Aluhewage Kathrina of Wattedehena	Native garden	0	0 16	40
13	Dehigahahena	do.	Crown	Jungle ..	0	0 28	—*
14	Hindenikanda	do.	(1) H. G. Salmon, (2) M. Salmon	Native garden	0	1 30	40
15	Do.	do.	Crown	do. ..	0	0 12	—*
16	Hindeniyawela	do.	Mudugodage Salmon of Wattedehena	Paddy field ..	0	0 16	40
17	Hindenikanda	do.	Crown	Jungle ..	0	1 16	—*
18	Gallinda estate	do.	Mr. J. W. Erskine of Galle	Contains rubber	1	2 10	300†

Lot.	Name of Land.	Name of Applicant.	Name of Claimant.	Description.	Extent.			Upset price. Rs.
					A.	R.	P.	
19	Dukulawalakandewatta	Mr. J. W. Erskine of Galle	Apakankanage Carolis of Wattedehena	Native garden Plantation	0	3	30	40 3.70
20	Dukulawaledeniya	do.	K. G. Uraneris of Niyagama	Paddy field	0	3	25	40
22	Labuweltennehena	do.	Mr. J. W. Erskine of Galle	Contains rubber	0	2	10	150†
23	Gallinda estate	Mr. J. W. Erskine of Galle	Mr. J. W. Erskine of Galle	Village—Niyagama Contains rubber	0	1	35	400†

* Reservation (not for sale).

† Value of land per acre with plantation.

Further information regarding these lands can be obtained from the Government Agent, Southern Province, and their plans from the Surveyor-General.

Colonial Secretary's Office,
Colombo, December 4, 1922.

B. HORSBURGH,
Acting Colonial Secretary.

LAND SALES IN THE EASTERN PROVINCE.

No. 1,561, E. P.—On Thursday, January 18, 1923, at 9 A.M., the Government Agent, Eastern Province, will put up for sale or settlement or other disposal, at the Village Tribunal Courthouse at Valachchenai, the under-mentioned portions of Crown land, on the terms authorized by Government. Thirty-three allotments of land situated in Korale pattu, in the Batticaloa District, Eastern Province.

Lot.	Name of Land.	Name of Applicant.	Description.	Extent.		
				A.	R.	P.
Preliminary plan 4,605. Village—Oddamavadi.						
2098	Vempuvalavu	—	Coconut trees, encroachment by P. Adamlebbe	0	1	36
2100	Vempupumi	Aliar Ahamadulebbe	Young coconut plants	1	1	0
2102	Do.	—	Low jungle fit for coconut plantations	1	1	27
2103	Do.	—	do.	1	1	13
Village—Miravodai.						
2104	Vempupumi	—	Low jungle fit for coconut plantations	1	3	36
2105	Do.	—	do.	1	0	6
Preliminary plan 4,606. Village—Oddamavadi.						
2111	Vempuvalavu	Ahamadulebbe Awamali	Coconut plants, encroachment	0	3	21*
2115	Do.	—	Coconut trees, encroachment by K. Kanni	0	3	27*
2116	Vempupumi	—	Low jungle fit for coconut	0	3	0
2117	Vempuvalavu	—	Coconut trees, encroachment by Meerasaibu	0	1	6*
2120	Do.	—	Coconut trees, encroachment	0	2	35
2122	Do.	—	Coconut trees, encroachment by Ahamadu Lebbe	0	0	26*
2126	Vempupumi	Awaker Ismail Lebbe	Coconut trees, encroachment	0	3	23
Preliminary plan 4,773. Village—Kathiraveli.						
3116	Kadalkaripumi	K. D. Jokinu	Jungle fit for coconut	3	3	33
Preliminary plan 4,803. Village—Kinnaiadi.						
3237	Kinnaiadipumi	Kannapper Kuppayar	Coconut garden, encroachment	0	1	1
3240	Do.	Kannapper Kupaipody	Jungle fit for coconut	2	3	11
3241	Kinnaiadivalavu	—	Coconut garden, encroachment by P. Mari	0	2	6
3242	Do.	—	Coconut garden, encroachment by M. Velan	0	2	39
3243	Do.	—	Coconut garden, encroachment by V. Sinnakuddi	0	1	7
3245	Do.	—	Coconut garden, partly jungle, encroachment by M. Vyramuttu	0	3	5
3246	Do.	—	Coconut garden, encroachment by S. Kathamuttu	0	3	0
3247	Do.	—	Dwelling compound, encroachment by S. Velan	0	1	26
3248	Do.	—	Coconut garden, encroachment by V. Karuval	0	1	34
3250	Kinnaiadipumi	—	Scrub jungle and open land	0	1	17
Preliminary plan 4,824. Village—Chunkenkeni.						
3405	Vempupumi	—	Coconut garden, encroachment by S. Kanthan	0	3	38
3409	Do.	K. Velupillai and K. Valaithan	Jungle fit for coconut plantation	2	2	6
Preliminary plan 5053. Village—Karuvakkeni.						
1	Vempupumi	E. V. A. R. M. M. Kader Saibo	Jungle	9	1	10
Preliminary plan 5,054. Village—Chunkenkeni.						
4	Chunkenkenipumi	—	Coconut garden, claimed by the heirs of M. Murugan	0	3	15
5	Do.	—	Coconut garden, claimed by the heirs of S. Nagaththai	1	0	25
7	Do.	—	Coconut garden, encroachment by K. V. V. Bas-thiyanpillai	0	0	24
8	Do.	—	do.	0	3	33

Lot.	Name of Land.	Name of Applicant.	Description.	Extent.	
				A.	R. P.
Preliminary plan 5,198. Village—Oddamavady.					
1	Sinnakenipumi	Umaru Lebbe Parikari Muhadadu Musthappa	Jungle fit for coconut plantation	1	0 0
Preliminary plan 5,213. Village—Palayaditona.					
2	Palayaditonapumi	K. S. Sinnatamby	Jungle	4	3 0

* These lands are at present leased on annual permits.

N.B.—Upset price of these lots will be notified at the time of sale. Further information regarding these lands can be obtained from the Government Agent, Eastern Province, and plans of them from the Surveyor-General.

Colonial Secretary's Office,
Colombo, December 2, 1922.

B. HORSBURGH,
Acting Colonial Secretary.

No. 1,562, E. P.—The Government Agent, Eastern Province, will on Friday, January 19, 1923, at 9 A.M., at the Village Tribunal Courthouse at Valachchenai, put up to auction, for sale or settlement, or will otherwise dispose of the under-mentioned portions of Crown land, in accordance with the regulations of Government regarding land sales. Thirty-four allotments of land situated in the Korale pattu of the Batticaloa District of the Eastern Province.

Lot.	Name of Land.	Name of Applicant.	Name of Claimant.	Description.	Extent.	
					A.	R. P.
Preliminary plan 4,974. Village—Miravodai.						
2	Veppaiadivalavu	—	Encroachment by Aliar Avuvamma of Miravodai	Coconut garden	0	1 17*
15	Pasariadivalavu	—	Encroachment by Perumal Murugappan of Miravodai	do.	0	0 38
19	Waluadivalavu	—	Encroachment by Elavakandupillai Ahamadu Lebbe of Miravodai	do.	0	1 16
20	Pilaliadivalavu	—	Encroachment by Meera Lebbe Mohideen Bawa of Miravodai	do.	1	1 13
22	Veeraidivalavu	—	Encroachment by Abdul Rahiman Aminor of Miravodai	do.	0	1 0
23	Nagaiadivalavu	—	Encroachment by Avubakkar Slaima Lebbe of Miravodai	do.	0	1 26
25	Mudiraiadivalavu	—	Encroachment by Adambawa Velachchiumma of Miravodai	Cleared land	0	1 11
27	Veeraidivalavu	—	Encroachment by Omarukatta Tambi Lebbe of Miravodai	Coconut garden	0	2 12
28	Nagaiadivalavu	—	Encroachment by Slaima Lebbe Kalander of Miravodai	Cleared land	0	3 33
29	Surapunnaiadivalavu	—	Encroachment by Pakirpullai Umarukatta of Miravodai	do.	1	0 0
30	Mavadikadu	—	Crown	Scrub jungle	2	0 35
33	Mavadiyalavu	—	Encroachment by Pakirtamby Adam-bawa of Miravodai	Coconut garden	0	2 5
47	Kattumavadipumi	—	Encroachment by M. Bawa Lebbe of Miravodai	do.	1	1 28
49	Do.	—	Crown	Scrub jungle	0	3 13
Preliminary plan 5,232. Village—Katiraveli.						
1	Paarchenai or Murukaiadimunaikadu	—	Crown	Jungle fit for coconut plantation	4	1 12
2	Do.	—	Reservation for the sea	Jungle	0	1 19†
3	Do.	K. Thamothearampillai	Crown	Jungle fit for coconut plantation	11	0 25
4	Do.	—	Reservation for the sea	Jungle	1	3 20†
Preliminary plan 5,245. Village—Pullavi.						
2	Tennamarattadik-kuda or Kayan-kenipumi	Vaikali Sinnatamby	Crown	Jungle fit for coconut plantation	2	0 9
Preliminary plan 5,358. Village—Oddamavadi.						
4	Vempupumi	—	Encroachment by V. Kasi of Oddamavadi	Open land	0	0 25
Preliminary plan 5,478. Village—Kalkuda.						
1	Paddiadimadu or Kalkudapumi	William Samuel Police Headman of Kalkuda	Crown	Low jungle	0	2 14*
Preliminary plan 5,525. Village—Chantiveli.						
2	Palaiadithona	Vidanage Thelenis Appu	Crown	Jungle	1	0 0
Preliminary plan 5,628. Village—Chantiveli.						
1	Palayadithonakadu alias Watalach-cholai	Muna Kana Seyadu Mohamadu Hadjar	Crown	Jungle	10	1 20
2	Do.	—	Encroachment by Muna Kana Seyadu Mohamadu Hadjar	Coconut garden	0	2 28
Preliminary plan 5,629. Village—Chittandikudi.						
1	Kolowairantundu alias Uthiyamullukadu	—	Encroachment by S. Kumariah of Kallady	Coconut garden	1	3 23
2	Uthiyamullukadu	S. Kumariah of Kallady	Crown	Jungle	3	1 6
3	Do.	—	do.	Reservation for foot-path	0	0 12†

Lot.	Name of Land.	Name of Applicant.	Name of Claimant.	Description.	Extent.	
					A. R. P.	
Preliminary plan 5,704. Village—Chunkankeni.						
1	Chunkankenikadu	K. Eliyatamby and 4 others, all of Chunkankeni	Crown	Low jungle	4	3 10
Preliminary plan 5,716. Village—Morakkoddanchenai.						
1	Ambalawanartotam	—	—	Encroachment by Samuel Silva of Ahangama	0	0 33
2	Navaladikadu	K. Marimuttu of Morakkoddanchenai	Crown	Low jungle	3	3 5
3	Do.	—	—	Crown reservation along the road, encroachment by K. Mari Muttu of Morakkoddanchenai	0	0 6†
4	Do.	—	—	Encroachment by K. Marimuttu	0	1 36
5	Vempukadu	M. S. M. Hadjar of Morakkoddanchenai	Crown	Low jungle	5	0 4
Irrigation preliminary plan 6. Village—Vellavelikkandam under Vakaneri tank.						
108	Upputotamvayal	—	—	To be settled on Mohamadu Hadjar Mohamadu Lebbe of Oddaimavadi	9	0 3

* These lands are at present leased on an annual permit.

† These lands are not for sale.

N.B.—Upset price of these lands will be notified at the time of sale. Further information regarding these lands can be obtained from the Government Agent, Eastern Province, and plans of them from the Surveyor-General.

Colonial Secretary's Office,
Colombo, December 2, 1922.

B. HORSBURGH,
Acting Colonial Secretary.

No. 1,563, E. P.—The Assistant Government Agent, Trincomalee, will on Tuesday, January 23, 1923, at 10 A.M., at his office in Trincomalee, put up to auction, for sale or settlement, or will otherwise dispose of, the under-mentioned portions of Crown land, in accordance with the regulations of Government regarding land sales. Fifty-two allotments of land situated in the Koddiyar, Tamblegam, Kaddukkulam East, and Trincomalee town division of the Trincomalee District of the Eastern Province.

Lot.	Name of Land.	Name of Applicant.	Description.	Extent.		Upset price per acre, Rs.
				A. R. P.		
Preliminary plan 5,729. Village—Pachchanur.						
1	Padukadu	V. Singarayan	Fit for gardening	1	0 0	20
2	Do.	—	Reservation along main road	0	0 15	—a
3	Do.	—	Reservation for path	0	0 15	—a
Preliminary plan 5,743. Village—Kaddaiparichchan.						
1	Irattamaddikaliarugukadu	V. Veeragathy	Fit for gardening	0	3 36	20
2	Do.	—	Reservation along minor road	0	0 18	—a
Preliminary plan 5,687. Village—Kaddaiparichchan.						
1	Muddalaimadukadu	—	Reservation for path	0	0 20	—a
2	Do.	For general sale	Fit for garden	0	2 23	50
3	Mudalaimaduchennai	K. Vyramuttu	Plantain garden	3	0 22	23
4	Mudalaimadukaduchennai	K. Ponniah	do.	1	2 0	20
5	Do.	—	Reservation along aru	0	2 1	—a
Preliminary plan 5,744. Village—Muttur.						
1	Akkaraichenaikadu	U. Naina	Fit for dwelling and gardening	1	0 3	20
2	Do.	—	Reservation for road	0	0 13	—a
3	Do.	U. Munarasa	Fit for coconut	0	3 39	20
4	Do.	For general sale	do.	0	1 10	20
5	Akkaraichenai	A. J. Warunakulasinghe	do.	2	0 11	20
Preliminary plan 5,746. Village—Muttur.						
1	Kernikadu	Seeni Sevutui	Fit for coconut	1	0 0	20
2	Do.	Abdul Cader Asanar	do.	0	0 0	20
3	Kernikadutarai	do.	do.	1	2 36	20
4	Kernikadu	—	Reservation for path	0	0 15	—a
5	Do.	Pichchai Naina	Fit for coconut	1	3 32	20
6	Do.	—	Reservation for path	0	0 10	—a
7	Do.	Matharsa Meedin Pichchai	Fit for coconut	2	0 3	20
Preliminary plan 5,764. Village—Sampur.						
1	Panankadu	Kaliappu Veluppillai	Coconut garden	0	1 20	20
2	Do.	do.	Fit for coconut	1	1 27	20
3	Do.	—	Reservation for path	0	0 34	—a
4	Pallanuwalitotam	Encroachment by M. Sellappa	Fit for coconut	0	1 1	30
Preliminary plan 5,497. Village—Kenittivu.						
62	Thilodaivayal	Encroachment by V. Konamalai	Paddy field	0	0 9	25
63	Do.	do.	do.	0	0 17	25
69	Do.	do.	do.	0	0 34	25
Preliminary plan 5,465. Village—Toppur.						
1	Sengaladivayal	Encroachment by I. Kather Mohideen	Paddy field	0	1 10	80b e
Preliminary plan 5,747. Village—Mankanai.						
1	Aiyankudakadu	M. Saravanamuttu	Vegetable garden	2	0 3	36
2	Do.	S. Kandiah	do.	2	2 0	36
3	Do.	V. Kandiah	do.	2	2 27	36
4	Do.	—	Reservation along cart track	0	0 20	—a

Lot.	Name of Land.	Name of Applicant.	Description.	Extent.		Upset price per acre, Rs.
				A. R. P.		
Preliminary plan 4,845. Village—Tamblegam.						
3498	Ullikarachchikadu	M. Mammadu Meedin, A. Vathurutheen	Fit for paddy and dry grain cultivation	6	0 34	50c
Preliminary plan 5,295. Village—Tamblegam.						
5	Kovilvembuvayal <i>alias</i> Kottadivathuvanvayal	Encroachment by A. U. K. Muhamadukarim	Paddy field	1	0 34	175d
Preliminary plan 5,459. Village—Chinnakinniya.						
54	Kattaiarthuvalavu	Encroachment by Mahat Hadjar and Anisilevvai	Coconut garden	0	0 30	16
Preliminary plan 5,354. Village—Nilaveli.						
1	Thambapillaitottam	Encroachment by M. Thambapillai	Coconut garden	0	0 23.5	50f 180g
2	Ayalkernitottam	do.	Open land	0	0 4.7	40
Preliminary plan 5,735. Village—Kenipurupiddi.						
1	Manpoddakulam	V. Thampoe	Paddy field	4	0 20	21
2	Do.	—	Reservation along main road	0	0 16	—a
Preliminary plan 4,976. Village—Pulmoddai.						
11	Hospitalkadu	S. Seenimammathu	Fit for paddy and garden	1	0 20	24
Preliminary plan 5,118. Village—Kuchchaveli.						
1	Mudaliyavattavan	Encroachment by K. Subramaniam, now Crown	Paddy field	1	2 27	32
2	Do.	do.	do.	2	0 29	32
3	Vulankeliyankulathuvayal	For general sale	Jungle fit for paddy	0	3 6	22
4	Do.	—	Reservation for an approach road	0	0 24	—a
5	Do.	K. Sennavan	Paddy field	3	1 28	22
Preliminary plan 5,730. Village—Muttur.						
1	Veladichena	—	Reservation along irrigation channel	0	1 25	—a
2	Do.	Cultivated by Mamisa on lease	Paddy field	3	0 13	40b
3	Do.	—	Reservation along the main road	0	1 18	—a
4	Do.	Encroachment by Seeni Muhamadu	Paddy field	2	3 14	40b
Preliminary plan 4,924. Village—Mallikaitivu.						
6	Vadichalchena	Held on permit by K. Vyramuttu	Paddy field	1	1 5	18b

a Not for sale.

b These lots are irrigable under Allai scheme. Will be sold subject to an irrigation rate of Rs. 2.22 per acre per annum for construction, and Re. 1.19 for maintenance. These rates shall be subject to revision at any time.

c Irrigable under Kantalai scheme: 1 acre 3 roods and 26 perches of this lot is liable to an irrigation rate of Rs. 2 per acre per annum; 3 acres 3 roods and 30 perches of this lot is liable to seepage rate of Re. 1 per acre per annum; 1 rood and 18 perches of this lot is uncultivable being subject to tidal submersion. The rates are subject to revision at any time.

d Irrigable under Kantalai scheme. Will be sold subject to an irrigation rate of Rs. 2 per acre per annum. This rate is liable to revision at any time.

e Re-advertised for default.

f Per acre.

g For trees on land.

Further information regarding the above lots can be obtained from the Assistant Government Agent, Trincomalee, and plans of them from the Surveyor-General.

Colonial Secretary's Office,
Colombo, December 6, 1922.

B. HORSBURGH,
Acting Colonial Secretary.

LAND SALES IN THE NORTH-CENTRAL PROVINCE.

No. 2,244, N.C. P.—The Government Agent, North-Central Province, will on Monday, January 22, 1923, at 1 P.M., at his office at Anuradhapura Kachcheri, put up to auction, for sale or settlement, or will otherwise dispose of, the under-mentioned portions of Crown land, in accordance with the regulations of Government regarding land sales. Thirty-two allotments of land situated in the Hurulu and Kalagam palatas, and Egoda and Sinhala pattus of the Nuwarakalawiya and Tamankaduwa districts of the North-Central Province.

Lot.	Name of Land.	Name of Applicant.	Description.	Extent.		Upset price per acre, Rs.
				A. R. P.		
Preliminary plan 4,511. Village—Aiyatigewewa in Kunchuttu korale.						
2286	Dambagahakele	—	Jungle fit for garden	0	3 17	18
2288	Meegahaidama	W. Puspa, Vel-Pediya	Jungle fit for paddy cultivation	0	3 3	21
2290	Kumbukghaidama	do.	do.	1	0 18	21

Lot.	Name of Land.	Name of Applicant.	Description.	Extent.		Upset price per acre, Rs.
				A.	R. P.	
Preliminary plan 5,902. Village—Hamillewa in Unduruwa korale.						
1	Moragahakanatta	W. Thewahami and others of Gansaba Hammillewa	Low jungle suitable for paddy cultivation	2	3 26	16
Preliminary plan 5,545. Village—Puliyankulama in Maminiya korale.						
2	Mailagahaidama	K. Banda and another	Chena suitable for paddy cultivation	4	0 20	18
Preliminary plan 5,560. Village—Hinukkiriya in Maminiya korale.						
2	Palugahakele	—	Jungle	0	3 12	20
Preliminary plan 5,561. Village—Hinukkiriya in Maminiya korale.						
3	Dambagahakumbura	—	Paddy field (encroachment by W. A. B. Tikiriappu and others)	0	1 23	25
Preliminary plan 5,731. Village—Galkulama in Matambuwa korale.						
2	Migahakumbura	—	Paddy field and scrub jungle suitable for paddy cultivation (encroachment by Kapurala, Lekama, and other of Maradankadawala)	7	2 2	16
Preliminary plan 5,796. Village—Mannanpitiya in Egoda pattu.						
1	Kaladimummari	K. Velappen	Jungle suitable for paddy cultivation	3	0 11	16
Preliminary plan 5,824. Village—Wedigewewa in Sinhala pattu.						
2	Dambagahakotuwa	N. Wannihami and 5 others	Paddy field	0	6 17	20
3	Siyambalagaha-akkare	—	Jungle suitable for paddy cultivation	6	0 19	20
Preliminary plan 5,862. Village—Tamarakulama in Undiyankulam korale.						
1	Dambagahaidama	A. Mudiyanse of Siwalakulama	Chena	1	3 33	20
3	Palugas-akkare	—	Paddy field, encroachment by W. Kapurala and others of Siwalakulama	0	0 14	20
Preliminary plan 5,869. Village—Gonumeriyawa in Kalpe korale.						
5	Mailagahaidama	S. Lapaya, Vel-Pediya	Low jungle suitable for paddy cultivation	3	2 26	18
Preliminary plan 5,871. Village—Wembuwewa in Undiyankulam korale.						
2	Palugahaidama	K. Sinna and others	Chena	2	0 23	18
Preliminary plan 5,876. Village—Kiralowa in Kiralowa korale.						
1	Migahahena	N. P. Pakeer Lebbe and another of Bandarapotana	Low jungle suitable for paddy cultivation	1	0 3	30
2	Do.	—	Reservation along the channel	0	1 13	—*
3	Palugahaidama	R. Mutu Banda, Vel-Vidane of Hinguruwelpitiya	Low jungle suitable for paddy cultivation	0	3 26	40
4	Palugahahena	O. M. Pitchey and others of Bandarapotana	do.	2	0 4	40
5	Galwetiyehehena	S. V. Meera Saibo of Katukeliyawa	do.	3	1 10	40
6	Galkandalangahena	A. L. Asankandu of Katukeliyawa	Chena suitable for paddy cultivation	3	1 19	45
7	Kiralawawela	—	Paddy field (encroachment by A. L. Assan and others)	0	1 33	40
Preliminary plan 5,893. Village—Migaskada in Mahapotana korale.						
1	Kumbukgahaidama	M. Asan of Pattewa	Chena	2	0 9	17
Preliminary plan 5,903. Village—Nanwattagama in Unduruwa korale.						
1	Wirandagahahena	Lensuwa, Vel-Pediya	Low jungle suitable for paddy cultivation	1	3 14	16
2	Do.	—	Reservation along the minor road	0	0 37	—*
3	Meegahawatta	Lensuwa, Vel-Pediya	Low jungle suitable for paddy cultivation	1	3 0	16
4	Do.	do.	do.	1	2 9	16
5	Kotuwakumbura	—	Paddy field (encroachment by Heen Banda of Karawilagala)	0	0 10	16
6	Meegahawatta	—	Reservation along the vala	0	0 18	—*
7	Do.	—	Reservation for footpath	0	0 24	—*
Preliminary plan 5,905. Village—Talgaswewa in Kunchuttu korale.						
1	Dambagahaidama	—	Reservation along the irrigation channel	0	0 14	—*
2	Do.	K. Appurala and another	High jungle suitable for garden	1	3 20	16

* Not for sale.

Further particulars regarding these lands can be had from the Government Agent, North-Central Province, and the plans of them from the Surveyor-General.

Colonial Secretary's Office,
Colombo, December 2, 1922.B. HORSBURGH,
Acting Colonial Secretary.

C 7

LAND SALES IN THE PROVINCE OF UVA.

No. 1,493, P. of U.—The Government Agent, Province of Uva, will on Monday, January 22, 1923, at 1 P.M., at his office in the Badulla Kachcheri, put up to auction, for sale or settlement, or will otherwise dispose of, the under-mentioned portions of Crown land, in accordance with the regulations of Government regarding land sales. Four allotments of land situated in the Bintenna division of the Badulla District of the Province of Uva.

Preliminary plan 2,231. Village—Elawela in Bintenna korale of Bintenna division.

Lot.	Name of Land.	Name of Applicant.	Description.	Extent		Upset price.
				A. R. P.	per acre, Rs.	
1	Welapahalamullekella	—	Chena reservation along kandura	2	2 34	—*
2	Do.	Mr. W. Madugalla, R. M., Bintenna division	Chena	2	2 30	31†
3	Do.	do.	do.	3	0 25	31†
4	Do.	—	Chena reservation for Gansabhawa road	0	1 1	—*

* To be reserved (not for sale).

† These lots shall be sold subject to the payment of an irrigation rate of Re. 1 per acre per annum. This rate shall be subject to revision by Government at any time.

Further information regarding the sale of the above lots can be obtained from the Government Agent, Province of Uva, and their plans from the Surveyor-General.

Colonial Secretary's Office,
Colombo, December 2, 1922.

B. HORSBURCH,
Acting Colonial Secretary.

No. 1,494, P. of U.—The Government Agent, Province of Uva, will on Monday, January 22, 1923, at 1 P.M., at his office in the Badulla Kachcheri, put up to auction, for sale or settlement, or will otherwise dispose of, the under-mentioned portion of Crown land, in accordance with the regulations of Government regarding land sales. An allotment of land situated in the Wiyaluwa division of the Badulla District of the Province of Uva.

Final Village plan 179. Village—Egodawelagama in Soranatotata korale of Wiyaluwa division.

Lot.	Name of Land.	Name of Applicant.	Description.	Extent		Upset price.
				A. R. P.	per acre, Rs.	
148AA4	Uhanehena <i>alias</i> Kiriwanagoda	R. M. Ukku Banda Gamarala of Pussellawa	Chena cleared of jungle	1	3 21	40*

* This lot will be sold subject to the payment of an irrigation rate of Re. 1 per acre per annum. This rate shall be subject to revision by Government at any time.

Further information regarding the sale of the above lot can be obtained from the Government Agent, Province of Uva, and its plan from the Surveyor-General.

Colonial Secretary's Office,
Colombo, December 2, 1922.

B. HORSBURCH,
Acting Colonial Secretary.

No. 1,495, P. of U.—The Government Agent, Province of Uva, will on Monday, January 22, 1923, at 1 P.M., at his office in the Badulla Kachcheri, put up to auction, for sale or settlement, or will otherwise dispose of, the under-mentioned portions of Crown land, in accordance with the regulations of Government regarding land sales. Twenty-two allotments of land situated in the Udukinda, Wellawaya, Bintenna, and Wellassa divisions of the Badulla District of the Province of Uva.

Preliminary plan 2,206. Village—Haputalegama in Mahapalata korale of Udukinda division.

Lot.	Name of Land.	Name of Applicant.	Description.	Extent		Upset price.
				A. R. P.	per acre, Rs.	
Claimant—Crown, encroachment.						
2	Kandearawewatta	—	Cultivated with tea 1 year old	0	2 0	231
3	Kandearawekumbura	—	Wholly cultivated with paddy	0	0 30	206
4	Kandearawewatta	—	Cultivated with tea 1 year old.	0	2 33	231
Claimant—Crown.						
5	Hapugashinnepatana	—	Patana	0	0 23	56

Preliminary plan 2,219. Village—Iriwendunpola in Kandapalla korale of Wellawaya division. Claimant—Crown.

1	Yatitureschonpittaniya	—	Chena reservation along main road	0	0 36	—*
2	Do.	—	Chena with scattered trees, used as a burial ground, to be reserved for a burial ground for Koslanda town	3	0 26	—*

Preliminary plan 2,236. Village—Madaowita, Idamegama in Udupalata korale of Udukinda division.

Lot.	Name of Land.	Name of Applicant.	Description.	Extent		Upset price.
				A. R. P.	per acre, Rs.	
Claimant—Crown.						
1	Dinillagodahena	Atlutgedera Patiranelage Appu <i>alias</i> Marakkalabe Pelwinna, Palugama	Chena	8	1 3	56
2	Do.	—	Chena reservation along ela	0	3 1	—*

Final village plan 141. Village—Nugamure in Medagam pattu korale of Wellassa division. Claimant—Crown, partly encroached by applicant.

13T	Ambalamewattehena and Keenalandehena	Udagedera Hudumala of Nugamure	Chena	1	0 11	29
Claimant—Crown.						
13T1	Ambalamewatta	—	Chena reservation along the ela	0	0 9	—*

Lot.	Name of Land.	Name of Applicant.	Description.	Extent.		Upset price per acre, Rs.
				A.	R. P.	
13r2	Ambalamewatta	.. Udagedara Kirihenaya	.. Chena	0	1 35	26
13r3	Do.	.. do.	.. do.	0	3 21	28
13r4	Do.	.. —	.. Chena reservation along Gansabhawa road	0	1 22	—*
13r5	Ambalamewattehena <i>alias</i> Keenalandehena	Alutgedera Kuda Henaya of Kohukumbura	Chena	0	1 12	26
13v1	Kukurumanlanda <i>alias</i> Makullagahamulla	G. D. M. Kiribanda of Nugamure	do.	1	3 2	31
13v2	Do.	.. —	.. Chena reservation along foot-path	0	0 6	—*
Final village plan 48. Village—Kotaweradagama in Dehiwini palata korale of Udukinda division. Claimant—Crown, encroached upon by Kalu Banda, Heen Menika, and Puchi Menika.						
2h	Kalluwatta	.. —	.. Native garden contains jak, kitul, mango, arecanut, plantain, orange, sapu, from 10 to 60 years' old	0	2 14	36
2i	Do.	.. —	.. do.	0	1 28	36
Preliminary plan 2,230. Village—Serana (Palu) in Bintenna korale of Bintenna division. Claimant—Crown.						
1	Dambagaswela	.. —	.. Deniya, reservation along oya	0	3 3	—*
2	Do.	D. C. M. Goonewardena of Alutnuwara	Deniya	3	0 35	41
3	Do.	.. —	.. Deniya, reservation for foot-path	0	0 21	—*
4	Do.	D. C. M. Goonewardena of Alutnuwara	Deniya	0	3 27	41

* To be reserved (not for sale).

Further information regarding the sale of the above lots can be obtained from the Government Agent, Province of Uva, and their plans from the Surveyor-General.

Colonial Secretary's Office,
Colombo, December 2, 1922.

B. HORSBURGH,
Acting Colonial Secretary.

It is hereby notified that the sale of lands included in Land Sale Notice No. 1,489, Province of Uva, published in *Ceylon Government Gazette* No. 7,298 of November 24, 1922, is postponed for January 16, 1923.

The Kacheheri,
Badulla, December 5, 1922.

R. A. G. FESTING,
Government Agent,

LAND SALES BY THE SETTLEMENT OFFICER.

CENTRAL PROVINCE.

No. 6,388, S. O.—On Tuesday, January 23, 1923, at 9 A.M., the Land Settlement Officer will put up for sale or settlement, at Nalanda Resthouse, the under-mentioned portions of Crown land, on the terms authorized by Government. Fifty-six allotments of land situated in the Udugoda Udasiya pattu of Matale North division of the Matale District of the Central Province.

Lot.	Name of Land.	Name of Claimant.	Description.	Extent.	
				A.	R. P.
Block survey preliminary plan 42.—Homapola.					
1	Welikadehena	(1) Iriyagollegedera Ukku Banda, (2) ditto Dingiri Amma	Chena	2	2 30
3	Kendagollayayattenhena	(1) Heengamagedera Punchirala, Vel-Vidane, (2) ditto Mutu Banda, (3) ditto Ukku Banda, (4) Gamagedera Dingirala, (5) ditto Punchappuhami, (6) ditto Kiri Menika, (7) Lansakaragedera Kiri Menika	do.	0	2 36
7	Hapugahadewalahena	(1) Dambagahagedera Muthu Menika, (2) ditto Kuda Muthu Menika	do.	4	3 21
8	Do.	do.	Cleared chena	2	1 10
10	Mahayayagodaratalgahamulahena	(1) Dambagahagedera Ukku Banda Vederala, (2) ditto Kiri Banda	High chena	4	0 12
11	Mahayayahena	Alutgedera Punchirala	Chena	2	0 5
13	Do.	(1) Kulathungedera Ukku Banda Vederala, (2) ditto Tikiri Banda	High chena	2	3 18
14	Hapugahadewalahena	Pahalagedera Mutu Menika	do.	1	1 17
17	Kendagolleyayahena	(1) Heengamagedera Punchirala, Vel-Vidane, (2) ditto Muthu Banda, (3) ditto Ukku Banda, (4) Gamagedera Dingirala, (5) ditto Punchappuhami, (6) ditto Kiri Menika, (7) Lansakaragedera Kiri Menika	do.	12	1 23
20	Do.	(1) Pilihudugollegedera Muthu Menika, (2) ditto Puchi Menika, (3) ditto Ukku Menika	Chena	2	1 32
21	Do.	(1) Heengamagedera Punchirala, Vel-Vidane, (2) Udagedera Punchappuhami	do.	3	2 3
24	Kendagolleyayamedahena	(1) Iriyagollegedera Ukku Banda, (2) ditto Dingiri Amma	Cleared chena	0	2 39
25	Hapugahadewalahena	Kalupullegedera Kiri Banda	High chena	3	1 16

Lot.	Name of Land.	Name of Claimant.	Description.	Extent.	
				A.	R. P.
26	Hapugahadewalahena ..	(1) Dambagahagedera Muthu Menika, (2) ditto Kuda Muthu Menika	Chena ..	2	0 26
28	Do. ..	(1) Kulatunga Mudiyanse Ukku Banda Vederala, (2) ditto Tikiri Banda	High chena ..	2	1 30
29	Mahayayehena ..	(1) Dambagahagedera Adikari Mudiyansegedera Mutu Menika, (2) ditto Kuda Mutu Menika	Chena ..	3	3 22
31	Mahayayegaldebokkehena ..	(1) Heengamagedera Punchirala, Vel-Vidane, (2) ditto Mutu Banda, (3) ditto Ukku Banda, (4) Gamagedera Dingirala, (5) ditto Punchappuhami, (6) ditto Kiri Menika, (7) Lansakaragedera Kiri Menika	High chena ..	3	0 26
35	G nihiriyahena ..	(1) Pilihudugollegedera Muthu Menika, (2) ditto Punchi Menika, (3) ditto Ukku Menika	do. ..	3	2 33
36	Kalugahatennehena ..	(1) Gamagedera Dingirala, (2) ditto Punchappuhami, (3) ditto Kiri Menika, (4) Hunnagedera Punchirala, Vel-Vidane	do. ..	4	3 1
37	Do. ..	Pilihudugollegedera Muthu Menika	Chena ..	0	2 39
39	Kendagolleyayemadawalahena ..	(1) Iriyagollegedera Ukku Banda, (2) ditto Dingiri Amma ..	Cleared chena ..	2	0 15
40	Kudagolleyayedumbuluwakadahena ..	(1) Heengamagedera Punchirala, Vel-Vidane, (2) ditto Muthu Banda, (3) ditto Ukku Banda, (4) Gamagedera Dingirala, (5) ditto Punchappuhami, (6) ditto Kiri Menika, (7) Lansakaragedera Kiri Menika	Chena ..	3	0 26
41	Kendagolleyayegalkotuwehena ..	(1) Iriyagollegedera Ukku Banda, (2) ditto Dingiri Amma ..	do. ..	1	1 7
42	Kendagollayaye Gatakulagahamulahena ..	(1) Heengamagedera Punchirala, Vel-Vidane, (2) ditto Mutu Banda, (3) ditto Ukku Banda, (4) Gamagedera Dingirala, (5) ditto Punchappuhami, (6) ditto Kiri Menika, (7) Lansakaragedera Kiri Menika	do. ..	2	1 34
44	Kalugahatennehenekella ..	(1) Pilihudugedera Muthu Menika, (2) ditto Punchi Menika, (3) ditto Ukku Menika	do. ..	0	2 4
46	Medagodellayayehena ..	(1) Iriyagollegedera Ukku Banda, (2) ditto Kiri Menika, (3) ditto Dingiri Amma	do. ..	3	3 21
48	Medagodellayayehena <i>alias</i> Mahayayehena ..	(1) Heengamagedera Punchirala, Vel-Vidane, (2) ditto Muthu Banda, (3) ditto Ukku Banda, (4) Gamagedera Dingirala, (5) ditto Punchappuhami, (6) ditto Kiri Menika, (7) Lansakaragedera Kiri Menika	do. ..	20	0 26
55	Egodawattehena ..	Ihalagedera Mudiyanse ..	do. ..	1	3 12
64	Dematagollaihalahena ..	(1) Pilihudugollegedera Mutu Menika, (2) ditto Punchi Menika, (3) Ukku Menika	do. ..	0	2 14
65	Do. ..	Pallewalaue Tikiri Kumarihamy ..	do. ..	1	3 8
66	Do. ..	(1) Pallewalaue Tikiri Kumarihamy, (2) ditto Heen Banda	do. ..	0	3 12
67	Pilihudugollegederawattahena ..	Udagedera Punchappuhami ..	do. ..	0	0 20
75	Egodawattehena ..	Heengamagedera Punchirala, Vel-Vidane ..	do. ..	2	2 28
84	Kosgahamulayayehena ..	(1) Dingiri Amma of Demada-oya, (2) Alutgedera Bilinda ..	do. ..	1	2 39
87	Mahayayehena ..	Heengamagedera Punchirala, Vel-Vidane ..	do. ..	0	3 39
88	Medagodellayayehena ..	Dingiri Amma of Demada-oya ..	do. ..	0	2 19
89	Mahayayehena ..	(1) Imiyagollegedera Ukku Banda, (2) ditto Kiri Menika, (3) ditto Dingiri Amma	do. ..	2	2 8
90	Do. ..	Ruppegedera Punchi Appuhami ..	do. ..	2	0 37
101	Ippotepillewehena ..	Iriyagollegedera Ukku Banda ..	do. ..	4	0 36
124	Dewatagolla Telembugahamulahena ..	(1) Ruppegedera Punchappuhami, (2) Iriyagollegedera Ukku Banda	do. ..	2	1 39
154	Hapugasayawattahena ..	Gamagedera Mutu Menika ..	Garden ..	1	0 11
155	Bogahayayehena ..	(1) Pallewalaue Tikiri Kumarihami, (2) ditto Heen Banda, (3) Udagedera Ran Menika	Chena ..	0	1 35
156	Do. ..	(1) Pilihudugedera Mutu Menika, (2) ditto Ukku Menika, (3) ditto Punchi Menika	do. ..	0	0 36
157	Do. ..	Upasakagedera Punchappu ..	do. ..	1	0 3
158	Do. ..	(1) Udasgiriya Pallewalaue Tikiri Kumarihami, (2) Udagedera Ran Menika	do. ..	0	1 1
184	Galagawahena ..	Iriyagollegedera Ukku Banda ..	do. ..	0	3 11
185	Dehipitiyakumburepillewa ..	Ruppegedera Punchappuhamy ..	do. ..	0	0 5
186	Galagawahena ..	(1) Pilihudugollegedera Mutu Menika, (2) ditto Punchi Menika, (3) ditto Ukku Menika	do. ..	1	2 28
207	Kadurugaspiiyahena ..	(1) Ruppegedera Tikiri Menika, (2) ditto Punchirala, (3) ditto Ranhami	do. ..	0	2 16
219	Do. ..	Ditto Punchi Appuhami ..	do. ..	0	2 10
221	Do. ..	Ihalagedera Mudiyanse ..	do. ..	2	2 20
230	Do. ..	(1) Ruppegedera Punchi Menika, (2) ditto Tikiri Menika	do. ..	1	1 35
241	Imbulgahamulahena ..	(1) Iriyagollegedera Ukku Banda, (2) ditto Dingiri Amma ..	do. ..	1	2 7
250	Mohandiramwasamehena ..	Dullewe Korala, administrator of the estate of the late Ehelapola Adigar	do. ..	0	2 37
259	Pallehomapolawattahena ..	Paindakaragedera Pina ..	do. ..	0	0 9
205	Kadurugaspiiyehena ..	Moragaspiiyehoratala ..	do. ..	0	2 15

Upset price at Rs. 16 to Rs. 50 per acre. Further information regarding these lands can be obtained from the Land Settlement Officer, and plans of them from the Surveyor-General.

NORTH-WESTERN PROVINCE.

No. 6,378, S. O.—On Thursday, January 11, 1923, at 10 A.M., the Land Settlement Officer will put up for sale or settlement, at Hettipola Camp, the under-mentioned portions of Crown land, on the terms authorized by Government. Nineteen allotments of land situated in the Giratalane korale of Dewamedhi hatpattu division of the Kurunegala District of the North-Western Province.

Block survey preliminary plan 1,804.—Hunnelembuwa.

Lot.	Name of Land.	Name of Claimant.	Description.	Extent.		
				A.	R.	P.
5A	Kongahamulahena	Kumarasingha Mudiyansele Banda of Madulla	Chena	1	1	2
14	Wetiyaawahena	Wijeratna Herat Mudiyansele Ausadahamy of Karandawa	do.	0	3	21
14A	Helambagahamulahena	Rajaguru Mudiyansele Ausadahamy	do.	0	1	8
14B	Wetiyaawahena	Nambirallage Ausadahamy	do.	0	2	32
19	Kadurugahamulahena	(1) Appuralalagedera Ausadahamy, (2) ditto Appuhamy, (3) ditto Kiri Banda, (4) ditto Mutu Menika	do.	0	3	18
21	Kadurugahamulawatta	(1) Rajaguru Mudiyansele Appuhamy, (2) ditto Ausadahamy, (3) ditto Kiri Banda, (4) ditto Mutu Menika	Garden	1	2	30
24	Bulugahamulahena	(1) Hidaralalagedera Ukku Banda, (2) ditto Appuhamy, (3) ditto Ausadahamy, (4) ditto Kiri Banda	Chena	2	0	29
31	Mylagahamulahena	(1) Weerasekera Bamunu Mudiyansele Dingiri Menika, (2) ditto Sittappu of Siyambalawa	do.	0	2	27
41	Maragahamulawatta	(1) Kapuruhamilagedera Malingurala, (2) Weerasekera Bamunu Mudiyansele Ranhamy of Madainna	Garden	0	3	10
43	Mylagahamulawatta	Rajaguru Mudiyansele Mudalihamy	do.	2	2	16
44A	Ranawarahena	(1) Rajaguru Mudiyansele Kiri Banda, (2) Mutu Menika, (3) Ranhamy, (4) Ran Monika, (5) Punchirala	Chena	1	1	0
44C	Mawatehena	Rajaguru Mudiyanse, Vidane of Dotella	do.	2	0	3
46	Do.	do.	do.	2	3	21
51	Siyambalagahamulahena	(1) Giratalaneralalage Ranhamy, (2) ditto Kiri Banda, (3) ditto Punchirala, (4) ditto Ran Menika	do.	0	0	36
53	Diulgahamulawatta	(1) Giratalaneralalage Ranhamy, (2) ditto Puchi Menika	do.	0	1	19
69	Kahatagahamulawatta	Arachchilagedera Appuhamy	Garden	0	0	22
70	Do.	Rajaguru Mudiyansele Appuhamy	do.	0	0	34
71	Do.	do.	do.	0	0	13
72	Gansuriyagahamulahena	Nidaralalagedera Ukku Banda	Chena	0	2	6

Upset price at Rs. 16 to Rs. 50 per acre. Further information regarding these lands can be obtained from the Land Settlement Officer, and plans of them from the Surveyor-General.

Colonial Secretary's Office,
Colombo, December 6, 1922.

B. HORSBURGH,
Acting Colonial Secretary.

No. 6,379, S. O.—On Thursday, January 25, 1923, at 1 P.M., the Land Settlement Officer will put up for sale or settlement, at his Camp at Maho, the under-mentioned portions of Crown land, on the terms authorized by Government. Six allotments of land situated in the Pahalawisideke korale of Wannihatpattu division of the Kurunegala District of the North-Western Province.

Block survey preliminary plan 1,861.—Lokurugama.

Lot.	Name of Land.	Name of Claimant.	Description.	Extent.		
				A.	R.	P.
1.	Keeriyagahamulawatta	Kiriwelanaidelage Dingiri Naide and others	Garden	0	2	14
2.	Kongahamulawatta	Ditto Netta Naide	do.	0	1	36
10	Meegahadalupota-aswedduma	Ditto and others	Paddy	0	1	13
21	Dangahamulawatta	Welanaidelage Sirimala Naide and others	Garden	0	0	36
22	Ketakekalahamulawatta	Ditto Tikiri Naide	do.	0	1	8
23	Dambagahamulawatta	Battilanaidelage Appu Naide and others	do.	1	1	4

Upset price at Rs. 16 to Rs. 50 per acre. Further information regarding these lands can be obtained from the Land Settlement Officer, and plans of them from the Surveyor-General.

Colonial Secretary's Office,
Colombo, December 6, 1922.

B. HORSBURGH,
Acting Colonial Secretary.

No. 6,380, S. O.—On Saturday, January 20, 1923, at 10 A.M., the Land Settlement Officer will put up for sale or settlement, at Hettipola Camp, the under-mentioned portion of Crown land, on the terms authorized by Government. An allotment of land situated in the Giratalane korale of Dewamedhi hatpattu division of the Kurunegala District of the North-Western Province.

Block survey preliminary plan 1,723.—Dolohomuna.

Lot.	Name of Land.	Name of Claimant.	Description.	Extent.		
				A.	R.	P.
68	Kongahamulahena	Crown; applied for by Rev. J. S. B. Mendis of Nat-tandiya	Chena	1	2	39

Upset price at Rs. 16 to Rs. 50 per acre. Further information regarding this land can be obtained from the Land Settlement Officer, and plan of it from the Surveyor-General.

Colonial Secretary's Office,
Colombo, December 6, 1922.

B. HORSBURGH,
Acting Colonial Secretary.

No. 6,381, S. O.—On Wednesday, January 24, 1923, at 8 A.M., the Land Settlement Officer will put up for sale or settlement, at his Camp at Maho, the under-mentioned portions of Crown land, on the terms authorized by Government. Two allotments of land situated in the Pahalawisideke korale of Wannihatpattu division of the Kurunegala District of the North-Western Province.

Block survey preliminary plan 1,853.—Nattipolagama.

Lot.	Name of Land.	Name of Claimant.	Description.	Extent.		
				A.	R.	P.
47	Dangahamulahena	(1) Don Dedrick Amarasinghe, (2) Don Gabriel Amarasinghe, (3) Ukku Banda Arachchi of Digane	Chena	1	2	27

Block survey preliminary plan 1,852.—Kumbukwewa.

Lot.	Name of Land.	Name of Claimant.	Description.	Extent.		
				A.	R.	P.
21	Ehatugahamulawatta	Imihamilage Kirihami	Garden	0	2	13

Upset price at Rs. 16 to Rs. 50 per acre. Further information regarding these lands can be obtained from the Land Settlement Office, and their plans from the Surveyor-General.

Colonial Secretary's Office,
Colombo, December 6, 1922.

B. HORSBURGH,
Acting Colonial Secretary.

No. 6,332, S. O.—On Wednesday, January 24, 1923, at 8 A.M., the Land Settlement Officer will put up for sale or settlement, at his Camp at Maho, the under-mentioned portions of Crown land, on the terms authorized by Government. Five allotments of land situated in the Pahalawasideke korale of Wannu hatpattu division of the Kurunegala District of the North-Western Province.

Block survey preliminary plan 1,855.—Pailigama.

Lot.	Name of Land.	Name of Claimant.	Description.	Extent.		
				A.	R.	P.
15	Wanelekotuwa	Neketrallage Dingiri Banda	Paddy	0	1	14
16	Meegaskotuwa	(1) Liyanarallage Kawwala, (2) Appuhamy	Abandoned paddy	0	1	29
29	Unagahapitiyewatta	Tammitirallage Menikrala	Garden	0	3	27
30	Dangahamulawatta	(1) Liyanarallage Herat Hamy, (2) ditto Suddahamy, (3) ditto Mudalihamy	do.	2	3	25
36	Dangahamulawatta <i>alias</i> Nugahamulawatta	Ihalagamarallage Jeewath Hamy	do.	1	1	25

Upset price at Rs. 16 to Rs. 50 per acre. Further information regarding these lands can be obtained from the Land Settlement Officer, and plans of them from the Surveyor-General.

Colonial Secretary's Office,
Colombo, December 6, 1922.

B. HORSBURGH,
Acting Colonial Secretary.

No. 6,383, S. O.—On Thursday, January 25, 1923, at 1 P.M., the Land Settlement Officer will put up for sale or settlement, at his Camp at Maho, the under-mentioned portions of Crown land, on the terms authorized by Government. Six allotments of land situated in the Divigandahe korale of Hiriyala hatpattu division of the Kurunegala District of the North-Western Province.

Block survey preliminary plan 1,862.—Radawagama.

Lot.	Name of Land.	Name of Claimant.	Description.	Extent.		
				A.	R.	P.
2	Indihena	Mainahenayalage Ukkuwa Veda Henaya and others	Paddy	3	1	9
22	Galapaulawatta	Lensuwahenayalage Kauwa Henaya	Garden	0	1	25
23	Do.	do.	do.	0	1	34

Block survey preliminary plan 1,863.—Pimburuwellegama.

15	Monaragalpitiya	(1) Ekanayake Mudiyansele Kapuru Banda, (2) ditto Punchi Banda, (3) ditto Neelamma, (4) Herathamy Korala, (5) Korallage Mudiyanse	Paddy	0	2	16
18	Do.	do.	Reservation for tank	0	1	32
21	Unnansegewela	do.	Paddy	0	0	35

Upset price at Rs. 16 to Rs. 50 per acre. Further information regarding these lands can be obtained from the Land Settlement Officer, and plans of them from the Surveyor-General.

Colonial Secretary's Office,
Colombo, December 6, 1922.

B. HORSBURGH,
Acting Colonial Secretary.

No. 6,384, S. O.—On Thursday, January 25, 1923, at 8 A.M., the Land Settlement Officer will put up for sale or settlement, at his Camp at Maho, the under-mentioned portions of Crown land, on the terms authorized by Government. Twenty-six allotments of land situated in the Pahalawasideke korale of Wannu hatpattu division of the Kurunegala District of the North-Western Province.

Block survey preliminary plan 1,860.—Thala Nettipolagama.

Lot.	Name of Land.	Name of Claimant.	Description.	Extent.		
				A.	R.	P.
13	Alutwatta	Pradana Mudiyansele Herat Banda and others	Garden	1	0	4
14	Do.	P. Maha Banda Appuhamy	do.	0	3	7
15	Do.	P. Punchi Ukku Banda	do.	0	1	13
16	Wanelagawawatta	Pradana Mudiyansele Kirihamy	do.	0	0	21
17	Do.	(1) P. Ranhamy, (2) A. P. Ausadahamy	do.	0	0	24
18	Alutwatta	P. Mutu Menika	do.	0	0	22
23	Wanelagawawatta	P. Ranhamy and P. Menikhamy	do.	0	3	26
24	Alutwatta	P. Punchi Banda	do.	1	0	2
25	Do.	P. Tikiri Banda and others	do.	0	3	15
26	Do.	P. Punchirala	do.	0	1	23
27	Do.	P. Kiri Banda Gamarala	do.	0	0	28
28	Do.	(1) P. Kirihamy, (2) Ranhamy, (3) Ausadahamy	do.	0	3	8
34	Korakahawewakumbura	(1) P. Kapuruhamy, (2) P. Punchirala	Paddy	0	2	7
36	Do.	(1) P. Ranhamy, (2) P. Ukku Banda, (3) P. Appuhamy	do.	0	3	15
37	Do.	P. Punchi Banda	do.	0	2	19
38	Do.	P. Punchirala	do.	1	3	2
39	Do.	P. Ranhamy	do.	0	2	26
40	Weehena	P. Kiri Banda Gamarala	do.	0	3	10
47	Do.	(1) P. Ranhamy, (2) P. Ausadahamy	do.	1	1	13

Lot.	Name of Land.	Name of Claimant.	Description.	Extent.		
				A.	R.	P.
49	Meegahakumbura	P. Kiri Banda Gamarala and others	Paddy	0	1	17
50	Do.	P. Mutu Menika and Banda	do.	0	0	34
51	Do.	P. Punchi Banda and others	do.	0	1	30
52	Do.	Loku Banda and others	do.	0	2	13
53	Do.	P. Punchi Banda and others	do.	0	0	27
54	Do.	P. Ranhamy and others	do.	0	1	22
55	Do.	(1) P. Kuda Ranhamy, (2) Punchi Banda	do.	0	0	22

Upset price at Rs. 16 to Rs. 50 per acre. Further information regarding these lands can be obtained from the Land Settlement Officer, and plans of them from the Surveyor-General.

Colonial Secretary's Office,
Colombo, December 6, 1922.

B. HORSBURGH,
Acting Colonial Secretary.

No. 6,385, S. O.—On Wednesday, January 24, 1923, at 8 A.M., the Land Settlement Officer will put up for sale or settlement, at his Camp at Maho, the under-mentioned portions of Crown land, on the terms authorized by Government. Seventeen allotments of land situated in the Pahalawisideke korale of Wannī hatpattu division of the Kurunegala District of the North-Western Province.

Block survey preliminary plan 1,858.—Kattambuwwa.

Lot.	Name of Land.	Name of Claimant.	Description.	Extent.		
				A.	R.	P.
42	Meegahamulawela	Punchiralalagegedera Kiri Banda	Paddy	2	2	3
46	Amunagawa-aswedduma	Punchirala Vidanelage Ausadahami Vidane and others	do.	1	1	31
47	Meegahamula-aswedduma	Kawralalagegedera Appuhami	do.	2	3	22
55	Ambagahamulawatta	Anamitiralalagegedera Dingiri Banda	Garden	0	3	38
56	Meegahamulawatta	Laparalalagegedera Pinhamy	do.	1	0	5
58	Do.	Anamitiralalage Banda and others	Coconut	0	3	7
78	Kajugahamulawatta	Arachchilagegedera Kapuruhamy	do.	0	3	24
83	Kosgahamulawatta	(1) Punchiralale Vidanelagegedera Ausadahami, Vel-Vidane, (2) ditto Ranhamy, (3) ditto Ukku Menika	do.	1	1	17
85	Kongahamulawatta	Heirs of Konwewa-arachchilagegedera Herathamy	Garden	0	1	16
89	Kosgahamulahena	Punchiralalage Kiri Banda	do.	0	1	8
97	Millagahamulawatta	Arachchilagegedera Kiri Banda	Coconut	0	2	32
98	Meegahamulawatta	Kirihamilagegedera Ukku Banda	do.	0	1	10
99	Do.	(1) Korallalagegedera Kirihami, (2) Ausadahami	do.	0	2	23
112	Dingirimenikagewatta	Crown, encroachment by Arachchilagegedera Dingiri Menika	do.	0	0	15
116	Meegahamulakumbura	Arachchilagegedera Kapuruhami	Paddy	2	2	27
117	Do.	Punchiralalagegedera Pinhami	do.	0	2	22
123	Kongahamula-aswedduma	Punchiralalagegedera Kiri Banda	do.	0	2	39

Upset price at Rs. 16 to Rs. 50 per acre. Further information regarding these lands can be obtained from the Land Settlement Officer, and plans of them from the Surveyor-General.

Colonial Secretary's Office,
Colombo, December 6, 1922.

B. HORSBURGH,
Acting Colonial Secretary.

No. 6,386, S. O.—On Wednesday, January 24, 1923, at 1 P.M., the Land Settlement Officer will put up for sale or settlement, at his Camp at Maho, the under-mentioned portions of Crown land, on the terms authorized by Government. Thirteen allotments of land situated in the Pahalawisideke korale of Wannī hatpattu division of the Kurunegala District of the North-Western Province.

Block survey preliminary plan 1,859. Village—Konwewa.

Lot.	Name of Land.	Name of Claimant.	Description.	Extent.		
				A.	R.	P.
9	Dangahamulawatta	The heirs of Wasala Mudiyansele Kirietana	Garden	0	1	14
10	Do.	Kodimarakkage Jusey Rodrigo	do.	0	1	33
16	Mailagahamulahena	Wasala Mudiyansele Kapuruhamy	do.	0	1	25
17	Do.	(1) Ditto Ranhamy, (2) ditto Dingiri Banda	do.	0	1	26
18	Meegahamulawatta	(1) Wasala Mudiyansele Kalu Banda, (2) Sema- singhe Mudiyansele Appu Naide, (3) Samara- koon Dissanayake Mudiyansele Siritissa	do.	0	1	30
32	Pahalakumbura	Wasala Mudiyansele Kalu Banda and others	Paddy	2	0	34
39	Konwewadiyagilma	Ditto Kapuruhamy and others	do.	1	2	24
40	Ihalawewa	Ditto Kalu Banda and others	Abandoned paddy	0	2	37
45	Dangahamulawatta	Herat Mudiyansele Ukku Hamy	Garden	0	1	39
46	Palugahamulawatta	Wasala Mudiyansele Mudiyanse	do.	1	1	19
47	Kadurugahamulawatta	Ditto Kirihamy and Dingiri Banda	do.	0	2	4
76	Pahalakumbura	(1) Wasala Mudiyansele Dingiri Amma, (2) Kapuru Banda, (3) Mudiyanse, (4) Ukku Amma, (5) Mutu Menika	Paddy	0	0	25.2
77	Do.	(1) Wasala Mudiyansele Ukku Banda, (2) Mudi- yanse Banda, (3) Tikiri Banda	do.	0	1	36.5

Upset price at Rs. 16 to Rs. 50 per acre. Further information regarding these lands can be obtained from the Land Settlement Officer, and plans of them from the Surveyor-General.

Colonial Secretary's Office,
Colombo, December 6, 1922.

B. HORSBURGH,
Acting Colonial Secretary.

No. 6,387, S. O.—On Friday, January 26, 1923, at 10 A.M., the Land Settlement Officer will put up for sale or settlement, at his Camp at Maho, the under-mentioned portions of Crown land, on the terms authorized by Government. Sixteen allotments of land situated in the Pahalawasideke korale of Wannī hatpattu division of the Kurunegala District of the North-Western Province.

Block survey preliminary plan 1,854.—Diullewa.					Extent.
Lot.	Name of Land.	Name of Claimant.	Description.		A. R. P.
14	Kongahamulawatta	Diullewa Marian Beebee	Garden	..	1 3 15
17	Dangahawatta <i>alias</i> Murugamawewa	do.	do.	..	1 3 29
18	Dangahamulawatta <i>alias</i> Mylagahawatta	do.	Abandoned garden	..	0 0 29
29	Poowalapitiyakumbura	Mamunuwarala Wannihamy	Paddy	..	0 3 8
31	Diyaيلمekumbura <i>alias</i> Wewutawatta	Crown	do.	..	1 1 26
32	Do.	Encroachment by Herat Mudiyanse-lage Ausadahamy and others	do.	..	0 0 27
35	Wewawanawatta	Diullewa Korallage Kalu Banda and Tikiri Banda	Garden	..	0 2 20
36	Morugamadalupotakumbura	(1) Ditto Kalu Banda, (2) Tikiri Banda	Paddy	..	0 1 30
40	Ambagahamulawatta	The heirs of Korallage Pinhamy	Garden	..	0 1 16
41	Wewakotuwawatta	Korallage Wannihamige Mudalihamy	do.	..	0 2 33
48	Debowapitiyakumbura	Noiya Perera of Dunupotagama..	Paddy	..	1 1 8
49	Do.	D. D. Ranasinghe	do.	..	0 0 34
53	Dangahakumbura	Badderlage Suddahamy and others	do.	..	0 1 36
57	Kumbukgahamulawatta <i>alias</i> Meegahamulawatta	Arachchilage Ranhamy Gamarala of Dunupotagama	Garden	..	2 1 6
58	Swamderamakumburaismatta	Korallage Kalu Banda and others	Field	..	0 0 37
60	Meegahamula-aswedduma or Ehatugahamulakumbura	Korallage Menikhamy	Garden	..	0 1 25

Upset price Rs. 16 to Rs. 50 per acre. Further information regarding these lands can be obtained from the Land Settlement Officer, and plans of them from the Surveyor-General.

Colonial Secretary's Office,
Colombo, December 6, 1922.

B. HORSEBURGH,
Acting Colonial Secretary.

LAND ACQUISITION NOTICES.

HAVING been duly directed by the Governor, with the advice of the Executive Council, acting under the provisions of "The Land Acquisition Ordinance of 1876," section 6, to take order for the acquisition of the following lands, required for a public purpose, namely, the improvement of Beliatta Junction, to wit:—

Supplement A to final village plan 291. Village—Kahawatta.					Extent.
Lot.	Name of Land.	Description.	Name of Claimant.		A. R. P.
174B10A1	Beliattekade	Masonry and tiled building and masonry drain	Don Hendrick Wickramanayake and Don Owis Wickramanayake, both of Beliatta	..	0 0 0'103
174B11A	Do.	Plinth	do.	..	0 0 0'036
Extract No. 1 of block survey preliminary plan 308. Village—Puwakdandawa.					
32A	Beliattekade	Building masonry and tiled	Simon Wickramasuriya of Kataluwa..	..	0 0 0'125
32A1	Do.	Open land	do.	..	0 0 0'015
32B	Beliattekade (boutique No. 260)	Building masonry and tiled	Warnasuriya Weligamage Appu Sinno	..	0 0 0'075
32C	Beliattekade (boutique No. 259)	do.	P. D. Ratnatunga	..	0 0 0'3
32D	Beliattekade (boutique No. 258)	Ditto and open land	Simon Wickramasuriya	..	0 0 0'695
98A	Beliattekade	Building (tiled mud-walled) and open land	Don Hendrick Wickramanayake and Don Owis Wickramanayake	..	0 0 0'48

I hereby give public notice, as required by section 7, that the Government proposes to take possession of the lands. All persons interested in the aforesaid lands are hereby required to appear personally or by agent before me at Tangalla Resthouse, on January 24, 1923, at 3.30 P.M., and to state the nature of their respective interests in the lands, and the amount and particulars of their claims to compensation for such interests.

The Kachcheri.
Hambantota, December 5, 1922.

M. A. YOUNG,
Assistant Government Agent.