

# Ceylon Government Gazette

Published by Authority.

No. 7,301 — FRIDAY, DECEMBER 15, 1922.

## Part III.—Lands.

*Separate paging is given to each Part in order that it may be filed separately.*

	PAGE		PAGE		PAGE
<b>Land Settlement Notices :—</b>		<b>Land Sales by the Government Agents :—</b>		<b>Land Sales by the Settlement Officer :—</b>	
Final Orders ..	1627	North-Western Province ..	—	Northern Province ..	—
Preliminary Notices ..	—	North-Central Province ..	1650	Eastern Province ..	—
<b>Land Sales by the Government Agents :—</b>		Province of Uva ..	—	North-Western Province ..	1656
Western Province ..	—	Province of Sabaragamuwa ..	1652	North-Central Province ..	—
Central Province ..	1649	<b>Land Sales by the Settlement Officer :—</b>		Province of Uva ..	—
Southern Province ..	—	Western Province ..	—	Province of Sabaragamuwa ..	—
Northern Province ..	—	Central Province ..	—	Land Acquisition Notices ..	1657
Eastern Province ..	—	Southern Province ..	1654	Land Resumption Notices ..	—

### FINAL ORDERS.

#### Kurunegala S. O. No. 3,299.

##### Order under Section 4, Sub-section (1), of "The Waste Lands Ordinances of 1897, 1899, 1900, and 1903."

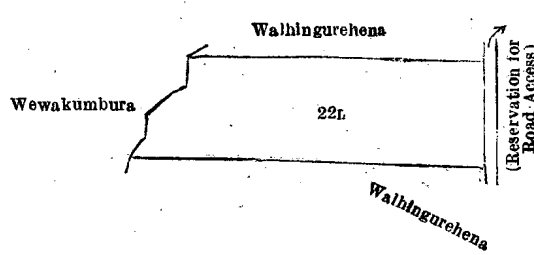
In the matter of the land commonly called or known as Walhingurehena, situate in the village of Ihalakalugamuwa, in the Katugampola korale south of the Katugampola hatpattu of the Kurunegala District, in the North-Western Province, and of "The Waste Lands Ordinances of 1897, 1899, 1900, and 1903."

WHEREAS in pursuance of section 1 of the said Ordinances it was duly declared and notified on the 13th day of February, 1920, that if no claim to the land commonly called or known as Walhingurehena, situate in the village of Ihalakalugamuwa, in the Katugampola korale south of the Katugampola hatpattu of the Kurunegala District, in the North-Western Province, containing in extent 1 acre 2 roods and 4 perches, and shown as lot 22L in block survey preliminary plan 984 and in the annexed diagram, was made to Norman Albert Hampton, Special Officer appointed under section 28 of the said Ordinances, within the period of three months from the date specified in the said notice, such land would be declared the property of the Crown, and dealt with on account of the Crown (*vide* Notice No. 7,483):

And whereas Hewayalage Joniya made claim thereto, and Mungo Tennent Archibald and I, Norman Albert Hampton, Special Officers appointed under section 28 of the said Ordinances, made due inquiry into such claim, and whereas the said claimant and I, Norman Albert Hampton, one of the aforesaid Special Officers, with the consent of His Excellency the Governor, came to an agreement in writing dated the 6th day of April, 1921, concerning the said land, under section 4, sub-section (1), of the said Ordinances, whereby it was agreed that the said claimant should be declared the purchaser of the said land upon payment, on or before the 6th day of August, 1921, to the Government Agent at Kurunegala or to the Settlement Officer, of a sum of Rupees Twenty-seven only (Rs. 27), as the purchase amount of the said land, and whereas the said amount has been duly paid by the said claimant, he is hereby, in pursuance of the agreement aforementioned, declared to be the purchaser of the said land, as more fully described herein below:

##### *Description of the Land referred to.*

The land commonly called or known as Walhingurehena, situate in the village of Ihalakalugamuwa, in the Katugampola korale south of the Katugampola hatpattu of the Kurunegala District, in the North-Western Province; and containing in extent 1 acre 2 roods and 4 perches, and shown as lot 22L in block survey preliminary plan 984 and in the annexed diagram; and bounded as follows: on the north by Walhingurehena sold to Loku Pandaripurage Pancha under the Waste Lands Ordinances; on the east by the reservation for road access; on the south by Walhingurehena sold to Jayakodi Arachchige Don Juwan Appu and another under the Waste Lands Ordinances; on the west by Wewakumbura claimed by Ranatunga Mudalige Hendrick Singho and others.



Surveyor-General's Office,  
Colombo, June 5, 1922.

Scale of 4 Chains to an Inch.

C. H. VINCE,  
for Surveyor-General.

August 15, 1922.

N. A. HAMPTON,  
Special Officer.

### Kurunegala S. O. No. 3,300.

#### Order under Section 4, Sub-section (1), of "The Waste Lands Ordinances of 1897, 1899, 1900, and 1903," declaring Land to be Crown Property.

In the matter of the lands commonly called or known as Walhingurehena (reservation for road access) and Walhingurehena, situate in the village of Ihalakalugamuwa, in the Katugampola korale south of the Katugampola hatpattu of the Kurunegala District, in the North-Western Province, and of "The Waste Lands Ordinances of 1897, 1899, 1900, and 1903."

WHEREAS in pursuance of section 1 of the said Ordinances it was duly notified on the 13th day of February, 1920, that if no claim to the lands commonly called or known as Walhingurehena (reservation for road access) and Walhingurehena, situate in the village of Ihalakalugamuwa, in the Katugampola korale south of the Katugampola hatpattu of the Kurunegala District, in the North-Western Province, containing in extent 6 acres and 38 perches, and shown as lots 22 o and 22P in block survey preliminary plan 984 and in the annexed diagram, was made to Norman Albert Hampton, Special Officer appointed under section 28 of the said Ordinances, within the period of three months from the date specified in such notice, such lands would be declared the property of the Crown, and dealt with on account of the Crown (*vide* Notice No. 7,483):

And whereas (1) Alutdurage Pedirisa for himself and on behalf of his wife (2) Kuda Ilandaripurage Ukku made claim to the above-mentioned lots 22 o and 22P; and whereas (3) Kuda Ilandaripurage Balaya, (4) Hewayalage Kalinguwa, (5) Loku Ilandaripurage Puncheda, (6) Hewayalage Joniya, (7) Jayakodi Arachchige Don Juwan Appu, (8) Adikari Mudiyansele Mudalihamy, and (9) Ranuluge Marthias Fonseka made claim to the above-mentioned lots 22 o and 22P; and whereas (10) Lena Kana Una Lebbe Saibu, as the duly appointed administrator of the estate of the late Lena Kana Una Uduma Lebbe, made claim to the above-mentioned lots 22 o and 22P; and whereas the said 1st, 2nd, 3rd, and 4th claimants withdrew their claims to the above-mentioned lots 22 o and 22P of this order; and whereas the said 5th claimant entered into an agreement in writing dated the 6th day of April, 1921, whereby in consideration of his being declared the purchaser of 1 acre more or less of lot 22 of the notice and of the block survey preliminary plan 984, now shown as lot 22K on the same plan, upon payment to the Government Agent at Kurunegala or to the Settlement Officer, on or before the 6th day of August, 1921, of a sum of Rupees Eighteen only (Rs. 18), he withdrew his claim to the above-mentioned lots 22 o and 22P of this order; and whereas the said 6th claimant entered into an agreement in writing dated the 6th day of April, 1921, whereby in consideration of his being declared the purchaser of 1½ acre more or less of lot 22 of the notice and of the block survey preliminary plan 984, now shown as lot 22L on the same plan, upon payment to the Government Agent at Kurunegala or to the Settlement Officer, on or before the 6th day of August, 1921, of a sum of Rupees Twenty-seven only (Rs. 27), he withdrew his claim to the above-mentioned lots 22 o and 22P of this order; and whereas the said 7th and 8th claimants entered into an agreement in writing dated the 6th day of April, 1921, whereby in consideration of their being declared the purchasers of 2 acres more or less of lot 22 of the notice and of the block survey preliminary plan 984, now shown as lot 22M on the same plan, upon payment to the Government Agent at Kurunegala or to the Settlement Officer, on or before the 6th day of August, 1921, of a sum of Rupees Fifty only (Rs. 50), they withdrew their claims to the above-mentioned lots 22 o and 22P of this order; and whereas the said 9th claimant entered into an agreement in writing dated the 6th day of April, 1921, whereby in consideration of his being declared the purchaser of 11 acres more or less of lot 22 of the notice and of the block survey preliminary plan 984, now shown as subdivisional lot 22 on the same plan, upon payment to the Government Agent at Kurunegala or to the Settlement Officer, on or before the 6th day of August, 1921, of a sum of Rupees Two hundred and Seventy-five only (Rs. 275), he withdrew his claim to the above-mentioned lots 22 o and 22P of this order; and whereas the said 10th claimant, as the duly appointed administrator of the estate of the late Lena Kana Una Uduma Lebbe, entered into an agreement in writing dated the 6th day of April, 1921, whereby in consideration of his being declared the purchaser of 2 acres more or less of lot 22 of the notice and of the block survey preliminary plan 984, now shown as lot 22N on the same plan, upon payment to the Settlement Officer, on the 6th day of April, 1921, of a sum of Rupees Fifty only (Rs. 50), he withdrew his claim to the above-mentioned lots 22 o and 22P of this order; I, Norman Albert Hampton, Special Officer appointed under section 28 of the said Ordinances, under and by virtue of the powers vested in me in that behalf by section 4 of the said Ordinances, do hereby, on this 15th day of August, 1922, order and declare, under section 4, sub-section (1), of the said Ordinances, that the said lands, as more fully described herein below, are the property of the Crown.

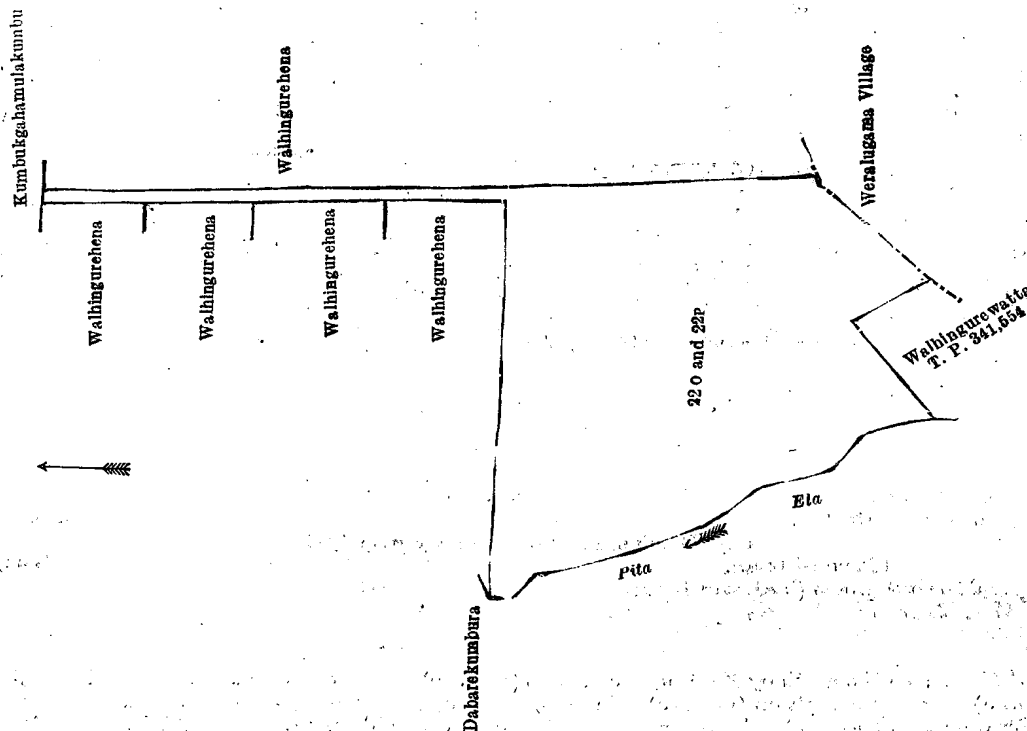
#### Description of the Lands referred to.

The following lots situate in the village of Ihalakalugamuwa, in the Katugampola korale south of the Katugampola hatpattu of the Kurunegala District, in the North-Western Province, as described in the annexed diagram:—

#### Block survey preliminary plan 984.

Lot.	Name of Land.	Extent, A. R. P.
22 o	Walhingurehena (reservation for road access)	0 2 2
22P	Walhingurehena	5 2 36
		6 0 38

and bounded as follows: on the north by Walhingurehena sold to Lena Kana Una Lebbe Saibu (administrator of the estate of the late Lena Kana Una Uduma Lebbe) under the Waste Lands Ordinances, Walhingurehena sold to Jayakodi Arachchige Don Juwan Appu and another under the Waste Lands Ordinances, Walhingurehena sold to Hewayalage Joniya under the Waste Lands Ordinances, Walhingurehena sold to Loku Ilandaripurage Pancha under the Waste Lands Ordinances, Kumbukgahamulakumbura claimed by Alutdurage Arlina and others; on the east by Walhingurehena sold to Ranuluge Marthias Fonseka under the Waste Lands Ordinances, the village limit of Weralugama; on the south by the village limit of Weralugama, Walhingurewatta sold by the Crown (T. P. 341,554); on the west by the Pita-ela.



Surveyor-General's Office,  
Colombo, June 5, 1922.

Scale of 4 Chains to an Inch.

C. H. VINCE,  
for Surveyor-General.

August 15, 1922.

N. A. HAMPTON,  
Special Officer.

**Kurunegala S. O. No. 3,301.**

**Order under Section 2 of "The Waste Lands Ordinances of 1897, 1899, 1900, and 1903,"  
declaring Land to be Crown Property.**

In the matter of the lands commonly called or known as a cart road, Ihalawewa (tank and bund), &c., situate in the village of Kekunagahakotuwa, in the Giratalane korale of the Dewamedhi hatpattu of the Kurunegala District, in the North-Western Province, and of "The Waste Lands Ordinances of 1897, 1899, 1900, and 1903."

THE notice required by section 1 of "The Waste Lands Ordinances of 1897, 1899, 1900, and 1903," having been duly published in manner prescribed by that section in respect of the above-named lands (*vide* Notice No. 7,690), and no claim having been made to the said lands or to any interest therein within the period of three months from the date specified in the said notice, I, Norman Albert Hampton, Special Officer appointed under section 28 of the said Ordinances, under and by virtue of the powers vested in me in that behalf by section 2 of the said Ordinances, do hereby on this 27th day of September, 1922, order and declare that the said lands, as more fully described herein below, situate in the village of Kekunagahakotuwa, in the Giratalane korale of the Dewamedhi hatpattu of the Kurunegala District, in the North-Western Province, and shown as lots 12, 14, 18, 25, 20, 27, and 29 in block survey preliminary plan 1,695 and in the annexed diagrams, and containing in extent 13 acres and 2 roods, are the property of the Crown.

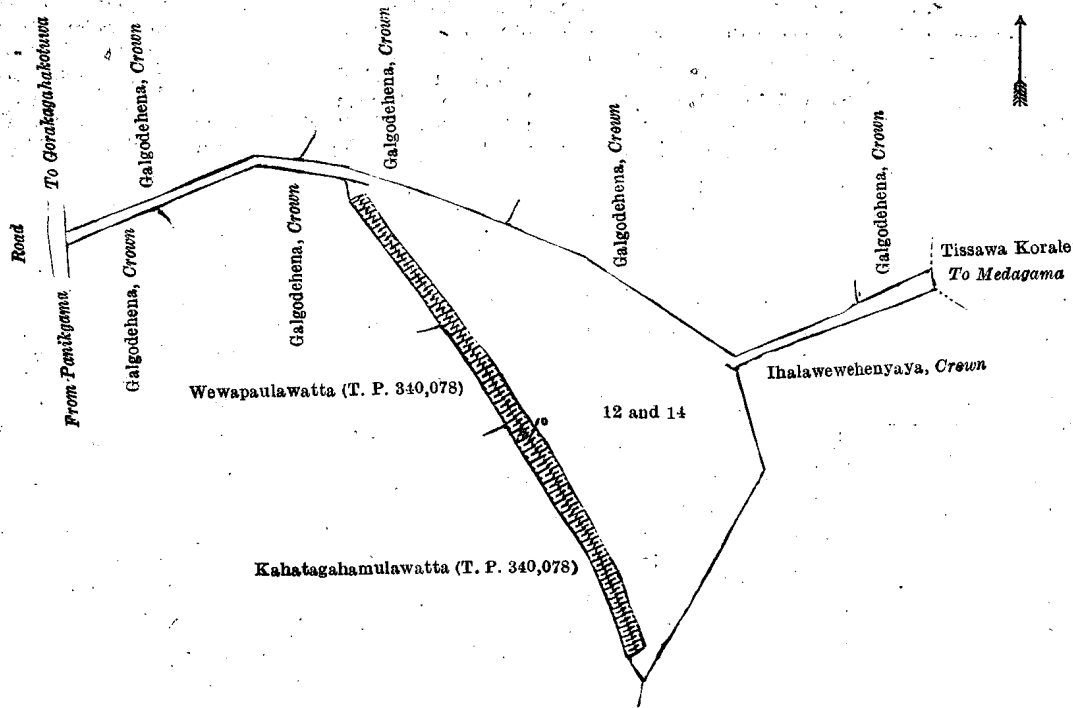
*Description of the Lands referred to.*

The following lots situate in the village of Kekunagahakotuwa, in the Giratalane korale of the Dewamedhi hatpattu of the Kurunegala District, in the North-Western Province, as described in the annexed diagrams:—

I.—Block survey preliminary plan 1,695.

Lot.	Name of Land.	Extent, A. R. P.
12	.. Cart road	.. 0 1 25
14	.. Ihalawewa (tank and bund)	.. 3 2 4
		3 3 29

and bounded as follows: on the north by Galgodehena to be declared the property of the Crown under the Waste Lands Ordinances; on the east by the boundary limit of the Tissawa korale, Ihalawewehenyaya to be declared the property of the Crown under the Waste Lands Ordinances; on the south by Kahatagahamulawatta (T. P. 340,078), Wewapaulawatta (T. P. 340,078), Galgodehena to be declared the property of the Crown under the Waste Lands Ordinances; on the west by the road from Panikgama to Gorakagahakotuwa.



Surveyor-General's Office,  
Colombo, August 28, 1922.

Scale of 4 Chains to an Inch.

C. H. VINCE,  
for Surveyor-General.

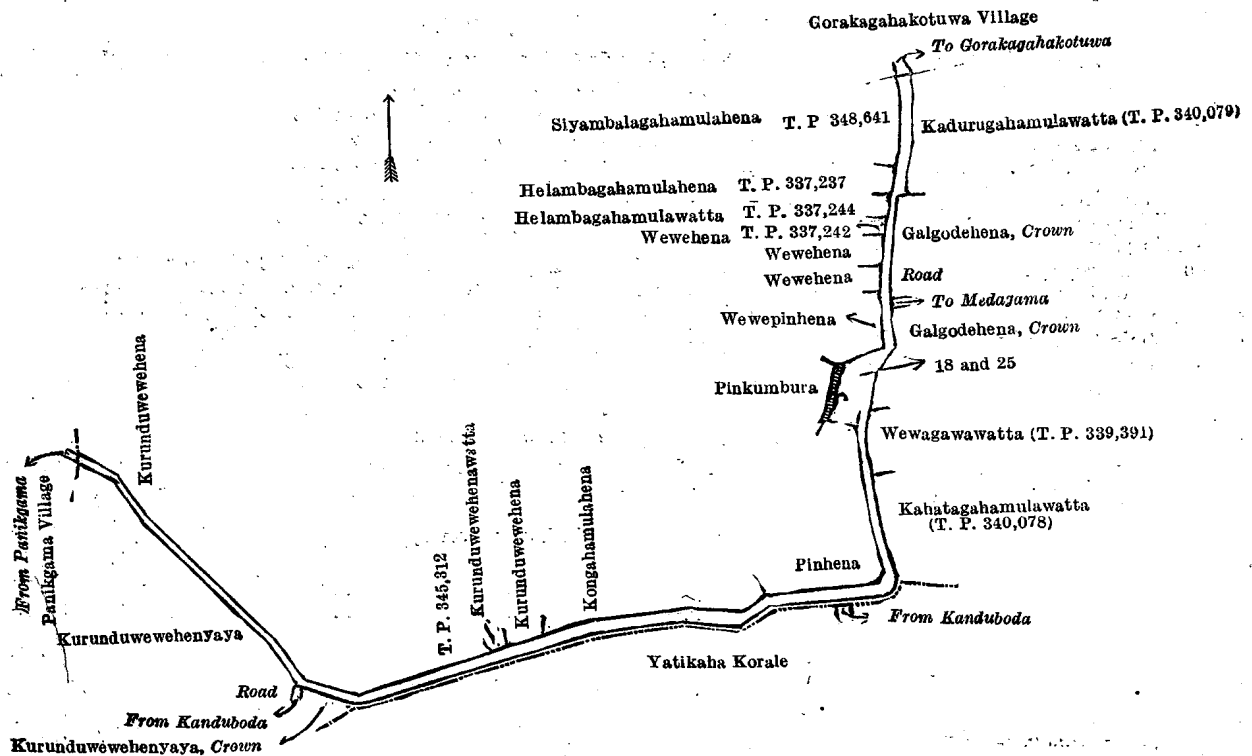
II.—Block survey preliminary plan 1,695.

Lot.	Name of Land.
18	.. Pinkumburewewa (tank and bund)
25	.. Gansabhawa road ..

Extent, A. B. P.
0 1 30
2 0 11

2 2 1

and bounded as follows : on the north by Kurunduwehena (private), Kurunduwehenaawatta (T. P. 345,312), Kurunduwehena (private), Kongahamulahena (private), Pinhena (private), Pinkumbura claimed by the trustees of the Nuwara-kele temple, Wewepinhena (private), Wewehena (private), Wewehena sold by the Crown (T. P. 337,242), Helambagahamulawatta sold by the Crown (T. P. 337,244), Helambagahamulahena sold by the Crown (T. P. 337,237), Siyambalagahamulahena sold by the Crown (T. P. 348,641), the village limit of Gorakagahakotuwa ; on the east by Kadurugahamulawatta (T. P. 340,079), Galgodehena to be declared the property of the Crown under the Waste Lands Ordinances, Wewagawawatta (T. P. 339,391), Kahatagahamulawatta (T. P. 340,078) ; on the south by the boundary limit of the Yatikaha korale, Kurunduwehena to be declared the property of the Crown under the Waste Lands Ordinances ; on the west by Kurunduwehena (private), the village limit of Panikgama.



Surveyor-General's Office,  
Colombo, August 28, 1922.

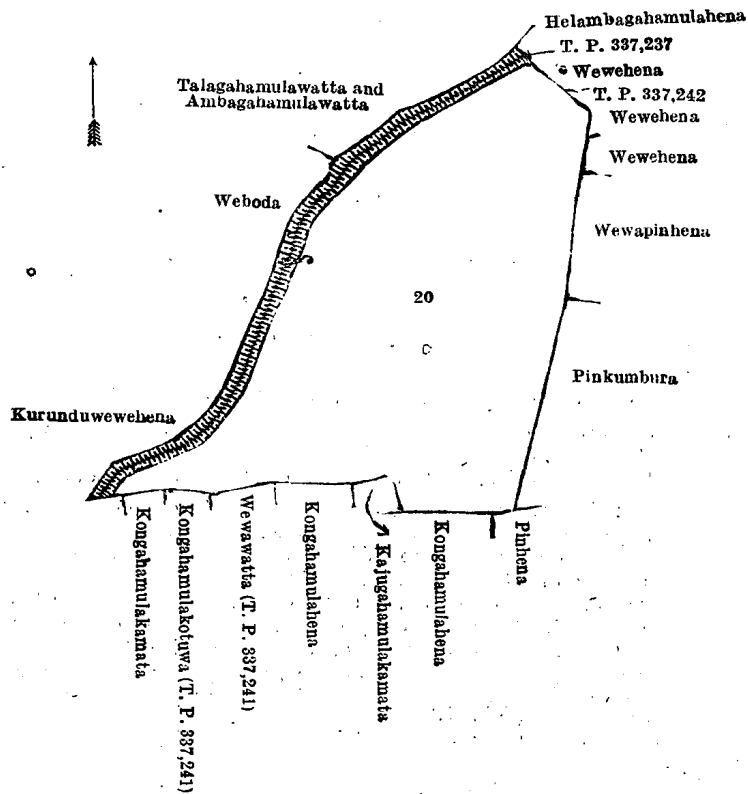
Scale of 8 Chains to an Inch.

C. H. VINCE,  
for Surveyor-General.

III.—Block survey preliminary plan 1,695.

Lot.	Name of Land.	Extent, A. R. P.
20	Gaderagawawewa (tank and bund)..	5 1 5

and bounded as follows : on the north by Talagahamulawatta and Ambagahamulawatta claimed by Ratnayaka Mudiyan-selage Kirihamy and others, Helambagahamulahena sold by the Crown (T. P. 337,237), Wewehena (T. P. 337,242), Wewehena (private); on the east by Wewehena (private), Wewepinhena (private), Pinkumbura claimed by the trustees of the Nuwarakele temple; on the south by Pinhena (private), Kongahamulahena (private), Kajugahamulakamata claimed by the trustees of the Nuwarakele temple, Kongahamulahena (private), Wewewatta sold by the Crown (T. P. 337,241), Kongahamulakotuwa sold by the Crown (T. P. 337,241), Kongahamulakamata claimed by Ratnayaka Mudiyan-selage Kuma Etana and others, Kurunduwewehena (private); on the west by Kurunduwewehena (private), Weboda claimed by Ratnayaka Mudiyan-selage Kuma Etana and another.



Surveyor-General's Office,  
Colombo, August 28, 1922.

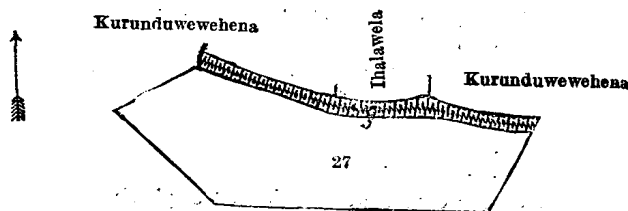
Scale of 4 Chains to an Inch.

C. H. VINCE,  
for Surveyor-General.

IV.—Block survey preliminary plan 1,695.

Lot.	Name of Land.	Extent, A. R. P.
27	Kurunduwewa (tank and bund)	1 2 35

and bounded as follows : on the north by Kurunduwewehena (private), Ihalawela claimed by Ratnayaka Mudiyan-selage Sohandi Rala and others, Kurunduwewehena (private); on the east, south, and west by Kurunduwewehena (private).



Surveyor-General's Office,  
Colombo, August 28, 1922.

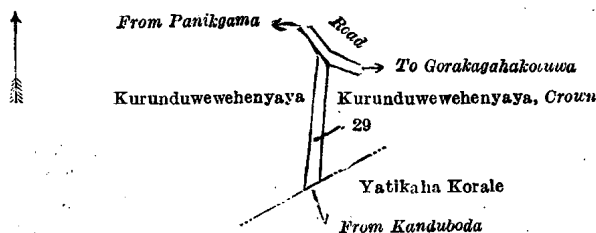
Scale of 4 Chains to an Inch.

C. H. VINCE,  
for Surveyor-General.

## V.—Block survey preliminary plan 1,695.

Lot.	Name of Land.	Extent, A. R. P.
29	Cart road	0 0 10

and bounded as follows: on the north by the road from Panikgama to Gorakagahakotuwa; on the east by Kurunduwehenyaya to be declared the property of the Crown under the Waste Lands Ordinances; on the south by the boundary limit of the Yatikaha korale; on the west by Kurunduwehenyaya (private).



Surveyor-General's Office,  
Colombo, August 28, 1922.

Scale of 4 Chains to an Inch.

C. H. VINCE,  
for Surveyor-General.

N. A. HAMPTON,  
Special Officer.

September 27, 1922.

## Kurunegala S. O. No. 3,302.

## Order under Section 4, Sub-section (1), of "The Waste Lands Ordinances of 1897, 1899, 1900, and 1903," declaring Land to be Crown Property.

In the matter of the lands commonly called or known as Galgodehena, Ihalawewehenyaya, &c., situate in the village of Kekunagahakotuwa, in the Giratalane korale of the Dewamedhi hatpattu of the Kurunegala District, in the North-Western Province, and of "The Waste Lands Ordinances of 1897, 1899, 1900, and 1903."

WHEREAS in pursuance of section 1 of the said Ordinances it was duly notified on the 26th day of November, 1920, that if no claim to the lands commonly called or known as Galgodehena, Ihalawewehenyaya, &c., situate in the village of Kekunagahakotuwa, in the Giratalane korale of the Dewamedhi hatpattu of the Kurunegala District, in the North-Western Province, containing in extent 22 acres 1 rood and 35 perches, and shown as lots 11, 11A, 11B, 11C, 13, 16, 16A, and 28 in block survey preliminary plan 1,695 and in the annexed diagrams, was made to Harry Chambers Toller, Special Officer appointed under section 28 of the said Ordinances, with in the period of three months from the date specified in such notice, such lands would be declared the property of the Crown, and dealt with on account of the Crown (*vide* Notice No. 7,690):

And whereas (1) Ratnayaka Mudiyansele Kirihamy, (2) ditto Appuhamy, (3) ditto Kuma Etana, (4) ditto Kaluhamy, (5) Piyaratana Unnanse, (6) Dissanayaka Mudiyansele Kiri Banda, (7) Ratnayaka Mudiyansele Dingiri Menika (minor), (8) ditto Kiri Menika (minor), (9) ditto Sunderahamy (minor), (10) ditto Dingiri Banda, (11) ditto Appuhamy (minor), and (12) ditto Puchi Banda (minor) made claim thereto; and whereas Handunpatirennelage Sai Appuhamy on behalf of (13) Henayaka Mudiyansele Menikhamy, (14) ditto Puchi Banda (minor), and (15) ditto Ranmenika (minor) made claim thereto; and whereas the said 1st, 2nd, 3rd, 4th, 5th, and 6th claimants for themselves, Ratnayaka Mudiyansele Ukku Menika as the duly appointed guardian of the said 7th, 8th, and 9th minor claimants, the said 10th claimant for himself and as the duly appointed guardian of the said 11th and 12th minor claimants, the said 13th claimant for herself, and the said Handunpatirennelage Sai Appuhamy as the duly appointed guardian of the said 14th and 15th minor claimants entered into an agreement in writing dated the 10th day of November, 1921, whereby in consideration of the Settlement Officer settling as private property outside the Waste Lands Ordinances lots 1, 6, 8, 8D, 8E, 24, 24A, 24C, and 30 of the notice and of the block survey preliminary plan 1,695, the said 1st, 2nd, 3rd, 4th, 5th, and 6th claimants withdrew their claim, Ratnayaka Mudiyansele Ukku Menika withdrew the claim of the said 7th, 8th, and 9th minor claimants, the said 10th claimant withdrew his claim and that of the said 11th and 12th minor claimants, the said 13th claimant withdrew her claim, and the said Handunpatirennelage Sai Appuhamy withdrew the claim of the said 14th and 15th minor claimants to the above-mentioned lots 11, 11A, 11B, 11C, 13, 16, 16A, and 28 of this order; I, Norman Albert Hampton, Special Officer appointed under section 28 of the said Ordinances, under and by virtue of the powers vested in me in that behalf by section 4 of the said Ordinances, do hereby on this 27th day of September, 1922, order and declare, under section 4, sub-section (1), of the said Ordinances, that the said lands, as more fully described herein below, are the property of the Crown.

## Description of the Lands referred to.

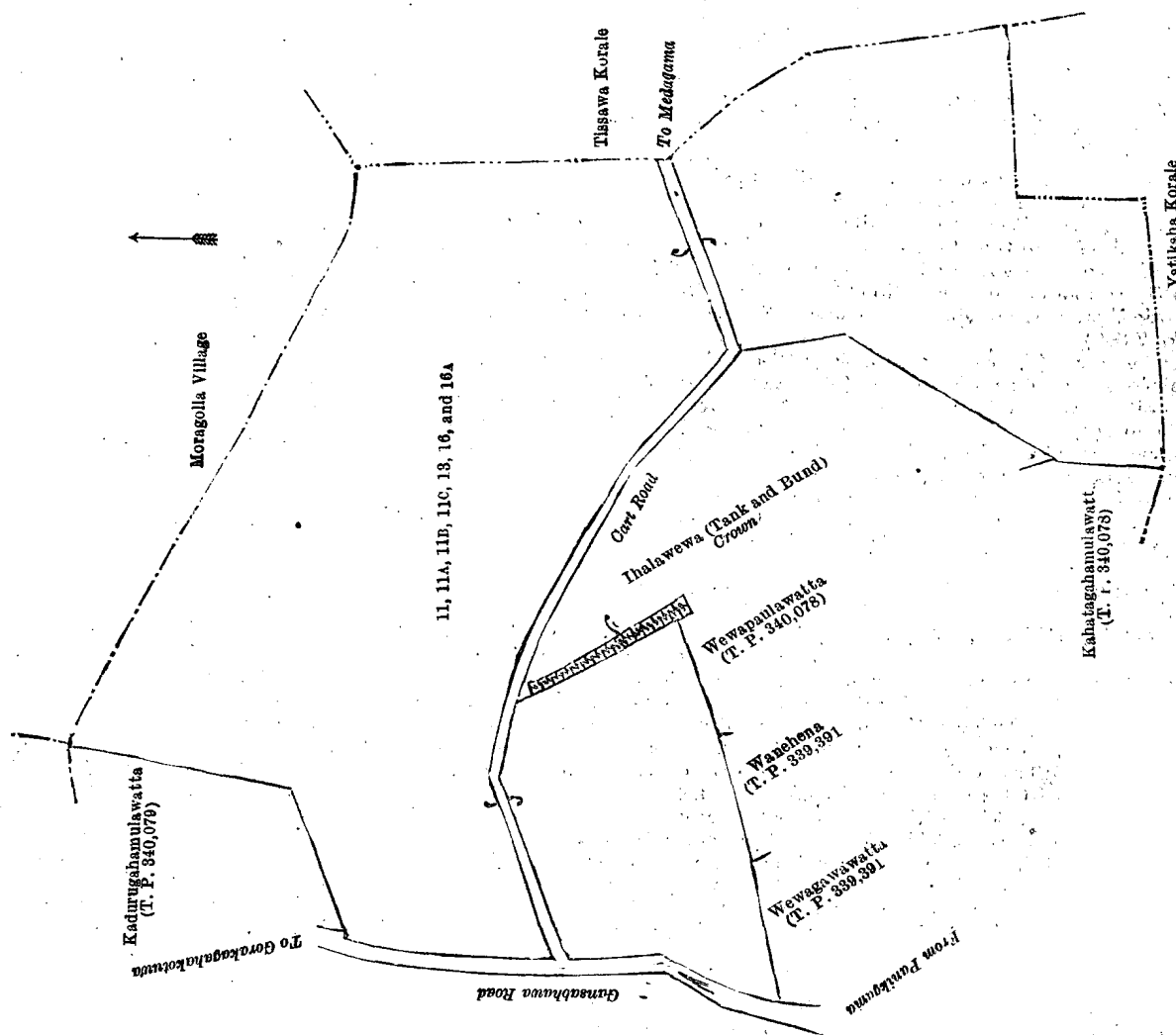
The following lots situate in the village of Kekunagahakotuwa, in the Giratalane korale of the Dewamedhi hatpattu of the Kurunegala District, in the North-Western Province, as described in the annexed diagram:—

## I.—Block survey preliminary plan 1,695.

Lot.	Name of Land.	Extent, A. R. P.	Lot.	Name of Land.	Extent, A. R. P.
11	Galgodehena	4 3 21	16	Galgodehena	1 2 32
11A	Do.	0 3 37	16A	Do.	1 1 21
11B	Do.	2 2 29			
11C	Do.	4 1 7			
13	Ihalawewehenyaya	6 0 36			22 0 23

(Exclusive of the cart road passing through the lands.)

and bounded as follows: on the north by the village limit of Moragolla; on the east by the boundary limits of the Tissawa korale and the Yatikaha korale; on the south by the boundary limit of the Yatikaha korale, Kahatagahamulawatta (T. P. 340,078), Ihalawewa (tank and bund) to be declared the property of the Crown under the Waste Lands Ordinances, the cart road from Medagama, Ihalawewa (tank and bund) to be declared the property of the Crown under the Waste Lands Ordinances, Wewapaulawatta (T. P. 340,078), Wanehena (T. P. 339,391), Wewagawawatta (T. P. 339,391); on the west by the Gansabhawa road from Panikgama to Gorakagahakotuwa, Kadurugahamulawatta (T. P. 340,079).



Surveyor-General's Office,  
Colombo, August 28, 1922.

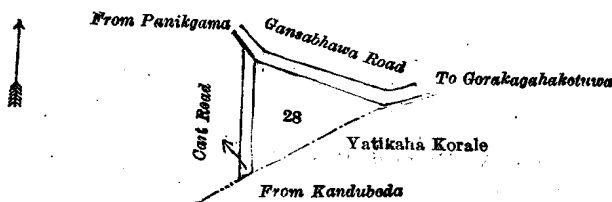
Scale of 4 Chains to an Inch.

C. H. VINCE,  
for Surveyor-General.

II.—Block survey preliminary plan 1,695.

Lot.	Name of Land.	Extent, A. R. P.
28	Kurunduwehenyaya	0 1 12

and bounded as follows: on the north by the Gansabhawa road from Panikgama to Gorakagahakotuwa; on the east by the Gansabhawa road from Panikgama to Gorakagahakotuwa, the boundary limit of the Yatikaha korale; on the south by the boundary limit of the Yatikaha korale; on the west by the cart road from Kanduboda to Panikgama.



Surveyor-General's Office,  
Colombo, August 28, 1922.

Scale of 4 Chains to an Inch.

C. H. VINCE,  
for Surveyor-General.

September 27, 1922.

N. A. HAMPTON,  
Special Officer.

## Kurunegala S. O. No. 3,303.

Order under Section 4, Sub-section (1), of "The Waste Lands Ordinances of 1897, 1899, 1900, and 1903,"  
declaring Land to be Crown Property.

In the matter of the lands commonly called or known as Helambagahamulahenyaya (reservation for bund), Galbadayayepitiyehena, &c., situate in the village of Udagama, in the Giratalane korale of the Dewameddi hatpattu of the Kurunegala District, in the North-Western Province, and of "The Waste Lands Ordinances of 1897, 1899, 1900, and 1903."

WHEREAS in pursuance of section 1 of the said Ordinances it was duly notified on the 3rd day of September, 1920, that if no claim to the lands commonly called or known as Helambagahamulahenyaya (reservation for bund), Galbadayayepitiyehena, &c., situate in the village of Udagama, in the Giratalane korale of the Dewameddi hatpattu of the Kurunegala District, in the North-Western Province, containing in extent 8 acres and 28 perches, and shown as lots 4, 3, 3B, and 14 in block survey preliminary plan 1,721 and in the annexed diagrams, was made to Harry Chambers Toller, Special Officer appointed under section 28 of the said Ordinances, within the period of three months from the date specified in such notice, such lands would be declared the property of the Crown, and dealt with on account of the Crown (*vide* Notice No. 7,593):

And whereas (1) Lanka Henayalage Sitta Vidane Henaya and (2) Lanka Henayalage Unga made claim to the above-mentioned lot 4; and whereas (3) Kawanna Muttusamy, (4) Karunanayaka Mudiyansele Punchirala, and (5) Samarappuli Henayalage Pini made claim to the above-mentioned lots 3 and 3B; and whereas (6) Samarappuli Henayalage Kiri Baiya and (7) ditto Sitti Ridi made claim to the above-mentioned lot 14; and whereas the said 1st and 2nd claimants entered into an agreement in writing dated the 2nd day of March, 1921, whereby in consideration of the Settlement Officer settling as private property outside the Waste Lands Ordinances 4 acres more or less of lot 3 of the notice and of the block survey preliminary plan 1,721, now shown as lot 3D on the same plan, they withdrew their claims to the above-mentioned lot 4 of this order; and whereas the said 3rd claimant entered into an agreement in writing dated the 2nd day of March, 1921, whereby in consideration of his being declared the purchaser of 5 acres more or less of lot 3 of the notice and of the block survey preliminary plan 1,721, now shown as lot 3A on the same plan, upon payment to the Settlement Officer, on the 2nd day of March, 1921, of a sum of Rupees One hundred and Twenty-five only (Rs. 125), he withdrew his claim to the above-mentioned lots 3 and 3B of this order; and whereas the said 4th claimant entered into an agreement in writing dated the 2nd day of March, 1921, whereby in consideration of the Settlement Officer settling as private property outside the Waste Lands Ordinances 4 acres more or less of lot 3 of the notice and of the block survey preliminary plan 1,721, now shown as lot 3C on the same plan, he withdrew his claim to the above-mentioned lots 3 and 3B of this order; and whereas the said 5th claimant entered into an agreement in writing dated the 2nd day of March, 1921, whereby in consideration of her being declared the purchaser of 5 acres more or less of lot 3 of the notice and of the block survey preliminary plan 1,721, now shown as lot 3C on the same plan, upon payment to the Government Agent at Kurunegala or to the Settlement Officer, on or before the 2nd day of June, 1921, of a sum of Rupees Seventy-five only (Rs. 75), she withdrew her claim to the above-mentioned lots 3 and 3B of this order; and whereas the said 6th and 7th claimants entered into an agreement in writing dated the 2nd day of March, 1921, whereby in consideration of the Settlement Officer settling as private property outside the Waste Lands Ordinances lots 1 and 16 of the notice and of the block survey preliminary plan 1,721, they withdrew their claims to the above-mentioned lot 14 of this order; I, Norman Albert Hampton, Special Officer appointed under section 28 of the said Ordinances, under and by virtue of the powers vested in me in that behalf by section 4 of the said Ordinances, do hereby on this 23rd day of August, 1922, order and declare, under section 4, sub-section (1), of the said Ordinances, that the said lands, as more fully described herein below, are the property of the Crown.

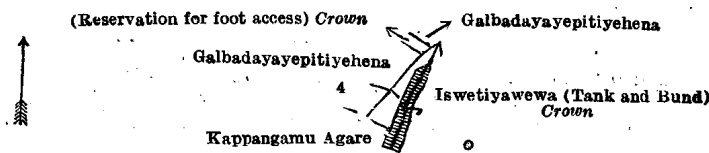
*Description of the Lands referred to.*

The following lots situated in the village of Udagama, in the Giratalane korale of the Dewameddi hatpattu of the Kurunegala District, in the North-Western Province, as described in the annexed diagrams:—

## I.—Block survey preliminary plan 1,721.

Lot.	Name of Land.	Extent, A. R. P.
4	Helambagahamulahenyaya (reservation for bund)	0 0 11

and bounded as follows: on the north by Galbadayayepitiyehena (private), the reservation for a foot access to be declared the property of the Crown under the Waste Lands Ordinances; Galbadayayepitiyehena sold to Samarappuli-henayalage Pini under the Waste Lands Ordinances; on the east by Iswetiawewa (tank and bund) to be declared the property of the Crown under the Waste Lands Ordinances; on the south by Kappangamuagare claimed by Lanka Henayalage Sitta Vidane and others; on the west by Galbadayayepitiyehena (private).



Surveyor-General's Office,  
Colombo, June 29, 1922.

Scale of 4 Chains to an Inch.

C. H. VINCE,  
for Surveyor-General

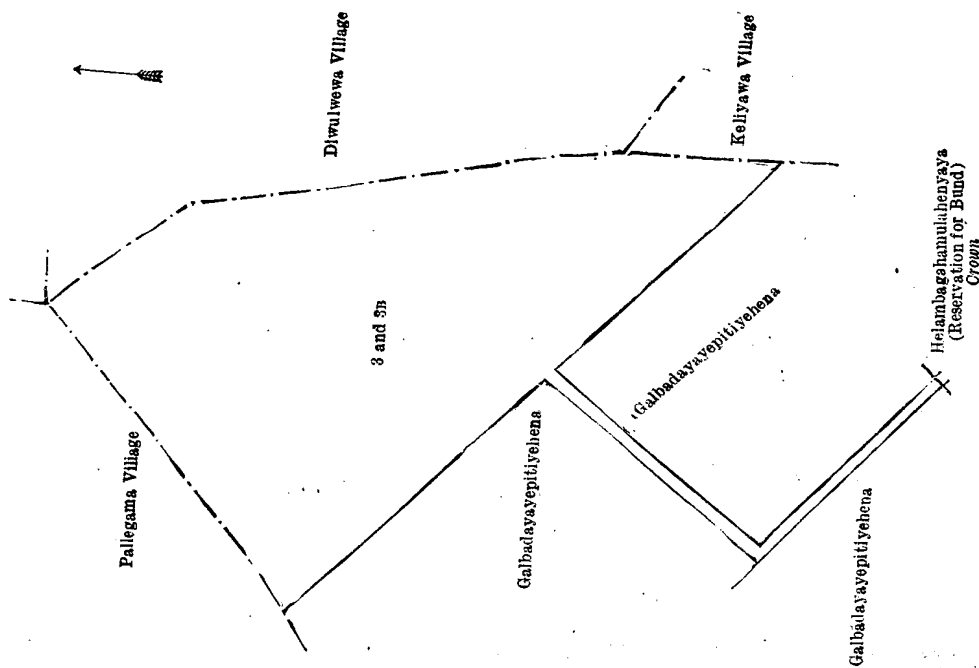
## II.—Block survey preliminary plan 1,721.

Lot.	Name of Land.	Extent, A. R. P.
3	Galbadayayepitiyehena	7 2 14
3B	Galbadayayepitiyehena (reservation for foot access)	0 0 36

7 3 10

and bounded as follows: on the north by the village limits of Pallegama and Diwulwewa; on the east by the village limits of Diwulwewa and Keliyawa, Galbadayayepitiyehena sold to Samarappuli Henayalage Pini under the Waste Lands Ordinances, Helambagahamulahenyaya (reservation for bund) to be declared the property of the Crown under the Waste Lands Ordinances; on the south by Helambagahamulahenyaya (reservation for bund) to be declared the property of the Crown under the Waste Lands Ordinances, Galbadayayepitiyehena (private); on the west by Galbadayayepitiyehena (private), Galbadayayepitiyehena sold to Kawanna Muttusamy under the Waste Lands Ordinances, the village limit of Pallegama.





Surveyor-General's Office,  
Colombo, June 29, 1922.

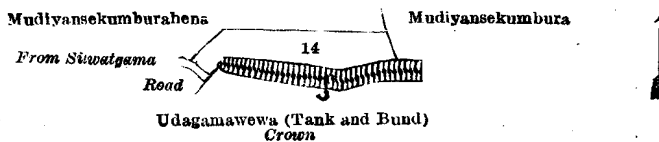
Scale of 4 Chains to an Inch.

C. H. VINCE,  
for Surveyor-General.

III.—Block survey preliminary plan 1,721..

Lot.	Name of Land.	Extent, A. R. P.
14	Mudiyansekumburahena (reservation for bund)	0 1 7

and bounded as follows: on the north by Mudiyansekumburahena (private); on the east by Mudiyansekumbura claimed by Samarappuli Henayalage Kiribaiya and others; on the south by Udagamawewa (tank and bund) to be declared the property of the Crown under the Waste Lands Ordinances; on the west by the road to Silwatgama, Mudiyansekumburahena (private).



Surveyor-General's Office,  
Colombo, June 29, 1922.

Scale of 4 Chains to an Inch.

C. H. VINCE,  
for Surveyor-General.

N. A. HAMPTON,  
Special Officer.

August 23, 1922.

Kurunegala S. O. No. 3,304.

Order under Section 2 of "The Waste Lands Ordinances of 1897, 1899, 1900, and 1903,"  
declaring Land to be Crown Property.

In the matter of the lands commonly called or known as Kendagollehena, Oyalangakele (reservation for the Deduru-oya), &c., situate in the village of Mipitiya, in the Mahagalboda Megoda korale of the Weudawili hatpattu of the Kurunegala District, in the North-Western Province, and of "The Waste Lands Ordinances of 1897, 1899, 1900, and 1903."

THE notice required by section 1 of "The Waste Lands Ordinances of 1897, 1899, 1900, and 1903," having been duly published in manner prescribed by that section in respect of the above-named lands (*vide* Notice No. 7,726), and no claim having been made to the said lands or to any interest therein within the period of three months from the date specified in the said notice, I, Norman Albert Hampton, Special Officer appointed under section 28 of the said Ordinances, under and by virtue of the powers vested in me in that behalf by section 2 of the said Ordinances, do hereby on this 28th day of September, 1922, order and declare that the said lands, as more fully described herein below, situate in the village of Mipitiya, in the Mahagalboda Megoda korale of the Weudawili hatpattu of the Kurunegala District, in the North-Western Province, and shown as lots 5, 1, 2, 9, 11, 12, 13, and 7 in preliminary plan 4,586 and in the annexed diagrams, and containing in extent 68 acres 1 rood and 8 perches, are the property of the Crown.

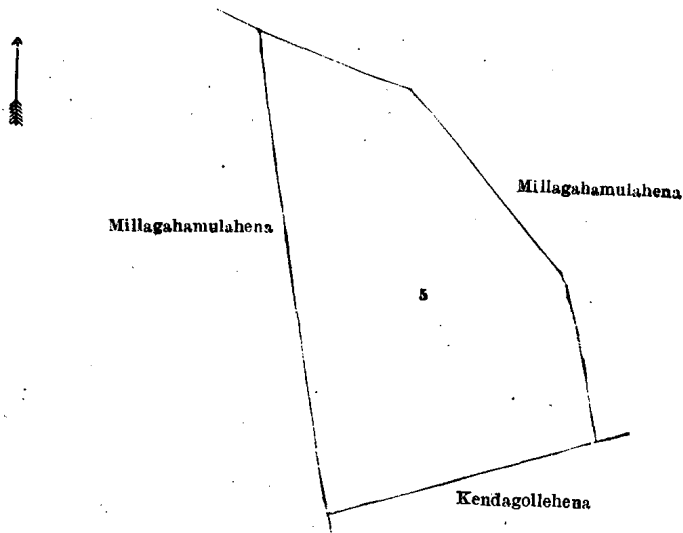
Description of the Lands referred to.

The following lots situate in the village of Mipitiya, in the Mahagalboda Megoda korale of the Weudawili hatpattu of the Kurunegala District, in the North-Western Province, as described in the annexed diagrams:—

I.—Preliminary plan 4,586.

Lot.	Name of Land.	Extent, A. R. P.
5	Kendagollehena	4 0 36

and bounded as follows: on the north and east by Millagahamulahena (land unclaimed by the Crown); on the south by Kendagollehena (land unclaimed by the Crown); on the west by Millagahamulahena sold to C. W. Palipane under the Waste Lands Ordinances.



Surveyor-General's Office,  
Colombo, August 29, 1922.

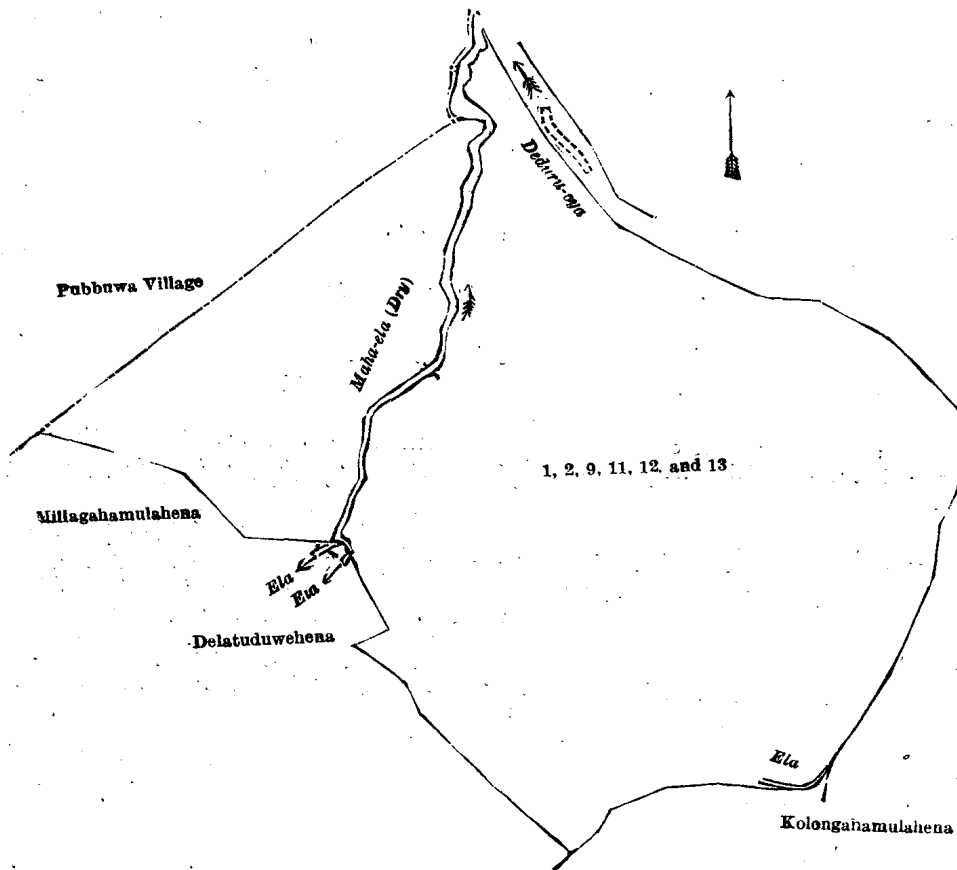
Scale of 4 Chains to an Inch.

C. H. VINCE,  
for Surveyor-General.

II.—Preliminary plan 4,586.

Lot.	Name of Land.	Extent, A. R. P.
1 ..	Oyalangakele (reservation for Deduru-oya)	.. 4 3 20
2 ..	Walhabarahena .. .. .	.. 13 1 7
9 ..	Delatuduwehena .. .. .	.. 15 0 27
11 ..	Elapitakongahamulahena.. .. .	.. 2 3 14
12 ..	Do. .. .. .	.. 17 0 23
13 ..	Oyalangakele (reservation for Deduru-oya)	.. 9 1 12
(Exclusive of Maha-ela passing through the land.)		62 2 23

and bounded as follows : on the north by the village limit of Pubbuwa, the Deduru-oya ; on the east by the Deduru-oya ; on the south by Kolongahamulahena claimed by W. M. Abdul Rahiman, Delatuduwehena (land unclaimed by the Crown); on the west by Delatuduwehena (land unclaimed by the Crown), Millagahamulahena (land unclaimed by the Crown), the village of Pubbuwa.



Surveyor-General's Office,  
Colombo, September 28, 1920.

Scale of 8 Chains to an Inch.

F. J. SALMON,  
for Acting Surveyor-General.

## III.—Preliminary plan 4,586.

Lot.	Name of Land.	Extent, A. R. P.
7	Nikaweratiyahena	1 1 29

and bounded as follows: on the north by Kendagollehena (land unclaimed by the Crown); on the east by Kadurugahakumbura (land unclaimed by the Crown); on the south by Kadurugahakumburapillewa claimed by S. B. Y. Banda, Damunugahamulahena claimed by Kaluhamy Vidanege Appuhamy and others; on the west by Kendagollahena (land unclaimed by the Crown).



Surveyor-General's Office,  
Colombo, September 28, 1920.

Scale of 4 Chains to an Inch.

F. J. SALMON,  
for Acting Surveyor-General.

September 28, 1922.

N. A. HAMPTON,  
Special Officer.

## Kurunegala S. O. No. 3,305.

## Order under Section 4, Sub-section (1), of "The Waste Lands Ordinances of 1897, 1899, 1900, and 1903."

In the matter of the lands commonly called or known as Nugagahamulahenyaya and Bogahamulahenyaya, situate in the village of Karawilahena, in the Giratalane korale of the Dewamedhi hatpattu of the Kurunegala District, in the North-Western Province, and of "The Waste Lands Ordinances of 1897, 1899, 1900, and 1903."

WHEREAS in pursuance of section 1 of the said Ordinances it was duly declared and notified on the 7th day of October, 1921, that if no claim to the lands commonly called or known as Nugagahamulahenyaya and Bogahamulahenyaya, situate in the village of Karawilahena, in the Giratalane korale of the Dewamedhi hatpattu of the Kurunegala District, in the North-Western Province, containing in extent 43 acres 3 roods and 8 perches, and shown as lots 1 and 6 in block survey preliminary plan 1,811 and in the annexed diagram, was made to Norman Albert Hampton, Special Officer appointed under section 28 of the said Ordinances, within the period of three months from the date specified in the said notice, such lands would be declared the property of the Crown, and dealt with on account of the Crown (*vide* Notice No. 7,969):

And whereas Pattiya Patirennahelage Alwis Peiris Appuhamy made claim thereto, and I, Norman Albert Hampton, Special Officer appointed under section 28 of the said Ordinances, made due inquiry into such claim, and whereas the said claimant and I, with the consent of His Excellency the Governor, came to an agreement in writing dated the 16th day of May, 1922, concerning the said lands, under section 4, sub-section (1), of the said Ordinances, whereby it was agreed that the said claimant should be declared the purchaser of the said lands upon payment, on or before the 16th day of August, 1922, to the Government Agent at Kurunegala or to the Settlement Officer, of a sum of Rupees Seven hundred and Eighty-nine only (Rs. 789), as the purchase amount of the said lands, and whereas the said amount has been duly paid by the said claimant, he is hereby, in pursuance of the agreement aforementioned, declared to be the purchaser of the said lands, as more fully described herein below.

## Description of the Lands referred to.

The following lots situate in the village of Karawilahena, in the Giratalane korale of the Dewamedhi hatpattu of the Kurunegala District, in the North-Western Province, as described in the annexed diagram:—

## Block survey preliminary plan 1,811.

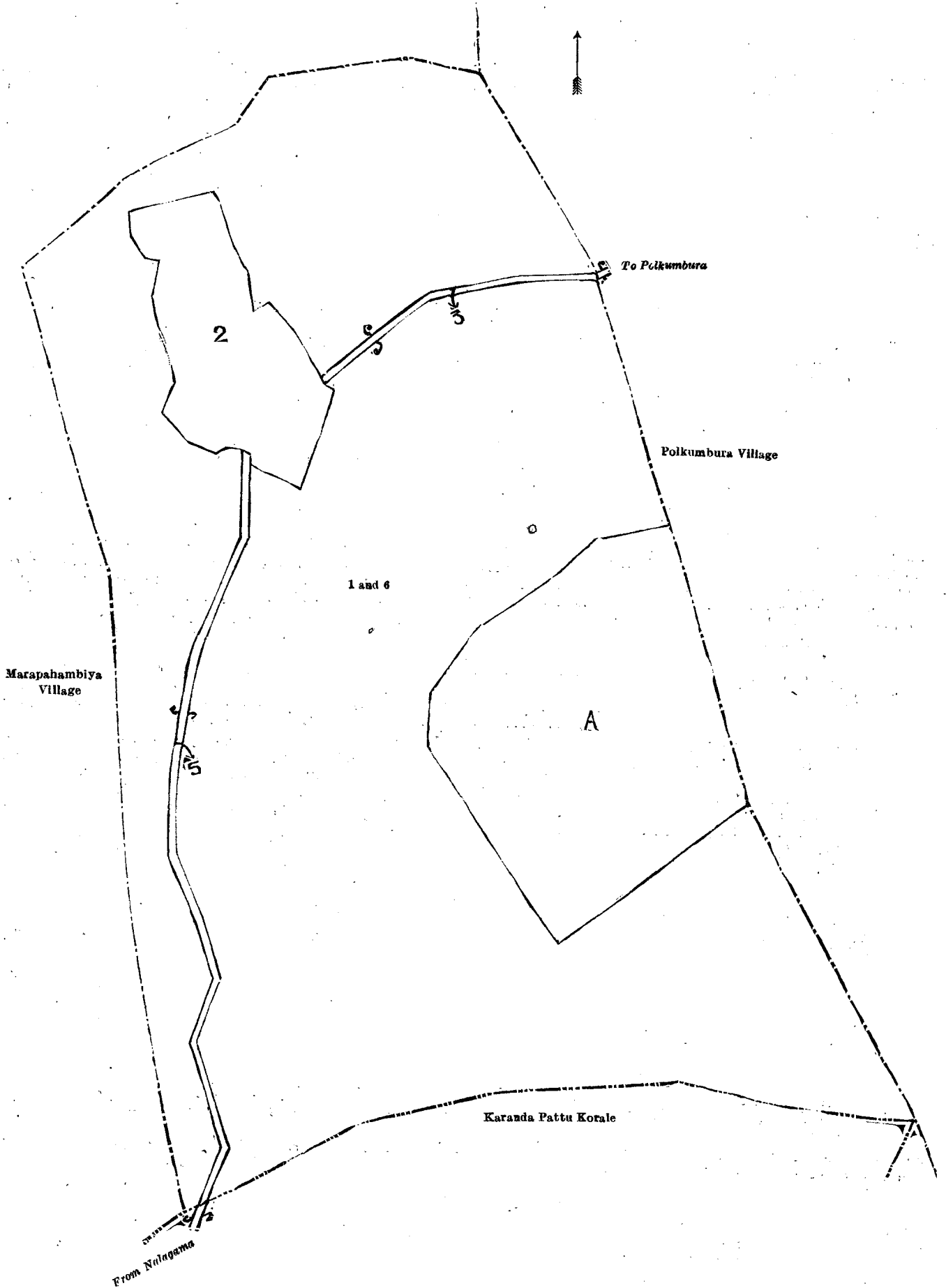
Lot.	Name of Land.	Extent, A. R. P.
1	Nugagahamulahenyaya	14 1 26
6	Bogahamulahenyaya	29 1 22
		43 3 8

and bounded as follows: on the north by the village limits of Marapahambiya and Polkumbura; on the east by the village limit of Polkumbura; on the south by the boundary of the Karanda pattu korale; on the west by the village limit of Marapahambiya.

NOTE.—The following lots lying within the above-mentioned boundaries are excluded from this order, and their aggregate acreage of 10 acres 3 roods and 25 perches is not included in the acreage of 43 acres 3 roods and 8 perches given above:—

## Block survey preliminary plan 1,811.

Lot.	Name of Land.	Extent, A. R. P.
2	Nugagahamulakumbura	2 3 24
3	Footpath (path to conform with reservation)	0 0 28
A 4	Bogahamulahena	0 1 32
A 7	Ihalawewa and Pahalawewa (tank and bund)	6 3 24
5	Footpath (part to conform with reservation)	0 1 37
		10 3 25



Surveyor-General's Office,  
Colombo, August 22, 1922.

Scale of 4 Chains to an Inch.

September 26, 1922.

N. A. HAMPTON,  
Special Officer.

C. H. VINCE,  
for Surveyor-General.

## Kurunegala S. O. No. 3,306.

Order under Section 4, Sub-section (1), of "The Waste Lands Ordinances of 1897, 1899, 1900, and 1903,"  
declaring Land to be Crown Property.

In the matter of the lands commonly called or known as a footpath (path to conform with reservation), Bogahamulahena, &c., situate in the village of Karawilahena, in the Giratalane korale of the Dewamedhi hatpattu of the Kurunegala District, in the North-Western Province, and of "The Waste Lands Ordinances of 1897, 1899, 1900, and 1903."

WHEREAS in pursuance of section 1 of the said Ordinances it was duly notified on the 7th day of October, 1921, that if no claim to the lands commonly called or known as a footpath (path to conform with reservation), Bogahamulahena, &c., situate in the village of Karawilahena, in the Giratalane korale of the Dewamedhi hatpattu of the Kurunegala District, in the North-Western Province, containing in extent 8 acres and 1 perch, and shown as lots 3, 4, 7, and 5 in block survey preliminary plan 1,811 and in the annexed diagrams, was made to Norman Albert Hampton, Special Officer appointed under section 28 of the said Ordinances, within the period of three months from the date specified in such notice, such lands would be declared the property of the Crown, and dealt with on account of the Crown (*vide* Notice No. 7,969):

And whereas Pattiya Patirennahelage Alwis Peiris Appuhamy made claim thereto, and whereas the said claimant entered into an agreement in writing dated the 16th day of May, 1922, whereby in consideration of his being declared the purchaser of lots 1 and 6 of the notice and of the block survey preliminary plan 1,811, upon payment to the Government Agent at Kurunegala or to the Settlement Officer, on or before the 16th day of August, 1922, of a sum of Rupees Seven hundred and Eighty-nine only (Rs. 789), he withdrew his claim to the above-mentioned lots 3, 4, 7, and 5 of this order; I, Norman Albert Hampton, the aforesaid Special Officer, under and by virtue of the powers vested in me in that behalf by section 4 of the said Ordinances, do hereby on this 26th day of September, 1922, order and declare, under section 4, sub-section (1), of the said Ordinances, that the said lands, as more fully described herein below, are the property of the Crown.

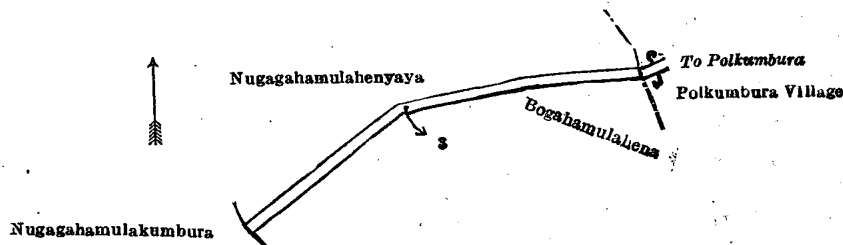
*Description of the Lands referred to.*

The following lots situate in the village of Karawilahena, in the Giratalane korale of the Dewamedhi hatpattu of the Kurunegala District, in the North-Western Province, as described in the annexed diagrams:—

## I.—Block survey preliminary plan 1,811.

Lot.	Name of Land.	Extent, A. R. P.
3	Footpath (path to conform with reservation)	0 0 28

and bounded as follows: on the north by Nugagahamulahenyaya sold to Pattiya Patirennahelage Alwis Peiris Appuhamy under the Waste Lands Ordinances; on the east by the village limit of Polkumbura; on the south by Bogahamulahenyaya sold to Pattiya Patirennahelage Alwis Peiris Appuhamy under the Waste Lands Ordinances; on the west by Nugagahamulakumbura claimed by Pattiya Patirennahelage Alwis Peiris Appuhamy, Nugagahamulahenyaya sold to Pattiya Patirennahelage Alwis Peiris Appuhamy under the Waste Lands Ordinances.



Surveyor-General's Office,  
Colombo, August 22, 1922.

Scale of 4 Chains to an Inch.

C. H. VINCE,  
for Surveyor-General.

## II.—Block survey preliminary plan 1,811.

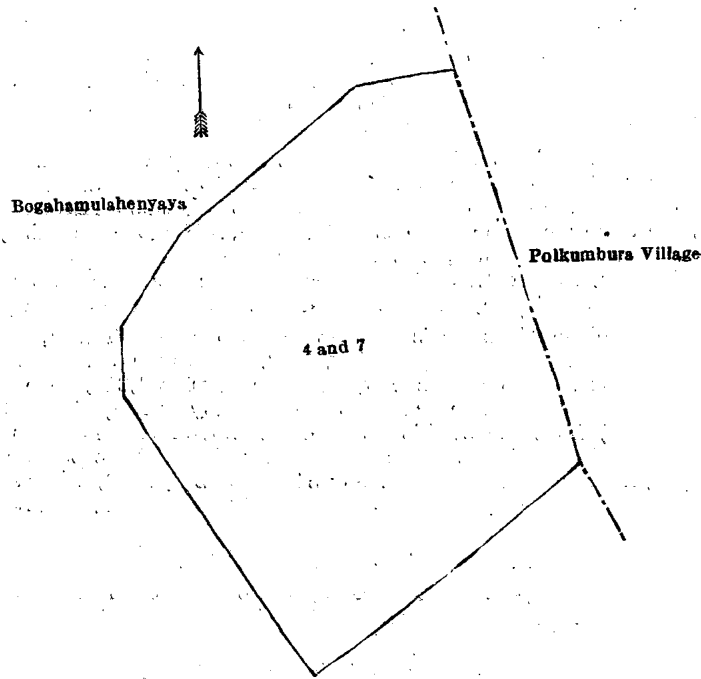
Lot.	Name of Land.	Extent, A. R. P.
4	Bogahamulahena	0 1 32
7	Ihalawewa and Pahalawewa (tank and bund)	6 3 24
		7 1 16

and bounded as follows: on the north by Bogahamulahenyaya sold to Pattiya Patirennahelage Alwis Peiris Appuhamy under the Waste Lands Ordinances, the village limit of Polkumbura; on the east by the village limit of Polkumbura, Bogahamulahenyaya sold to Pattiya Patirennahelage Alwis Peiris Appuhamy under the Waste Lands Ordinances; on the south and west by Bogahamulahenyaya sold to Pattiya Patirennahelage Alwis Peiris Appuhamy under the Waste Lands Ordinances.

[For Diagram see page 1640.]

## III.—Block survey preliminary plan 1,811.

Lot.	Name of Land.	Extent, A. R. P.
5	Footpath (path to conform with reservation)	0 1 37

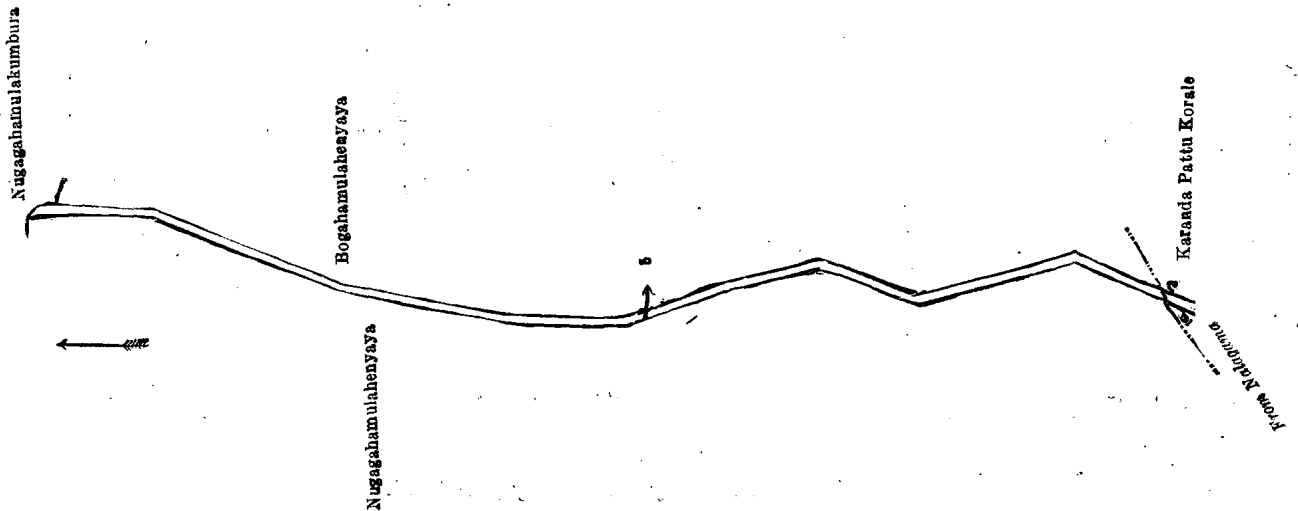


Surveyor-General's Office,  
Colombo, August 22, 1922.

Scale of 4 Chains to an Inch.

C. H. VINCE,  
for Surveyor-General.

and bounded as follows : on the north by Nugagahamulakumbura claimed by Pattiya Patirennahelage Alwis Peiris Appuhamy ; on the east by Nugagahamulakumbura claimed by Pattiya Patirennahelage Alwis Peiris Appuhamy, Bogahamulahenyaya sold to Pattiya Patirennahelage Alwis Peiris Appuhamy under the Waste Lands Ordinances ; on the south by the boundary of the Karanda pattu korale ; on the west by Nugagahamulahenyaya sold to Pattiya Patirennahelage Alwis Peiris Appuhamy under the Waste Lands Ordinances.



Surveyor-General's Office,  
Colombo, August 22, 1922.

Scale of 4 Chains to an Inch.

C. H. VINCE,  
for Surveyor-General.

September 26, 1922. N. A. HAMPTON,  
Special Officer.

**Kurunegala S. O. No. 3,307.**

**Order under Section 2 of "The Waste Lands Ordinances of 1897, 1899, 1900, and 1903," declaring Land to be Crown Property.**

In the matter of the lands commonly called or known as Dangahamulahenyaya, Lolugahamulahena, Indihena, &c., situate in the village of Radawagama, in the Divigandahaye korale of the Hiriya hatpattu of the Kurunegala District, in the North-Western Province, and of "The Waste Lands Ordinances of 1897, 1899, 1900, and 1903."

THE notice required by section 1 of "The Waste Lands Ordinances of 1897, 1899, 1900, and 1903," having been duly published in manner prescribed by that section in respect of the above-named lands (*vide* Notice No. 8,113), and no claim having been made to the said lands or to any interest therein within the period of three months from the date specified in the said notice, I, Walter Terence Stace, Special Officer appointed under section 28 of the said Ordinances, under and by virtue of the powers vested in me in that behalf by section 2 of the said Ordinances, do hereby on this 5th day of October, 1922, order and declare that the said lands, as more fully described herein below, situate in the village of Radawagama, in the Divigandahaye korale of the Hiriya hatpattu of the Kurunegala District, in the North-Western Province, and shown as lots 1, 2, 3, 5, 7, 8, 9, 17, 18, 19, 20, 21, 25, 27, 28, 29, 30, 32, 33, 34, 35, 36, 38, 39, 40, 41, 42, and 43 in block survey preliminary plan 1,862 and in the annexed diagram, and containing in extent 101 acres 3 roods and 22 perches, are the property of the Crown.

*Description of the Lands referred to.*

The following lots situated in the village of Radawagama, in the Divigandahaye korale of the Hiriyala hatpattu of the Kurunegala District, in the North-Western Province, as described in the annexed diagram :—

## Block survey preliminary plan 1,862.

Lot.	Name of Land.	Extent, A. R. P.	Lot.	Name of Land.	Extent, A. R. P.
1	Dangahamulahenyaya, Lolugahamulaha-	10 0 35	29	Reservation for channel	0 0 8
2	hena ..	3 1 9	30	Ambagahamulahena (reservation for tank bund) ..	0 0 17
3	Indihena ..	2 0 15	32	Alutwewa (tank and bund) ..	8 0 11
5	Mahawewahatigomuwa ..	0 0 9	33	Alutwewaihalahena, Galhena, Galagawahena ..	14 0 9
7	Ela (stream) ..	0 0 8	34	Galhena (metal quarry) ..	0 3 28
8	Do. ..	0 1 0	35	Gampara (road and reservation) ..	0 1 24
9	Lolugahamulahena (reservation for tank bund) ..	0 0 2	36	Galagawahena ..	3 0 28
17	Horow-ela ..	0 2 20	38	Jawanagala ..	5 1 1
18	Dangala <i>alias</i> Meegahamulawatta ..	0 1 39	39	Galagawahena ..	5 2 8
19	Gampara (road and reservation) ..	20 1 7	40	Gampara (road and reservation) ..	0 0 27
20	Katuhena ..	0 1 26	41	Main road and reservation (half) ..	0 3 18
21	Minipittaniya (cemetery) ..	0 0 33	42	Do. ..	1 1 28
25	Approach road to cemetery ..	0 1 38	43	Kappitiyaya <i>alias</i> Muketayaya ..	21 0 37
26	Kotuwehena <i>alias</i> Nugagahamulahena ..	2 0 13			
27	Gedaragawawewa (tank and bund) ..	0 0 4			
28	Horow-ela (irrigation channel) ..				101 3 22

and bounded as follows : on the north and east by the village limit of Hatigamuwa ; on the south by part of main road from Polpitiyagama to Maho, the village limit of Pimburuwellegama ; on the west by the boundary of the Pahalawisideke korale of the Wann hatpattu (the village limits of Kattambuwwa and Konwewa).

NOTE.—The following lots lying within the above-mentioned boundaries are excluded from this order, and their aggregate acreage of 16 acres 1 rood and 26 perches is not included in the acreage of 101 acres 3 roods and 22 perches given above :—

## Block survey preliminary plan 1,862.

Lot.	Name of Land.	Extent, A. R. P.	Lot.	Name of Land.	Extent, A. R. P.
A 4	Dambagahakamata (threshing-floor)	0 0 11	A 26	Siyambalagahamulawatta <i>alias</i> Ambagahamulawatta ..	0 1 13
A 6	Kekulankumbura <i>alias</i> Diyagilma ..	10 1 9	A 31	Siyambalagahamulakamata (threshing-floor) ..	0 0 21
A 10	Wewaboda-aswedduma ..	0 2 32	B 22	Galapaulawatta ..	0 1 25
A 11	Helambagahakumbura ..	0 3 33	B 23	Do. ..	0 1 34
A 12	Welkotuwa <i>alias</i> Gederawela ..	0 1 23	B 24	Do. and Ambagahamulawatta ..	0 1 24
A 13	Hitinagederawatta <i>alias</i> Meegahamulawatta ..	0 0 21	37	Wewaihalawatta, Galapaulawatta ..	0 0 24
A 14	Hitinagederawatta ..	1 2 27			
A 15	Kadurugahamulawatta <i>alias</i> Vidanahenayalagegederawatta ..	0 0 24			
A 16	Nitulagahamulawatta <i>alias</i> Ambagahamulawatta ..	0 0 25			16 1 26

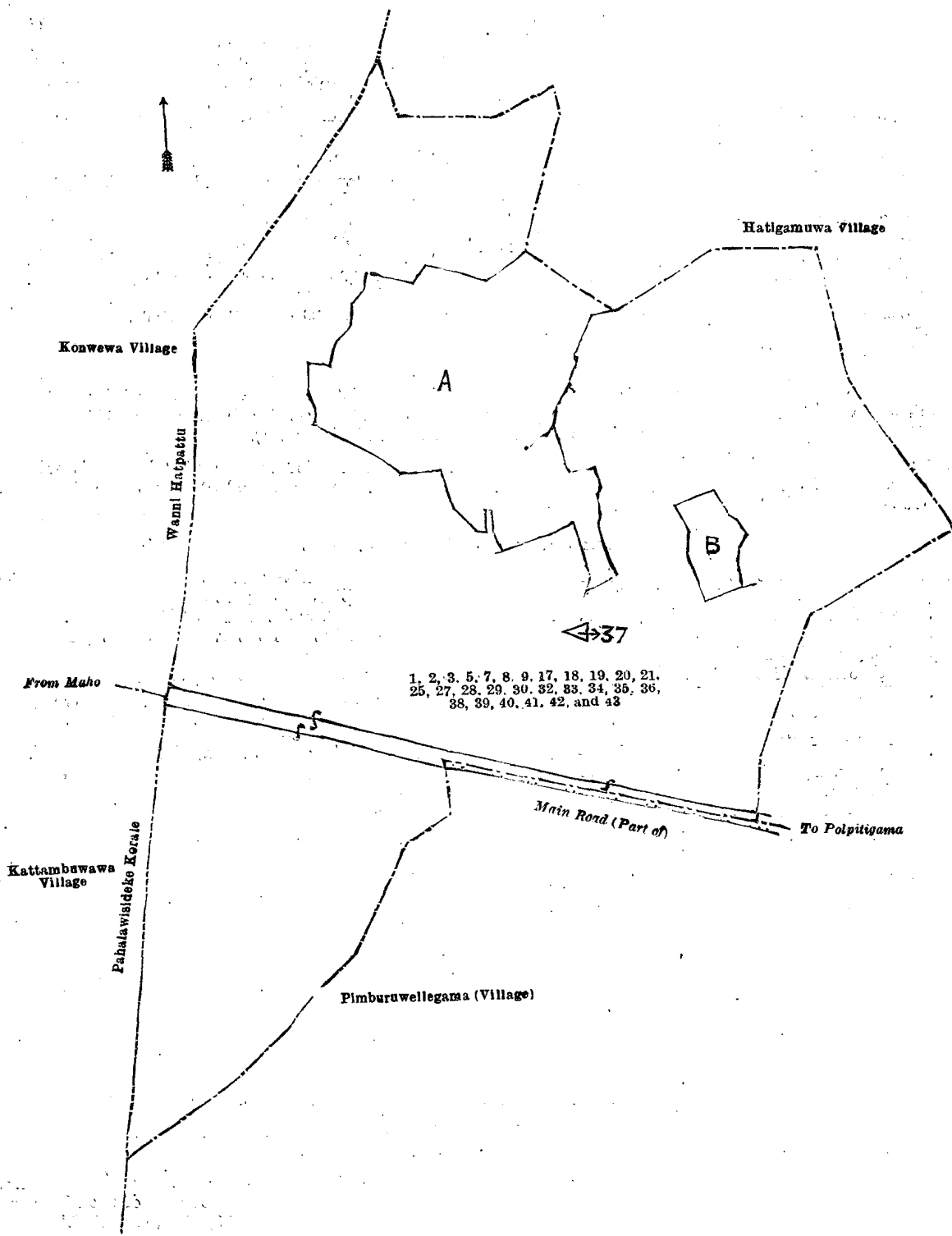
[For Diagram see page 1642.]

## Anuradhapura S. O. No. 1,118.

## Order under Section 2 of "The Waste Lands Ordinances of 1897, 1899, 1900, and 1903," declaring Land to be Crown Property.

In the matter of the lands commonly called or known as Siyambalagasyaya, Kahagallagamawewaihalahenyaya, &c., situate in the village of Periyakulama, in the Pahala Kelegam tulana of the Kalagam korale north of the Kalagam palata, in the North-Central Province, and of "The Waste Lands Ordinances of 1897, 1899, 1900, and 1903."

THE notice required by section 1 of "The Waste Lands Ordinances of 1897, 1899, 1900, and 1903," having been duly published in manner prescribed by that section in respect of the above-named lands (*vide* Notice No. 8,097), and no claim having been made to the said lands or to any interest therein within the period of three months from the date specified in the said notice, I, Harry Chambers Toller, Special Officer appointed under section 28 of the said Ordinances, under and by virtue of the powers vested in me in that behalf by section 2 of the said Ordinances, do hereby on this 23rd day of September, 1922, order and declare that the said lands, as more fully described herein below, situate in the village of Periyakulama, in the Pahala Kelegam tulana of the Kalagam korale north of the Kalagam palata, in the North-Central Province, and shown as lots 1, 2, 3, 4, 5, 6, 7, 10, 11, 12, 13, 15, 17, 19, 20, 21, 29, 31, 32, 33, 34, 35, 36, 37, 38, 39, 40, 41, 42, 43, 44, 45, 46, 49, 50, 52, 54, 56, 58, 59, 60, 63, 70, 72, 75, 78, 80, 82, 83, 84, 86, 87, 90, 91, 92, 94, 95, 96, 97, 98, 99, 100, 101, 102, 103, 104, 105, 106, 107, 108, 109, 110, 111, 112, and 113 in block survey preliminary plan 813 and in the annexed diagram, and containing in extent 1,558 acres and 31 perches, are the property of the Crown.



Surveyor-General's Office,  
Colombo, May 5, 1922.

Scale of 8 Chains to an Inch.

C. H. VINCE,  
for Surveyor-General.

October 5, 1922.

W. T. STACE,  
Special Officer.



## Description of the Lands referred to.

The following lots situate in the village of Periyakulama, in the Pahala Kelegam tulana of the Kalagam korale north of the Kalagam palata, in the North-Central Province, as described in the annexed diagram :—

## Block survey preliminary plan 813.

Lot.	Name of Land.	Extent, A. R. P.	Lot.	Name of Land.	Extent, A. R. P.
1 ..	Siyambalagasyaya, Kahagallagama-wewaihalahenyaya, and Kahagallagama-wanehena ..	65 2 36	59 ..	Cart track ..	0 1 19
2 ..	Kahagallagama-ela (stream) ..	0 2 16	60 ..	Wanelemegodahena ..	0 0 39
3 ..	Kahagallagamawewa (tank and bund) ..	15 2 28	63 ..	Wekandapaulapitiya (reservation for tank bund) ..	7 0 21
4 ..	Wekandapaulahena (reservation for tank bund) ..	3 0 18	70 ..	Path ..	0 0 2
5 ..	Path ..	0 0 10	72 ..	Ela ..	0 1 16
6 ..	Siyambalagasyayamukalana, Welapaulamukalana, and Elahabadamukalana ..	74 1 5	75 ..	Tisbamba ..	2 1 22
7 ..	Periyakulama-ela (part of) ..	1 1 12	78 ..	Elagawakele, Meegaha-accarehena, Gederagawa-accarekele, Hengobageihita-accarehena (reservation for ela) ..	2 1 33
10 ..	Kadawala-ela ..	0 0 26	80 ..	Kumbukwala-allapuaccarekele (reservation for ela) ..	0 3 17
11 ..	Wekandapaulahena ..	1 2 21	82 ..	Hengobageaccaremukalana (reservation for ela) ..	1 3 37
12 ..	Path ..	0 0 7	83 ..	Kumbuk-ela ..	1 2 25
13 ..	Wekandapaulahena, Medabagehena, Walahawetunawalayaya, Ihatakele, Helambawalayaya, Siyambalagasyaya, Kekirihena, Siyambalagasyaya ..	130 3 25	84 ..	Elagawahena, Hengobageaccaremukalana (reservation for ela) ..	3 0 35
15 ..	Elahabadakelemukalana (reservation for ela) ..	1 1 29	86 ..	Nambadawelemukalana (reservation for ela) ..	0 1 36
17 ..	Welamedela-ela ..	0 2 29	87 ..	Elagawakele, Nambadawalehena (reservation for ela) ..	0 2 21
19 ..	Periyakulama-ela ..	3 1 30	90 ..	Nambadawalamukalana ..	10 2 26
20 ..	Elagawahena and Elagawakatupota ..	34 2 5	91 ..	Path ..	0 0 9
21 ..	Kumburuihitanagenairapantiya ..	8 0 15	92 ..	Nambadawalamukalana ..	10 1 4
29 ..	Welamedela-ela ..	0 2 9	93 ..	Not used ..	—
31 ..	Medabagehena ..	0 1 30	94 ..	Nambadawalamukalana ..	0 1 16
32 ..	Horow-ela ..	0 0 18	95 ..	Ela ..	0 0 8
33 ..	Do. ..	1 0 35	96 ..	Nambadawalamukalana ..	0 3 32
34 ..	Path ..	0 1 4	97 ..	Hathyaya-ela ..	0 0 22
35 ..	Walahawetunawalayaya, Medabagehena, Kahagallagamawewihalahenyaya, Siyambalagahahena ..	190 2 26	98 ..	Helambalagahayaya, Galpothehena, Siyambalagasipitiyehena, and Hathyaya ..	184 1 12
36 ..	Main road ..	6 1 19	99 ..	Periyakulamewewa (tank and bund) ..	298 0 19
37 ..	Galwetiya-mukalana, Avariya-gahamulagalgemukalana ..	96 0 25	100 ..	Rambawalahena, Ranawarayaya, Kolongasyaya ..	27 3 3
38 ..	Mukalanhena ..	8 1 14	101 ..	Gilmepaulawatta ..	3 0 16
39 ..	Path ..	0 0 2	102 ..	Helambawaleyaya, Kiriyagahahena, Mylagahahena, and Illipattawalayaya ..	70 1 24
40 ..	Cart track ..	1 0 6	103 ..	Main road (part of) ..	0 1 16
41 ..	Galwetiya-mukalana, Avariya-gahamulagalgemukalana ..	98 3 39	104 ..	Cart track ..	0 1 34
42 ..	Path ..	0 0 21	105 ..	Galahitawapuhena, Kirikonelehena, and Dambagahalanda ..	16 2 14
43 ..	Galahitawapuhena, Huriyagahayaya, Kirikonellehena, Nugagahamulahena, Palugahayaya ..	64 0 34	106 ..	Galwetiye-ela ..	1 1 11
44 ..	Kumburuihitahena (channel reservation) ..	0 1 34	107 ..	Minipitiya (cemetery) ..	0 2 2
45 ..	Path ..	0 0 2	108 ..	Path (approach road to cemetery) ..	0 0 13
46 ..	Kumburuihitahena (channel reservation) ..	2 2 10	109 ..	Galwetiya-mukalana ..	8 0 19
49 ..	Dambagahalanda, Kirikonelehena ..	3 0 13	110 ..	Path ..	0 0 16
50 ..	Wan-ela ..	0 2 23	111 ..	Galwetiya-mukalana, Avariya-gahamulagalgemukalana, Palugollagodawalemukalana ..	64 0 2
52 ..	Mailagahahena, Wanelemegodahena ..	17 2 24	112 ..	Path ..	0 0 2
54 ..	Path ..	0 0 4	113 ..	Path ..	0 0 6
56 ..	Nitulgahapaluwatta ..	0 0 18			
58 ..	Tisbamba ..	3 3 20			1,558 0 31

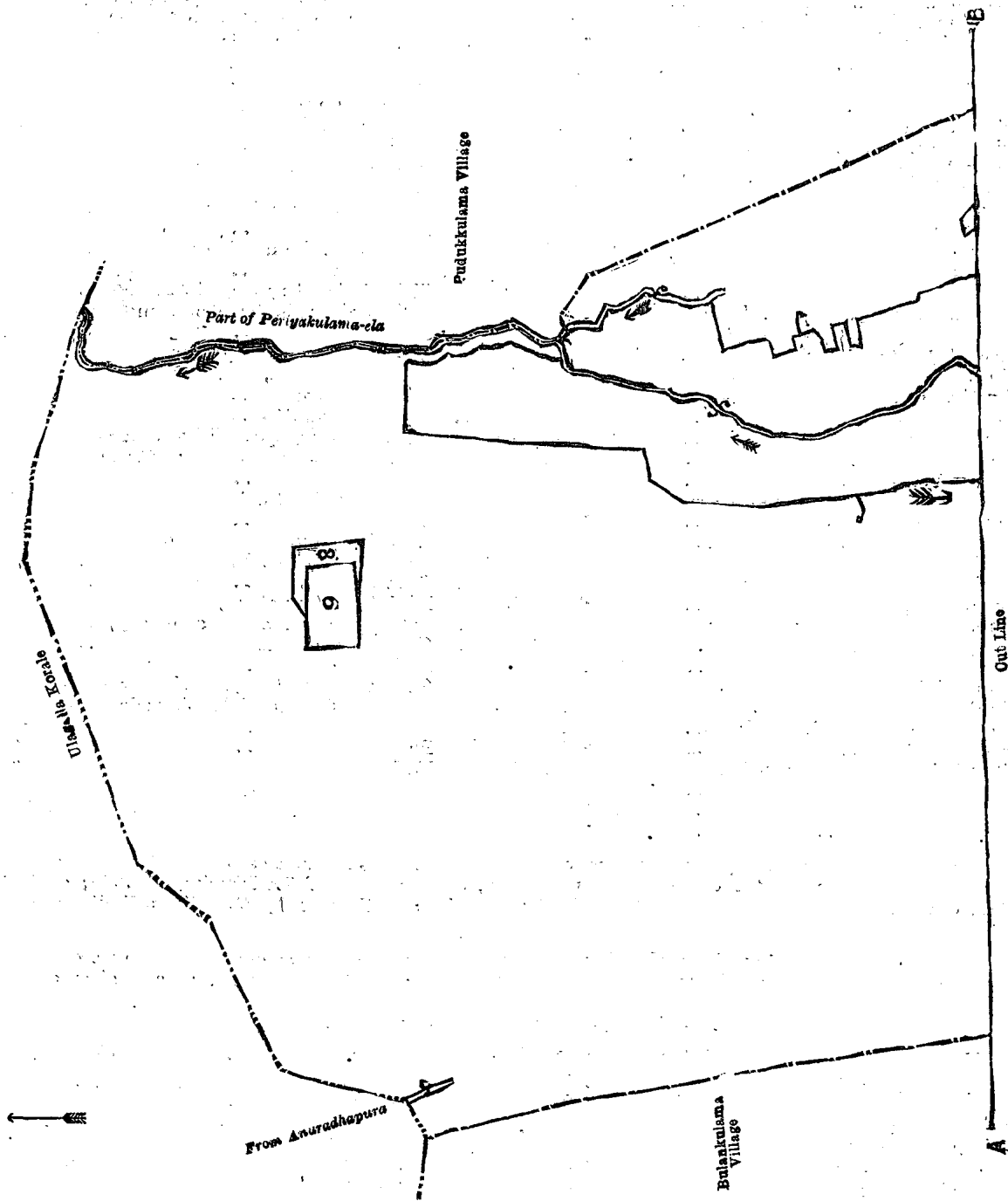
and bounded as follows : on the north by the boundary of the Ulagalla korale ; on the east by part of Periyakulama-ela (the village limit of Pudukkulama), the village of Pudukkulama, the boundary of the Maminiya korale ; on the south by the boundary of the Maminiya korale, the village limit of Ittikattiya ; on the west by the village limits of Vendarankulama and Bulankulama.

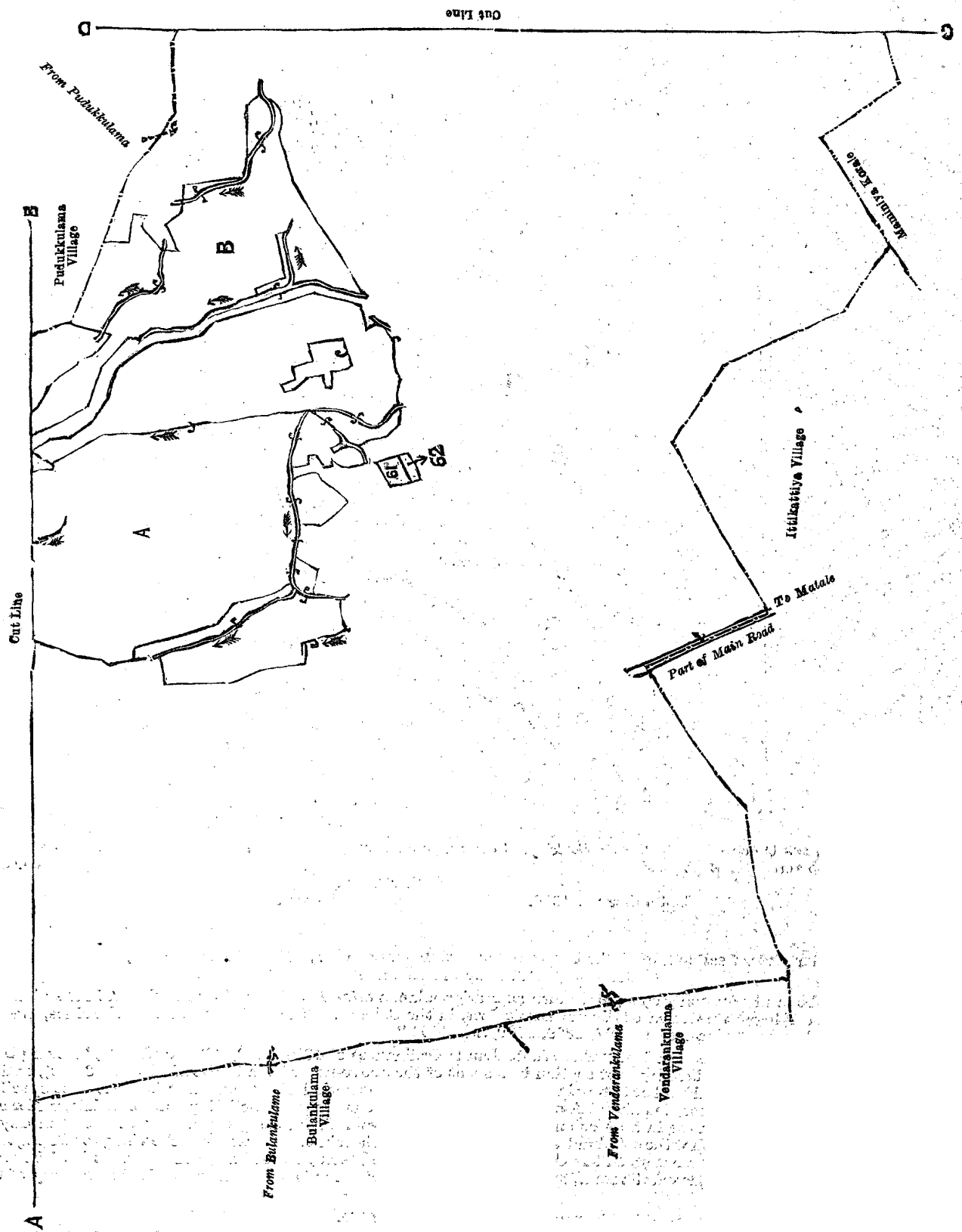
NOTE.—The following lots lying within the above-mentioned boundaries are excluded from this order, and their aggregate acreage of 239 acres and 1 perch is not included in the acreage of 1,558 acres and 31 perches given above :—

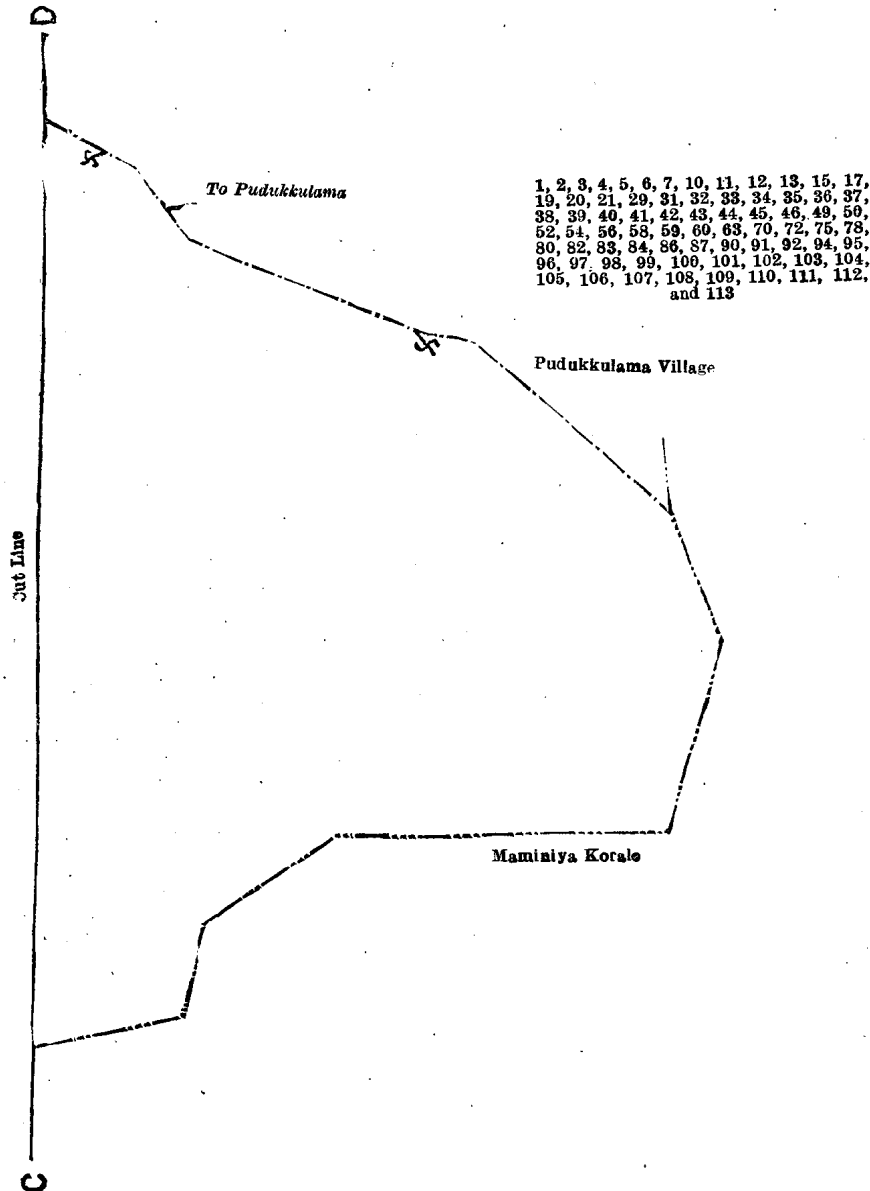
## Block survey preliminary plan 813.

Lot.	Name of Land.	Extent, A. R. P.	Lot.	Name of Land.	Extent, A. R. P.
8 ..	Kahagallagamawewewedibima ..	1 2 27	A 22 ..	Dangahakamata (threshing-floor) ..	0 1 6
9 ..	Kahagallagamawewa (T. P. 222,913) ..	3 3 24	A 23 ..	Puranawela ..	95 0 31
A 14 ..	Diganwala-accare (T. Ps. 257,759, 263,223, and 265,338) ..	23 3 0	24 ..	Not used ..	—
A 16 ..	Weehenkatuwa-accare ..	8 2 11	25 ..	Not used ..	—
A 18 ..	Weehenkatuwanomileidama ..	4 2 29	26 ..	Not used ..	—
			27 ..	Not used ..	—

Lot.	Name of Land.	Extent, A.	R.	P.	Lot.	Name of Land.	Extent, A.	R.	P.
28	Not used				A 77	Gedera-we-accare, Meegahawatta,			
A 30	Medabageharunpot-accare (T. P. 249,552)	6	0	35		Veheragawa-accare, Hengobage-ihita-accare, T.Ps. 319,933, 319,934, 23,667, 318,921, 320,854, 282,007, 239,668, 282,005, 257,761, and 282,006	25	0	33
A 47	Aswedduma	10	1	34	B 79	Wekandapaulapolwatta (reservation for ela)	1	1	4
A 48	Kumburaihitahena	0	1	20	B 81	Kumbukwala-accarewedibima	0	0	31
A 51	Mailagahaweledibima	0	3	8	B 85	Damane-accare, Accaradahaya, Kumbukwala-accare, Kumbukwala-allapaua-accare, Wekandapaulapolwatta, Meegahawatta, Ihita-accare mukalana (T. Ps. 320,039, 258,085, 335,642, 335,643, 320,039, 258,085, 208,929, 230,968, 249,319, 170,496, 208,929, 230,968, 258,086, 217,707, 232,494, and 318,861	37	1	16
A 53	Dambagahawatta	2	1	15					
A 55	Nomileidama	0	0	34					
A 57	Gangoda	0	2	24					
61	Meegahawatta	0	3	29					
62	Do.	0	1	23					
A 64	Pansalawatta	0	2	34					
A 65	Do.	1	1	33					
A 66	Pansalewela	0	2	35					
A 67	Do.	2	0	5					
A 68	Gangoda	3	3	14					
A 69	Do.	3	0	35					
A 71	Do.	1	1	37					
A 73	Meegahawatta	0	0	6					
A 74	Kongaha-accare (T. P. 318,841)	0	0	30					
A 76	Weheremukalana (Archæological reserve)	0	3	18					
									239 0 1







Surveyor-General's Office,  
Colombo, February 24, 1922.

Scale of 16 Chains to an Inch.

C. H. VINCE,  
for Surveyor-General.

September 23, 1922.

H. C. TOLLER,  
Special Officer.

**Order under Section 2 of "The Waste Lands Ordinances of 1897, 1899, 1900, and 1903,"  
declaring Land to be Crown Property.**

In the matter of the land commonly called or known as Hurigahalanda *alias* Dambarawilalanda, situate in the village of Bopagama, in Udugaha pattuwa of Siyane korale east, in the Colombo District of the Western Province, and of "The Waste Lands Ordinances of 1897, 1899, 1900, and 1903."

THE notice required by section 1 of "The Waste Lands Ordinances of 1897, 1899, 1900, and 1903," having been duly published in manner prescribed by that section in respect of the above-named land (*vide* Notice No. 8,132), and no claim having been made to the said land or to any interest therein within the period of three months from the date specified in the said notice, I, Hubert Ernest Newnham, Assistant Government Agent, Colombo and Negombo Districts, under and by virtue of the powers vested in me in that behalf by section 2 of the said Ordinances, do hereby on this 27th day of October, 1922, order and declare that the said land, as more fully described herein below, situate in the village of Bopagama, in Udugaha pattuwa of Siyane korale east, in the Colombo District of the Western Province, and shown as lot 1 in preliminary plan 17,517 and in the annexed diagram, and containing in extent 2 roods and 34 perches, is the property of the Crown.

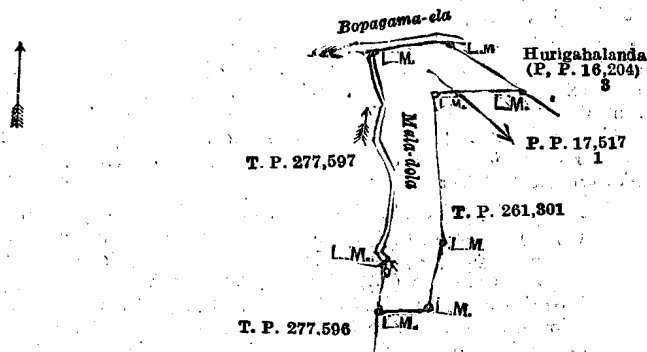
*Description of the Land referred to.*

The following lot situated in the village of Bopagama, in Udugaha pattuwa of the Siyane korale east, in the Colombo District of the Western Province, as described in the annexed diagram :—

Preliminary plan 17,517.

Lot.	Name of Land.	Extent, A. R. P.
1	Hurigahalanda <i>alias</i> Dambarawilalanda	0 2 34

and bounded as follows : on the north by Bopagama-ela and Hurigahalanda claimed by the Crown P. P. 16,204/3, encroachment by K. Suwaris Appu ; on the east and south by land depicted in title plan No. 261,301 ; and on the west by the lands depicted in title plan Nos. 277,597 and 277,596 and a portion of the Mala-dola.



Surveyor-General's Office  
Colombo, September 23, 1921.

Scale of 4 Chains to an Inch.

C. H. VINCE,  
for Surveyor-General.

October 27, 1922.

H. E. NEWNHAM,  
Assistant Government Agent.

**Order under Section 2 of "The Waste Lands Ordinances of 1897, 1899, 1900, and 1903,"  
declaring Land to be Crown Property.**

In the matter of the land commonly called or known as Attanapolalanda or Deniyayelanda, situate in the village of Panaluwa, in Meda pattuwa of Hewagam korale, in the Colombo District of the Western Province, and of "The Waste Lands Ordinances of 1897, 1899, 1900, and 1903."

THE notice required by section 1 of "The Waste Lands Ordinances of 1897, 1899, 1900, and 1903," having been duly published in manner prescribed by that section in respect of the above-named land (*vide* Notice No. 8,133), and no claim having been made to the said land or to any interest therein within the period of three months from the date specified in the said notice, I, Louis Lucien Hunter, Additional Assistant Government Agent, Colombo District, under and by virtue of the powers vested in me in that behalf by section 2 of the said Ordinances, do hereby on this 25th day of October, 1922, order and declare that the said land, as more fully described herein below, situate in the village of Panaluwa, in Meda pattuwa of Hewagam korale, in the Colombo District of the Western Province, and shown as lot 1 in preliminary plan 16,992 and in the annexed diagram, and containing in extent 2 acres and 4 perches, is the property of the Crown.

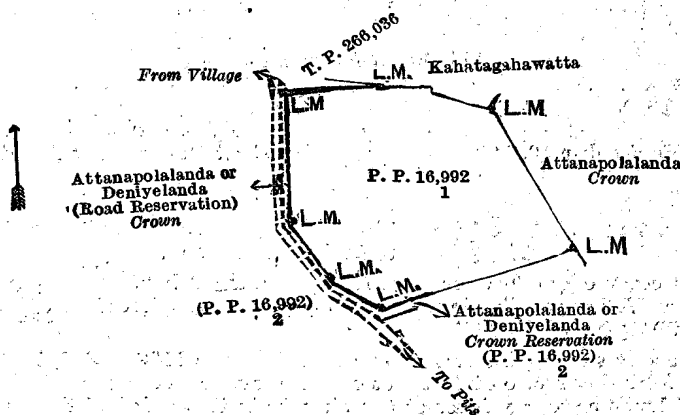
*Description of the Land referred to.*

The following lot situated in the village of Panaluwa, in Meda pattuwa of the Hewagam korale, in the Colombo District of the Western Province, as described in the annexed diagram :—

Preliminary plan 16,992.

Lot.	Name of Land.	Extent, A. R. P.
1	Attanapolalanda or Deniyayelanda	2 0 4

and bounded as follows : on the north by the land depicted in title plan No. 266,036 and Kahatagahawatta claimed by Aberaham Jayasuria ; on the east by the land called Attanapolalanda claimed by the Crown ; on the south by Attanapolalanda or Deniyayelanda, Crown reservation (P. P. 16,992/2) ; and on the west by road from village to pits.



Surveyor-General's Office,  
Colombo, May 10, 1921.

Scale of 4 Chains to an Inch.

C. H. VINCE,  
for Surveyor-General.

October 25, 1922.

L. L. HUNTER,  
Additional Assistant Government Agent.

**Order under Section 4, Sub-section (1), of "The Waste Lands Ordinances of 1897, 1899, 1900, and 1903,"  
declaring Land to be Crown Property.**

In the matter of the land commonly called or known as Kosgahaowita *alias* Anganpitiya, situate in the village of Etul Kotte, within the Sanitary Board limits of Cotta, in the Colombo District, in the Western Province, and of "The Waste Lands Ordinances of 1897, 1899, 1900, and 1903."

WHEREAS in pursuance of section 1 of the said Ordinances it was duly notified on the 8th day of August, 1919, that if no claim to the land commonly called or known as Kosgahaowita *alias* Anganpitiya, situate in the village of Etul Kotte, within the Sanitary Board limits of Cotta, in the Colombo District, in the Western Province, containing in extent 3 roods and 10 perches, and shown as lot 2 in preliminary plan 16,848 as described in the annexed diagram, was made to Guy Stanley Wodeman, Assistant Government Agent of the Colombo and Negombo Districts, within the period of three months from the date specified in such notice, such land would be deemed the property of the Crown, and dealt with on account of the Crown (*vide* Notice No. 7,326):

And whereas (1) Don Manuelge Don Paulis, (2) ditto Simon, (3) ditto Peter, (4) ditto Dona Elisa Hamy, (5) ditto Loucia, (6) ditto Lisa, (7) ditto Leanora, (8) ditto Ceciliya, (9) Mohandirange Cornelis Rodrigo, (10) ditto David Rodrigo, (11) ditto Sarah Rodrigo, (12) ditto Jabel Rodrigo, (13) Don Manuelge Don Agiris, (14) Wijesuriya Arachchige Dona Eusina Hamine for herself and on behalf of her children (15) Magalage George Henry Perera, (16) ditto Francis Vincent Perera, (17) ditto Edward Lucas Perera, (18) ditto Agnes Mildred Perera, and (19) ditto Maria Margaret Perera, (20) Don Manuelge Don Julis, and (21) ditto Hendrick made claim to the above-mentioned lot 2; and whereas the said 1st, 2nd, 3rd, 4th, 5th, 6th, 7th, 8th, 9th, 10th, 11th, and 12th claimants entered into an agreement in writing dated the 7th day of October, 1921, whereby in consideration of the Chairman, Sanitary Board, paying all of them a sum of Rupees Five only (Rs. 5), they withdrew their claims to the above-mentioned lot 2; and whereas the said 13th claimant entered into an agreement in writing dated the 7th day of October, 1921, whereby in consideration of the Chairman, Sanitary Board, paying him a sum of Rupees Two and Cents Ffty only (Rs. 2.50), he withdrew his claim to the above-mentioned lot 2; and whereas the said 15th and 16th claimants and the said 14th claimant for herself and as duly appointed guardian over the said 17th, 18th, and 19th minor claimants entered into an agreement in writing dated the 7th day of October, 1921, whereby in consideration of the Chairman, Sanitary Board, paying each of the said 14th, 15th, and 16th claimants and each of the said 17th, 18th, and 19th minor claimants a sum of Rupees Two (Rs. 2), the said 15th and 16th claimants withdrew their claims and the said 14th claimant withdrew her claim and the claims of the said 17th, 18th, and 19th minor claimants to the above-mentioned lot 2; and whereas the said 20th and 21st claimants having been duly called upon by me by a notice in writing under section 4, sub-section (1), of the Ordinances, duly served upon them to produce before me the evidence and documents upon which they may rely on proof of their claims, and they not having so appeared or produced such evidence and documents, I, Hubert Ernest Newnham, Assistant Government Agent of the Colombo and Negombo Districts, under and by virtue of the powers vested in me in that behalf by section 4 of the said Ordinances, do hereby on this 18th day of September, 1922, order and declare, under section 4, sub-section (1), of the said Ordinances, that the said land, as more fully described herein below, is the property of the Crown.

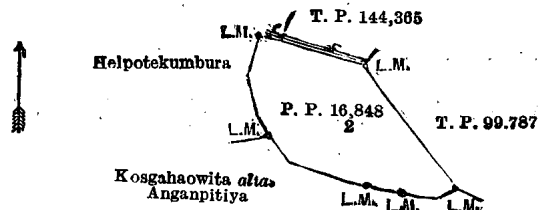
*Description of the Land referred to.*

The following lots situated in the village of Etul Kotte, within the Sanitary Board limits of Cotta, in the Colombo District of the Western Province, as described in the annexed diagram:—

Preliminary plan 16,848.

Lot.	Name of Land.	Extent, A. R. P.
2	Kosgahaowita <i>alias</i> Anganpitiya..	0 3 10

and bounded as follows: on the north-east by lands depicted in title plans 144,365 and 99,787; on the south and south-west by Kosgahaowita *alias* Anganpitiya claimed by Don Manuelge Don Cornelis, M. Philip Perera, and others; and on the west by Hilpotekumbura claimed by M. J. Rodrigo and others.



Scale of 4 Chains to an Inch.

Surveyor-General's Office,  
Colombo, January 23, 1919.

September 18, 1922.

H. E. NEWNHAM,  
Assistant Government Agent.

C. H. VINCE,  
for Surveyor-General.

**Order under Section 2 of "The Waste Lands Ordinances of 1897, 1899, 1900, and 1903,"  
declaring Land to be Crown Property.**

In the matter of the lands commonly called or known as Ankanugodehena, situate in the village of Nikapota, in the Kandapalla korale of the Wellawaya division, Badulla District, in the Province of Uva, and of "The Waste Lands Ordinances of 1897, 1899, 1900, and 1903."

THE notice required by section 1 of "The Waste Lands Ordinances of 1897, 1899, 1900, and 1903," having been duly published in manner prescribed by that section in respect of the above-named lands (*vide* Notice No. 8,096), and no claim having been made to the said lands or to any interest therein within the period of three months from the date specified in the said notice, I, Ralph Marcus Meaburn Worsley, Acting Government Agent, Province of Uva, under and by virtue of the powers vested in me in that behalf by section 2 of the said Ordinances, do hereby on this 28th day of September, 1922, order and declare that the said lands, as more fully described herein below, situate in the village of Nikapota, in the Kandapalla korale of the Wellawaya division, Badulla District, in the Province of Uva, and shown as lots 4, 5, 6, 7, and 8 in preliminary plan 2,101 and in the annexed diagram, and containing in extent 3 acres 2 roods and 37 perches, are the property of the Crown.

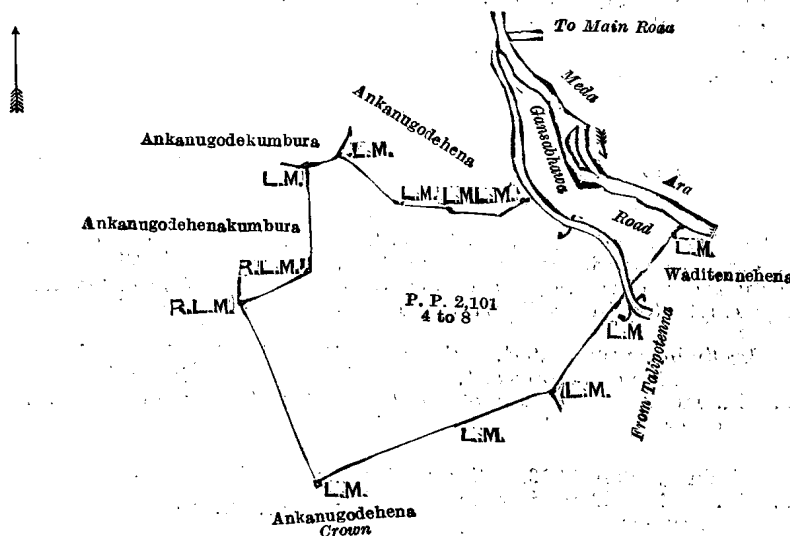
## Description of the Lands referred to.

The following lots situated in the village Nikapota, in Kandapalla korale of the Wellawaya division, Badulla District, Province of Uva, as described in the annexed diagrams :—

Preliminary plan 2,101.

Lot.	Name of Land.	Extent, A. R. P.
4 ..	Ankanugodehena .. .. .	1 0 0
5 ..	Do. .. .. .	1 0 7
6 ..	Do. .. .. .	1 0 23
7 ..	Do. (reservation for Gansabhawa road)	0 0 11
8 ..	Do. (reservation for Meda-ara and Gansabhawa road) ..	0 1 36
		3 2 37

and bounded as follows : on the north by Ankanugodekumbura claimed by A. M. Rammalhami, Ankanugodehena claimed by D. M. Punchirala and Meda-ara ; on the east by Meda-ara and Waditennehena claimed by Messrs. Gordon Fraser & Co. ; on the south by Ankanugodehena claimed by the Crown ; and on the west by Ankanugodehenakumbura claimed by A. M. Ukku Banda.



Surveyor-General's Office,  
Colombo, February 9, 1922.

Scale of 4 Chains to an Inch.  
September 28, 1922.

G. R. LUNDIE,  
for Surveyor-General  
R. M. M. WORSLEY,  
Acting Government Agent.

## LAND SALES IN THE CENTRAL PROVINCE.

No. 2,629, C. P.—The Government Agent, Central Province, will on Saturday, February 10, 1923, at 9.30 A.M., at his office in Gampola Resthouse, put up to auction, for sale or settlement, or will otherwise dispose of, the under-mentioned portions of Crown land, in accordance with the regulations of Government regarding land sales. Sixteen allotments of land situated in the Udapalata division of the Kandy District of the Central Province.

Preliminary plan 7,318. Village—Pallepitiya in Ganga Ihala korale of Udapalata division. Claimant—Crown.

Lot.	Name of Land.	Name of Applicant.	Description.	Extent, A. R. P.	Upset price, Rs. per acre, Rs.
1	Mudegodapatana ..	R. Sirimala Veda ..	Patana ..	7 0 26	56
2	Do. ..	do. ..	Jungle ..	0 3 20	73·50
3	Mudegodapatana <i>alias</i> Oliya welaowita ..	do. ..	Owita ..	0 0 14	—*
4	Oliya welaowita ..	P. Handuwa ..	Open land with threshing floor ..	0 1 13	—*
5	Mudegodapatana ..	do. ..	Patana ..	2 2 3	56
6	Do. ..	do. ..	do. ..	0 1 24	—*
7	Mudegodagommana ..	do. ..	Jungle ..	0 3 16	—*
8	Imbulemullepatana ..	— ..	do. ..	0 1 3	—*
9	Do. ..	A. Hendrick ..	Patana with 7 jak trees 25 to 30 yards old ..	0 1 34	73·50
10	Do. ..	do. ..	Patana ..	3 3 8	56*
11	Wataadeniyagommana ..	do. ..	Jungle ..	0 1 14	73·50
12	Wataadeniya ..	P. Handuwa and A Salelu ..	Deniya ..	0 2 13	56
13	Do. ..	do. ..	Jungle suitable for paddy cultivation ..	1 0 33	73·50
14	Boda-angedeniya ..	R. Somaliya (deceased) ..	do. ..	0 2 37	73·50
15	Do. ..	do. ..	Deniya ..	0 3 29	56
16	Ulanpanahinnedeniya ..	B. Kirihatana ..	Scrub jungle suitable for paddy cultivation ..	0 2 12	—*

\* To be reserved.

Further particulars regarding these lands can be obtained from the Government Agent, Central Province, and their plans from the Surveyor-General.

Colonial Secretary's Office,  
Colombo, December 13, 1922,

B. HORSBURGH,  
Acting Colonial Secretary.

**No. 2,630, C. P.**—The Government Agent, Central Province, will on Friday, February 16, 1923, at 1.30 P.M., at his office in Kandy Kachcheri, put up to auction, for sale or settlement, or will otherwise dispose of, the under-mentioned portions of Crown land, in accordance with the regulations of Government regarding land sales. Five allotments of land situated in the Pata Hewaheta division of the Kandy District of the Central Province.

Preliminary plan 7,413. Villages—Medagama and Nugaliyadda in Gandahaye korale of Pata Hewaheta.

Lot.	Name of Land.	Name of Applicant.	Description.	Extent.			Upset price, per acre, Rs.
				A.	R.	P.	
1	Kanagammanaroda	—	Jungle	16	2	32	—*
2	Do.	—	Tea about 10 years old	0	2	31	506
3	Do.	—	New clearing cultivated with vegetables	0	0	29	70
4	Do.	—	Tea about 20 years old and kitul trees	0	0	15	506
5	Kanagammanaroda	—	Village—Nugaliyadda. Tea about 25 years old	0	0	11	506

\* To be reserved.

Further particulars regarding these lands can be obtained from the Government Agent, Central Province, and their plans from the Surveyor-General.

Colonial Secretary's Office,  
Colombo, December 13, 1922.

B. HORSBURGH,  
Acting Colonial Secretary.

### LAND SALES IN THE NORTH-CENTRAL PROVINCE.

**No. 2,245, N.C. P.**—The Government Agent, North-Central Province, will on Friday, January 26, 1923, at 1 P.M., at his office at Anuradhapura Kachcheri, put up to auction, for sale or settlement, or will otherwise dispose of, the under-mentioned portions of Crown land, in accordance with the regulations of Government regarding land sales. Forty-three allotments of land situated in the Hurulu and Kalagam palatas of the Nuwarakalawiya district of the North-Central Province.

Lot.	Name of Land.	Name of Applicant.	Description.	Extent.			Upset price, per acre, Rs.
				A.	R.	P.	
Preliminary plan 5,894. Village—Alittana in Ulagalla korale.							
1	Mailagahaidama	K. Menikrala Gamarala and another	Jungle fit for paddy	1	2	24	28
2	Do.	—	Reservation along main road	0	0	8	—*
Preliminary plan 5,896. Village—Hammillewa in Kiralowa korale.							
2	Siyambalagahahena	H. M. Punchiappuhami of Kiralowa	Low jungle suitable for paddy cultivation	0	3	19	20
Preliminary plan 5,897. Village—Kalugollegama in Kiralowa korale.							
1	Palugahawihena	H. I unchiappuhami Arachchi of Hammillewa	Low jungle suitable for paddy cultivation	1	1	5	25
2	Do.	—	Reservation along footpath	0	0	2	—*
3	Palugahahena	Punchirala Vedarala of Hammillewa	Low jungle suitable for paddy cultivation	1	0	12	16
4	Do.	—	Reservation along the footpath	0	0	23	—*
Preliminary plan 5,898. Village—Hammillewa in Kiralowa korale.							
1	Wellagawahena	R. Punchirala	Low jungle suitable for paddy cultivation	0	3	24	20
2	Do.	—	Reservation along the channel	0	2	13	—*
3	Bogahawelawatta	M. Keerala	Low jungle and coconut about 5 to 16 years old (encroachment by applicant and another)	0	2	29	162
4	Do.	do.	Low jungle	0	1	16	20
5	Do.	—	do.	0	0	23	20
6	Siyambalagashena	B. Punchirala	Open land suitable for paddy cultivation	0	2	26	20
7	Do.	do.	do.	0	1	0	20
8	Do.	do.	Open land contains one coconut tree about 20 years and a hut (encroachment by applicant)	0	0	24	20
9	Do.	—	Reservation along the channel	0	0	33	—*
10	Do.	—	do.	0	0	24	—*
11	Do.	—	Open land	0	0	8	20
12	Do.	—	Reservation along the channel and for a road	0	1	16	—*
13	Dambagahakumbura	—	Encroachment by W. Kiri Banda	0	0	10	20
14	Do.	—	Encroachment by B. Kaluhami	0	0	14	20
15	Do.	—	Encroachment by K. Punchirala	0	0	11	20
Preliminary plan 5,900. Village—Karambawa in Matombuwa korale.							
1	Kahapenalagahaidama	Kapuruhami, ex Vel-Vidane, and two others	Low jungle suitable for paddy cultivation	4	3	29	23
2	Nikagahaidama	Kapurala, Vel-Vidane	do.	2	0	34	18
3	Do.	—	Low jungle unsuitable for paddy cultivation being stony	1	1	37	18



## Preliminary plan 5,915. Village—Pahala Ambatale in Ulagalla korale.

Lot.	Name of Land.	Name of Applicant.	Description.	Extent.			Upset price, per acre, Rs
				A.	R.	P.	
1	Kongahaidama	—	Reservation for irrigation channel	0	1	15	—*
2	Do.	B. Ukku Banda	Jungle	1	3	27	18
3	Do.	—	Reservation for road	0	1	11	—*
4	Heennabadawatta	K. Siriwardana	Chena	2	3	31	20
5	Do.	—	Reservation for road	0	0	5	—*
Preliminary plan 5,927. Village—Kongollewa in Kunchuttu korale.							
1	Dambagahaidama	B. Appuhami of Vihare Ham-millewa	Low jungle	2	0	3	18
2	Diulgahaidama	A. Wannihamy of Hammillawetiya	Chena, paddy	3	0	11	18
3	Dambagahaidama	V. Ukkurala of Hammillawetiya	do.	7	3	25	18
Preliminary plan 5,916. Village—Alutwewa in Unduruwa korale.							
1	Kankaniyakumbura	—	1addy field (encroachment by D. B. Rajapakse, Registrar of Kalawewa)	0	1	7	30
Preliminary plan 5,912. Village—Bamunugama in Unduruwa korale.							
8	Dambagahawatta	—	Garden (encroachment by K. Sittiya)	0	0	26	20
Village—Galketiya in Unduruwa korale.							
16	Kiriyagahaidama	K. Sudda of Bamunugama	Low jungle fit for paddy	1	3	6	31
Village—Bamunugama in Unduruwa korale.							
17	Kiriyagahaidama	K. Sudda of Bamunugama	Low jungle fit for paddy	2	1	17	31
Village—Galketiya in Unduruwa korale.							
19	Mailagahalanda	S. V. Kiri Ukkuwa and another	Low jungle fit for paddy	1	0	7	20
20	Do.	—	Low jungle	0	1	18	16
Preliminary plan 5,909. Village—Kapugollewa in Mahapotana korale.							
1	Helambagahaidama	R. Keerala	Deniya	1	0	0	23
Preliminary plan 5,910. Village—Kapugollewa in Mahapotana korale.							
1	Eotukurana Kumbukgahaidama	W. Nanhami	Jungle	2	0	29	44.50
2	Do.	—	Reservation along Horow-ela	0	2	16	—*
3	Dambagahaidama	Udayare Vel-Vidane and another	Jungle	0	3	36	30

\* Not for sale.

Further particulars regarding these lands can be had from the Government Agent, North-Central Province, and the plans of them from the Surveyor-General.

Colonial Secretary's Office,  
Colombo, December 8, 1922.

B. HORSBURGH,  
Acting Colonial Secretary.

No. 2,246, N.C. P.—The Government Agent, North-Central Province, will on Wednesday, January 31, 1923, at 1 P.M., at his office at Anuradhapura Kachcheri, put up to auction for sale or settlement, or will otherwise dispose of, the under-mentioned portions of Crown land, in accordance with the regulations of Government regarding land sales. Thirty-seven allotments of land situated in the Hurulu and Nuwaragam palatas of the Nuwarakalawiya district of the North-Central Province.

## Final village plan 548. Village—Kudapuhudiwula in Kende korale.

Lot.	Name of Land.	Name of Applicant.	Description.	Extent.			Upset price, per acre, Rs.
				A.	R.	P.	
2E	Kudapuhudiwulalandukele <i>alias</i> Polagewellakele	K. Ukkurala	Chena	1	3	37	22
2F	Do.	do.	do.	0	2	39	22
1D	Kudapuhudiwulamukalana <i>alias</i> Polagewellakele	do.	Forest	0	0	32	22
Final village plan 539. Village—Kallanchiya in Kende korale.							
12N	Parasangahahena <i>alias</i> gahakele	Kon- M. A. Appuhamy and another	Chena	1	0	8	22
12P	Parasangahahena <i>alias</i> Kallanchiyakele	A. W. Kapuruhamy	Open waste land	1	0	22	21
12Q	Do.	—	Native garden (encroachment by K. Mudalihamy)	0	0	14	21
43AA	Kurunduelahena <i>alias</i> Kallanchiyakele	K. Kapuruhamy	Chena	1	3	5	22
43U12	Do.	—	do.	0	3	38	22
43U13	Do.	K. Naidurala	do.	1	0	9	22
43U14	Do.	—	do.	1	2	5	22
90X	Ambagahahena, Galketanumulle-henyaya <i>alias</i> Timbiriwewakele	W. Appurala of Timbiriwewa	do.	4	1	26	26
5A	Wekanda-addaramukalana <i>alias</i> Uruleunnegamakele	M. V. Appuhamy	Jungle	2	0	25	23
91C	Polangawilamukalana <i>alias</i> Kayanwewakele	K. Ukkurala	Chena	2	0	17	22
9T8	Kallanchiyakele	U. G. Kapuruhamy	Forest	4	1	8	25
12R	Parasangahahena or Kallanchiyakele	U. Kapuruhamy	Chena	1	0	10	22
12T	Do.	W. Seerala	do.	3	0	11	22
12U	Do.	U. G. Kapuruhamy	do.	0	3	26	22
12V	Do.	U. Malhamy of Siyambalagawewa	do.	0	2	30	22

Lot.	Name of Land.	Name of Applicant.	Description.	Extent.		Upset price, per acre, Rs.
				A.	R. P.	
90Y	Ambagahahena or Kallanchiya- kele	P. Wannihamy	Chena	1	0 12	22
9Y	Kallanchiyakele	A. Malhamy	Forest	1	0 4	25
10B	Do.	do.	Chena	1	3 36	22
43U15	Kurundelahena <i>alias</i> Kallan- chiyakele	W. Dingiri Banda	do.	0	3 37	22
Final village plan 406. Village—Sembukulama in Ulagalla korale.						
2F	Sembukulama <i>alias</i> Helamba- gahaidama	B. Tikiri Naide and others	Chena (cleared)	8	2 34	24
Final village plan 538. Village—Ginikotuwewa in Kende korale.						
1 I	Ginikatuwewamukalana, Palu- gahamukalana, Kongasela- mukalana <i>alias</i> Ginikatuwewa- kele	D. M. Punchi Banda of Kallan- chiya	Forest suitable for paddy cultivation	2	2 28	24
1J	Ginikatuwewamukalana, Palu- gahamukalana, Kongasela- mukalana <i>alias</i> Ginikatuwe- wawela	—	Paddy field (encroach- ment by Punchirala Vel-Vidane of Ham- millewa and others)	0	0 17	21
1K	Do.	—	do.	0	0 38	21
1M	Ginikatuwewamukalana, Palu- gahamukalana, Kongasela- mukalana <i>alias</i> Ginikatuwewa- kele	D. M. Punchi Banda of Kal- lanchiya	Forest suitable for paddy cultivation	0	1 4	24
1N	Ginikatuwewamukalana, Palu- gahamukalana, Kongasela- mukalana, Ginikatuwewakele <i>alias</i> Dambagahaidama	K. Ukkurala of Gonewa	do.	2	3 38	24
1O	Ginikatuwewamukalana, Palu- gahamukalana, Kongasela- mukalana <i>alias</i> Ginikatuwewa- kele	W. Naidurala	Forest suitable for garden	2	0 16	24
Final village plan 503. Village—Mahamankadawala in Nuwaragam korale.						
11	Moragolleakkara	—	New clearing	0	3 3	21
9AD1	Kongahakele <i>alias</i> Millagaha- idama	H. M. Udayare	Chena	1	0 10	23
9AD3	Kongahakele <i>alias</i> Mahaman- kadawelakele	B. G. Wannihamy	do.	1	0 4	23
9AD4	Do.	—	Paddy field (encroach- ment by B. G. Wannihamy)	1	1 32	21
11A	Maragolleakkaraidama	—	do.	0	0 25	21
7E	Mahamankadawalahena	B. Appurala	Chena	2	2 12	23
7F	Do.	V. Punchirala and another	do.	1	3 22	23
7G	Mahamankadawalakele <i>alias</i> Mahamankadawalahena	N. B. Sinnate	Chena, contains 2 mud huts and plantain trees	0	2 28	21

Further particulars regarding these lands can be had from the Government Agent, North-Central Province, and the plans of them from the Surveyor-General.

Colonial Secretary's Office,  
Colombo, December 13, 1922.

B. HORSBURGH,  
Acting Colonial Secretary.

## LAND SALES IN THE PROVINCE OF SABARAGAMUWA.

No. 1,097, P. of S.—The Government Agent, Province of Sabaragamuwa, will on Tuesday, February 27, 1923, at 1.30 P.M., at his office in Ratnapura, put up to auction, for sale or settlement, or will otherwise dispose of, the under-mentioned portions of Crown land, in accordance with the regulations of Government regarding land sales. Ten allotments of land situated in the Ratnapura District of the Province of Sabaragamuwa.

Lot.	Name of Land.	Name of Applicant.	Description.	Extent.		Upset price, per acre, Rs.
				A.	R. P.	
1	Godapeella estate <i>alias</i> Godapeella <i>alias</i> Goda- peellemukalana	—	Rubber land overgrown with jungle	5	1 18	75
Advance extract No. 1 of block survey preliminary plan 54. Village—Karandana, Kuruwiti korale.						
6	Kirillawalahena	—	Abandoned native garden	0	0 14	506
Final village plan 83. Village—Gangulwitiya, Nawadun korale.						
19 I I	Mirishena	G. Mudalihamy	Chena	0	3 33	50
Final village plan 3,127. Village—Kolombugama, Nawadun korale.						
1	Watawalagawahena	—	Land contains 10 coconut plants	2	0 29	56
Final village plan 3,171. Village—Mulendiyawala, Kolonna korale.						
1	Ritigaha-areboghahena	A. J. W. Ranwala Appuhamy	Chena	3	0 1	40
Final village plan 3,179. Village—Halpe, Kadawata korale.						
1	Miniranmaditta	A. J. Pereira	Patana	1	3 20	56
2	Do.	do.	do.	10	1 0	56
3	Do.	—	do.	1	2 8	—*
4	Do.	—	do.	0	2 10	—*
5	Do.	—	do.	0	0 30	—*

## Final village plan 3,159. Village—Welange, Meda korale.

Lot.	Name of Land.	Name of Applicant.	Description.	Extent.			Upset price, per acre, Rs.
				A.	R.	P.	
1	Bogahahena <i>alias</i> Ambagahatennehena <i>alias</i> Ettagalehena	W. Murugesu ..	Scrub jungle	10	2	16	25
2	Do.	—	do.	0	2	35	—†
3	Hapugahatalawa	—	Chena	4	3	4	25
5	Pansalawatta	—	Chena, contains a tomb.	2	0	12	25

\* Reservation for stream, Gansabhawa road, and cart road. Not for sale.

† Reservation for Hal-ela. Not for sale.

NOTE.—Lot 6 in Advance Extract No. 1 of block survey preliminary plan 54 will be sold with plumbago mining rights.

Further information respecting these lands may be obtained from the Government Agent, Province of Sabaragamuwa, and their plans from the Surveyor-General.

Colonial Secretary's Office,  
Colombo, December 8, 1922.

B. HORSBURGH,  
Acting Colonial Secretary.

No. 1,098, P. of S.—The Government Agent, Province of Sabaragamuwa, will on Tuesday, February 20, 1923, at 1.30 P.M., at his office in Ratnapura, put up to auction, for sale or settlement, or will otherwise dispose of, the under-mentioned portions of Crown land, in accordance with the regulations of Government regarding land sales. Sixteen allotments of land situated in the Ratnapura District of the Province of Sabaragamuwa.

Lot.	Name of Land.	Name of Applicant.	Description.	Extent.			Upset price, per acre, Rs.
				A.	R.	P.	
Preliminary plan 3,183. Village—Uggalkaltota, Meda korale.							
1	Budugalekotuwa	D. Punchimudiyanse	Paddy field	3	3	32	15
2	Do.	Encroachment by D. Punchimudiyanse	Garden, contains jak, coconuts, &c., about 5 years old	0	3	31	25
Preliminary plan 3,030. Village—Pallegama, Kolonna korale.							
11	Galakumbura	H. A. Don Andris Appuhamy	Paddy field	0	2	21	15
12	Do.	do.	do.	1	2	3	15
Village—Udagama, Kolonna korale.							
37	Galakumbura	H. A. Don Andris Appuhamy	Paddy field	0	2	30	15
38	Do.	do.	do.	0	2	39	15
Village—Pallegama, Kolonna korale.							
13	Helembadekekumbura	Tuppahige Malhamy, Gan-Arachchi	Paddy field	3	0	20	15
14	Do.	do.	do.	1	2	23	15
Village—Udagama, Kolonna korale.							
39	Darandekumbura	V. P. Jayasinha Appuhamy, Vel-Vidane	Paddy field	2	0	4	15
Village—Pallegama, Kolonna korale.							
10	Helembagahakumbura	D. Abaran Appuhamy	Paddy field	1	1	20	15
Village—Udagama, Kolonna korale.							
36	Helembagahakumbura	D. Abaran Appuhamy	Paddy field	1	0	5	15
Village—Pallegama, Kolonna korale.							
9	Julgahakumbura	J. L. Don Juwanis Appuhamy	Paddy field	0	3	30	16
26	Hingura-a-akele	—	Open land	0	2	5	—*
Village—Udagama, Kolonna korale.							
40	Hingura-a-akele	—	Open land	0	1	13	—*
Final village plan 67. Village—Patagama, Nawadun korale.							
18BX	Pahalakunuwitennehena	—	Chena	0	0	17	—†
18BY	Do.	Angurukarage Podisa	do.	1	0	10	46
18BZ	Illuktennehena	do.	do.	1	0	6	46
18CA	Do.	—	do.	0	2	33	—†
Final village plan 3. Village—Yayinna, Atakalan korale.							
F 1D	Ballahelamukalana, Jambugahahena	The Ceylon Tea Plantation Company, Limited	Forest	11	3	4	150
H 1D	Kaludiyawalapahalakissenhenyaya	do.	Chena	0	0	13	100

\* Reservation for main road. Not for sale.

† Reservation for Peladorella-dola. Not for sale.

NOTE.—Lot 1 in preliminary plan No. 3,183 and lots 9, 10, 11, 12, 13, 14, 36, 37, 38, and 39 in preliminary plan No. 3,030 have been asweddumized by the applicants on Crown permits under Food Production Circulars, and will be sold to them subject to a water rate of Rs. 2 per acre per annum, subject to revision every five years.

Lots F 1D and H 1D in final village plan No. 3 will be sold to the Ceylon Tea Plantation Company, Limited, without competition under land sale regulation No. 35, subject to their granting a public right of way over: (1) the estate road from above the junction of Manan-ela and Meriyan-dola in Horahinella village on the west through lots H 1C, F 1D, L 1, T 1, C 2, T 2, S 2, J 2, O 2, V 1, and R 2 in Yayinna final village plan No. 3 to the boundary of Nugawela village on the east; (2) the bridge road running along the line of the old Village Committee road from the junction with (1) above in lot F 1 through lot F 1D in final village plan No. 3 to the boundary of the estate at Paraketiyehehena; (3) the bridge road running along the line of the old Village Committee road from the junction with (1) above in lot F 1 in final village plan No. 3 through lots F 1D and H 1D to Horahinella village boundary.

Further information respecting these lands may be obtained from the Government Agent, Province of Sabaragamuwa, and their plans from the Surveyor-General.

Colonial Secretary's Office,  
Colombo, December 12, 1922.

B. HORSBURGH,  
Acting Colonial Secretary.

## LAND SALES BY THE SETTLEMENT OFFICER.

## SOUTHERN PROVINCE.

No. 6,392, S. O.—On Friday, February 9, 1923, and on the following day, at 9 A.M., the Land Settlement Officer will put up for sale or settlement, at Getamana Camp, the under-mentioned portions of Crown land, on the terms authorized by Government. Ninety-one allotments of land situated in the Giruwa pattu west division of the Hambantota District of the Southern Province.

Lot.	Name of Land.	Block survey preliminary plan 296.—Getamana.		Extent. A. R. P.
		Name of Claimant.	Description.	
12i	Dangahawatta	(1) Ekanayake Hatarasinghe Arachchige Babunhamy, (2) ditto Don Carolis, Vel-Vidane and others	Citronella and coconut	5 1 37
12i1	Doleokandaborellahena	(1) Don Johanis Wijesinghe, (2) Don Andiris Wijesinghe, (3) Don Babanis Wijesinghe	Chena	11 0 0
12i1A	Doleokanda	do.	Garden	4 0 26
12i2	Talawagewatta	(1) Ranasinghe Ratnayakage Thomis Hamy, (2) Ekanayake Hatarasinghe Arachchige Don Carolis, Vel-Vidane, (3) Samara Senanayake Singho Appuhamy, (4) Ekanayake Hatarasinghe Arachchige Babun Hamy and others	do.	0 1 32
12i3	Masmorugahawattehena	(1) Ekanayake Hatarasinghe Arachchige Don Carolis, Vel-Vidane, (2) Samara Senanayake Singho Appuhamy, (3) Ekanayake Hatarasinghe Arachchige Babun Hamy and others	Chena	2 3 6
12i4	Rukgahawatta	Hewawanitunga Samel Hamy and the trustees of Suddhammarama Vihare	Garden	2 0 18
12i5	Wetakeiyagahahena	(1) Ekanayake Hatarasinghe Arachchige Don Carolis, Vel-Vidane, (2) Ekanayake Hatarasinghe Arachchige Babun Hamy and others	Chena	6 0 14
12i6	Borellehena	Kurugamage Don Andiris	Citronella	2 2 35
12i7	Wewewattehena	(1) Don Theodoris Abeywickrema Sepala Dahanayake, Police Officer, (2) Don Migel Wijesinghe, (3) Don Nikulas Wijesinghe	Chena	2 1 13
12i8	Wewewatta	do.	Citronella and garden	3 2 28
12i9	Mahawatta	Naimana Vidanege Dines Hamy	Cleared chena	0 2 18
12i10	Do.	do.	Citronella	0 2 20
12i11	Do.	do.	Garden	0 3 24
12j	Dangahawatta	(1) Ekanayake Hatarasinghe Arachchige Babun Hamy, (2) ditto Don Carolis, Vel-Vidane and others	Citronella and jungle	5 1 16
12j1	Masmorugahawatta	(1) Ekanayake Hatarasinghe Arachchige Don Davith, (2) ditto Don Carolis Vel-Vidane, (3) Samara Senanayake Singho Appuhamy and others	Garden	1 0 5
12j2	Dangahawatta	(1) Ekanayake Hatarasinghe Arachchige Babun Hamy, (2) ditto Don Carolis, Vel-Vidane and others	do.	0 2 25
12j3	Egodawatta	(1) Ditto Don Carolis, Vel-Vidane, (2) ditto Babun Hamy and others	Chena	4 0 8
12j4	Gedarawatta	Kurugamage Babun Appuhamy	Citronella	0 1 39
12N	Bogahawatta or Nelligahakotuwa	(1) Ekanayake Hatarasinghe Arachchige Babun Hamy, (2) ditto Jantis Hamy, (3) Deweniguruge Don Dyonis, (4) Ekanayake Hatarasinghe Arachchige Don Carolis Appu, (5) Ruan Patiranage Babun Hamy	do.	2 0 33
12R	Elabodawatta or Doleokanda or Gorakagahawatta	(1) Don Abraham Wijesinghe, (2) Don Alliyas Wijesinghe, (3) Don Miguel Wijesinghe, (4) Don Nicholas Wijesinghe, (5) Don Bastian Wijesinghe, (6) Ruan Patiranage Don Davit	Chena	11 1 25
143A	Kolabaragahahena	(1) Hewa Kankanange Babun Hamy, (2) Kodituwakku Kankanange Don Dines of Kirinda, (3) Handurugamage Don Davith of Kirinda in Matara District, (4) Kankanange Babun Appu of Taraperiya, (5) Abeysinghe Davith Hamy of Kirinda, (6) Hewa Kalugamage Jayan Hamy, (7) Kongalagamage Heen Appu of Kirinda, (8) P. V. Disan Appu, (9) Panwilage Kalu Appu	do.	26 1 19
143A1	Tennehena	Crown	do.	1 3 0
143A9	Tumbehena	do.	do.	1 3 24
143A16	Waduralagehena	Crown and Kodituwakkuge Don Pedris of Kirinda	do.	8 3 15
225D	Malgashena or Borollehene-kella	Don Dines Wijesinghe	Citronella	0 3 9
245C	Atrmagewatta	Encroachment by Munasinghe Dassan Appu	do.	0 1 6
263F	Kongahahena	Panwilage Punchi Appu	Cleared chena	0 1 33

Lot.	Name of Land.	Name of Claimant.	Description.	Extent.		
				A.	R.	P.
267	Kongaslanda <i>alias</i> Rilagal-yaya	(1) Don Abraham Wijesinghe, (2) Don Juwanis Warnakulasuriya and others	Chena and citronella..	97	1	10
267D	Do.	(1) Don Alliyas de Silva Wijesinghe, (2) Aranawalage Kottanhamy, (3) Hewa Alut-salge Dingihamy	Citronella	0	1	38
267E	Do.	do.	Garden	0	2	15
267R	Wattehena <i>alias</i> Beligaswatta	Don Alwis de Silva Wijesinghe	do.	3	2	10
267T	Ketakalagahawatta	(1) Don Abraham Wijesinghe, (2) Don Juwanis Warnakulasuriya, and others	do.	1	2	19
267U	Ketakekalahawatta	Crown, encroachment by Panwilage Balappu	do.	0	2	11
275	Kongahawatta	Panwilage Baba Appu and others	do.	1	1	10
277	Kongaslanda	Warapitiyage Heen Appu and others	do.	1	0	7
307	Damaniyagahawatta	(1) Galagamage Ennoris Appu, (2) P. Kodippily	do.	3	3	15
307B	Borellehena	Crown and Panwilage Cornelis	Citronella	0	1	32
307C	Welikoratuwa	Don Alliyas de Silva Wijesinghe	Garden	1	2	9
307D	Kongahawatta or Damaniyagahawatta	(1) Kapugama Hewa-adikage Allis Appu, (2) Godawelagamage Punchedhamy	do.	1	0	35
307E	Alikehena or Pahalakanatta	(1) Don Alliyas de Silva Wijesinghe, (2) Panwilage Matheshami, (3) Mr. Kodippili	do.	1	3	25
307F	Borellahena	(1) P. Kodippily, (2) Kasturi Arachchige Allis Appu, (3) P. Cornelis Appu	Citronella	1	2	11
308	Alikahena	D. A. Wijesinghe and others	Chena	0	1	31
310	Wattehena or Beligahawatta	(1) D. D. S. Wijesinghe, (2) D. A. Wijesinghe, (3) D. Allines de Silva and others	Citronella	1	1	6
383	Madankoratuwa, Beliatte-atmaga, Dunamalagahawatta	(1) Wijewickrema Patiranage Dingi Appu, (2) Lalpe Patiranage Lewis Appuhamy, (3) Wijewickrema Patiranage Babun Hamy of Nakulugamuwa, (4) ditto Malhamy of Bedigama, (5) ditto Nono Hamy, (6) ditto Dingi Baba, (7) ditto Arnolis	Chena	9	1	32
395A	Mahawalahenewatta	Kaludurage Punchitta and Mr. B. F. de Silva, Eoroppewatte Walauwa, Galle	Garden	0	1	4
395B	Galpalehena	B. F. de Silva and others	Citronella	1	0	27
395C	Mahawalahenewatta	Kaludurage Janisa and Mr. B. F. de Silva	Waste land	0	1	36
395D	Do.	do.	Citronella	0	3	8
422M	Nagodahenekebella	Don Dines Wijesinghe	Open land	0	3	25
422K	Kanabubulehena	(1) Don Lewis Wijesinghe, (2) Don Dines Wijesinghe	Chena	4	0	27
422K1	Kanabebulegawawatta	Don Lewis Wijesinghe	Garden	1	1	34
423	Ketakelehena	D. D. Wijesinghe	Citronella and chena	2	1	27
435	Karuwalagahahena or Gederawatta	(1) Kaludurage Juwandre, (2) ditto Punchi Baba, (3) Mr. B. F. de Silva	Citronella	9	3	38
446	Nahannagamageruppa	(1) Don Abraham Wijesinghe, (2) Don Bastian Wijesinghe	Chena	20	3	26
447	Kongahahena, Mahahena, Peniwelgodella, Nugehena, Galketiyehehena	(1) Dewelgiriagamage Eliashami, (2) ditto Don Andiris, (3) Gammeddeliyanage Madiris Hami, (4) Jayasekera Kankanange Don Pediris, (5) Don Abraham Wijesinghe, (6) Dewelgeeriyagamage Babun Hamy, (7) ditto Don Pedris, (8) ditto Themis Appu	Citronella	19	1	15
451	Gederawatta	Don Abraham Wijesinghe	Garden	1	0	16
452	Mahaparahena	(1) Dewelgiriagamage Themis Appu, (2) Don Abraham Wijesinghe Appuhami	do.	5	2	14
454	Egodawatta	Don Abraham and others	Citronella	4	1	16
466	Parehena <i>alias</i> Karawgahahena	(1) Kodituwakku Kankanange Don Abaran, (2) Kurugamage Don Juwanis	Plantains	0	0	38
467	Tantiragekella or Parehena	(1) Patiranage Baban, (2) Wirasinge Abiyase, (3) Kodituwakku Kankanange Don Abaran	Garden	0	1	7
619	Ketakekalahawatta <i>alias</i> Peragahakoratuwa	(1) Kitulamullegamage Don Migel, (2) ditto Don Pedris	do.	0	1	5
625	Hettimanahanahena	The heirs of L. G. Don Christian	Citronella	2	1	0
625N	Liyanagamagekarawgahahena	(1) Liyanagama Kankanange Don Andrias of Kongala, (2) ditto Don Allias of Getamana, (3) ditto Kalu Appuhamy of ditto, (4) ditto Nonno Hamy of ditto, (5) ditto Dona Christina, (6) Epitagama Liyana Arachchige Don Deonis, Vel-Vidane, (7) Gamage Don Migel Appuhamy	do.	2	2	24
663D	Godakaduruhepa <i>alias</i> Konehena	(1) Kurugamage Don Juwanis, (2) Jayasekera Kankanange Don Pedris, (3) Kodituwakku Kankanange Don Raphial	do.	3	3	0
663E	Banwelkettahena	(1) Kodituwakku Kankanange Don Carolis, (2) ditto Abaran, (3) ditto Dinoris, (4) ditto Baba Hamy	do.	1	3	15
12Q	Gederawattehena	(1) Don Abraham Wijesinghe Appuhamy of Getamana, (2) Don Davith Rajapakse Wickremasekera, Police Officer of Polommaruwa	Chena	6	2	23

Lot.	Name of Land.	Name of Claimant.	Description.	Extent.		
				A.	R.	P.
143A4	Delgahawatta <i>alias</i> Kongahawatta	(1) Kodituwakku Kankanange Janis Appu, (2) Hewabatagodage Babahami, (3) ditto Menikhami, (4) ditto Silinduhami, (5) ditto Samel Appu, (6) ditto Balahami	Citronella	2	1	15
143A5	Do.	do.	Garden	0	2	8
143A11	Do.	do.	do.	0	3	5
225	Borellehena	(1) Don Abraham Wijesinghe, (2) Don Dines Wijesinghe, (3) Don Lewis Wijesinghe, (4) Dona Cecilia Wijesinghe	Chena	6	3	19
234N	Gorakagahawatta	(1) Naimana Vidanage Jandrishami, (2) Hettikapuge Babahami, (3) Abeywickramasin Arachchige Don Andris, (4) Don Migel Wijesinghe	Citronella	2	0	33
263J	Ketakelegahawatta <i>alias</i> Delgahawatta <i>alias</i> Kanaragawatta <i>and</i> Ketakelegahawatta	(1) Don Nikulas Wijesinghe, (2) Hewakankanange Don Carolis, (3) Don Theodoris Abeywickrema Sepala Dahanayake, Police Officer	Abandoned citronella	2	2	34
263K	Do.	do.	Chena	0	3	30
263M	Karandamandiyehena <i>alias</i> Gedarawattehena	(1) David Owaris Amarasinghe, (2) Don Aberan Kodituwakku, both of Urugamuwa	Cleared chena	6	3	6
284	Katuimbulehena	(1) Hewa Alutsalage Babun Appu, (2) ditto Juwanis Appu, (3) Kodituwakku Alutsalage James, (4) ditto Disan Appu, all of Getamana, (5) ditto Don Siyadoris Appuhamy, (6) ditto Andrishami, both of Walakanda	Citronella	6	2	34
392	Nagodahena	(1) Don Andreas Wijesinghe of Getamana, (2) Johanis Abraham Singappuli of Mahilla	Chena	4	2	2
421	Welipotahena	(1) Samaraweera Kadawate Arachchige Don Andris Appuhamy, (2) Don Dines Wijesinghe, both of Getamana	Citronella	3	0	39
422H	Mahahena, Mahaparehena	(1) Don Abraham Wijesinghe, (2) Don Dines Wijesinghe, (3) Don Bastian Wijesinghe, (4) Don Louis Wijesinghe	Jungle	5	2	26
625W	Bogahahena	(1) Liyanagama Kankanange Don Cornelis, (2) ditto Don Deonis, (3) ditto Malhamy, all of Getamana, (4) Mahanama Dissanayaka Don Hendrick of Dematapitiya	Citronella	1	1	25
625X	Do.	do.	Citronella and garden	6	1	24
143A8	Waturawalagawahena, Kapuhenakebella	Crown, applied for by Kasturi Arachchige Don Carolis	Chena	2	2	25
267F	Tennehena	Crown, applied for by Aranwalage Kottanhamy	Garden	3	0	35
267F1	Do.	Crown, applied for by Aramwalage Andris-hamy	Chena	3	1	18
267F2	Ithewelgahahena	Crown, applied for by Aranwalage Jayatuhamy	do.	4	3	4
267I	Do.	Crown, applied for by Panwilage Baba Appu	Citronella and chena	5	2	7
267Q	Maragahawatta	Crown, applied for by Wawulan Pokkegamage Wattuhami	Garden	2	0	22
301	Kongaslanda	Crown, applied for by Panwilage Odiris Appu	do.	1	2	32
303A	Horagahawatta	Crown, applied for by Kasturi Arachchige Kirihamy	do.	1	0	33
307A	Borellehena	Crown, applied for by Kasturi Arachchige Allis Appu	Citronella	0	1	6
327	Tunmoderagedeniya-atmaga, Metiyekumbura-atmaga	Crown, applied for by Panwilage Andris	Chena	8	1	16
327A	Borellehena	Crown, applied for by Kasturi Arachchige Allis Appu	Citronella	0	3	5

Upset price at Rs. 16 to Rs. 50 per acre. Further information regarding these lands can be obtained from the Land Settlement Officer, and plans of them from the Surveyor-General.

Colonial Secretary's Office,  
Colombo, December 13, 1922.

B. HORSBURGH,  
Acting Colonial Secretary.

#### NORTH-WESTERN PROVINCE.

No. 6,389, S. O.—On Saturday, January 27, 1923, at 8 A.M., the Land Settlement Officer will put up for sale or settlement, at Hettipola Camp, the under-mentioned portions of Crown land, on the terms authorized by Government. An allotment of land situated in the Giratalane korale of Dewamedi hatpattu division of the Kurunegala District of the North-Western Province.

Block survey preliminary plan 1,691.—Tengodagedera.

Lot.	Name of Land.	Name of Claimant.	Description.	Extent.		
				A.	R.	P.
1	Tolabokelemukalana	Crown	Forest	8	0	17

Upset price at Rs. 16 to Rs. 50 per acre. Further information regarding these lands can be obtained from the Land Settlement Officer, and plan of it from the Surveyor-General.

Colonial Secretary's Office,  
Colombo, December 13, 1922.

B. HORSBURGH,  
Acting Colonial Secretary.

No. 6,390, S. O.—On Tuesday, January 30, 1923, at 10 A.M., the Land Settlement Officer will put up for sale or settlement, at Nikawewa Camp, the under-mentioned portions of Crown lands, on the terms authorized by Government. Twelve allotments of lands situated in the Nikawagampaha korale of Hiriyala hatpattu division of the Kurunegala District of the North-Western Province.

Lot.	Name of Land.	Name of Claimant.	Description.	Extent.		
				A.	R.	P.
24½	Kosgahawatta	Wijekoon Mudiyanse	Chena and garden	1	3	35
30	Wekandedambagahamulawatta	Bandage Wanniamy, (2) ditto Kapurala	Garden	0	1	6
31	Kehelkotuwa	Wanniamige Dingihamy	do.	0	0	6
32	Meegahawatta	(1) Ukkubandage Mutumenika, (2) ditto Ukkumenika	do.	0	0	9
37	Wekandewadakahagollewatta	Wijekoon Mudiyanse	Cocónut	0	0	5
39	Wekandekottagahawatta	(1) Wijekoon Mudiyanse Tikiri Banda, (2) ditto Ukku Banda, (3) ditto Appuhamy, (4) ditto Dingiriappu, Vel-Vidane	do.	0	3	5
29	Wekandedambagahamulawatta	(1) Bandage Wanniamy, (2) ditto Kapurala	do.	0	1	18*
33	Wekandekhelkotuwa	Wanniamige Dingirihami	do.	0	0	10*
34	Meegahawatta	(1) Ukkubandage Mutumenika, (2) ditto Ukkumenika	Garden	0	0	7*
36	Wekandewadakahagollewatta	Wijekoon Mudiyanse	do.	0	0	27*
38	Wekandekottagahawatta	(1) Wijekoon Mudiyanse Tikiri Banda, (2) ditto Ukku Banda, (3) ditto Appuhamy, (4) Dingiriappu, Vel-Vidane	do.	0	1	32*
40	Wekandekongahawatta	(1) Ranhamige Kirihami, (2) ditto Dingiri Banda	do.	0	0	25*

\* For lease only.

Upset price at Rs. 16 to Rs. 50 per acre. Further information regarding these lands can be obtained from the Land Settlement Officer, and plans of them from the Surveyor-General.

Colonial Secretary's Office,  
Colombo, December 13, 1922.

B. HORSBURGH,  
Acting Colonial Secretary.

No. 6,391, S. O.—On Monday, January 29, 1923, at 1 P.M., the Land Settlement Officer will put up for sale or settlement, at Nikawewa Camp, the under-mentioned portions of Crown land, on the terms authorized by Government. Two allotments of land situated in the Nikawagampaha korale of Hiriyala hatpattu division of the Kurunegala District of the North-Western Province.

Lot.	Name of Land.	Name of Claimant.	Description.	Extent.		
				A.	R.	P.
16	Gangoda-alutwatta	Koralegama Mudiyanse Kapuhamy, Vidane	Garden	0	2	22
17	Do.	Bandiralalai Punchirala	Chena	0	2	14

Upset price at Rs. 16 to Rs. 50 per acre. Further information regarding these lands can be obtained from the Land Settlement Officer, and plans of them from the Surveyor-General.

Colonial Secretary's Office,  
Colombo, December 13, 1922.

B. HORSBURGH,  
Acting Colonial Secretary.

## LAND ACQUISITION NOTICES.

HAVING been duly directed by the Governor, with the advice of the Executive Council, acting under the provisions of "The Land Acquisition Ordinance of 1876," section 6, to take order for the acquisition of the following lands, required for a public purpose, namely, for widening and improving First Cross street, Kalutara North, to wit:—

Lot.	Name of Land.	Description.	Name of Claimant.	Extent.		
				A.	R.	P.
1	Kospanewatta	Garden, contains coconut and part of a building	C. C. Perera	0	0	12·8
2	Do.	Bare land, contains part of a building	do.	0	0	2·78
3	Basnayakewatta	Coconut garden	Mrs. E. P. M. Fernando	0	0	13·3
4	Do.	Garden, contains coconut, &c.	do.	0	0	23·78
5	Do.	Garden, contains 2 coconut trees and areca-nut trees	do.	0	0	2·08
6	Mawattabaddeuswatta alias Pelewatta	Garden, contains coconut, &c., and part of a masonry wall	H. F. de Fonseka and others	0	0	0·31
7	Do.	do.	do.	0	0	0·31

I hereby give public notice, as required by section 7, that the Government proposes to take possession of the lands. All persons interested in the aforesaid lands are hereby required to appear personally or by agent before me at the Kalutara Kachcheri on January 26, 1923, at 10 A.M., and to state the nature of their respective interests in the lands, and the amount and particulars of their claims to compensation for such interests.

Kalutara Kachcheri,  
December 7, 1922.

E. T. MILLINGTON,  
Assistant Government Agent.

HAVING been duly directed by the Governor, with the advice of the Executive Council, acting under the provisions of "The Land Acquisition Ordinance of 1876," section 6, to take order for the acquisition of the following lands, required for a public purpose, namely, for an entrance into the proposed park at Kalutara South, to wit:—

Lot.	Name of Land.	Description.	Name of Claimant.	Extent.		
				A.	R.	P.
Preliminary plan 17,622. Village—Kalutara South.						
1	Paulakumbura	Contains coconut, &c.	Mrs. J. A. Dharmaratne and another	0	1	16.5
2	Mudagahawatta	Contains 1 coconut tree	Mrs. J. L. Wickramanayake	0	0	5.1
3	Do.	Contains a shed	Mrs. J. A. Dharmaratne	0	0	19.7

I hereby give public notice, as required by section 7, that the Government proposes to take possession of the lands. All persons interested in the aforesaid lands are hereby required to appear personally or by agent before me at Kalutara Kachcheri on February 2, 1923, at 10 A.M., and to state the nature of their respective interests in the lands, and the amount and particulars of their claims to compensation for such interests.

The Kachcheri,  
Kalutara, December 8, 1922.

E. T. MILLINGTON,  
Assistant Government Agent.

HAVING been duly directed by the Governor, with the advice of the Executive Council, acting under the provisions of "The Land Acquisition Ordinance of 1876," section 6, to take order for the acquisition of the following land, required for a public purpose, namely, for a play ground for the Hataraliyadde Boys' School, to wit:—

Lot.	Name of Land.	Description.	Name of Claimant.	Extent.		
				A.	R.	P.
Preliminary plan 7,411. Village—Weligodapola in Tumpane.						
1	Kanagewatta	Native garden	W. M. M. Heen Banda	0	1	21.8

I hereby give public notice, as required by section 7, that the Government proposes to take possession of the land. All persons interested in the aforesaid land are hereby required to appear personally or by agent before me at the Galagedera Resthouse on January 8, 1923, at 2 P.M., and to state the nature of their respective interests in the land, and the amount and particulars of their claims to compensation for such interests.

Kandy Kachcheri,  
December 15, 1922.

W. L. KINDERSLEY,  
Government Agent.

HAVING been duly directed by the Governor, with the advice of the Executive Council, acting under the provisions of "The Land Acquisition Ordinance of 1876," section 6, to take order for the acquisition of the following lands, required for a public purpose, namely, for a Back Lane Scheme, to wit:—

Lot.	Name of Land.	Description.	Name of Claimant.	Extent.		
				A.	R.	P.
Preliminary plan 12,196. Situation: Within the Sanitary Board limits of Hambantota.						
1	—	Open land	A. L. Hamid	0	0	1.42
2	—	do.	Bawa Lebbe Maimoon	0	0	0.59
3	—	do.	A. L. Rapiyama	0	0	0.63
4	—	Garden, no cultivation, contains portion of a tiled building used as a kitchen	Patabendige Allis de Silva and Randage Dona Kathirina	0	0	0.58
5	—	do.	Saibo Patemuttu Singahawanse, wife of Sinna Marikkan	0	0	0.55
6	—	Open land	Amala Marikan Sainambo	0	0	0.85
7	—	do.	Pakirbawa Ossen Saibo	0	0	0.65
8	—	do.	Ouduma Lebbe Joharamma and Casila Marikar Sulaamma	0	0	0.65
9	—	do.	A. W. Singhawanse and Salkiyancna	0	0	0.67
10	—	do.	A. M. Sapuramma	0	0	0.61
11	—	do.	Usuff Karim	0	0	0.75
12	—	do.	K. Mohamadu Ibrahim and others	0	0	0.12
13	—	do.	Usuff Karim and others	0	0	0.33
14	—	do.	K. Mohamadu Ibrahim and others	0	0	0.31
15	—	do.	A. L. Mohamadu and others	0	0	0.35
16	—	do.	A. L. M. Pakir Saibo	0	0	0.20
17	—	do.	Tassim Saibo	0	0	0.12
18	—	do.	Casimbawa Almanachi	0	0	0.69
19	—	do.	Abdul Latiff Rabiaturma	0	0	0.67
20	—	do.	T. R. Pakir	0	0	0.15
21	—	do.	Jamal Kamardeen and Usuff Deen	0	0	0.80
22	—	do.	S. A. Maulana and others	0	0	0.34
23	—	do.	Saibo Tassim and Saidally Maulana	0	0	0.29
24	—	do.	S. A. Maulana	0	0	0.37

I hereby give public notice, as required by section 7, that the Government proposes to take possession of the lands. All persons interested in the aforesaid lands are hereby required to appear personally or by agent before me at Hambantota Kachcheri on January 17, 1923, at 2 P.M., and to state the nature of their respective interests in the lands, and the amount and particulars of their claims to compensation for such interests.

Hambantota Kachcheri,  
December 8, 1922.

M. A. YOUNG,  
Assistant Government Agent.