

Ceylon Government Gazette

Published by Authority.

No. 7,302 — FRIDAY, DECEMBER 22, 1922.

Part III.—Lands.

Separate paging is given to each Part in order that it may be filed separately.

	PAGE		PAGE		PAGE
Land Settlement Notices :—		Land Sales by the Government Agents :—		Land Sales by the Settlement Officer :—	
Final Orders ..	1659	North-Western Province ..	—	Northern Province ..	—
Preliminary Notices..	1669	North-Central Province ..	1679	Eastern Province ..	—
Land Sales by the Government Agents :—		Province of Uva ..	1681	North-Western Province ..	1682
Western Province ..	1671	Province of Sabaragamuwa ..	—	North-Central Province ..	—
Central Province ..	1672	Land Sales by the Settlement Officer :—		Province of Uva ..	—
Southern Province ..	1674	Western Province ..	—	Province of Sabaragamuwa ..	—
Northern Province ..	—	Central Province ..	—	Land Acquisition Notices ..	1683
Eastern Province ..	—	Southern Province ..	—	Land Resumption Notices ..	—

FINAL ORDERS.

Kandy S. O. No. 4.

Order under Section 4, Sub-section (1), of "The Waste Lands Ordinances of 1897, 1899, 1900, and 1903."

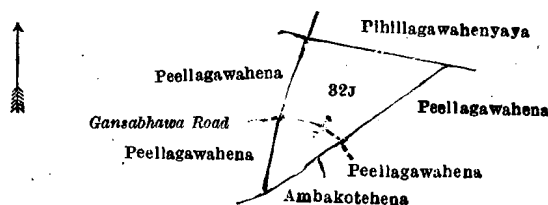
In the matter of the land commonly called or known as Peelagawahena (exclusive of the Gansabhawa road passing through the land), situate in the village of Balane, in the Kandupalata korale of the Yatinuwara division of the Kandy District, in the Central Province, and of "The Waste Lands Ordinances of 1897, 1899, 1900, and 1903."

WHEREAS in pursuance of section 1 of the said Ordinances it was duly declared and notified on the 25th day of July, 1919, that if no claim to the land commonly called or known as Peelagawahena (exclusive of the Gansabhawa road passing through the land), situate in the village of Balane, in the Kandupalata korale of the Yatinuwara division of the Kandy District, in the Central Province, containing in extent 2 roods and 10 perches, and shown as lot 32j in block survey preliminary plan 27 and in the annexed diagram, was made to John Murray Davies, Special Officer appointed under section 28 of the said Ordinances, within the period of three months from the date specified in the said notice, such land would be declared the property of the Crown, and dealt with on account of the Crown (*vide* Notice No. 7,316):

And whereas Wagapedigedera Sarana made claim thereto, and Frederick Lewis, Special Officer appointed under section 28 of the said Ordinances, made due inquiry into such claim, and whereas the said claimant and the aforesaid Frederick Lewis came to an agreement in writing dated the 15th day of June, 1921, concerning the said land, under section 4, sub-section (1), of the said Ordinances, whereby it was agreed that Wagapedigedera Dingithu should be declared the purchaser of the said land upon payment, on or before the 16th day of July, 1921, to the Government Agent at Kandy, of a sum of Rupees Nine only (Rs. 9), as the purchase amount of the said land, and whereas the said amount has been duly paid, the said Wagapedigedera Dingithu is hereby, in pursuance of the agreement aforementioned, declared to be the purchaser of the said land, as more fully described herein below.

Description of the Land referred to.

The land commonly called or known as Peelagawahena (exclusive of the Gansabhawa road passing through the land), situate in the village of Balane, in the Kandupalata korale of the Yatinuwara division of the Kandy District, in the Central Province, containing in extent 2 roods and 10 perches, and shown as lot 32j in block survey preliminary plan 27 and in the annexed diagram; and bounded as follows: on the north by Pihillagawahenyaya claimed by Wagapedige Kiri Saduwa and others; on the east by Peelagawahena sold to Wagapedigedera Sendiya under the Waste Lands Ordinances, Ambakotehena sold to Wagapedigedera Singa and others under the Waste Lands Ordinances; on the south by Ambakotehena sold to Wagapedigedera Singa and others under the Waste Lands Ordinances; on the west by Peelagawahena sold to Wagapedigedera Hawadiya under the Waste Lands Ordinances, Peelagawahena sold to Wagapedigedera Gunadara and another under the Waste Lands Ordinances.



Surveyor-General's Office,
Colombo, May 15, 1922.

Scale of 4 Chains to an Inch.

C. H. VINCE,
for Surveyor-General.

H. C. TOLLER,
Special Officer.

August 3, 1922.

Kandy S. O. No. 5.

Order under Section 4, Sub-section (1), of "The Waste Lands Ordinances of 1897, 1899, 1900, and 1903."

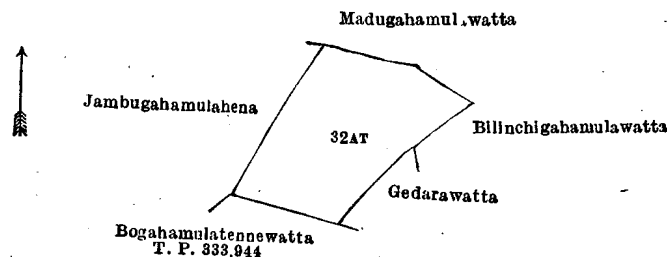
In the matter of the land commonly called or known as Dunumadalawehena *alias* Dunamadagalaghamulahena, situate in the village of Balane, in the Kandupalata korale of the Yatinuwara division of the Kandy District, in the Central Province, and of "The Waste Lands Ordinances of 1897, 1899, 1900, and 1903."

WHEREAS in pursuance of section 1 of the said Ordinances it was duly declared and notified on the 25th day of July, 1919, that if no claim to the land commonly called or known as Dunumadalawehena *alias* Dunamadagalaghamulahena, situate in the village of Balane, in the Kandupalata korale of the Yatinuwara division of the Kandy District, in the Central Province, containing in extent 1 acre and 4 perches, and shown as lot 32AT in block survey preliminary plan 27 and in the annexed diagram, was made to John Murray Davies, Special Officer appointed under section 28 of the said Ordinances, within the period of three months from the date specified in the said notice, such land would be declared the property of the Crown, and dealt with on account of the Crown (*vide* Notice No. 7,316):

And whereas Wagapedigedera Singa made claim thereto, and Frederick Lewis, Special Officer appointed under section 28 of the said Ordinances, made due inquiry into such claim, and whereas the said claimant and the aforesaid Frederick Lewis came to an agreement in writing dated the 16th day of June, 1921, concerning the said land, under section 4, sub-section (1), of the said Ordinances, whereby it was agreed that the said claimant should be declared along with Wagapedigedera Indara the purchaser of the said land, in equal shares, upon payment on or before the 16th day of July, 1921, to the Government Agent at Kandy, of a sum of Rupees Sixteen and Cents Fifty only (Rs. 16.50), as the purchase amount of the said land, and whereas the said amount has been duly paid, the said claimant and the said Wagapedigedera Indara are hereby, in pursuance of the agreement aforementioned, declared to be the purchasers, in equal shares, of the said land, as more fully described herein below.

Description of the Land referred to.

The land commonly called or known as Dunumadalawehena *alias* Dunamadagalaghamulahena, situate in the village of Balane, in the Kandupalata korale of the Yatinuwara division of the Kandy District, in the Central Province, containing in extent 1 acre and 4 perches, and shown as lot 32AT in block survey preliminary plan 27 and in the annexed diagram; and bounded as follows: on the north by Jambugahamulahena sold to Wagapedigedera Hawadiya and others under the Waste Lands Ordinances, Madugahamulawatta claimed by Wagapedige Kiri Saduwa; on the east by Bilinchigahamulawatta claimed by Wagapedige Kiri Saduwa, Gedarawatta claimed by Wagapedigedera Kiri Saduwa; on the south by Gedarawatta claimed by Wagapedigedera Kiri Saduwa, Bogahamulatennewatta sold by the Crown (T. P. 333,944); on the west by Jambugahamulahena sold to Wagapedigedera Hawadiya and others under the Waste Lands Ordinances.



Surveyor-General's Office,
Colombo, May 15, 1922.

Scale of 4 Chains to an Inch.

C. H. VINCE,
for Surveyor-General.

H. C. TOLLER,
Special Officer.

August 3, 1922.

Kandy S. O. No. 6.

Order under Section 4, Sub-section (1), of "The Waste Lands Ordinances of 1897, 1899, 1900, and 1903."

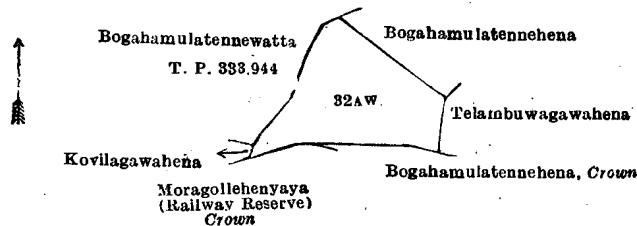
In the matter of the land commonly called or known as Bogahamulatennehena, situate in the village of Balane, in the Kandupalata korale of the Yatinuwara division of the Kandy District, in the Central Province, and of "The Waste Lands Ordinances of 1897, 1899, 1900, and 1903."

WHEREAS in pursuance of section 1 of the said Ordinances it was duly declared and notified on the 25th day of July, 1919, that if no claim to the land commonly called or known as Bogahamulatennehena, situate in the village of Balane, in the Kandupalata korale of the Yatinuwara division of the Kandy District, in the Central Province, containing in extent 2 roods and 25 perches, and shown as lot 32AW in block survey preliminary plan 27 and in the annexed diagram, was made to John Murray Davies, Special Officer appointed under section 28 of the said Ordinances, within the period of three months from the date specified in the said notice, such land would be declared the property of the Crown, and dealt with on account of the Crown (*vide* Notice No. 7,316):

And whereas Paindakaragedera Bandiya made claim thereto, and Frederick Lewis, Special Officer appointed under section 28 of the said Ordinances, made due inquiry into such claim, and whereas the said claimant and the aforesaid Frederick Lewis came to an agreement in writing dated the 16th day of June, 1921, concerning the said land, under section 4, sub-section (1), of the said Ordinances, whereby it was agreed that the said claimant should be declared the purchaser of the said land upon payment, on or before the 16th day of July, 1921, to the Government Agent at Kandy, of a sum of Rupees Ten and Cents Fifty only (Rs. 10·50), as the purchase amount of the said land, and whereas the said amount has been duly paid by the said claimant, he is hereby, in pursuance of the agreement aforementioned, declared to be the purchaser of the said land, as more fully described herein below.

Description of the Land referred to.

The land commonly called or known as Bogahamulatennehena, situate in the village of Balane, in the Kandupalata korale of the Yatinuwara division of the Kandy District, in the Central Province, containing in extent 2 roods and 25 perches, and shown as lot 32AW in block survey preliminary plan 27 and in the annexed diagram; and bounded as follows: on the north by Bogahamulatennewatta sold by the Crown (T. P. 333,944), Bogahamulatennehena sold to Wagapedigedera Sendiya and others under the Waste Lands Ordinances; on the east by Bogahamulatennehena sold to Wagapedigedera Sendiya and others under the Waste Lands Ordinances; Telambu wagawahena sold to Ilandaripedigedera Kiri Saduwa and another under the Waste Lands Ordinances; on the south by Bogahamulatennehena to be declared the property of the Crown under the Waste Lands Ordinances; Moragollehenyaya (railway reserve) to be declared the property of the Crown under the Waste Lands Ordinances; on the west by Kovilagawahena sold to Wagapedigedera Kira under the Waste Lands Ordinances, Bogahamulatennewatta sold by the Crown (T. P. 333,944).



Surveyor-General's Office,
Colombo, May 15, 1922.

Scale of 4 Chains to an Inch.

C. H. VINCE,
for Surveyor-General.

H. C. TOLLER,
Special Officer.

August 3, 1922.

Kandy S. O. No. 7.

Order under Section 4, Sub-section (1), of "The Waste Lands Ordinances of 1897, 1899, 1900, and 1903."

In the matter of the land commonly called or known as Halgahamuladeniyehena, situate in the village of Balane, in the Kandupalata korale of the Yatinuwara division of the Kandy District, in the Central Province, and of "The Waste Lands Ordinances of 1897, 1899, 1900, and 1903."

WHEREAS in pursuance of section 1 of the said Ordinances it was duly declared and notified on the 25th day of July, 1919, that if no claim to the land commonly called or known as Halgahamuladeniyehena, situate in the village of Balane, in the Kandupalata korale of the Yatinuwara division of the Kandy District, in the Central Province, containing in extent 1 rood and 23 perches, and shown as lot 32N in block survey preliminary plan 27 and in the annexed diagram, was made to John Murray Davies, Special Officer appointed under section 28 of the said Ordinances, within the period of three months from the date specified in the said notice, such land would be declared the property of the Crown, and dealt with on account of the Crown (*vide* Notice No. 7,316):

And whereas Wagapedigedera Hawadiya made claim thereto, and Frederick Lewis, Special Officer appointed under section 28 of the said Ordinances, made due inquiry into such claim, and whereas the said claimant and the aforesaid Frederick Lewis came to an agreement in writing dated the 15th day of June, 1921, concerning the said land, under section 4, sub-section (1), of the said Ordinances, whereby it was agreed that the said claimant should be declared the purchaser of the said land upon payment, on or before the 16th day of July, 1921, to the Government Agent at Kandy, of a sum of Rupees Six and Cents Fifty only (Rs. 6·50), as the purchase amount of the said land, and whereas the said amount has been duly paid by the said claimant, he is hereby, in pursuance of the agreement aforementioned, declared to be the purchaser of the said land, as more fully described herein below.

Description of the Land referred to.

The land commonly called or known as Halgahamuladeniyehena, situate in the village of Balane, in the Kandupalata korale of the Yatinuwara division of the Kandy District, in the Central Province, containing in extent 1 rood and 23 perches, and shown as lot 32N in block survey preliminary plan 27 and in the annexed diagram; and bounded as follows: on the north by the Gansabhawa road, Muruthagahamulawatta to be declared the property of the Crown under the Waste Lands Ordinances; on the east by Muruthagahamulawatta to be declared the property of the Crown under the Waste Lands Ordinances, Halgahamuladeniyekumbura claimed by Wagapedige Hawadiya; on the south by Halgahamuladeniyewatta claimed by Wagapedige Singa and others; on the west by Galapitahena *alias* Getandahena sold to Ilandaripedigedera Kiri Saduwa and another under the Waste Lands Ordinances, the Gansabhawa road.



Surveyor-General's Office,
Colombo, May 15, 1922.

Scale of 4 Chains to an Inch.

C. H. VINCE,
for Surveyor-General.

H. C. TOLLER,
Special Officer.

August 3, 1922,

Kandy S. O. No. 8.

Order under Section 4, Sub-section (1), of "The Waste Lands Ordinances of 1897, 1899, 1900, and 1903."

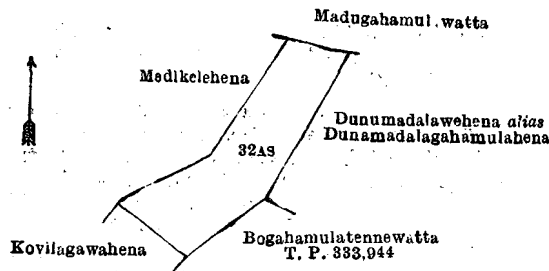
In the matter of the land commonly called or known as Jambugahamulahena, situate in the village of Balane, in the Kandupalata korale of the Yatinuwara division of the Kandy District, in the Central Province, and of "The Waste Lands Ordinances of 1897, 1899, 1900, and 1903."

WHEREAS in pursuance of section 1 of the said Ordinances it was duly declared and notified on the 25th day of July, 1919, that if no claim to the land commonly called or known as Jambugahamulahena, situate in the village of Balane, in the Kandupalata korale of the Yatinuwara division of the Kandy District, in the Central Province, containing in extent 3 roods and 17 perches, and shown as lot 32AS in block survey preliminary plan 27 and in the annexed diagram, was made to John Murray Davies, Special Officer appointed under section 28 of the said Ordinances, within the period of three months from the date specified in the said notice, such land would be declared the property of the Crown, and dealt with on account of the Crown (*vide* Notice No. 7,316):

And whereas (1) Wagapedigedera Hawadiya, (2) ditto Kiri Saduwa, (3) ditto Indara, (4) ditto Sarana, (5) ditto Kalumenika, (6) ditto Sarana (minor), and (7) ditto Sekera (minor), made claim thereto, and Frederick Lewis, Special Officer appointed under section 28 of the said Ordinances, made due inquiry into such claim; and whereas the said 1st, 2nd, 3rd, and 4th claimants for themselves, the said 5th claimant for himself and as duly appointed guardian over the said 6th and 7th minor claimants, and the aforesaid Frederick Lewis came to an agreement in writing dated the 15th day of June, 1921, concerning the said land, under section 4, sub-section (1), of the said Ordinances, whereby it was agreed that the said 1st, 2nd, 3rd, 4th, 5th, 6th, and 7th claimants should be declared along with Wagapedigedera Singa the purchasers of the said land, in the following shares, *viz.*, $\frac{1}{4}$ to the said 1st claimant, $\frac{3}{8}$ to the said 2nd claimant, $\frac{1}{8}$ to the said 3rd, 6th, and 7th claimants together, $\frac{1}{4}$ to each of the said 4th and 5th claimants, and $\frac{1}{4}$ to the said Wagapedigedera Singa, upon payment, on or before the 16th day of July, 1921, to the Government Agent at Kandy, of a sum of Rupees Thirteen and Cents Seventy-six only (Rs. 13.76), as the purchase amount of the said land, and whereas the said amount has been duly paid, the said 1st, 2nd, 3rd, 4th, 5th, 6th, and 7th claimants and the said Wagapedigedera Singa are hereby, in pursuance of the agreement aforementioned, declared to be the purchasers in the said shares of the said lands, as more fully described herein below.

Description of the Land referred to.

The land commonly called or known as Jambugahamulahena, situated in the village of Balane, in the Kandupalata korale of the Yatinuwara division of the Kandy District, in the Central Province, containing in extent 3 roods and 17 perches, and shown as lot 32AS in block survey preliminary plan 27 and in the annexed diagram, and bounded as follows: on the north by Medikelehena sold to Wagapedigedera Kalu Menika and others under the Waste Lands Ordinances, Madugahamulawatta claimed by Wagapedige Kiri Saduwa; on the east by Dunumadalawehena *alias* Dunamadagalagahamulahena sold to Wagapedigedera Singa and another under the Waste Lands Ordinances, Bogahamulatennewatta sold by the Crown (T. P. 333,944); on the south by Bogahamulatennewatta sold by the Crown (T. P. 333,944), Kovilagawahena sold to Wagapedigedera Singa under the Waste Lands Ordinances; on the west by Kovilagawahena sold to Wagapedigedera Singa under the Waste Lands Ordinances, Medikelehena sold to Wagapedigedera Kalu Menika and others under the Waste Lands Ordinances.



Surveyor-General's Office,
Colombo, May 15, 1922.

Scale of 4 Chains to an Inch.

C. H. VINCE,
for Surveyor-General.

August 3, 1922.

H. C. TOLLER,
Special Officer.

Kandy S. O. No. 9.

Order under Section 4, Sub-section (1), of "The Waste Lands Ordinances of 1897, 1899, 1900, and 1903."

In the matter of the lands commonly called or known as Hikgahamulahena and Batadombagahamulahena (exclusive of the water-course passing through the land), situate in the village of Balane, in the Kandupalata korale of the Yatinuwara division of the Kandy District, in the Central Province, and of "The Waste Lands Ordinances of 1897, 1899, 1900, and 1903."

WHEREAS in pursuance of section 1 of the said Ordinances it was duly declared and notified on the 25th day of July, 1919, that if no claim to the lands commonly called or known as Hikgahamulahena and Batadombagahamulahena (exclusive of the water-course passing through the land), situate in the village of Balane, in the Kandupalata korale of the Yatinuwara division of the Kandy District, in the Central Province, containing in extent 1 acre and 18 perches, and shown as lots 32AR and 32BG in block survey preliminary plan 27 and in the annexed diagrams, was made to John Murray Davies, Special Officer appointed under section 28 of the said Ordinances, within the period of three months from the date specified in the said notice, such lands would be declared the property of the Crown, and dealt with on account of the Crown (*vide* Notice No. 7,316):

And whereas Wagapedigedera Singa made claim thereto, and Frederick Lewis, Special Officer appointed under section 28 of the said Ordinances, made due inquiry into such claim, and whereas the said claimant and the aforesaid Frederick Lewis, came to an agreement in writing dated the 16th day of June, 1921, concerning the said lands, under section 4, sub-section (1), of the said Ordinances, whereby it was agreed that the said claimant should be declared the purchaser of the said lands upon payment, on or before the 16th day of July, 1921, to the Government Agent at Kandy, of a sum of Rupees Eighteen only (Rs. 18), as the purchase amount of the said lands, and whereas the said amount has been duly paid by the said claimant, he is hereby, in pursuance of the agreement aforementioned, declared to be the purchaser of the said lands, as more fully described herein below.

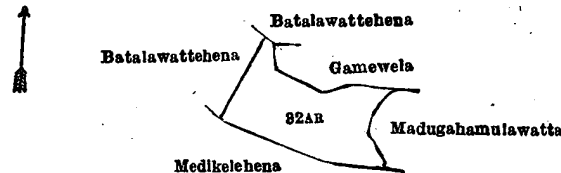
Description of the Lands referred to.

The following lots situated in the village of Balane, in the Kandupalata korale of the Yatinuwara division of the Kandy District, in the Central Province, as described in the annexed diagrams:—

I.—Block survey preliminary plan 27.

Lot.	Name of Land.	Extent, A. R. P.
32AR	Hikgahamulahena	0 2 8

and bounded as follows: on the north by Batalawattehena sold to Ilandaripedigedara Kiri Saduwa under the Waste Lands Ordinances, Gamewela claimed by Wahumpuragedera Setu and others; on the east by Madugahamulawatta claimed by Wagapedige Kiri Saduwa; on the south by Medikelehena sold to Wagapedigedara Sendiya and another under the Waste Lands Ordinances; on the west by Batalawattehena sold to Ilandaripedigedara Sarana and others under the Waste Lands Ordinances.



Surveyor-General's Office,
Colombo, May 15, 1922.

Scale of 4 Chains to an Inch.

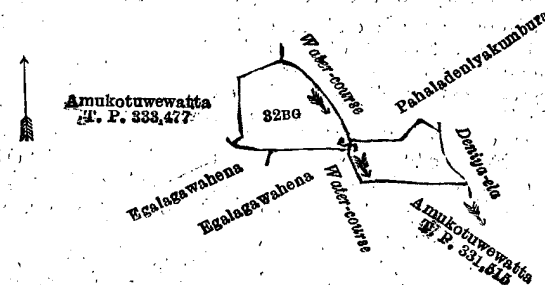
C. H. VINCE,
for Surveyor-General.

II.—Block survey preliminary plan 27.

Lot.	Name of Land.	Extent, A. R. P.
32BG	Batadombagahamulahena	0 2 10

(Exclusive of the water-course passing through the land.)

and bounded as follows: on the north by Amukotuwwatta sold by the Crown (T. P. 333,477), a water-course, Pahaladeniyakumbura claimed by Wahumpuragedera Setu and others; on the east by the Deniya-ela; on the south by Amukotuwwatta sold by the Crown (T. P. 331,515), a water-course, Egalagawahena sold to Wagapedigedara Kuda Duraya and another under the Waste Lands Ordinances, Egalagawahena sold to Ilandaripedigedara Sarana and others under the Waste Lands Ordinances; on the west by Amukotuwwatta sold by the Crown (T. P. 333,477).



Surveyor-General's Office,
Colombo, May 15, 1922.

Scale of 4 Chains to an Inch.

C. H. VINCE,
for Surveyor-General.

H. C. TOLLER,
Special Officer.

August 3, 1922.

Kurunegala S. O. No. 3,308.

Order under Section 4, Sub-section (1), of "The Waste Lands Ordinances of 1897, 1899, 1900, and 1903."

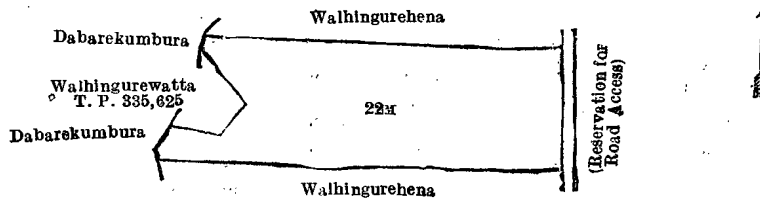
In the matter of the land commonly called or known as Walhingurehena, situate in the village of Ihalakalugamuwa, in the Katugampola korale south of the Katugampola hatpattu of the Kurunegala District, in the North-Western Province, and of "The Waste Lands Ordinances of 1897, 1899, 1900, and 1903."

WHEREAS in pursuance of section 1 of the said Ordinances it was duly declared and notified on the 13th day of February, 1920, that if no claim to the land commonly called or known as Walhingurehena, situate in the village of Ihalakalugamuwa, in the Katugampola korale south of the Katugampola hatpattu of the Kurunegala District, in the North-Western Province, containing in extent 2 acres and 6 perches, and shown as lot 22M in block survey preliminary plan 984 and in the annexed diagram, was made to Norman Albert Hampton, Special Officer appointed under section 28 of the said Ordinances, within the period of three months from the date specified in the said notice, such land would be declared the property of the Crown, and dealt with on account of the Crown (*vide* Notice No. 7,483):

And whereas (1) Jayakodi Arachchige Don Juwan Appu and (2) Adikari Mudiyansele Mudalihamy made claim thereto, and Mungo Tennent Archibald and I, Norman Albert Hampton, Special Officers appointed under section 28 of the said Ordinances, made due inquiry into such claim, and whereas the said claimants and I, Norman Albert Hampton, one of the aforesaid Special Officers, with the consent of His Excellency the Governor, came to an agreement in writing dated the 6th day of April, 1921, concerning the said land, under section 4, sub-section (1), of the said Ordinances, whereby it was agreed that the said claimants should be declared the purchasers of the said land upon payment, on or before the 6th day of August, 1921, to the Government Agent at Kurunegala or to the Settlement Officer, of a sum of Rupees Fifty only (Rs. 50), as the purchase amount of the said land, and whereas the said amount has been duly paid by the said claimants, they are hereby, in pursuance of the agreement aforementioned, declared to be the purchasers of the said land, as more fully described herein below.

Description of the Land referred to.

The land commonly called or known as Walhingurehena, situate in the village of Ihalakalugamuwa, in the Katugampola korale south of the Katugampola hatpattu of the Kurunegala District, in the North-Western Province, containing in extent 2 acres and 6 perches, and shown as lot 22 in block survey preliminary plan 984 and in the annexed diagram; and bounded as follows: on the north by Walhingurehena sold to Hewayalage Joniya under the Waste Lands Ordinances; on the east by a reservation for road access; on the south by Walhingurehena sold to Lena Kana Una Lebbe Saibu (administrator of the estate of the late Lena Kana Una Uduma Lebbe) under the Waste Lands Ordinances; on the west by Dabarekumbura claimed by Alutdurage Justina and others, Walhingurewatta sold by the Crown (T. P. 335,625), Dabarekumbura claimed by Alutdurage Justina and others.



Surveyor-General's Office,
Colombo, June 5, 1922.

Scale of 4 Chains to an Inch.

August 15, 1922.

N. A. HAMPTON,
Special Officer.

C. H. VINCE,
for Surveyor-General.

Kurunegala S. O. No. 3,309.

Order under Section 4, Sub-section (1), of "The Waste Lands Ordinances of 1897, 1899, 1900, and 1903."

In the matter of the land commonly called or known as Walhingurehena, situate in the village of Ihalakalugamuwa, in the Katugampola korale south of the Katugampola hatpattu of the Kurunegala District, in the North-Western Province, and of "The Waste Lands Ordinances of 1897, 1899, 1900, and 1903."

WHEREAS in pursuance of section 1 of the said Ordinances it was duly declared and notified on the 13th day of February, 1920, that if no claim to the land commonly called or known as Walhingurehena, situate in the village of Ihalakalugamuwa, in the Katugampola korale south of the Katugampola hatpattu of the Kurunegala District, in the North-Western Province, containing in extent 11 acres and 4 perches, and shown as lot 22 in block survey preliminary plan 984 and in the annexed diagram, was made to Norman Albert Hampton, Special Officer appointed under section 28 of the said Ordinances, within the period of three months from the date specified in the said notice, such land would be declared the property of the Crown, and dealt with on account of the Crown (*vide* Notice No. 7,483):

And whereas Ranuluge Marthias Fonseka made claim thereto, and Mungo Tennent Archibald and I, Norman Albert Hampton, Special Officers appointed under section 28 of the said Ordinances, made due inquiry into such claim, and whereas the said claimant and I, Norman Albert Hampton, one of the aforesaid Special Officers, with the consent of His Excellency the Governor, came to an agreement in writing dated the 6th day of April, 1921, concerning the said land, under section 4, sub-section (1), of the said Ordinances, whereby it was agreed that the said claimant should be declared the purchaser of the said land upon payment, on or before the 6th day of August, 1921, to the Government Agent at Kurunegala or to the Settlement Officer, of a sum of Rupees Two hundred and Seventy-five only (Rs. 275), as the purchase amount of the said land, and whereas the said amount has been duly paid by the said claimant, he is hereby, in pursuance of the agreement aforementioned, declared to be the purchaser of the said land, as more fully described herein below.

Description of the Land referred to.

The land commonly called or known as Walhingurehena, situate in the village of Ihalakalugamuwa, in the Katugampola korale south of the Katugampola hatpattu of the Kurunegala District, in the North-Western Province, and containing in extent 11 acres and 4 perches, and shown as lot 22 in block survey preliminary plan 984 and in the annexed diagram; and bounded as follows: on the north by Kumbukgahamulakumbura claimed by Alutdurage Arlina and others, Walhingurewatta sold by the Crown (T. P. 341,557); on the east by Walhingurewatta sold by the Crown (T. P. 341,557); on the south by the village limit of Weralugama; on the west by the reservation for road access.

[For Diagram see page 1665.]

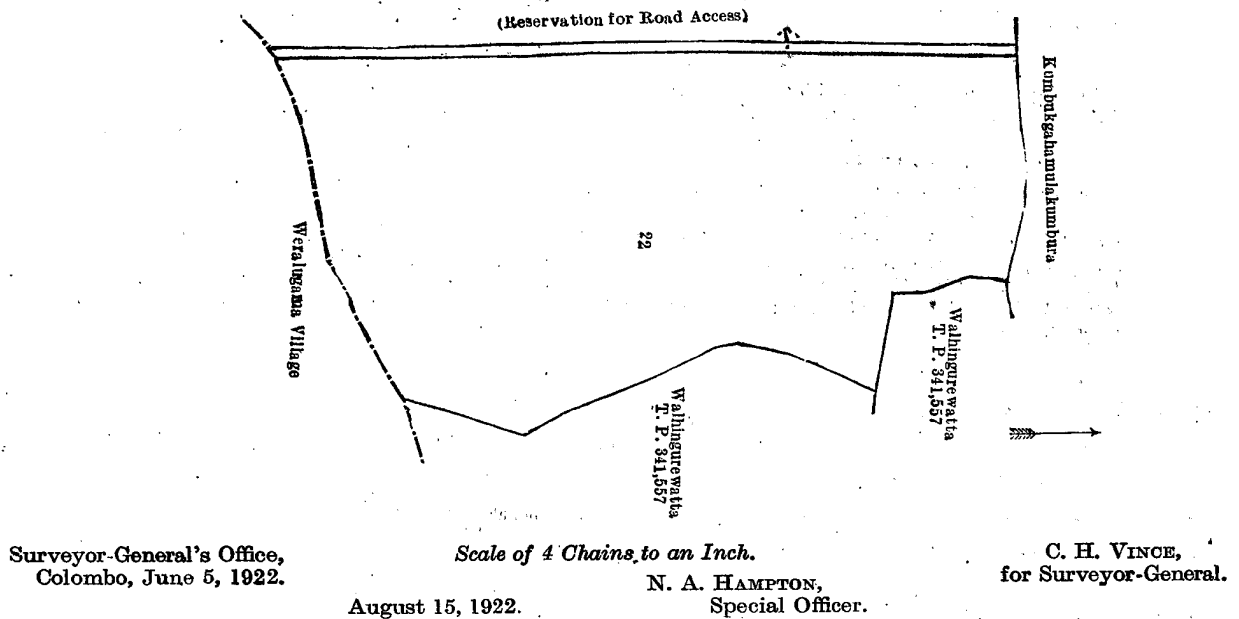
Kurunegala S. O. No. 3,310.

Order under Section 4, Sub-section (1), of "The Waste Lands Ordinances of 1897, 1899, 1900, and 1903."


In the matter of the land commonly called or known as Walhingurehena, situate in the village of Ihalakalugamuwa, in the Katugampola korale south of the Katugampola hatpattu of the Kurunegala District, in the North-Western Province, and of "The Waste Lands Ordinances of 1897, 1899, 1900, and 1903."

WHEREAS in pursuance of section 1 of the said Ordinances it was duly declared and notified on the 13th day of February, 1920, that if no claim to the land commonly called or known as Walhingurehena, situate in the village of Ihalakalugamuwa, in the Katugampola korale south of the Katugampola hatpattu of the Kurunegala District, in the North-Western Province, containing in extent 2 acres and 4 perches, and shown as lot 22 in block survey preliminary plan 984 and in the annexed diagram, was made to Norman Albert Hampton, Special Officer appointed under section 28 of the said Ordinances, within the period of three months from the date specified in the said notice, such land would be declared the property of the Crown, and dealt with on account of the Crown (*vide* Notice No. 7,483):

And whereas Lena Kana Una Lebbe Saibu as the duly appointed administrator of the estate of the late Lena Kana Una Uduma Lebbe made claim thereto, and Mungo Tennent Archibald and I, Norman Albert Hampton, Special Officers appointed under section 28 of the said Ordinances, made due inquiry into such claim, and whereas the said claimant and I, Norman Albert Hampton, one of the aforesaid Special Officers, with the consent of His Excellency the Governor, came to an agreement in writing dated the 6th day of April, 1921, concerning the said land, under section 4, sub-section (1), of the said Ordinances, whereby it was agreed that the said claimant should be declared the purchaser of the said land upon payment, on the 6th day of April, 1921, to the Settlement Officer, of a sum of Rupees Fifty only (Rs. 50), as the purchase amount of the said land, and whereas the said amount has been duly paid by the said claimant, the said claimant as the duly appointed administrator of the estate of the late Lena Kana Una Uduma Lebbe is hereby, in pursuance of the agreement aforementioned, declared to be the purchaser of the said land, as more fully described herein below.

*Description of the Land referred to.*

The land commonly called or known as Walhingurehena, situate in the village of Ihalakalugamuwa, in the Katugampola korale south of the Katugampola hatpattu of the Kurunegala District, in the North-Western Province, containing in extent 2 acres and 4 perches, and shown as lot 22N in block survey preliminary plan 984 and in the annexed diagram; and bounded as follows: on the north by Walhingurehena sold to Jayakodi Arachchige Don Juwan Appu and another under the Waste Lands Ordinances; on the east and south by the reservation for road access; on the west by Dabarekumbura claimed by Ahutdurage Justina and others.



Surveyor-General's Office,
Colombo, June 5, 1922.

Scale of 4 Chains to an Inch.

August 15, 1922.

N. A. HAMPTON,
Special Officer.

C. H. VINCE,
for Surveyor-General.

Kurunegala S. O. No. 3,311.**Order under Section 4, Sub-section (1), of "The Waste Lands Ordinances of 1897, 1899, 1900, and 1903," declaring Lands to be Crown Property.**

In the matter of the lands commonly called or known as Bulugahamulahenyaya and Talgahamulahena (exclusive of the road passing through the lands), situate in the village of Etuwanmulla, in the Giratalane korale of the Dewameddi hatpattu of the Kurunegala District, in the North-Western Province; and of "The Waste Lands Ordinances of 1897, 1899, 1900, and 1903."

WHEREAS in pursuance of section 1 of the said Ordinances it was duly notified on the 24th day of September, 1920, that if no claim to the lands commonly called or known as Bulugahamulahenyaya and Talgahamulahena (exclusive of the road passing through the lands), situate in the village of Etuwanmulla, in the Giratalane korale of the Dewameddi hatpattu of the Kurunegala District, in the North-Western Province, containing in extent 6 acres and 24 perches, and shown as lots 5, 21B, and 28F in block survey preliminary plan 1,728 and in the annexed diagrams, was made to Harry Chambers Toller, Special Officer appointed under section 28 of the said Ordinances, within the period of three months from the date specified in such notice, such lands would be declared the property of the Crown, and dealt with on account of the Crown (*vide* Notice No. 7,608):

And whereas (1) Wijendrapatabendinaidelage Leththa Naide made claim to the above-mentioned lots 5, 21B, and 28F, and whereas (2) Singappuliheneyalage Sellaheneya, and (3) ditto Jambaheneya made claim to the above-mentioned lots 21B and 28F; and whereas the said 1st claimant entered into an agreement in writing dated the 17th day of March, 1921, whereby in consideration of his being declared the purchaser of 5 acres more or less of lots 21 and 28F of the notice and of the block survey preliminary plan 1,728, now shown as subdivisional lots 21 and 28F2 on the same plan, upon payment to the Government Agent at Kurunegala or to the Settlement Officer, on or before the 17th day of June, 1921, of a sum of Rupees Eighty only (Rs. 80), he withdrew his claim to the above-mentioned lots 5, 21B, and 28F of this order; and whereas the said 2nd and 3rd claimants entered into an agreement in writing dated the 17th day of March, 1921, whereby in consideration of their being declared the purchasers of 1 acre more or less of lot 28F of the notice and of the block survey

preliminary plan 1,728, now shown as subdivisional lot 28F1 on the same plan, upon payment to the Government Agent at Kurunegala or to the Settlement Officer, on or before the 17th day of June, 1921, of a sum of Rupees Sixteen only (Rs. 16), they withdrew their claims to the above-mentioned lots 21B and 28F of this order, I, Norman Albert Hampton, Special Officer appointed under section 28 of the said Ordinances, under and by virtue of the powers vested in me in that behalf by section 4 of the said Ordinances, do hereby on this 10th day of August, 1922, order and declare, under section 4, subsection (1), of the said Ordinances, that the said lands, as more fully described herein below, are the property of the Crown.

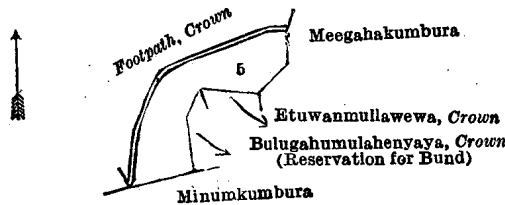
Description of the Lands referred to.

The following lots situate in the village of Etuwanmulla, in the Giratalane korale of the Dewamedhi hatpattu of the Kurunegala District, in the North-Western Province, as described in the annexed diagrams:—

I.—Block survey preliminary plan 1,728.

Lot.	Name of Land.	Extent, A. R. P.
5	Bulugahamulahenyaya	0 1 26

and bounded as follows: on the north by the footpath to be declared the property of the Crown under the Waste Lands Ordinances; on the east by Meegahakumbura claimed by Diggaldedara Temple and others, Etuwanmullawewa to be declared the property of the Crown under the Waste Lands Ordinances, Bulugahamulahenyaya (reservation for bund) to be declared the property of the Crown under the Waste Lands Ordinances; on the south by Minumkumbura claimed by Watte Vidanelage Kalla Naide and others; on the west by the footpath to be declared the property of the Crown under the Waste Lands Ordinances.



Scale of 4 Chains to an Inch.

Surveyor-General's Office,
Colombo, May 30, 1922.

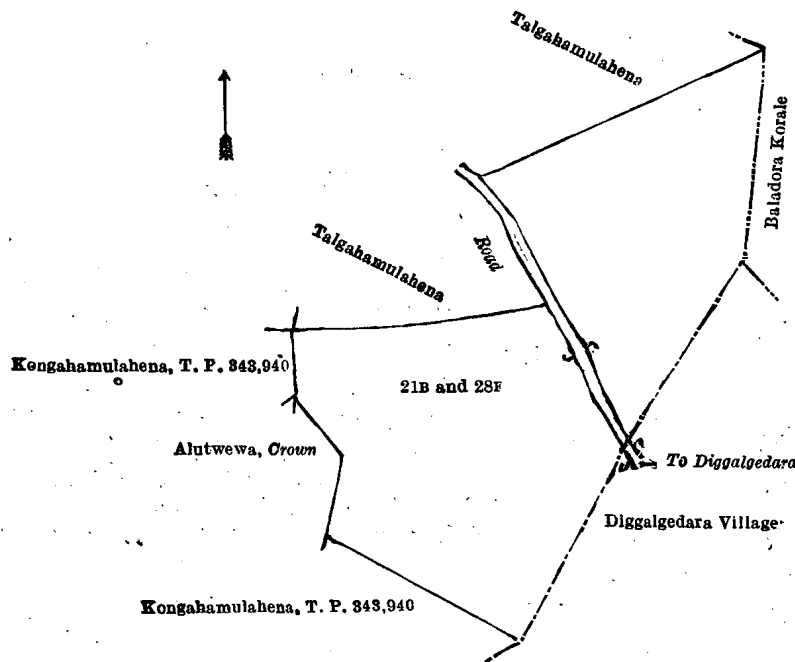
C. H. VINCE,
for Surveyor-General.

II.—Block survey preliminary plan 1,728.

Lot.	Name of Land.	Extent, A. R. P.
21B	Talgahamulahena	2 2 1
28F	Do.	3 0 37
		5 2 38

(Exclusive of the road passing through the lands.)

and bounded as follows: on the north by Talgahamulahena sold to Singapulihenayalage Sellahenaya and another under the Waste Lands Ordinances, the road from Diggaldedara, Talgahamulahena sold to Wijendrapatabendinaidelage Leththa Naide under the Waste Lands Ordinances; on the east by the boundary of the Baladora korale, the village limit of Diggaldedara; on the south by the village limit of Diggaldedara, Kongahamulahena sold by the Crown (T. P. 343,940); on the west by Kongahamulahena sold by the Crown (T. P. 343,940), Alutwewa to be declared the property of the Crown under the Waste Lands Ordinances, Kongahamulahena sold by the Crown (T. P. 343,940).



Scale of 4 Chains to an Inch.

Surveyor-General's Office,
Colombo, May 30, 1922.

C. H. VINCE,
for Surveyor-General.

August 10, 1922.

N. A. HAMPTON,
Special Officer.

**Order under Section 2 of "The Waste Lands Ordinances of 1897, 1899, 1900, and 1903,"
declaring Land to be Crown Property.**

In the matter of the lands commonly called or known as Horagahalanda and Pitaeladeniyagoda, situate in the village of Pinnawala, in Meda pattuwa of Hewagam korale, in the Colombo District of the Western Province, and of "The Waste Lands Ordinances of 1897, 1899, 1900, and 1903."

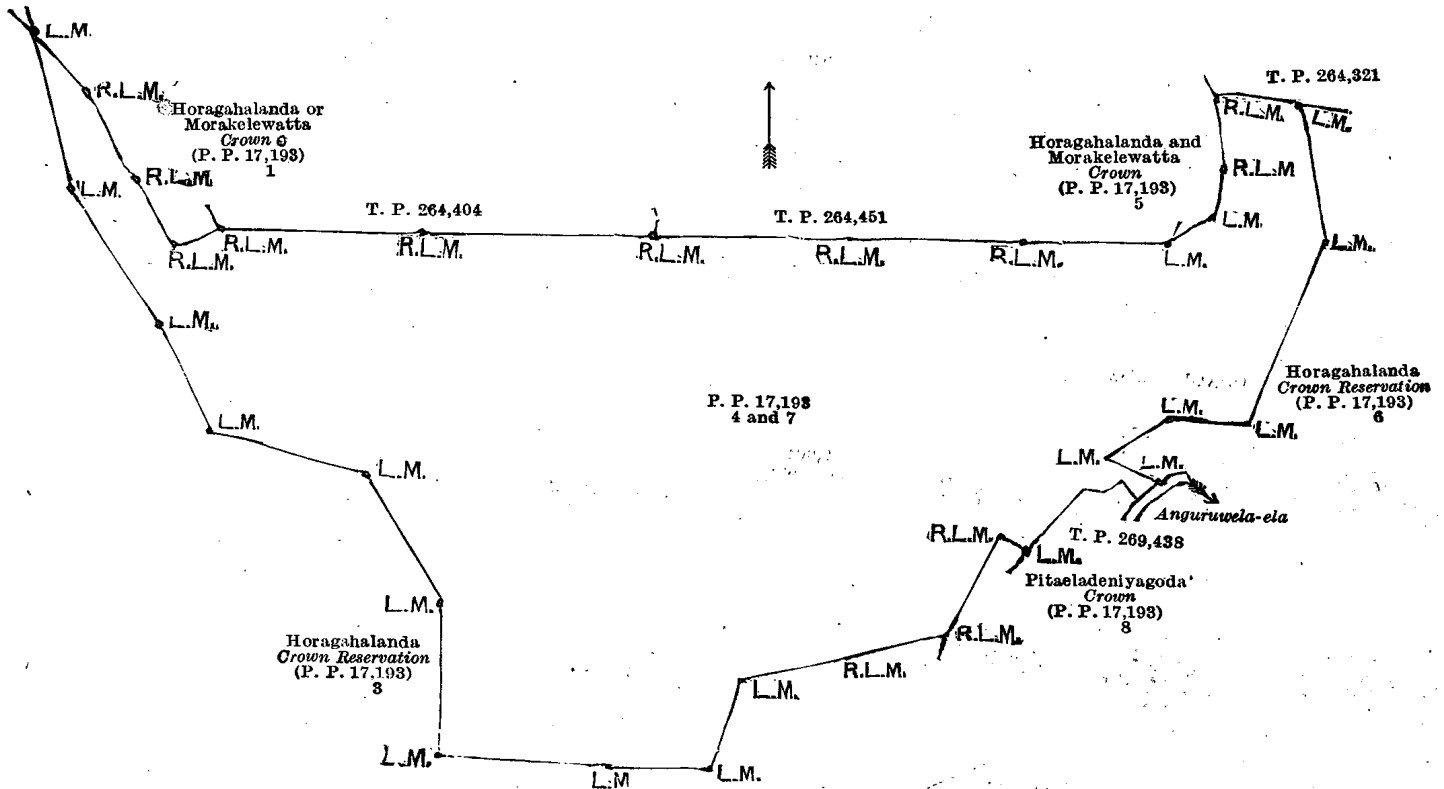
THE notice required by section 1 of "The Waste Lands Ordinances of 1897, 1899, 1900, and 1903," having been duly published in manner prescribed by that section in respect of the above-named lands (*vide* Notice No. 8,139), and no claim having been made to the said lands or to any interest therein within the period of three months from the date specified in the said notice, I, Louis Lucien Hunter, Additional Assistant Government Agent, Colombo District, under and by virtue of the powers vested in me in that behalf by section 2 of the said Ordinances, do hereby on this 27th day of October, 1922, order and declare that the said lands, as more fully described herein below, situate in the village of Pinnawala, in Meda pattuwa of Hewagam korale, in the Colombo District of the Western Province, and shown as lots 4 and 7 in preliminary plan 17,193 and in the annexed diagram, and containing in extent 18 acres and 14 perches, are the property of the Crown.

Description of the Lands referred to.

The following lots situated in the village of Pinnawala, in Meda pattuwa of the Hewagam korale, in the Colombo District of the Western Province, as described in the annexed diagram:—

Lot.	Name of Land.	Preliminary plan 17,193.	Extent.	A.	R.	P.
4	Horagahalanda	17	3	19
7	Pita-eladeniyagoda	0	0	35
			18 0 14			

and bounded as follows: on the north by Horagahalanda or Morakelewatta claimed by the Crown (P. P. 17,193/1), land depicted in title plan 264,404, land depicted in title plan 264,451, Horagahalanda and Morakelewatta claimed by the Crown (P. P. 17,193/5) and land depicted in title plan 264,321; on the east by Horagahalanda, Crown reservation (P. P. 17,193/6), Anguruwela-ela, Pita-eladeniyagoda claimed by the Crown (P. P. 17,193/8), and lot 3 in preliminary plan 17,193; on the south by Crown reservation; and on the west by Horagahalanda.



Surveyor-General's Office,
Colombo, August 18, 1921.

Scale of 4 Chains to an Inch.

C. H. VINCE,
for Surveyor-General.

October 27, 1922.

L. L. HUNTER,
Additional Assistant Government Agent.

**Order under Section 4, Sub-section (1), of "The Waste Lands Ordinances of 1897, 1899, 1900, and 1903,"
declaring Land to be Crown Property.**

In the matter of the lands commonly called or known as Welikanda, well, and Welikanda, situate in the village of Uda Mahaiyawa, within the Municipal limits of Kandy of the Kandy District of the Central Province, and of "The Waste Lands Ordinances of 1897, 1899, 1900, and 1903."

WHEREAS in pursuance of section 1 of the said Ordinances it was duly notified on the 29th day of April, 1921, that if no claim to the lands commonly called or known as Welikanda, well, and Welikanda, situate in the village of Uda Mahaiyawa, within the Municipal limits of Kandy of the Kandy District of the Central Province, containing in extent 6 acres and 34 4 perches, and shown as lots 2, 3, and 4 in preliminary plan 7,001 as described in the annexed diagram, was made to the Assistant Government Agent of the Kandy District of the Central Province, within the period of three months from the date specified in such notice, such lands would be declared the property of the Crown, and dealt with on account of the Crown (*vide* Notice No. 7,848):

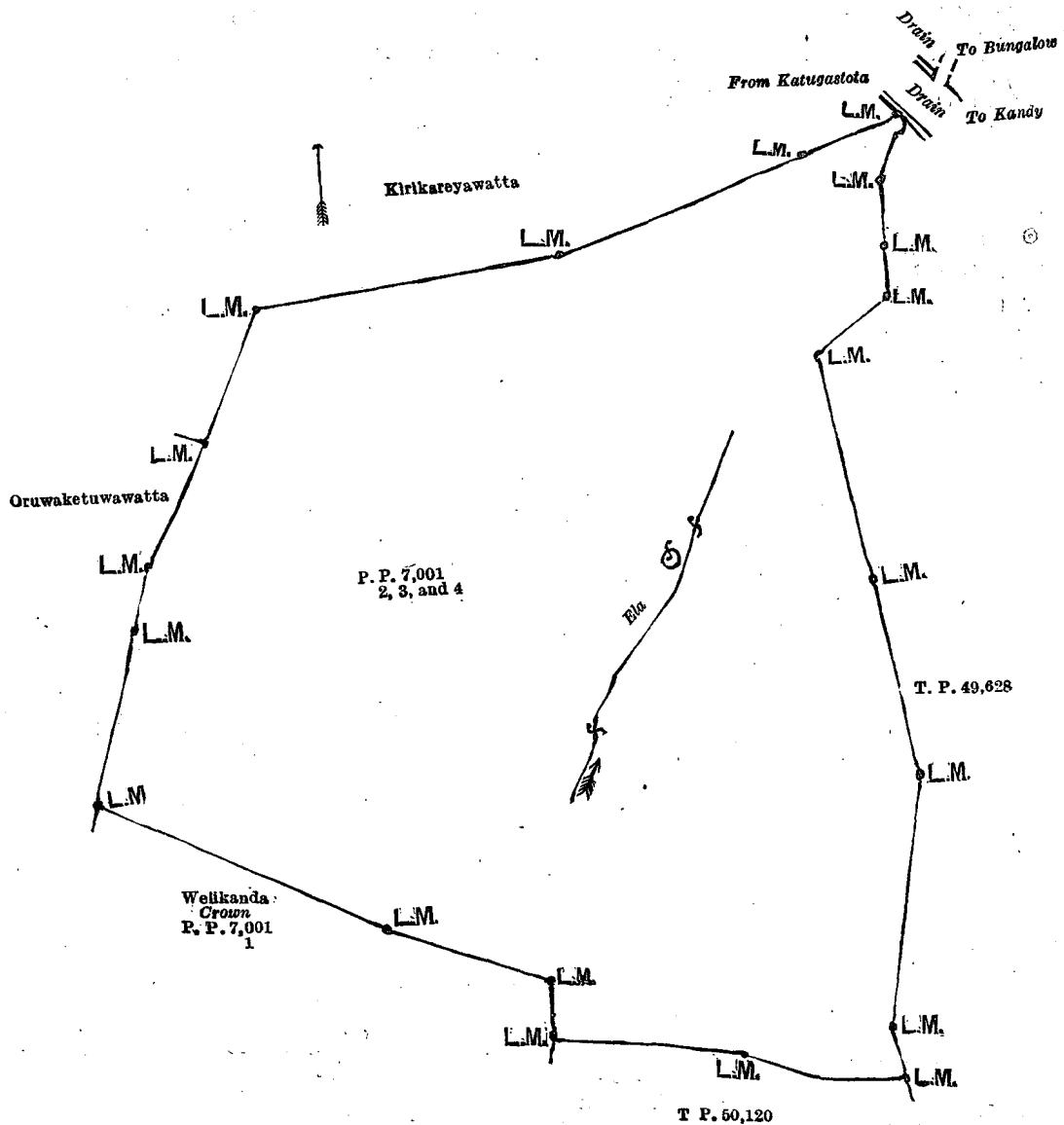
And whereas Madige Mudaliarlegalagawa Muhandiramalagedera Uduma Lebbe of Madawala made claim thereto, and whereas the said claimant has withdrawn his claim to the said lands, I, William Lindsay Murphy, Assistant Government Agent of the Kandy District of the Central Province, under and by virtue of the powers vested in me in that behalf by section 4 of the said Ordinance, do hereby on this 27th day of October, 1922, order and declare, under section 4, sub-section (1), of the said Ordinances, that the said lands, as more fully described herein below, are the property of the Crown.

Description of the Lands referred to.

The following lots situated in the village of Uda Mahaiyaya, within the Municipal limits of Kandy, in the Central Province, as described in the annexed diagram :—

Lot.		Name of Land.	Preliminary plan 7,001.			Extent, A. R. P.		
2	..	Welikanda	5	1	31.1
3	..	Well	0	0	0.1
4	..	Welikanda	0	3	3.2
						6 0 34.4		

and bounded as follows : on the north by Kirikareyawatta claimed by I. L. M. H. Mohamadu Lebbe ; on the east by road from Katugastota to Kandy and title plan No. 49,628 ; on the south by title plan No. 50,120, and Welikanda claimed by the Crown (P. P. 7,001/1) ; and on the west by Oruwaketuwawatta claimed by Mr. George E. de La Motte.



Surveyor-General's Office,
Colombo, September 30, 1922.

October 27, 1922.

Scale of 2 Chains to an Inch.

W. L. MURPHY,
Assistant Government Agent.

C. R. LUNDIE,
for Surveyor-General.

PRELIMINARY NOTICES.

Colombo Notice No. 8,242.

Notice under "The Waste Lands Ordinances of 1897, 1899, 1900, and 1903."

TAKE notice that unless within three months from December 22, 1922, the persons, if any, who claim any interest in the lands hereinafter mentioned appear before the Additional Assistant Government Agent of the Colombo and Negombo Districts of the Western Province, at his office in Colombo, and make claim in person or in writing to the said lands or to some interest therein :

Such Additional Assistant Government Agent, in pursuance of the powers in him vested by the said Ordinances, will declare by writing under his hand that the said lands, to which no claim has been made, are the property of the Crown.

L. L. HUNTER,
Additional Assistant Government Agent.

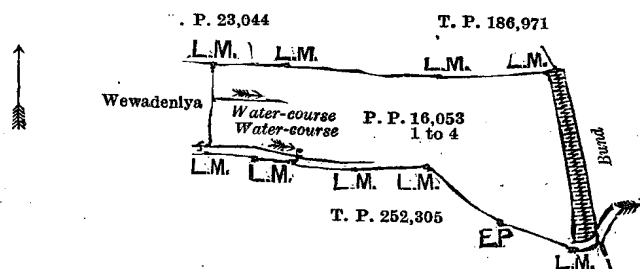
NOTE.—A claim to a right of way over the said lands is a claim to an interest in the said lands.

Description of the Lands referred to.

The following lots situated in the village of Mawittara, in Palle pattuwa of the Salpiti korale, in the Colombo District of the Western Province, as described in the annexed diagram :—

Preliminary plan 16,053.				Extent, A. R. P.		
1	..	Wewadeniya <i>alias</i> Mawittarawewa	..	0	0	35
2	..	Do.	..	0	1	1
3	..	Do.	..	1	1	15
4	..	Do.	..	0	0	2
				1	3	13

and bounded as follows : on the north by land depicted in title plan No. 186,971 ; on the east by the bund of Mawittarawewa ; on the south by land depicted in title plan No. 252,305 ; and on the west by land depicted in title plan No. 23,044 and Wewadeniya claimed by A. Don Abraham and others.



Surveyor-General's Office,
Colombo, December 1, 1921.

Scale of 4 Chains to an Inch.

C. R. LUNDIE,
for Surveyor-General.

Trincomalee Notice No. 8,243.

Notice under "The Waste Lands Ordinances of 1897, 1899, 1900, and 1903."

TAKE notice that unless within three months from December 22, 1922, the persons, if any, who claim an interest in the lands hereinafter mentioned, or in any or more of such lands, appear before the Assistant Government Agent of Trincomalee District, Eastern Province, and make claim to the said lands or any of them or to some interest therein :

Such Assistant Government Agent, in pursuance of the powers in him vested by the said Ordinances, will declare by writing under his hand that the said lands, or such of them to which no claim has been made, are the property of the Crown.

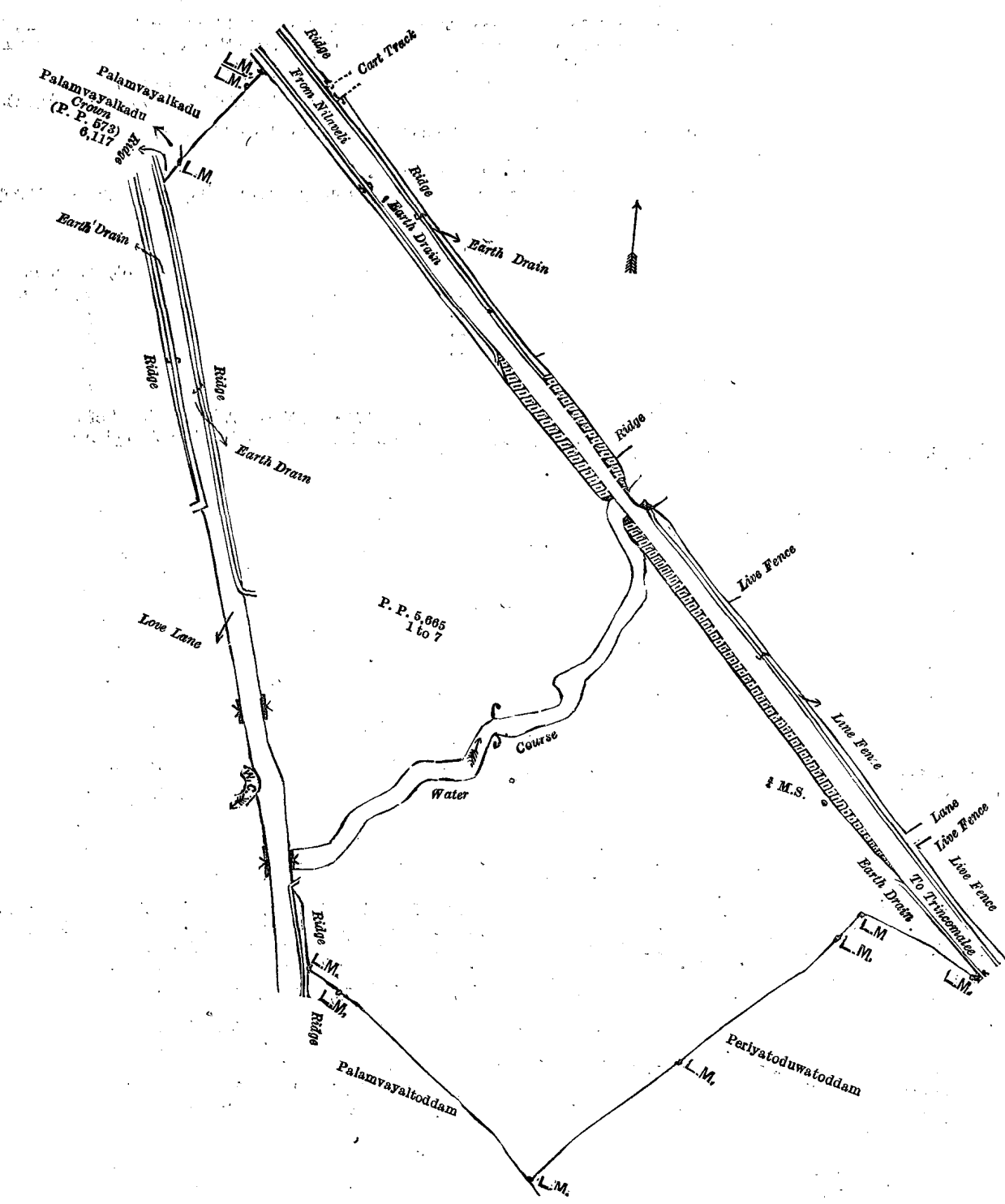
R. M. M. WORSLEY,
Assistant Government Agent.

Description of the Lands referred to.

The following lots situated in Trincomalee town division No. 12, within the Local Board limits of Trincomalee, in the Trincomalee District, Eastern Province, as described in the annexed diagrams :—

Preliminary plan 5,655.				Extent, A. R. P.		
1	..	Palamvayalkadu	..	0	3	32.35
2	..	Palamvayalkadu (reservation along the main road)	..	0	0	17.64
3	..	Palamvayalkadu (reservation along the minor road)	..	0	1	10.33
4	..	Palamvayal	..	1	1	11.23
5	..	Palamvayal (reservation for water-course)	..	0	1	39.13
6	..	Palamvayal (abandoned paddy field)	..	2	1	9.80
7	..	Palamvayal (reservation along the main road)	..	0	3	27.12
				6	1	27.60

and bounded on the north by Palamvayalkadu claimed by the heirs of the late A. Muttukkirishna and Pallamvayalkadu claimed by the Crown (P. P. 573, lot 6117); on the east by road from Nilaveli to Trincomalee; on the south by Palamvayaltoddem claimed by Vannar Chellan and Periyatoduwatoddam claimed by Sinnappar; and on the west by the road called Love lane.



Scale of 2 Chains to an Inch.

Surveyor-General's Office,
Colombo, January 13, 1922.

C. R. LUNDIE,
for Surveyor-General.

LAND SALES IN THE WESTERN PROVINCE.

No. 3,356, W. P.—The Assistant Government Agent, Kalutara, will on Thursday, February 8, 1923, at 9 A.M., at the Anguruwatota Resthouse, put up to auction, for sale or settlement, or will otherwise dispose of, the under-mentioned portions of Crown land, in accordance with the regulations of Government regarding land sales. Fifty-five allotments of land situated in the Rayigam korale division of the Kalutara District of the Western Province.

Lot.	Name of Land.	Name of Applicant.	Description.	Extent.		
				A.	R.	P.
Preliminary plan 16,667. Village—Panagoda. Claimant—Crown.						
1	Ibbagodakele	E. Don Hero Sinno	Jungle	3	0	35
2	Do.	—	Reservation for Nawataliyeganga	1	0	7*
Preliminary plan 17,727. Village—Bellapitiya. Claimant—Crown.						
2	Berawapothekumbura	—	Deniya	0	1	5
3	Berawapothekumbura	Claimant—M. Haramanis Appu and another.	Field	2	0	4
Preliminary plan 17,707. Village—Patakada. Claimant—Crown.						
1	Torellewaturana or Kimi-diriyawalagodella	—	Reservation for water-hole	0	0	26*
2	Do.	Simon de Silva Gunaratne	Jungle	3	2	29
3	Do.	—	Reservation for road	0	1	13*
4	Taralleowita	Claimant—N. Dineris de Silva.	Rubber	0	2	33
5	Do.	—	do.	0	0	4
6	Taralleowita	Claimant—Marthelis de Silva.	Deniya	0	0	10
Preliminary plan 17,697. Village—Batagoda. Claimant—Crown.						
1	Mulkadakandedeniya	H. D. Aron Appuhamy	Deniya	0	3	36
Preliminary plan 17,520. Village—Galpata. Claimant—Crown.						
1	Malpanduragawadeniya	S. Don-Podisitto and others	Paddy and deniya	2	0	11
2	Do.	—	Deniya	1	2	5
3	Indilanda estate	Claimant—Messrs. Aitken, Spence & Co.	Bare land	0	0	24
4	Do.	—	Rubber	0	0	30
5	Do.	—	do.	0	0	4
6	Madahelakumbura	Claimant—A. M. Jamis Sinno.	Paddy field	0	0	30
Preliminary plan 17,442. Village—Uduwara. Claimant—Crown.						
1	Ambawalageirawalla	D. Carolis Silva	Field	0	1	14
Preliminary plan 16,411. Village—Uduwara. Claimant—N. Dineris Silva.						
1	Boraluketiyegodella	—	Native garden	0	1	9.5
1A	Boraluketiyegodella	Claimant—Crown.	To be reserved for ambalama	0	0	4.5*
Preliminary plan 17,428. Village—Madurawala. Claimant—Crown.						
1	Aramankumbura	H. Uwaneris Appu	Field	1	1	1
Preliminary plan 17,461. Village—Kennantudawa. Claimant—Crown.						
1	Bahirajjawela	D. Amaris Appu	Field	6	2	38
2	Kekunawilamananedeniya	—	Deniya	3	0	25
3	Bahirajjawela	—	do.	3	0	28
4	Dikhena Rubber estate	Claimant—Aitken, Spence & Co.	Rubber	0	1	14
5	Do.	—	do.	0	0	30
6	Do.	—	do.	0	1	18
7	Do.	—	do.	0	0	29
8	Do.	—	do.	0	1	6
9	Dikhena watta	Claimant—D. Amaris Appu.	Rubber and hut	0	1	27
Preliminary plan 17,426. Villages—Pelkola and Kenantudawa. Claimant—Crown.						
1	Kaluwawalaudumulla	L. Hendrick Allis and 2 others	Paddy	9	1	30
2	Dikhena	Claimant—Aitken, Spence & Co.	Rubber	0	0	20
3	Dikhena	—	Reservation for paddy field	1	3	28*
4	Do.	—	do.	0	3	17*
5	Dikhena	Claimant—Aitken, Spence & Co.	Rubber	0	0	13
6	Do.	—	do.	0	1	0
Preliminary plan 16,933. Village—Pelkola. Claimant—Crown.						
7	Dikhena	—	Reservation for paddy field	0	2	27*
8	Ambagahakotunna	L. Tegis Appuhamy and another	Paddy field	4	0	20
9	Dikhena	—	Reservation for paddy field	0	2	9*
10	Dikhena	Claimant—Aitken, Spence & Co.	Rubber	0	0	28
11	Dikhena	Claimant—Crown.	Jungle	0	1	35
1	Idamohenepaula	H. Ompi Sinno	To be reserved for paddy field	0	2	9*

Preliminary plan 17,366. Village—Pelpola. Claimant—Crown.				Extent.
Lot.	Name of Land.	Name of Applicant.	Description.	A. R. P.
1	Alubogahadeniya or Alubogahamanane	L. Lihinis Appuhamy	.. Paddy field 3 3 34
Claimant—Mr. Herod Goonaratne.				
2	Alubogahadeniya	—	.. Rubber 1 0 29
Claimant—H. Charlis Sinno.				
3	Alubogahadeniya	—	.. Field 2 0 25
Claimant—Crown.				
4	Oluwawalaudumuledeniya	H. Charlis Sinno	.. Field 0 2 3*
5	Oluwawala	—	.. Water-hole to be reserved 0 0 28*
6	Keenagahadeniya	S. Pabilis	.. Field 2 0 19
7	Keenagahawita or Keenagahamanana	T. Amis Sinno and others	.. do. 2 3 26
8	Keenagahawita	T. Noris Sinno and 2 others	.. do. 3 0 39
9	Do.	—	.. Deniya 0 1 14
10	Do.	—	.. Reservation for road 0 0 37*
11	Keenagahawita or Keenagahamanenedeniya	—	.. Paddy field 0 3 36
Claimant—Pinhamy Mudalali.				
12	Kahatawatta	—	.. Rubber 0 0 3·8
Preliminary plan 17,397. Village—Pelpola. Claimant—Crown.				
1	Dummalawalamandiya or Gantotuwepaulaoiwita	B. Podisinno Appu	.. Paddy field 3 0 37

* Not for sale or settlement.

The upset price per acre varies from Rs. 50 to Rs. 1,000. Further particulars regarding these lands can be obtained from the Assistant Government Agent, Kalutara, and plans of them from the Surveyor-General.

Colonial Secretary's Office,
Colombo, December 19, 1922.

B. HORSBURGH,
Acting Colonial Secretary.

No. 3,357, W. P.—The Assistant Government Agent, Kalutara, will on Thursday, February 8, 1923, at 9 A.M., at the Anguruwatota Resthouse, put up to auction, for sale or settlement, or will otherwise dispose of, the under-mentioned portions of Crown land, in accordance with the regulations of Government regarding land sales. Seven allotments of land situated in the Rayigam korale division of the Kalutara District of the Western Province.

Preliminary plan 16,763. Village—Delgoda. Claimant—Nil.				Extent.
Lot.	Name of Land.	Name of Applicant.	Description.	A. R. P.
3	Horaketiyehehena	K. Sodilis de Silva	.. Jungle 2 2 36
4	Galwetiyekele or Horaketiyehehena	R. Edoris Silva	.. do. 1 2 34
Preliminary plan 16,385. Village—Weniwelpitiya. Claimant—Bought by D. Elaris, but not paid in full.				
1	Hettiyamanane	—	.. Bare land 0 0 31*
Claimants—Bought by T. Semaneri Perera and 2 others, and not paid for in full.				
9	Hettiyamananedeniya	—	.. Deniya 4 3 32*
Preliminary plan 16,928. Village—Yatawara. Claimant—Crown.				
1	Doraluwalalandekele	B. Pedrick Appu	.. Jungle to be reserved 1 0 31†
Preliminary plan 2,037. Village—Uduwara. Claimants—W. Seelis Sinno, &c.				
E 577	Kanupuduwehala Ihalakattiya	—	.. Paddy field 7 2 37
Claimant—Vidane Arachchi, Bellapitiya.				
F 577	Kanupuduwehala Ihalakattiya	—	.. Paddy field 4 3 4

* Re-advertised as the original purchasers did not complete their payments.

† Not for sale or settlement.

The upset price per acre varies from Rs. 50 to Rs. 1,000. Further particulars regarding these lands can be obtained from the Assistant Government Agent, Kalutara, and plans of them from the Surveyor-General.

Colonial Secretary's Office,
Colombo, December 19, 1922.

B. HORSBURGH,
Acting Colonial Secretary.

LAND SALES IN THE CENTRAL PROVINCE.

No. 2,631, C. P.—The Government Agent, Central Province, will on Friday, February 23, 1923, at 1.30 P.M., at his office in Kandy Kachcheri, put up to auction, for sale or settlement, or will otherwise dispose of, the under-mentioned portions of Crown land, in accordance with the regulations of Government regarding land sales. Twenty-six allotments of land situated in the Yatinuwara division of the Kandy District of the Central Province.

Preliminary plan 6,840. Village—Bowala in Gangawata korale of Yatinuwara.				Extent.	Upset price
Lot.	Name of Land.	Name of Applicant.	Name of Claimant.	Description.	A. R. P. per acre, Rs.
1	Dangolla estate	—	.. Crown Contains rubber trees (tapping) about 10 years old ..	1 0 29·4 706
2	Do.	—	.. do. do. ..	0 1 38·4 606
4	Do.	—	.. do. Contains rubber trees about 10 years old ..	0 0 25·1 706

Lot.	Name of Land.	Name of Applicant.	Name of Claimant.	Description.	Extent.		Upset price A. R. P. per acre, Rs.
					A.	R. P.	
5	Dangollehena	.. — ..	Crown (claimed by P. E. S. Perera of Bowala, V. Fernando, conductor of Ma-oya estate, and Abdul Hamid Aduhin Midin, Police Sergeant of Katukele)	Chena ..	0	3 2.5	56
6	Do.	.. — ..	do.	do.	0	0 33.8	56
7	Do.	.. — ..	do.	do.	0	0 7.2	—*
8	Do.	.. — ..	do.	New clearing, planted with rubber trees 3 years old	0	2 38.5	56
9	Wagalewanata	.. — ..	Crown ..	Contains coconut trees 15 years old	0	0 13.2	186
10	Wagalekumbura	.. — ..	do.	Paddy field	0	0 6.1	306
11	Dangollehena	.. — ..	Crown (claimed by P. E. S. Perera and others)	Chena ..	1	0 26.7	56
12	Do.	.. — ..	do.	Contains tea 15 years and under, rubber 1 year old, coconut 1 year old, and a house in a dilapidated state	1	1 13.6	306
13	Walagedarawatta	.. — ..	Crown ..	Contains old tea bushes	0	0 27.1	206
14	Dangollehena	.. — ..	E. M. Tikiri Punchirala	Contains tea 3 years old and rubber 1 year old	2	1 21	206
15	Do.	.. — ..	K. M. Biso Menika and K. M. Dingiri Menika	Chena (contains a threshing floor)	1	0 4.4	56
16	Do.	.. — ..	K. M. Bandara Menika, K. M. Medduma Banda, and K. B. Kulatunga	Chena	0	3 37.3	56
17	Do.	.. — ..	K. M. Ukku Banda	do.	0	3 16.4	56
18	Do.	.. — ..	K. M. Suman Banda and 5 others	do.	0	0 35.5	56
19	Dissanayakgedarahena	.. — ..	do.	do.	0	2 5.8	56
20	Andiyakotuwa	.. — ..	R. D. John of P. W. D., Kelaniya	do.	1	1 32.4	56
21	Do.	.. — ..	do.	do.	0	1 22.3	56
22	Do.	.. — ..	do.	do.	0	0 9.5	—*

Preliminary plan 7,178. Village—Moladanda in Gangapalata korale of Yatinuwara.

1	Asweddumakumbura	.. — ..	Crown ..	Paddy field	0	0 5.1	—*
2	Waragodawatta	.. — ..	do.	Contains 8 coconut trees; 4 rubber trees, 2 arecanut trees, 1 jak tree, and several tea bushes 5 to 10 years old	0	1 11.6	—*
3	Matihakka	.. — ..	do.	Contains 4 coconut trees, 3 arecanut trees 10 to 20 years old	0	0 2.7	—*
4	Matihakkakumbura	.. — ..	do.	Paddy field	0	0 8.3	—*
5	Kankanikumbura	.. — ..	do.	do.	0	0 5.9	—*

* To be reserved.

Further particulars regarding these lands can be obtained from the Government Agent, Central Province, and their plans from the Surveyor-General.

Colonial Secretary's Office,
Colombo, December 14, 1922.

B. HORSBURGH,
Acting Colonial Secretary.

No. 2,632, C. P.—The Government Agent, Central Province, will on Friday, March 2, 1923, at 1.30 P.M., at his office in Kandy Kachcheri, put up to auction, for sale or settlement, or will otherwise dispose of, the under-mentioned portions of Crown land, in accordance with the regulations of Government regarding land sales. Eight allotments of land situated in the Uda Dumbara division of the Kandy District of the Central Province.

Preliminary plan 7,397. Villages—Doraliyadda and Watuliyadda in Medasiya pattu of Uda Dumbara.

Lot.	Name of Land.	Name of Applicant.	Description.	Extent.		Upset price A. R. P. per acre, Rs.
				A.	R. P.	
1	Indigollehena	.. — ..	Chena cleared and sown with kurakkan a year ago	6	0 14	40
2	Do.	.. — ..	do.	2	1 20	40
4	Wewetenna	.. — ..	Chena ..	0	0 33	—*
5	Do.	.. — ..	do.	0	0 35	—*
6	Do.	.. — ..	Ditto; contains holes dug for coconut plants and a temporary building	1	1 3	40

Preliminary plan 7,353. Village—Kehelella Gampaha korale east of Uda Dumbara.

1	Talaweeswedduma	.. I. Appuhami, Korala, Gampaha East	Land suitable for paddy cultivation	1	0 22	36
2	Do.	.. — ..	do.	0	1 3	—*

Preliminary plan 7,320. Village—Kewulgama in Gampaha korale west of Uda Dumbara.

Lot.	Name of Land.	Name of Applicant.	Description.	Extent.		Upset price, per acre, Rs.
				A.	R. P.	
1	Maberiyekumbura	G. Appuhamy of Kewulgama	Paddy field (abandoned)	0	3 8	30†

* To be reserved.

† Re-advertised.

Further particulars regarding these lands can be obtained from the Government Agent, Central Province, and their plans from the Surveyor-General.

Colonial Secretary's Office,
Colombo, December 19, 1922.

B. HORSBURGH,
Acting Colonial Secretary.

No. 2,633, C. P.—The Government Agent, Central Province, will on Thursday, February 8, 1923, at 1.30 P.M., at his office in Kandy Kachcheri, put up to auction, for sale or settlement, or will otherwise dispose of, the under-mentioned portions of Crown land, in accordance with the regulations of Government regarding land sales. Three allotments of land situated in the Uda palata division of the Kandy District of the Central Province.

Preliminary plan 6,914. Village—Palle Deltota in Kandukara Pahala korale of Uda palata division.

Lot.	Name of Land.	Name of Applicant.	Name of Claimant.	Description.	Extent.		Upset price per acre, Rs.
					A.	R. P.	
14	Dunuweliyawattehena	—	M. Kirihatani, M. Dingiri, M. Bindu, M. Siripala, all of Palle Deltota	Low jungle	1	1 9	75*
15	Çalkadullehena	—	S. Baba Dewaya of Uda Deltota	Jungle	0	0 12	75*
26	Maussa'wehena	—	M. Khan of Galaha	Contains tea about 10 years old	2	0 3	256*

* Re-advertised.

Further particulars regarding these lands can be obtained from the Government Agent, Central Province, and their plans from the Surveyor-General.

Colonial Secretary's Office,
Colombo, December 20, 1922.

B. HORSBURGH,
Acting Colonial Secretary.

LAND SALES IN THE SOUTHERN PROVINCE.

No. 3,976, S. P.—The Assistant Government Agent, Matara, will on Monday, February 19, 1923, at 11 A.M., at his office in Matara Kachcheri, put up to auction, for sale or settlement, or will otherwise dispose of, the under-mentioned portions of Crown land, in accordance with the regulations of Government regarding land sales. Five allotments of land situated in the Morawak korale division of the Matara District of the Southern Province.

Plan No. 6. Village—Pitabeddera.

Lot.	Name of Land.	Name of Applicant.	Description.	Extent.		Upset price per acre, Rs.
				A.	R. P.	
37Y	Kettiganaelagawahena	—	—	4	2 28	—*
37AA	Kettiganaelagawadeniya	Mr. B. Samaraweera	Deniya	1	0 39	64
37AB	Kettiganaelagawahena	—	—	1	1 37	—*
37AD	Malpudanahena	—	—	4	0 6	—*
37AE	Do.	J. A. Don Cornelis Appuhami	Chena	2	0 20	30

* Not for sale.

Further particulars regarding these lands can be obtained from the Assistant Government Agent, Matara, and plans of them from the Surveyor-General.

Colonial Secretary's Office,
Colombo, December 18, 1922.

B. HORSBURGH,
Acting Colonial Secretary.

No. 3,977, S. P.—The Government Agent, Southern Province, will on Tuesday, February 13, 1923, at 1 P.M., at his office in Galle Kachcheri, put up to auction, for sale or settlement, or will otherwise dispose of, the under-mentioned portions of Crown land, in accordance with the regulations of Government regarding land sales. Sixteen allotments of land situated in the Bentota-Walallawiti korale division of the Galle District of the Southern Province.

Preliminary plan 12,013. Village—Yatagala. Claimant—Crown.

Lot.	Name of Land.	Name of Applicant.	Description.	Extent.		Upset price per acre, Rs.
				A.	R. P.	
1	Parapawatureudumulla alias Parapawature Wela-atureudumulla	L. P. A. Wickremaratna. Korale Arachchi, Kosgoda	Deniya	0	3 19	50
3	Ambalamalangamanana	do.	Patana	2	0 2	50

Preliminary plan 11,464. Village—Kandegodapalata. Claimant—Crown.

3	Kadigoipola	K. D. James Pieris of Bentota	Chena	3	2 33	50
2B	Do.	do.	do.	1	2 20	50

Preliminary plan 11,706. Village—Angagoda. Claimant—Crown.

1	Mahaliyadda	L. D. Podisinho Appu of Angagoda	Paddy field	0	3 13	100
2	Kirillagahaowita	L. D. Podisinho Appu of Angagoda	Paddy field	1	0 0	100
3	Wagura	L. D. Podisinho Appu of Angagoda	Abandoned paddy field	0	3 5	100

Preliminary plan 11,729. Village—Nelligoda. Claimant—Crown.

2	Hakmantuduwa	S. A. de Silva of Nelligoda	Deniya	0	3 30	50
3	Do.	G. W. Ondiris Silva of Nelligoda	do.	0	3 31	50

Lot.	Name of Land.	Preliminary plan 11,740. Village—Kelantotuwa.	Name of Applicant.	Claimant—Crown.	Description.	Extent. A. R. P.	Upset price per acre, Rs.
2	Kelantotuwakanda	..	C. Kumbalata of Bentota	..	Low jungle	4 0 32	110
1	Kekillawalawatta	..	Preliminary plan 11,798. Village—Duwemodera.	..	Claimant—D. Sandoris Silva of Hegalla.	0 0 12	250*
2	Do.	..	James de Zoysa of Kosgoda	..	Contains cinnamon	0 0 10	250*
		..	do.	..	do.		
		..	Claimant—Lisa Mendis Amarasekara.				
10	Kekillawalawatta	..	P. M. Abeyssekara of Kosgoda	..	Contains cinnamon	0 0 26	250*
5	Atakohotatenmamanana	..	Preliminary plan 11,806. Village—Nawadagala.	..	Claimant—Crown.		
	alias Batalawata	..	Ponnamperuma Arachchige Amaneris of Nawadagala	..	Low jungle	0 3 12	82
2	Welimanana	..	Preliminary plan 11,820. Village—Goluwamulla.	..	Claimant—N. K. D. S. Wickremesinha.		
	Do.	..	(1) Gallege Oinis and (2) Gallege Appu	..	Contains rubber	0 3 35	60
		..	do.	..	Plantation		87 50
8	Do.	..	do.	..	Contains rubber	0 0 25	60
		Plantation		6 50

* Value of land per acre with plantation.

Further information regarding these lands can be obtained from the Government Agent, Southern Province, and their plans from the Surveyor-General.

Colonial Secretary's Office,
Colombo, December 20, 1922.

B. HORSBURGH,
Acting Colonial Secretary.

No. 3,978, S. P.—The Assistant Government Agent, Matara, will on Friday, February 16, 1923, at 11 A.M., at Akuressa Resthouse, put up to auction, for sale or settlement, or will otherwise dispose of, the under-mentioned portions of Crown land, in accordance with the regulations of Government regarding land sales. Twenty-six allotments of land situated in the Weligam korale division of the Matara District of the Southern Province.

Lot.	Name of Land.	Preliminary plan 11,166. Village—Beraleliya.	Name of Applicant.	Description.	Extent. A. R. P.	Upset price per acre, Rs.	
1	Tannapitahena	..	D. H. Dissanayaka	..	Jungle	18 3 24	85
1	Galatibuhena	..	Preliminary plan 12,044. Village—Denepitiya.	..	Chena	2 1 0	100
2	Do.	..	M. Carolis	..	do.	0 3 32	100
3	Do.	..	M. Andrayas	..	do.	0 0 26	—*
4	Do.	..	—	..	Chena	0 0 20	100
		..	Village—Kotawila.				
5	Lawallgahahena	..	K. Sinno Appu	..	Chena	1 0 12	100
6	Do.	..	—	..	—	0 0 23	—*
7	Do.	..	R. Ekman Appu	..	Chena	1 3 16	100
1	Hatanunnumulla	..	Preliminary plan 12,060. Village—Ibbawala.	..	Garden	0 2 4	100†
2	Do.	..	W. Saranelis Appu	..	do.	0 1 33	100†
		..	do.	..	do.		
		..	Preliminary plan 537. Village—Peddapitiya.				
3AV	Galhena	..	R. J. Wijetunge	..	Jungle	31 0 33	60
3AZ	Danbokkakumbura	..	M. A. Nonohamy	..	Field	0 0 39	100
3BA	Gorokgahawatta	..	D. Juwanis	..	Encroachment	0 0 20	60
3AR2	Ratugodahena	..	R. J. Wijetunge	..	Jungle	9 2 31	62 50
3AR3	Ihatha	..	D. Babahamy	..	Encroachment	0 1 32	80
3AR4	Ratugodahena	..	—	..	—	0 0 6	—*
46A	Polawapeliyakuttiya	..	—	..	Chena	0 1 5	60
63	Marambawewa	..	D. D. J. Siriwardana	..	Field	5 1 30	100
63A	Do.	..	—	..	—	0 3 33	—*
63B	Do.	..	—	..	—	0 0 8	—*
63C	Do.	..	D. D. J. Siriwardana	..	Field	22 3 36	100
63D	Mahawatta	..	—	..	Encroachment	0 0 6	80†
63E	Marambawewa	..	—	..	—	0 0 19	—*
3AW	Minuwanwila	..	—	..	—	0 0 27	—†
3AX	Do.	..	—	..	—	0 0 7	—†
3AY	Do.	..	—	..	—	0 1 6	—†

* Not for sale.

† Exclusive of plantation.

‡ Land unclaimed by Crown (not for sale).

Further particulars regarding these lands can be obtained from the Assistant Government Agent, Matara, and plans of them from the Surveyor-General.

Colonial Secretary's Office,
Colombo, December 20, 1922.

B. HORSBURGH,
Acting Colonial Secretary.

No. 3,979, S.P.—The Assistant Government Agent, Matara, will on Monday, February 12, 1923, at 11 A.M., at the Deniyaya Resthouse, put up to auction, for sale or settlement, or will otherwise dispose of, the under-mentioned portions of Crown land, in accordance with the regulations of Government regarding land sales. Thirteen allotments of land situated in the Moravak korale division of the Matara District of the Southern Province.

Block survey preliminary plan 33. Village.—Beralapanatara. Claimant—Crown.

Lot.	Name of Land.	Name of Applicant.	Description.	Extent. A. R. P.	Upset price per acre, Rs.		
390	Dolayayehena	..	C. A. Gunaratna	..	Jungle	6 1 10	40
390C	Do.	..	W. Gunaratna	..	do.	4 3 0	40
390E	Do.	..	A. Gunaratna	..	do.	4 2 0	40
390F	Do.	..	do.	..	do.	2 1 33	40
390G	Do.	..	C. A. Gunaratna	..	do.	0 0 30	40
391	Lenawahahena	..	do.	..	do.	7 2 18	40
391A	Do.	..	do.	..	do.	1 2 13	40
391B	Do.	..	do.	..	do.	3 0 36	40
391C	Do.	..	A. Gunaratna	..	do.	3 0 37	40

Lot.	Final village plan 9. Village—Alapaladeniya.		Claimant—Crown.	Extent.	Upset price
	Name of Land.	Name of Applicant.			
7s	Hewahena	D. Babappu	Encroachment	1 0 0	15
7T	Do.	—	—	0 0 7	—*
7U	Koragaldeniya	D. Babappu	Encroachment	0 0 25	64
Block survey preliminary plan 44.—Village—Ratumba. Claimant—D. H. J. Dissanayaka.					
204AX	Ginnaliyawatta	—	Encroachment	1 2 21	15†

* Not for sale.

† Exclusive of plantation. This lot is re-advertised for non-payment of the balance purchase money.

Further particulars regarding these lands can be obtained from the Assistant Government Agent, Matara, and the plans of them from the Surveyor-General.

Colonial Secretary's Office,

Colombo, December 20, 1922.

B. HORSBURGH,
Acting Colonial Secretary.

No. 3,930, S. P.—The Assistant Government Agent, Matara, will on Wednesday, February 14, 1923, at 10 A.M., at the Morawaka Resthouse, put up to auction, for sale or settlement, or will otherwise dispose of, the under-mentioned portions of Crown land, in accordance with the regulations of Government regarding land sales. Sixty-nine allotments of land situated in the Morawak korale division of the Matara District of the Southern Province.

Lot.	Final village plan 10. Village—Weliwe.		Description.	Extent.	Upset price
	Name of Land.	Name of Applicant.			
147V	Paragahadeniyahena	D. D. R. Siriwardana	Jungle	5 2 19	40
147W	Do.	D. H. Abewickrama	do.	0 3 34	50
147X	Do.	—	—	0 0 28	—*
18U	Nawalahena	—	—	0 0 8	—*
18V	Do.	K. Carolis	Jungle	1 0 7	27
18W	Do.	—	—	0 2 7	—*
18X	Etambagahahena	—	—	0 0 7	—*
18Y	Do.	R. G. Don Janis	Chena	1 2 30	25
18Z	Do.	do.	do.	0 0 30	25
18AA	Do.	—	—	0 0 12	—*
18AB	Etambagahahenadeniya	R. G. Don Janis	Deniya	0 1 13	40
18AC	Etambagahahenakumbura	—	do.	0 1 9	75
18AD	Do.	—	—	0 0 7	—*
132E	Gulanehena	A. B. Pedris	Chena	0 3 21	31
132F	Do.	—	—	0 0 15	—*
120D	Gopalugalahena	M. Andirisa	Chena	1 1 1	30
120E	Do.	—	—	0 0 35	—*
166C	Maguruwalahena	B. Wijeratna	Chena	5 1 0	25
166D	Do.	—	—	1 1 32	—*
18D	Etambagahahena	D. C. Abewickrama	Chena	0 3 9	25
18D1	Do.	—	—	0 0 28	—*
18D2	Do.	D. C. Abewickrama	Chena	0 1 33	25
18E	Etambagahahenadeniya	do.	Deniya	0 3 7	40
18E2	Do.	do.	do.	0 0 18	40
18E1	Do.	—	—	0 0 3	—*
131A	Addarakandehena	—	Chena	1 0 37	30
49N	Gurubeulahena	M. G. Siyadoris	do.	1 3 35	35
49O	Do.	U. J. Carolis	Encroachment	0 1 26	30†
49P	Do.	—	—	0 0 9	—*
49Q	Do.	M. T. Fonseka	Chena	5 0 8	25
49R	Do.	—	—	0 0 34	—*
1D	Ellabodahena	D. D. R. Siriwardana	Chena	4 0 29	25
Final village plan 8. Village—Kaduruwana.					
10B	Koulagodahena	K. G. Siyadoris	Encroachment	0 1 16	25†
10B1	Do.	do.	do.	0 0 16	25
Final village plan 12. Village—Siyambalagoda.					
7D	Katuimbalahena	A. B. Don Mathes	Chena	2 0 16	20
7E	Do.	A. B. Andris	do.	0 0 18	20
7F	Katuimbaladeniya	A. B. Don Dionis	Deniya	0 0 8	80
61	Ratmalgahaowita	—	—	0 2 0	—*
61A	Do.	H. R. Juwanis	Deniya	0 0 38	40†
63	Medagodahena	D. K. D. Juwanis	Chena	1 0 39	20
63A	Duragodamedagodahena	H. R. Juwanis	do.	0 0 10	20
63B	Do.	—	—	1 3 38	—*
63C	Ihalakumbura	H. R. Juwanis	Deniya	0 0 12	50
81E	Iwandandeniya	D. K. D. Harmanis	do.	3 2 16	50
87D	Liyangawattehena	—	Chena	0 3 35	20
87D1	Do.	A. B. K. Nikulas	do.	0 0 5	20
87F	Migahakoratuwa	—	—	0 2 19	—*
87H	Welangahahena	Don Carolis	Encroachment	0 0 24	20†
87I	Do.	A. B. K. Nikulas	Chena	0 3 36	20
87J	Do.	A. B. Don Solomon	do.	1 3 36	20
143	Nakandawila	E. Cornalis	Deniya	1 3 29	50
143A	Do.	—	—	1 0 16	—*
162Z1	Batehena	J. Don James	Chena	1 0 5	20
191B	Migonkunehena	—	—	0 3 8	—*
191C	Do.	—	—	0 1 0	—*
191D	Do.	D. K. D. Davith	Chena	8 3 20	25
191E	Do.	D. K. D. Bastian	do.	8 0 31	27.50
191F	Do.	E. Don Cornelis	do.	8 0 3	25
191G	Do.	—	do.	1 2 2	25
191H	Do.	—	—	2 2 34	—*

Lot.	Name of Land.	Name of Applicant.	Description.	Extent.			Upset price per acre, Rs.
				A.	R.	P.	
206J	Hikgahahena	D. K. D. Harmanis	Chena	8	2	7	35
206K	Do.	K. Appu	do.	6	1	8	40
206L	Do.	—	—	0	0	19	—*
206M	Do.	K. Appu	Chena	1	0	16	37.50
206N	Do.	—	—	2	1	39	—*
87B	Liyanegewatta	—	Encroachment	0	0	22	—†
Final village plan 1. Village—Rambukkana.							
8E	Doralegodahena	Proctor B. E. A. Jayawickrama	Deniya	0	1	17	25
8F	Kiriwanawiladeniya	do.	do.	3	2	39	40
Final village plan 16. Village—Horagala.							
18D	Dolapallehena	L. G. Harmanis	Encroachment	1	0	4	30
* Not for sale. † Exclusive of plantation. ‡ The value of this land will be stated at the sale.							

Further particulars regarding these lands can be obtained from the Assistant Government Agent, Matara, and plans of them from the Surveyor-General.

Colonial Secretary's Office,
Colombo, December 20, 1922.

B. HORSBURGH,
Acting Colonial Secretary.

No. 3,981, S. P.—The Assistant Government Agent, Matara, will on Wednesday, February 21, 1923, at 10 A.M., at the Kamburupitiya Resthouse, put up to auction, for sale or settlement, or will otherwise dispose of, the under-mentioned portions of Crown land, in accordance with the regulations of Government regarding land sales. Fourteen allotments of land situated in the Gangaboda pattu division of the Matara District of the Southern Province.

Lot.	Name of Land.	Name of Applicant.	Description.	Extent.			Upset price per acre, Rs.
				A.	R.	P.	
Preliminary plan 11,885. Village—Karagoda-Uyangoda. Claimant—Crown.							
1	Kandanketiyahena	Don Carolis	Chena	5	2	26	150
Preliminary plan 12,138. Village—Kirinda, Magin Ihala. Claimant—Crown.							
1	Dodanpandureheyaya	Don Juwanis	Chena	1	3	39	100
2	Do.	—	—	2	1	29	—*
3	Do.	Mathes Hamy	Chena	10	0	20	100
4	Do.	—	—	1	1	35	—*
Final village plan 182. Village—Ganagama. Claimant—Crown.							
24	Walarakmullekuttiya	D. A. Ranaweera	Jungle	32	3	6	150
Claimant—F. Wijesinhe.							
24C	Walarakmullekuttiya	—	Encroachment	1	2	17	150†
Claimant—Crown.							
24D	Walarakmullekuttiya	D. A. Ranaweera	Jungle	32	1	3	150
Preliminary plan 11,612. Village—Kirinda, Magin Ihala. Claimant—S. A. Wickramasinghe.							
3	Divigalahena	Crown	Citronella	0	0	10	100
4	Andiyakandawatta	do.	do.	0	1	28	100
6	Gomedeniya	do.	Paddy	0	1	1	100
7	Andiyakandawatta	do.	Citronella	0	2	12	100
9	Do.	do.	do.	0	0	33	100
10	Do.	do.	do.	0	0	25	100
* Not for sale. † Exclusive of plantation							

Further particulars regarding these lands can be obtained from the Assistant Government Agent, Matara, and plans of them from the Surveyor-General.

Colonial Secretary's Office,
Colombo, December 20, 1922.

B. HORSBURGH,
Acting Colonial Secretary.

No. 3,982, S. P.—The Assistant Government Agent, Matara, will on Monday, February 19, 1923, at 11 A.M., at his office in the Matara Kachcheri, put up to auction, for sale or settlement, or will otherwise dispose of, the under-mentioned portions of Crown land, in accordance with the regulations of Government regarding land sales. Seven allotments of land situated in the Weligamkorale division of the Matara District of the Southern Province.

Lot.	Name of Land.	Name of Applicant.	Description.	Extent.			Upset price per acre, Rs.
				A.	R.	P.	
Preliminary plan 12,191. Village—Kamburugamuwa.							
1	Deniyawatta	N. Andirisa	Encroachment	1	2	7	60*
Preliminary plan 12,088. Village—Kamburugamuwa.							
1	Kajugahawatta	—	Encroachment	1	3	20	60*
2	Gorakagahagodella	—	—	—	—	—	—†
3	Do.	H. Siyaneris	Chena	0	1	35	60*
Preliminary plan 12,192. Village—Kotavila.							
1	Gajanayakawilagodawatta	K. G. Hendrickhamy	Encroachment	0	1	3	60*
2	Do.	do.	Jungle	3	0	13	60
3	Do.	do.	do.	1	2	25	60
* Exclusive of plantation. † Land unclaimed by Crown (not for sale).							

Further particulars regarding these lands can be obtained from the Assistant Government Agent, Matara, and plans of them from the Surveyor-General.

Colonial Secretary's Office,
Colombo, December 20, 1922.

B. HORSBURGH,
Acting Colonial Secretary.

No. 3,983, S. P.—The Assistant Government Agent, Matara, will on Friday, February 23, 1923, at 11 A.M., at the Hakmana Resthouse, put up to auction, for sale or settlement, or will otherwise dispose of, the under-mentioned portions of Crown land, in accordance with the regulations of Government regarding land sales. Thirty-five allotments of land situated in the Kandaboda pattu division of the Matara District of the Southern Province.

Lot.	Name of Land.	Name of Applicant.	Description.	Extent.			Upset price per acre, Rs.
				A.	R.	P.	
Final village plan 132. Village—Ketiya.							
1E	Mahayayehena	H. Appu	Chena	0	3	30	50*
Final village plan 97. Village—Ranchagoda.							
56S	Migahahenadeniya	J. Andirisa	Jungle	5	0	13	90

Lot.	Name of Land.	Name of Applicant.	Description.	Extent.			Upset price per acre, Rs.
				A.	R.	P.	
56L3	Korahingehena	R. A. Gunaratna	Jungle	4	0	19	80
56L4	Do.	W. Don Luwis	do.	10	2	37	85
56L6	Do.	M. Don Andreas	do.	2	0	4	80
100K	Wewekuttiya	H. M. Sinno Appuhamy	do.	18	1	15	80
100N	Korahingedeniya	—	Deniya	0	0	18	100
100P	Bedapansalakuttiya	K. A. Nonis	Jungle	4	3	15	90
25A1	Talgadeniyahena	D. M. Wimalagunaratna	do.	1	3	38	80
143D	Kosgahahena	do.	do.	8	3	8	125
10D	Kuruduwatta	D. A. Ranaweera	Encroachment	0	0	38	150*
10E	Do.	do.	do.	0	0	17	150*
10F	Pallehagodellawatta	do.	do.	1	0	7	75*
10H	Ensaldoladeniya	D. L. W. Wellala	do.	0	0	21	100
10A1	Ensaldolehena	D. A. Ranaweera	Jungle	1	0	38	82.50
10B1	Do.	do.	do.	2	0	9	82.50
191A	Nugehena	do.	do.	0	0	23	82.50
56T	Migahahenedeniya	—	—	0	0	10	—†
56L5	Korahingehena	—	—	1	0	8	—†
100L	Wewekuttiya	—	—	2	2	19	—†
100M	Do.	—	—	1	0	15	—†
100 O	Beddepansalakuttiya	—	—	2	2	30	—†
10G	Ensaldolahena	—	—	4	3	5	—†
10I	Talgasdeniyamedakuttiya	—	—	1	1	3	—†
10J	Do.	—	—	0	2	2	—†
10A	Ensaldolahena	—	—	0	3	16	—†
10B	Do.	—	—	0	2	17	—†
191	Nugehena	—	—	0	2	3	—†
Final village plan 165. Village—Dewelegama.							
13AK1	Koskolaketiyahena	B. Don Davith	Jungle	1	0	14	55
13AK2	Do.	do.	do.	1	0	14	55
21A12	Udumullehena	—	do.	0	2	2	55
21A12A	Do.	B. Don Samel	do.	4	0	16	55
Final village plan 127. Village—Gombeddala.							
54B	Kirilladeniyaowilanwatta	—	Jungle	0	2	35	50
Final village plan 131. Village—Gammedegama.							
65A	Dummalagahatennedeniya	M. Seadoris	Deniya	0	0	26	80
65B	Dummalagahatennehena	do.	Chena	0	3	5	30

* Exclusive of plantation.

† Not for sale.

Further particulars regarding these lands can be obtained from the Assistant Government Agent, Matara, and plans of them from the Surveyor-General.
Colonial Secretary's Office,
Colombo, December 20, 1922.

B. HORSBURGH,
Acting Colonial Secretary.

THE Assistant Government Agent, Matara, is prepared to receive on or before January 20, 1923, at the Matara Kachcheri, written applications for the lease for a period not less than thirty nor more than ninety-nine years from March 1, 1923, of the under-mentioned portions of Crown land to be planted with coconuts, rubber, tea, or other produce. No such applications will be entertained unless the applicant gives his full name and address and until he makes with the Assistant Government Agent, Matara, a deposit of Rs. 3 per acre or a portion of an acre. Such deposit will not be returned until the lease of the land has been sold or until it has been decided by the Assistant Government Agent that it will not be sold.

On Friday, February 23, 1923, at 11 A.M., at the Hakmana Resthouse, the sale of the lease will be put up to auction in accordance with the regulations of Government regarding the lease of Crown lands. The highest bidder for the premium shall be the purchaser of the lease, but the bidding shall be confined to the original applicant and those other applicants whose applications shall have been made in the manner above specified. The conditions of lease of the lot are obtainable on application from the Assistant Government Agent, Matara, and the plan of it from the Surveyor-General. This land is suitable for tea, rubber, coconut, and cinnamon.

Final village plan 97.

Village—Ranchagoda in Kandaboda pattu.

Lot.	Name of Land.	Description.	Extent
			A. R. P.
10c	Talgasdeniya	Jungle	36 0 29

Name of applicant: D. A. Ranaweera.
Upset premium: Rs. 12, per acre.

Annual rent per acre per annum Rs. 4.50. Rent for the first six years shall be at the rate of one-third of the full amount.

Colonial Secretary's Office,
Colombo, December 20, 1922.

B. HORSBURGH,
Acting Colonial Secretary.

THE Assistant Government Agent, Matara, is prepared to receive on or before January 20, 1923, at the Matara Kachcheri, written applications for the lease for a period not less than thirty nor more than ninety-nine years from March 1, 1923, of the under-mentioned portions of Crown land to be planted with coconuts, rubber, tea, or other produce. No such applications will be entertained unless the applicant gives his full name and address and until he makes with the Assistant Government Agent, Matara, a deposit of Rs. 3 per acre or a portion of an acre. Such deposit will not be returned until the lease of the land has been sold or until it has been decided by the Assistant Government Agent that it will not be sold.

On Monday, February 19, 1923, at 11 A.M., at the Matara Kachcheri, the sale of the lease will be put up to auction in accordance with the regulations of Government regarding the lease of Crown lands. The highest bidder for the premium shall be the purchaser of the lease, but the bidding shall be confined to the original applicant and those other applicants whose applications shall have been made in the manner above specified. The conditions of lease of the lots are obtainable on application from the Assistant Government Agent, Matara, and the plans of them from the Surveyor-General. These lands are suitable for tea and rubber.

Final village plan 6.

Village—Pitabeddera in Morawak korale.

Lot.	Name of Land.	Description.	Extent
			A. R. P.
37z	Kettiganaelagawahena	Chena	5 3 2
37AC	Do.	Low jungle	43 1 5

Applicant: Mr. B. Samaraweera.
Upset premium: Rs. 11.80.

Annual rent per acre per annum Re. 1.80. Rent for the first six years shall be at the rate of one-third of the full amount.

Colonial Secretary's Office,
Colombo, December 18, 1922.

B. HORSBURGH,
Acting Colonial Secretary.

LAND SALES IN THE NORTH-CENTRAL PROVINCE.

No. 2,247, N.C.P.—The Government Agent, North-Central Province, will on Monday, February 5, 1923, at 1 P.M., at his office at Anuradhapura Kachcheri, put up to auction, for sale or settlement, or will otherwise dispose of, the under-mentioned portions of Crown land, in accordance with the regulations of Government regarding land sales. Forty-five allotments of land situated in the Hurulu palata and Sinhala pattu of the Nuwarakalawiya and Tamankaduwa districts of the North-Central Province.

Lot.	Name of Land.	Preliminary plan 5,911. Village—Kumbukwewa in Matombuwa korale.		Description.	Extent.		Upset price per acre, Rs.
		Name of Applicant.			A.	R. P.	
1	Dambagahaidama	W. Kapurula	...	Jungle suitable for paddy cultivation	1	0 6	18
2	Dambagahaidama <i>alias</i> Palugahaidama	A. K. Kapuruhami, Vel-Vidane	...	do.	2	0 13	18
3	Do.	—	...	Reservation along Horow-ela	0	0 16	—*
4	Dambagahaidama	—	...	Paddy field (encroachment by W. Appurala and others)	3	0 21	30
5	Do.	N. V. Appuhami and another	...	Jungle suitable for paddy cultivation	4	0 39	23
6	Meegahaidama <i>alias</i> Kumbukgahaidama	S. Tikiri Appu, Vel-Vidane of Palu-gaswewa	...	do.	3	0 6	23
7	Do.	do.	...	do.	0	1 4	18
8	Divulgahaidama <i>alias</i> Dambagahaidama	—	...	Reservation along Horow-ela	0	2 5	—*
9	Do.	U. Kapurula and others	...	Jungle suitable for paddy cultivation	9	0 20	18
10	Kongahaidama	—	...	Reservation along cart track	0	2 11	—*
11	Do.	W. Kudarala and another	...	Jungle suitable for paddy cultivation	4	3 24	23
12	Dambagahaidama	W. Kapurula and others	...	do.	8	1 38	23
13	Do.	S. Pinhami	...	do.	3	2 26	23
14	Do.	do.	...	do.	0	3 7	18
15	Dambagahaidama <i>alias</i> Diulgahaidama	S. Tikiriappu, Vel-Vidane of Palu-gaswewa and another	...	do.	4	1 4	28
16	Do.	do.	...	do.	0	2 0	18
17	Dambagahaidama	W. Kapuruhami	...	do.	1	0 18	18
Preliminary plan 5,921. Village—Indigollewa in Kunchuttu korale.							
1	Diulgahaidama	—	...	Reservation along ela	1	0 16	—*
2	Do.	T. Menikrala	...	Chena	6	0 0	18
3	Mailagahaidama	U. Selamburula	...	Low jungle	1	0 2	16
4	Do.	—	...	Reservation along ela	0	0 25	—*
Preliminary plan 5,923. Village—Moragaswewa in Sinhala pattu korale.							
1	Pahala-akkare	S. Tikiriappu	...	Cleared land suitable for paddy cultivation	1	3 38	20
2	Do.	—	...	Reservation along the road	0	0 21	—*
Preliminary plan 5,931. Village—Relapanawa in Kunchuttu korale.							
1	Mylagahaidama	J. Rannaide and another	...	Chena fit for paddy cultivation	3	3 5	18
2	Do.	—	...	Reservation for cart track	0	1 8	—*
3	Kongahaidama <i>alias</i> Dambagahaidama	N. Ukkunaide	...	Chena fit for paddy cultivation	0	2 31	18
4	Do.	—	...	Reservation for cart track	0	0 12	—*
5	Do.	N. Ukkunaide	...	Chena fit for paddy cultivation	0	1 1	18
Preliminary plan 5,933. Village—Kirimetiya in Kunchuttu korale.							
1	Landukele <i>alias</i> Mailagahaidama	K. Naidurala and another	...	Low jungle fit for garden	1	1 29	16
2	Do.	—	...	Reservation along the cart track	0	0 10	—*
3	Do.	K. Menikrala	...	Low jungle fit for paddy cultivation	1	3 39	16
Preliminary plan 5,934. Village—Damunugollewa in Kunchuttu korale.							
1	Landukele <i>alias</i> Mailagahaidama	K. Kirinaide of Relapanawa	...	Forest fit for paddy cultivation	1	2 8	21.50
Preliminary plan 5,941. Village—Tammannawa in Kunchuttu korale.							
1	Dambagahaidama	K. Ukkurula of Herat Hammillewa and another	...	Chena fit for paddy cultivation	1	3 33	17
2	Moragahaidama	K. Kandate	...	do.	1	0 0	17
3	Dambagahaidama	K. L. Bairala, Vel-Vidane	...	do.	5	3 11	17
4	Do.	do.	...	do.	1	0 2	17
5	Dambagahaidama <i>alias</i> Mailagahaidama	K. L. Bairala, Vel-Vidane and another	...	do.	0	3 38	17
6	Do.	K. Ukkurula	...	do.	0	3 37	17
7	Kadurugahaidama	V. Menikrala	...	do.	2	0 10	17
8	Do.	—	...	Reservation along Elapat-ela	0	1 39	—*
Preliminary plan 5,917. Village—Mahaolugaskada in Kunchuttu korale.							
1	Kadurugaha-akkare <i>alias</i> Dambagahaidama	S. G. Kapuru Banda, Vel-Vidane of Pahala Herat Hammillewa	...	High jungle suitable for paddy cultivation	0	3 38	28
2	Do.	—	...	Reservation along irrigation channel	0	0 20	—*

Lot.	Name of Land.	Name of Applicant.	Description.	Extent.		Upset price per acre, Rs.
				A.	R. P.	
3	Dambagahaidama ..	N. Seerala of Ihala Herat Ham-millewa	High jungle suitable for paddy cultivation	1	3 36	24
4	Do. ..	S. M. Kapuruhami, Vel-Vidane of Ihala Herat Hammillewa	do. ..	7	0 22	18
5	Mailagahaidama <i>alias</i> Dambagahaidama	W. Kapurala of ditto ..	do. ..	1	3 26	20.50

* Not for sale.

Further particulars regarding these lands can be had from the Government Agent, North-Central Province, and the plans of them from the Surveyor-General.

Colonial Secretary's Office,
Colombo, December 19, 1922.

B. HORSBURGH,
Acting Colonial Secretary.

No. 2,248, N.C. P.—The Government Agent, North-Central Province, will on Friday, February 9, 1923, at 1 P.M., at his office at Anuradhapura Kachcheri, put up to auction, for sale or settlement, or will otherwise dispose of, the under-mentioned portions of Crown land, in accordance with the regulations of Government regarding land sales. Thirty-nine allotments of land situated in the Hurulu and Kalagam palatas of the Nuwarakalawiya district of the North-Central Province.

Lot.	Name of Land.	Name of Applicant.	Description.	Extent.		Upset price per acre, Rs.
				A.	R. P.	
Preliminary plan 5,925. Village—Pahala Herat Hammillewa in Kunchuttu korale.						
1	Mailagahaidama ..	A. Malhami, Vel-Vidane, of Mora-kewa	Low jungle suitable for paddy cultivation	1	0 4	16
2	Dambagahaidama ..	—	Reservation along footpath ..	0	0 13	—*
3	Do. ..	N. Seerala and others of Ihala Herat Hammillewa	Low jungle suitable for paddy cultivation	3	2 33	16
4	Do. ..	Kapura Banda, Vel-Vidane ..	do. ..	1	0 20	24
5	Dambagahaidama <i>alias</i> Mailagahaidama	W. Kapurala of Ihala Herat Hammillewa	do. ..	1	0 4	16
Preliminary plan 5,935. Village—Tikirihendewa in Kunchuttu korale.						
1	Dambagahaidama ..	Ukkurala, Vel-Vidane ..	Chena fit for garden ..	0	3 29	17
2	Dambagahawatta ..	do. ..	Native garden contains 6 coconut plants 2 years old, &c. (encroachment by applicant)	0	1 32	20
3	Kadurugahaidama ..	K. Menikrala, Vedarala of Maha Puliyankulama	Chena fit for garden ..	1	0 1	17
4	Do. ..	—	Chena ..	0	2 30	17
5	Do. ..	—	Reservation along tank bund ..	0	2 8	—*
6	Mailagahaidama ..	P. Kandappuralla and another ..	Chena fit for paddy cultivation	2	0 4	17
Preliminary plan 5,937. Village—Maneruwa in Kiralowa korale.						
1	Palugahapitiya ..	B. Punchirala ..	Chena ..	2	0 1	25
Preliminary plan 5,939. Village—Tittagonewa in Kunchuttu korale.						
1	Mailagahaidama ..	K. Silamburalla ..	Low jungle fit for paddy cultivation	1	0 10	20
Preliminary plan 5,940. Village—Bandarapottana in Kiralowa korale.						
1	Galagawahenkotuwa	C. Kolanda Udayar ..	Chena suitable for paddy cultivation	0	2 29	16
2	Do. ..	—	Reservation along Wan-ela and footpath	0	0 39	—*
3	Do. ..	—	Reservation along cart track ..	0	0 23	—*
4	Kolongahahena ..	M. Tangasaibo ..	Garden ..	0	2 25	150
5	Do. ..	—	Reservation along the footpath	0	0 16	—*
Preliminary plan 5,943. Village—Wambotuweewa in Kiralowa korale.						
1	Meegahapillewa ..	B. Punchirala of Maneruwa ..	Chena suitable for paddy cultivation	1	0 18	25
Preliminary plan 5,947. Village—Manakete in Kiralowa korale.						
1	Dambagahahena ..	Kapuruhami, Vel-Vidane ..	Low jungle suitable for paddy cultivation	1	0 0	25
2	Manaketeketele ..	—	Reservation along cart track ..	0	2 7	—*
Village—Kolabunnagama in Kiralowa korale.						
3	Kolabunnagamakele	—	Reservation along cart track ..	0	1 19	—*
Village—Manakete in Kiralowa korale.						
4	Makulagahawatta ..	B. V. Kiriya ..	Open land ..	0	1 11	20
5	Kohombagahawatta	W. M. Pinhami ..	Garden contains mud house, &c. (encroachment by applicant)	1	0 4	38.50
6	Mailagahahena <i>alias</i> Dambagahawatta	B. N. Vela ..	do. ..	0	3 36	25
7	Kongahahena ..	S. V. Punchiappuwa and others ..	Low jungle ..	2	1 4	16
Village—Kolabunnagama in Kiralowa korale.						
8	Kongahahena ..	S. V. Punchiappuwa and others ..	Low jungle ..	0	2 36	16
Village—Manakete in Kiralowa korale.						
9	Manaketeketele ..	—	Reservation along Kolabunna-oya	0	2 24	—*
Village—Kolabunnagama in Kiralowa korale.						
10	Kolabunnagamakele	—	Reservation along Kolabunna-oya	1	2 35	—*
11	Do. ..	—	Jungle ..	0	2 22	16
12	Do. ..	—	Reservation along Kolabunna-oya	0	2 30	—*

Lot.	Name of Land.	Name of Applicant.	Description.	Extent.		Upset price per acre, Rs.
				A.	P.	
13	Helambagahahena	M. Heratham of Maneruwa and others	Jungle suitable for paddy cultivation	1	3 15	20
14	Karandagahahena	K. V. Kawwa of Marakele and others	do. ..	1	0 33	16
Preliminary plan 5,948. Village—Yakawewa in Kunchuttu korale.						
1	Dambagahaidama	S. Menikrala	Low jungle	7	0 5	17
2	Milagahaidama	W. Dingirala	do.	6	0 4	17
3	Andaragahaidama	S. Seerala	Deniya land suitable for paddy	1	0 0	16
4	Millagahaidama	A. Kapurala	Low jungle	2	0 0	16
5	Dambagahaidama	W. Malhami	do.	2	0 0	16
6	Timbirigahaidama	N. Kadirate	do.	2	0 0	16

* Not for sale.

Further particulars regarding these lands can be had from the Government Agent, North-Central Province, and the plans of them from the Surveyor-General.

Colonial Secretary's Office,
Colombo, December 20, 1922.

B. HORSBURGH,
Acting Colonial Secretary.

LAND SALES IN THE PROVINCE OF UVA.

No. 1,496, P. of U.—The Government Agent, Province of Uva, will on Friday, February 9, 1923, at 1 P.M., at his office in the Badulla Kachcheri, put up to auction, for sale or settlement, or will otherwise dispose of, the under-mentioned portions of Crown land, in accordance with the regulations of Government regarding land sales. Thirty allotments of land situated in the Wellessa, Udukinda, and Buttala divisions of the Badulla District of the Province of Uva.

Final village plan 160. Village—Kalagahawaka in Medagam pattu korale of Wellassa division.

Lot.	Name of Land.	Name of Applicant.	Description.	Extent.		Upset price per acre, Rs.
				A.	P.	
1s	Mutukeliyegolla and Weliwatta	H. M. Kiri Banda of Elhena	Chena	1	0 0	31

Preliminary plan 2,242. Village—Mudiyala in Wegam pattu korale of Wellassa division. Claimant—Crown.

1	Siyambalahapitiyehena	Udagedara B. M. Ukku Banda of Mudiyala	Chena	2	3 2	26
2	Do.	—	Chena, reservation along ela	0	0 24	—*

Final village plan 118. Village—Kabillawela in Mahapalata korale of Udukinda division. Claimant—Crown.

1x5	Kahatagaha-arawepatana	Mr. J. H. Seneviratna	Patana	0	1 1	106†
20A	Iddaganarawehena	do.	Chena	0	0 26	106†

Final village plan 33. Village—Kabilwela in Mahapalata korale of Udukinda division. Claimant—Crown.

10A0	Godaheraliyagaswattepatana	S. P. Simon Appu	Patana	1	3 26	106†
------	----------------------------	------------------	--------	---	------	------

Supplementary to final village plan 19, section 2. Village—Kinigama in Mahapalata korale of Udukinda division. Claimant—Crown.

18A8	Bogaha-arawa	K. D. Charles Appuhamy of Bandarawela	Paddy field	0	0 30 75	350
------	--------------	---------------------------------------	-------------	---	---------	-----

Preliminary plan 2,239. Village—Yalkumbura in Wegam pattu korale of Wellassa division.

Lot.	Name of Land.	Name of Applicant.	Description.	Extent.		Upset price per acre, Rs.
				A.	P.	
1	Medapatanehena	H. M. Heen Banda of Mudiyala	Chena	3	0 34	31
2	Medapatanehena	H. M. Heen Banda of Mudiyala	Chena	3	2 10	31
3	Do.	—	Chena, reservation along Gansabhawa road	0	1 15	—*

Final village plan 114. Village—Kadurugamuwa in Mahapalata korale of Udukinda division. Claimant—Crown.

115B	Udabede-ellahena Delarawehena	alias Mr. A. P. Bartholomeusz for Mrs. Doel of Badulla and L. R. M. Ukku Banda of Kadurugamuwa	Chena	2	2 1	106
79J	Parana-ampitidowepatana	M. A. Appu Singho of Kadurugamuwa	Patana	1	3 22	106
42AC	Boragasketiyepatana	Mr. A. P. Bartholomeusz for Mr. W. C. Atwell of Kirimaduwa estate, Diyatalawa	New clearing	0	1 4	156
42AD	Do.	—	Patana, reservation for Gansabhawa road	0	0 2	—*
79K	Kapuwatthenepatana	—	Patana, reservation for footpath	0	0 12	—*
79L	Kapuwatthenepatana Kapuwaitthena	alias N. R. M. Nallacooti of Kapuwatta, Diyatalawa	Patana	15	0 16	106
79M	Do.	—	Patana, reservation for Gansabhawa road	0	0 33	—*

Final village plan 43. Village—Dawatagama in Dehiwinni palata korale of Udukinda division. Claimant—Crown.

5B	Gedumagastennahena	Eena Assan of Metiwalalanda	Chena, contains 4 plantain trees	1	2 17	56
5C	Malakandura	do.	Chena	0	0 5	56

Final village plan 78. Village—Batugammana in Buttala—Wedirata korale of Buttala division.				Claimant—Crown.
Lot.	Name of Land.	Name of Applicant.	Description.	Extent. Upset price. A. R. P. per acre, Rs.
3v	Bulugahapitiyehena	Guruhelawewewattegedera Siyatu of Batugammana	Chena, contains 1 mara and 2 mee trees 5, 7, and 9 feet in girth, respectively	1 3 32 36
3w	Do.	—	Chena, reservation for Gansabhawa road	0 0 18 —*
3x	Batugammanagalelandewatta	Galelandewatta Banda of Batugammana	Chena and native garden, contains 2 talipot huts, 10 plantain bushes, and manioc	2 0 3 36
3y	Batugammanagalelandehena	—	Chena, reservation for footpath and Gansabhawa road	0 1 13 —*
31 i 6	Batugammanaweliyaya	Marambe enege Podi Appuhamy of Batugammana	Chena, partly cultivated with kurakkan and contains a talipot hut	10 1 8 36
31 i 7	Do.	—	Chena, reservation for oya	2 1 15 —*
31 i 8	Do.	—	Chena, reservation for main road	0 1 21 —*
Final village plan 144. Village—Nannapurawa in Medagam pattu korale of Wellassa division.				Claimant—Crown.
15AU	Werellaketiya	K. R. M. Podi Appuhami for K. R. M. Bandara Menika	Chena	1 3 27 46
15AV	Do.	—	Chena, reservation along main road	0 0 20 —*
15AW	Ambagahawatta	Ambagahawatte Tissahami of Welipitiya	Chena	1 0 0 46
15AX	Do.	—	Chena, reservation along Gansabhawa road	0 0 4 —*

* To be reserved (not for sale).

† Lots 1x5 and 20A in final village plan 118 and 10AO in final village plan 33 are re-advertised for sale for non-payment of purchase amount.

Further particulars regarding the sale of the above lots can be obtained from the Government Agent, Province of Uva, and the plans from the Surveyor-General.

Colonial Secretary's Office,
Colombo, December 20, 1922.

B. HORSBURGH,
Acting Colonial Secretary.

LAND SALES BY THE SETTLEMENT OFFICER.

NORTH-WESTERN PROVINCE.

No. 6,393, S. O.—On Wednesday, February 14, 1923, at 10 A.M. the Land Settlement Officer, will put up for sale or settlement, at Hettipola Camp, the under-mentioned portions of Crown land, on the terms authorized by Government. Five allotments of land situated in the Giratalane korale of Dewamedi hatpattu division of the Kurunegala District of the North-Western Province.

Block survey preliminary plan 1,743. Village—Balagolla.				Extent.
Lot.	Name of Land.	Name of Claimant.	Description.	A. R. P.
66D	Kahatagahahena	Crown; applied for by Banneka Mudiyansele Mudalihami of Holambalewa in Baladora korale	Chena	2 0 13
66E	Do.	Crown; applied for by Banneka Mudiyansele Appuhamy of Holambalewa	do.	1 3 32
66F	Do.	Crown; applied for by Banneka Mudiyansele Ranhamy of Balagolla	do.	2 0 0
66G	Do.	do.	do.	1 0 3
66B	Kahatagahamulawatta	Crown; encroachment by Bannaka Mudiyansele Appuhamy	Garden	0 0 18

Upset price at Rs. 16 to Rs. 50 per acre. Further information regarding these lands can be obtained from the Land Settlement Officer, and plans of them from the Surveyor-General.

Colonial Secretary's Office,
Colombo, December 20, 1922.

B. HORSBURGH,
Acting Colonial Secretary.

No. 6,394, S. O.—On Wednesday, February 14, 1923, at 8 A.M., the Land Settlement Officer, will put up for sale or settlement, at Hettipola Camp, the under-mentioned portion of Crown land, on the terms authorized by Government. An allotment of land situated in the Giratalane korale of Dewamedi hatpattu division of the Kurunegala District of the North-Western Province.

Block survey preliminary plan 1,726. Village—Madige Pandawa.				Extent.
Lot.	Name of Land.	Name of Claimant.	Description.	A. R. P.
50	Talakolohenayaya	Crown; balance not paid by Karunamuni Varaliyanu Fernando of Dambaliyadda in Dewamedi korale	Chena	7 3 13

Upset price at Rs. 16 to Rs. 50 per acre. Further information regarding this land can be obtained from the Land Settlement Officer; and plan of it from the Surveyor-General.

Colonial Secretary's Office,
Colombo, December 20, 1922.

B. HORSBURGH,
Acting Colonial Secretary.

No. 6,395, S. O.—On Wednesday, February 14, 1923, at 10 A.M., the Land Settlement Officer, will put up for sale or settlement, at Hettipola Camp, the under-mentioned portions of Crown land, on the terms authorized by Government. Two allotments of land situated in the Giratalane korale of Dewamedi hatpattu division of the Kurunegala District of the North-Western Province.

Lot.	Name of Land.	Name of Claimant.	Description.	Extent. A. R. P.
25	Kadurugahawelahena	Crown	Chena	0 3 18
19	Maragahamulahena	(1) J. G. Tennakoon, Ratemahatmaya, (2) Tennakoon Mudi-yanselage Dingiri Banda of Bogolla	Chena	0 2 33

Upset price at Rs. 16 to Rs. 50 per acre. Further information regarding these lands can be obtained from the Land Settlement Officer, and plans of them from the Surveyor-General.

Colonial Secretary's Office,
Colombo, December 20, 1922.

B. HORSBURGH,
Acting Colonial Secretary.

LAND ACQUISITION NOTICES.

HAVING been duly directed by the Governor, with the advice of the Executive Council, acting under the provisions of "The Land Acquisition Ordinance of 1876," section 6, to take order for the acquisition of the following lands, required for a public purpose, namely, for the Harbour Rail Connection, to wit:—

Lot.	Name of Land.	Description.	Name of Claimant.	Extent. A. R. P.
1	Mahawattewatta	Bare land	D. Simon Perera	0 0 0.95
2	Do.	do.	Abdul Caffoor	0 0 1.12
3	Do.	do.	B. S. Perera	0 0 1.17
4	Do.	do.	C. E. Taleratne	0 0 1.56
5	Mahawatta	Grass land	B. T. Perera	0 0 2.36
6	Assessment No. 34	High land, contains part of a masonry wall	C. de S. Wijeratna	0 0 0.25
7	Mahawatta	Grass land	Benjamin Silva	0 0 6.87
8	Do.	do.	C. M. Roial	0 0 2.37
9	Do.	do.	D. J. Arasakularatne	0 0 1
10	Do.	do.	S. R. de Fonseka	0 0 3
11	Do.	do.	W. D. A. Fernando	0 0 4.30
12	Do.	do.	Ramanathan Chetty	0 0 13
13	Do.	Parts of grass land, swampy land, and high land	P. B. Perera	0 0 3.82
14	Do.	Swampy land	Juliana Achehi	0 0 1.84
15	Do.	do.	Muna Suppiah Chetty	0 0 1.10
16	Do.	do.	J. P. de Saram	0 0 13.86
17	Do.	do.	Daniel Fernando	0 0 8.46
18	Do.	do.	J. P. de Saram	0 0 8.84
19	Do.	do.	Ramanathan Chetty	0 0 5.35
20	Do.	Grass land	His Grace the Archbishop of Colombo	0 0 30.38
21	Do.	do.	Colombo Municipal Council	0 0 1.75

I hereby give public notice, as required by section 7, that the Government proposes to take possession of the lands. All persons interested in the aforesaid lands are hereby required to appear personally or by agent before me at this office on January 29, 1923, at 12 noon, and to state the nature of their respective interests in the lands, and the amount and particulars of their claims to compensation for such interests.

The Kachcheri,
Colombo, December 16, 1922.

J. G. FRASER,
Government Agent.

HAVING been duly directed by the Governor, with the advice of the Executive Council, acting under the provisions of "The Land Acquisition Ordinance of 1876," section 6, to take order for the acquisition of the following lands, required for a public purpose, namely, for the deviation of the 17th mile, Colombo-Galle road at Panadure, in connection with the Panadure Improvement Scheme, to wit:—

Lot.	Name of Land.	Description.	Name of Claimant.	Extent. A. R. P.
12	Delgahawatta	Garden, contains coconut and a well	D. A. Abeyesekera and another	0 0 39.04
12A	Welipitiyawatta	Coconut garden	D. J. Jayasundera and others	0 0 21.93
51	Ambagahawatta	Bare land	D. K. Ratnayake Hamine and others	0 0 14.89
51A	Do.	Garden, contains a coconut tree	do.	0 0 3.91
51B	Do.	do.	do.	0 0 6
52	Do.	Coconut garden	H. D. Pieris and others	0 0 7.27
52A	Do.	Bare land	do.	0 0 0.17
52B	Do.	do.	do.	0 0 0.56
90	Welipitiyawatta	Garden, contains coconut and part of a drain	D. J. Jayasundera and others	0 0 9.53
90A	Do.	Contains a coconut tree and part of a drain	T. H. Fernando	0 0 5.82

I hereby give public notice, as required by section 7, that the Government proposes to take possession of the lands. All persons interested in the aforesaid lands are hereby required to appear personally or by agent before me at the Kalutara Kachcheri on January 29, 1923, at 10 A.M., and to state the nature of their respective interests in the lands, and the amount and particulars of their claims to compensation for such interests.

Kalutara Kachcheri,
December 15, 1922.

E. T. MILLINGTON,
Assistant Government Agent

HAVING been duly directed by the Governor, with the advice of the Executive Council, acting under the provisions of "The Land Acquisition Ordinance of 1876," section 6, to take order for the acquisition of the following land, required for a public purpose, namely, for a Muhammadan School at Yahaletenna, to wit:—

Lot.	Name of Land.	Description.	Name of Claimant.	Extent.	
				A.	R. P.
Preliminary plan 7,424. Village—Yahaletenna in Yatnuwara.					
1	Palliyewatta	Garden containing school	Trustees, Yahaletenna mosque	0	0 14' 5"

I hereby give public notice, as required by section 7, that the Government proposes to take possession of the land. All persons interested in the aforesaid land are hereby required to appear personally or by agent before me at the Kandy Kachcheri on January 18, 1923, at 2 P.M., and to state the nature of their respective interests in the land, and the amount and particulars of their claims to compensation for such interests.

Kandy Kachcheri,
December 22, 1922.

W. L. KINDERSLEY,
Government Agent.

HAVING been duly directed by the Governor, with the advice of the Executive Council, acting under the provisions of "The Land Acquisition Ordinance of 1876," section 6, to take order for the acquisition of the following lands, required for a public purpose, namely, to erect rat proof grain stores for Hatton, to wit:—

Lot.	Name of Land.	Description.	Name of Claimant.	Extent.	
				A.	R. P.
Preliminary plan 7,374. Village—Hatton.					
1	Hatton estate	Bare land	Mr. C. E. A. Dias	0	0 30' 2"
2	Do.	Tea, &c.	do.	0	0 15' 1"
3	Do.	Buildings, &c.	do.	0	0 12' 9"

I hereby give public notice, as required by section 7, that the Government proposes to take possession of the lands. All persons interested in the aforesaid lands are hereby required to appear personally or by agent before me at the Local Board Office, Hatton, on January 22, 1923, at 2.30 P.M., and to state the nature of their respective interests in the lands, and the amount and particulars of their claims to compensation for such interests.

Kandy Kachcheri,
December 22, 1922.

W. L. KINDERSLEY,
Government Agent.

HAVING been duly directed by the Governor, with the advice of the Executive Council, acting under the provisions of "The Land Acquisition Ordinance of 1876," section 6, to take order for the acquisition of the following lands, required for a public purpose, namely, for extending the metal quarry near the 23rd mile stone on the Craigie Lea-Lindula road, to wit:—

Lot.	Name of Land.	Description.	Name of Claimant.	Extent.	
				A.	R. P.
Preliminary plan 7,393. Village—Dimbula.					
1	Metal quarry	Bare metal quarry	The Talawakele estate; owners of T. P. 60,249	0	0 17' 5"
2	Talawakele estate	Tea land	do.	0	0 0' 5"
3	Do.	Bare land	do.	0	0 1' 3"
4	Do.	Tea land	do.	0	0 16' 3"

I hereby give public notice, as required by section 7, that the Government proposes to take possession of the lands. All persons interested in the aforesaid lands are hereby required to appear personally or by agent before me at the Nuwara Eliya Kachcheri on February 17, 1923, at 10 A.M., and to state the nature of their respective interests in the lands, and the amount and particulars of their claims to compensation for such interests.

Nuwara Eliya Kachcheri,
December 15, 1922.

E. T. DYSON,
Assistant Government Agent.