

Ceylon Government Gazette

Published by Authority.

No. 7,368 — FRIDAY, JANUARY 4, 1924.

Part III.—Lands.

Separate paging is given to each Part in order that it may be filed separately.

	PAGE		PAGE		PAGE
Land Settlement Notices :—		Land Sales by the Government Agents :—		Land Sales by the Settlement Officer :—	
Final Orders ..	1	North-Western Province ..	—	Northern Province ..	—
Preliminary Notices ..	6	North-Central Province ..	—	Eastern Province ..	—
Land Sales by the Government Agents :—		Province of Uva ..	—	North-Western Province ..	—
Western Province ..	—	Province of Sabaragamuwa ..	—	North-Central Province ..	—
Central Province ..	9	Land Sales by the Settlement Officer :—		Province of Uva ..	—
Southern Province ..	10	Western Province ..	—	Province of Sabaragamuwa ..	—
Northern Province ..	—	Central Province ..	—	Land Acquisition Notices ..	11
Eastern Province ..	—	Southern Province ..	—	Land Resumption Notices ..	—

FINAL ORDERS.

Order under Section 2 of "The Waste Lands Ordinances of 1897, 1899, 1900, and 1903," declaring Land to be Crown Property.

In the matter of the lands commonly called or known as Palabotewatta, situate in the village of Kosgama Pahala, within the Sanitary Board limits of Kosgama of the Colombo District, in the Western Province, and of "The Waste Lands Ordinances of 1897, 1899, 1900, and 1903."

THE notice required by section 1 of "The Waste Lands Ordinances of 1897, 1899, 1900, and 1903," having been duly published in manner prescribed by that section in respect of the above-named lands (*vide* Notice No. 8,378), and no claim having been made to the said lands or to any interest therein within the period of three months from the date specified in the said notice, I, Paikiasothy Saravanamuttu, Additional Assistant Government Agent, Colombo District, under and by virtue of the powers vested in me in that behalf by section 2 of the said Ordinances, do hereby on this 25th day of October, 1923, order and declare that the said lands, as more fully described herein below, situate in the village of Kosgama Pahala, within the Sanitary Board limits of Kosgama of the Colombo District, in the Western Province, and shown as lots 10 and 11 in preliminary plan 17,559 and in the annexed diagrams, and containing in extent about 1 acre 1 rood and 14·9 perches, are the property of the Crown.

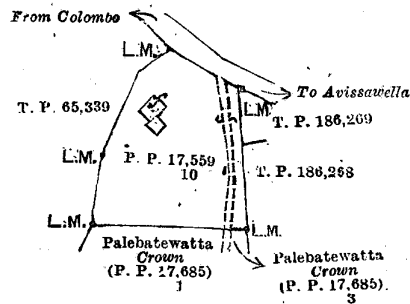
Description of the Lands referred to.

The following lots situated in the village of Kosgama Pahala, within the Sanitary Board limits of Kosgama, in the Colombo District of the Western Province, as described in the annexed diagrams :—

I.—Preliminary plan 17,559.

Lot.	Name of Land.	Extent, A. R. P.
10	Palabotewatta	1 0 19·9

and bounded as follows : on the north by road from Colombo to Avissawella ; on the east by lands depicted in title plans Nos. 186,269 and 186,268 ; on the south by Palabotewatta claimed by the Crown (P. P. 17,685/1 and P. P. 17,685/3) ; and on the west by land depicted in title plan No. 65,339.



Surveyor-General's Office,
Colombo, May 18, 1923.

Scale of 4 Chains to an Inch.

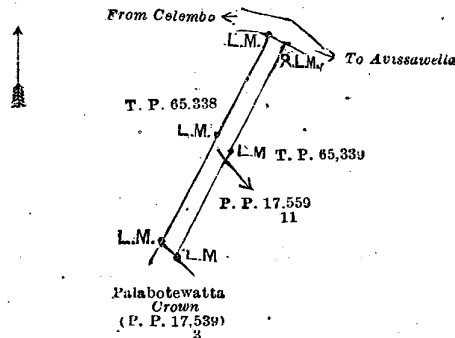
C. R. LUNDIE,
for Surveyor-General.

II.—Preliminary plan 17,559.

Lot.	Name of Land.
11	Palabotewatta

Extent, A. R. P.
0 0 35

and bounded as follows: on the north by road from Colombo to Avissawella; on the east by land depicted in title plan No. 65,339; on the south by Palabotewatta claimed by the Crown (P. P. 17,559/3); and on the west by land depicted in title plan No. 65,338.



Surveyor-General's Office,
Colombo, May 18, 1923.

Scale of 4 Chains to an Inch.

C. R. LUNDIE,
for Surveyor-General.

October 25, 1923.

P. SARAVANAMUTTU,
Additional Assistant Government Agent.

**Order under Section 2 of "The Waste Lands Ordinances of 1897, 1899, 1900, and 1903,"
declaring Land to be Crown Property.**

In the matter of the lands commonly called or known as Mirigankanda (reservation for path), situate in the village of Kindiwala, in Udugaha pattu, in the Hapitigam korale of the Negombo District, in the Western Province, and of "The Waste Lands Ordinances of 1897, 1899, 1900, and 1903."

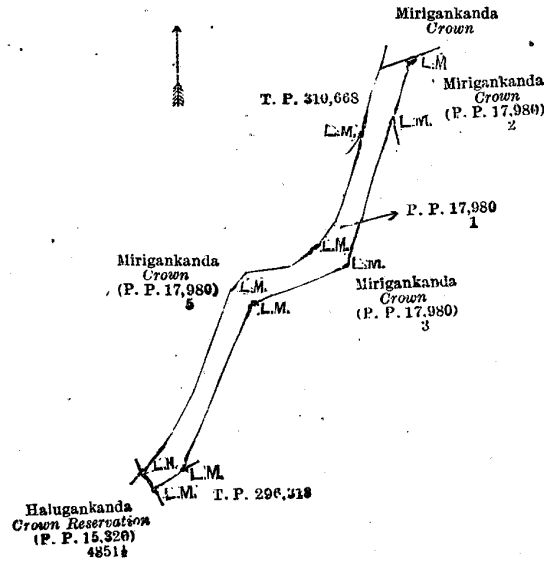
THE notice required by section 1 of "The Waste Lands Ordinances of 1897, 1899, 1900, and 1903," having been duly published in manner prescribed by that section in respect of the above-named land (*vide* Notice No. 8,377), and no claim having been made to the said land or to any interest therein within the period of three months from the date specified in the said notice, I, Hubert Ernest Newnham, Assistant Government Agent, Colombo and Negombo Districts, under and by virtue of the powers vested in me in that behalf by section 2 of the said Ordinance, do hereby on this 24th day of October, 1923, order and declare that the said land, as more fully described herein below, situate in the village of Kindiwala, in Udugaha pattu, in the Hapitigam korale of the Negombo District, in the Western Province, and shown as lot 1 in preliminary plan 17,980 and in the annexed diagram, and containing in extent about 2 roods and 18 perches, is the property of the Crown.

Description of the Land referred to.

The following lot situated in the village of Kindiwala, in Udugaha pattu, in the Hapitigam korale of the Negombo District, in the Western Province, as described in the annexed diagram:—

Lot.	Name of Land.	Preliminary plan 17,980.	Extent, A. R. P.
1	Mirigankanda (reservation for path)		0 2 18

and bounded as follows: on the north by Mirigankanda claimed by the Crown; on the east by Mirigankanda claimed by the Crown (P. P. 17,980/2 and P. P. 17,980/3); on the south by land depicted in title plan No. 296,318 and Halugankanda Crown reservation (P. P. 15,320/4,851½); and on the west by Mirigankanda claimed by the Crown (P. P. 17,980/5) and depicted in title plan No. 310,668.



Surveyor-General's Office,
Colombo, October 7, 1922.

Scale of 4 Chains to an Inch.

C. R. LUNDIE,
for Surveyor-General.

October 24, 1923.

H. E. NEWNHAM,
Assistant Government Agent.

**Order under Section 2 of "The Waste Lands Ordinances of 1897, 1899, 1900, and 1903,"
declaring Land to be Crown Property.**

In the matter of the land commonly called or known as Ketawilakele, situate in the village of Kaluaggala Ihalagama, in Yatigaha pattu, in the Hapitigam korale of the Negombo District, in the Western Province, and of "The Waste Lands Ordinances of 1897, 1899, 1900, and 1903."

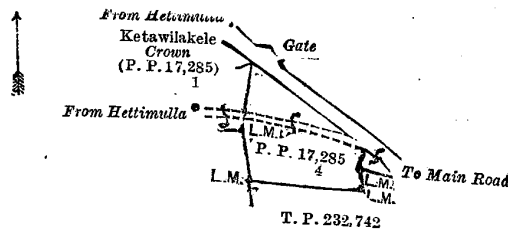
THE notice required by section 1 of "The Waste Lands Ordinances of 1897, 1909, 1900, and 1903," having been duly published in manner prescribed by that section in respect of the above-named land (*vide* Notice No. 8,379), and no claim having been made to the said land or to any interest therein within the period of three months from the date specified in the said notice, I, Hubert Ernest Newnham, Assistant Government Agent, Colombo and Negombo Districts, under and by virtue of the powers vested in me in that behalf by section 2 of the said Ordinances, do hereby on this 24th day of October, 1923, order and declare that the said land, as more fully described herein below, situate in the village of Kaluaggala Ihalagama, in Yatigaha pattu, in the Hapitigam korale of the Negombo District, in the Western Province, and shown as lot 4 in preliminary plan 17,285 and in the annexed diagram, and containing in extent about 1 rood and 36 perches, is the property of the Crown.

Description of the Land referred to.

The following lot situated in the village of Kaluaggala Ihalagama, in Yatigaha pattu, in the Hapitigam korale of the Negombo District, in the Western Province, as described in the annexed diagram :—

Lot.	Name of Land.	Preliminary plan 17,285.	Extent, A. R. P.
4	Ketawilakele	0 1 36

and bounded as follows : on the north by the road from Hettimulla to main road ; east by the road from Hettimulla to main road and by land depicted in title plan 232,742 ; south by land depicted in T. P. 232,742 ; and on the west by Ketawilakele claimed by the Crown (P. P. 17,285/1) and land depicted in T. P. 232,742.



Surveyor-General's Office,
Colombo, March 17, 1922.

Scale of 4 Chains to an Inch.

C. R. LUNDIE,
for Surveyor-General.

October 24, 1923.

H. E. NEWNHAM,
Assistant Government Agent.

**Order under Section 4, Sub-section (1), of "The Waste Lands Ordinances of 1897, 1899, 1900, and 1903,"
declaring Land to be Crown Property.**

In the matter of the land commonly called or known as Tiruwalakovila, situate in Hettiweediya, within the Sanitary Board limits of Weligama of the Matara District, in the Southern Province, and of "The Waste Lands Ordinances of 1897, 1899, 1900, and 1903."

WHEREAS in pursuance of section 1 of the said Ordinances it was duly notified on the 22nd day of September, 1922, that if no claim to the land commonly called or known as Tiruwalakovila, situate in Hettiweediya, within the Sanitary Board limits of Weligama of the Matara District, in the Southern Province, containing in extent 9.6 perches, and shown as lot 1 in preliminary plan 11,869 as described in the annexed diagram, was made to the Assistant Government Agent of the District of Matara, within the period of three months from the date specified in such notice, such land would be declared the property of the Crown, and dealt with on account of the Crown (*vide* Notice No. 8,186):

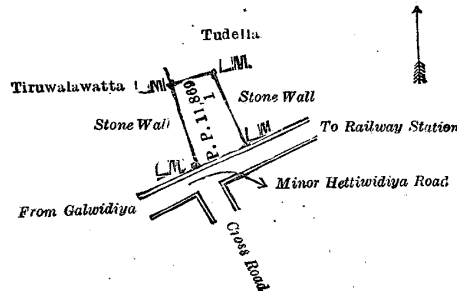
And whereas Dhammaratna, Deputy High Priest of Matara and Hambantota Districts, and incumbent of the Agra-bodhi temple, situate in Weligama, made claim thereto, and whereas Don Andrayas Samarawickrama of Ponhettimulla, the duly appointed trustee of the said Agrabodhi temple, has withdrawn in writing on behalf of the temple the claim to the said land, I, Guy Stanley Wodeman, the Assistant Government Agent of the Matara District, under and by virtue of the powers vested in me in that behalf by section 4 of the said Ordinance No. 1 of 1899, do hereby on this 9th day of September, 1923, order and declare, under section 4, sub-section (1), of the said Ordinances, that the said land, as more fully described herein below, is the property of the Crown.

Description of the Land referred to.

The following land, situate in Hettiweediya, within the Sanitary Board limits of Weligama of the Matara District, in the Southern Province, as described in the annexed diagram:—

Preliminary plan 11,869.		Extent, A. R. P.
Lot.	Name of Land.	
1	Tiruwalakovila	0 0 9.6

and bounded as follows: on the north and east by Tudella claimed by P. C. de S. Wickramasinha; on the south by Hettiweediya road; and on the west by Tiruwalawatta claimed by G. H. Caronchihami.



Surveyor-General's Office,
Colombo, March 7, 1922.

Scale of 2 Chains to an Inch.

C. R. LUNDIE,
for Surveyor-General.

September 9, 1923.

G. S. WODEMAN,
Assistant Government Agent.

**Order under Section 2 of "The Waste Lands Ordinances of 1897, 1899, 1900, and 1903,"
declaring Land to be Crown Property.**

In the matter of the lands commonly called or known as Apullanadena (pond) and Inidurawatta (pond), situate in the village of Pandugama, in Gangaboda pattu of the Matara District, in the Southern Province, and of "The Waste Lands Ordinances of 1897, 1899, 1900, and 1903."

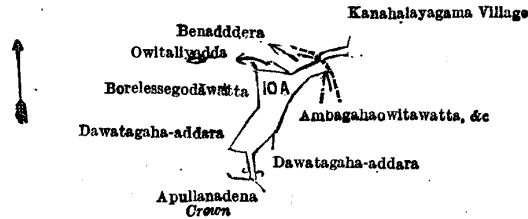
THE notice required by section 1 of "The Waste Lands Ordinances of 1897, 1899, 1900, and 1903," having been duly published in manner prescribed by that section in respect of the above-named lands (*vide* Notice No. 8,337), and no claim having been made to the said lands or to any interest therein within the period of three months from the date specified in the said notice, I, Guy Stanley Wodeman, Assistant Government Agent, Matara, under and by virtue of the powers vested in me in that behalf by section 2 of the said Ordinances, do hereby on this 16th day of August 1923, order and declare that the said lands as more fully described herein below, situate in the village of Pandugama, in Gangaboda pattu of the Matara District, in the Southern Province, and shown as lots 10A, 13A, and 23 in block survey preliminary plan 70A and in the annexed diagrams, and containing in extent 7 acres and 38 perches, are the property of the Crown.

Description of the Lands referred to.

The following lots situated in the village of Pandugama, in Gangaboda pattu of the Matara District, in the Southern Province, as described in the annexed diagrams:—

I.—Block survey preliminary plan 70A.		Extent, A. R. P.
Lot.	Name of Land.	
10A	Apullanadena (pond)	0 2 16

and bounded as follows: on the north by Owitaliyadda claimed by W. Carolis, Benaddara claimed by K. Juwanis, the village limit of Kanahalayagama; on the east by the village limit of Kanahalayagama, Ambagahaawitawatta, &c., claimed by K. Carolis and others, Dawatagaha-addara claimed by R. Wattu and others; on the south by Apullanadena belonging to the Crown; on the west by Dawatagaha-addara claimed by R. Wattu and others, Borelessagodawatta claimed by J. P. Ado and others.



Surveyor-General's Office,
Colombo, December 2, 1922.

Scale of 8 Chains to an Inch.

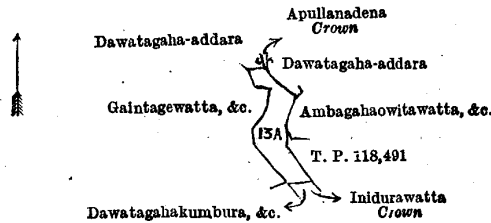
C. H. VINCE,
for Surveyor-General.

II.—Block survey preliminary plan 70A.

Lot.	Name of Land.
13A	Apullanadena (pond)

Extent, A. R. P.
0 2 24

and bounded as follows : on the north by Dawatagaha-addara claimed by R. Wattu and others, Apullanadena belonging to the Crown, Dawatagaha-addara claimed by R. Wattu and others ; on the east by Ambagahaowitawatta, &c., claimed by K. Carolis and others, the land described in title plan 118,491 ; on the south by Inidurawatta belonging to the Crown, Dawatagahakumbura, &c., claimed by K. Babun and others ; on the west by Ganitagewatta, &c., claimed by W. Demingu and another.



Surveyor-General's Office,
Colombo, December 2, 1922.

Scale of 8 Chains to an Inch.

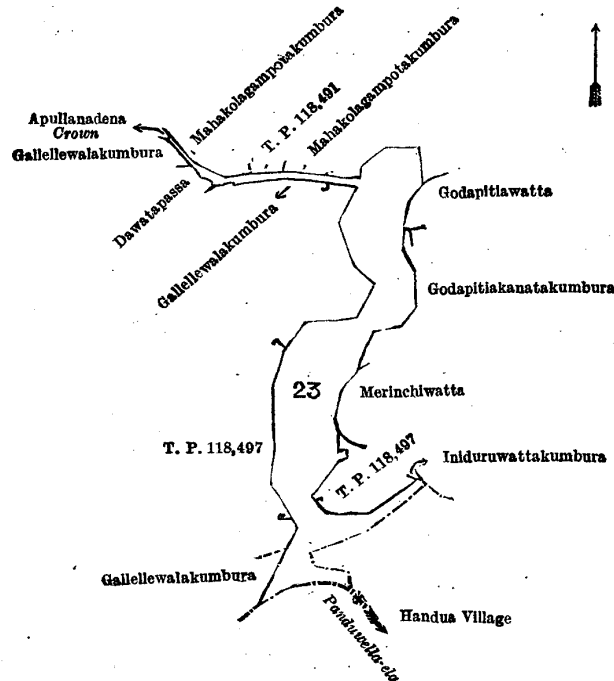
C. H. VINCE,
for Surveyor-General.

III.—Block survey preliminary plan 70A.

Lot.	Name of Land.
23	Inidurawatta (pond)

Extent, A. R. P.
5 5 38

and bounded as follows : on the north by Mahakolagampotakumbura claimed by H. B. Charles and others, the land described in title plan 118,491, Mahakolagampotakumbura claimed by H. B. Charles and others ; on the east by Godapitiyawatta claimed by Don Dines and others, Godapitiakanatakumbura claimed by Don Dines and others, Merinchiwatta claimed by P. Siyadoris and others, the land described in title plan 118,497, Iniduruwattakumbura claimed by Don Carolis and others, and the village limit of Handua ; on the south by Panduwella-ela and the village limit of Handua ; on the west by Gallellawalkumbura claimed by H. B. Charles and others, the land described in title plan 118,497, Gallellawalakumbura claimed by H. B. Charles and others, Dawatapassa claimed by G. Oparis, Gallellawalakumbura claimed by H. G. Charles and others, Apullanadena belonging to the Crown.



Surveyor-General's Office,
Colombo, December 2, 1922.

Scale of 8 Chains to an Inch.

C. H. VINCE,
for Surveyor-General.

August 16, 1923.

G. S. WODEMAN,
Assistant Government Agent.

PRELIMINARY NOTICES.

Colombo Notice No. 8,496.

Notice under "The Waste Lands Ordinances of 1897, 1899, 1900, and 1903."

TAKE notice that unless within three months from January 4, 1924, the persons, if any, who claim any interest in the land hereinafter mentioned appear before the Additional Assistant Government Agent, of the Colombo District of the Western Province, at his office in Colombo, and make claim in person or in writing to the said land or to some interest therein :

Such Additional Assistant Government Agent, in pursuance of the powers in him vested by the said Ordinances, will declare by writing under his hand that the said land, to which no claim has been made, is the property of the Crown.

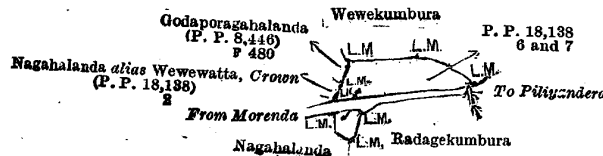
P. SARAVANAMUTTU,
Additional Assistant Government Agent.

NOTE.—A claim to a right of way over the said land is a claim to an interest in the said land.

The following lots situated in the village of Halpitā, in Palle pattu of Silpiti korale, in the Colombo District of the Western Province, as described in the annexed sketch :—

Preliminary plan 18,138.		Extent, A. R. P.		
Lot	Name of Land.			
6	Halpitawewa (tank)	0 0 35
7	Do.	0 0 5
				0 1 0

and bounded as follows : on the north by Wewākumbura claimed by R. Suse Appu and others, east by Wewākumbura claimed by R. Suse Appu and others, and Radagekumbura claimed by U. Thegonis Appu and others, south by Radagekumbura claimed by U. Thegonis Appu and others, and Nagahalanda claimed by P. Agiris and P. Don Allis ; and on the west by Godaporangahalanda claimed by P. Don Magiris (P. P. 8,446/F 480), and Nagahalanda claimed by the Crown (P. P. 18,138/2).



Surveyor-General's Office,
Colombo, May 18, 1923.

Scale of 4 Chains to an Inch.

G. K. THORNHILL,
for Surveyor-General.

Kandy Notice No. 8,497.

Notice under "The Waste Lands Ordinances of 1897, 1899, 1900, and 1903."

TAKE notice that unless within three months from January 4, 1924, the persons, if any, who claim any interest in the lands hereinafter mentioned or any one or more of such lands appear before the Assistant Government Agent of the Kandy District of the Central Province, at Kandy Kachcheri, and make claim in person or in writing to the said lands or any of them or to some interest therein :

Such Assistant Government Agent, in pursuance of the powers in him vested by the said Ordinances, will declare by writing under his hand that the said lands, or such of them as to which no claim has been made, are the property of the Crown.

A. N. HURT,
Assistant Government Agent.

NOTE.—A claim to a right of way over the said lands or any of them is a claim to an interest in the land or lands.

Description of the Lands referred to.

The following lots situated in the village Girihamapalukopiwatta, in Udapalata korale of Tumpane division of the Kandy District of the Central Province, as described in the annexed diagram :—

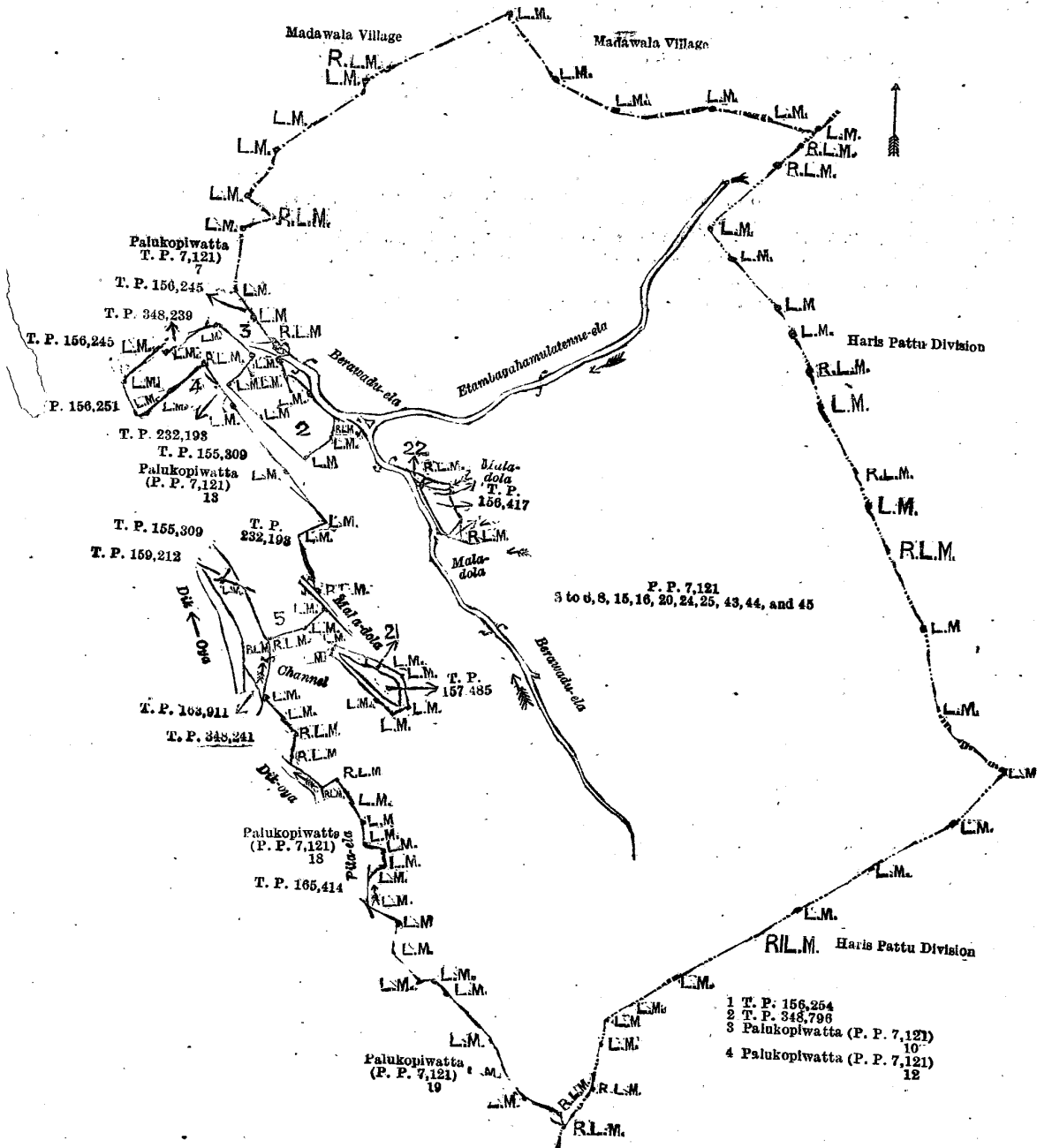
I.—Preliminary plan 7,121.							
Lot.	Name of Land.	Extent, A. R. P.		Lot.	Name of Land.	Extent, A. R. P.	
3	Attambaghamulatenna	24	Palukopiwatta	..	50 0 22
4	Do. (reservation for stream)	1 1 4		25	Do.	..	11 0 37
5	Do.	8 0 1		43	Do. (reservation for stream)	..	2 0 18
6	Palukopiwatta	20 3 13		44	Do.	..	7 2 2
8	Do. (reservation for stream)	0 0 20		45	Do.	..	0 2 24
15	Do.	0 1 20					
16	Do.	0 0 38					
20	Do.	26 1 29					
							133 3 20.

and bounded as follows : on the north by the boundary limits of Madawala village ; on the east and south by the boundary limits of Harispattu division ; on the west by Palukopiwatta land unclaimed by the Crown (lot 19 in P. P. 7,121), Pita-ela, Palukopiwatta land unclaimed by the Crown (lot 18 in P. P. 7,121), Dik-oya, T. P. 348,241, title plans Nos. 163,911, 159,212, 155,309, T. P. 348,240, Mala-dola, title plan No. 232,193, Palukopiwatta land unclaimed by the Crown (lot 13 in P. P. 7,121), Palukopiwatta land unclaimed by the Crown (lot 12 in P. P. 7,121), title plans Nos. 156,251, 156,245, T. P. 348,239, Palukopiwatta land unclaimed by the Crown (lot 10 in P. P. 7,121), T. P. 348,796, Berawadu-ela, title palan No. 156,254, Palukopiwatta land unclaimed by the Crown (lot 7 in P. P. 7,121), and the boundary limits of Madawala village.

NOTE.—The following lots lying within the above-mentioned boundaries are excluded from this part of the notice, and they are unclaimed by the Crown, and are not included in the acreage of 133 acres 3 roods and 20 perches given above :—

Preliminary plan 7,121.

Lot.	Name of Land.	Extent, A. R. P.
21 ..	Palukopiwatta (land unclaimed by the Crown)	—
22 ..	Do. (do.)	—
23 ..	Do. (do.)	—
— ..	T. P. 156,417	0 1 13
— ..	T. P. 157,485	0 1 5
		0 2 18



Surveyor-General's Office,
Colombo, December 15, 1921.

Scale of 8 Chains to an Inch.

C. R. LUNDIE,
for Surveyor-General.

Kandy Notice No. 8,498.

Notice under "The Waste Lands Ordinances of 1897, 1899, 1900, and 1903."

TAKE notice that unless within three months from January 4, 1924, the persons, if any, who claim any interest in the lands hereinafter mentioned or any one or more of such lands appear before the Assistant Government Agent of the Kandy District of the Central Province, at Kandy Kachcheri, and make claim in person or in writing to the said lands or any of them or to some interest therein;

Such Assistant Government Agent, in pursuance of the powers in him vested by the said Ordinances, will declare by writing under his hand that the said lands, or such of them as to which no claim has been made, are the property of the Crown.

A. N. HURT,
Assistant Government Agent.

NOTE.—A claim to a right of way over the said lands or any of them is a claim to an interest in the land or lands.

Description of the Lands referred to.

The following lots situated in the village Garihagama, in Medasiya pattu korale of Harispattu division of the Kandy District of the Central Province, as described in the annexed diagram:—

Preliminary plan 7,121.

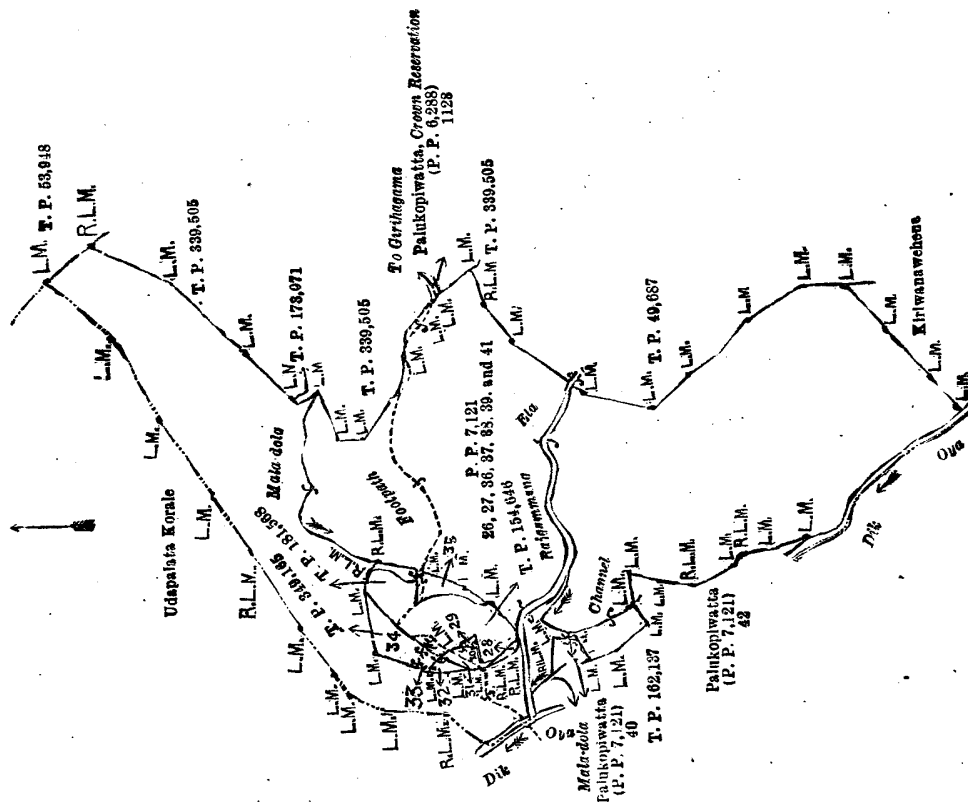
Lot.	Name of Land.	Extent, A. R. P.	Lot.	Name of Land.	Extent, A. R. P.
26 ..	Palukopiawatta 10 1 25	39 ..	Palukopiawatta 0 1 33
27 ..	Do. 0 1 20	41 ..	Do. 0 1 20
36 ..	Do. 2 3 36			
37 ..	Do. 8 0 32			38 2 6
38 ..	Do. 15 3 0			

and bounded as follows: on the north by the boundary limits of Udapalata korale; on the east by title plans Nos. 53,948 339,505, 173,071, Mala-dola, Palukopiawatta reservation for footpath (lot 1128 in P. P. 6,288), and title plan No. 49,687; on the south by Kiriwanawehena claimed by R. M. Loku Banda and others; on the west by Dik-oya, Palukopiawatta land unclaimed by the Crown (lot 42 in P. P. 7,121), title plan No. 162,137, Palukopiawatta land unclaimed by the Crown (lot 40 in P. P. 7,121), Mala-dola, Rajgammana-ela, and boundary limits of Udapalata korale.

NOTE.—The following lots lying within the above-mentioned boundaries are excluded from this part of the notice, and their aggregate acreage of 2 acres and 29 perches are not included in the acreage of 38 acres 2 roods and 6 perches given above:—

Preliminary plan 7,121.

Lot.	Name of Land.	Extent, A. R. P.	Lot.	Name of Land.	Extent, A. R. P.
28 ..	Palukopiawatta (land unclaimed by the Crown)	—	29 ..	T. P. 349,165	.. 0 0 4
31 ..	Palukopiawatta (reservation for footpath)	0 0 5	30 ..	Do.	.. 0 0 18
35 ..	Palukopiawatta (land unclaimed by the Crown)	—	32 ..	Do.	.. 0 0 10
— ..	T. P. 154,646	.. 1 0 30	33 ..	Do.	.. 0 0 11
— ..	T. P. 181,568	.. 0 1 13	34 ..	Do.	.. 0 1 18
					2 0 29



Surveyor-General's Office,
Colombo, February 16, 1923.

Scale of 8 Chains to an Inch.

C. H. VINCE,
for Surveyor-General.

LAND SALES IN THE CENTRAL PROVINCE.

No. 2,705, C. P.—The Assistant Government Agent, Matale District, will on Thursday, February 14, 1924, at 1.30 P.M., at his office in Matale Kachcheri, put up to auction, for sale or settlement, or will otherwise dispose of, the under-mentioned portions of Crown land, in accordance with the regulations of Government regarding land sales. Thirty-nine allotments of land situated in the Matale South and North divisions of the Matale District of the Central Province.

Lot.	Name of Land.	Preliminary plan	Village	Name of Applicant.	Description.	Extent.		Upset price
						A.	R. P.	
Preliminary plan 7,169. Village—Matalapitiya.								
1	Murungagahamullehena	U. Puncea	..	Chena	..	1	2 38	40
Preliminary plan 7,512. Village—Matalapitiya.								
1	Gallenamullehena	Naide, Vel-Duraya	..	Chena	..	2	1 8	40
Preliminary plan 7,394. Village—Matalapitiya.								
1	Ketiganamadahena	G. Silva and another	..	Chena	..	0	0 11	40
2	Do.	—	..	Contains coconut plants	..	0	0 5	75
3	Do.	G. Silva and another	..	do.	..	0	2 10	75
4	Do.	do.	..	Chena	..	0	0 23	40
6	Do.	do.	..	do.	..	0	1 26	40
Preliminary plan 7,189. Village—Udasgiriya.								
5	Asweddumepillewa <i>alias</i> Asweddumahena	—	..	Contains rubber and coco- nut plants	0	1	11	40
8	Nugamullelandehena	G. Lapaya	..	Contains rubber and jaya- pala plants	0	2	28	40
Preliminary plan 7,493. Village—Udasgiriya.								
1	Belungalahena	J. Perera	..	Chena contains croton and rubber	2	0	29	120
Preliminary plan 7,017. Village—Udasgiriya.								
1	Galg. ehena <i>alias</i> Dembata- gahapitiyahena	J. Perera	..	Contains rubber plants	2	0	38	120
2	Do.	—	..	do.	0	0	17	—*
3	Do.	J. Perera	..	do.	0	1	11	120
4	Do.	do.	..	Open land	0	0	5	—*
Preliminary plan 6,963. Village—Udasgiriya.								
1	Gorakgahahena	—	..	Contains rubber	0	0	9	—*
2	Do.	J. Perera	..	do.	5	2	25	120
3	Dunumadalagahamullehena	—	..	Part of a burial ground contains rubber plants	0	1	5	—*
4	Do.	—	..	do.	0	0	12	—*
5	Do.	—	..	do.	0	0	21	—*
6	Gorakgahahena	—	..	Contains rubber plants	0	0	2	—*
7	Do.	J. Perera	..	do.	0	0	30	120
8	Thelambugalehena	—	..	do.	0	1	27	120
9	Gorakgahahena	—	..	do.	0	0	7	—*
10	Do.	—	..	Contains a mud hut	0	0	18	—*
Preliminary plan 6,994. Village—Yatawatta.								
1	Egodalandehena	R. B. Yatawara	..	Contains coconut plants	3	3	31	50
4	Kumbalkumburepillewa	—	..	Waste land	0	0	9	50
Preliminary plan 7,398. Village—Kobbewehera.								
1	Thelambugahakumburepil- lewa	Kiri Banda	..	Native garden	0	1	10	30
Preliminary plan 7,535. Village—Koholanwela.								
1	Nika'andeyaya and Yabara- galgodahena	A. Perera	..	Chena	0	0	20	—
2	Do.	do.	..	do.	3	1	19	—
3	Do.	do.	..	do.	2	1	16	—
Preliminary plan 7,469. Village—Koholanwela.								
1	Gallidemukalana	M. Banda and others	..	High Jungle	4	—	—	—
2	Do.	—	..	do.	—	—	—	—

Preliminary plan 7,549. Village—Paranagama.				Extent.	Upset price
Lot.	Name of Land.	Name of Applicant.	Description.	A. R. P.	per acre, Rs.
1	Pallegederawatta	G. Appuhamy	Garden contains coconut plants	1 0 1	30
2	Pallegederawatta <i>alias</i> Mylagamullewatta	do.	do.	0 3 14	30
3	Netibunbiyehena	—	Chena	0 0 6	—*
4	Do.	G. Appuhamy	Garden contains coconut plants	1 2 5	30
Preliminary plan 7,551. Village—Porokaragama.				Extent.	Upset price
1	Polgaskanathehena	P. Panchirala..	Chena	1 0 23	30
2	Do.	—	do.	0 0 26	—*
Preliminary plan 7,550. Village—Porokaragama.				Extent.	Upset price
1	Badullegahamullehena	A. Ükku Banda	Chena contains coconut plants	1 0 38	20

* Reservation, not for sale.

Further particulars regarding these lands may be obtained from the Assistant Government Agent, Matale, and their plans from the Surveyor-General.

Colonial Secretary's Office,
Colombo, December 21, 1923.

CECIL CLEMENTI,
Colonial Secretary.

LAND SALES IN THE SOUTHERN PROVINCE.

No. 4,090, S. P.—The Government Agent, Southern Province, will, on Thursday, February 21, 1924, at 1 P.M., at his office in Galle Kacheheri, put up to auction, for sale or settlement, or will otherwise dispose of, the under-mentioned portions of Crown land, in accordance with the regulations of Government regarding land sales. Fourteen allotments of land situated in the Bentota-Walallawiti korale and Wellaboda pattu division of the Galle District of the Southern Province.

Preliminary plan 12,120. Village—Magala North in Bentota-Walallawiti korale. Claimant—Crown.				Extent.	Upset price
Lot.	Name of Land.	Name of Applicant.	Description.	A. R. P.	per acre, Rs.
1	Gongalabokkemanana	Tommayahakuru Harumanis of Magala South..	Native garden	0 2 16	60
2	Do.	do.	Patana	0 3 39	60
Village—Magala South in Wellaboda pattu. Claimant—W. Arnolis Mendis, Police Officer of Magala.				Extent.	Upset price
3	Gongaludumullalanga-kumbura	Tommayahakuru Harumanis of Magala South	Paddy field	0 0 26	126
4	Bambarawelketiya	W. Arnolis Mendis of Magala South	do.	3 0 5	126
Claimant—Mumegodahakuru Sarnelis of Magala South.				Extent.	Upset price
5	Bambarawelketiya	W. Arnolis Mendis of Magala South	Paddy field	0 3 0	126
Preliminary plan 11,826. Village—Gonagala in Bentota-Walallawiti korale. Claimant—Don Siyadoris Wijewardena.				Extent.	Upset price
23	Kapuhenuðumulla	D. A. Wijesingha of Gonagala	Garden Plantation	0 0 9.4 —	80 8.40
Preliminary plan 11,971. Village—Magala North. Claimant—Crown.				Extent.	Upset price
	Igahawelamanana	Ilandarideva Sidoris of Magala North	Patana	0 2 35	250*
Preliminary plan 12,072. Village—Uðumulla <i>alias</i> Mananaudumulla. Claimant—Crown.				Extent.	Upset price
	godakele	Gonagala Singho Appuhami Amarasuriya of Induruwa	Jungle	3 0 27	80
Preliminary plan 12,092. Village—Naranowita. Claimants—(1) M. Agirisa, (2) Udaris de Silva. <i>alias</i> Marthenis de Silva Rupasinha of Balapitiya				Extent.	Upset price
			Paddy field	4 1 1	56

Preliminary plan 12,286. Village—Goluwamulla. Claimant—Crown.					
Lot.	Name of Land.	Name of Applicant.	Description.	Extent. A. R. P.	Upset price per acre, Rs.
1	Katukanattemanana <i>alias</i> Kiriripellagaha- manana	Goluwamulle Seelananda Terunnanse of Golu- wamulla	Scrub ..	1 3 22	60
2	Do. ..	do. ..	do. ..	2 2 26	60
Claimant—O. K. Punchisino.					
3	Millagahagoda ..	Goluwamulle Seelananda Terunnanse of Golu- wamulla	Native garden Plantation	0 0 28	60 4.25
Claimants—(1) Poditan, (2) William, (3) Luis, (4) Owinis.					
4	Millagahagodaduwa ..	Goluwamulle Seelananda Terunnanse of Golu- wamulla	Native garden Plantation ..	0 3 36	60 29
Preliminary plan 12,309. Village—Beratuduwa. Claimants—(1) M. Surappu, (2) D. C. Gunawardena, (3) G. Harmanis, (4) G. Lamarinis.					
1	Gurukandawatta-addara- kadolla	M. H. Ineris Appu of Beratuduwa	.. Paddy field ..	0 3 29	60
2	Do.	do. Low jungle (not for sale)	—	—†

* Value of land per acre with mining rights.

† Land unclaimed by Crown.

Further information regarding these lands can be obtained from the Government Agent, Southern Province, and their plans from the Surveyor-General.

Colonial Secretary's Office,
Colombo, January 3, 1924.

CECIL CLEMENTI,
Colonial Secretary.

LAND ACQUISITION NOTICES.

HAVING been duly directed by the Governor, with the advice of the Executive Council, acting under the provisions of "The Land Acquisition Ordinance of 1876," section 6, to take order for the acquisition of the following land, required for a public purpose, namely, for an approach road to the Powder Magazine, at Palatota, to wit:—

Preliminary plan 18,269. Village—Palatota.				
Lot.	Name of Land.	Description.	Name of Claimant.	Extent. A. R. P.
1	—	.. Cart road contains a coconut tree 20 years old Charles Jansz	.. 0 0 6.3

I hereby give public notice, as required by section 7, that the Government proposes to take possession of the land. All persons interested in the aforesaid land are hereby required to appear personally or by agent before me at the Kalutara Kachcheri, on February 18, 1924, at 10 a.m., and to state the nature of their respective interests in the land, and the amount and particulars of their claims to compensation for such interests.

Kalutara Kachcheri,
December 22, 1923.

H. A. BURDEN,
Assistant Government Agent.

HAVING been duly directed by the Governor, with the advice of the Executive Council, acting under the provisions of "The Land Acquisition Ordinance of 1876," section 6, to take order for the acquisition of the following land, required for a public purpose, namely, for Public Works Department cooly lines, to wit:—

Preliminary plan 7,582. Village—Talawakele.				
Lot.	Name of Land.	Description.	Name of Claimant.	Extent. A. R. P.
1	St. Clair estate	.. Garden containing cooly lines, &c. Ryan estates (of Ceylon) Limited	.. 0 0 24.8

I hereby give public notice, as required by section 7, that the Government proposes to take possession of the land. All persons interested in the aforesaid land are hereby required to appear personally or by agent before me at Nuwara Eliya Kachcheri on January 28, 1924, at 10 a.m., and to state the nature of their respective interests in the land, and the amount and particulars of their claims to compensation for such interests.

Nuwara Eliya Kachcheri,
December 22, 1923.

E. T. DYSON,
Assistant Government

HAVING been duly directed by the Governor, with the advice of the Executive Council, acting under the provisions of "The Land Acquisition Ordinance of 1876," section 6, to take order for the acquisition of the following lands, required for a public purpose, namely, for a burial ground, to wit :—

Preliminary plan 11,138. Village—Dikwella (Moor).				Extent.
Lot.	Name of Land.	Description.	Name of Claimant.	A. R. P.
1	Marakkala Mahatmaya Padinchiwa Hitiya-watta	Coconut garden . .	(1) Usu Lebbe Marikar Muhamadu Alli Marikar, (2) A. L. M. Notaris Abdul Rahman, (3) O. M. S. Abdul Magidu, (4) A. L. Saval Hamidu, and others	1 1 23·9
2	Do.	Footpath	do.	0 0 3·6
3	Alian totam	Coconut garden . .	do.	0 0 2

I hereby give public notice, as required by section 7, that the Government proposes to take possession of the lands. All persons interested in the aforesaid lands are hereby required to appear personally or by agent before me at the Resthouse at Dikwella, on January 26, 1924, at 10 o'clock in the forenoon, and to state the nature of their respective interests in the lands, and the amount and particulars of their claims to compensation for such interests.

Kachcheri Matara,
December 21, 1923.

G. S. WODEMAN,
Assistant Government Agent.

HAVING been duly directed by the Governor, with the advice of the Executive Council, acting under the provisions of "The Land Acquisition Ordinance of 1876," section 6, to take order for the acquisition of the following land, required for a public purpose, namely, for a lane at Narantanai village in Islands division, to wit :—

Preliminary plan 5,976. Village—Narantanai.				Extent.
Lot.	Name of Land.	Description	Name of Claimant.	A. R. P.
1	Olandu	Lane	Mankalam, widow of K. Sinnakkuddi	0 0 9

I hereby give public notice, as required by section 7, that the Government proposes to take possession of the land. All persons interested in the aforesaid land are hereby required to appear personally or by agent before me at Jaffna Kachcheri on January 30, 1924, at 10 A.M., and to state the nature of their respective interests in the land, and the amount and particulars of their claims to compensation for such interests.

Jaffna, Kachcheri,
December 12, 1923.

L. W. C. SCHRADER,
Government Agent.