



# Ceylon Government Gazette

Published by Authority.

No. 7,369 — FRIDAY, JANUARY 11, 1924.

## Part III.—Lands.

Separate paging is given to each Part in order that it may be filed separately.

	PAGE		PAGE		PAGE
Land Settlement Notices :—		Land Sales by the Government Agents :—		Land Sales by the Settlement Officer :—	
Final Orders ..	13	North-Western Province ..	—	Northern Province ..	—
Preliminary Notices ..	20	North-Central Province ..	—	Eastern Province ..	—
Land Sales by the Government Agents :—		Province of Uva ..	25	North-Western Province ..	—
Western Province ..	—	Province of Sabaragamuwa ..	26	North-Central Province ..	—
Central Province ..	22	Land Sales by the Settlement Officer :—		Province of Uva ..	—
Southern Province ..	—	Western Province ..	—	Province of Sabaragamuwa ..	26
Northern Province ..	23	Central Province ..	—	Land Acquisition Notices ..	27
Eastern Province ..	—	Southern Province ..	—	Land Resumption Notices ..	—

### FINAL ORDERS.

#### Colombo S. O. No. 38.

Order under Section 2 of "The Waste Lands Ordinances of 1897, 1899, 1900, and 1903,"  
declaring Land to be Crown Property.

In the matter of the lands commonly called or known as Vadakahaliadda, Kahatagahawatta, &c., situate in the village of Kinadeniya, in the Udugaha pattuwa of the Hapitigam korale of the Negombo District, in the Western Province, and of "The Waste Lands Ordinances of 1897, 1899, 1900, and 1903."

THE notice required by section 1 of "The Waste Lands Ordinances of 1897, 1899, 1900, and 1903," having been duly published in manner prescribed by that section in respect of the above-named lands (*vide* Notice No. 8,269), and no claim having been made to the said lands or to any interest therein within the period of three months from the date specified in the said notice, I, Louis Lucien Hunter, Special Officer appointed under section 28 of the said Ordinances, under and by virtue of the powers vested in me in that behalf by section 2 of the said Ordinances, do hereby on this 15th day of October, 1923, order and declare that the said lands, as more fully described herein below, situate in the village of Kinadeniya, in the Udugaha pattuwa of the Hapitigam korale of the Negombo District, in the Western Province, and shown as lots 1, 2, 6, 7, 8, 9, 10, 11, 12, 13, 18, 19, 20, 21, 22, 23, 24, 26, 27, 28, 29, 30, 31, 32, 33, 34, 35, 36, 37, 38, 42, 43, and 44 in preliminary plan 16,170 and in the annexed diagram, and containing in extent 15 acres 1 rood and 20·06 perches, are the property of the Crown.

#### Description of the Lands referred to.

The following lots situate in the village of Kinadeniya, in the Udugaha pattuwa of the Hapitigam korale of the Negombo District, in the Western Province, as described in the annexed diagram :—

Preliminary plan 16,170.					
Lot.	Name of Land.	Extent, A. R. P.	Lot.	Name of Land.	Extent, A. R. P.
1 ..	Vadakahaliadda ..	.. 14 1 19	13 ..	Moragahakumbura ..	.. 0 0 1·50
2 ..	Do. ..	.. 0 0 28	18 ..	Babilapitiyewatta ..	.. 0 0 29
6 ..	Kahatagahawatta ..	.. 0 0 0·12	19 ..	Booking Clerk's quarters ..	.. 0 0 4
7 ..	Kahatagahapillewa ..	.. 0 0 5·12	20 ..	Platelaying Overseer's quarters ..	.. 0 0 4·75
8 ..	Road ..	.. 0 0 8·37	21 ..	Lavatory ..	.. 0 0 0·16
9 ..	Kumbalkumburawatta ..	.. 0 0 1·12	22 ..	Good shed ..	.. 0 0 5·85
10 ..	Do. ..	.. 0 0 0·62	23 ..	Cooly lines ..	.. 0 0 3·06
11 ..	Kebellagahakumbura ..	.. 0 0 4·50	24 ..	Babilapitiyewatta ..	.. 0 0 1·37
12 ..	Do. ..	.. 0 0 0·08	26 ..	Do. ..	.. 0 0 0·15

Lot.	Name of Land.	Extent, A. R. P.	Lot.	Name of Land.	Extent, A. R. P.
27 ..	Vadakahaliadda ..	0 0 0 16	36 ..	Galabodawatta ..	0 0 3 12
28 ..	Galabodawatta ..	0 0 0 18	37 ..	Gateman's quarters ..	0 0 0 50
29 ..	Do. ..	0 0 3	38 ..	Galabodawatta ..	0 0 1 37
30 ..	Lavatory ..	0 0 0 15	42 ..	Vadakahaliadda ..	0 0 0 13
31 ..	Kitchen ..	0 0 1 69	43 ..	Ihalawatta ..	0 0 4 37
32 ..	Signal cabin ..	0 0 0 68	44 ..	Kahatagahawatta ..	0 0 3
33 ..	Ambepussa Railway Station	0 0 11 02			
34 ..	Lavatory ..	0 0 0 63			15 1 20 06
35 ..	Platform ..	0 0 33 29			

and bounded as follows: on the north by the village limits of Botale Pahalagama and Pirisyala, the road from Giriulla, Kahatagahawatta claimed by L. Gelis Appu and others, the road from Giriulla, Kumbalkumbura claimed by T. Sanchi Nona and another, Kumbalkumburawatta claimed by S. Hendrick Appuhamy, Kebellagahakumbura claimed by Lokūtūtiritipige Thomas Singho, Maragahakumbura claimed by ditto, Maragahakumbura claimed by M. Juanis Appu, Maragahawatta claimed by W. Maria, Kinadeniyakandekele claimed by G. Sedoris Fernando, Venivalle estate claimed by Sir S. C. Obeyesekera; on the east by the village limit of Talagama, the village limit of Talagama (a road from Ambepussa); on the south by Babilapitiyewatta claimed by the Director of Education, Babilapitiya estate claimed by D. S. Senanayake, Babilapitiyewatta claimed by S. M. C. Sena Ibrahim Naina, Galabodawatta claimed by D. J. Senanayake, Galabodawatta claimed by D. A. Amarasekera; on the west by Galabodawatta claimed by D. J. Senanayake, Galabodawatta claimed by D. S. Senanayake, Galabodawatta claimed by D. J. Senanayake, Galabodawatta claimed by M. A. Pieris, Galabodawatta claimed by Don Hendrick Gunewardena, Motawa *alias* Kahatagahawatta claimed by Sir S. C. Obeyesekera, Ihalawatta claimed by D. A. Kodikara, Police Vidane of Hinadeniya, Kahatagahawatta claimed by ditto, Lindamullawatta claimed by K. Lucyhami and others, Kattakalagahawatta claimed by A. P. S. Siriwardena and others, Vadakahaliyiddekumbura claimed by ditto.

NOTE.—The following lots lying within the above-mentioned boundaries are excluded from this order, and their extent of 1 acre and 16 21 perches is not included in the acreage of 15 acres 1 rood and 20 06 perches given above:—

Preliminary plan 16,170.

Lot.	Name of Land.	Extent, A. R. P.	Lot.	Name of Land.	Extent, A. R. P.
3 ..	Vadakahaliadda ..	0 0 0 32	25 ..	Boutique ..	0 0 6 37
4 ..	Do. ..	0 0 6 62	39 ..	Motawa <i>alias</i> Kahatagahawatta ..	0 0 14
5 ..	Cooly lines ..	0 0 5 43	40 ..	Vadakahaliadda ..	0 0 1 62
14 ..	Venivellewatta ..	0 0 0 21	41 ..	Motawa <i>alias</i> Kahatagahawatta ..	0 0 1 25
15 ..	Do. ..	0 0 0 21			
16 ..	Do. ..	0 0 0 18			1 0 16 21
17 ..	Road ..	0 3 20			

[For Diagram see page 15.]

Matale S. O. No. 114.

Order under Section 4, Sub-section (1), of "The Waste Lands Ordinances of 1897, 1899, 1900, and 1903."

In the matter of the land commonly called or known as Illukewatta, situate in the village of Kosgolla, in the Udugoda Udasiya pattu of the Matale North division of the Matale District, in the Central Province, and of "The Waste Lands Ordinances, of 1897, 1899, 1900, and 1903."

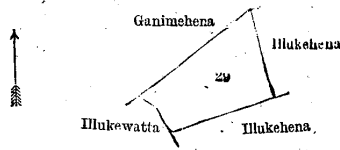
WHEREAS in pursuance of section 1 of the said Ordinances it was duly declared and notified on the 29th day of April, 1921, that if no claim to the land commonly called or known as Illukewatta, situate in the village of Kosgolla, in the Udugoda Udasiya pattu of the Matale North division of the Matale District, in the Central Province, containing in extent 2 roods and 4 perches, and shown as lot 29 in block survey preliminary plan 36 and in the annexed diagram, was made to Mungo Tennent Archibald, Special Officer appointed under section 28 of the said Ordinances, within the period of three months from the date specified in the said notice, such land would be declared the property of the Crown, and dealt with (on account of the Crown (*vide* Notice No. 7,849):

And whereas Wattedurayalagegedera Kiriya made claim thereto, and Mungo Tennent Archibald, the aforesaid Special Officer, made due inquiry into such claim; and whereas the said claimant and the aforesaid Mungo Tennent Archibald came to an agreement in writing dated the 26th day of January, 1922, concerning the said land, under section 4, sub-section (1), of the said Ordinances, whereby it was agreed that Wattedurayalage Tikira should be declared the purchaser of the said land, upon payment on or before the 26th day of April, 1922, to the Assistant Government Agent at Matale, or to the Settlement Officer, of a sum of Rupees Eight only (Rs. 8), as the purchase amount of the said land; and whereas the said amount has been duly paid, the said Wattedurayalage Tikira is hereby, in pursuance of the agreement aforementioned, declared to be the purchaser of the said land, as more fully described herein below.

Description of the Land referred to.

The land commonly called or known as Illukewatta, situate in the village of Kosgolla, in the Udugoda Udasiya pattu of the Matale North division of the Matale District, in the Central Province, containing in extent 2 roods and 4 perches, shown as lot 29 in block survey preliminary plan 36 and in the annexed diagram; and bounded as follows: on the north by Ganimehena sold to Wattedurayalagegedera Appu and another under the Waste Lands Ordinances, Illukehena sold to Wattedurayalagegedera Kiriya and another under the Waste Lands Ordinances; on the east by Illukehena sold to Wattedurayalagegedera Kiriya and another under the Waste Lands Ordinances, Illukehena sold to Wattedurayalagegedera Malhonda under the Waste Lands Ordinances; on the south by Illukehena sold to Wattedurayalagegedera Malhonda under the Waste Lands Ordinances, Illukewatta claimed by Wattedurayalagegedera Kiriya; on the west by Illukewatta claimed by Wattedurayalagegedera Kiriya, Ganimehena sold to Wattedurayalagegedera Appu and another under the Waste Lands Ordinances.





Surveyor-General's Office,  
Colombo, March 27, 1923.

Scale of 4 Chains to an Inch.

C. H. VINCE,  
for Surveyor-General.

July 24, 1923. M. M. WEDDERBURN,  
Special Officer:

The consent of His Excellency the Governor has been obtained to the publication of the above order under section 4 (2) of the said Ordinances.

Dated at Colombo, this 24th day of November, 1923.

B. BELLETH,  
for Colonial Secretary.

#### Matale S. O. No. 115.

Order under Section 4, Sub-section (1), of "The Waste Lands Ordinances of 1897, 1899, 1900, and 1903."

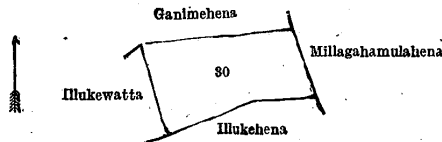
In the matter of the land commonly called or known as Illukehena, situate in the village of Kosgolla, in the Udugoda Udasiya pattu of the Matale North division of the Matale District, in the Central Province, and of "The Waste Lands Ordinances of 1897, 1899, 1900, and 1903."

WHEREAS in pursuance of section 1 of the said Ordinances it was duly declared and notified on the 29th day of April, 1921, that if no claim to the land commonly called or known as Illukehena, situate in the village of Kosgolla, in the Udugoda Udasiya pattu of the Matale North division of the Matale District, in the Central Province, containing in extent 3 roods and 1 perch, and shown as lot 30 in block survey preliminary plan 36 and in the annexed diagram, was made to Mungo Tennent Archibald, Special Officer appointed under section 28 of the said Ordinances, within the period of three months from the date specified in the said notice, such land would be declared the property of the Crown, and dealt with on account of the Crown (*vide* Notice No. 7,849):

And whereas Wattedurayalagegedera Kiriya made claim thereto, and Mungo Tennent Archibald, the aforesaid Special Officer, made due inquiry into such claim; and whereas the said claimant and the aforesaid Mungo Tennent Archibald came to an agreement in writing dated the 26th day of January, 1922, concerning the said land, under section 4, sub-section (1), of the said Ordinances, whereby it was agreed that the said claimant should be declared the purchaser along with Wattedurayalage Lassama of the said land, upon payment on or before the 26th day of April, 1922, to the Assistant Government Agent at Matale or to the Settlement Officer, of a sum of Rupees Eleven only (Rs. 11), as the purchase amount of the said land; and whereas the said amount has been duly paid, the said claimant is hereby, in pursuance of the agreement aforementioned, declared to be the purchaser along with the said Wattedurayalage Lassama of the said land, as more fully described herein below.

#### Description of the Land referred to.

The land commonly called or known as Illukehena, situate in the village of Kosgolla, in the Udugoda Udasiya pattu of the Matale North division of the Matale District, in the Central Province, containing in extent 3 roods and 1 perch, shown as lot 30 in block survey preliminary plan 36 and in the annexed diagram; and bounded as follows: on the north by Ganimehena sold to Wattedurayalagegedera Appu and another under the Waste Lands Ordinances; on the east by Millagahamulahena sold to Wattedurayalagegedera Kiriya and another under the Waste Lands Ordinances; on the south by Illukehena sold to Wattedurayalagegedera Malhonda under the Waste Lands Ordinances; on the west by Illukewatta sold to Wattedurayalage Tikira under the Waste Lands Ordinances.



Surveyor-General's Office,  
Colombo, March 27, 1923.

Scale of 4 Chains to an Inch.

C. H. VINCE,  
for Surveyor-General.

July 24, 1923. M. M. WEDDERBURN,  
Special Officer.

The consent of His Excellency the Governor has been obtained to the publication of the above order under section 4 (2) of the said Ordinances.

Dated at Colombo, this 24th day of November, 1923.

B. BELLETH,  
for Colonial Secretary.

**Matale S. O. No. 116.**

**Order under Section 2 of "The Waste Lands Ordinances of 1897, 1899, 1900, and 1903,"  
declaring Land to be Crown Property.**

In the matter of the lands commonly called or known as Yonpallyehena (reservation for road) and Akuramboda estate (reservation for road) (exclusive of the path passing through the land), situate in the village of Ambokudena, in the Udugaha Udasiya pattu of the Matale North division of the Matale District, in the Central Province, and of "The Waste Lands Ordinances of 1897, 1899, 1900, and 1903."

THE notice required by section 1 of "The Waste Lands Ordinances of 1897, 1899, 1900, and 1903," having been duly published in manner prescribed by that section in respect of the above-named lands (*vide* Notice No. 8,372), and no claim having been made to the said lands or to any interest therein within the period of three months from the date specified in the said notice, I, Mungo Tennent Archibald, Special Officer appointed under section 28 of the said Ordinances, under and by virtue of the powers vested in me in that behalf by section 2 of the said Ordinances, do hereby on this 12th day of November, 1923, order and declare that the said lands, as more fully described herein below, situate in the village Ambokudena, in the Udugaha Udasiya pattu of the Matale North division of the Matale District, in the Central Province, and shown as lots 2 and 148 in block survey preliminary plan 44 and in the annexed diagrams, and containing in extent 39 perches, are the property of the Crown.

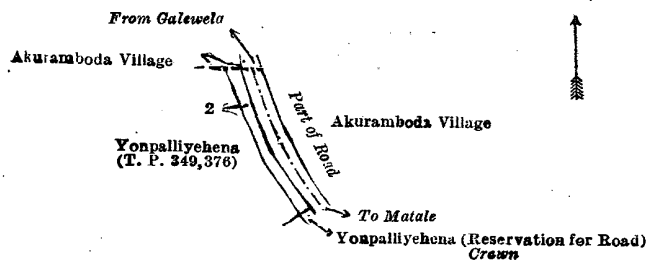
*Description of the Lands referred to.*

The following lots situate in the village of Ambokudena, in the Udugaha Udasiya pattu of the Matale North division of the Matale District, in the Central Province, as described in the annexed diagrams:—

**I.—Block survey preliminary plan 44.**

Lot.	Name of Land.	Extent, A. R. P.
2	Yonpallyehena (reservation for road)	0 0 15

and bounded as follows: on the north by the village limit of Akuramboda; on the east by part of the road from Galewela to Matale (village limit of Akuramboda); on the south by Yonpallyehena (reservation for road) declared to be the property of the Crown under the Waste Lands Ordinances; on the west by Yonpallyehena (T. P. 349,376).



Surveyor-General's Office,  
Colombo, April 10, 1923.

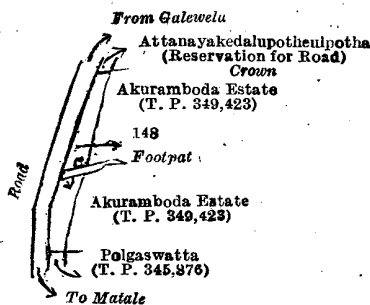
Scale of 4 Chains to an Inch.

C. H. VINCE,  
for Surveyor-General.

**II.—Block survey preliminary plan 44.**

Lot.	Name of Land.	Extent, A. R. P.
148	Akuramboda estate (reservation for road) (Exclusive of the path passing through the land.)	0 0 24

and bounded as follows: on the north by Attanayakedalupothelupotha (reservation for road) declared to be the property of the Crown under the Waste Lands Ordinances; on the east by the Akuramboda estate (T. P. 349,423); on the south by Polgaswatta (T. P. 345,876); on the west by the road from Matale to Galewela.



Surveyor-General's Office,  
Colombo, April 10, 1923.

Scale of 4 Chains to an Inch.

C. H. VINCE,  
for Surveyor-General.

November 12, 1923.

M. T. ARCHIBALD,  
Special Officer.

**Hambantota S. O. No. 1,711.****Order under Section 4, Sub-section (1), of "The Waste Lands Ordinances of 1897, 1899, 1900, and 1903."**

In the matter of the land commonly called or known as Godellehena, situate in the village of Kanumuldeniya, in the West Giruwa pattu of the Hambantota District, in the Southern Province, and of "The Waste Lands Ordinances of 1897, 1899, 1900, and 1903."

WHEREAS in pursuance of section 1 of the said Ordinances it was duly declared and notified on the 28th day of January, 1921, that if no claim to the land commonly called or known as Godellehena, situate in the village of Kanumuldeniya, in the West Giruwa pattu of the Hambantota District, in the Southern Province, containing in extent 2 acres 3 roods and 34 perches, and shown as lot 937 in block survey preliminary plan 171 and in the annexed diagram, was made to Frederick Lewis, Special Officer appointed under section 28 of the said Ordinances, within the period of three months from the date specified in the said notice, such land would be declared the property of the Crown, and dealt with on account of the Crown (*vide* Notice No. 7,728):

And whereas Galagamaralalage Don Hendrick made claim thereto, and Frederick Lewis, the aforesaid Special Officer, made due inquiry into such claim; and whereas the said claimant and the aforesaid Frederick Lewis, came to an agreement in writing dated the 27th day of July, 1921, concerning the said land, under section 4, sub-section (1), of the said Ordinances, whereby it was agreed that Don Samel Dahanayake should be declared the purchaser of the said land, upon payment on or before the 31st day of August, 1921, to the Treasury Officer at Tangalla, or to the Settlement Officer, of a sum of Rupees Forty-eight only (Rs. 48), as the purchase amount of the said land; and whereas the said amount has been duly paid, the said Don Samel Dahanayaka is hereby, in pursuance of the agreement aforementioned, declared to be the purchaser of the said land, as more fully described herein below.

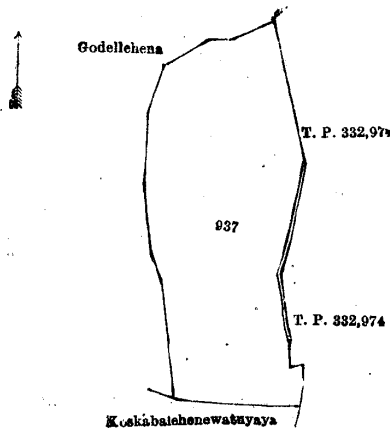
*Description of the Land referred to.*

The following lot situate in the village of Kanumuldeniya, in the West Giruwa pattu of the Hambantota District, in the Southern Province, as described in the annexed diagram:—

Block survey preliminary plan 171.

Lot.	Name of Land.	Extent, A. R. P.
937	Godellehena	2 3 34

and bounded as follows: on the north by Godellehena sold by the Crown; on the east by T. P. 332,974; on the south by Koskabalehenewatuyaya claimed by Francis Dahanayaka and others; on the west by Godellehena sold by the Crown.



Surveyor-General's Office,  
Colombo, July 22, 1920.

Scale of 4 Chains to an Inch.

G. K. THORNHILL,  
for Acting Surveyor-General.

November 13, 1923.

P. J. HUDSON,  
Special Officer.

**Order under Section 2 of "The Waste Lands Ordinances of 1897, 1899, 1900, and 1903," declaring Lands to be Crown Property.**

In the matter of the lands commonly called or known as Nikahena (village reserve), Pitiyagewatta (village reserve), and Kekunagahaowita (village reserve), situate in the village of Watareka, in Meda pattuwa of the Hewagam korale, in the Colombo District of the Western Province, and of "The Waste Lands Ordinances of 1897, 1899, 1900, and 1903."

THE notice required by section 1 of "The Waste Lands Ordinances of 1897, 1899, 1900, and 1903," having been duly published in manner prescribed by that section in respect of the above-named lands (*vide* Notice No. 8,368), and no claim having been made to the said lands or to any interest therein within the period of three months from the date specified in the said notice, I, Paikiasothy Saravanamuttu, Additional Assistant Government Agent, Colombo District, under and by virtue of the powers vested in me in that behalf by section 2 of the said Ordinances, do hereby on this 22nd day of October, 1923, order and declare that the said lands, as more fully described herein below, situate in the village of Watareka, in Meda pattuwa of the Hewagam korale, in the Colombo District of the Western Province, and shown as lots 1, 2, 7, and 8 in preliminary plan 17,647 and in the annexed diagrams, and containing in extent about 11 acres 2 roods and 12 perches, are the property of the Crown.

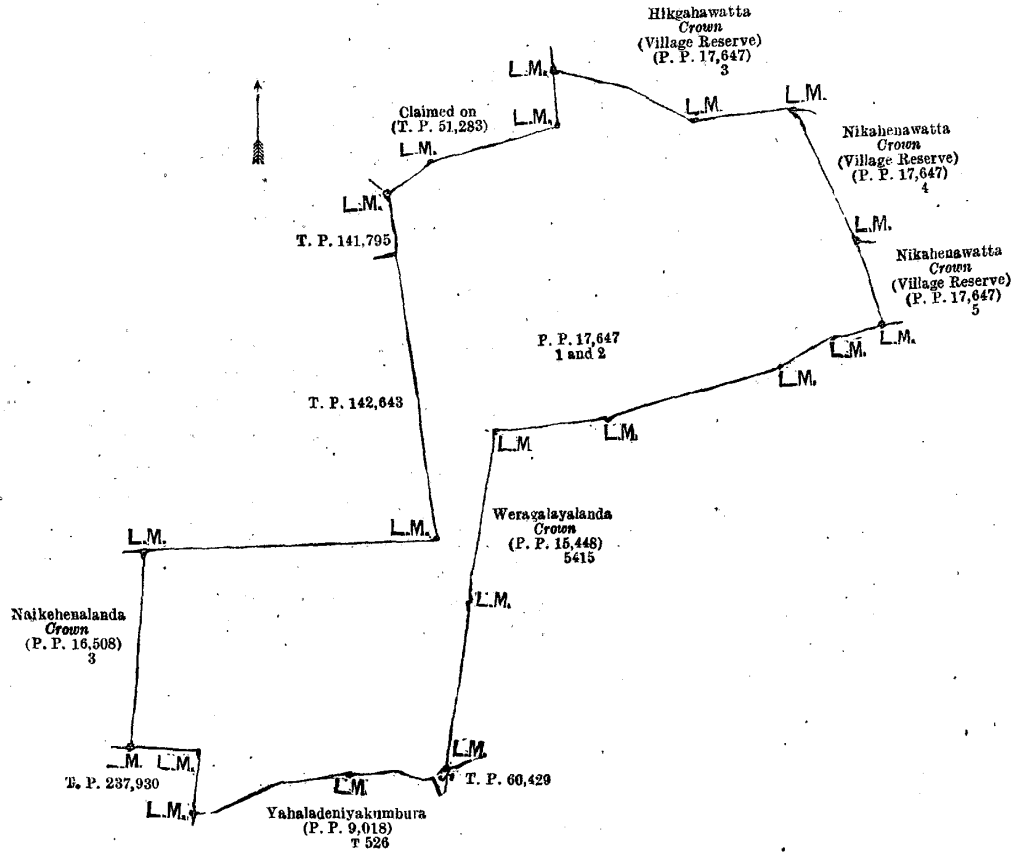
*Description of the Lands referred to.*

The following lots situated in the village of Watareka, in Meda pattuwa of the Hewagam korale, in the Colombo District of the Western Province, as described in the annexed diagram:—

I.—Preliminary plan 17,647.

Lot.	Name of Land.	Extent, A. R. P.
1	Nikahena (village reserve)	3 3 29
2	Do. (do.)	7 1 31
		11 1 20

and bounded as follows : on the north by land depicted on title plan 51,283 and Hikgahawatta claimed by the Crown (P. P. 17,647/3), village reserve ; on the east by Nikahenawatta claimed by the Crown, village reserve (P. P. 17,647/4), Nikahenawatta claimed by the Crown, village reserve (P. P. 17,647/5), and Weragalayalanda claimed by the Crown (P. P. 15,448/5,415) ; on the south by the land depicted in title plan 60,429, Yahaladeniyakumbura claimed by M. Pelis and others (P. P. 9,018/T 526), and land depicted in title plan 237,930 ; and on the west by Naikehenalanda claimed by the Crown (P. P. 16,508/3), and the lands depicted in title plans 142,643 and 141,795.



Surveyor-General's Office,  
Colombo, April 26, 1922.

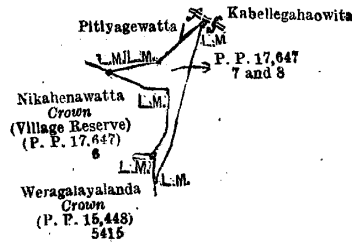
Scale of 4 Chains to an Inch.

C. R. LUNDIE,  
for Surveyor-General.

II.—Preliminary plan 17,647.

Lot.	Name of Land.	Extent, A. B. P.
7	Pitiyagewatta (village reserve)	0 0 15
8	Kekunagahaowita (village reserve)	0 0 17
		0 0 32

and bounded as follows : on the north by Pitiyagewatta claimed by K. S. Telenis Appu ; on the east by Kabellegahaowita claimed by K. S. Telenis Appu and others ; on the south by Weragalayalanda claimed by the Crown (P. P. 15,448/5,415) ; and on the west by Nikahenawatta claimed by the Crown (village reserve) P. P. 17,647/6.



Surveyor-General's Office,  
Colombo, June 20, 1922.

Scale of 4 Chains to an Inch.

C. R. LUNDIE,  
for Surveyor-General.

October 22, 1923.

P. SARAVANAMUTTU,  
Additional Assistant Government Agent.

**Order under Section 4, Sub-section (1), of "The Waste Lands Ordinances of 1897, 1899, 1900, and 1903."**

In the matter of the land commonly called or known as Akarella estate *alias* Kiulearawegoda *alias* Batadomba-arawegoda, Amunegodahena, and Koswattehena, situate in the village of Batadure, in the Helapalle palata of Meda korale of the Ratnapura District, in the Province of Sabaragamuwa, and of "The Waste Lands Ordinances of 1897, 1899, 1900, and 1903."

WHEREAS in pursuance of section 1 of the said Ordinances it was duly declared and notified on the 23rd day of July, 1920, that if no claim to the land commonly called or known as Akarella estate *alias* Kiulearawegoda *alias* Batadomba-arawegoda, Amunegodahena, and Koswattehena, situate in the village of Batadure, in the Helapalle palata of Meda korale of the Ratnapura District, in the Province of Sabaragamuwa, containing in extent 1 acre 2 roods and 13 perches, and shown as lot x 33 in preliminary plan 2,429 and in the annexed diagram, was made to the Government Agent of the Province of Sabaragamuwa, within the period of three months from the date specified in the said notice, such land would be declared the property of the Crown, and dealt with on account of the Crown (*vide* Notice No. 7,573):

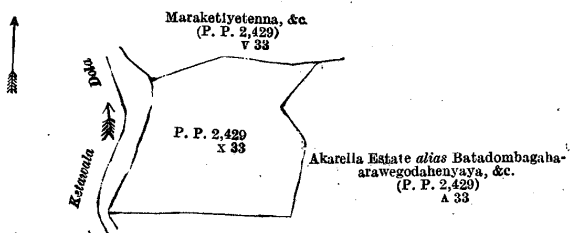
And whereas Denipalle Dolakarage Kiribilinda made claim thereto, and I, George Frederick Reginald Browning, Government Agent of the Province of Sabaragamuwa, made due inquiry into such claim; and whereas the said claimant and I came into an agreement in writing dated the 5th January, 1921, concerning the said land, under section 4, sub-section (1), of the said Ordinances, whereby it was agreed that the said claimant should be declared the purchaser of the said land, upon payment on or before the 31st day of July, 1923, to the Government Agent of the Province of Sabaragamuwa, of a sum of Rupees Thirty-one and Cents Ten (Rs. 31/10) only, as the purchase amount of the said land; and whereas the said amount has been duly paid by the said claimant, he is hereby, in pursuance of the agreement aforementioned, declared to be the purchaser of the said land, as more fully described herein below.

*Description of the Land referred to.*

The following lot situate in the village of Batadure, in the Helapalle palata of the Meda korale of the Ratnapura District, in the Province of Sabaragamuwa, as described in the annexed diagram:—

Lot.	Name of Land.	Preliminary plan 2,429.	Extent, A. R. P.
x 33	Akarella estate <i>alias</i> Kiulearawegoda <i>alias</i> Batadomba-arawegoda, Amunegodahena, and Koswattehena		1 2 13

and bounded as follows: on the north by Maraketiyetenna, &c., claimed by W. E. M. Paterson and others P. P. 2,429/v 33; on the east by Akarella estate *alias* Batadombagaha-arawegodahenyaya, &c., claimed by the Crown (P. P. 2,429/r 33); on the south by Akarella estate *alias* Batadombagaha-arawegodahenyaya, &c., claimed by the Crown (P. P. 2,429/r 33); on the west by Ketawala-dola.



Surveyor-General's Office,  
Colombo, January 29, 1920.

Scale of 4 Chains to an Inch.

G. K. THORNHILL,  
for Surveyor-General.

G. F. R. BROWNING,  
Government Agent.

October 18, 1923.

**PRELIMINARY NOTICES.****Puttalam Notice No. 8,499.****Notice under "The Waste Lands Ordinances of 1897, 1899, 1900, and 1903."**

TAKE notice that unless within three months from January 11, 1924, the persons, if any, who claim any interest in the land hereinafter mentioned appear before the Assistant Government Agent of the Puttalam and Chillaw Districts of the North-Western Province, at his office at Puttalam and make claim in person or in writing to the said land or to some interest therein:

Such Assistant Government Agent, in pursuance of the powers in him vested by Ordinance No. 1 of 1897, will declare by writing under his hand that the said land, to which no claim has been made, is the property of the Crown.

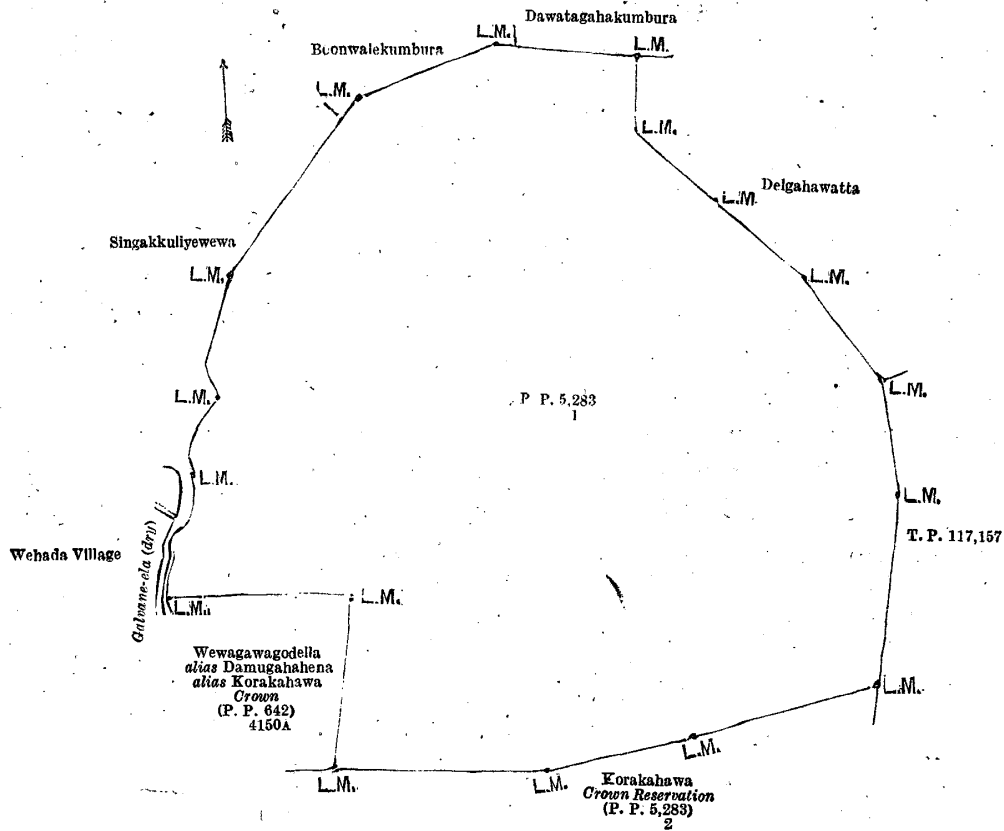
W. K. H. CAMPBELL,  
Assistant Government Agent.

NOTE.—A claim to a right of way over the said land is a claim to an interest in the said land.

*Description of the Land referred to.*

The land commonly called or known as Korakahawa, situated in the village of Singakkuliya, in Otara palata south of the Pitigal korale south of the Chilaw District, in the North-Western Province, containing in extent 21 acres 1 rood and 11 perches, and shown as lot 1 in preliminary plan 5,283 and in the annexed diagram; and bounded as follows: on the north by Boonwalekumbura claimed by Baba Sinno, Dawatagahakumbura claimed by Andris, Delgahawatta claimed by Pereis Singhappu; on the east by Delgahawatta claimed by Pereis Singhappu, T. P. 117,157; on the south by Korakahawa (a reservation belonging to the Crown), Wewagawagodella *alias* Damugahahena *alias* Korakahawa claimed by the Crown; on the west by Galvane-ela (dry), (village limit of Wehada), Singakkuliyewewa, Boonwalekumbura claimed by Babasinno.





Surveyor-General's Office,  
Colombo, October 1, 1923.

Scale of 4 Chains to an Inch.

G. K. THORNHILL,  
for Acting Surveyor-General.

**Ratnapura Notice No. 8,500.**

**Notice under "The Waste Lands Ordinances of 1897, 1899, 1900, and 1903."**

TAKE notice that unless within three months from January 11, 1924, the persons, if any, who claim any interest in the lands hereinafter mentioned or in any one or more of such lands or to some interest therein make claim in person or in writing to the said lands or to any one of them or to some interest therein to the Government Agent of the Province of Sabaragamuwa, at the Ratnapura Kachcheri :

Such Government Agent, in pursuance of the powers in him vested by the said Ordinances, will declare by writing under his hand that the said lands, or such of them to which no claim has been made, are the property of the Crown.

G. F. R. BROWNING,  
Government Agent.

NOTE.—A claim to a right of way over the said lands or any of them is a claim to an interest in the land or lands

*Description of the Lands referred to.*

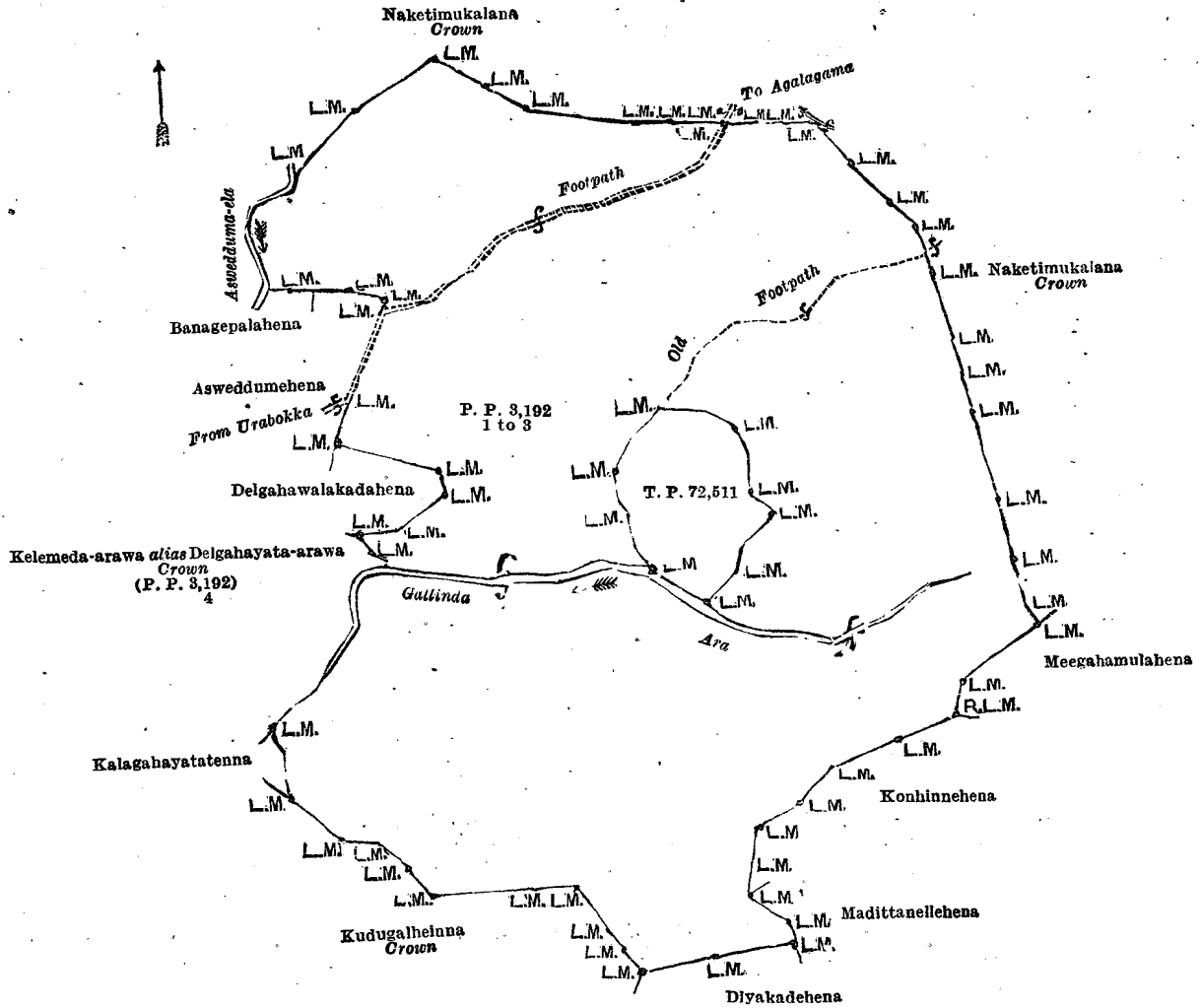
The following lots situate in the village of Silogama, in the Uduwaggam pattu of Kadawata korale, in the Ratnapura District of the Province of Sabaragamuwa, as described in the annexed diagram :—

Lot.	Name of Land.	Extent, A. R. P.
1	Naketimukalana (reservation along Aswedduma-ela)	0 2 20
2	Naketimukalana	82 2 22
3	Naketimukalana (reservation for old footpath).	0 1 7

83 2 9

and bounded as follows : on the north by Naketimukalana claimed by the Crown ; on the east by Naketimukalana claimed by the Crown, Meegahamulahena claimed by L. Dingirimudiyanse, Konhinnehena claimed by K. Punchimahatmaya and others, Madittanellehena claimed by L. Dingirimudiyanse ; on the south by Diyakadehena claimed by A. Heenmudiyanse and others, Kudugalhinna claimed by the Crown ; on the west by Kalagahayatattenna claimed by I. M. Lokumudiyanse, Gallinda-ara, Kelemeda-arawa *alias* Delgahayata-arawa claimed by the Crown (P. P. 3,192/4), Delgahawalakadahena claimed by W. A. Mudalihamy and others, Asweddumehena claimed by P. Rattaranhamy and others, footpath from Urabokka to Agalagama, Banagepalahena claimed by W. A. Mudalihamy, Aswedduma-ela.

NOTE.—Title plan 72,511 lying within the above-mentioned boundaries is excluded from this notice, and its extent of 3 acres 3 roods and 19 perches is not included in the acreage of 83 acres 2 roods and 9 perches given above.



Surveyor-General's Office,  
Colombo, March 3, 1923.

Scale of 8 Chains to an Inch.

G. K. THORNHILL,  
for Surveyor-General

### LAND SALES IN THE CENTRAL PROVINCE.

No. 2,706, C. P.—The Assistant Government Agent, Nuwara Eliya, will on Saturday, February 23, 1924, at 10 A.M., at his office in Nuwara Eliya, put up to auction, for sale or settlement, or will otherwise dispose of, the under-mentioned portions of Crown land, in accordance with the regulations of Government regarding land sales. Six allotments of land situated in the Kotmale division of the Nuwara Eliya District of the Central Province.

Lot.	Name of Land.	Preliminary plan 7,581. Village—Tispane. Claimant—Crown.	Name of Applicant.	Description.	Extent.	Upset price
					A. R. P.	per acre, Rs.
1	Millalahinna	..	Obadakumburegedara Ranhami of Tispane	.. Patana	1 2 17	185
2	Do.	..	—	.. Patana (reservation for ela)	0 0 19	—*
3	Gammalugashinna	..	J. M. Kiri Banda and U. B. Jayasundera of Tispane	.. do.	4 2 26	185
4	Do.	..	do.	.. do.	3 0 15	191
5	Do.	..	—	.. Patana (reservation for footpath)	0 1 16	—*
6	Gammalugashinna	..	Claimant—Crown (encroachment by J. M. Heen Mudiyanse of Tispane).	.. Tea land	1 0 28	350

\* Not for sale.

Further particulars regarding these lands can be obtained from the Assistant Government Agent, Nuwara Eliya, and plans of them from the Surveyor-General.

Colonial Secretary's Office,  
Colombo, January 8, 1924.

CECIL CLEMENTI,  
Colonial Secretary.

## LAND SALES IN THE NORTHERN PROVINCE.

No. 982, N. P.—The Assistant Government Agent, Mullaittivu, will on Tuesday, February 26, 1924, at 11 A.M., at his office in Vavuniya, put up to auction, for sale or settlement, or will otherwise dispose of, the under-mentioned portions of Crown land, in accordance with the regulations of Government regarding land sales. Forty-eight allotments of land situated in the Vavuniya south division of the Mullaittivu District of the Northern Province.

Lot.	Name of Land.	Preliminary plan 4,454. Village—Periyachippikulam.		Extent. A. R. P.	Upset price per acre, Rs.
		Name of Applicant.	Description.		
2A	Palaiyadikkamam	Encroacher, Vidane	K. Pichchaitamby Paddy field	0 1 11	20a
5	Marutadi	Preliminary plan 4,990. Village—Tampanaikkulam. Muttuppillai, widow of Murugar		2 0 12	17b
1	Palayadikkadu	Preliminary plan 5,682. Village—Matavuvaittakulam. V. Veluppillai		4 0 12	20
2	Veerayadikkadu	do.		7 0 28	22.50c
1	Payariyadikkadu	Preliminary plan 5,729. Village—Sonakasalampaikkulam. M. Mohammedulevvai		1 0 11	21c
1	Palayadikkamam	Preliminary plan 5,910. Village—Veppankulam. V. Annamalai		2 1 2	27.50c
2	Kanchuraiyadivalavu	Preliminary plan 5,939. Village—Velikkulam. M. Tampaiya		0 3 38	58c
3	Do.	do.		1 0 0	58.50c
4	Do.	do.		1 0 0	58.50c
7	Ittiyadivalavu	M. Tampaiya		1 1 11	59c
2	Puliyadikkamam	Preliminary plan 5,943. Village—Periyavilattikkulam. S. Kandiah		2 1 33	21c
1	Palaiyadivalavu	Preliminary plan 5,980. Village—Marukkarampalai. P. Suppiah		0 3 38	27c
1	Navaladikkamam	Preliminary plan 5,989. Village—Madukanda. K. Kanapathippillai of Velikkulam		3 0 20	35cd
2	Aladiyilkamam	M. Tampiya of Velikkulam		3 0 16	33cd
1	Marutadikkamam	Preliminary plan 5,994. Village—Palamaikkallu. K. Vairamuttu		1 2 23	24c
7	Periyonetpilavu	Preliminary plan 5,726. Village—Vavuniyavilankulam. Encroacher, V. Murugesu		0 0 6	100ae
1	Veladikkadu	Preliminary plan 6,020. Village—Andiyapuliyanikulam. M. Kachchumohideen		1 0 1	20.
1	Puliyadikkamam	Preliminary plan 6,027. Village—Kappachchi. V Antonippillai, deceased		1 3 15	20
1	Athiyadikkadu	Preliminary plan 6,037. Village—Taddankulam. Reservation along the tank bund		0 0 35	—f
2	Athiyadivalavu	A. Kanapathy		1 1 7	30c
3	Veerayadikkamam	do.		1 3 32	20
1	Athiyadikkamam	Preliminary plan 5,983. Village—Nelukkulam. M. Sanmugam		0 3 33	22c
1	Navaladikkamam	Preliminary plan 6,039. Village—Vannankalvirankulam. Reservation along the tank bund		0 1 24	
2	Palaiyadikkamam	do.		0 1 29	

Lot.	Name of Land.	Name of Applicant.	Description.	Extent.			Upset price per acre, Rs.
				A.	R.	P.	
3	Navaladikkamam	V. Aiyana of Vannanpuliyankulam	High jungle suitable for paddy cultivation	2	1	6	30c
4	Navaladikkadu	K. Mathan of Vannanpuliyankulam	do.	2	3	22	22c
Preliminary plan 6,044. Village—Puvarasankulam.							
1	Puliyadikkadu	K. Sinniah	Jungle	2	3	22	20
2	Do.	—	Reservation for road	0	1	6	—f
Preliminary plan 6,046. Village—Nochchikkulam.							
1	Palayadikkamam	A. Kachchumarakkayar	Jungle	0	3	26	25c
Preliminary plan 6,050. Village—Periyapuliyankulam.							
1	Palayadikkamam	S. Velupplilai	High jungle suitable for paddy cultivation	5	1	16	22c
Preliminary plan 6,058. Village—Mavilankankulam.							
1	Palayadikkamam	—	Reservation along the tank bund	0	1	35	—f
2	Do.	M. Sinniah	High jungle suitable for paddy cultivation	5	2	25	21c
Preliminary plan 6,059. Village—Karunkalikkulam.							
1	Palayadivalavu	N. Sinniah	Open land suitable for paddy cultivation	0	1	34	20
Preliminary plan 4,570. Village—Pumaduwa.							
7A	Palugahakele	K. Kadira	Paddy field	3	1	33	25b
7B	Katuwela	Appu Naide Vel-Vidane and two others	do.	3	2	24	25
7C	Do.	P. Ratana	do.	2	0	35	25b
Preliminary plan 5,260. Village—Varikkuttiuruwa.							
1	Katukele or Palugahaidama	Santa Vel-Panikkiya	Forest	0	3	35	20
2	Palugahaidama	do.	Open land	4	0	24	20
Preliminary plan 5,302. Village—Pumaduwa.							
1	Elabadakele	Puncha Undiyage Ratna and another	High jungle	3	3	25	29c
Preliminary plan 5,325. Village—Paleuruwa.							
4	Katuwela	Ratnanaidege Kanda	Jungle	1	1	10	16b
Preliminary plan 5,390. Village—Kanakayayegama.							
3	Dambagahaidama	K. Vannihamy of Pirappammaaduwa	Jungle	4	0	39	16b
Preliminary plan 5,693. Village—Ulukkulama.							
1	Migahawatta	—	Jungle	1	2	19	21·50g
2	Do.	K. Tikirala	do.	2	2	4	21·50g
3	Timbirigahawatta	Encroacher, K. Pulungu Ettani	Garden	0	0	23	50·hg
Preliminary plan 5,712. Village—Mamaduwa.							
1	Oyahadakele	P. V. Ukkurala	New clearing	1	2	0	21i
2	Do.	—	Reservation along the Mamadu-oya	0	2	19	—f
Preliminary plan 6,024. Village—Maradammaaduwa.							
1	Welkatuwa	A. K. Badderala Korala	High jungle	23	1	32	21c
Preliminary plan 6,038. Village—Paleuruwa.							
1	Siyambalagahaidama	K. Appunaide, Vel-Vidane	Open land	0	1	14	20

a To be settled on the encroacher.

b To be settled on the lessees at upset price under the New Leasing System.

c Includes value of timber.

d Irrigable by Madukanda tank, and subject to levy of irrigation rate of Re. 1 per acre per annum liable to revision at any time. The purchaser should understand clearly that water will be available for a maha crop only.

e Irrigable by Vavuniya tank, and subject to levy of irrigation rate at the rate of Re. 1 per acre per annum liable to revision at any time.

f Not for sale.

g These lots are sold as unirrigable.

h To be settled on the encroacher at 50 per cent. off assessed value.

i Irrigable by Mamaduwa tank, and subject to levy of irrigation rate at the rate of Re. 1 per acre per annum liable to revision at any time.

Further information regarding these lots may be obtained from the Assistant Government Agent, Mullaittivu, or of them from the Surveyor-General.

Secretary's Office,  
January 9, 1924.

CECIL CLEMENTI,  
Colonial Secretary.

LAND SALES IN THE PROVINCE OF UVA.

No. 1,541, P. of U.—The Government Agent, Province of Uva, will on Friday, February 22, 1924, at 1 P.M., at his office in the Badulla Kachcheri, put up to auction, for sale or settlement, or will otherwise dispose of, the under-mentioned portions of Crown land, in accordance with the regulations of Government regarding land sales. Two allotments of land situated in the Buttala division of the Badulla District of the Province of Uva.

Preliminary plan 2,317. Village—Okkampitiya in Buttala korale of Buttala division.

Lot.	Name of Land.	Name of Applicant.	Name of Claimant.	Description.	Extent.		Upset price per acre, Rs.
					A.	R. P.	
1	Waneyaya	K. A. Sudu Banda of Okkampitiya	Crown (encroachment by attanayaka Mudiyansele Sudu Banda)	Paddy field..	2	0 30	50*
2	Annasikotuwe-kumbura	do.	Crown (encroachment by the applicant)	do.	2	0 9	50*

\* These lots shall be sold subject to the payment of an irrigation rate of Rs. 2 per acre per annum. This rate is subject to revision by Government at any time.

Further information regarding the sale of the above lots can be obtained from the Government Agent, Province of Uva, and their plans from the Surveyor-General.

Colonial Secretary's Office,  
Colombo, January 8, 1924.

CECIL CLEMENTI,  
Colonial Secretary.

No. 1,542, P. of U.—The Government Agent, Province of Uva, will on Monday, March 3, 1924, at 1 P.M., at his office in the Badulla Kachcheri, put up to auction, for sale or settlement, or will otherwise dispose of, the under-mentioned portions of Crown land, in accordance with the regulations of Government regarding land sales. An allotment of land situated in the Buttala division of the Badulla District of the Province of Uva.

Preliminary plan 2,229. Village—Okkampitiya in Buttala korale of Buttala division.

Lot.	Name of Land.	Name of Applicant.	Name of Claimant.	Description.	Extent.		Upset price per acre, Rs.
					A.	R. P.	
2	Delgaswattehena	—	Crown	Chena	0	3 39	31*

\* Re-advertised for non-payment of the balance purchase amount.

This lot shall be sold subject to the payment of an irrigation rate of Rs. 2 per acre per annum, revisable by Government at any time.

Further information regarding the sale of the above lot can be obtained from the Government Agent, Province of Uva, and its plan from the Surveyor-General.

Colonial Secretary's Office,  
Colombo, January 9, 1924.

CECIL CLEMENTI,  
Colonial Secretary.

No. 1,543, P. of U.—The Government Agent, Province of Uva, will on Monday, March 3, 1924, at 1 P.M., at his office in the Badulla Kachcheri, put up to auction, for sale or settlement, or will otherwise dispose of, the under-mentioned portions of Crown land, in accordance with the regulations of Government regarding land sales. An allotment of land situated in the Wellawaya division of the Badulla District of the Province of Uva.

Preliminary plan 2,300. Village—Sudupanawela in Wellawaya korale of Wellawaya division.

Lot.	Name of Land.	Name of Applicant.	Name of Claimant.	Description.	Extent.		Upset price per acre, Rs.
					A.	R. P.	
1	Tuttiriwela	Punchirala of Wel-are	Crown	Paddy field..	4	0 15	160

This lot shall be sold subject to the payment of an irrigation rate of Rs. 2 per acre per annum. This rate is subject to revision by Government at any time.

Further information regarding the sale of the above lot can be obtained from the Government Agent, Province of Uva, and its plan from the Surveyor-General.

Colonial Secretary's Office,  
Colombo, January 9, 1924.

CECIL CLEMENTI,  
Colonial Secretary.

## LAND SALES IN THE PROVINCE OF SABARAGAMUWA.

**No. 1,119, P. of S.**—The Assistant Government Agent, Kegalla, will on Thursday, February 28, 1924, at 11 A.M., at his office in the Kegalle Kacheheri, put up to auction, for sale or will otherwise dispose of, the under-mentioned portions of Crown land, in accordance with the regulations of Government regarding land sales. Four allotments of land situated in the Kinigoda korale of the Kegalla District of the Province of Sabaragamuwa.

Lot.	Name of Land.	Final village plan 104. Village—Hinabowa.		Description.	Extent.		Upset price. per acre, Rs.
		Name of Applicant.			A.	R. P.	
5Ag1	Udagamahena	Karupiah	Kangany of Mt. Prospect	Chena	0	1	25 50
5Aq	Udagamamukalana	do.	..	Forest	2	1	35 60
5As	Kandagollamukalana	do.	..	do.	0	3	24 60
5Bf	Hatagollamukalana <i>alias</i> Katagollamukalana <i>alias</i> Kahatagollamukalana	do.	..	do.	2	3	27 60

Further particulars regarding these lands can be obtained from the Assistant Government Agent, Kegalla, and their plans from the Surveyor-General.

Colonial Secretary's Office,  
Colombo, January 9, 1924.

CECIL CLEMENTI,  
Colonial Secretary.

## LAND SALES BY THE SETTLEMENT OFFICER.

### PROVINCE OF SABARAGAMUWA.

**No. 6,784, S. O.**—On Monday, February 25, 1924, at 11 A.M., the Land Settlement Officer will put up for sale or settlement, at Pinnawala Circuit Bungalow, the under-mentioned portions of Crown land, on the terms authorized by Government. Thirteen allotments of land situated in the Walgam pattu of Kinigoda korale division of the Kegalla District of the Province of Sabaragamuwa.

Lot.	Name of Land.	Block survey preliminary plan 93.—Gabbala..		Description.	Extent.	
		Name of Claimant.			A.	R. P.
24r	Polgahamulahena	Crown, claimed by Hakurubaddage Kira and	ditto Lapaya	Chena	0	2 6
50N	Polwattattennehena	Crown, claimed by (1) Warusadewayalage	Malhonda, (2) Sepala, (3) Dantu	do.	0	3 17
50R	Suduhakuruhen	Crown, claimed by Bogamuwalage Kiri Hapuwa and	ditto Sepala	do.	1	2 26
50Aj	Kandayawatta	Crown, claimed by (1) Jaminigedera Menika, (2) ditto Aman-	gira	do.	2	0 0
58D	Weligodahena	Crown, claimed by W. D. Appuwa and others	..	Forest	0	3 28
64A3	Ketakalagahamulahena	Crown, claimed by Jaminigedera Siriya	..	Chena	1	2 28
64Aq	Delgahamulahena	Crown, claimed by Polgahawaladewayalage Bandiya	..	Garden	1	0 23
81½v	Kalaotuwarehena	Crown, claimed by Agampodidewayalagedera Ukku	..	Chena	0	3 26
89	Pitakotuwekumbura-gawahena, Pokunahena	Crown, claimed by (1) Polgahawaladewayalage Bandiya, (2) ditto Balaya, (3) Jaminigedera Kiri Hapuwa, (4) ditto Amangira	..	do.	6	3 8
89f	Pitakotuwekumbura-gawahena	Crown, claimed by Dunukewelayalage Lapaya and encroached on by Polgahawaladewayalage B laya	..	Garden	0	0 19
98	Bogahamulakanda <i>alias</i> Unagalakanda	(1) Henry William Boyagoda of Kempitikande estate, Rambukkana, (2) Mawana Kana Runa Karuppen Chetty of 41, Sea street, Colombo	..	Forest	1	1 0
110	Unagalakandekele	do.	..	do.	8	1 33
58	Batagalakanda <i>alias</i> Weligodahena	do.	..	do.	2	2 32

Upset price at Rs. 16 to Rs. 50 per acre. Further information regarding these lands can be obtained from the and Settlement Officer, and plans of them from the Surveyor-General.

Colonial Secretary's Office,  
Colombo, January 8, 1924.

CECIL CLEMENTI,  
Colonial Secretary.

**No. 6,785, S. O.**—On Monday, February 25, 1924, at 11 A.M., the Land Settlement Officer will put up for sale or settlement, at Pinnawala Circuit Bungalow, the under-mentioned portions of Crown land, on the terms authorized by Government. Four allotments of land situated in the Galboda pattu of Galboda korale division of the Kegalla District of the Province of Sabaragamuwa.

Lot.	Name of Land.	Block survey preliminary plan 164.—Udugama.		Description.	Extent.	
		Name of Claimant.			A.	R. P.
61	Galadandehena	Crown	..	Low jungle	0	3 19
199	Galpayemukalana	do.	..	Forest	1	3 9