

Ceylon Government Gazette

Published by Authority.

No. 7,371 — FRIDAY, JANUARY 25, 1924.

Part III.—Lands.

Separate paging is given to each Part in order that it may be filed separately.

	PAGE		PAGE		PAGE
Land Settlement Notices :—		Land Sales by the Government Agents :—		Land Sales by the Settlement Officer :—	
Final Orders	49	North-Western Province	—	Northern Province	—
Preliminary Notices	61	North-Central Province	76	Eastern Province	—
Land Sales by the Government Agents :—		Province of Uva	—	North-Western Province	—
Western Province	72	Province of Sabaragamuwa	—	North-Central Province	—
Central Province	—	Land Sales by the Settlement Officer :—		Province of Uva	—
Southern Province	74	Western Province	—	Province of Sabaragamuwa	—
Northern Province	—	Central Province	—	Land Acquisition Notices	79
Eastern Province	—	Southern Province	—	Land Resumption Notices	—

FINAL ORDERS.

Colombo S. O. No. 41.

Order under Section 4, Sub-section (1), of "The Waste Lands Ordinances of 1897, 1899, 1900, and 1903."

In the matter of the lands commonly called or known as Eratnadeniyemukulana and Wewekeleyaya, situate in the village of Labugama (part of), in the Meda pattu of the Hewagam korale of the Colombo District, in the Western Province, and of "The Waste Lands Ordinances of 1897, 1899, 1900, and 1903."

WHEREAS in pursuance of section 1 of the said Ordinances it was duly declared and notified on the 20th day of January, 1922, that if no claim to the lands commonly called or known as Eratnadeniyemukulana and Wewekeleyaya, situate in the village of Labugama (part of), in the Meda pattu of the Hewagam korale of the Colombo District, in the Western Province, containing in extent 2 acres and 4 perches, and shown as lot 39B in block survey preliminary plan 98 and in the annexed diagram, was made to Maxwell MacLagan Wedderburn, Special Officer appointed under section 28 of said Ordinances, within the period of three months from the date specified in the said notice, such lands would be declared the property of the Crown, and dealt with on account of the Crown (*vide* Notice No. 8,022):

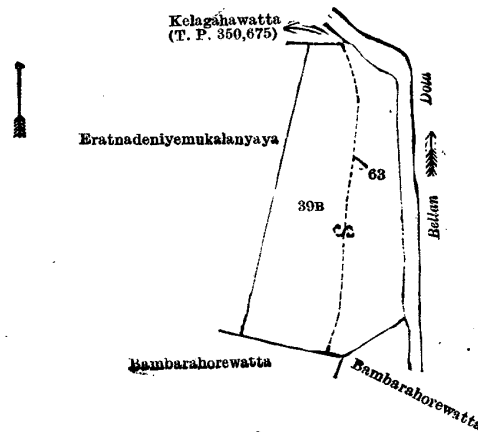
And whereas Weerasinghe Mudiyansele Mudalihamy made claim thereto, and I, Maxwell MacLagan Wedderburn, the aforesaid Special Officer, made due inquiry into such claim; and whereas the said claimant and I came to an agreement in writing dated the 31st day of May, 1922, concerning the said lands, under section 4, sub-section (1), of the said Ordinances, whereby it was agreed that the said claimant should be declared the purchaser of the said lands, upon payment on or before the 31st day of July, 1922, to the Government Agent at Colombo, of a sum of Rupees Fifty only Rs. (50), as the purchase amount of the said lands; and whereas the said amount has been duly paid by the said claimant, he is hereby, in pursuance of the agreement aforementioned, declared to be the purchaser of the said lands, as more fully described herein below.

Description of the Lands referred to.

The lands commonly called or known as Eratnadeniyemukulana and Wewekeleyaya, situate in the village of Labugama (part of), in the Meda pattu of the Hewagam korale of the Colombo District, in the Western Province, containing in extent 2 acres and 4 perches, shown as lot 39B in block survey preliminary plan 98 and in the annexed diagram, and bounded as follows: on the north by Kelagahawatta (T. P. 350,675), the Bellan-dola; on the east by the Bellan-dola; on the south by Bambarahorewatta claimed by Wahumpurage Silinda, Bambarahorewatta sold to Weerasinghe Mudiyansele Herat Sinno under the Waste Lands Ordinances; on the west by Eratnadeniyemukulanyaya sold to Alawattege Don Pabilis Appuhamy under the Waste Lands Ordinances.

NOTE.—The following lot lying within the above-mentioned boundaries is excluded from this order, and its extent of 6 perches is not included in the acreage of 2 acres and 4 perches given above :—

Lot.	Name of Land.	Block survey preliminary plan 98.	Extent, A. R. P.
63	Footpath 0 0 6



Surveyor-General's Office,
Colombo, July 30, 1923.

Scale of 4 Chains to an Inch.

C. H. VINCE,
for Surveyor-General.

October 26, 1923.

M. M. WEDDERBURN,
Special Officer.

The consent of His Excellency the Governor has been obtained to the publication of the above order under section 4 (2) of the said Ordinances.

Dated at Colombo, this 24th day of November, 1923.

B. BELLETH,
for Colonial Secretary.

Matale S. O. No. 121.

Order under Section 4, Sub-section (1), of "The Waste Lands Ordinances of 1897, 1899, 1900, and 1903."

In the matter of the lands commonly called or known as Imbulgahamulayayehena, situate in the village of Kosgolla, in the Udugoda Udasiya pattu of the Matale North division of the Matale District, in the Central Province, and of "The Waste Lands Ordinances of 1897, 1899, 1900, and 1903."

WHEREAS in pursuance of section 1 of the said Ordinances it was duly declared and notified on the 29th day of April, 1921, that if no claim to the land commonly called or known as Imbulgahamulayayehena, situate in the village of Kosgolla, in the Udugoda Udasiya pattu of the Matale North division of the Matale District, in the Central Province, containing in extent 21 acres 1 rood and 38 perches, and shown as lots 66 and 67 in block survey preliminary plan 36 and in the annexed diagram, was made to Mungo Tennent Archibald, Special Officer appointed under section 28 of the said Ordinances, within the period of three months from the date specified in the said notice, such lands would be declared the property of the Crown, and dealt with on account of the Crown (*vide* Notice No. 7,849) :

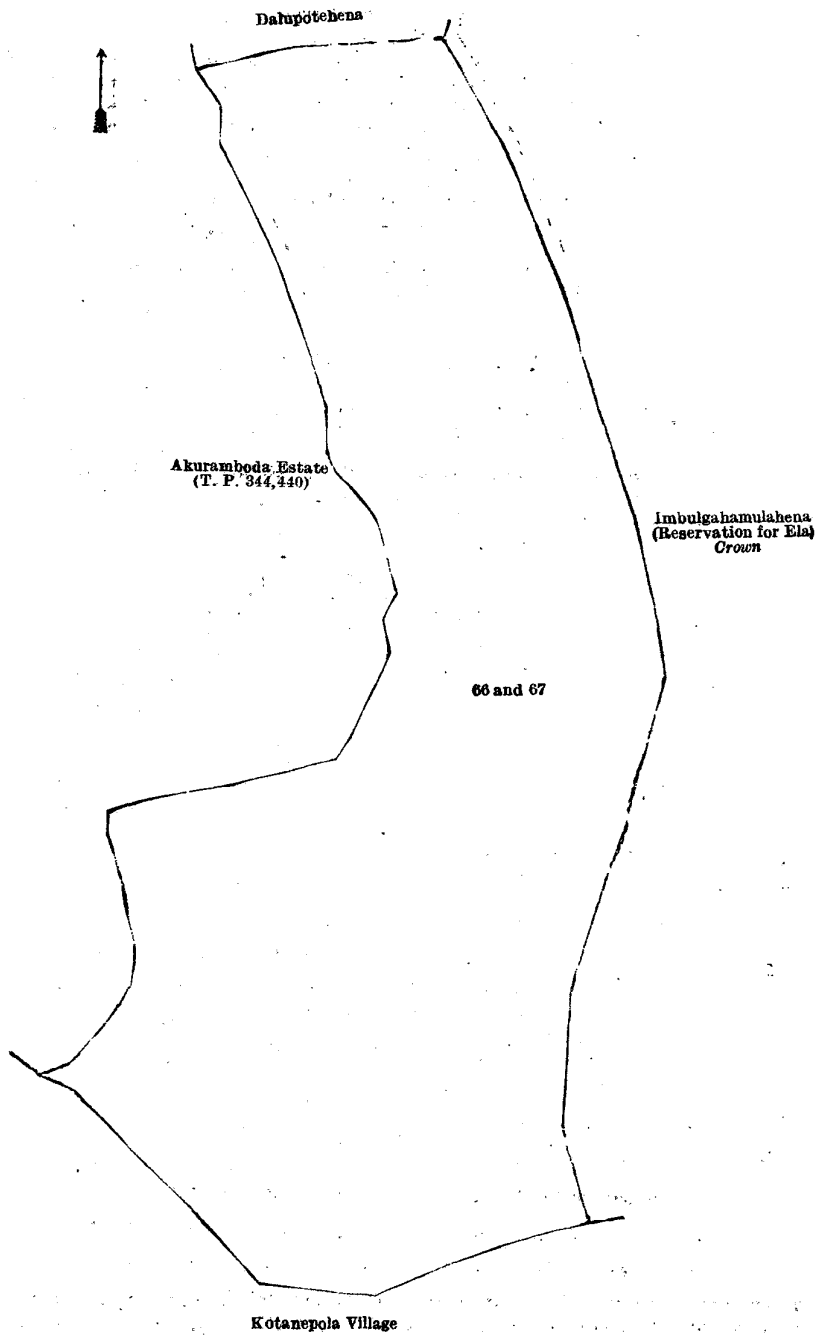
And whereas F. L. Goonewardene, as Proctor for The Ceylon Consolidated Estates (1920), Limited, made claim thereto, and Mungo Tennent Archibald and I, Maxwell MacLagan Wedderburn, Special Officers appointed under section 28 of the said Ordinances, made due inquiry into such claim; and whereas the said The Ceylon Consolidated Estates (1920), Limited, by their attorney John James Dickson, came to an agreement in writing dated the 7th day and the 8th day of June, 1922, concerning the said lands, under section 4, sub-section (1), of the said Ordinances, whereby it was agreed that the said The Ceylon Consolidated Estates (1920), Limited, should be declared the purchasers of the said lands, upon payment on or before the 10th day of July, 1922, to the Settlement Officer, of a sum of Rupees Five hundred and Thirtieth-seven and Cents Fifty only (Rs. 537.50), as the purchase amount of the said lands; and whereas the said amount has been duly paid, the said The Ceylon Consolidated Estates (1920), Limited, are hereby, in pursuance of the agreement aforementioned, declared to be the purchasers of the said lands, as more fully described herein below.

Description of the Lands referred to.

The following lots situate in the village of Kosgolla, in the Udugoda Udasiya pattu of the Matale North division of the Matale District, in the Central Province, as described in the annexed diagram :—

Lot.	Name of Land.	Block survey preliminary plan 36.	Extent, A. R. P.
66	Imbulgahamulayayehena 10 0 19
67	Do. 11 1 19
			21 1 38

and bounded as follows: on the north by Dalupotehena sold to Wattedurayalage Tikira and others under the Waste Lands Ordinances; on the east by Imbulgahamulayayehena (reservation for ela) to be declared the property of the Crown under the Waste Lands Ordinances; on the south by the village limit of Kotanepola; on the west by the Akuramboda estate sold by the Crown (T. P. 344,440).



Surveyor-General's Office,
Colombo, March 27, 1923.

Scale of 4 Chains to an Inch.

C. H. VINCE,
for Surveyor-General.

July 24, 1923.

M. M. WEDDERBURN,
Special Officer.

The consent of His Excellency the Governor has been obtained to the publication of the above order under section 4 (2) of the said Ordinances.

Dated at Colombo, this 24th day of November, 1923.

B. BELLETH,
for Colonial Secretary.

Hambantota S. O. No. 1,715.**Order under Section 4, Sub-section (1), of "The Waste Lands Ordinances of 1897, 1899, 1900, and 1903."**

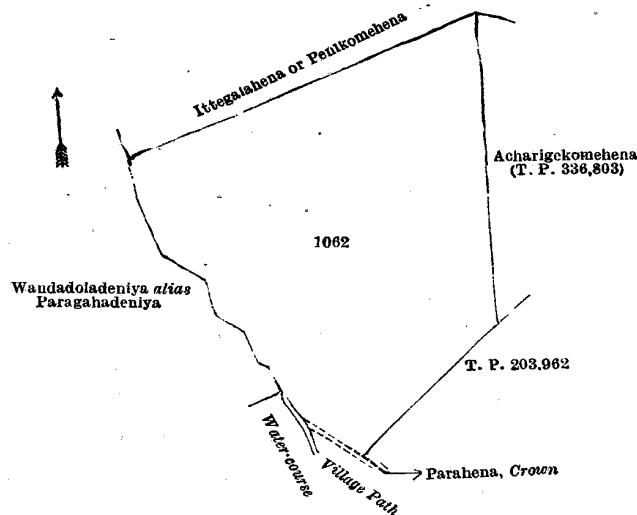
In the matter of the land commonly called or known as Wandadolahena *alias* Bogahahena, situate in the village of Kanumuldeniya, in the West Giruwa pattu of the Hambantota District, in the Southern Province, and of "The Waste Lands Ordinances of 1897, 1899, 1900, and 1903."

WHEREAS in pursuance of section 1 of the said Ordinances it was duly declared and notified on the 28th day of January, 1921, that if no claim to the land commonly called or known as Wandadolahena *alias* Bogahahena, situate in the village of Kanumuldeniya, in the West Giruwa pattu of the Hambantota District, in the Southern Province, containing in extent 5 acres 1 rood and 15 perches, and shown as lot 1062 in block survey preliminary plan 171 and in the annexed diagram, was made to Frederick Lewis, Special Officer appointed under section 28 of the said Ordinances, within the period of three months from the date specified in the said notice, such land would be declared the property of the Crown, and dealt with on account of the Crown (*vide* Notice No. 7,728):

And whereas Godagamage Don Juwanis made claim thereto, and Frederick Lewis, the aforesaid Special Officer, made due inquiry into such claim; and whereas the said claimant and the aforesaid Frederick Lewis came to an agreement in writing dated the 28th day of July, 1921, concerning the said land, under section 4, sub-section (1), of the said Ordinances, whereby it was agreed that the said claimant should be declared the purchaser of the said land, upon payment on or before the 31st day of October, 1921, to the Treasury Officer at Tangalla, or to the Settlement Officer, of a sum of Rupees Eighty-eight only (Rs. 88), as the purchase amount of the said land, and whereas the said amount has been duly paid by the claimant, he is hereby, in pursuance of the agreement aforementioned, declared to be the purchaser of the said land, as more fully described herein below.

Description of the Land referred to.

The land commonly called or known as Wandadolahena *alias* Bogahahena, situate in the village of Kanumuldeniya, in the West Giruwa pattu of the Hambantota District, in the Southern Province, containing in extent 5 acres 1 rood and 15 perches, shown as lot 1062 in block survey preliminary plan 171 and in the annexed diagram; and bounded as follows: on the north by Ittegalahena or Penikomehena sold under the Waste Lands Ordinances to the Kandebedde temple; on the east by Acharigekomehena (T. P. 336,803); on the south by T. P. 203,962, Parahena to be declared the property of the Crown under the Waste Lands Ordinances, a village path; on the west by a water-course, Wandadoladeniya *alias* Paragahadeniya claimed by the Kandebedde temple.



Surveyor-General's Office,
Colombo, March 25, 1922.

Scale of 4 Chains to an Inch.

C. H. VINCE,
for Surveyor-General.

November 13, 1923.

P. J. HUDSON,
Special Officer.

Hambantota S. O. No. 1,716.**Order under Section 4, Sub-section (1), of "The Waste Lands Ordinances of 1897, 1899, 1900, and 1903."**

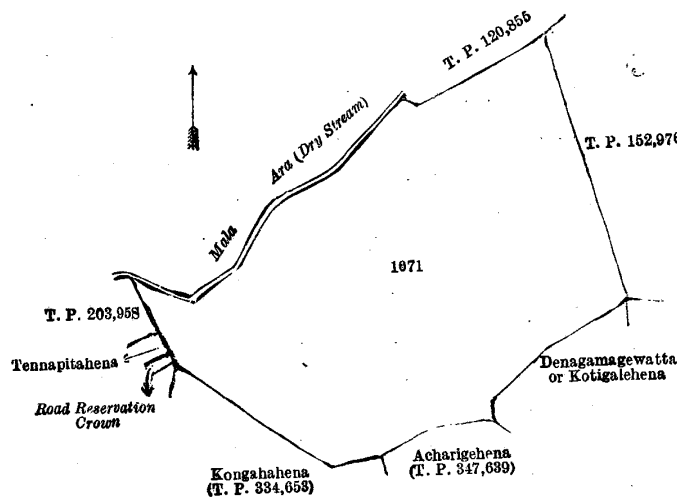
In the matter of the land commonly called or known as Malwattehena, situate in the village of Kanumuldeniya, in the West Giruwa pattu of the Hambantota District, in the Southern Province, and of "The Waste Lands Ordinances of 1897, 1899, 1900, and 1903."

WHEREAS in pursuance of section 1 of the said Ordinances it was duly declared and notified on the 28th day of January, 1921, that if no claim to the land commonly called or known as Malwattehena, situate in the village of Kanumuldeniya, in the West Giruwa pattu of the Hambantota District, in the Southern Province, containing in extent 6 acres and 21 perches, and shown as lot 1071 in block survey preliminary plan 171 and in the annexed diagram, was made to Frederick Lewis, Special Officer appointed under section 28 of the said Ordinances, within the period of three months from the date specified in the said notice, such land would be declared the property of the Crown, and dealt with on account of the Crown (*vide* Notice No. 7,728):

And whereas Karunamuni Haramanis de Silva Wijewickrema made claim thereto, and Frederick Lewis, the aforesaid Special Officer, made due inquiry into such claim; and whereas the said claimant and the aforesaid Frederick Lewis came to an agreement in writing dated the 15th day of November, 1921, concerning the said land, under section 4, sub-section (1), of the said Ordinances, whereby it was agreed that the said claimant should be declared the purchaser of the said land, upon payment on or before the 15th day of December, 1921, to the Treasury Officer at Tangalla, or to the Settlement Officer, of a sum of Rupees Ninety-eight and Cents Ten only (Rs. 98.10), as the purchase amount of the said land; and whereas the said amount has been duly paid by the said claimant, he is hereby, in pursuance of the agreement aforementioned, declared to be the purchaser of the said land, as more fully described herein below.

Description of the Land referred to.

The land commonly called or known as Malwattehena, situate in the village of Kanumuldeniya, in the West Giruwa pattu of the Hambantota District, in the Southern Province, containing in extent 6 acres and 21 perches, shown as lot 1071 in block survey preliminary plan 171 and in the annexed diagram; and bounded as follows: on the north by the Malan-ara (dry stream), T. P. 120,855; on the east by T. P. 152,976, Denagamagewatta or Kotigalehena claimed by Hellagodage Juwanis and another; on the south by Denagamagewatta or Kotigalehena claimed by Hellagodage Juwanis and another, Acharigehena (T. P. 347,639), Kongahahena (T. P. 334,653); on the west by Kongahahena (T. P. 334,653), a road reservation to be declared the property of the Crown under the Waste Lands Ordinances, Tennapitahena sold under the Waste Lands Ordinances to Don Andrayas Dahanayaka, T. P. 203,958.



Surveyor-General's Office,
Colombo, March 25, 1922.

Scale of 4 Chains to an Inch.

C. H. VINCE,
for Surveyor-General.

November 13, 1923.

P. J. HUDSON,
Special Officer.

Anuradhapura S. O. No. 1,145.**Order under Section 2 of "The Waste Lands Ordinances of 1897, 1899, 1900, and 1903," declaring Land to be Crown Property.**

In the matter of the lands commonly called or known as Gokarellagamalandukele, Gokarellagamalandukele *alias* Kep-pitiahena (reservation for cart track), &c., situate in the village of Gokarellagama, in the Karukkankulama tulana of the Maminiya korale of the Kalagam palata, in the North-Central Province, and of "The Waste Lands Ordinances of 1897, 1899, 1900, and 1903."

THE notice required by section 1 of "The Waste Lands Ordinances of 1897, 1899, 1900, and 1903," having been duly published in manner prescribed by that section in respect of the above-named lands (*vide* Notice No. 8,353), and no claim having been made to the said lands or to any interest therein within the period of three months from the date specified in the said notice, I, Louis Lucien Hunter, Special Officer appointed under section 28 of the said Ordinances, under and by virtue of the powers vested in me in that behalf by section 2 of the said Ordinances, do hereby on this 16th day of November, 1923, order and declare that the said lands, as more fully described herein below, situate in the village of Gokarellagama, in the Karukkankulama tulana of the Maminiya korale of the Kalagam palata, in the North-Central Province, and shown as lots 1, 1A, 1B, 1C, 1D, 2, 3, 4, 5, 6, 7, 7½, 8, 9, 10, 11, 12, 13, 14, 16, 18, 19, 19A, 20, 21, and 22 in block survey preliminary plan 839 and in the annexed diagram, and containing in extent 129 acres 1 rood and 34·2 perches are the property of the Crown.

Description of the Lands referred to.

The following lots situate in the village of Gokarellagama, in the Karukkankulama tulana of the Maminiya korale of the Kalagam palata, in the North-Central Province, as described in the annexed diagram:—

Block survey preliminary plan. 839.

Lot.	Name of Land.	Extent, A. R. P.	Lot.	Name of Land.	Extent
1 ..	Gokarellagamalandukele	.. 14 2 14	5 ..	Gokarellagamalandukele <i>alias</i> Weerawalayaya	..
1A ..	Do. 1 0 16	6 ..	Gokarellagamalandukele <i>alias</i> Weerawalayaya (railway reservation)	..
1B ..	Do. 1 0 13	7 ..	Gokarellagamalandukele <i>alias</i> Kongahahayaya	..
2 ..	Gokarellagamalandukele <i>alias</i> Kep-pitiahena (reservation for cart track)	.. 0 1 27	7½ ..	Ihalawewawekanda (abandoned tank bund)	..
3 ..	Gokarellagamalandukele <i>alias</i> Kep-pitiahena (cart track to main road)	.. 0 1 20	8 ..	Ihalawewawekanda (abandoned tank bund) and reservation	..
4 ..	Gokarellagamalandukele (reservation for cart track)	.. 0 1 33			

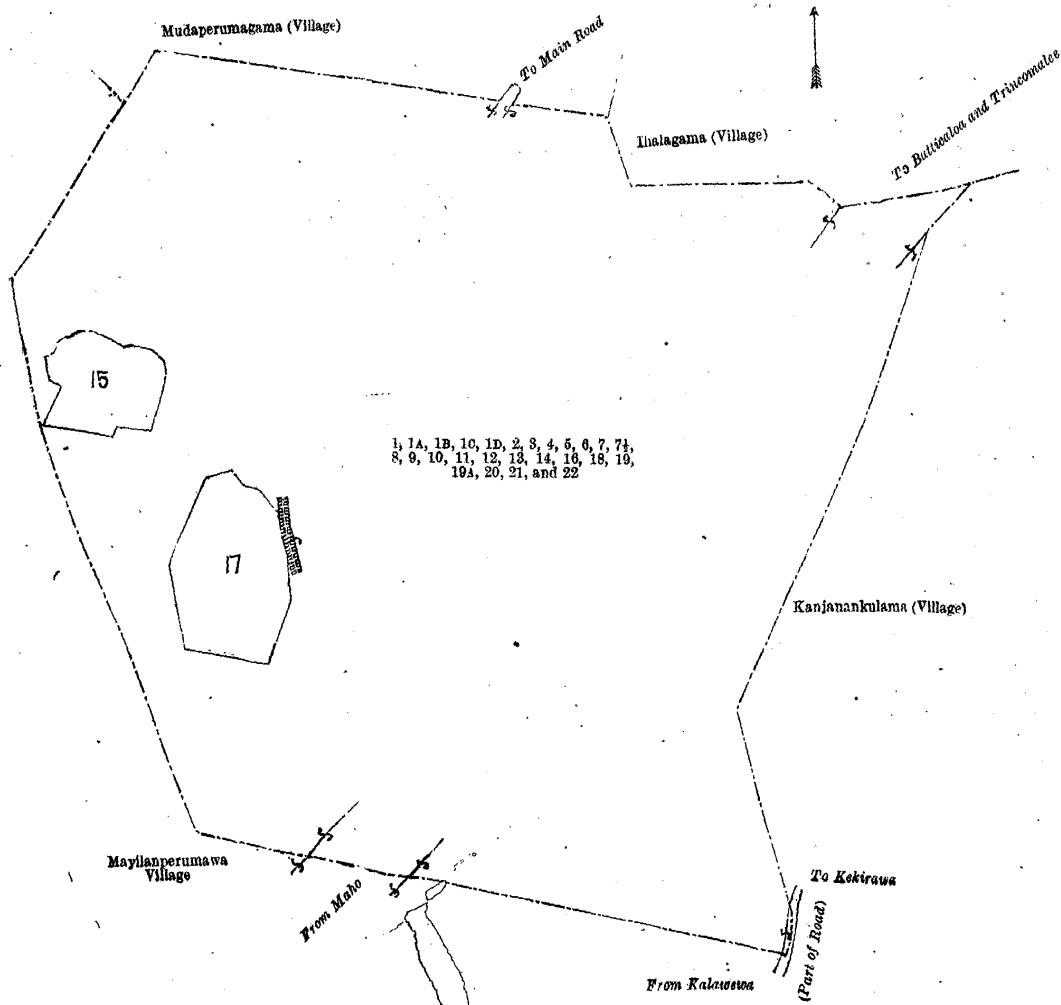
Lot.	Name of Land.	Extent, A. R. P.	Lot.	Name of Land.	Extent, A. R. P.
9	Ihalawawekanda (abandoned tank bund) and rock (railway reservation)	0 0 28	19	Keeriyagabayahena	12 2 24
10	Ihalawewa-ela	0 0 6	19A	Do.	1 0 10
11	Gokarellagamawewa (tank and bund)	13 2 3	20	Do. (railway reservation)	7 3 33
12	Kongahahena (reservation for tank bund)	0 1 9	21	Kolongahayaya (reservation for main road)	0 0 19
13	Kongahahena	2 1 12	22	Main road (part of)	0 0 9
14	Gokarellagamatisbamba	1 1 32	1c	Gokarellagamalandukele	1 0 14
16	Mylanperumawewedyagilma	4 3 33	1d	Do.	1 0 11
18	Keeriyagabayahena (reservation for tank bund)	0 0 25			129 1 34.2

and bounded as follows : on the north by the village limits of Mudaperumagama and Ihalagama ; on the east by the village limit of Kanjanankulama, the village limit of Kanjanankulama (part of road from Kekirawa to Kalawewa) ; on the south by the village limit of Mayilanperumawa ; on the west by the village limits of Mayilanperumawa and Mudaperumagama.

NOTE.—The following lots lying within the above-mentioned boundaries are excluded from this order, and their aggregate acreage of 6 acres 2 roods and 19 perches is not included in the acreage of 129 acres 1 rood and 34.2 perches given above :—

Block survey preliminary plan 839.

Lot.	Name of Land.	Extent, A. R. P.
15	Gokarellagamangoda	2 1 15
17	Gokarellagamakumbura	4 1 4
		6 2 19



Surveyor's Office,
November 30, 1923.

Scale of 8 Chains to an Inch.

November 16, 1923

L. L. HUNTER,
Special Officer,

C. H. VINCE,
for Surveyor-General.

Anuradhapura S. O. No. 1,146.

Order under Section 2 of "The Waste Lands Ordinances of 1897, 1899, 1900, and 1903,"
declaring Land to be Crown Property.

In the matter of the lands commonly called or known as a channel, cart track (half the area), and Hungawila footpath (half the area), situate in the village of Hungawila of the Yoda-ela tulana of the Kalagam korale north of the Kalagampalata, in the North-Central Province, and of "The Waste Lands Ordinances of 1897, 1899, 1900, and 1903."

THE notice required by section 1 of "The Waste Lands Ordinances of 1897, 1899, 1900, and 1903," having been duly published in manner prescribed by that section in respect of the above-named lands (*vide* Notice No. 8,361), and no claim having been made to the said lands or to any interest therein within the period of three months from the date specified in the said notice, I, Louis Lucien Hunter, Special Officer appointed under section 28 of the said Ordinances, under and by virtue of the powers vested in me in that behalf by section 2 of the said Ordinances, do hereby on this 19th day of November, 1923, order and declare that the said lands, as more fully described herein below, situate in the village of Hungawila of the Yoda-ela tulana of the Kalagam korale north of the Kalagampalata, in the North-Central Province, and shown as lots 5, 7, and 11 in block survey preliminary plan 871 and in the annexed diagram, and containing in extent 1 rood and 3 perches, are the property of the Crown.

Description of the Lands referred to.

The following lots situate in the village of Hungawila of the Yoda-ela tulana of the Kalagam korale north of the Kalagam palata, in the North-Central Province, as described in the annexed diagram:—

Block survey preliminary plan 871.

Lot.	Name of Land.	Extent, A. R. P.
5	Channel	0 0 17
7	Cart track (half the area)	0 0 11
11	Hungawila footpath (half the area)	0 0 15
		0 1 3

and bounded as follows: on the north by the village limit of Teliyawa, part of footpath to Kalawewa (the village limit of Teliyawa); on the east by the village limit of Kalawewa; on the south by part of cart track from Kalawewa to Kusalana-gama (the village limit of Kusalana-gama), the village limits of Kusalana-gama and Ichchankulama; on the west by the village limit of Ichchankulama.

NOTE.—The following lots lying within the above-mentioned boundaries are excluded from this order, and no part of their aggregate acreage of 20 acres 3 roods and 4 perches is included in the extent of 1 rood and 3 perches given above:—

Block survey preliminary plan 871.

Lot.	Name of Land.	Extent, A. R. P.
A 2	Hungawilawela (T. P. 261,930)	0 2 7
A 3	Hungawilawela	13 0 16
A 6	Hungawilahena	3 0 33
A 8	Cart track (half area of road) (part of T. P. 229,095)	0 0 20
A 9	Hungawilagangoda (part of T. P. 229,095)	0 1 0
A 10	Hungawilagangoda	3 2 8
		20 3 4

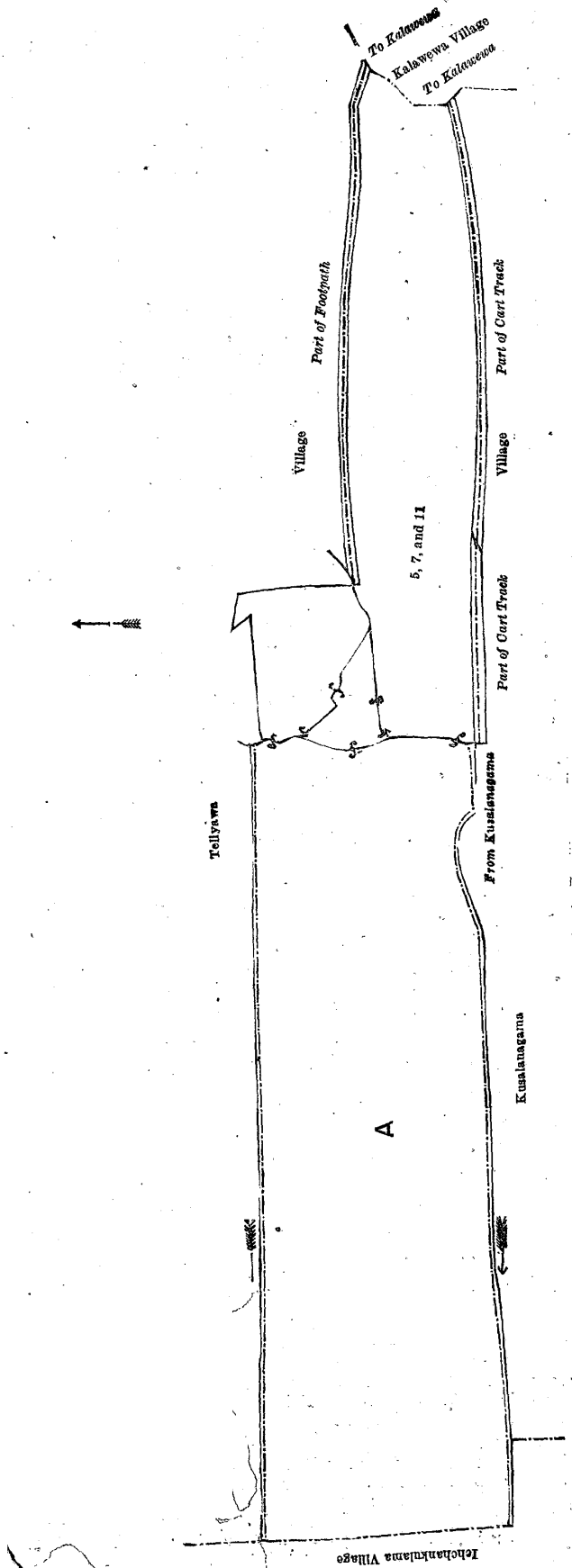
[For Diagram see page 56.]

Badulla S. O. No. 2,562.

Order under Section 2 of "The Waste Lands Ordinances of 1897, 1899, 1900, and 1903,"
declaring Land to be Crown Property.

In the matter of the land commonly called or known as Ellapitawatta (road reservation), situate in the vi) Bambaragama, in the Kumbalwela korale of the Yatikinda division of the Badulla District, in the Province and of "The Waste Lands Ordinances of 1897, 1899, 1900, and 1903."

THE notice required by section 1 of "The Waste Lands Ordinances of 1897, 1899, 1900, and 1903," duly published in manner prescribed by that section in respect of the above-named land (*vide* Notice No. 8,361), and no claim having been made to the said land or to any interest therein within the period of three months from the date specified in the said notice, I, Maxwell MacLagan Wedderburn, Special Officer appointed under section 28 of the said Ordinances, under and by virtue of the powers vested in me in that behalf by section 2 of the said Ordinances, do hereby on this 19th day of November, 1923, order and declare that the said land, as more fully described herein below, situate in the village of Bambaragama, in the Kumbalwela korale of the Yatikinda division of the Badulla District, in the Province, and shown as lot 142½ in block survey preliminary plan 247 and in the annexed diagram, and containing in extent 1 rood and 3 perches, is the property of the Crown.



Office,
 3, 1923.
 November 19, 1923.

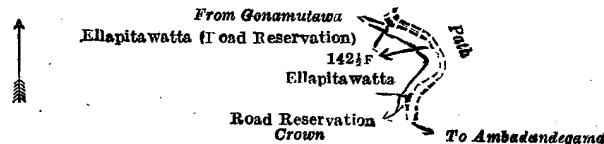
Scale of 4 Chains to an Inch.

L. L. HUNTER,
 Special Officer.

C. H. VINCE,
 for Surveyor-General.

Description of the Land referred to.

The land commonly called or known as Ellapitawatta (road reservation), situate in the village of Bambaragama, in the Kumbalwela korale of the Yatikinda division of the Badulla District, in the Province of Uva, containing in extent 10 perches, shown as lot 142½F in block survey preliminary plan 247 and in the annexed diagram, and bounded as follows: on the north by Ellapitawatta (road reservation) leased from the Crown, the path from Gonamutawa to Ambadandegama; on the east by the path from Gonamutawa to Ambadandegama; on the south by the road reservation declared to be the property of the Crown under the Waste Lands Ordinances; on the west by Ellapitawatta sold by the Crown, Ellapitawatta (road reservation) leased from the Crown.



Surveyor-General's Office,
Colombo, May 4, 1923.

Scale of 4 Chains to an Inch.

November 25, 1923.

M. M. WEDDERBURN,
Special Officer.

C. H. VINCE,
for Surveyor-General.

Ratnapura S. O. No. 575.**Order under Section 4, Sub-section (1), of "The Waste Lands Ordinances of 1897, 1899, 1900, and 1903," declaring Land to be Crown Property.**

In the matter of the lands commonly called or known as Peellalandehena, Anganaketiyeheha, &c., situate in the village of Kuttikanda, in the Palle pattu of the Kukulu korale of the Ratnapura District, in the Province of Sabaragamuwa, and of "The Waste Lands Ordinances of 1897, 1899, 1900, and 1903."

WHEREAS in pursuance of section 1 of the said Ordinances it was duly notified on the 7th day of May, 1920, that if no claim to the lands commonly called or known as Peellalandehena, Anganaketiyeheha, &c., situate in the village of Kuttikanda, in the Palle pattu of the Kukulu korale of the Ratnapura District, in the Province of Sabaragamuwa, containing in extent 142 acres 1 rood and 16 perches, and shown as lots 3, 3D2, and 3D2B in block survey preliminary plan 43 and in the annexed diagrams, was made to Mungo Tennent Archibald, Special Officer appointed under section 28 of the said Ordinances, within the period of three months from the date specified in such notice, such lands would be declared the property of the Crown, and dealt with on account of the Crown (*vide* Notice No. 7,536):

And whereas (1) Gampalage David Henry de Fonseka, (2) Kuttikande Gamaetirallage James Appuhamy, (3) Kuttikande Gamaetirallage Peiris Appuhamy, (4) Kuttikande Gamaetirallage Davith Appuhamy, (5) Kuttikande Gamaetirallage Dantahamy, (6) Kuttikande Gamaetirallage Martin Singho, (7) Kuttikande Gamaetirallage Mohottihamy, (8) Kuttikande Gamaetirallage Serahamy, and (9) Kapuge Podi Appuhamy made claim to the above-mentioned lots 3, 3D2, and 3D2B; and whereas (10) Malwattage Don Simon Perera and (11) Edwin Lionel Frederick de Soysa made claim to the above-mentioned lot 3; and whereas the said 1st, 2nd, 3rd, 4th, 5th, 6th, 7th, and 8th claimants entered into an agreement in writing dated the 21st day of January, 1921, whereby in consideration of the Settlement Officer settling as private property outside the Waste Lands Ordinances (a) lots 44, 45, 14A, 14C, 3D3, 3D4, and 3D5 of the notice and of the block survey preliminary plan 43, (b) the following subdivisions of lot 3 of the notice and of the block survey preliminary plan 43, viz., lots 3BQ, 3BG, 3BV, 3BW, 3BT, 3BU, 3BS, 3BF, 3AZ, 3BA, 3AW, 3AV, 3AU, 3BB, and 3BD, (c) the following subdivisions of lot 3D6 of the notice and of the block survey preliminary plan 43, viz., lots 3D6, 3D6A, and 3D6B, (d) 51 acres more or less of subdivisional lot 3 of the original lot 3 of the notice and of the block survey preliminary plan 43, now shown as lot 3BX on the same plan, (e) 14 acres more or less of lot 3D2 of the notice and of the block survey preliminary plan 43, now shown as lot 3D2A on the same plan, and (f) unnoticed lots 3Q, 3R, 3D1, 3E, 4, 3X, 3AA, 3F, 3AB, 3AC, 3G2, 3G, 3AP, 3I, 3O, 3AO, 3P, 3V, 3Y, 3AF, 3AL, and 3W of the block survey preliminary plan 43, they withdrew their claims to the above-mentioned lots 3, 3D2, and 3D2B of this order; and whereas the said 9th claimant entered into an agreement in writing dated the 21st day of January, 1921, whereby in consideration of the Settlement Officer settling as private property outside the Waste Lands Ordinances unnoticed lot 3AP of the block survey preliminary plan 43, he withdrew his claim to the above-mentioned lots 3, 3D2, and 3D2B of this order; and whereas the said 10th claimant entered into an agreement in writing dated the 22nd day of January, 1921, whereby in consideration of the Settlement Officer settling as private property outside the Waste Lands Ordinances 51 acres more or less of subdivisional lot 3 of the original lot 3 of the notice and of the block survey preliminary plan 43, now shown as lot 3BX on the same plan, he withdrew his claim to the above-mentioned lot 3 of this order; and whereas the said 11th claimant entered into an agreement in writing dated the 18th day of March, 1921, whereby in consideration of his being declared the purchaser of 15 acres 3 roods and 15 perches of lot 3 of the notice and of the block survey preliminary plan 43, now shown as lots 3AR and 3AS on the same plan, upon payment to the Settlement Officer on or before the 17th day of June, 1921, later extended to the 30th day of July, 1921, of a sum of Rupees Three hundred and Twenty only (Rs. 320), he withdrew his claim to the above-mentioned lot 3 of this order, I, Maxwell MacLagan Wedderburn, Special Officer appointed under section 28 of the said Ordinances, under and by virtue of the powers vested in me in that behalf by section 4 of the said Ordinances, do hereby on this 4th day of October, 1923, order and declare under section 4, sub-section (1), of the said Ordinances, that the said lands, as more fully described herein below, are the property of the Crown.

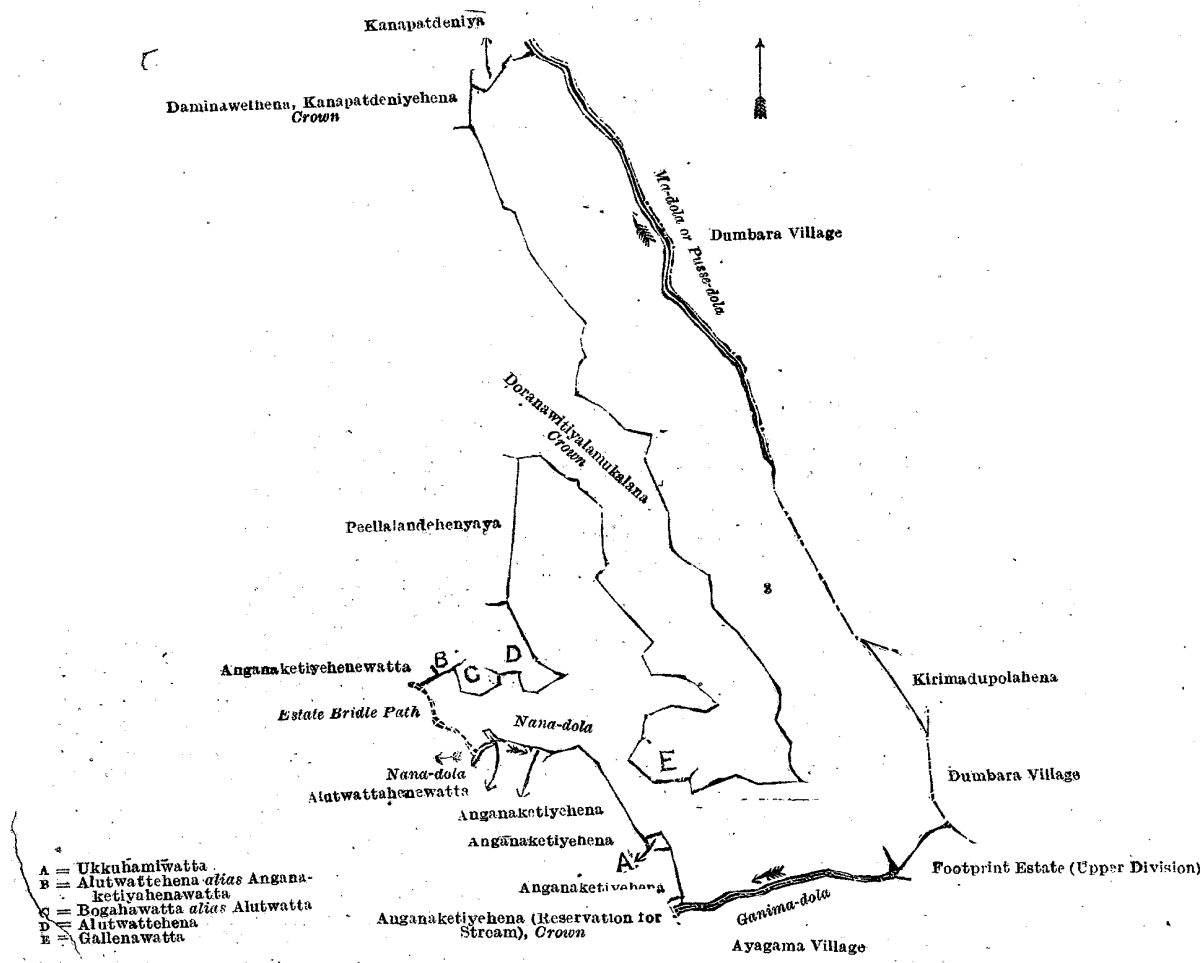
Description of the Lands referred to.

The following lots situate in the village of Kuttikanda, in the Palle pattu of the Kukulu korale of the Ratnapura District, in the Province of Sabaragamuwa, as described in the annexed diagrams:—

Lot.	Name of Land.	Extent, A. R. P.
3	Peellalandehena, Anganaketiyeheha, Pandeniyeheha, Tungalahena, Udgalpellehena, Meegahahena, Nugehena, Alutwatteheha	137 1 0

I.—Block survey preliminary plan 43.

and bounded as follows: on the north by Kanapatdeniya claimed by Gamaetige Serahamy and others, Ma-dola or Pusse-dola (the village limit of Dumbara); on the east by the Ma-dola or Pusse-dola (the village limit of Dumbara), the village limit of Dumbara, Kirimadupolahena (private), the village limit of Dumbara; on the south by the Footprint estate (Upper Division) claimed by E. L. F. de Soysa, the Ganima-dola (the village limit of Ayagama); on the west by Anganaketiye-hena (reservation for stream) declared to be the property of the Crown under the Waste Lands Ordinances, Anganaketiye-hena sold to Edwin Lionel Frederick de Soysa under the Waste Lands Ordinances, Ukkuhamiwatta (private), Angana-ketiye-hena sold to Edwin Lionel Frederick de Soysa under the Waste Lands Ordinances, the Nana-dola (Anganaketiye-hena reservation for stream) declared to be the property of the Crown under the Waste Lands Ordinances, Alutwattahenewatta claimed by Gamaetige Serahamy, the Nana-dola, an estate brid'e path, Anganaketiye-henewatta claimed by Gamaetige Serahamy, Alutwatte-hena *alias* Anganaketiye-henewatta claimed by Gamaetige Serahamy, Bogahawatta *alias* Alutwatta claimed by Gamaetige Serahamy and others, Alutwatte-hena claimed by Gamaetige Serahamy, Peellalandahenyaya (private), Doranawitijalamukalana declared to be the property of the Crown under the Waste Lands Ordinances, Gallenawatta claimed by Gamaetige Serahamy, Doranawitijalamukalana declared to be the property of the Crown under the Waste Lands Ordinances. Damina-welhena and Kanapatdeniyehena declared to be the property of the Crown under the Waste Lands Ordinances.



Surveyor-General's Office,
Colombo, May 31, 1923.

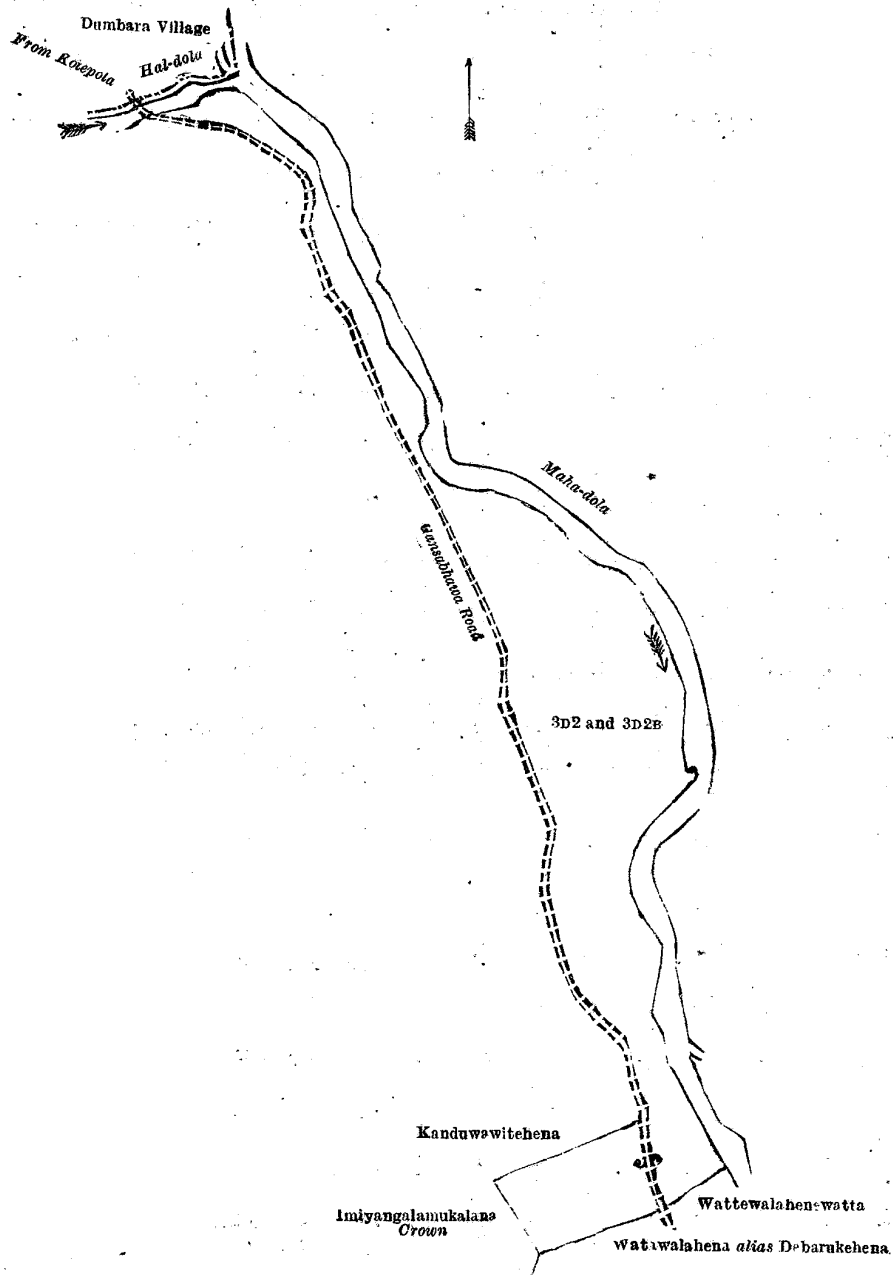
Scale of 16 Chains to an Inch.

C. H. VINCE,
for Surveyor-General.

II.—Block survey preliminary plan 43.

Lot.	Name of Land.	Extent, A. R. P.
3D2	Kaldolehena, Kanduwawitihena	4 1 37
3D2B	Kanduwawitihena	0 2 19
(Exclusive of the Gansabhawa road passing through the lands.)		5 0 16

and bounded as follows: on the north by the Hal-dola (the village limit of Dumbara), the Maha-dola; on the east by the Maha-dola; on the south by Wattewalahenewatta claimed by Hewa-arachchige Andris, Watawalahena *alias* Dabarukehena (private), Imiyangalamukalana declared to be the property of the Crown under the Waste Lands Ordinances; on the west by Imiyangalamukalana declared to be the property of the Crown under the Waste Lands Ordinances, Kanduwawitihena (private), the Gansabhawa road.



Surveyor-General's Office,
Colombo, May 31, 1923.

Scale of 4 Chains to an Inch.

C. H. VINCE,
for Surveyor-General.

October 4, 1923.

M. M. WEDDERBURN,
Special Officer.

The consent of His Excellency the Governor has been obtained to the publication of the above order under section 4 (2) of the said Ordinances.

Dated at Colombo, this 2nd day of November, 1923.

B. BELLETH,
for Colonial Secretary.

Kegalla S. O. No. 493.

**Order under Section 2 of "The Waste Lands Ordinances of 1897, 1899, 1900, and 1903,"
declaring Land to be Crown Property.**

In the matter of the lands commonly called or known as Kalukelehena and Galeleambagahamulahena, situate in the village of Parape, in the Kinigoda korale of the Kegalla District, in the Province of Sabaragamuwa, and of "The Waste Lands Ordinances of 1897, 1899, 1900, and 1903."

THE notice required by section 1 of "The Waste Lands Ordinances of 1897, 1899, 1900, and 1903," having been duly published in manner prescribed by that section in respect of the above-named lands (*vide* Notice No. 5,030), and no claim having been made to the said lands or to any interest therein within the period of three months from the date specified in the said notice, I, Maxwell MacLagan Wedderburn, Special Officer appointed under section 28 of the said Ordinances,

under and by virtue of the powers vested in me in that behalf by section 2 of the said Ordinances, do hereby on this 1st day of October, 1923, order and declare that the said lands, as more fully described herein below, situate in the village of Parape, in the Kinigoda korale of the Kegalla District, in the Province of Sabaragamuwa, and shown as lots 17BG, 17BG2, and 102 in block survey preliminary plan 96 and in the annexed diagrams, and containing in extent 3 acres 1 rood and 6 perches, are the property of the Crown.

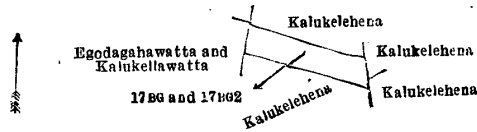
Description of the Lands referred to.

The following lots situate in the village of Parape, in the Kinigoda korale of the Kegalla District, in the Province of Sabaragamuwa, as described in the annexed diagrams:—

I.—Block survey preliminary plan 96.

Lot.	Name of Land.	Extent, A. R. P.
17BG	Kalukelehena	0 3 6
17BG2	Do.	0 0 14
		0 3 20

and bounded as follows: on the north by Kalukelehena sold to Koruwage Peter Fernando and others under the Waste Lands Ordinances; on the east by Kalukelehena sold to Munasingedara Kiri Hapuwa and others under the Waste Lands Ordinances, Kalukelehena sold to Siriwardanayalage Pina and others under the Waste Lands Ordinances; on the south by Kalukelehena sold to Pillegedara Pincha and others under the Waste Lands Ordinances; on the west by Egodagahawatta and Kalukelewatta claimed by Edirisingha Dewayalagedara Amangira and others.



Surveyor-General's Office,
Colombo, December 15, 1922.

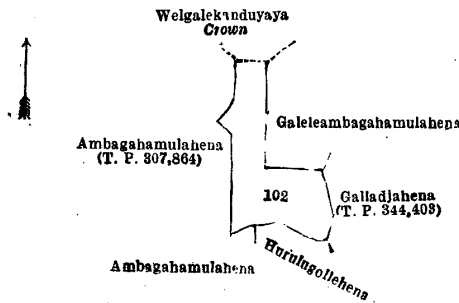
Scale of 8 Chains to an Inch.

C. H. VINCE,
for Surveyor-General.

II.—Block survey preliminary plan 96.

Lot.	Name of Land.	Extent, A. R. P.
102	Galeambagahamulahena	2 1 26

and bounded as follows: on the north by Welgalekanduyaya declared to be the property of the Crown under the Waste Lands Ordinances; on the east by Galeambagahamulahena sold to Kalanchiyalage Pina and others under the Waste Lands Ordinances; Galladjahena granted at half-improved value (T. P. 344,403); on the south by Hurulugollehena sold by the Crown, Ambagahamulahena sold by the Crown; on the west by Ambagahamulahena sold by the Crown (T. P. 307,864).



Surveyor-General's Office,
Colombo, December 15, 1922.

Scale of 8 Chains to an Inch.

C. H. VINCE,
for Surveyor-General.

October 1, 1923.

M. M. WEDDERBURN,
Special Officer.

Kegalla S. O. No. 494.

Order under Section 4, Sub-section (1), of "The Waste Lands Ordinances of 1897, 1899, 1900, and 1903."

In the matter of the land commonly called or known as Kalukelegorakagahamulahena, situate in the village of Parape, in the Kinigoda korale of the Kegalla District, in the Province of Sabaragamuwa, and of "The Waste Lands Ordinances of 1897, 1899, 1900, and 1903."

WHEREAS in pursuance of section 1 of the said Ordinances it was duly declared and notified on the 17th day of October, 1913, that if no claim to the land commonly called or known as Kalukelegorakagahamulahena, situate in the village of Parape, in the Kinigoda korale of the Kegalla District, in the Province of Sabaragamuwa, containing in extent 3 roods and 5 perches, and shown as lot 17CL in block survey preliminary plan 96 and in the annexed diagram, was made to Ralph Marcus Meaburn Worsley, Special Officer appointed under section 28 of the said Ordinances, within the period of three months from the date specified in the said notice, such land could be declared the property of the Crown, and dealt with on account of the Crown (*vide* Notice No. 5,030):

And, whereas Rajakannala Dingiri made claim thereto, and Ralph Marcus Meaburn Worsley, Thomas Graham Willett, Howard Orme Fox, Maxwell MacLagan Wedderburn, and Frederick Lewis, Special Officers appointed under section 28 of the said Ordinances, made due inquiry into such claim; and whereas the said claimant and Howard Orme Fox, one of the aforesaid Special Officers, came to an agreement in writing dated the 10th day of April, 1920, concerning the said land, under section 4, sub-section (1), of the said Ordinances, whereby it was agreed that the said claimant should be declared along with (a) Munasin Dewayalage Puncha and (b) Undiya Dewayalage Handuna, the purchaser of the said land in the following shares, viz.: $\frac{1}{2}$ to the said claimant, and $\frac{1}{4}$ to each of the said (a) Munasin Dewayalage Puncha and (b) Undiya Dewayalage Handuna, upon payment on or before the 10th day of June, 1920, to the Assistant Government Agent at Kegalla, or to the Settlement Officer, of a sum of Rupees Twelve only (Rs. 12), as the purchase amount of the said land:

and whereas the said amount has been duly paid, the said claimant is hereby, in pursuance of the agreement aforementioned, declared to be the purchaser along with the said (a) Munasin Dewayalage Punched and (b) Undiya Dewayalage Handuna, in the said shares of the said land, as more fully described herein below.


Description of the Land referred to.

The following lot situate in the village of Parape, in the Kinigoda korale of the Kegalla District, in the Province of Sabaragamuwa, as described in the annexed diagram :—

Block survey preliminary plan 96.

Lot.	Name of Land.	Extent, A. R. P.
17CL	Kalukelegorakagahamulahena	0 3 5

and bounded as follows : on the north by Kalukelegorakagahamulahena sold to Raja Kannale Kiri Baiya under the Waste Lands Ordinances ; on the east by Kalukelehena sold to Warusamana Dewayalage Kira and others under the Waste Lands Ordinances ; on the south by Kalukelehena sold to Suduhakuragedara Amangira and another under the Waste Lands Ordinances ; on the west by Kalukelehena to be declared the property of the Crown under the Waste Lands Ordinances, Kalukelehena sold to Pillegedara Amangira under the Waste Lands Ordinances.



Surveyor-General's Office,
Colombo, December 15, 1922.

Scale of 8 Chains to an Inch.

C. H. VINCE,
for Surveyor-General.

October 1, 1923.

M. M. WEDDERBURN,
Special Officer.

PRELIMINARY NOTICES.

Notice of Abandonment.

NOTICE of abandonment No. 8,136 under the Waste Lands Ordinances published in the *Government Gazette* No. 7,371 dated the 25th day of January, 1924 :

Whereas by an order under section 2 of the Waste Lands Ordinance No. 5,689 dated the 4th day of May, 1900, the land commonly called and known as Maguruwalakele, situated in the village Divitura, in the Gangaboda pattu of the Galle District, in the Southern Province, and containing in extent about 265 acres, has been declared the property of the Crown :

And whereas a notice bearing No. 8,136 under the Waste Lands Ordinances was published in the *Government Gazette* No. 7,267 dated the 14th day of July, 1922, calling for claims in respect of the land called and known as Maguruwalakele *alias* Nambara-atta, situated in the said village of Divitura, in the Gangaboda pattu of the Galle District, Southern Province, and more particularly described as lots 1, 5, and 16 in preliminary plan 11,349, in extent 271 acres 2 roods and 19 perches :

And whereas it has since been ascertained that this last mentioned land includes the area declared to be the property of the Crown by the above mentioned order under the Waste Lands Ordinances, and published in the said *Government Gazette* dated the 4th day of May, 1900, and that the second notice was published inadvertently.

I, Frank Bartlett, Government Agent of the Southern Province, do hereby notify for the information of all concerned that the said notice No. 8,136 published in the *Government Gazette* No. 7,267 of the 14th day of July, 1922, and all proceedings under it are hereby abandoned.

Galle Kachcheri,
January 10, 1924.

F. BARTLETT,
Government Agent.

Colombo Notice No. 8,503.

Notice under "The Waste Lands Ordinances of 1897, 1899, 1900, and 1903,"

TAKE notice that unless within three months from January 25, 1924, the persons, if any, who claim any interest in the lands hereinafter mentioned appear before the Additional Assistant Government Agent of the Colombo District of the Western Province, at his office in Colombo, and make claim in person or in writing to the said lands or to some interest therein :

Such Additional Assistant Government Agent, in pursuance of the powers in him vested by the said Ordinances, will declare by writing under his hand that the said lands, to which no claim has been made, are the property of the Crown.

P. SARAVANAMUTTU,
Additional Assistant Government Agent.

NOTE.—A claim to a right of way over the said lands is a claim to an interest in the said land or lands.

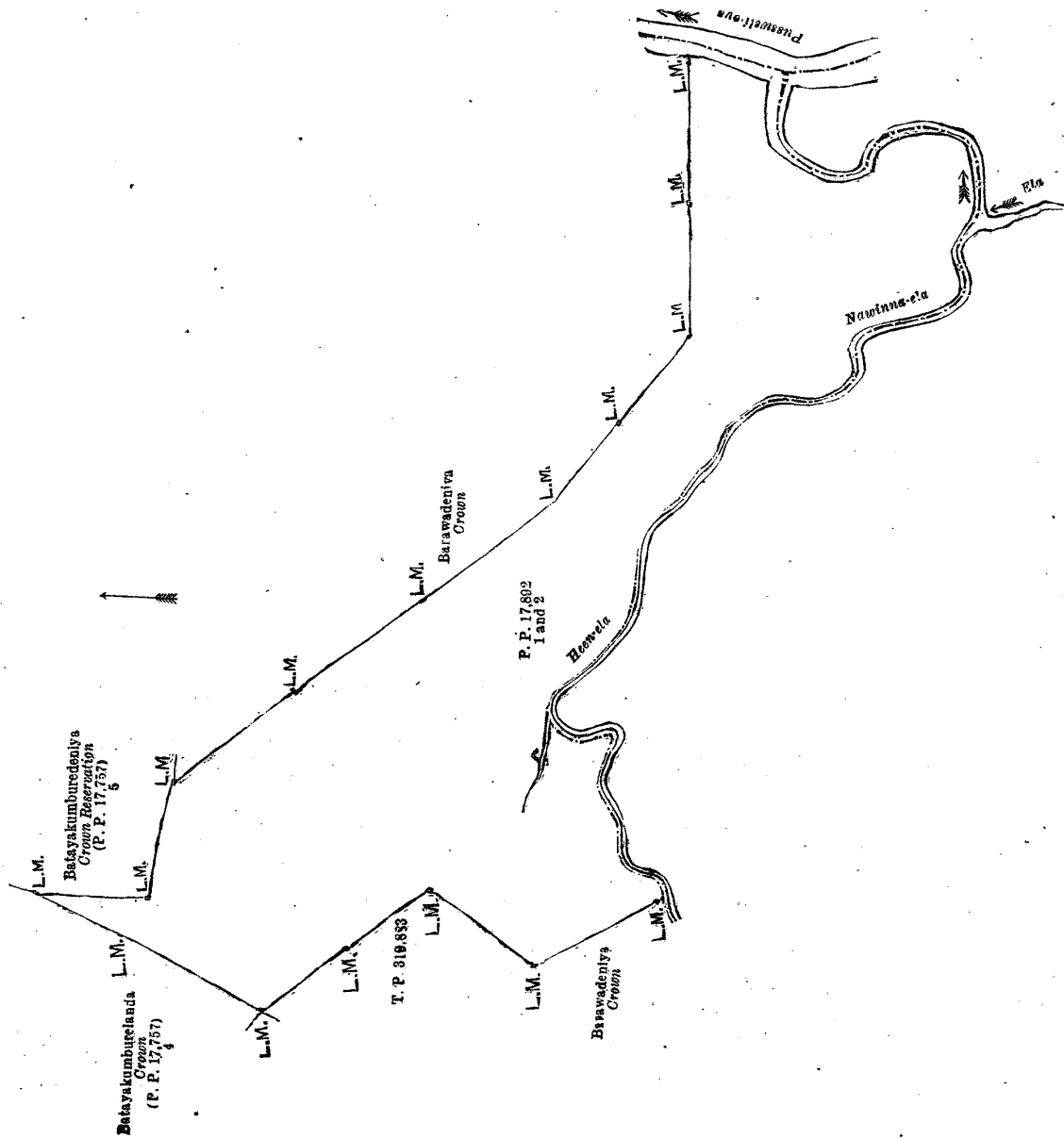
Description of the Lands referred to.

The following lots situated in Atigala, in Meda pattuwa of Hewagam korale, in the Colombo District of the Western Province, as described in the annexed sketch :—

Preliminary plan 17,892.

Lot.	Name of Land.	Extent, A. R. P.
1	Kirimetiwaladeniya	10 2 10
2	Nawinneagalamera	4 0 16
		14 2 26

and bounded as follows : on the north by Batayakumbureniya Crown reservation (P. P. 17,757/5) and Barawadeniya claimed by the Crown ; east by Pusswelli-oya ; south by Heen-ela and Nawinna-ela ; and west by Barawadeniya claimed by the Crown, land depicted in T. P. 319,883 and Batayakumburelanda claimed by the Crown (P. P. 17,757/4).



Surveyor-General's Office,
Colombo, September 28, 1923.

Scale of 4 Chains to an Inch.

G. K. THORNHILL,
for Acting Surveyor-General.

Colombo Notice No. 8,504.

Notice under "The Waste Lands Ordinances of 1897, 1899, 1900, and 1903."

TAKE notice that unless within three months from January 25, 1924, the persons, if any, who claim any interest in the lands hereinafter mentioned or in any one or more of such lands appear before the Assistant Government Agent of the Colombo and Negombo Districts, Western Province, and make claim to the said lands or any of them or to some interest therein :

Such Assistant Government Agent, in pursuance of the powers in him vested by Ordinance No. 1 of 1897, will declare by writing under his hand that the said lands, or such of them to which no claim has been made, are the property of the Crown.

H. E. NEWNHAM,
Assistant Government Agent.

NOTE.—A claim to a right of way over the said lands is a claim to an interest in the said lands.

Ratnapura Notice No. 8,510.

Notice under "The Waste Lands Ordinances of 1897, 1899, 1900, and 1903."

TAKE notice that unless within three months from January 25, 1924, the persons, if any, who claim any interest in the lands hereinafter mentioned or in any one or more of such lands or to some interest therein make claim in person or in writing to the said lands or any of them or to some interest therein to M. M. Wedderburn, Esq., Special Officer appointed under section 28 of "The Waste Lands Ordinances of 1897, 1899, 1900, and 1903," at his office at Colombo:

Such Special Officer, in pursuance of the powers vested in him by the said Ordinances, will declare by writing under his hand that the said lands, or such of them as to which no claim has been made, are the property of the Crown.

M. M. WEDDERBURN,
Special Officer.

NOTE.—A claim to a right of way over the said lands or any of them is a claim to an interest in the land or lands.

Description of the Lands referred to.

The following lots situate in the village Panawala of the Meda pattu, in the Atakalan korale of the Ratnapura District, in the Province of Sabaragamuwa, as described in the annexed diagram:—

Block survey preliminary plan 190.

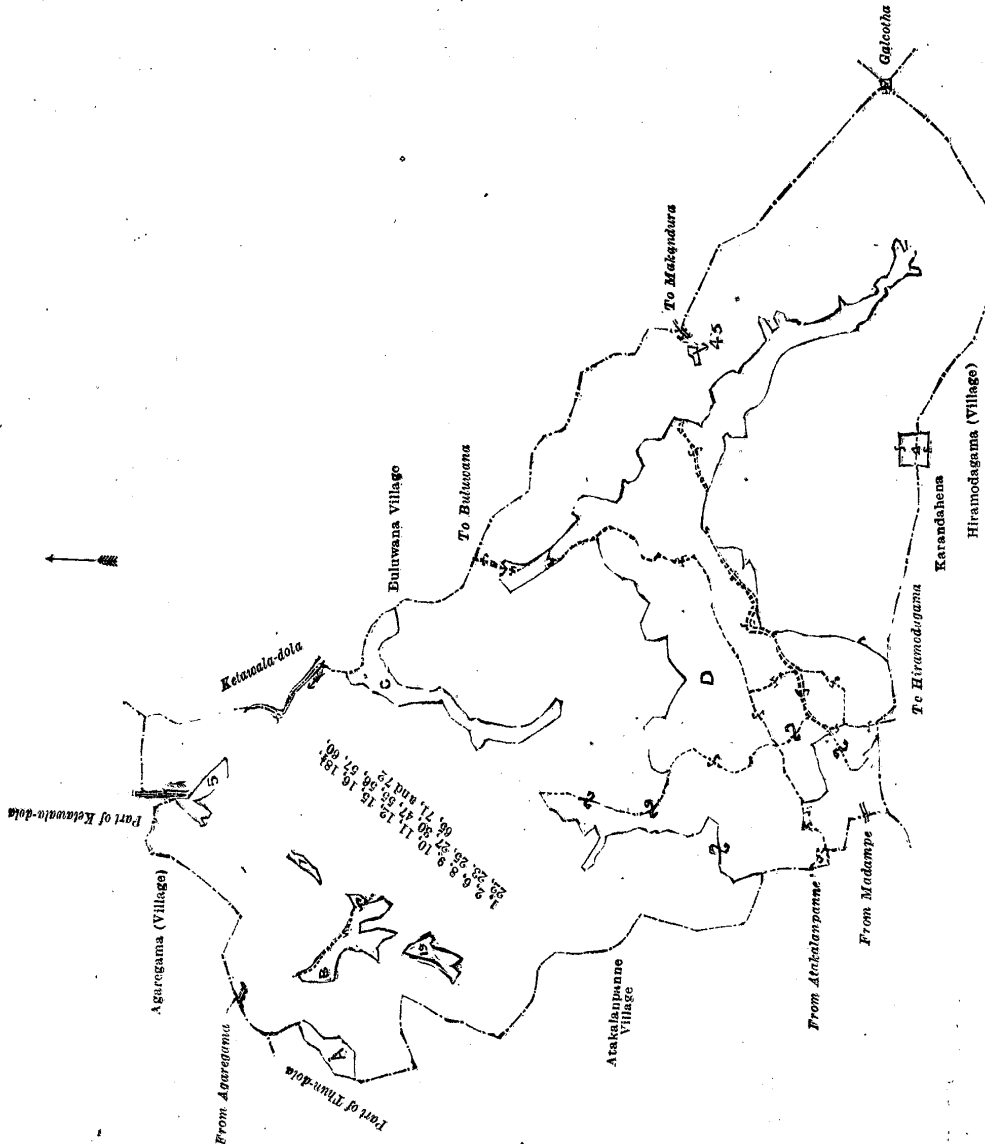
Lot.	Name of Land.	Extent, A. R. P.	Lot.	Name of Land.	Extent, A. R. P.
1 ..	Ketawale-dola (half area of stream) ..	0 2 0	30 ..	Galkapallehenyaya, Udapandeniye-godahena ..	22 1 27
2 ..	Ketawalehena ..	6 0 8	47 ..	Karandehena ..	0 0 29
6 ..	Pinnaketiyeheyenaya, Dikhenyaya ..	56 2 33	55 ..	Hungiripitiyehena <i>alias</i> Wasanegewattehena, Medawatta ..	3 2 20
8 ..	Thun-dola (stream) ..	0 1 4	56 ..	Gansabhawa para ..	0 3 3
9 ..	Adipara (footpath) ..	0 0 1	57 ..	Gepolatennehena ..	1 0 21
10 ..	Do. (do.) ..	0 0 2	60 ..	Adipara (footpath) ..	0 0 12
11 ..	Do. (do.) ..	0 0 3	65 ..	Karandahenyaya, Galkotehena ..	102 0 21
12 ..	Thun-dola (half area of stream) ..	0 0 10	71 ..	Keledeniyeagodahena (reservation for Galpotha trig. station) ..	0 0 4
15 ..	Madawalahenyaya, Godaporagahahena, Boragodehena, Irunguhena ..	63 0 8	72 ..	Karandehena (reservation for Karandehena trig. station) ..	0 1 35
16 ..	Pinnaketiyeheyena ..	0 0 10			
18½ ..	Stream ..	0 0 16			
22 ..	Adipara (footpath) ..	0 2 36			
23 ..	Stream ..	0 0 2			
25 ..	Do. ..	0 0 25			306 0 9
27 ..	Ematillanketiyeheyenaya, Maramandiya, Dunumadalagahahena, Kaduwehena ..	47 1 39			

and bounded as follows: on the north by the village limit of Agaregama; on the east by the village limit of Buluwana; on the south by the village limit of Hiramodagama; and on the west by the village limit of Atakalanpanne.

NOTE.—The following lots lying within the above-mentioned boundaries are excluded from this notice, and their aggregate acreage of 85 acres 3 roods and 27 perches is not included in the acreage of 306 acres and 9 perches given above:—

Block survey preliminary plan 190.

Lot.	Name of Land.	Extent, A. R. P.	Lot.	Name of Land.	Extent, A. R. P.
A 13 ..	Peraketiyeveniya ..	0 1 30	D 42 ..	Alutwatta ..	4 3 27
A 14 ..	Peraketiyeiwatta ..	0 3 0	D 45 ..	Marapanewatta ..	0 1 21
B 17 ..	Kaluwahawetiyeveniya <i>alias</i> Mahadeniya ..	1 1 5	D 49 ..	Garandawatta, Helandawatta, Lathappulagewatta, Thambilagewatta ..	4 2 10
B 18 ..	Do. Galgodedeniya ..	0 1 35	D 50 ..	Gamaralagewatta ..	2 1 39
B 20 ..	Heenwasthuwagedeniya ..	0 2 37	D 51 ..	Hunuwalagewatta, Naida-appugewatta, Wasanegewatta ..	2 0 23
B 21 ..	Do. ..	0 0 15	D 52 ..	Bogahadeniya ..	0 0 28
C 24 ..	Kapirithadeniya, Midelledeniya, Geekiyanagedeniya ..	2 3 20	D 53 ..	Hungiripitiyewatta ..	0 1 33
C 26 ..	Geekiyanagedeniya ..	1 2 22	D 54 ..	Kahapanayawatta ..	0 0 30
D 28 ..	Udapandeniye-kumbura, Koragedeniye-kumbura ..	1 0 16	D 58 ..	Kannattewatta ..	1 1 6
D 29 ..	Koragedeniye-kumbura ..	0 0 14	D 59 ..	Pansalewatta ..	1 3 14
D 31 ..	Pandeniye-koratuwa ..	0 1 31	D 61 ..	Pansalewatta, Karandewatta ..	5 3 18
D 32 ..	Asweddumekumbura, Pandeniye-kumburyaya, Dodandeniye-kumbura ..	4 3 10	D 62 ..	Helandawatta ..	0 0 34
D 33 ..	Medapandeniya ..	0 0 6	D 64 ..	Lathappulagewatta, Garundawatta ..	0 3 12
D 34 ..	Pinhamigewatta ..	0 2 28	D 66 ..	Amuwatta ..	0 1 14
D 35 ..	Porakaragewatta, Udawatta, Malwalagewatta, Baduwatta, Pussawatta, Moragahaliyaddakoratuwa ..	10 1 14	D 67 ..	Marapinakumbura, Dehigahaliyadda, Mahakumbura, Pitalapela, Medadeniya, Welanmetiyakumbura, Keledeniya ..	6 1 28
D 36 ..	Kumbaldeniye-kumbura, Kotadeniye-kumbura, Udahadawakekumbura, Pahaladawakekumbura, Bogahadeniya ..	11 0 23	D 68 ..	Dehigahaliyaddagodakoratuwa ..	0 2 32
D 36½ ..	Hatangedeniya ..	0 0 34	D 69 ..	Keledeniya ..	0 0 11
D 37 ..	Meddewatta, Helandawatta, Pansalawatta, Halgodawatta ..	5 1 3	D 70 ..	Do. ..	0 0 17
D 38 ..	Ganegodawatta ..	0 3 16	5 ..	Kiriyaedeniya ..	1 0 4
D 39 ..	Ganegodatenna ..	0 2 18	7 ..	Heenpandeniya ..	0 1 21
D 40 ..	Berawaliyadda, Dorakodakumbura, Lindakumbura, Pahalilikumbura, Dodandeniya, Nugagahakumbura ..	6 1 17	19 ..	Udangaldeniye-kumbura ..	0 3 31
D 41 ..	Lindakumbura ..	0 0 33	43 ..	Galkapolledeniya ..	0 0 27
			3 ..	Not used ..	—
			4 ..	Do. ..	—
			44 ..	Do. ..	—
			46 ..	Do. ..	—
			48 ..	Do. ..	—
			63 ..	Do. ..	—
					85 3 27



Surveyor-General's Office,
Colombo, September 10, 1923.

Scale of 16 Chains to an Inch.
Ratnapura S. O. 2—1924.

C. H. VINCE,
for Surveyor-General.

LAND SALES IN THE WESTERN PROVINCE.

No. 3,391, W. P.—The Government Agent, Western Province, will on Tuesday, March 11, 1924, at 12.15 P.M. at his office in Colombo, put up to auction, for sale or settlement, or will otherwise dispose of, the under-mentioned portions of Crown land, in accordance with the regulations of Government regarding land sales. Thirty-one allotments of land situated in the Hewagam and Hapitigam korale divisions of the Colombo and Negombo Districts of the Western Province.

Lot.	Name of Land.	Name of Applicant.	Description.	Extent. A. R. P.
Preliminary plan 17,566. Village—Eswatta, Udugaha pattu, Hewagam korale.				
1	Alubogahalandedeniya <i>alias</i> Asweddumekumburedeniya	Sandanam Kangani and Suduhakuruge Laisa ..	New clearing ..	0 3 1
Preliminary plan 17,606. Village—Hanwella Pahala, Meda pattu, Hewagam korale.				
1	Hiriketiyoledeniya	.. Marasinghewadige Don Peter	.. Deniya	1 1 36
2	Suwandakaraldeniya	.. T. Don Sethan and P. James Fernando of Atigala	do. ..	5 0 4

Preliminary plan 17,612. Village—Panaliwa, Meda pattu, Hewagam korale.				Extent.
Lot.	Name of Land.	Name of Applicant.	Description.	A. R. P.
2	Indigahadeniya	Wariapperumage Dona Alice Nona Hamy of Tawalgoda and Yahampatharatchige Thomas Perera Gunewardene, Vidane Arachchi of Udamapitigama (defaulters)	Paddy field	6 1 19
8	Galabendikissiya	Bulathsinghalage Don Sadris Perera and Singhapulgige Don Siyadoris Perera, both of Batawala (defaulters)	Deniya	5 0 10
Preliminary plan 17,757. Village—Atigala, Meda pattu, Hewagam korale.				
4	Batayakumburelanda	Hanadirapatirage Don Cornelis of (defaulter)	Contains rubber 2 to 4 years old	2 1 30
Preliminary plan 17,758. Village—Atigala, Meda pattu, Hewagam korale.				
6	Gallellewanata of Ihikada barawa	Wevitavidanelage Cornis of (defaulter)	Paddy field	1 1 37
7	Do.	do.	do.	1 0 33
Preliminary plan 18,209. Village—Andupe, Udugaha pattu, Hapitigam korale.				
1	Tiriwanagodella	Encroachment by Annakkamilahakuruge Aga	Garden	1 2 25
2	Do.	—	Low jungle	0 0 15
3	Do.	—	Threshing-floor	0 0 28
4	Do.	—	Low jungle	0 1 16
5	Do.	Encroachment by D. S. P. Senanayake	Garden	0 0 15
6	Do.	Encroachment by D. P. Gunawardene	do.	0 0 10
7	Do.	—	Low jungle	0 1 15
Village—Walbotale, Udugaha pattu, Hapitigam korale.				
8	Tiriwanagodella	—	Reservation for road	0 0 12*
Preliminary plan 18,237. Village—Wattemulla, Yatigaha pattu, Hapitigam korale.				
1	Paragahawatta	Encroachment by Ganaratchi Kankanamalage Salman and G. Jayatileke of Maditiyawala	Garden	0 0 21
2	Do.	do.	do.	0 3 0
3	Delgahalandewatta	Encroachment by Bamunatchige Girigoris of Maditiyawala	do.	1 0 33
4	Do.	Encroachment by Bamunuaratchige Carolis of Maditiyawala	do.	0 1 13
Preliminary plan 17,764. Village—Halpe, Yatigaha pattu, Hapitigam korale.				
2	Kadurugahalanda	MuhanDIRAM A. F. Samarasinghe	Garden	1/16th of 2 2 24
Preliminary plan 18,238. Village—Maditiyawala, Yatigaha pattu, Hapitigam korale.				
1	Viharagodellewatta	Encroachment by Bamunatchige Peiris Appu	Garden	1 0 8
Preliminary plan 18,265. Village—Paragoda, Yatigaha pattu, Hapitigam korale.				
1	Taranakanda	—	Reservation	10 1 24*
2	Puwakgahahena	Encroachment by Carolis Appuhamy and Pabilis Appuhamy of Katana	Garden	0 2 30
3	Kahatagollewatta	Encroachment by Nanayakkarapatirennhelage Arnolis of Paragoda	do.	1 0 32
4	Do.	—	Reservation for path	0 0 27*
5	Do.	Encroachment by Nanayakkarapatirennhelage Welun of Paragoda and N. Menchonona of Halpe	Garden	1 2 9
6	Do.	Encroachment by Nanayakkarapatirennhelage Arnolis, Police Vidane	do.	0 0 22
Preliminary plan 18,268. Village—Diyagampola, Yatigaha pattu, Hapitigam korale.				
1	Kongahawatta	Encroachment by Heeralupatirennhelage Punchihami and Wickremeatchivitanage Hendrick of Diyangampola	Garden	0 0 6
2	Tharanakanda	Tirinannehettige Don Albinu of Diyangampola (Kotadeniyawa)	Forest	1 3 36
Preliminary plan 18,277. Village—Banduragoda, Yatigaha pattu, Hapitigam korale.				
1	Banduragodakanda alias Hangawattakanda	Nanayakkarasenerat Appuhamilage Subaseris	Low jungle	8 2 10

* Not for sale.

Upset price per acre varying from Rs. 110 to Rs. 610. Further information regarding these lands may be obtained from the Government Agent, Western Province, and respecting their plans from the Surveyor-General.

LAND SALES IN THE SOUTHERN PROVINCE.

No. 4,092, S. P.—The Government Agent, Southern Province, will on Tuesday, March 25, 1924, at 1 P.M., at his office in Galle Kacheheri, put up to auction, for sale or settlement, or will otherwise dispose of, the under-mentioned portions of Crown land, in accordance with the regulations of Government regarding land sales. Fourteen allotments of land situated in the Gangaboda pattu division of the Galle District of the Southern Province.

Lot.	Name of Land.	Name of Applicant.	Description.	Extent.	Upset price
Preliminary plan 12,375. Village—Lelwala Ihala. Claimant—Crown.					
1	Kumbalamalahena	T. D. Jayawardena of Ettiligoda	Chena ..	2 0 9	55
2	Do. ..	do. ..	Low jungle (not for sale)	1 0 0	—*
3	Do. ..	Mr. Charles E. Dias of Wicklow Hills estate, Wanduramba	Low jungle	15 1 9	60
Claimants—(1) A. T. K. Johanis, (2) A. T. K. Andris, (3) A. T. K. Bastian, (4) A. T. K. Podihamy, and 4 others.					
4	Kumbalamalahenegodawatta	Mr. Charles E. Dias of Wicklow Hills estate, Wanduramba	Native garden	0 1 3	55
		do. ..	Plantation	—	9.50
5	Kumbalamaladeniya	do. ..	Owita ..	0 0 18	55
			Plantation	—	0.30
Claimant—A. T. K. Bastian.					
6	Kumbalamaladeniya	Mr. Charles E. Dias of Wicklow Hills estate, Wanduramba	Owita ..	0 3 15	55
			Plantation	—	5.35
Claimant—Wickremage Hinni Appu.					
7	Malamorekandakebella	Mr. Charles E. Dias of Wicklow Hills estate, Wanduramba	Native garden	1 0 32	55
			Plantation	—	4
Claimant—Crown.					
8	Malamerekanda	Mr. E. M. Karunaratna, Proctor, Galle	Low jungle	9 1 20	60
Claimants—(1) A. T. K. Johanis, (2) A. T. K. Andris, (3) A. T. K. Bastian, (4) A. T. K. Podihamy, and 4 others.					
9	Malamorekandewatta	Mr. E. M. Karunaratna, Proctor, Galle	Native garden	0 2 5	55
			Plantation	—	9.50
Claimant—Crown.					
10	Malmorakanda	Mr. E. M. Karunaratna, Proctor, Galle	Low jungle (not for sale)	2 2 11	—*
Claimants—(1) A. T. K. Johanis, (2) A. T. K. Andris, (3) A. T. K. Bastian, (4) A. T. K. Podihamy, (5) A. T. K. Emalahamy and others.					
11	Delgahawatta	Mr. E. M. Karunaratna, Proctor, Galle	Chena ..	0 0 34	55
			Plantation	—	0.60
Claimant—Crown.					
12	Malmorakanda	Mr. E. M. Karunaratna, Proctor, Galle	Low jungle (not for sale)	0 1 24	—*
Claimants—(1) A. T. K. Johanis, (2) A. T. K. Andris, (3) A. T. K. Bastian, (4) A. T. K. Podihamy, (5) A. T. K. Emalahamy and others.					
13	Kumbalamaladeniya	Mr. E. M. Karunaratna, Proctor, Galle	Contains rubber	0 0 35	55
			Plantation	—	41.25
14	Do. ..	do. ..	Contains rubber	0 0 15	55
			Plantation	—	8.50
Claimant—G. C. D. Jayawardena.					
15	Malamorakanda	G. C. D. Jayawardena of Lelwala Ihala	Chena ..	0 3 35	55
			Plantation	—	1.20
Claimant—Crown.					
16	Malmorakanda	G. C. D. Jayawardena of Lelwala Ihala	Chena (not for sale)	0 1 27	—*
17	Do. ..	Mr. E. M. Karunaratna, Proctor, Galle	Low jungle	19 1 30	60
18	Do. ..	do. ..	do. ..	7 3 22	60

* Reservation.

Further information regarding these lands can be obtained from the Government Agent, Southern Province, and their plans from the Surveyor-General.

Colonial Secretary's Office,
Colombo, January 19, 1924.

CECIL CLEMENTI,
Colonial Secretary.

No. 4,093, S. P.—The Government Agent, Southern Province, will on Tuesday, March 11, 1924, at 1 P.M., at his office in Galle Kacheheri, put up to auction, for sale or settlement, or will otherwise dispose of, the under-mentioned portions of Crown land, in accordance with the regulations of Government regarding land sales. Seven allotments of land situated in the Gangaboda pattu division of the Galle District of the Southern Province.

Lot.	Name of Land.	Name of Applicant.	Description.	Extent.	Upset price
Preliminary plan 12,303. Village—Urala. Claimant—Godakandekankanange Thewis.					
1	Mulanegodawatta	Don Fredrick Wijenarayana of Pimburugala estate, Urala	Garden	0 0 38	55
2	Kaluwellagodellawatta	do. ..	Plantation	—	1.50
			Garden	0 0 22	55
			Plantation	—	6
Claimant—Crown.					
3	Mulanegoda	Don Fredrick Wijenarayana of Pimburugala estate, Urala	Low jungle	3 1 12	60

Claimant—Uralagamage Hinni Appu.

Lot.	Name of Land.	Name of Applicant.	Description.	Extent. Upset price	
				A. R. P.	per acre, Rs.
4	Wetiyaumullegodawatta ..	Don Fredrick Wijenarayana of Pimburugala estate, Urala	Garden ..	0 0 7	55
			Plantation ..	—	1
5	Mulanegoda ..	Don Fredrick Wijenarayana of Pimburugala estate, Urala	Low jungle ..	1 3 24	59
1	Dolehenedeniya ..	Preliminary plan 12,104. Village—Mabotuwana.	Claimant—Crown.		
		E. C. Abeygoonewardena of Kumbalwella ..	Low jungle ..	5 2 8	53
1	Pahalamulanegodakanda ..	Preliminary plan 12,368. Village—Naththewala.	Claimant—Crown.		
		W. Amerasinghe of Leo Group, Wanduramba	Low jungle ..	3 2 7	55

Further information regarding these lands can be obtained from the Government Agent, Southern Province, and their plans from the Surveyor-General.

Colonial Secretary's Office,
Colombo, January 19, 1924.

CECIL CLEMENTI,
Colonial Secretary.

No. 4,094, S. P.—The Government Agent, Southern Province, will, on Thursday, March 6, 1924, at 1 P.M., at his office in Galle Kacheheri, put up to auction, for sale or settlement, or will otherwise dispose of, the under-mentioned portion of Crown land, in accordance with the regulations of Government regarding land sales. An allotment of land situated within the Municipal limits of Galle division of the Galle District of the Southern Province.

Preliminary plan 12,031. Village—Kaluwella. Claimant—D. T. F. Obeysekera of Kaluwella.

Lot.	Name of Land.	Name of Applicant.	Description.	Extent. Upset price	
				A. R. P.	per acre, Rs.
1	Porakagodellewatta ..	Mr. D. T. F. Obeysekera of Kaluwella	Dwelling compound ..	0 0 1 50	14,000

Further information regarding this land can be obtained from the Government Agent, Southern Province, and its plan from the Surveyor-General.

Colonial Secretary's Office,
Colombo, January 19, 1924.

CECIL CLEMENTI,
Colonial Secretary.

No. 4,095, S. P.—The Government Agent, Southern Province, will, on Thursday, March 13, 1924, at 1 P.M., at his office in Galle Kacheheri, put up to auction, for sale or settlement, or will otherwise dispose of, the under-mentioned portions of Crown land, in accordance with the regulations of Government regarding land sales. Twelve allotments of land situated in the Gangaboda pattu division of the Galle District of the Southern Province.

Preliminary plan 11,639. Village—Pataweliwitiya. Claimant—Crown.

Lot.	Name of Land.	Name of Applicant.	Description.	Extent. Upset price	
				A. R. P.	per acre, Rs.
1	Wawalagalakandekarathura ..	David Wijeratna of Pataweliwitiya	Jungle ..	1 0 13	52 50
2	Do. ..	do.	do. ..	1 0 18	52 50
Preliminary plan 11,913. Village—Divitura. Claimant—Crown.					
1	Gangiyawalawaturawa ..	Pematiheva Mathes of Divitura	Jungle ..	0 1 23	55
4	Gurugodellagoipola ..	do.	Paddy field ..	0 1 11	60
5	Gangiyawalawaturawa ..	do.	Jungle ..	0 2 11	55
Preliminary plan 12,100. Village—Gammeddegoda. Claimant—Crown.					
3	Addaramagahena Gulanagodekanda	alias G. Liyanage Cornelis of Gammeddegoda ..	Jungle ..	0 0 36	51
Preliminary plan 12,219. Village—Nugotota. Claimant—Crown.					
1	Tuttuduwa ..	Desantuwahandi Oinishamy of Telwatta...	Jungle ..	1 3 34	155*
Preliminary plan 12,358. Village—Yatalamatta. Claimant—Crown.					
1	Olaganduwekanda Kudapugodakanda	alias Mapalagama Acharige Thepanis Bass of Baddegama	Chena and high jungle ..	2 3 6	60
2	Olaganduwakanda Golankanda	alias do.	High jungle ..	1 3 36	60
Claimant—Kurupanawe Gamage Nicholas of Yatalamatta.					
3	Amukanatta ..	Mapalagama Acharige Thepanis Bass of Baddegama	Garden ..	0 0 36	55
			Plantation ..	—	3 50
Preliminary plan 12,366. Village—Lelwala Ihala. Claimant—Crown.					
1	Kurundekanda ..	K. L. G. Don Carolis of Ettiligoda	Low jungle ..	4 0 3	55
2	Do. ..	do.	Low jungle (not for sale) ..	0 1 11	—†
3	Do. ..	Don Alexander Jayawardena of Lelwala ..	Low jungle ..	1 0 10	55

* Value of land per acre with mining rights.

† Reservation.

Further information regarding these lands can be obtained from the Government Agent, Southern Province, and their plans from the Surveyor-General.

Colonial Secretary's Office,
Colombo, January 22, 1924.

CECIL CLEMENTI,
Colonial Secretary.

No. 4,096, S. P.—The Government Agent, Southern Province, will, on Thursday, March 6, 1924, at 1 P.M., at his office in Galle Kacheheri, put up to auction, for sale or settlement, or will otherwise dispose of, the under-mentioned portions of Crown land, in accordance with the regulations of Government regarding land sales. Four allotments of land situated in the Talpe pattu division of the Galle District of the Southern Province.

Preliminary plan 10,955. Village—Kottawa. Claimant—Crown.

Lot.	Name of Land.	Name of Applicant.	Description.	Extent. Upset price	
				A. R. P.	per acre, Rs.
5	Kottawamukalana ..	—	Jungle ..	0 2 29	60

06

Preliminary plan 11,303. Village—Walpola. Claimant—D. A. W. Samarasekera of Walpola.

Lot.	Name of Land.	Name of Applicant.	Description.	Extent.		Upset price per acre, Rs.
				A.	R. P.	
4	Wawulketawatta	D. A. W. Samarasekera of Walpola	Garden .. Plantation ..	0	0 17	60 11·90
Preliminary plan 12,078. Village—Tellambure. Claimant—Crown.						
3	Danduwanagodakanda	Bamberendege Isanhami of Tellambure	Chena ..	0	1 32	60
Preliminary plan 12,174. Village—Kottawa. Claimant—Crown.						
1	Pitihegodakanda	Mr. A. G. Jayasundere of Baddegama	Chena ..	4	0 6	166*

* Value of land per acre with mining rights.

Further information regarding these lands can be obtained from the Government Agent, Southern Province, and their plans from the Surveyor-General.

Colonial Secretary's Office,
Colombo, January 22, 1924.

CECIL CLEMENTI,
Colonial Secretary.

THE Assistant Government Agent, Matara, on April 8, 1924, at 10 A.M., at the Akuressa Resthouse, will sell the lease of the under-mentioned lots for a term of 30 years, for paddy cultivation, to H. S. Sahabandu, in accordance with Government Circular No. 75 of December 16, 1918.

Final village plan 537. village—Peddapitiya.

Lot.	Name of Land.	Description.	Extent, A. R. P.	
			A.	R. P.
63	Marambawewa	Field ..	5	1 30
63c	Do.	do. ..	22	3 36

Upset premium, Rs. 6 per acre.

Annual rent per acre per annum Rs. 6. Rent for the first six years shall be at the rate of one-third of the full amount.

Colonial Secretary's Office,
Colombo, January 23, 1924.

CECIL CLEMENTI,
Colonial Secretary.

LAND SALES IN THE NORTH-CENTRAL PROVINCE.

No. 2,327, N.C. P.—The Government Agent, North-Central Province, will on Tuesday, March 11, 1924, at 2 P.M., at his office in Madatugama bungalow, put up to auction, for sale or settlement, or will otherwise dispose of, the under-mentioned portions of Crown land, in accordance with the regulations of Government regarding land sales. Thirty-nine allotments of land situated in the Kiralowa korale of Kalagam palata of the Nuwarakalawiya district of the North-Central Province.

Preliminary plan 6,446. Village—Meegaswewa (palu).

Lot.	Name of Land.	Name of Applicant.	Description.	Extent.		Upset price per acre, Rs.
				A.	R. P.	
1	Dambagahahena	—	Reservation along the bund ..	0	1 10	—*
3	Do.	Ranhamy, Vel-Vidane, and another of Ipulwehera	Jungle fit for paddy ..	1	0 9	21
Preliminary plan 6,451. Village—Meegaswewa (palu).						
1	Dambagahahena	B. Menikhamy of Ipulwehera	Jungle fit for paddy ..	1	0 21	21
2	Do.	—	Reservation along ela ..	0	1 21	—*
Preliminary plan 6,453. Village—Kolabunagama (palu).						
1	Meegaha-idama	Ranhamy, Vel-Vidane, of Ipulwehera	Jungle fit for paddy ..	0	3 39	21
2	Do.	—	Reservation along tank bund ..	0	1 16	—*
Preliminary plan 6,455. Village—Kolabunagama (palu).						
1	Mailagaha-akkare	M. Kapuruhamy of Ipulwehera	Jungle fit for paddy ..	0	2 9	21
Preliminary plan 6,458. Village—Ipulwehera.						
1	Mailagaha-idama	R. Appuhamy and another	Garden (encroachment by the applicant, contains coconut plants and plantains trees and a mud hut)	0	2 10	21
2	Kohombagaha-idama	—	Garden (encroachment by Dingiri Appu, ex Vel-Vidane of Ipulwehera)	0	0 11	21
Village—Bopitiyagama and Meegaswewa (palu), Ipulwehera.						
3	Palugahahena	Kapuruhamy, ex Vel-Vidane of Ipulwehera	Jungle fit for paddy ..	1	0 37	21
Preliminary plan 6,466. Village—Nikgollewa (palu).						
1	Nikgollewekele	Bandirala, ex Vel-Vidane, and 2 others of Pelbendiyawa	Jungle fit for paddy ..	1	3 27	21
Preliminary plan 6,522. Village—Katugaha-ambewa.						
1	Helambagahahena	N. Awusadahamy and 5 others of Pelbendiyawa	Cleared jungle fit for paddy	3	0 2	21
Preliminary plan 6,545. Village—Uturuwaddunnewa (palu).						
1	Dambagahahena	K. Dingiri Appu and another of Diganagama	Jungle fit for paddy ..	2	2 8	21

Lot.	Name of Land.	Name of Applicant.	Description.	Extent.		Upset price per acre, Rs.	
				A.	R. P.		
Preliminary plan 6,550. Village—Digane-gama.							
1	Mailagahahena	—	Reservation along the main road	0	0	13	—*
2	Do.	D. B. Kapuruhamy and 2 others of Digane-gama	Tisbamba	0	3	33	21
3	Do.	—	Reservation for path	0	0	10	—*
4	Diulgahahena	D. Kapuruhamy and another of Digane-gama	Garden (encroachment by the applicant)	0	1	19	21
5	Do.	do.	Jungle	0	2	20	21
6	Keeriyagahahena	K. Kapuwa of Kalu Arachchiyagama	Village—Ranchagoddayagama (palu). Jungle fit for paddy	2	0	1	21
Preliminary plan 6,555. Village—Diulwewa (palu).							
1	Dambagahahena	L. Kira of Kalu Arachchiyagama	Jungle fit for paddy	1	0	3	21
2	Do.	—	Reservation along the wella	0	0	7	—*
3	Migahapitiya	—	Reservation along the tank bund	0	2	36	—*
4	Do.	R. Kira of Miwewa	Jungle fit for paddy	0	2	2	21
5	Do.	do.	Paddy field (encroachment by the applicant)	0	1	30	24
6	Do.	—	Jungle fit for paddy	0	3	5	21
7	Dambagaha-idama	W. Punchihenaya of Miwewa	do.	1	0	4	21
8	Do.	—	do.	0	1	35	21
9	Do.	—	Reservation along main road	0	0	13	—*
Preliminary plan 6,592. Village—Bulugahawewa.							
1	Kongaha-idama	J. Netta Naide and others	Cleared land contains 7 small huts	9	3	35	22
Preliminary plan 6,627. Village—Rambewa (palu).							
1	Diulgahahena	—	Reservation along the Ratmale-oya	0	3	32	—*
2	Diulgaha-idama	K. Pinhamy of Maneruwa and another	Jungle fit for paddy	2	3	1	21
Preliminary plan 6,628. Village—Wambotuwewa.							
1	Migahahena <i>alias</i> Migaha-idama	B. Panchirala of Maneruwa	Jungle fit for paddy	0	3	35	21
Preliminary plan 6,629. Village—Kolabunnagama (palu).							
1	Dambagaha-idama	—	Reservation along the Kolabunna-oya	0	0	9	—*
6	Do.	W. L. Pinhamy of Manakete	Jungle fit for paddy	1	0	6	21
3	Palugaha-idama	S. Panchi Appu and 2 others of Manakete	do.	0	3	28	21
4	Kumbukgaha-idama	W. M. Velappu of Manakete	do. (cleared)	0	3	24	21
Preliminary plan 6,631. Village—Rambewa (palu).							
1	Serugaha-idama	D. M. R. Kiri Banda of Maneruwa	Jungle fit for paddy	1	0	4	21
2	Do.	—	Reservation along Kiul-ela	0	2	22	—*
Preliminary plan 6,641. Village—Ellewewa.							
1	Palugaha-idama	K. Kirihamy	Jungle fit for paddy	0	3	14	21

* Not for sale.

Further particulars regarding these lands can be had from the Government Agent, North-Central Province, and the plans of them from the Surveyor-General.

Colonial Secretary's Office,
Colombo, January 22, 1924.

CECIL CLEMENTI,
Colonial Secretary.

No. 2,328, N.C. P.—The Government Agent, North-Central Province, will on Monday, March 10, 1924, at 2 P.M., at his office in Madatugama bungalow, put up to auction, for sale or settlement, or will otherwise dispose of, the under-mentioned portions of Crown land, in accordance with the regulations of Government regarding land sales. Thirty-eight allotments of land situated in the Kalagam palata of the Nuwarakalawiya district of the North-Central Province.

Lot.	Name of Land.	Name of Applicant.	Description.	Extent.		Upset price per acre, Rs.	
				A.	R. P.		
Preliminary plan 6,175. Village—Hudaliyagama in Kiralowa korale.							
1	Pahalawewa <i>alias</i> badagaha-idama	D. Baiya, <i>ex</i> Vel. PEDIYA and another	Tank (abandoned) fit for paddy	1	0	35	20
2	Do.	—	Reservation for footpath	0	0	29	—*
3	Do.	D. Baiya, <i>ex</i> Vel. PEDIYA and another	Tank (abandoned) fit for paddy	2	3	7	20
4	Do.	—	Reservation along the bund and Yoda-ela (abandoned)	2	0	1	—*
Preliminary plan 6,277. Village—Kirindiwatta in Kiralowa korale.							
1	Migahahena	P. Mudiyanse	Chena fit for paddy	3	3	23	21
2	Do.	—	Reservation along the Horow-ela	0	0	16	—*
3	Do.	—	do.	0	0	2	—*
Preliminary plan 6,449. Village—Hammillewa in Kiralowa korale.							
1	Palugahahena	P. Appuhamy	Paddy field and jungle	0	3	12	20
2	Do.	—	Paddy field (encroachment by R. M. Appuhamy, <i>ex</i> Arachchi)	0	0	30	20

Lot.	Name of Land.	Name of Applicant.	Description.	Extent.		Upset price per acre, Rs.
				A. R. P.		
3	Welapaulahena	U. Menikrala	Jungle fit for paddy	0	3 8	20
4	Do.	—	Reservation along Wel-ela	0	0 9	—*
5	Do.	—	Paddy field (encroachment by R. M. M. Punchi Appuhamy)	0	0 18	20
6	Welapaulawechena	—	Paddy field (encroachment by R. M. M. Keerala)	0	0 22	20
		Preliminary plan 6,457. Village—	Hammillewa in Kiralowa korale.			
1	Serugahahena	R. M. Ranhami	Jungle	0	3 27	20
2	Do.	T. Mudiyanse	Jungle fit for paddy	1	0 24	20
3	Do.	—	Garden contains 27 coconut trees &c., a tiled house, and a mud hut (encroachment by R. M. Tikiri Menika and 2 others)	0	2 39	30
4	Do.	—	Reservation along the footpath	0	0 5	—*
		Preliminary plan 6,459. Village—	Hammillewa in Kiralowa korale.			
1	Wan-elahena	B. Punchirala	Jungle cleared, fit for paddy	0	2 39	20
		Preliminary plan 6,462. Village—	Hammillewa in Kiralowa korale.			
1	Galapaulahena	A. Ranhamy	Jungle fit for paddy	1	0 0	20
2	Palugahagalahena	R. M. Ranhamy	do.	0	3 10	20
		Preliminary plan 6,481. Village—	Kitulhitiyawa in Kiralowa korale.			
1	Kitulhitiyawahena Siyambalagahahena	alias K. Banduluhamy	Chena fit for paddy	0	3 12	26
		Preliminary plan 6,496. Village—	Udanidigama in Kiralowa korale.			
1	Serugahahena	M. G. Pitche Marikkar	Low jungle	0	3 37	20
2	Inginigahahena	M. L. Uduma Lebbe	do.	1	0 6	20
		Preliminary plan 6,540. Village—	Teladinuanwewa in Kiralowa korale.			
1	Welegodahena	S. Dingiriya and another..	Jungle fit for paddy	4	0 26	32
		Preliminary plan 6,566. Village—	Bakmigahaulpota in Kiralowa korale.			
1	Migahamulahena	A. Wannihamy	do.	1	0 34	20
		Preliminary plan 6,565. Village—	Kodikaragama in Kiralowa korale.			
1	Alutwatu-idama	D. J. R. Gunawardane of Kaluaggala in Udugaha pattu of Hewagam korale, Colombo District	Garden contains coconut trees &c., and mud hut	3	0 16	75
2	Kodikaragama	—	Reservation along the tank bund.	0	3 25	—*
3	Helambagaha-idama Alutaswedduma-kumbura	alias D. J. R. Gunawardane of Kaluaggala in Udugaha pattuwa of Hewagam korale, in Colombo District	Paddy field	6	2 37	75
4	Kodikaragama	—	Reservation along the main road	0	0 32	—*
		Preliminary plan 6,600. Village—	Nelbegama in Kiralowa korale.			
1	Kolongaha-idama Kolongahamula-idama	alias A. Kirihamy	Jungle	1	0 0	20
		Preliminary plan 6,602. Village—	Ranawa in Kiralowa korale.			
1	Diulgahahena	P. N. Naide	Chena fit for paddy	1	3 31	20
2	Do.	—	Jungle	0	2 22	—*
		Preliminary plan 6,610. Village—	Bandarapotana in Kiralowa korale.			
1	Kalugamagewela Dambagaha-idama	alias D. M. Kalu Banda, ex Vel-Vidane of Hewanetennegama	Jungle fit for paddy	7	2 33	28
2	Kalugamagewela Kumbukgahahena	alias D. M. Kalu Banda, ex Vel-Vidane, and others of Hewanetennegama	do.	8	2 30	23
3	Waragollepotana	K. Kolonda Udayar and another	do.	8	2 3	35
4	Do.	do.	do.	1	3 6	35
		Preliminary plan 6,622. Village—	Barawawila in Kiralowa korale.			
1	Kumbukgahawechena alias Helambagaha-idama	Appuhamy, Vel-Vidane of Nelbegama, and 2 others	do.	8	1 4	25
		Preliminary plan 6,623. Village—	Barawawila in Kiralowa korale.			
1	Kolongaha-idama	J. H. M. Kiri Banda, Vel-Vidane, and 2 others	Low jungle and open land fit for paddy	8	3 6	23

* Not for sale.

Further particulars regarding these lands can be had from the Government Agent, North-Central Province, and the plans of them from the Surveyor-General.

Colonial Secretary's Office,
Colombo, January 22, 1924.

CECIL CLEMENTI,
Colonial Secretary.

No. 2,329, N.C. P.—The Government Agent, North-Central Province, will on Friday, March 7, 1924, at 1 P.M., at his office in Anuradhapura Kachcheri, put up to auction, for sale or settlement, or will otherwise dispose of, the under-mentioned portions of Crown land, in accordance with the regulations of Government regarding land sales. Twenty-one allotments of land situated in the Kanadara korale of Nuwaragam palata of the Nuwarakalawiya district of the North-Central Province.

Lot.	Name of Land.	Name of Applicant.	Description.	Extent.		Upset price per acre, Rs.
				A. R. P.		
3A	Moragasalamukalana	K. Malhamy, Vel-Vidane	Forest	12	1 6	50
3B	Do.	P. Kapuruhamy and 17 others	do.	18	1 22	44

Lot.	Name of Land.	Name of Applicant.	Description.	Extent.			Upset price per acre, Rs.
				A.	R.	P.	
19	Dambagahalanda	S. L. Kirihamy	Chena	3	3	12	21
26A	Galkaruhena	P. Kapuruhamy	do.	1	2	30	23
28A	Dambagahalanda	do.	do.	1	1	21	23
33A	Mylagahalanda	S. V. Kirihamy and another	do.	2	0	14	23
33B	Do.	M. U. Wannihamy	do.	0	3	16	23
33C	Do.	K. Ukku Banda	do.	3	0	16	23
67	Mahawelepitiya	—	do.	1	2	26	23
69	Migahapitiya	—	do.	1	0	18	23
82A	Kotiyahitinagalalanda	U. Kapuruhamy and another	do.	1	3	27	23
82C	Do.	P. Kapuruhamy and 2 others	do.	3	0	3	23
82D	Nugagahayaya	A. Malhamy	do.	0	1	1	23
82E	Siyambalagalalanda	K. V. V. Tikiri Appu	do.	0	2	17	23
90A	Dambagahalanda	P. Kapuruhamy	do.	2	0	38	23
90B	Do.	K. Tikiri Appu	do.	2	0	7	23
102B	Korandagammanahena	K. Ukku Banda	do.	5	3	7	50
102C	Korandagammanahena, Diulgahalanda, and Indihena	K. V. V. Malhamy, Vel-Vidane, and 5 others	do.	12	1	30	30
90	Godawalayalanda alias Ehatugahalanda	M. Wannihamy and another	do.	3	2	31	59
90C	Indihena alias Kunuragama-kele	W. Ranhamy Anumetirala	do.	4	0	0	21
90C1	Indihena	—	do.	0	3	14	23

Further particulars regarding these lands can be had from the Government Agent, North-Central Province, and the plans of them from the Surveyor-General.

Colonial Secretary's Office,
Colombo, January 23, 1924.

CECIL CLEMENTI,
Colonial Secretary.

LAND ACQUISITION NOTICES.

HAVING been duly directed by the Governor, with the advice of the Executive Council, acting under the provisions of Ordinance No. 3 of 1876, section 6, as amended by section 3 of Ordinance No. 10 of 1911, to take order for the acquisition of the following land, required for a public lavatory at Vincent street, to wit:—

Lot.	Name of Land.	Preliminary plan 18,311.—New Bazaar Ward.		Extent.		
		Description.	Name of Claimant.	A.	R.	P.
1.	Part of assessment Nos. 2 (6) to 2 (17) and 2 (18)	Contains 2 masonry tiled buildings, a masonry drain, a cemented floor, and a retaining wall	K. Pitche Chetty, the trustee of Kadirawelaid Swamy Kovil	0	0	12.2

I hereby give public notice, as required by section 7, that the Government proposes to take possession of the above land. All persons interested in the aforesaid land are hereby required to appear personally or by agent before me at the Municipal Office, Colombo, on Monday, February 25, 1924, at 10 A.M., and to state the nature of their respective interests in the land, and the amount and particulars of their claims to compensation for such interests.

The Municipal Office,
Colombo, January 17, 1924.

T. REID,
Chairman, Municipal Council, and Mayor of Colombo.

HAVING been duly directed by the Governor, with the advice of the Executive Council, acting under the provisions of "The Land Acquisition Ordinance of 1876," section 6, to take order for the acquisition of the following lands, required for a public purpose, namely, for a quarry, to wit:—

Lot.	Name of Land.	Preliminary plan 18,301. Villages—Pattiwila and Mabima.		Extent.		
		Description.	Name of Claimant.	A.	R.	P.
1	Kahatagahawatta	Native garden contains 6 coconut trees	Weralupage Juwanis, Agida Hamy, and M. Podi Sinno	0	0	16.2
2	Galabodawatta	Garden contains no trees	M. Jakolis Alwis, D. J. Gunesekera, Police Vidane, and others	0	0	1.9
3	Kahatagahawatta	Native garden contains 3 coconut trees	Kahandage Piloris and others	0	0	17.3
4	—	Rock	M. Jakolis Alwis, D. J. Gunesekera, Police Vidane, and others	0	0	23.9
5	Galabodawatta	Garden contains 8 coconut trees	do.	1	0	21.9
6	Kahatagahawatta	Native garden contains 3 coconut trees	Weralupage Juwanis, Agida Hamy, and Emis Alwis	0	0	20.4
7	Gonnagahawatta	Native garden contains 1 coconut tree, few coconut plants	M. Isan Alwis	0	1	4.4
8	Do.	Native garden contains 6 coconut trees and 6 coconut plants	M. Thelenis Alwis	0	3	7.4
9	Gonnagahawatta alias Pelakoswatta	Garden contains 26 coconut trees	M. Isan Alwis and others	0	3	18.1
10	—	Rock	M. Jakolis Alwis and others	1	2	17.5
11	—	do.	M. Isan Alwis and others	0	0	20.2
12	—	Metal quarry and road	do.	0	2	0.3
13	Bogahawatta	Contains 166 coconut trees and a thatched building	K. Don Hendrick Sumanasekera and Sophyhami	1	2	32.5

Lot.	Name of Land.	Description.	Name of Claimant.	Extent.		
				A.	R.	P.
14	Elamullewatta	Contains 27 coconut trees and jak and other trees and a tiled house with brick and mud walls	Ukwatteliyanage Isohami and others	0	0	36.2
15	Do.	Contains 20 coconut plants, 59 coconut trees and other trees, and a house partly tiled and partly cadjan roofed with mud walls	K. Don Charles, U. Simon Appuhamy, and others	1	0	0.8
16	—	Rock	do.	0	0	15.3
17	—	Quarry	do.	0	0	5.4
18	—	Rock	M. Marthelis Alwis and U. William	0	0	9.8
19	—	Quarry	do.	0	0	15.1
20	Pelakoswatta	Garden contains 16 coconut trees	do.	0	1	8.5
21	Marulagahaowita alias Owilana	Bare land	S. Velupillai, K. Don Charles, &c.	0	3	17
22	—	Quarry	Uswatteliyanage Isohamy and others	0	0	9.8
23	—	do.	K. Don Charles and others	0	0	5.3
24	—	Rock	do.	0	0	6.5
25	—	do.	U. Isohami and others	0	0	29.7
26	Elamullewatta	Native garden contains 53 coconut trees, 22 arecanut trees and other trees, a mud hut, and well	do.	0	3	27.7
27	Do.	Native garden contains 16 coconut trees and other trees and a house with cadjan roof and brick walls	K. Don Charles and others	0	1	1.9
28	Do.	Native garden contains 51 coconut trees	Ukwatteliyanage William and others	0	3	32.6
29	Welagahakotuwa	Owita contains 8 arecanut trees	K. Don Charles and others	0	1	8.7
30	—	Water-hole	K. Paulu Sinno	0	0	31.4
31	—	do.	do.	0	0	7.6
32	Kebellegahaowita	Bare land	do.	1	0	9.8
33	Hikgahaowita	do.	K. Don Charles and others	0	0	8.2
34	Kebellegahaowita	do.	K. Paulu Sinno	0	0	0.8
35	Do.	do.	M. Jakolis Alwis	0	0	7.9
36	Punchiowita	Grass field	K. Paulu Sinno	0	0	7.8
37	Ambagahakotuwa	Owita land contains grass	Bastian Perera and Esalin Nona	0	0	19.1
38	Hikgahaowita	Owita land	K. Don Charles and others	0	0	8
39	—	Water-hole	S. Velupillai, K. Don Charles, &c.	0	0	4.6
40	—	do.	K. Don Charles and others	0	0	35.6
41	Hikgahaowita	Owita land	do.	0	0	28.9
42	—	Water-hole	E. Agidahami	0	0	30
43	Ambagahakotuwa	Native garden contains 10 coconut trees and other trees	do.	0	1	20.7
44	Attikagahaowita	Contains 17 coconut trees and arecanut and other trees	A. Bastian Perera and Esilin Nona	0	2	21.7
45	Do.	Owita land	E. Agidahami	0	2	4
46	Dehigahaowita	Bare land	M. Thelenis Alwis and others	0	0	2.3

I hereby give public notice, as required by section 7, that the Government proposes to take possession of the lands. All persons interested in the aforesaid lands are hereby required to appear personally or by agent before me at this office on February 18, 1924, at 11 A.M., and to state the nature of their respective interests in the lands, and the amount and particulars of their claims to compensation for such interests.

The Kachcheri,
Colombo, January 22, 1924.

R. N. THAINÉ,
Government Agent.

HAVING been duly directed by the Governor, with the advice of the Executive Council, acting under the provisions of "The Land Acquisition Ordinance of 1876," section 6, to take order for the acquisition of the following lands, required for a public purpose, namely, for the erection of an incinerator at Panwila, and an approach road thereto, to wit:—

Lot.	Name of Land.	Description.	Name of Claimant.	Extent.		
				A.	R.	P.
1	Wewagawahena	Open land	Rev. Dr. D. B. Beckmeyer, Bishop of Kandy	0	0	5.47
2	Do.	Contains tea bushes 8 years old	do.	0	0	1.64
3	Kopiyawatta	Ditto 10 years and 1 rubber tree 10 years	S. T. Gunasekera of Panwila	0	0	8.53

I hereby give public notice, as required by section 7, that the Government proposes to take possession of the lands. All persons interested in the aforesaid lands are hereby required to appear personally or by agent before me at the Kandy Kachcheri, on February 25, 1924, at 2 P.M., and to state the nature of their respective interests in the lands, and the amount and particulars of their claims to compensation for such interests.

Kandy Kachcheri,
January 25, 1924.

W. L. KINDERSLEY,
Government Agent.

HAVING been duly directed by the Governor, with the advice of the Executive Council, acting under the provisions of "The Land Acquisition Ordinance of 1876," section 6, to take order for the acquisition of the following land, required for a public purpose, namely, for a trenching ground for the town of Kadugannawa, to wit:—

Preliminary plan 7,517. Village—Kadawatgama in Kandupalata korale of Yatinuwara.				Extent.
Lot.	Name of Land.	Description.	Name of Claimant.	A. R. P.
1	Belungala estate	.. Patana being newly cleared	.. Dr. J. S. de Silva	0 1 15

I hereby give public notice, as required by section 7, that the Government proposes to take possession of the land. All persons interested in the aforesaid land are hereby required to appear personally or by agent before me at the Kandy Kachcheri, on February 25, 1924, at 11.45 A.M., and to state the nature of their respective interests in the land, and the amount and particulars of their claims to compensation for such interests.

Kandy Kachcheri,
January 25, 1924.

W. L. KINDERSLEY,
Government Agent.

HAVING been duly directed by the Governor, with the advice of the Executive Council, acting under the provisions of "The Land Acquisition Ordinance of 1876," section 6, to take order for the acquisition of the following land, required for a public purpose, namely, to extend the Government School, to wit:—

Preliminary plan 11,682. Village—Mirissa South.				Extent.
Lot.	Name of Land.	Description.	Name of Claimant.	A. R. P.
2	Ilukwatta	.. Coconut garden	.. (1) Joseph Perera of Ambalangoda, (2) Babunhami Balasuriya of Matara	1 0 21.2

I hereby give public notice, as required by section 7, that the Government proposes to take possession of the land. All persons interested in the aforesaid land are hereby required to appear personally or by agent before me at the Matara Kachcheri, on March 10, 1924, at 10 A.M. in the forenoon, and to state the nature of their respective interests in the land, and the amount and particulars of their claims to compensation for such interests.

Matara Kachcheri,
January 15, 1924.

G. S. WODEMAN,
Assistant Government Agent.

HAVING been duly directed by the Governor, with the advice of the Executive Council, acting under the provisions of "The Land Acquisition Ordinance of 1876," section 6, to take order for the acquisition of the following lands, required for a public purpose, namely, for inclusion in the proposed Veppal Forest Reserve, to wit:—

Supplement A to final topo preliminary plan 9. Villages—Sinna Avarampidi and Periya Avarampidi.

Claimants—(1) Kachchumuhamadu Marakair Muhamado Thambi, (2) Kachchumuhamadu Marakair Kabeebu Muhamadu Marakair, (3) Akamadunachchia, widow of Akamadu Lebbe, (4) Peerumuhamadu Kachchumuhamadu, (5) Peerumuhamadu Sellamarakair, (6) Peerumuhamadu Muhamadu Muttalibaba, (7) Peerumuhamadu Sulaiman, (8) Packeer Lebbe Muhamadu Casim, (9) Packeer Lebbe Meeramohaideen, (10) Packeer Lebbe Hamido Marakair, (11) Mainumma, wife of Kachchumuhamadu, (12) Kerithumuhamadu Meerasaibo, (13) Kerithumuhamadu Muttalibaba, (14) Kappaumma, wife of Meerasaibo, (15) Assiaumma, wife of Muhamadu Casim, (16) Alimaumma, wife of Kerithumuhamadu, (17) Mariumma, wife of Muhamadu, (18) Muhamado Kasim Abdulhamido, (19) Muhamado Kasim Naina Muhamado, (20) Muhamadu Casim Packeer Muhamadu, (21) Upanabeebe, wife of Naina Muhamadu, (22) Mohideenumma, wife of Muhamado Casim, (23) Meerasaibo Carusaumma, (24) Nakurumma, wife of Mohideen Tambi, (25) Meeranachchia, wife of Kachchumarikkar, (26) Mohideennachchia, wife of Sinnatamby, (27) Lebbetamby Hamido, (28) Mariumma, wife of Muhamadu Mohideen, (29) Peerumuhamadu Asanaina, and (30) Kerithumuhamadu Kachchumuhamadu.

Lot.	Name of Land.	Description.	Extent.
			A. R. P.
222	Sinna Avarampidi	.. Paddy field	3 1 23
223	Do.	.. Garden	0 1 8
225	Periya Avarampidi	.. Paddy field	16 2 0

I hereby give public notice, as required by section 7, that the Government proposes to take possession of the lands. All persons interested in the aforesaid lands are hereby required to appear personally or by agent before me at the Circuit bungalow, Marichchukaddi, on March 21, 1924, at 3 P.M., and to state the nature of their respective interests in the lands, and the amount and particulars of their claims to compensation for such interests.

Mannar Kachcheri,
January 19, 1924.

C. L. WICKREMESINGHE,
Assistant Government Agent.

HAVING been duly directed by the Governor, with the advice of the Executive Council, acting under the provisions of "The Land Acquisition Ordinance of 1876," section 6, to take order for the acquisition of the following lands, required for a public purpose, namely, for a night soil depôt, to wit:—

Preliminary plan 2,325. Village—Within the Local Board limits of Badulla.				Extent.
Lot.	Name of Land.	Description.	Name of Claimant.	A. R. P.
1	Haliyadda	.. Scrub and rambuk (unirrigable land)	.. H. B. Katugaha, Ratemahatmaya	0 0 23.6
2	Do.	.. Paddy field	.. do.	0 0 19.5
3	Do.	.. do.	.. do.	2 2 26
4	Do.	.. Scrub and rambuk (unirrigable land)	.. do.	0 0 18.1

I hereby give public notice, as required by section 7, that the Government proposes to take possession of the lands. All persons interested in the aforesaid lands are hereby required to appear personally or by agent before me at Badulla Kachcheri, on February 22, 1924, at 1.30 P.M., and to state the nature of their respective interests in the lands, and the amount and particulars of their claims to compensation for such interests.

Badulla Kacheheri,
January 16, 1924.

R. A. G. FESTING,
Government Agent.

HAVING been duly directed by the Governor, with the advice of the Executive Council, acting under the provisions of "The Land Acquisition Ordinance of 1876," section 6, to take order for the acquisition of the following land, required for a public purpose, namely, for providing a frontage to the cooly lines at 39°0'3½, Kelani Valley Railway, Yatiyantota Branch, to wit:—

Lot.	Name of Land.	Description.	Name of Claimant.	Extent.		
				A.	R.	P.
Preliminary plan 3,274. Village—Talduwa.						
1	Boroluwalewatta	Garden	Mr. D. B. Mapitigama and others	0	0	7.5

I hereby give public notice, as required by section 7, that the Government proposes to take possession of the land. All persons interested in the aforesaid land are hereby required to appear personally or by agent before me at Dehiowita, on February 19, 1924, at 9 A.M., and to state the nature of their respective interests in the land, and the amount and particulars of their claims to compensation for such interests.

Kegalla Kachcheri,
January 19, 1924.

R. H. WHITEHORN,
Assistant Government Agent.

HAVING been duly directed by the Governor, with the advice of the Executive Council, acting under the provisions of "The Land Acquisition Ordinance of 1876," section 6, to take order for the acquisition of the following lands, required for a public purpose, namely, for Wilagama school, to wit:—

Lot.	Name of Land.	Description.	Name of Claimant.	Extent.		
				A.	R.	P.
Preliminary plan 3,259. Village—Wilagama.						
1	Tennehenawatta	Old garden	G. Appu	0	3	8
2	Do.	do.	do.	0	0	5.4
3	Do.	do.	Crown	0	0	20.3
4	Do.	do.	do.	0	0	0.5

I hereby give public notice, as required by section 7, that the Government proposes to take possession of the lands. All persons interested in the aforesaid lands are hereby required to appear personally or by agent before me at Dehiowita, on February 19, 1924, at 9 A.M., and to state the nature of their respective interests in the lands, and the amount and particulars of their claims to compensation for such interests.

Kegalla Kachcheri,
January 19, 1924.

R. H. WHITEHORN,
Assistant Government Agent.

HAVING been duly directed by the Governor, with the advice of the Executive Council, acting under the provisions of "The Land Acquisition Ordinance of 1876," section 6, to take order for the acquisition of the following land, required for a public purpose, namely, for Steward's quarters, Kitulgala hospital, to wit:—

Lot.	Name of Land.	Description.	Name of Claimant.	Extent.		
				A.	R.	P.
Preliminary plan 3,264. Village—Teligama.						
1	Poolangewatta	Garden	P. A. Moonasingha Korala and others	2	0	26.2

I hereby give public notice, as required by section 7, that the Government proposes to take possession of the land. All persons interested in the aforesaid land are hereby required to appear personally or by agent before me at Dehiowita, on February 19, 1924, at 9 A.M., and to state the nature of their respective interests in the land, and the amount and particulars of their claims to compensation for such interests.

Kegalla Kachcheri,
January 19, 1924.

R. H. WHITEHORN,
Assistant Government Agent.