

# Ceylon Government Gazette

Published by Authority.

No. 7,372 — FRIDAY, FEBRUARY 1, 1924.

## Part III.—Lands.

*Separate paging is given to each Part in order that it may be filed separately.*

	PAGE		PAGE		PAGE
Land Settlement Notices :—		Land Sales by the Government Agents :—		Land Sales by the Settlement Officer :—	
Final Orders ..	83	North-Western Province ..	—	Northern Province ..	—
Preliminary Notices ..	96	North-Central Province ..	—	Eastern Province ..	—
Land Sales by the Government Agents :—		Province of Uva ..	—	North-Western Province ..	105
Western Province ..	—	Province of Sabaragamuwa ..	105	North-Central Province ..	—
Central Province ..	103	Land Sales by the Settlement Officer :—		Province of Uva ..	—
Southern Province ..	103	Western Province ..	—	Province of Sabaragamuwa ..	—
Northern Province ..	—	Central Province ..	—	Land Acquisition Notices ..	107
Eastern Province ..	—	Southern Province ..	—	Land Resumption Notices ..	—

### FINAL ORDERS.

#### Matale S. O. No. 122.

#### Order under Section 4, Sub-section (1), of "The Waste Lands Ordinances of 1897, 1899, 1900, and 1903."

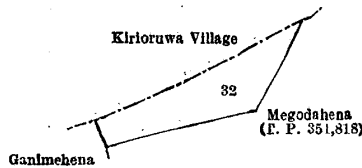
In the matter of the land commonly called or known as Asweddumepillewa, situate in the village of Kosgolla, in the Udugoda Udasiya pattu of the Matale North division of the Matale District, in the Central Province, and of "The Waste Lands Ordinances of 1897, 1899, 1900, and 1903."

WHEREAS in pursuance of section 1 of the said Ordinances it was duly declared and notified on the 29th day of April, 1921, that if no claim to the land commonly called or known as Asweddumepillewa, situate in the village of Kosgolla, in the Udugoda Udasiya pattu of the Matale North division of the Matale District, in the Central Province, containing in extent 2 roods and 2 perches, and shown as lot 32 in block survey preliminary plan 36 and in the annexed diagram, was made to Mungo Tennent Archibald, Special Officer appointed under section 28 of the said Ordinances, within the period of three months from the date specified in the said notice, such land would be declared the property of the Crown, and dealt with on account of the Crown (*vide* Notice No. 7,849) :

And whereas Paldeniyalagegedera Kiriya made claim thereto, and Mungo Tennent Archibald, the aforesaid Special Officer, made due inquiry into such claim ; and whereas the said claimant and the aforesaid Mungo Tennent Archibald came to an agreement in writing dated the 26th day of January, 1922, concerning the said land, under section 4, sub-section (1), of the said Ordinances, whereby it was agreed that the said claimant should be declared the purchaser of the said land, upon payment on the 26th day of January, 1922, to the Settlement Officer, of a sum of Rupees Eight only (Rs. 8), as the purchase amount of the said land ; and whereas the said amount has been duly paid by the said claimant, he is hereby, in pursuance of the agreement aforementioned, declared to be the purchaser of the said land, as more fully described herein below.

#### *Description of the Land referred to.*

The land commonly called or known as Asweddumepillewa, situate in the village of Kosgolla, in the Udugoda Udasiya pattu of the Matale North division of the Matale District, in the Central Province, containing in extent 2 roods and 2 perches, shown as lot 32 in block survey preliminary plan 36 and in the annexed diagram ; and bounded as follows : on the north by the village limit of Kirioruwa ; on the east and south by Megodahena sold by the Crown (T. P. 351,818) ; on the west by Ganimehena sold to Wattedurayalagegedera Appu and another under the Waste Lands Ordinances, the village limit of Kirioruwa.



Surveyor-General's Office,  
Colombo, March 27, 1923.

Scale of 4 Chains to an Inch.

C. H. VINCE,  
for Surveyor-General.

July 24, 1923.

M. M. WEDDERBURN,  
Special Officer.

### Matale S. O. No. 123.

#### Order under Section 4, Sub-section (1), of "The Waste Lands Ordinances of 1897, 1899, 1900, and 1903."

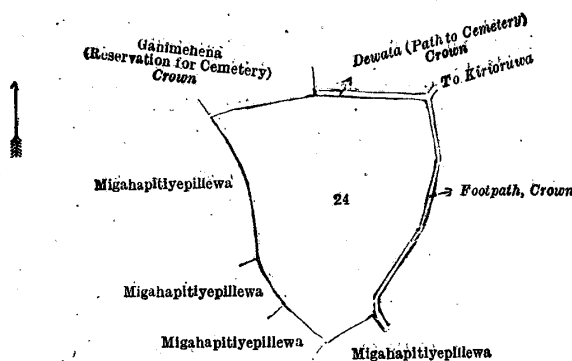
In the matter of the land commonly called or known as Migahapitiyehena, situate in the village of Kosgolla, in the Udugoda Udasiya pattu of the Matale North division of the Matale District, in the Central Province, and of "The Waste Lands Ordinances of 1897, 1899, 1900, and 1903."

WHEREAS in pursuance of section 1 of the said Ordinances it was duly declared and notified on the 29th day of April, 1921, that if no claim to the land commonly called or known as Migahapitiyehena, situate in the village of Kosgolla, in the Udugoda Udasiya pattu of the Matale North division of the Matale District, in the Central Province, containing in extent 2 acres and 21 perches, and shown as lot 24 in block survey preliminary plan 36 and in the annexed diagram, was made to Mungo Tennent Archibald, Special Officer appointed under section 28 of the said Ordinances, within the period of three months from the date specified in the said notice, such land would be declared the property of the Crown, and dealt with on account of the Crown (*vide* Notice No. 7,849):

And whereas Wattedurayalagegedera Sundara made claim thereto, and Mungo Tennent Archibald, the aforesaid Special Officer, made due inquiry in to such claim; and whereas the said claimant and the aforesaid Mungo Tennent Archibald came to an agreement in writing dated the 26th day of January, 1922, concerning the said land, under section 4, sub-section (1), of the said Ordinances, whereby it was agreed that the said claimant should be declared the purchaser along with (a) Wattedurayalagegedera Pulinguwa and (b) Wattedurayalagegedera Kalingu of the said land, upon payment on the 26th day of January, 1922, to the Settlement Officer, of a sum of Rupees Thirty-two only (Rs. 32), as the purchase amount of the said land; and whereas the said amount has been duly paid, the said claimant is hereby, in pursuance of the agreement aforementioned, declared to be the purchaser along with the said (a) Wattedurayalagegedera Pulinguwa and (b) Wattedurayalagegedera Kalingu of the said land, as more fully described herein below.

#### Description of the Land referred to.

The land commonly called or known as Migahapitiyehena, situate in the village of Kosgolla, in the Udugoda Udasiya pattu of the Matale North division of the Matale District, in the Central Province, containing in extent 2 acres and 21 perches, shown as lot 24 in block survey preliminary plan 36 and in the annexed diagram; and bounded as follows: on the north by Ganimchena (reservation for cemetery) to be declared the property of the Crown under the Waste Lands Ordinances, dewata (path to cemetery) to be declared the property of the Crown under the Waste Lands Ordinances; on the east by a footpath from Kirioruwa to be declared the property of the Crown under the Waste Lands Ordinances; on the south by Migahapitiyepillewa sold by the Crown, Migahapitiyepillewa (private); on the west by Migahapitiyepillewa (private), Migahapitiyepillewa sold to Wattedurayalagegedera Bandiya under the Waste Lands Ordinances:



Surveyor-General's Office,  
Colombo, March 27, 1923.

Scale of 4 Chains to an Inch.

C. H. VINCE,  
for Surveyor-General.

July 24, 1923.

M. M. WEDDERBURN,  
Special Officer.

## Matale S. O. No. 124.

## Order under Section 4, Sub-section (1), of "The Waste Lands Ordinances of 1897, 1899, 1900, and 1903."

In the matter of the lands commonly called or known as Ambagahamulahena and Gederawatta, situate in the village of Kosgolla, in the Udugoda Udasiya pattu of the Matale North division of the Matale District, in the Central Province, and of "The Waste Lands Ordinances of 1897, 1899, 1900, and 1903."

WHEREAS in pursuance of section 1 of the said Ordinances it was duly declared and notified on the 29th day of April, 1921, that if no claim to the lands commonly called or known as Ambagahamulahena and Gederawatta, situate in the village of Kosgolla, in the Udugoda Udasiya pattu of the Matale North division of the Matale District, in the Central Province, containing in extent 2 roods and 27 perches, and shown as lots 45 and 46 in block survey preliminary plan 36 and in the annexed diagram, was made to Mungo Tennent Archibald, Special Officer appointed under section 28 of the said Ordinances, within the period of three months from the date specified in the said notice, such lands would be declared the property of the Crown, and dealt with on account of the Crown (*vide* Notice No. 7,849):

And whereas (1) Wattedurayalagegedera Malhonda and (2) ditto Dingiriya made claim thereto, and Mungo Tennent Archibald, the aforesaid Special Officer, made due inquiry into such claim; and whereas the said claimants and the aforesaid Mungo Tennent Archibald came to an agreement in writing dated the 26th day of January, 1922, concerning the said lands, under section 4, sub-section (1), of the said Ordinances, whereby it was agreed that the said claimants should be declared the purchasers of the said lands, upon payment on the 26th day of January, 1922, to the Settlement Officer, of a sum of Rupees Twelve only (Rs. 12), as the purchase amount of the said lands; and whereas the said amount has been duly paid by the said claimants, they are hereby, in pursuance of the agreement aforementioned, declared to be the purchasers of the said lands, as more fully described herein below.

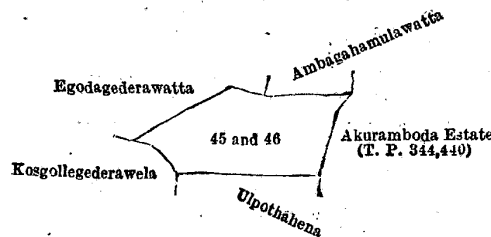
## Description of the Lands referred to.

The following lots situate in the village of Kosgolla, in the Udugoda Udasiya pattu of the Matale North division of the Matale District, in the Central Province, as described in the annexed diagram:—

## Block survey preliminary plan 36.

Lot.	Name of Land.	Extent, A. R. P.
45 ..	Ambagahamulahena .. .. .	0 1 9
46 ..	Gederawatta .. .. .	0 1 18
		<u>0 2 27</u>

and bounded as follows: on the north by Egodagederawatta claimed by Wattedurayalagegedera Kira and others, Ambagahamulahena claimed by Wattedurayalagegedera Dingiriya; on the east by the Akuramboda estate sold by the Crown (T. P. 344,440); on the south by Ulpothahena sold to Wattedurayalagegedera Rankiri under the Waste Lands Ordinances; on the west by Kosgollegederawela claimed by Wattedurayalagegedera Dingiriya and others, Egodagederawatta claimed by Wattedurayalagegedera Kira and others.



Surveyor-General's Office,  
Colombo, March 27, 1923.

Scale of 4 Chains to an Inch.

C. H. VINCE,  
for Surveyor-General,

July 24, 1923.

M. M. WEDDERBURN,  
Special Officer.

## Matale S. O. No. 125.

## Order under Section 4, Sub-section (1), of "The Waste Lands Ordinances of 1897, 1899, 1900, and 1903."

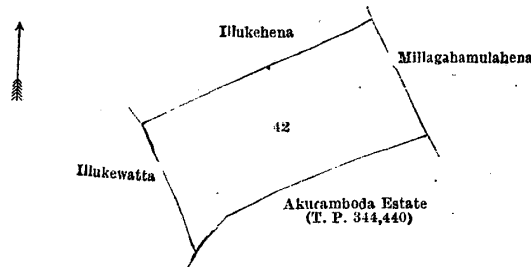
In the matter of the land commonly called or known as Illukehena, situate in the village of Kosgolla, in the Udugoda Udasiya pattu of the Matale North division of the Matale District, in the Central Province, and of "The Waste Lands Ordinances of 1897, 1899, 1900, and 1903."

WHEREAS in pursuance of section 1 of the said Ordinances it was duly declared and notified on the 29th day of April, 1921, that if no claim to the land commonly called or known as Illukehena, situate in the village of Kosgolla, in the Udugoda Udasiya pattu of the Matale North division of the Matale District, in the Central Province, containing in extent 1 acre 3 roods and 18 perches, and shown as lot 42 in block survey preliminary plan 36 and in the annexed diagram, was made to Mungo Tennent Archibald, Special Officer appointed under section 28 of the said Ordinances, within the period of three months from the date specified in the said notice, such land would be declared the property of the Crown, and dealt with on account of the Crown (*vide* Notice No. 7,849):

And whereas Wattedurayalagegedera Bandiyya made claim thereto, and Mungo Tennent Archibald, the aforesaid Special Officer, made due inquiry into such claim; and whereas the said claimant and the aforesaid Mungo Tennent Archibald came to an agreement in writing dated the 26th day of January, 1922, concerning the said land, under section 4, sub-section (1), of the said Ordinances, whereby it was agreed that the said claimant should be declared the purchaser along with (a) Wattedurayalagegedera Wattuwa, (b) Wattedurayalagegedera Malliya, and (c) Wattedurayalagegedera Dingiriya, in the proportion of  $\frac{1}{3}$  to the said claimant and to the said (a) Wattedurayalagegedera Wattuwa, and (b) Wattedurayalagegedera Malliya, and  $\frac{2}{3}$  to the said Wattedurayalagegedera Dingiriya of the said land, upon payment on or before the 26th day of April, 1922, to the Assistant Government Agent at Matale, of a sum of Rupees Thirty only (Rs. 30), as the purchase amount of the said land; and whereas the said amount has been duly paid, the said claimant is hereby, in pursuance of the agreement aforementioned, declared to be the purchaser along with the said (a) Wattedurayalagegedera Wattuwa, (b) Wattedurayalagegedera Malliya, and (c) Wattedurayalagegedera Dingiriya, in the said proportion of the said land, as more fully described herein below.

*Description of the Land referred to.*

The land commonly called or known as Illukehena, situate in the village of Kosgolla, in the Udugoda Udasiya pattu of the Matale North division of the Matale District, in the Central Province, containing in extent 1 acre 3 roods and 18 perches, shown as lot 42 in block survey preliminary plan 36 and in the annexed diagram; and bounded as follows: on the north by Illukehena sold to Wattedurayalagegedera Malhonda under the Waste Lands Ordinances; on the east by Millagahamulahena sold to Wattedurayalagegedera Kiriya and another under the Waste Lands Ordinances, the Akuramboda estate sold by the Crown (T. P. 344,440); on the south by the Akuramboda estate sold by the Crown (T. P. 344,440); on the west by Illukewatta claimed by Wattedurayalagegedera Kiriya, Illukehena sold to Wattedurayalagegedera Malhonda under the Waste Lands Ordinances.



Surveyor-General's Office,  
Colombo, March 27, 1923.

Scale of 4 Chains to an Inch.

C. H. VINCE,  
for Surveyor-General.

July 24, 1923.

M. M. WEDDERBURN,  
Special Officer.

**Matale S. O. No. 126.****Order under Section 4, Sub-section (1), of "The Waste Lands Ordinances of 1897, 1899, 1900, and 1903."**

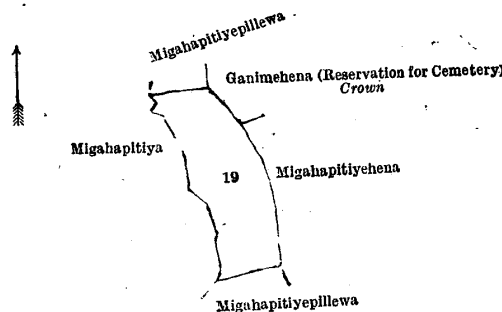
In the matter of the land commonly called or known as Migahapitiyepillewa, situate in the village of Kosgolla, in the Udugoda Udasiya pattu of the Matale North division of the Matale District, in the Central Province, and of "The Waste Lands Ordinances of 1897, 1899, 1900, and 1903."

WHEREAS in pursuance of section 1 of the said Ordinances it was duly declared and notified on the 29th day of April, 1921, that if no claim to the land commonly called or known as Migahapitiyepillewa, situate in the village of Kosgolla, in the Udugoda Udasiya pattu of the Matale North division of the Matale District, in the Central Province, containing in extent 2 roods and 38 perches, and shown as lot 19 in block survey preliminary plan 36 and in the annexed diagram, was made to Mungo Tennent Archibald, Special Officer appointed under section 28 of the said Ordinances, within the period of three months from the date specified in the said notice, such land would be declared the property of the Crown, and dealt with on account of the Crown (*vide* Notice No. 7,849):

And whereas Wattedurayalagegedera Bandiya made claim thereto, and Mungo Tennent Archibald, the aforesaid Special Officer, made due inquiry into such claim; and whereas the said claimant and the aforesaid Mungo Tennent Archibald, came to an agreement in writing dated the 26th day of January, 1922, concerning the said land, under section 4, sub-section (1), of the said Ordinances, whereby it was agreed that the said claimant should be declared the purchaser of the said land, upon payment on or before the 26th day of April, 1922, to the Assistant Government Agent at Matale, of a sum of Rupees Twelve only (Rs. 12), as the purchase amount of the said land; and whereas the said amount has been duly paid by the said claimant, he is hereby, in pursuance of the agreement aforementioned, declared to be the purchaser of the said land, as more fully described herein below.

*Description of the Land referred to.*

The land commonly called or known as Migahapitiyepillewa, situate in the village of Kosgolla, in the Udugoda Udasiya pattu of the Matale North division of the Matale District, in the Central Province, containing in extent 2 roods and 38 perches, shown as lot 19 in block survey preliminary plan 36 and in the annexed diagram; and bounded as follows: on the north by Migahapitiyepillewa (private); on the east by Ganimehena (reservation for cemetery) to be declared the property of the Crown under the Waste Lands Ordinances, Migahapitiyehena sold to Wattedurayalagegedera Sundara and others under the Waste Lands Ordinances; on the south by Migahapitiyepillewa (private); on the west by Migahapitiya claimed by Wattedurayalagegedera Rankira and others.



Surveyor-General's Office,  
Colombo, March 27, 1923.

Scale of 4 Chains to an Inch.

C. H. VINCE,  
for Surveyor-General.

July 24, 1923.

M. M. WEDDERBURN,  
Special Officer.

**Matale S. O. No. 127.****Order under Section 4, Sub-section (1), of "The Waste Lands Ordinances of 1897, 1899, 1900, and 1903."**

In the matter of the land commonly called or known as Illukehena, situate in the village of Kosgolla, in the Udugoda Udasiya pattu of the Matale North division of the Matale District, in the Central Province, and of "The Waste Lands Ordinances of 1897, 1899, 1900, and 1903."

WHEREAS in pursuance of section 1 of the said Ordinances it was duly declared and notified on the 29th day of April, 1921, that if no claim to the land commonly called or known as Illukehena, situate in the village of Kosgolla, in the Udugoda Udasiya pattu of the Matale North division of the Matale District, in the Central Province, containing in extent 1 acre and 7 perches, and shown as lot 41 in block survey preliminary plan 36 and in the annexed diagram, was made to Mungo Tennent Archibald, Special Officer appointed under section 28 of the said Ordinances, within the period of three months from the date specified in the said notice, such land would be declared the property of the Crown, and dealt with on account of the Crown (*vide* Notice No. 7,849):

And whereas (1) Wattedurayalagegedera Malhonda and (2) ditto Dingiriya made claim thereto, and Mungo Tennent Archibald, the aforesaid Special Officer, made due inquiry into such claim; and whereas the said claimants and the aforesaid Mungo Tennent Archibald came to an agreement in writing dated the 26th day of January, 1922, concerning the said land, under section 4, sub-section (1), of the said Ordinances, whereby it was agreed that the said 1st claimant should be declared the purchaser of the said land, upon payment on the 26th day of January, 1922, to the Settlement Officer, of a sum of Rupees Sixteen only (Rs. 16), as the purchase amount of the said land; and whereas the said amount has been duly paid, the said 1st claimant is hereby, in pursuance of the agreement aforementioned, declared to be the purchaser of the said land, as more fully described herein below.

*Description of the Land referred to.*

The land commonly called or known as Illukehena, situate in the village of Kosgolla, in the Udugoda Udasiya pattu of the Matale North division of the Matale District, in the Central Province, containing in extent 1 acre and 7 perches, shown as lot 41 in block survey preliminary plan 36 and in the annexed diagram; and bounded as follows: on the north by Illukewatta sold to Wattedurayalage Tikira under the Waste Lands Ordinances, Illukehena sold to Wattedurayalagegedera Kiriya and another under the Waste Lands Ordinances; on the east by Millagahamulahena sold to Wattedurayalagegedera Kiriya and another under the Waste Lands Ordinances, Illukehena sold to Wattedurayalagegedera Bandiya and others under the Waste Lands Ordinances; on the south by Illukehena sold to Wattedurayalagegedera Bandiya and others under the Waste Lands Ordinances; on the west by Illukewatta claimed by Wattedurayalagegedera Kiriya, Illukewatta sold to Wattedurayalage Tikira under the Waste Lands Ordinances.



Surveyor-General's Office,  
Colombo, March 27, 1923.

Scale of 4 Chains to an Inch.

C. H. VINCE,  
for Surveyor-General.

M. M. WEDDERBURN,  
Special Officer.  
July 24, 1923.

**Kurunegala S. O. No. 3,464.****Order under Section 4, Sub-section (1), of "The Waste Lands Ordinances of 1897, 1899, 1900, and 1903," declaring Land to be Crown Property.**

In the matter of the land commonly called or known as Kongahamulahenyaya, situate in the village of Nugawelagama, in the Giratalane korale of the Dewamedhi hatpattu of the Kurunegala District, in the North-Western Province, and of "The Waste Lands Ordinances of 1897, 1899, 1900, and 1903."

WHEREAS in pursuance of section 1 of the said Ordinances it was duly notified on the 16th day of June, 1922, that if no claim to the land commonly called or known as Kongahamulahenyaya, situate in the village of Nugawelagama, in the Giratalane korale of the Dewamedhi hatpattu of the Kurunegala District, in the North-Western Province, containing in extent 20 acres 3 roods and 11 perches, and shown as lot 10 in block survey preliminary plan 1,801 and in the annexed diagram, was made to Norman Albert Hampton, Special Officer appointed under section 28 of the said Ordinances, within the period of three months from the date specified in such notice, such land would be declared the property of the Crown, and dealt with on account of the Crown (*vide* Notice No. 8,108):

And whereas Ranasinghe Aratchige Hetuhamy, on behalf of Atapattu Mudiyansele Bandi Etana, made claim thereto: and whereas the said Atapattu Mudiyansele Bandi Etana entered into an agreement in writing dated the 15th day of May, 1923, whereby in consideration of the Settlement Officer settling as private property outside the Waste Lands Ordinances lot 5 of the notice and of the block survey preliminary plan 1,801, she withdrew her claim to the above-mentioned lot 10 of this order; I, Norman Albert Hampton, the aforesaid Special Officer, under and by virtue of the powers vested in me in that behalf by section 4 of the said Ordinances, do hereby on this 23rd day of October, 1923, order and declare under section 4, sub-section (1), of the said Ordinances, that the said land, as more fully described herein below, is the property of the Crown.

*Description of the Land referred to.*

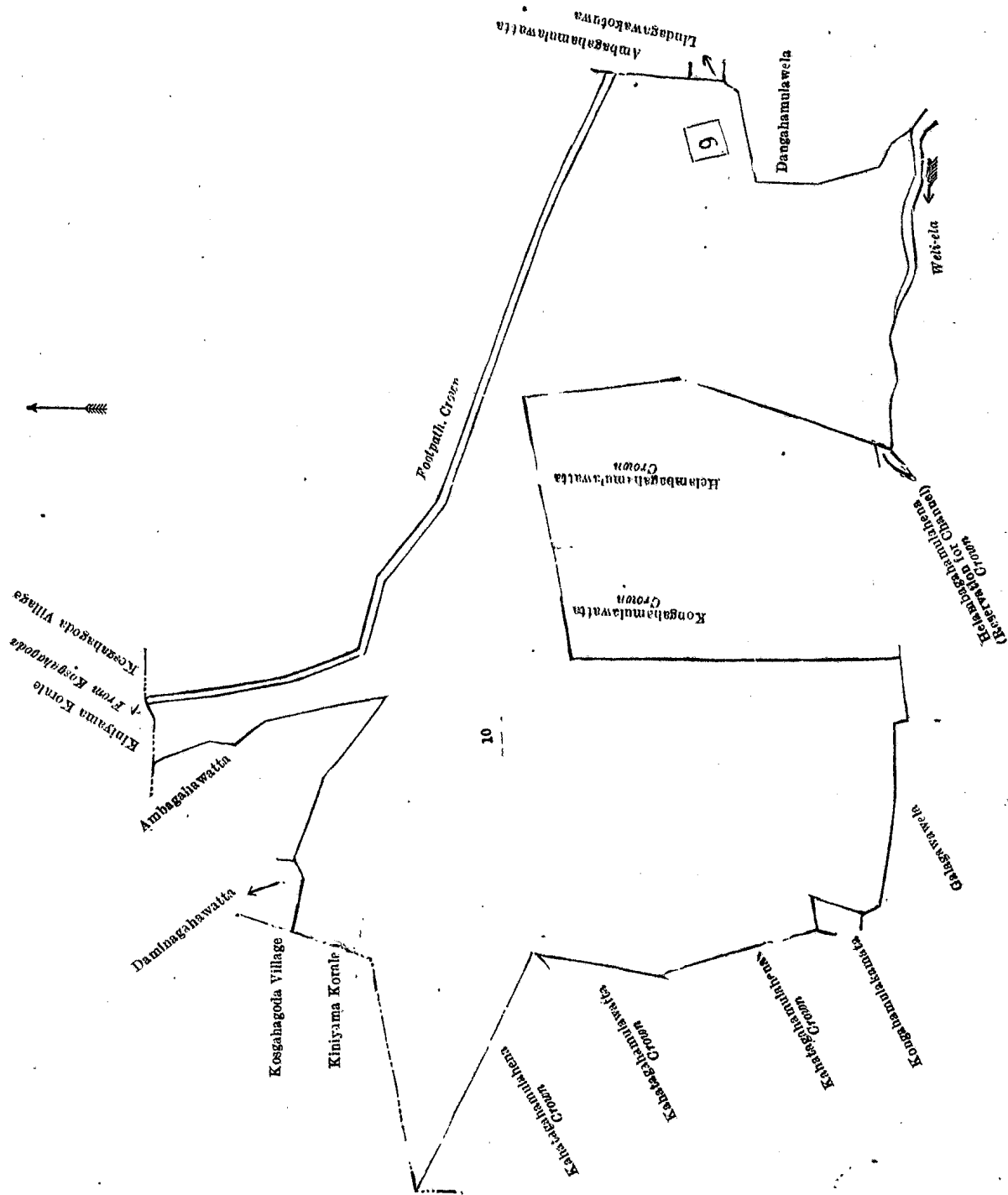
The land commonly called or known as Kongahamulahenyaya, situate in the village of Nugawelagama, in the Giratalane korale of the Dewamedhi hatpattu of the Kurunegala District, in the North-Western Province, containing in extent 20 acres 3 roods and 11 perches, shown as lot 10 in block survey preliminary plan 1,801 and in the annexed diagram; and bounded as follows: on the north by the village limit of Kosgahagoda of the Kinyama korale, Daminagahawatta claimed by Yahapath Vidanelage Ranmenika, Ambagahawatta claimed by Kusal Upasakaralalage Bandi Etana and others, the village limit of Kosgahagoda of the Kinyama korale, the footpath from Kosgahagoda to be declared the property of the Crown under the Waste Lands Ordinances; on the east by Ambagahamulawatta claimed by Kusal Upasakaralalage Bandi Etana, Lindagawakotuwa claimed by Kusal Upasakaralalage Bandi Etana and others, Dangahamulawela claimed by Kusal Upasakaralalage Bandi Etana and others; on the south by the Weli-ela, Helambagahamulahena (reservation for channel) claimed by the Crown, Helambagahamulawatta belonging to the Crown, Kongahamulawatta.

belonging to the Crown, Galagawawela claimed by Kusal Upasakaralalage Bandi Etana and others; on the west by Galagawawela claimed by Kusal Upasakaralalage Bandi Etana and others, Kongahamulakamata claimed by Kusal Upasakaralalage Bandi Etana and others, Kahatagahamulahena belonging to the Crown, Kahatagahamulawatta belonging to the Crown, Kahatagahamulahena belonging to the Crown, the village limit of Kogahagoda of the Kinyama korale.

NOTE.—The following lot lying within the above-mentioned boundaries is excluded from this order, and its extent of 14 perches is not included in the acreage of 20 acres 3 roods and 11 perches given above.

Block survey preliminary plan 1,801.

Lot.	Name of Land.	Extent, A. R. P.
9	Helambagahamulakamata	0 0 14



Surveyor-General's Office, Colombo, July 23, 1923.

Scale of 4 Chains to an Inch.

October 23, 1923.

N. A. HAMPTON, Special Officer.

C. H. VINCE, for Surveyor-General.

The consent of His Excellency the Governor has been obtained to the publication of the above order under section 4 (2) of the said Ordinances.

Dated at Colombo, this 29th day of November, 1923.

B. BELLETH, for Colonial Secretary.

**Kurunegala S. O. No. 3,465.**

**Order under Section 2 of "The Waste Lands Ordinances of 1897, 1899, 1900, and 1903,"  
declaring Land to be Crown Property.**

In the matter of the lands commonly called or known as Timbirigahapitiyehena (reservation for Gansabhawa road), Timbirigahapitiyehena (reservation for minor road), &c., situate in the village of Wewagedera, in the Gandahaye korale of the Weudawili hatpattu of the Kurunegala District, in the North-Western Province, and of "The Waste Lands Ordinances of 1897, 1899, 1900, and 1903."

THE notice required by section 1 of "The Waste Lands Ordinances of 1897, 1899, 1900, and 1903," having been duly published in manner prescribed by that section in respect of the above-named lands (*vide* Notice No. 8,364), and no claim having been made to the said lands or to any interest therein within the period of three months from the date specified in the said notice, I, Norman Albert Hampton, Special Officer appointed under section 28 of the said Ordinances, under and by virtue of the powers vested in me in that behalf by section 2 of the said Ordinances, do hereby on this 26th day of November, 1923, order and declare that the said lands, as more fully described herein below, situate in the village of Wewagedera, in the Gandahaye korale of the Weudawili hatpattu of the Kurunegala District, in the North-Western Province, and shown as lots 2, 4, 7, 8, 10, and 11 in advance extract No. 2 of block survey preliminary plan 27 and in the annexed diagrams, and containing in extent 4 acres and 9 perches, are the property of the Crown.

*Description of the Lands referred to.*

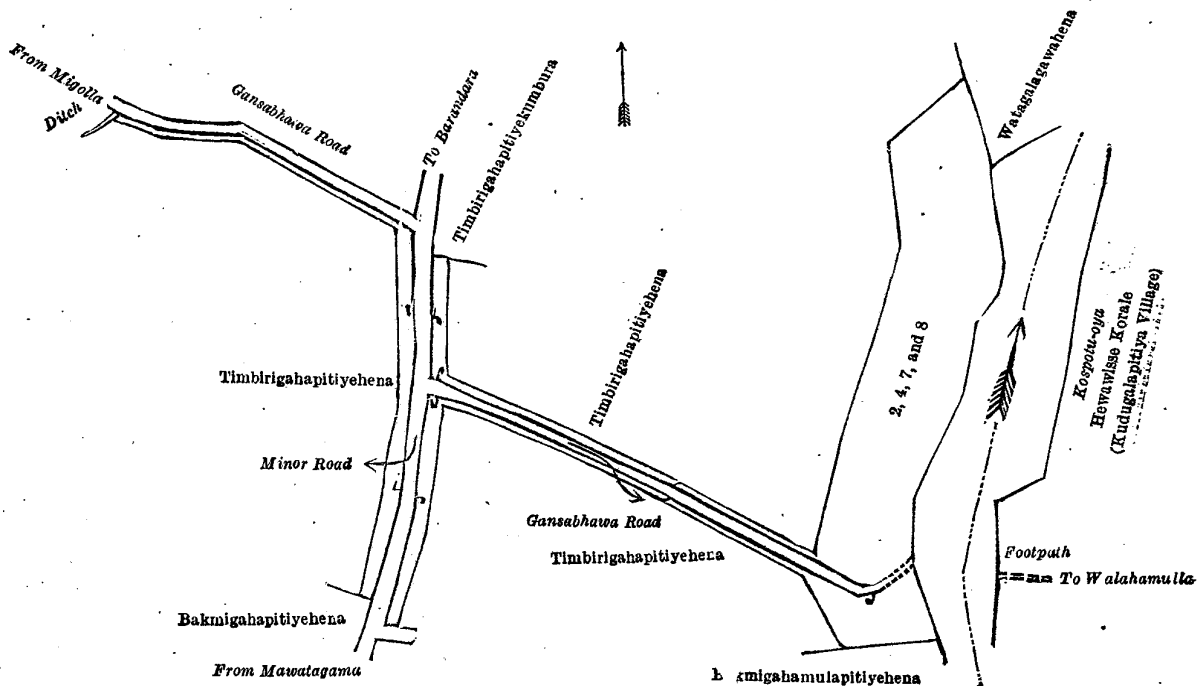
The following lots situate in the village of Wewagedera, in the Gandahaye korale of the Weudawili hatpattu of the Kurunegala District, in the North-Western Province, as described in the annexed diagrams:—

I.—Advance extract No. 2 of block survey preliminary plan 27.

Lot.	Name of Land.	Extent, A. R. P.	Lot.	Name of Land.	Extent, A. R. P.
2 ..	Timbirigahapitiyehena (reservation for Gansabhawa road)	0 0 14	8 ..	Timbirigahapitiyehena (reservation for Gansabhawa road)	0 1 3
4 ..	Do. (reservation for minor road)	0 2 16			
7 ..	Do. (reservation for stream)	2 2 17			3 2 10

(Exclusive of the minor and Gansabhawa roads passing through the lands.)

and bounded as follows: on the north by the Gansabhawa road from Migolla, the road from Mawatagama to Barandara, Timbirigahapitiyekumbura (private), Timbirigahapitiyehena sold by the Crown, Watagalagawahena claimed by Ratnapala Sudassi Terunnanse; on the east by part of the Kospotu-oya (boundary of the Hewawisse korale); on the south by Bakmigahamulapitiyehena claimed by Horatalpedige Lapaya and others, Timbirigahapitiyehena sold by the Crown, a road, Bakmigahapitiyehena claimed by Rajapaksa Durayalage Horatala and others; on the west by Timbirigahapitiyehena sold by the Crown, a ditch.



Surveyor-General's Office,  
Colombo, April 19, 1923.

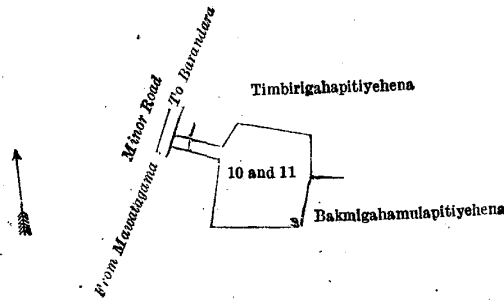
Scale of 4 Chains to an Inch.

C. H. VINCE,  
for Surveyor-General.

II.—Advance extract No. 2 of block survey preliminary plan 27.

Lot.	Name of Land.	Extent, A. R. P.
10 ..	Path and reservation	0 0 3
11 ..	Minipittaniya (cemetery)	0 1 36
		0 1 39

and bounded as follows: on the north by Timbirigahapitiyehena sold by the Crown; on the east by Timbirigahapitiyehena sold by the Crown, Bakmigahamulapitiyehena claimed by Rajapaksa Durayalage Horatala and others; on the south by Bakmigahamulapitiyehena claimed by Rajapaksa Durayalage Horatala and others; on the west by Bakmigahamulapitiyehena claimed by Rajapaksa Durayalage Horatala and others, the minor road from Mawatagama to Barandara.



Surveyor-General's Office,  
Colombo, April 19, 1923.

Scale of 4 Chains to an Inch.

C. H. VINCE,  
for Surveyor-General.

November 26, 1923.

N. A. HAMPTON,  
Special Officer.

**Kurunegala S. O. No. 3,466.**

**Order under Section 2 of "The Waste Lands Ordinances of 1897, 1899, 1900, and 1903,"  
declaring Land to be Crown Property.**

In the matter of the lands commonly called or known as a reservation along the Gansabhawa road, a road, and a reservation along the main road, situate in the village of Medagama, in the Dewamedhi korale of the Dewamedhi hatpattu of the Kurunegala District, in the North-Western Province, and of "The Waste Lands Ordinances of 1897, 1899, 1900, and 1903."

THE notice required by section 1 of "The Waste Lands Ordinances of 1897, 1899, 1900, and 1903," having been duly published in manner prescribed by that section in respect of the above-named lands (*vide* Notice No. 8,381), and no claim having been made to the said lands or to any interest therein within the period of three months from the date specified in the said notice, I, Norman Albert Hampton, Special Officer appointed under section 28 of the said Ordinances, under and by virtue of the powers vested in me in that behalf by section 2 of the said Ordinances, do hereby on this 29th day of November, 1923, order and declare that the said lands, as more fully described herein below, situate in the village of Medagama, in the Dewamedhi korale of the Dewamedhi hatpattu of the Kurunegala District, in the North-Western Province and shown as lots 17, 18, 19, and 24 in preliminary plan 5,178 and in the annexed diagrams, and containing in extent 3 roods, are the property of the Crown.

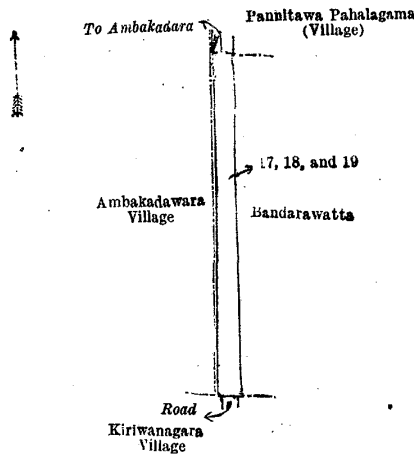
*Description of the Lands referred to.*

The following lots situate in the village of Medagama, in the Dewamedhi korale of the Dewamedhi hatpattu of the Kurunegala District, in the North-Western Province, as described in the annexed diagrams:—

I.—Preliminary plan 5,178.

Lot.	Name of Land.	Extent, A. R. P.
17 ..	Reservation along the Gansabhawa road .. .. .	0 0 15
18 ..	Do. .. .. .	0 0 11
19 ..	Road .. .. .	0 0 39
		0 1 25

and bounded as follows: on the north by the village limit of Pannitawa Pahalagama; on the east by Bandarawatta sold by the Crown; on the south by the village limit of Kiriwanagara; on the west by the village limit of Ambakadawara.



Surveyor-General's Office,  
Colombo, April 18, 1923.

Scale of 4 Chains to an Inch.

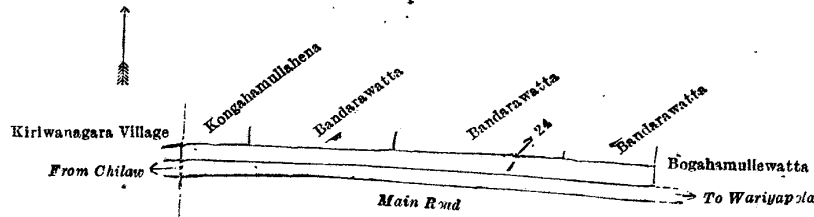
C. H. VINCE,  
for Surveyor-General.

II.—Preliminary plan 5,178.

Lot.	Name of Land.	Extent, A. R. P.
24 ..	Reservation along the main road .. .. .	0 1 15

and bounded as follows: on the north by Kongahamullahena sold by the Crown, Bandarawatta sold by the Crown on the east by Bogahamullewatta claimed by Podi Sinno; on the south by the main road from Chilaw to Wariyapola on the west by the village limit of Kiriwanagara.





Surveyor-General's Office,  
Colombo, April 18, 1923.

Scale of 4 Chains to an Inch.

C. H. VINCE,  
for Surveyor-General.

November 29, 1923.

N. A. HAMPTON,  
Special Officer.

**Kurunegala S. O. No. 3,467.**

**Order under Section 2 of "The Waste Lands Ordinances of 1897, 1899, 1900, and 1903,"  
declaring Land to be Crown Property.**

In the matter of the lands commonly called or known as reservation along the main road, reservation along the Gansabhawa road, and road, situate in the village of Kiriwanagara, in the Tissawa korale of the Dewameddi hatpattu of the Kurunegala District, in the North-Western Province, and of "The Waste Lands Ordinances of 1897, 1899, 1900, and 1903."

THE notice required by section 1 of "The Waste Lands Ordinances of 1897, 1899, 1900, and 1903," having been duly published in manner prescribed by that section in respect of the above-named lands (*vide* Notice No. 8,380), and no claim having been made to the said lands or to any interest therein within the period of three months from the date specified in the said notice, I, Norman Albert Hampton, Special Officer appointed under section 28 of the said Ordinances, under and by virtue of the powers vested in me in that behalf by section 2 of the said Ordinances, do hereby on this 24th day of November, 1923, order and declare that the said lands, as more fully described herein below, situate in the village of Kiriwanagara, in the Tissawa korale of the Dewameddi hatpattu of the Kurunegala District, in the North-Western Province, and shown as lots 11, 16, 12, 13, and 14 in preliminary plan 5,178 and in the annexed diagrams, and containing in extent 2 roods and 18 perches, are the property of the Crown.

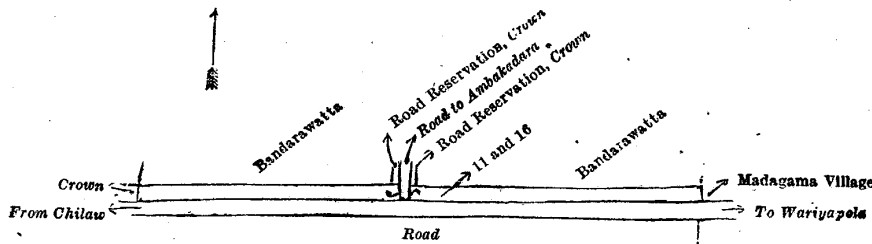
*Description of the Lands referred to.*

The following lots situate in the village of Kiriwanagara, in the Tissawa korale of Dewameddi hatpattu of the Kurunegala District, in the North-Western Province, as described in the annexed diagrams:—

**I.—Preliminary plan 5,178.**

Lot.	Name of Land.	Extent, A. R. P.
11 ..	Reservation along the main road .. .. .	0 0 35
16 ..	Do. .. .. .	0 0 31
		<u>0 1 26</u>

and bounded as follows: on the north by Bandarawatta sold by the Crown, road reservation claimed by the Crown; the road to Ambakadara, road reservation claimed by the Crown, Bandarawatta sold by the Crown; on the east by the village limit of Medagama; on the south by the road from Chilaw to Wariyapola; on the west by the road reservation claimed by the Crown.



Surveyor-General's Office,  
Colombo, April 18, 1923.

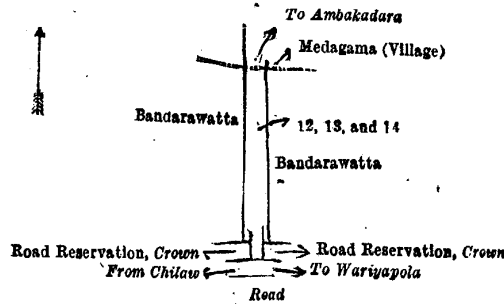
Scale of 4 Chains to an Inch.

C. H. VINCE,  
for Surveyor-General.

**II.—Preliminary plan 5,178.**

Lot.	Name of Land.	Extent, A. R. P.
12 ..	Reservation along Gansabhawa road .. .. .	0 0 5
13 ..	Road .. .. .	0 0 19
14 ..	Do. .. .. .	0 0 8
		<u>0 0 32</u>

and bounded as follows: on the north by the village limit of Medagama; on the east by Bandarawatta sold by the Crown, road reservation claimed by the Crown; on the south by the road from Chilaw to Wariyapola; on the west by road reservation claimed by the Crown, Bandarawatta sold by the Crown.



Surveyor-General's Office,  
Colombo, April 18, 1923.

Scale of 4 Chains to an Inch.

C. H. VINCE,  
for Surveyor-General.

November 24, 1923.

N. A. HAMPTON,  
Special Officer.

**Anuradhapura S. O. 1,147.**

**Order under Section 2 of "The Waste Lands Ordinances of 1897, 1899, 1900, and 1903,"  
declaring Land to be Crown Property.**

In the matter of the land commonly called or known as Bogahahena, situate in the village of Kandulugamuwa, in the Galegodakandu tulana of the Negampaha korale of the Kalagam palata, in the North-Central Province, and of "The Waste Lands Ordinances of 1897, 1899, 1900, and 1903."

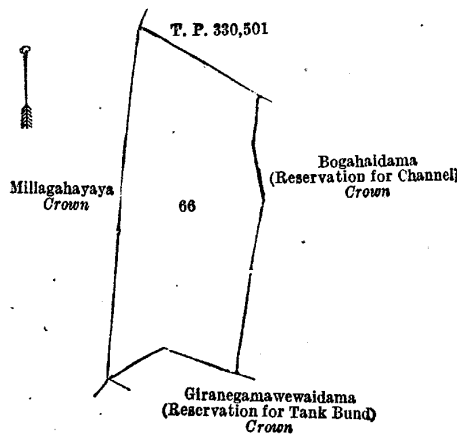
THE notice required by section 1 of "The Waste Lands Ordinances of 1897, 1899, 1900, and 1903," having been duly published in manner prescribed by that section in respect of the above-named land (*vide* Notice No. 8,327), and no claim having been made to the said land or to any interest therein within the period of three months from the date specified in the said notice, I, Louis Lucien Hunter, Special Officer appointed under section 28 of the said Ordinances, under and by virtue of the powers vested in me in that behalf by section 2 of the said Ordinances, do hereby on this 3rd day of December, 1923, order and declare that the said land, as more fully described herein below, situate in the village of Kandulugamuwa, in the Galegodakandu tulana of the Negampaha korale of the Kalagam palata, in the North-Central Province, and shown as lot 66 in block survey preliminary plan 862 and in the annexed diagram, and containing in extent 2 acres and 7 perches, is the property of the Crown.

*Description of the Land referred to.*

The following lot situate in the village of Kandulugamuwa, in the Galegodakandu tulana of the Negampaha korale of the Kalagam palata, in the North-Central Province, as described in the annexed diagram:—

Lot.	Name of Land.	Block survey preliminary plan 862.	Extent, A. R. P.
66	Bogahahena	.. .. .	2 0 7

and bounded as follows: on the north by T. P. 330,501; on the east by Bogahaidama (reservation for channel) belonging to the Crown; on the south by Giranegamawewaidama (reservation for tank bund) belonging to the Crown; on the west by Millagahayaya belonging to the Crown.



Surveyor-General's Office,  
Colombo, March 10, 1923.

Scale of 4 Chains to an Inch.

C. H. VINCE,  
for Surveyor-General.

December 3, 1923.

L. L. HUNTER,  
Special Officer.

## Kegalla S. O. No. 495.

## Order under Section 4, Sub-section (1), of "The Waste Lands Ordinances of 1897, 1899, 1900, and 1903."

In the matter of the land commonly called or known as Galpillehena, situate in the village of Parape, in the Kinigoda korale of the Kegalla District, in the Province of Sabaragamuwa, and of "The Waste Lands Ordinances of 1897, 1899, 1900, and 1903."

WHEREAS in pursuance of section 1 of the said Ordinances it was duly declared and notified on the 17th day of October, 1913, that if no claim to the land commonly called or known as Galpillehena, situate in the village of Parape, in the Kinigoda korale of the Kegalla District, in the Province of Sabaragamuwa, containing in extent 1 acre 2 roods and 14 perches, and shown as lot 53c1 in block survey preliminary plan 96 and in the annexed diagram, was made to Ralph Marcus Meaburn Worsley, Special Officer appointed under section 28 of the said Ordinances, within the period of three months from the date specified in the said notice, such land would be declared the property of the Crown, and dealt with on account of the Crown (*vide* Notice No. 5,030):

And whereas (1) Pillegedera Pincha and (2) Munasindewayalaye Kiri Hapuwa made claim thereto, and Ralph Marcus Meaburn Worsley, Thomas Graham Willett, Howard Orme Fox, Maxwell MacLagan Wedderburn, and Frederick Lewis, Special Officers appointed under section 28 of the said Ordinances, made due inquiry into such claim; and whereas the said 1st and 2nd claimants and Howard Orme Fox, one of the aforesaid Special Officers, came to an agreement in writing dated the 12th day of April, 1920, concerning the said land, under section 4, sub-section (1), of the said Ordinances, whereby it was agreed that the said 2nd claimant (a) Kankani Tantiri Karnolis Silva, (b) Munasindewayalaye Pincha, (c) Undiyadewayalaye Bandiya, (d) Undiyadewayalaye Handuna, (e) Pillegedera Kira, (f) Pillegedera Appuwa, and (g) Pillegedera Dantu, should be declared the purchasers of the said land in the following shares, viz., 1/72 to the said 2nd claimant, 73/144 to the said (a) Kankani Tantiri Karnolis Silva, 29/144 to the said (b) Munasindewayalaye Pincha, 1/48 to the said (c) Undiyadewayalaye Bandiya, 29/144 to the said (d) Undiyadewayalaye Handuna, 1/72 to the said (e) Pillegedera Kira, 1/48 to each of the said (f) Pillegedera Appuwa and (g) Pillegedera Dantu, upon payment on or before the 12th day of June, 1920, to the Assistant Government Agent at Kegalla, or to the Settlement Officer, of a sum of Rupees Twelve and Cents Ninety-six only (Rs. 12·96), as the purchase amount of the said land; and whereas the said amount has been fully paid, the said 2nd claimant (a) Kankani Tantiri Karnolis Silva, (b) Munasindewayalaye Pincha, (c) Undiyadewayalaye Bandiya, (d) Undiyadewayalaye Handuna, (e) Pillegedera Kira, (f) Pillegedera Appuwa, and (g) Pillegedera Dantu, are hereby, in pursuance of the agreement aforementioned, declared to be the purchasers, in the said shares of the said land, more fully described herein below.

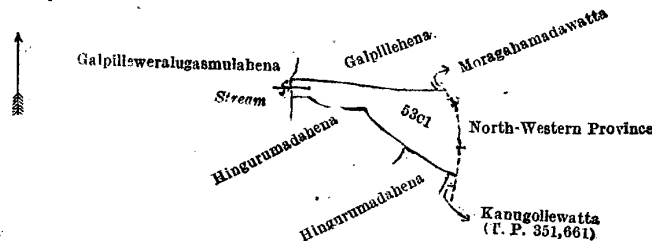
*Description of the Land referred to.*

The following lot situate in the village of Parape, in the Kinigoda korale of the Kegalla District, in the Province of Sabaragamuwa, as described in the annexed diagram:—

Block survey preliminary plan 96.

Lot.	Name of Land.	Extent, A. R. P.
53c1	Galpillehena	1 2 14

and bounded as follows: on the north by Galpillehena sold to Maha Dewayalage Bandiya Dewaya and others under the Waste Lands Ordinances, Moragahamadawatta sold by the Crown; on the east by the boundary of the North-Western Province; on the south by Kanugollewatta sold by the Crown (T. P. 351,661), Hingurumadahena sold to Diyagukananage Andiris Silva under the Waste Lands Ordinances, Hingurumadahena sold to Ogodapolayalaye Setuwa and others under the Waste Lands Ordinances; on the west by Galpilleweralugasmulahena sold to Pillegedera Lapaya and others under the Waste Lands Ordinances.



Surveyor-General's Office,  
Colombo, December 15, 1922.

Scale of 8 Chains to an Inch.

C. H. VINCE,  
for Surveyor-General.

M. M. WEDDERBURN,  
Special Officer.

October 1, 1923.

## Kegalla S. O. No. 496.

## Order under Section 4, Sub-section (1), of "The Waste Lands Ordinances of 1897, 1899, 1900, and 1903."

In the matter of the land commonly called or known as Galeleambagahamulahena, situate in the village of Parape, in the Kinigoda korale of the Kegalla District, in the Province of Sabaragamuwa, and of "The Waste Lands Ordinances of 1897, 1899, 1900, and 1903."

WHEREAS in pursuance of section 1 of the said Ordinances it was duly declared and notified on the 17th day of October, 1913, that if no claim to the land commonly called or known as Galeleambagahamulahena, situate in the village of Parape, in the Kinigoda korale of the Kegalla District, in the Province of Sabaragamuwa, containing in extent 1 acre 2 roods and 5 perches, and shown as lot 102F in block survey preliminary plan 96 and in the annexed diagram, was made to Ralph Marcus Meaburn Worsley, Special Officer appointed under section 28 of the said Ordinances, within the period of three months from the date specified in the said notice, such land would be declared the property of the Crown, and dealt with on account of the Crown (*vide* Notice No. 5,030).

And whereas (1) Kalanchiyalaye Pina, and (2) Pillagawagedera Dantu, made claim thereto, and Ralph Marcus Meaburn Worsley, Thomas Graham Willett, Howard Orme Fox, Maxwell MacLagan Wedderburn, and Frederick Lewis, Special Officers appointed under section 28 of the said Ordinances, made due inquiry into such claim; and whereas the said 1st and 2nd claimants and Howard Orme Fox, one of the aforesaid Special Officers, came to two agreements in writing dated the 10th day of April, 1920, and the 15th day of April, 1920, respectively, concerning the said land, under section 4, sub-section (1), of the said Ordinances, whereby it was agreed that the said 1st and 2nd claimants should be declared along with (a) Pillagawagedera Puncha, (b) Kalanchiyalaye Handuna, (c) Kalanchiyalaye Bindu, (d) Kalanchiyalaye Dingiriya, and (e) Kalanchiyalaye Rankira, the purchasers of the said land in the following shares, viz. :— $\frac{1}{2}$  to the said 1st claimant,

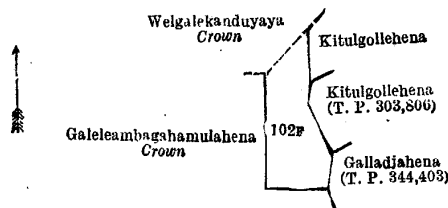
$\frac{1}{4}$  to the said 2nd claimant,  $\frac{1}{4}$  to the said (a) Pillagawagedera Puncha,  $\frac{1}{4}$  to the said (b) Kalanchiyalaye Handuna, and  $\frac{1}{18}$  to each of the said (c) Kalanchiyalaye Bindu, (d) Kalanchiyalaye Dingiriya, and (e) Kalanchiyalaye Rankira, upon payment on or before the 10th day of June, 1920, to the Assistant Government Agent at Kegalla, or to the Settlement Officer, of a sum of Rupees Twenty-four only (Rs. 24), as the purchase amount of the said land; and whereas the said amount has been duly paid, the said 1st and 2nd claimants are hereby, in pursuance of the two agreements aforementioned, declared to be the purchasers along with the said (a) Pillagawagedera Puncha, (b) Kalanchiyalaye Handuna, (c) Kalanchiyalaye Bindu, (d) Kalanchiyalaye Dingiriya, and (e) Kalanchiyalaye Rankira, in the said shares, of the said land, as more fully described herein below.

*Description of the Land referred to.*

The following lot situate in the village of Parape, in the Kinigoda korale of the Kegalla District, in the Province of Sabaragamuwa, as described in the annexed diagram:—

Lot.	Name of Land.	Block survey preliminary plan 96.	Extent, A. R. P.
102F	Galeleambagahamulahena	.. .. .	1 2 5

and bounded as follows: on the north by Welgalekanduyaya declared to be the property of the Crown under the Waste Lands Ordinances; on the east by Kitulgollehena sold to Arthur Meedeniya and others under the Waste Lands Ordinances, Kitulgollehena sold by the Crown (T. P. 303,806), Galladjahena granted at half improved value (T. P. 344,403); on the south and west by Galeleambagahamulahena to be declared the property of the Crown under the Waste Lands Ordinances.



Surveyor-General's Office,  
Colombo, December 15, 1922.

Scale of 8 Chains to an Inch.

C. H. VINCE,  
for Surveyor-General.

October 1, 1923.

M. M. WEDDERBURN,  
Special Officer.

**Kegalla S. O. No. 497.**

**Order under Section 4, Sub-section (1), of "The Waste Lands Ordinances of 1897, 1899, 1900, and 1903."**

In the matter of the land commonly called or known as Kalukelehena, situate in the village of Parape, in the Kinigoda korale of the Kegalla District, in the Province of Sabaragamuwa, and of "The Waste Lands Ordinances of 1897, 1899, 1900, and 1903."

WHEREAS in pursuance of section 1 of the said Ordinances it was duly declared and notified on the 17th day of October, 1913, that if no claim to the land commonly called or known as Kalukelehena, situate in the village of Parape, in the Kinigoda korale of the Kegalla District, in the Province of Sabaragamuwa, containing in extent 1 acre and 7 perches and shown as lot 17BG1 in block survey preliminary plan 96 and in the annexed diagram, was made to Ralph Marcus Meaburn Worsley, Special Officer appointed under section 28 of the said Ordinances, within the period of three months from the date specified in the said notice, such land would be declared the property of the Crown, and dealt with on account of the Crown (*vide* Notice No. 5,030):

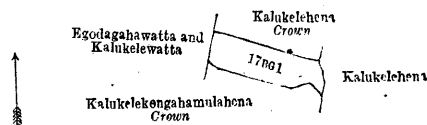
And whereas (1) Pillegedara Pincha and (2) Undiya Dewayalaye Appuwa made claim thereto, and Ralph Marcus Meaburn Worsley, Thomas Graham Willett, Howard Orme Fox, Maxwell MacLagan Wedderburn, and Frederick Lewis, Special Officers appointed under section 28 of the said Ordinances, made due inquiry into such claim; and whereas the said 1st and 2nd claimants and Howard Orme Fox, one of the aforesaid Special Officers, came to an agreement in writing dated the 12th day of April, 1920, concerning the said land, under section 4, sub-section (1), of the said Ordinances, whereby it was agreed that the said 1st and 2nd claimants should be declared along with (a) Undiyadewayalage Bandiya, (b) Undiyadewayalage Handuna, (c) Munasindewayalage Pincha, (d) Pillegedara Lapaya, (e) Pillegedara Amangira, (f) Pillegedara Pusma, (g) Pillegedara Bandiya, and (h) Pillegedara Dingira, the purchasers of the said land in the following shares, viz:— $\frac{1}{24}$  to the said 1st claimant,  $\frac{1}{4}$  to the said 2nd claimant,  $\frac{1}{12}$  to each of the said (a) Undiyadewayalage Bandiya, (b) Undiyadewayalage Handuna, and (c) Munasindewayalage Pincha,  $\frac{1}{4}$  to each of the said (d) Pillegedara Lapaya, (e) Pillegedara Amangira, and (f) Pillegedara Pusma, and  $\frac{1}{24}$  to each of the said (g) Pillegedara Bandiya and (h) Pillegedara Dingira, upon payment on or before the 12th day of June, 1920, to the Assistant Government Agent at Kegalla, or to the Settlement Officer, of a sum of Rupees Sixteen and Cents Eight only (Rs. 16.08), as the purchase amount of the said land; and whereas the said amount has been duly paid, the said 1st and 2nd claimants are hereby, in pursuance of the agreement aforementioned, declared to be the purchasers along with the said (a) Undiyadewayalage Bandiya, (b) Undiyadewayalage Handuna, (c) Munasindewayalage Pincha, (d) Pillegedara Lapaya, (e) Pillegedara Amangira, (f) Pillegedara Pusma, (g) Pillegedara Bandiya, and (h) Pillegedara Dingira, in the said shares of the said land, as more fully described herein below.

*Description of the Land referred to.*

The following lot situate in the village of Parape, in the Kinigoda korale of the Kegalla District, in the Province of Sabaragamuwa, as described in the annexed diagram:—

Lot.	Name of Land.	Block survey preliminary plan 96.	Extent, A. R. P.
17BG1	Kalukelehena	.. .. .	1 0 7

and bounded as follows: on the north by Kalukelehena to be declared the property of the Crown under the Waste Lands Ordinances; on the east by Kalukelehena sold to Siriwardanayalage Pina and others under the Waste Lands Ordinances on the south by Kalukelekongahamulahena to be declared the property of the Crown under the Waste Lands Ordinances on the west by Egodagahawatta and Kalukelewatta claimed by Edirisingha Devayalagedara Amangira and others.



Surveyor-General's Office,  
Colombo, December 15, 1922.

Scale of 8 Chains to an Inch.

C. H. VINCE,  
for Surveyor-General.

October 1, 1923.

M. M. WEDDERBURN,  
Special Officer.

#### Kegalla S. O. No. 498.

##### Order under Section 4, Sub-section (1), of "The Waste Lands Ordinances of 1897, 1899, 1900, and 1903."

In the matter of the land commonly called or known as Galpillehena, situate in the village of Parape, in the Kinigoda korale of the Kegalla District, in the Province of Sabaragamuwa, and of "The Waste Lands Ordinances of 1897, 1899, 1900, and 1903."

WHEREAS in pursuance of section 1 of the said Ordinances it was duly declared and notified on the 17th day of October, 1913, that if no claim to the land commonly called or known as Galpillehena, situate in the village of Parape, in the Kinigoda korale of the Kegalla District, in the Province of Sabaragamuwa, containing in extent 1 acre 1 rood and 20 perches, and shown as lot 53c in block survey preliminary plan 96 and in the annexed diagram, was made to Ralph Marcus Meaburn Worsley, Special Officer appointed under section 28 of the said Ordinances, within the period of three months from the date specified in the said notice, such land would be declared the property of the Crown, and dealt with on account of the Crown (*vide* Notice No. 5,030):


And whereas Arambedewayalage Rankira, *ex* Vidane Dewaya, made claim thereto, and Ralph Marcus Meaburn Worsley, Thomas Graham Willett, Howard Orme Fox, Maxwell MacLagan Wedderburn, and Frederick Lewis, Special Officers appointed under section 28 of the said Ordinances, made due inquiry into such claim; and whereas the said claimant and I, Maxwell MacLagan Wedderburn, one of the aforesaid Special Officers, came to an agreement in writing dated the 9th day of April, 1921, concerning the said land, under section 4, sub-section (1), of the said Ordinances, whereby it was agreed that (a) Mahadewayalage Bandiya Dewaya, (b) Bombugalagedera Punchina, and (c) Bombugalagedera Dingiya, should be declared the purchasers of the said land in the following shares, *viz.*,  $\frac{1}{2}$  to the said (a) Mahadewayalage Bandiya Dewaya, and  $\frac{1}{2}$  to the said (b) Bombugalagedera Punchina and (c) Bombugalagedera Dingiya together, upon payment, on the 9th day of April, 1921, to the Settlement Officer, of a sum of Rupees Twenty-four only (Rs. 24), as the purchase amount of the said land; and whereas the said amount has been duly paid, the said (a) Mahadewayalage Bandiya Dewaya, (b) Bombugalagedera Punchina, and (c) Bombugalagedera Dingiya, are hereby, in pursuance of the agreement aforementioned, declared to be the purchasers, in the said shares of the said land, as more fully described herein below.

##### Description of the Land referred to.

The following lot situate in the village of Parape, in the Kinigoda korale of the Kegalla District, in the Province of Sabaragamuwa, as described in the annexed diagram:—

Lot.	Name of Land.	Block survey preliminary plan 96.	Extent, A. R. P.
53c	Galpillehena		1 1 20

and bounded as follows: on the north by Galpillehena sold to Kankana Tantiri Karnolis Silva and another under the Waste Lands Ordinances; on the east by Moragahamadawatta sold by the Crown; on the south by Galpillehena sold to Munasin Dewayalage Kiri Hapuwa and others under the Waste Lands Ordinances; on the west by Galpilleweralugasmukalana sold to Pillegedera Lapaya and others under the Waste Lands Ordinances.



Surveyor-General's Office,  
Colombo, December 15, 1922.

Scale of 8 Chains to an Inch.

C. H. VINCE,  
for Surveyor-General.

October 1, 1923.

M. M. WEDDERBURN,  
Special Officer.

**PRELIMINARY NOTICES.**

**Colombo Notice No. 8,511.**

**Notice under "The Waste Lands Ordinances of 1897, 1899, 1900, and 1903."**

TAKE notice that unless within three months from February 1, 1924, the persons, if any, who claim any interest in the lands hereinafter mentioned or in any one or more of such lands or to some interest therein, make claim in person or in writing to the said lands or to any of them or to some interest therein to L. L. Hunter, Esq., Special Officer appointed under section 28 of "The Waste Lands Ordinances of 1897, 1899, 1900, and 1903," at his office at Colombo :

Such Special Officer, in pursuance of the powers vested in him by the said Ordinances, will declare by writing under his hand that the said lands, or such of them as to which no claim has been made, are the property of the Crown.

L. L. HUNTER,  
Special Officer.

NOTE.—A claim to a right of way over the said lands or any of them is a claim to an interest in the land or lands.

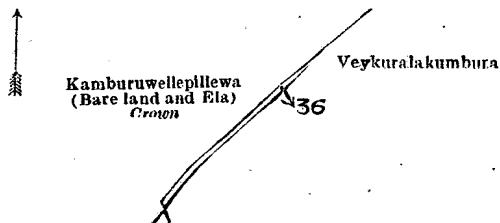
*Description of the Lands referred to.*

The following lots situate in the village of Bokalagama-ambalanwatta of the Yatigaha pattuwa, in the Hapitigam korale of the Negombo District, in the Western Province, as described in the annexed diagrams :—

**I.—Preliminary plan 16,150.**

Lot.	Name of Land.	Extent, A. R. P.
36	Veykuralakumbura	0 0 1.84

and bounded as follows : on the north by Kumburuwellepillewa (bare land and ela) declared to be the property of the Crown under the Waste Lands Ordinances ; on the east and south by Veykuralakumbura claimed by Amarasinpedige Gavariya ; on the west by Kumburuwellepillewa (bare land and ela) declared to be the property of the Crown under the Waste Lands Ordinances.



Surveyor-General's Office,  
Colombo, October 8, 1923.

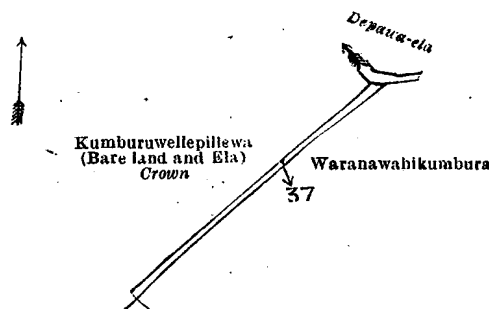
Scale of 2 Chains to an Inch.

C. H. VINCE,  
for Acting Surveyor-General.

**II.—Preliminary plan 16,150.**

Lot.	Name of Land.	Extent, A. R. P.
37	Waranawahikumbura	0 0 3.50

and bounded as follows : on the north by Kumburuwellepillewa (bare land and ela) declared the property of the Crown under the Waste Lands Ordinance, Depawa-ela ; on the east and south by Waranawahikumbura claimed by A. Bandiya, Police Vidane ; on the west by Kumburuwellepillewa (bare land and ela) declared to be the property of the Crown under the Waste Lands Ordinances.



Surveyor-General's Office,  
Colombo, October 8, 1923.

Scale of 2 Chains to an Inch.

C. H. VINCE,  
for Acting Surveyor-General.

**Colombo Notice No. 8,512.**

**Notice under "The Waste Lands Ordinances of 1897, 1899, 1900, and 1903."**

TAKE notice that unless within three months from February 1, 1924, the persons, if any, who claim any interest in the lands hereinafter mentioned or in any one or more of such lands or to some interest therein, make claim in person or in writing to the said lands or any of them or to some interest therein to L. L. Hunter, Esq., Special Officer appointed under section 28 of "The Waste Lands Ordinances of 1897, 1899, 1900, and 1903," at his office at Colombo :

Such Special Officer, in pursuance of the powers vested in him by the said Ordinances, will declare by writing under his hand that the said lands, or such of them as to which no claim has been made, are the property of the Crown.

L. L. HUNTER,  
Special Officer.

NOTE.—A claim to a right of way over the said lands or any of them is a claim to an interest in the land or lands.


*Description of the Lands referred to.*

The following lots situate in the village of Walpola in Ragam pattuwa of the Alutkuru korale south, in the Colombo District, in the Western Province, as described in the annexed diagrams :—

I.—Preliminary plan 16,136.

Lot.	Name of Land.	Extent, A. R. P.
32 ..	Halgahawatta ..	0 0 1.31

and bounded as follows : on the north by the railway reservation claimed by the Ceylon Government Railway and Halgahawatta leased from the Crown ; on the east by Halgahawatta claimed by Sudadewage Julis Appu and others ; on the south by Halgahawatta claimed by Sudadewage Julis Appu and others ; and on the west by railway reservation claimed by the Ceylon Government Railway.



Surveyor-General's Office,  
Colombo, September 25, 1923.

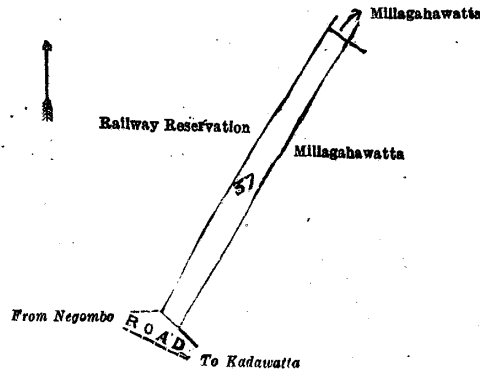
Scale of 2 Chains to an Inch.

C. H. VINCE,  
for Acting Surveyor-General.

II.—Preliminary plan 16,136.

Lot.	Name of Land.	Extent, A. R. P.
37 ..	Millagahawatta ..	0 0 18.87

and bounded as follows : on the north by railway reservation claimed by the Ceylon Government Railway and Millagahawatta leased from the Crown ; on the east by Millagahawatta claimed by Ranpatidewage Romanis Fernando ; on the south by Millagahawatta claimed by Ranpatidewage Romanis Fernando, a road from Kadawatta to Negombo ; and on the west by the railway reservation claimed by the Ceylon Government Railway.



Surveyor-General's Office,  
Colombo, September 25, 1923.

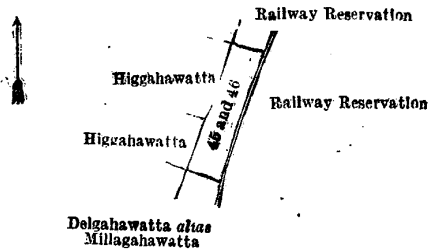
Scale of 2 Chains to an Inch.

C. H. VINCE,  
for Acting Surveyor-General.

III.—Preliminary plan 16,136.

Lot.	Name of Land.	Extent, A. R. P.
45 ..	Higgahawatta ..	0 0 5.75
46 ..	Do. ..	0 0 3.75
		0 0 9.50

and bounded as follows : on the north by Higgahawatta claimed by P. Telis Fernando and the railway reservation claimed by the Ceylon Government Railway ; on the east by the railway reservation claimed by the Ceylon Government Railway ; on the south by Delgahawatta alias Millagahawatta leased from the Crown ; and on the west by Higgahawatta claimed by A. Kirinelis and Higgahawatta claimed by P. Telis Fernando.



Surveyor-General's Office,  
Colombo, September 25, 1923.

Scale of 2 Chains to an Inch.  
Colombo S. O. 2—1924.

C. H. VINCE,  
for Acting Surveyor-General.

**Colombo Notice No. 8,513.**

**Notice under "The Waste Lands Ordinances of 1897, 1899, 1900, and 1903,"**

TAKE notice that unless within three months from February 1, 1924, the persons, if any, who claim any interest in the lands hereinafter mentioned or in any one or more of such lands or to some interest therein make claim in person or in writing to the said lands or to any of them or to some interest therein to L. L. Hunter, Esq., Special Officer appointed under section 28 of "The Waste Lands Ordinances of 1897, 1899, 1900, and 1903," at his office at Colombo :

Such Special Officer, in pursuance of the powers vested in him by the said Ordinances, will declare by writing under his hand that the said lands, or such of them as to which no claim has been made, are the property of the Crown.

L. L. HUNTER,  
Special Officer.

NOTE.—A claim to a right of way over the said lands or any of them is a claim to an interest in the land or lands.

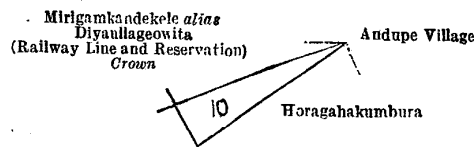
*Description of the Lands referred to.*

The following lots situate in the village of Botale Pahalagama in the Udugaha pattuwa of the Hapitigam kora in the Negombo District, in the Western Province, as described in the annexed diagrams :—

**I.—Preliminary plan 16,167.**

Lot.	Name of Land.	Extent, A. R. P.
10	Horagahakumbura	0 0 9.62

and bounded as follows : on the north by Mirigamkandekela *alias* Diyauillageowita (railway line and reservation) declared to be the property of the Crown under the Waste Lands Ordinances ; on the east, south, and west by Horagahakumbura claimed by K. A. Don Cornelius Appuhamy and others.



Surveyor-General's Office,  
Colombo, October 17, 1923.


Scale of 2 Chains to an Inch.

C. H. VINCE,  
for Acting Surveyor-General.

**II.—Preliminary plan 16,167.**

Lot.	Name of Land.	Extent, A. R. P.
14	Horagahakumbura	0 0 1.87

and bounded as follows : on the north and east by Mirigamkandekela *alias* Diyauillageowita (railway line and reservation) declared to be the property of the Crown under the Waste Lands Ordinances ; on the south and west by Horagahakumbura claimed by K. C. A. Singhappuhamy.



Surveyor-General's Office,  
Colombo, October 17, 1923.

Scale of 2 Chains to an Inch.


C. H. VINCE,  
for Acting Surveyor-General.

**III.—Preliminary plan 16,167.**

Lot.	Name of Land.	Extent, A. R. P.
16	Horagahakumbura (encroachment)	0 0 14.37

and bounded as follows : on the north by Mirigamkandekela *alias* Diyauillageowita (railway line and reservation) declared to be the property of the Crown under the Waste Lands Ordinances ; on the east by Horagahakumbura declared to be the property of the Crown under the Waste Lands Ordinances, Horagahakumbura claimed by K. C. A. Singhappuhamy ; on the south and west by Mirigamkandekela *alias* Diyauillageowita (railway line and reservation) declared to be the property of the Crown under the Waste Lands Ordinances.





Surveyor-General's Office,  
Colombo, October 17, 1923.

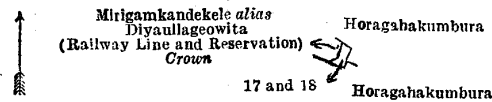
Scale of 2 Chains to an Inch.

C. H. VINCE,  
for Acting Surveyor-General.

IV.—Preliminary plan 16,167.

Lot.	Name of Land.	Extent, A. R. P.
17 ..	Horagahakumbura (encroachment)..	0 0 0.35
18 ..	Horagahakumbura ..	0 0 0.08
		0 0 0.43

and bounded as follows : on the north by Horagahakumbura claimed by S. Punchi Nachchira and others ; on the east by Horagahakumbura claimed by S. Punchi Nachchira and others, Horagahakumbura claimed by L. Ran Naide ; on the south by Horagahakumbura claimed by L. Ran Naide ; on the west by Mirigamkandekela *alias* Diyaulageowita (railway line and reservation) declared to be the property of the Crown under the Waste Lands Ordinances.



Surveyor-General's Office,  
Colombo, October 17, 1923.

Scale of 2 Chains to an Inch.

C. H. VINCE,  
for Acting Surveyor-General.

Colombo S. O. 3—1924.

Colombo Notice No. 3,514.

Notice under "The Waste Lands Ordinances of 1897, 1899, 1900, and 1903."

TAKE notice that unless within three months from February 1, 1924, the persons, if any, who claim any interest in the lands hereinafter mentioned or in any one or more of such lands or to some interest therein make claim in person or in writing to the said lands or to any of them or to some interest therein to L. L. Hunter, Esq., Special Officer appointed under section 28 of "The Waste Lands Ordinances of 1897, 1899, 1900, and 1903," at his office at Colombo :

Such Special Officer, in pursuance of the powers vested in him by the said Ordinances, will declare by writing under his hand that the said lands, or such of them as to which no claim has been made, are the property of the Crown.

L. L. HUNTER,  
Special Officer.

NOTE.—A claim to a right of way over the said lands or any of them is a claim to an interest in the land or lands.

Description of the Lands referred to.

The following lots situate in the village of Heendeniya, in the Meda pattuwa of the Siyane korale west of the Colombo District, in the Western Province, as described in the annexed diagrams :—

I.—Preliminary plan 16,132.

Lot.	Name of Land.	Extent, A. R. P.
14 ..	Pinwattehana ..	0 0 1.25

and bounded as follows : on the north by Pinwatta claimed by E. Haramanis Appu ; on the east by the village limit of Pattigoda, the railway reservation claimed by the Ceylon Government Railway ; on the south by the railway reservation claimed by the Ceylon Government Railway ; on the west by Pinwatta claimed by E. Haramanis Appu.



Surveyor-General's Office,  
Colombo, October 8, 1923.


Scale of 2 Chains to an Inch.

C. H. VINCE,  
for Acting Surveyor-General.

II.—Preliminary plan 16,132.

Lot.	Name of Land.	Extent, A. R. P.
17 ..	Bogahawatta ..	0 0

and bounded as follows : on the north by Bogahawatta claimed by the Ceylon Government Railway ; on the east by the railway reservation claimed by the Ceylon Government Railway, Bogahawatta claimed by W. Asappuhamy and others ; on the south by Bogahawatta claimed by W. Asappuhamy and others ; on the west by Bogahawatta claimed by Ceylon Government Railway.



Surveyor-General's Office,  
Colombo, October 8, 1923.

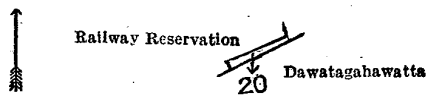
Scale of 2 Chains to an Inch.

C. H. VINCE,  
for Acting Surveyor-General.

III.—Preliminary plan 16,132.

Lot.	Name of Land.	Extent, A. R. P.
20 ..	Dawatagahawatta ..	0 0 1

and bounded as follows: on the north by the railway reservation claimed by the Ceylon Government Railway; on the east by Dawatagahawatta claimed by Asappuhamy and others; on the south by Dawatagahawatta claimed by Asappuhamy and others; on the west by the railway reservation claimed by the Ceylon Government Railway.



Surveyor-General's Office,  
Colombo, October 8, 1923.

Scale of 2 Chains to an Inch.

C. H. VINCE,  
for Acting Surveyor-General.

Colombo S. O. 4—1924.

Anuradhapura Notice No. 8,515.

Notice under "The Waste Lands Ordinances of 1897, 1899, 1900, and 1903."

TAKE notice that unless within three months from February 1, 1924, the persons, if any, who claim any interest in the lands hereinafter mentioned or in any one or more of such lands or to some interest therein, make claim in person or in writing to the said lands or to any of them or to some interest therein to L. L. Hunter, Esq., Special Officer appointed under section 28 of "The Waste Lands Ordinances of 1897, 1899, 1900, and 1903," at his office at Colombo:

Such Special Officer, in pursuance of the powers vested in him by the said Ordinances, will declare by writing under his hand that the said lands, or such of them as to which no claim has been made, are the property of the Crown.

L. L. HUNTER,  
Special Officer.

NOTE.—A claim to a right of way over the said lands or any of them is a claim to an interest in the land or lands.

Description of the Lands referred to.

The following lots situate in the village of Rattagalahlmillewa, in the Medalassa tulana of the Kalagam korale south in the Kalagam palata of the North-Central Province, as described in the annexed diagram:—

Block survey preliminary plan 882.

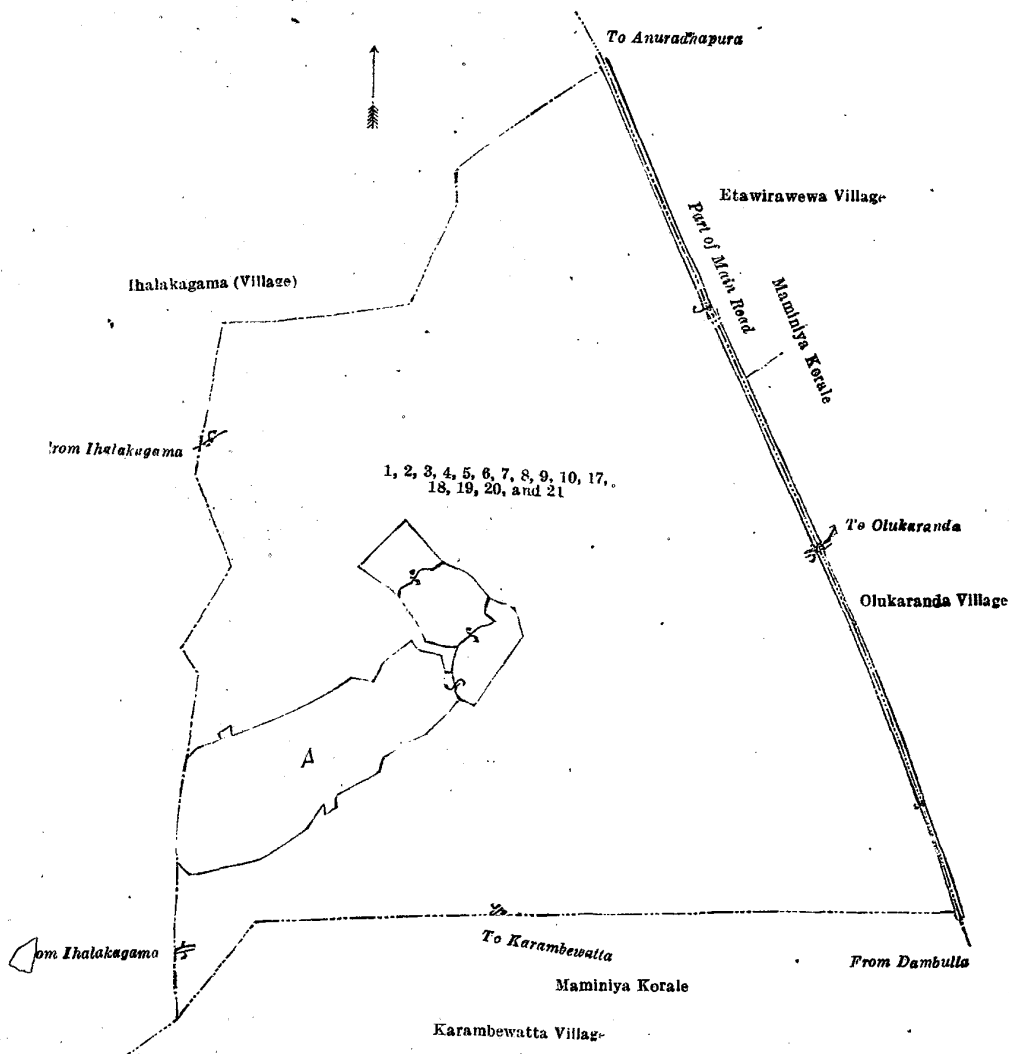
Lot.	Name of Land.	Extent, A. R. P.	Lot.	Name of Land.	Extent, A. R. P.
1 ..	Andiyagalamukalana	.. 7 2 33	10 ..	Meegahayaya (reservation for tank bund)	6 1 12
2 ..	Andiyagalayaya	.. 44 3 36	17 ..	Bogahayaya	.. 48 1 22
3 ..	Main road from Dambulla to Anuradhapura (half area)	.. 2 0 20	18 ..	Gansabhawa road from Olukaranda to Kumbukwewa	.. 1 3 8
4 ..	Halmillawemukalana	.. 11 1 13	19 ..	Cart track from Rattagalahlmillewa to Karambewatta	.. 0 0 27
5 ..	Keppitiyaya	.. 17 2 12	20 ..	Keppitiyaya, Kongahayaya	.. 43 1 16
6 ..	Rattagalahlmillewawewa (tank and bund)	.. 43 3 13	21 ..	Palugahagodawalemukalana, Halmillewemukalana	.. 32 2 14
7 ..	Meegahayaya	.. 16 0 39			
8 ..	Footpath from Ihalakagama	.. 0 0 11			
9 ..	Meegahayaya	.. 39 3 12			316 1 8

and bounded as follows: on the north by the village limit of Ihalakagama; on the east by part of main road from Anuradhapura to Dambulla (the village limits of Etawirawewa and Olukaranda) (the boundary of Maminiya korale); on the south by the village limit of Karambewatta (the boundary of Maminiya korale); on the west by the village limit of Ihalakagama.

NOTE.—The following lots lying within the above-mentioned boundaries are excluded from this notice, and their aggregate acreage of 34 acres 2 roods and 5 perches is not included in the acreage of 316 acres 1 rood and 8 perches given above:—

Block survey preliminary plan 882.

Name of Land.	Extent, A. R. P.	Lot.	Name of Land.	Extent, A. R. P.
Palugaha-accara	.. 2 2 5	A 15 ..	Meegahakamata (threshing floor)	.. 0 0 18
Rattagalahlmillewewela (T. P. 149,084)	.. 4 0 21	A 16 ..	Kongahakamata (do.)	.. 0 0 12
Kumburegaha-accare	.. 2 3 36			
Do.	.. 24 2 33			34 2 5



Surveyor-General's Office,  
Colombo, August 29, 1923.

Scale of 16 Chains to an Inch.

C. H. VINCE,  
for Acting Surveyor-General.

Anuradhapura S. O. 3—1924.

**Ratnapura Notice No. 8,516.**

**Notice under "The Waste Lands Ordinances of 1897, 1899, 1900, and 1903."**

TAKE notice that unless within three months from February 1, 1924, the persons, if any, who claim any interest in the lands hereinafter mentioned or in any one or more of such lands or to some interest therein make claim in person or in writing to the said lands or to any of them or to some interest therein to M. T. Archibald, Esq., Special Officer appointed under section 28 of "The Waste Lands Ordinances of 1897, 1899, 1900, and 1903," at his office at Colombo:

Such Special Officer, in pursuance of the powers vested in him by the said Ordinances, will declare by writing under hand that the said lands, or such of them as to which no claim has been made, are the property of the Crown.

M. T. ARCHIBALD,  
Special Officer.

NOTE.—A claim to a right of way over the said lands or any of them is a claim to an interest in the land or lands.

*Description of the Lands referred to.*

The following lots situate in the village of Palugampola, in the Uda pattu of the Nawadun korale of the Ratnapura District, in the Province of Sabaragamuwa, as described in the annexed diagrams:—

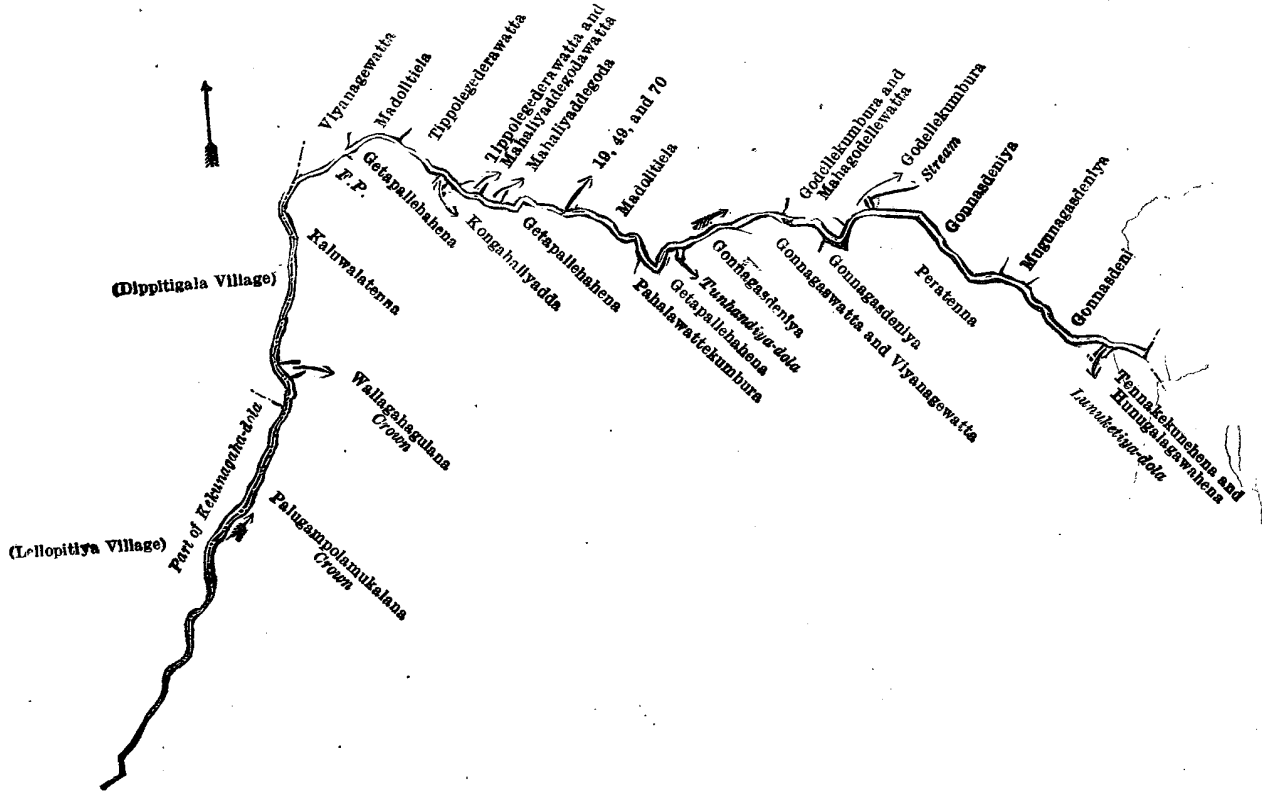
I.—Block survey preliminary plan 211.

Lot.	Name of Land.	Extent, A. R. P.
19 ..	Kekunagaha-dola (stream)	2 2 31
49 ..	Wewel-dola (stream)	0 0 23
70 ..	Kekunagaha-dola (part of stream)	0 3 1

3 15

and bounded as follows: on the north by Viyanagewatta (private), Madolitiela (private), Tippolegedarawatta (private), Tippolegederawatta and Mahaliyaddegodawatta claimed by Tippolekirianchiya and others, Mahaliyaddagoda (private), Madolitiela (private), Godellekumbura and Mahagodellewatta claimed by Tippolekirianchiya and others, Godellekumbura claimed

by ditto, a stream ; on the east by Gonnasdeniya (private), Mugunagasdeniya claimed by Kottawatta-arachchige Lokumamahatmaya, Gonnasdeniya (private), the village limit of Sannasgama ; on the south by Tennakekunehena and Hunugalagawahena (private), Lunuketiya-dola, Peratenna (private), Gonnagasdeniya (private), Gonnagaswatta and Viyanagaswatta claimed by Gonnagasdeniya Hewayalage Nonas and others, Gonnagasdeniya (private), Getapallehahena (private), Pahalawattekumbura claimed by Tippolakiranchiya and others, Getapallehahena (private), Kongahaliyadda claimed by Tippolepunchihatana and another, Getapallehahena (private), Kaluwalatenna (private), Wallagahagulana declared the property of the Crown under the Waste Lands Ordinances, Palugampolamukalana declared the property of the Crown under the Waste Lands Ordinances ; on the west by a part of Kekunagaha-dola (the village limits of Lellopitiya and Dippitigala).



Surveyor-General's Office,  
Colombo, October 6, 1923.

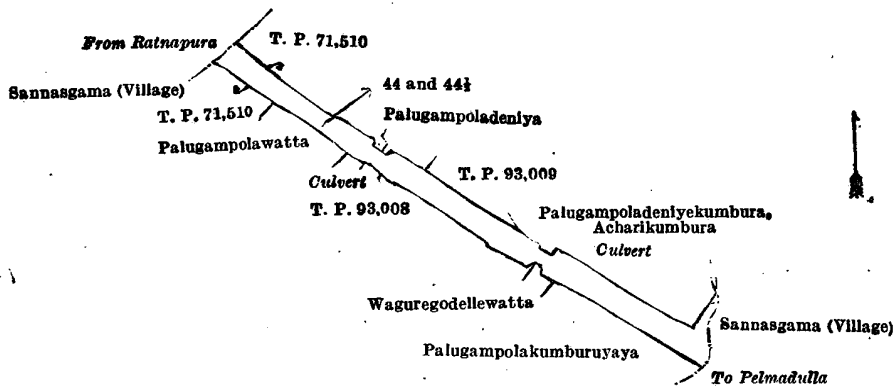
Scale of 16 Chains to an Inch.

C. H. VINCE,  
for Acting Surveyor-General.

II.—Block survey preliminary plan 211.

Lot.	Name of Land.	Extent, A. R. P.
44	Mahapara (main road)	0 2 29
44½	Pansalepara	0 0 4
		0 2 33

and bounded as follows : on the north by the village limit of Sannasgama, T. P. 71,510, Palugampoladeniya (private) T. P. 93,009 ; on the east by T. P. 93,009, Palugampoladeniyakumbura and Acharikumbura (private), the village limit of Sannasgama ; on the south by Palugampolakumburuyaya claimed by Kottawatta-arachchilage Lokumamahatmaya and others, Waguregodellewatta (private), T. P. 93,008 ; on the west by T. P. 93,008, Palugampolawatta claimed by Hettig Don William Singho and others, T. P. 71,510, the village limit of Sannasgama.



Surveyor-General's Office,  
Colombo, October 6, 1923.

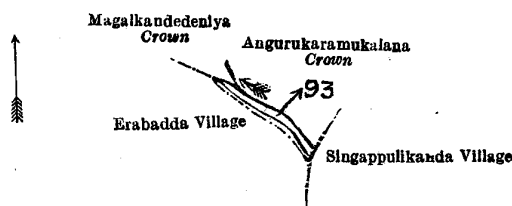
Scale of 4 Chains to an Inch.

C. H. VINCE,  
for Acting Surveyor-General.

## III.—Block survey preliminary plan 211.

Lot.	Name of Land.	Extent, A. R. P.
93	Inn-dola (stream)	0 0 8

and bounded as follows: on the north by Magalkandedeniya declared the property of the Crown under the Waste Lands Ordinances, Angurukaramukalana declared the property of the Crown under the Waste Lands Ordinances; on the east by Angurukaramukalana declared the property of the Crown under the Waste Lands Ordinances, the village limit of Singappulikanda; on the south and west by the village limit of Erabadda.



Surveyor-General's Office,  
Colombo, October 6, 1923.

Scale of 4 Chains to an inch.  
Ratnapura S. O. 3—1924.

C. H. VINCE,  
for Acting Surveyor-General.

## LAND SALES IN THE CENTRAL PROVINCE.

No. 2,708, C. P.—The Government Agent, Central Province, will on Monday, March 24, 1924, at 2 p.m., at his office in Kandy Kachcheri, put up to auction, for sale or settlement, or will otherwise dispose of, the under-mentioned portions of Crown land, in accordance with the regulations of Government regarding land sales. Six allotments of land situated in the Uda palata division of the Kandy District of the Central Province.

Lot.	Name of Land.	Name of Applicant.	Description.	Extent.		Upset price per acre, Rs.
				A. R. P.	per acre, Rs.	
Preliminary plan 7,559. Village—Mitalawwa in Ganga Ihala korale of Uda palata division. Claimant—Crown.						
1	Katukitulegalah for in pr	K. Horatala and K. Kiri menika, both of Mitalawwa	Patana and chena	1	1	22 118
2	Katukitulehena lum	—	Chena	0	1	10 110
3	Katukitulegala lot.	—	Large rock	0	2	25 —*
Preliminary plan 7,562. Village—Miyangolla in Ganga Ihala korale of Udapalata division. Claimant—Ilangantennegedera Heenappu and others of Miyangolla.						
1	Dawatagaha chena alias deyawalaha mbura alias gahamulahena mbura	Kalu Ilangantennegedera Heenappu of Miyangolla	Paddy field	0	1	4 260
2	Do.	do.	Deniya (overgrown with chena)	0	0	28 85
Preliminary plan 7,298. Village—Tumpelawaka in Kandukara Pahala korale of Uda palata division. Claimant—Crown.						
1	Nahadanduheenapatana	Doluwagedera Kira of Tumpelawaka	Patana	0	3	36 95†

\* To be reserved.

† Re-advertised.

Further particulars regarding these lands can be obtained from the Government Agent, Central Province, and their plans from the Surveyor-General.

Colonial Secretary's Office,  
Colombo, January 28, 1924.

CECIL CLEMENTI,  
Colonial Secretary.

## LAND SALES IN THE SOUTHERN PROVINCE.

No. 4,097, S. P.—The Government Agent, Southern Province, will on Thursday, March 20, 1924, at 1 p.m., at his office in Galle Kachcheri, put up to auction, for sale or settlement, or will otherwise dispose of, the under-mentioned portions of Crown land, in accordance with the regulations of Government regarding land sales. Ten allotments of land situated in the Wellaboda pattu division of the Galle District of the Southern Province.

Lot.	Name of Land.	Name of Applicant.	Description.	Extent.		Upset price per acre, Rs.
				A. R. P.	per acre, Rs.	
Preliminary plan 11,926. Village—Kotawila. Claimant—Crown.						
1	Indigahaudumullalawala	S. H. Odiris of Karandeniya	Jungle	2	0	18 95
4	Do.	do.	do.	0	1	36 85
Preliminary plan 12,033. Village—Metiwala. Claimant—Crown.						
3	Galudumullabedda	Walakadagamage James of Metiwala	Chena	1	0	15 90
11	Do.	do.	do.	3	1	1 90
Preliminary plan 12,160. Village—Talgahawatta. Claimant—Crown.						
1	Talgahawatta alias Delgahawatta	Ilandaridewa Ujanis of Karandeniya	Crown jungle	0	3	38 596*
Preliminary plan 12,231. Village—Yakkatuwa. Claimant—Crown.						
1	Yakkatuwekele	Ruanpura Seneris de Silva of Randombe	Jungle	5	0	6 88.50
Preliminary plan 12,275. Village—Pinikahana. Claimant—Crown.						
1	Manangodella	H. K. Prelis of Kahaduwa	Chena and deniya	0	3	27 56
2	Do.	do.	Chena	0	3	2 58
4	Do.	do.	do.	3	1	38 56

Lot.	Name of Land.	Name of Applicant.	Description.	Extent.		Upset price per acre, Rs.
				A.	R. P.	
25754	Kohuvalowita <i>alias</i> Senigankerawa	—	Coir pits	0	1 36	80

\* Value of land per acre with mining rights.

Further information regarding these lands can be obtained from the Government Agent, Southern Province, and their plans from the Surveyor-General.

Colonial Secretary's Office,  
Colombo, January 29, 1924.

CECIL CLEMENTI,  
Colonial Secretary.

No. 4,098, S. P.—The Government Agent, Southern Province, will on Tuesday, March 18, 1924, at 1 P.M., at his office in Galle Kachcheri, put up to auction, for sale or settlement, or will otherwise dispose of, the under-mentioned portions of Crown land, in accordance with the regulations of Government regarding land sales. Twenty-three allotments of land situated in the Wellaboda pattu division of the Galle District of the Southern Province.

Preliminary plan 10,236. Village—Ambana. Claimant—Malawiachchi Isan.

Lot.	Name of Land.	Name of Applicant.	Description.	Extent.		Upset price per acre, Rs.
				A.	R. P.	
1	Ganegodawatta	Don Tiyadoris Hangamuwe Mohotti of Ambana	Native garden Plantation	0	0 37	46 2
3	Ganegodawatta	Don Tiyadoris Hangamuwe Mohotti of Ambana	Jungle	1	1 23	46
2	Jambugahahena	Mr. C. W. W. Kannangara of Galle	Native Garden	1	0 27	60
3	Jambugahahenakoratuwe-kumbura	Mr. C. W. W. Kannangara of Galle	Paddy field	0	1 18	60
1	Angulugalakele	Weerawardena Cornelis Zoysa of Randombe	Jungle	3	0 4	82
2	Do.	C. W. de Silva, The Refuge, Mount Lavinia	do.	3	0 8	90
3	Angulugalakumbura	—	Paddy field	0	0 39	70
1	Panudangahawatta	K. K. W. Andiris Sinno of Watugedara	Contains coconut Plantation	2	17	106 13.25
3	Wela-addaradeniya	K. K. W. Andiris Sinno of Watugedara	Deniya	0	0 24	106
4	Do.	do.	do.	0	1 6	106
9	Panudangahawatta	K. K. W. Andiris Sinno of Watugedara	Contains cinnamon	0	0 21	200*
1	Nugagahawatta-addarakattiya	Mr. H. Ediris de Silva Gunatilleka of Balapitiya	Low jungle	0	0 3	60
2	Nugagahawatta-addarakattiya	Mr. H. Ediris de Silva Gunatilleka of Balapitiya	Native garden Plantation	0	3 2	60 96
3	Moragahabedda	Mr. H. Ediris de Silva Gunatilleka of Balapitiya	Native garden Plantation	0	1 18	60 3
4	Moragahabedda	Mr. H. Ediris de Silva Gunatilleka of Balapitiya	Native garden Plantation	0	3 30	60 11
1	Nalawekele	Kariyawasantiranagama Penis de Silva of Kobeituduwa	Penis de Chena	1	3 20	86
2	Nalawekele	Kariyawasantiranagama Penis de Silva of Kobeituduwa	Low jungle	0	2 36	86
3	Do.	do.	do.	2	3 37	86
4	Nalawewatta	Kariyawasantiranagama Penis de Silva of Kobeituduwa	Native garden Plantation	0	2 31	86 37.20
5	Nalawedeniya.	Kariyawasantiranagama Penis de Silva of Kobeituduwa	Deniya	0	1 20	86
1	Angulugallewelaudumullewela	Paulawahakuru Babiyase	Paddy field	2	0 16	90
2	Angulugallewelaudumullewela	Paulawahakuru Babiyase	Paddy field	1	0 8	90
3	Angulugallewelaudumullewela	Paulawahakuru Babiyase	Paddy field	0	0 17	—†

\* Value of land with plantation,

† Reservation.

Further information regarding these lands can be obtained from the Government Agent, Southern Province, and their plans from the Surveyor-General.

Colonial Secretary's Office,  
Colombo, January 29, 1924.

CECIL CLEMENTI,  
Colonial Secretary.

## LAND SALES IN THE PROVINCE OF SABARAGAMUWA.

No. 1,120, P. of S.—The Government Agent, Province of Sabaragamuwa, will on Tuesday, March 18, 1924, at 1.30 P.M., at his office in Ratnapura, put up to auction, for sale or settlement, or will otherwise dispose of, the under-mentioned portions of Crown land, in accordance with the regulations of Government regarding land sales. Fourteen allotments of land situated in the Ratnapura District of the Province of Sabaragamuwa.

Lot.	Name of Land.	Name of Applicant.	Description.	Extent.		Upset price per acre, Rs.
				A.	R. P.	
Preliminary plan 3,319. Village—Nittamaluwa, Kadawata korale.						
1	Deiyannearawa	W. M. Heen Nilame, Gan-Arachchi	Paddy field	1	3 8	26
2	Oyagawahena	—	Chena	1	0 27	—*
Preliminary plan 3,313. Village—Bowatta, Meda korale.						
1	Wewekumbura	T. D. Dingiriya	Paddy field	1	0 6	31
2	Wewekumburehena	—	Chena	0	0 5	—†
Preliminary plan 3,301. Village—Ranwala, Atakalan korale.						
1	Kongahahena	I. T. Babanisa	Jungle	0	3 31	60
2	Mahahena	K. Punchibaba	do.	1	3 29	60
3	Do.	G. A. M. Kiri Mudiyanse	do.	2	0 2	60
4	Do.	—	do.	0	1 34	—‡
6	Yahalpologodahena	B. Kiribantha	do.	2	0 14	60
7	Oliyayegodella	—	do.	2	0 19	60
8	Do.	—	do.	1	0 9	—§
9	Galkoratuwehena	B. V. Asiringa	do.	2	0 2	60
10	Do.	—	do.	0	1 21	—
Final village plan 70. Village—Dellobeda, Nawadun korale.						
5c	Hungalwaladeniya	I. Davith Sinno	Paddy field	2	0 24	36
5c1	Talagalayalagedeniya	Encroachment by D. A. Jotihamy and 3 others	do.	0	0 14	40
5c2	Do.	do.	do.	0	0 6	40
5c3	Do.	do.	do.	0	0 4	40
7b	Hungalwaladeniya	I. Davith Sinno	do.	0	1 17	36
9A3	Do.	do.	do.	0	0 18	36

\* Reservation for Weli-oya and Harakpattiye-ara (not for sale).

† Reservation for Wewe-ara (not for sale).

‡ Reservation for paddy field and ela (not for sale).

§ Reservation for ela and paddy fields (not for sale).

|| Reservation for Polwatte-ara (not for sale).

Note.—Lot 1 in preliminary plan 3,319, lot 1 in preliminary plan 3,313, and lots 5c, 7b, and 9A3 in final village plan 70 have been asweddumized by the applicants on Crown permits under Food Production Circulars, and will be sold to them at the upset prices noted against each lot.

Further information respecting these lands may be obtained from the Government Agent, Province of Sabaragamuwa, and plans of them from the Surveyor-General.

Colonial Secretary's Office,  
Colombo, January 28, 1924.

CECIL CLEMENTI,  
Colonial Secretary

## LAND SALES BY THE SETTLEMENT OFFICER.

## NORTH-WESTERN PROVINCE.

No. 6,787, S. O.—On Friday, April 11, 1924, at 9 A.M., the Land Settlement Officer will put up for sale or settlement at Hettipola, the under-mentioned portions of Crown land, on the terms authorized by Government. Four allotments of land situated in the Giratalane korale of Dewameddi hatpattu division of the Kurunegala District of the North-Western Province.

Lot.	Name of Land.	Name of Claimant.	Description.	Extent.	
				A.	R. P.
Block survey preliminary plan 1,798. Village—Galwewa.					
23D	Kongahakumburepillewa	Crown; balance not paid by (1) Weerasekera Bamunu Mudiyanse, (2) ditto Punchirala, (3) ditto Menikhamy	Plantains and vegetables	1	0 32
21B	Helambagahamulahena or Kongahamulahena	Crown; balance not paid by Ranasinghe Koma-achcharige Tikiri Naide	Garden	1	0 4
21A	Do.	Crown; balance not paid by Mellagasse Naidelage Puchi Menike Nachchire	do.	1	1 36
22	Kongahamulahenewatta	Crown; balance not paid by Ranasinghe Koma-achcharige Tikiri Naide	do.	0	3 27

Upset price at Rs. 16 to Rs. 50 per acre. Further information regarding these lands can be obtained from the Land Settlement Officer, and plans of them from the Surveyor-General.

Colonial Secretary's Office,  
Colombo, January 30, 1924.

CECIL CLEMENTI,  
Colonial Secretary.

No. 6,788, S. O.—On Friday, April 11, 1924, at 9 A.M., the Land Settlement Officer will put up for sale or settlement at Hettipola, the under-mentioned portions of Crown land, on the terms authorized by Government. Three allotments of land situated in the Giratalane korale of Dewameddi hatpattu division of the Kurunegala District of the North-Western Province.

Lot.	Name of Land.	Name of Claimant.	Description.	Extent.	
				A.	R. P.
Block survey preliminary plan 1,755. Village—Yaddigama.					
1	Dangahamulahena	Crown; balance not paid by Meeraussa Lekamalage Omeru Lebbe of Madige Anukkane	Chena	1	0 29
4	Do.	do.	do.	0	1 16
8	Do.	do.	do.	1	0 5

Upset price at Rs. 16 to Rs. 50 per acre. Further information regarding these lands can be obtained from the Land Settlement Officer, and plans of them from the Surveyor-General.

Colonial Secretary's Office,  
Colombo, January 30, 1924.

CECIL CLEMENTI,  
Colonial Secretary.

**No. 6,789, S. O.**—On Thursday, April 10, 1924, at 9 A.M., the Land Settlement Officer will put up for sale or settlement, at Hettipola, the under-mentioned portions of Crown land, on the terms authorized by Government. Three allotments of land situated in the Giratalane korale of Dewamedhi hatpattu division of the Kurunegala District of the North-Western Province.

Block survey preliminary plan 1,683. Village—Tekewa.				Extent.
Lot.	Name of Land.	Name of Claimant.	Description.	A. R. P.
114½B	Dangahahena	Crown; balance not paid by (1) Nawaratne Mudiyansele Banda, (2) ditto Ranmenika, (3) ditto Appuhamy Vidane	Chena	3 2 27
114½F	Badalakumburehena	Crown; balance not paid by Kolugala Siddharta Unnanse	do.	6 3 18
25E	Kongahamulahena	Crown; balance not paid by (1) Nawaratne Mudiyansele Appuhamy Vidane, (2) ditto Ranmenika	do.	3 1 4

Upset price at Rs. 16 to Rs. 50 per acre. Further information regarding these lands can be obtained from the Land Settlement Officer, and plans of them from the Surveyor-General.

Colonial Secretary's Office,  
Colombo, January 30, 1924.

CECIL CLEMENTI,  
Colonial Secretary.

**No. 6,790, S. O.**—On Thursday, April 10, 1924, at 9 A.M., the Land Settlement Officer will put up for sale or settlement, at Hettipola, the under-mentioned portions of Crown land, on the terms authorized by Government. Six allotments of land situated in the Giratalane korale of Dewamedhi hatpattu division of the Kurunegala District of the North-Western Province.

Block survey preliminary plan 1,708. Village—Ambagahawewa.				Extent.
Lot.	Name of Land.	Name of Claimant.	Description.	A. R. P.
11	Meegahamulahena	Crown; balance not paid by Beddegama Naidelage Punchi Naide	Chena	0 2 12
11A	Do.	Crown; balance not paid by (1) Rajakaruna Panditalage Siri-wediya Naide, (2) ditto Sirimalla Naide	do.	0 1 21
11B	Siyambalagahamulakotuwehena	Crown; balance not paid by (1) Beddegama Naidelage Ukku Naide, (2) ditto Kiriya Nachchire	do.	0 1 4
45	Galagawawatta	Crown; balance not paid by (1) Potuwewa Naidelage Kira Naide, (2) Beddegama Naidelage Puncha Naide	do.	0 2 32
12	Siyambalagahamulawatta	Crown; balance not paid by Karunatilake Panditalage Kira Nachchire	Garden	0 0 20
11D	Kolongahamulahena	do.	Chena	0 3 35

Upset price at Rs. 16 to Rs. 50 per acre. Further information regarding these lands can be obtained from the Land Settlement Officer, and plans of them from the Surveyor-General.

Colonial Secretary's Office,  
Colombo, January 30, 1924.

CECIL CLEMENTI,  
Colonial Secretary.

**No. 6,791, S. O.**—On Thursday, April 10, 1924, at 9 A.M., the Land Settlement Officer will put up for sale or settlement, at Hettipola, the under-mentioned portion of Crown land, on the terms authorized by Government. An allotment of land situated in the Giratalane korale of Dewamedhi hatpattu division of the Kurunegala District of the North-Western Province.

Block survey preliminary plan 1,727. Village—Diggalagedara.				Extent.
Lot.	Name of Land.	Name of Claimant.	Description.	A. R. P.
6J	Tanahena	Crown; balance not paid by Jayasinha Mudiyansele Kirihami, Vel-Vidane	Chena	2 1 36

Upset price at Rs. 16 to Rs. 50 per acre. Further information regarding this land can be obtained from the Land Settlement Officer, and plan of it from the Surveyor-General.

Colonial Secretary's Office,  
Colombo, January 30, 1924.

CECIL CLEMENTI,  
Colonial Secretary.

**No. 6,792, S. O.**—On Friday, April 11, 1924, at 9 A.M., the Land Settlement Officer will put up for sale or settlement, at Hettipola, the under-mentioned portion of Crown land, on the terms authorized by Government. An allotment of land situated in the Giratalane korale of Dewamedhi hatpattu division of the Kurunegala District of the North-Western Province.

Block survey preliminary plan 1,719. Village—Munihirigama.				Extent.
Lot.	Name of Land.	Name of Claimant.	Description.	A. R. P.
62N	Kongahamulahena	Crown; balance not paid by (1) Lankahenayalage Unga Henaya, (2) ditto Kiri-ridi of Keliyawa	Chena	3 3 34

Upset price at Rs. 16 to Rs. 50 per acre. Further information regarding this land can be obtained from the Land Settlement Officer, and plan of it from the Surveyor-General.

Colonial Secretary's Office,  
Colombo, January 30, 1924.

CECIL CLEMENTI,  
Colonial Secretary.

**No. 6,793, S. O.**—On Thursday, April 10, 1924, at 9 A.M., the Land Settlement Officer will put up for sale or settlement, at Hettipola, the under-mentioned portions of Crown land, on the terms authorized by Government. Two allotments of land situated in the Giratalane korale of Dewamedhi hatpattu division of the Kurunegala District of the North-Western Province.

Block survey preliminary plan 1,718. Village—Keliyawa.				Extent.
Lot.	Name of Land.	Name of Claimant.	Description.	A. R. P.
49H	Niyarawalapitiyehena, Kebellagahapitiyehena	Crown, balance not paid by Lankahenayalage Rana-henaya of Patapiligama	Chena	6 0 14
49H1	Lindewewehena	do.	do.	1 2 35

Upset price at Rs. 16 to Rs. 50 per acre. Further information regarding these lands can be obtained from the Land Settlement Officer, and the plans of them from the Surveyor-General.

Colonial Secretary's Office,  
Colombo, January 30, 1924.

CECIL CLEMENTI,  
Colonial Secretary.



**No. 6,794, S. O.**—On Thursday, April 10, 1924, at 9 A.M., the Land Settlement Officer will put up for sale or settlement, at Hettipola, the under-mentioned portion of Crown land, on the terms authorized by Government. An allotment of land situated in the Giratalane korale of the Dewamedhi hatpattu division of the Kurunegala District of the North-Western Province.

Block survey preliminary plan 1,687. Village—Kiriwellewa.				Extent.
Lot.	Name of Land.	Name of Claimant.	Description.	A. R. P.
6	Ihalawetiyeheha ..	Crown; balance not paid by (1) Ponnampemurumage Marianu Fernando of Tekewa, (2) Wanniarachchige Elaris Appu, (3) ditto Esilis Nona of Meegahapelessa in Katugampola korale	Chena ..	8 1 5

Upset price at Rs. 16 to Rs. 50 per acre. Further information regarding this land can be obtained from the Land Settlement Officer, and plan of it from the Surveyor-General.

Colonial Secretary's Office,  
Colombo, January 30, 1924.

CECIL CLEMENTI,  
Colonial Secretary.

**No. 6,795, S. O.**—On Friday, April 11, 1924, at 9 A.M., the Land Settlement Officer will put up for sale or settlement, at Hettipola, the under-mentioned portion of Crown land, on the terms authorized by Government. An allotment of land situated in the Giratalane korale of Dewamedhi hatpattu division of the Kurunegala District of the North-Western Province.

Block survey preliminary plan 1,741. Village—Pulunduwagama.				Extent.
Lot.	Name of Land.	Name of Claimant.	Description.	A. R. P.
18c	Kadurugahamulahena ..	Crown; balance not paid by Batayakdessayalage Ratrana ..	Chena ..	1 0 16

Upset price at Rs. 16 to Rs. 50 per acre. Further information regarding this land can be obtained from the Land Settlement Officer, and plan of it from the Surveyor-General.

Colonial Secretary's Office,  
Colombo, January 30, 1924.

CECIL CLEMENTI,  
Colonial Secretary.

**No. 6,796, S. O.**—On Friday, April 11, 1924, at 9 A.M., the Land Settlement Officer will put up for sale or settlement, at Hettipola, the under-mentioned portion of Crown land, on the terms authorized by Government. An allotment of land situated in the Giratalane korale of Dewamedhi hatpattu division of the Kurunegala District of the North-Western Province.

Block survey preliminary plan 1,762.—Pallegama.				Extent.
Lot.	Name of Land.	Name of Claimant.	Description.	A. R. P.
24A	Migahahena ..	Crown; balance not paid by (1) Senanayake Mudiyanseelage Appu-hamy, (2) ditto Punchirala	Chena ..	1 3 9

Upset price at Rs. 16 to Rs. 50 per acre. Further information regarding this land can be obtained from the Land Settlement Officer, and plan of it from the Surveyor-General.

Colonial Secretary's Office,  
Colombo, January 30, 1924.

CECIL CLEMENTI,  
Colonial Secretary.

**No. 6,797, S. O.**—On Monday, April 7, 1924, at 9 A.M., the Land Settlement Officer will put up for sale or settlement, at Hettipola, the under-mentioned portion of Crown land, on the terms authorized by Government. An allotment of land situated in the Giratalane korale of Dewamedhi hatpattu division of the Kurunegala District of the North-Western Province.

Block survey preliminary plan 1,763. Village—Digdeniya.				Extent.
Lot.	Name of Land.	Name of Claimant.	Description.	A. R. P.
17c	Kongahamulawatta ..	Crown; balance not paid by Galadeni Patirannehelage Menika of Diwulwewa	Punchi Garden ..	3 3 25

Upset price at Rs. 16 to Rs. 50 per acre. Further information regarding this land can be obtained from the Land Settlement Officer, and the plan of it from the Surveyor-General.

Colonial Secretary's Office,  
Colombo, January 30, 1924.

CECIL CLEMENTI,  
Colonial Secretary.

## LAND ACQUISITION NOTICES.

HAVING been duly directed by the Governor, with the advice of the Executive Council, acting under the provisions of Ordinance No. 3 of 1876, section 6, as amended by section 3 of Ordinance No. 10 of 1911, to take order for the acquisition of the following land required for a public lavatory at Gintupitiya street, to wit:—

Preliminary plan 18,313.—St. Paul's Ward.				Extent.
Lot.	Name of Land.	Description.	Name of Claimant.	A. R. P.
1	Part of assessment No. 30	Bare land contains 2 masonry tiled buildings, part of a masonry tiled building, and part of a mud step ..	Proctor W. Sathasivam ..	0 0 4.42

I hereby give public notice, as required by section 7, that the Government proposes to take possession of the above land. All persons interested in the aforesaid land are hereby required to appear personally or by agent before me at the Municipal Office, Colombo, on Tuesday, February 26, 1924, at 10.30 A.M., and to state the nature of their respective interests in the land, and the amount and particulars of their claims to compensation for such interests.

The Municipal Office,  
Colombo, January 21, 1924.

T. REID,  
Chairman, Municipal Council, and Mayor of Colombo.

HAVING been duly directed by the Governor, with the advice of the Executive Council, acting under the provisions of Ordinance No. 3 of 1876, section 6, as amended by section 3 of Ordinance No. 10 of 1911, to take order for the acquisition of the following lands required for a public purpose, viz., for road improvements at Kollupitiya, to wit:—

Lot.	Name of Land.	Description.	Name of Claimant.	Extent.	
				A.	R. P.
Preliminary plan 18,316.—Kollupitiya.					
1	Part of land bearing assessment No. 94 known as Ranmore	Parts of 2 masonry walls, part of a portico wall, part of roads, and bare land with flower plants and 2 coconut trees 20 years old	Dr. E. V. Ratnam	0	0 5.62
2	Part of land bearing assessment No. 94	Mostly bare land, part of a road and part of a masonry drain, and 4 coconut trees 20 years old	Mr. L. W. A. de Soysa	0	1 1.39
3	Do.	Bare land and part of a portico	Mr. K. Ramanathan	0	0 5.09
				0	1 12.10

I hereby give public notice as required by section 7, that the Government proposes to take possession of the above lands. All persons interested in the aforesaid lands are hereby required to appear personally or by agent before me at the Municipal Office, Colombo, on Monday, March 3, 1924, at 10 A.M., and to state the nature of their respective interests in the lands, and the amount and particulars of their claims to compensation for such interests.

The Municipal Office,  
Colombo, January 28, 1924.

T. REID,  
Chairman, Municipal Council, and Mayor of Colombo.

HAVING been duly directed by the Governor, with the advice of the Executive Council, acting under the provisions of "The Land Acquisition Ordinance of 1876," section 6, to take order for the acquisition of the following lands, required for a public purpose, namely, for improving the corner of Tangalla-Wiraketiya road, to wit:—

Lot.	Name of Land.	Description.	Name of Claimant.	Extent	
				A.	R. P.
Supplement to Final Village Plan 315. Village—Medilla.					
8A	Palugahawatta	Garden contains a portion of mud hut (no plantation)	(1) Wickramasuriya Patabendige Babachchihamy, (2) Wickrama Kalutotage Nonahamy, (3) ditto Davitappu, (4) ditto Sadrisappu, (5) ditto Babunhamy, all of Tangalla	0	0 1.17
8B	Woeragahawatta <i>alias</i> Ratmalketiyeawatta	do.	(1) Abesin Wickramaratna Kodippila Arachige Ensohamy and (2) Madduma Patabendige Andrishamy, both of Tangalla	0	0 2.53

I hereby give public notice, as required by section 7, that the Government proposes to take possession of the lands. All persons interested in the aforesaid lands are hereby required to appear personally or by agent before me at Tangalla Rest-house on March 12, 1924, at 2 P.M., and to state the nature of their respective interests in the lands, and the amount and particulars of their claims to compensation for such interests.

Hambantota Kachcheri,  
January 24, 1924.

A. H. EGAN,  
Assistant Government Agent.

HAVING been duly directed by the Governor, with the advice of the Executive Council, acting under the provisions of "The Land Acquisition Ordinance of 1876," section 6, to take order for the acquisition of the following land, required for a public purpose, namely, extending the Public Works Department metal quarry near the 3½ milepost of the Bandara-wela-Welimada road, to wit:—

Lot.	Name of Land.	Description.	Name of Claimant.	Extent.	
				A.	R. P.
Supplement to Final Village Plan 117. Village—Diganetenna.					
6J1	Ampitigodapatana	Patana	P. M. Punchi Banda, Arachchi of Diganetenna	0	2 13

I hereby give public notice, as required by section 7, that the Government proposes to take possession of the land. All persons interested in the aforesaid land are hereby required to appear personally or by agent before me at Badulla Kachcheri on March 3, 1924, at 1.30 P.M., and to state the nature of their respective interests in the land, and the amount and particulars of their claims to compensation for such interests.

Badulla Kachcheri,  
January 26, 1924.

R. A. G. FESTING,  
Government Agent.

HAVING been duly directed by the Governor, with the advice of the Executive Council, acting under the provisions of "The Land Acquisition Ordinance of 1876," section 6, to take order for the acquisition of the following land, required for a public purpose, namely, for a latrine, trenching ground, and an approach road thereto at Nugawela for the Kahawatta Sanitary Board town, to wit:—

Lot.	Name of Land.	Description.	Name of Claimant.	Extent.	
				A.	R. P.
Supplement to Final Village Plan 4. Village—Nugawela, Atakalan korale.					
w 3C	Hornpolakoratuwa <i>alias</i> Hettigewatta	Old garden	(1) E. A. Elapatha, Dissawa, (2) Simon Silva, (3) Kalidu Marikkar, (4) Mohamradu	0	1 2.5

I hereby give public notice, as required by section 7, that the Government proposes to take possession of the land. All persons interested in the aforesaid land are hereby required to appear personally or by agent before me at Pelmadulla Resthouse on March 27, 1924, at 2 P.M., and to state the nature of their respective interests in the land, and the amount and particulars of their claims to compensation for such interests.

Ratnapura Kachcheri,  
January 25, 1924.

G. F. R. BROWNING,  
Government Agent.