

Ceylon Government Gazette

Published by Authority.

No. 7,374 — FRIDAY, FEBRUARY 8, 1924.

Part III.—Lands.

Separate paging is given to each Part in order that it may be filed separately.

| | PAGE | | PAGE | | PAGE |
|--|------|---|------|---|------|
| Land Settlement Notices :— | | Land Sales by the Government Agents :— | | Land Sales by the Settlement Officer :— | |
| Final Orders | 109 | North-Western Province | — | Northern Province | — |
| Preliminary Notices | 130 | North-Central Province | 144 | Eastern Province | — |
| Land Sales by the Government Agents :— | | Province of Uva | 146 | North-Western Province | 147 |
| Western Province | 136 | Province of Sabaragamuwa | 147 | North-Central Province | — |
| Central Province | 140 | Land Sales by the Settlement Officer :— | | Province of Uva | — |
| Southern Province | 141 | Western Province | — | Province of Sabaragamuwa | — |
| Northern Province | 141 | Central Province | — | Land Acquisition Notices | 152 |
| Eastern Province | — | Southern Province | — | Land Resumption Notices | — |

FINAL ORDERS.

Colombo S. O. No. 42.

Order under Section 4, Sub-section (1), of "The Waste Lands Ordinances of 1897, 1899, 1900, and 1903."

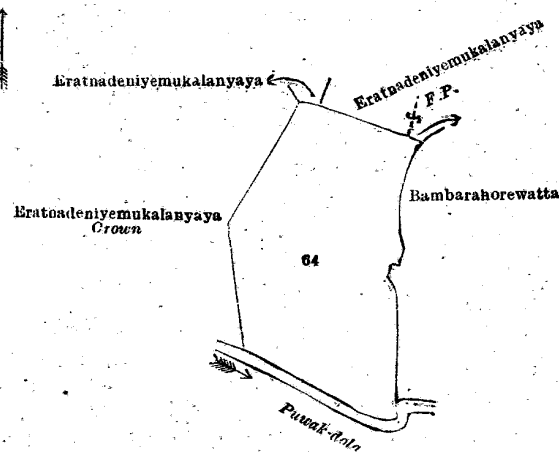
In the matter of the land commonly called or known as Bambarahorewatta, situate in the village of Labugama (part of), in the Meda pattu of the Hewagam korale of the Colombo District, in the Western Province, and of "The Waste Lands Ordinances of 1897, 1899, 1900, and 1903."

WHEREAS in pursuance of section 1 of the said Ordinances it was duly declared and notified on the 20th day of January, 1922, that if no claim to the land commonly called or known as Bambarahorewatta, situate in the village of Labugama (part of), in the Meda pattu of the Hewagam korale of the Colombo District, in the Western Province, containing in extent 2 acres and 24 perches, and shown as lot 64 in block survey preliminary plan 98 and in the annexed diagram, was made to Maxwell MacLagan Wedderburn, Special Officer appointed under section 28 of the said Ordinances, within the period of three months from the date specified in the said notice, such land would be declared the property of the Crown, and dealt with on account of the Crown (*vide* Notice No. 8,022) :

And whereas Weerasinghe Mudiyansele Herat Sinno made claim thereto, and I, Maxwell MacLagan Wedderburn, the aforesaid Special Officer, made due inquiry into such claim, and whereas the said claimant and I came to an agreement in writing dated the 31st day of May, 1922, concerning the said land, under section 4, sub-section (1), of the said Ordinances, whereby it was agreed that the said claimant should be declared the purchaser of the said land upon payment on or before the 31st day of July, 1922, to the Government Agent, at Colombo, of a sum of Rupees Thirty-five only (Rs. 35), as the purchase amount of the said land, and whereas the said amount has been duly paid by the said claimant he is hereby, in pursuance of the agreement aforementioned, declared to be the purchaser of the said land, as more fully described herein below.

Description of the Land referred to.

The land commonly called or known as Bambarahorewatta, situate in the village of Labugama (part of), in the Meda pattu of the Hewagam korale of the Colombo District, in the Western Province, containing in extent 2 acres and 24 perches, shown as lot 64 in block survey preliminary plan 98 and in the annexed diagram, and bounded as follows: on the north by Eratnadeniyemukalanyaya sold to Alawattege Don Pabilis Appuhamy under the Waste Lands Ordinance; on the east by Bambarahorewatta claimed by Wahumpurage Silinda, the Puwak-dola; on the south by the Puwak-dola; on the west by Eratnadeniyemukalanyaya to be declared the property of the Crown under the Waste Lands Ordinances.



Surveyor-General's Office,
Colombo, July 30, 1923.

Scale of 4 Chains to an Inch.

C. H. VINCE,
for Surveyor-General.

October 26, 1923.

M. M. WEDDERBURN,
Special Officer.

Colombo S. O. No. 43.

Order under Section 2 of "The Waste Lands Ordinances of 1897, 1899, 1900, and 1903,"
declaring Land to be Crown Property.

In the matter of the lands commonly called or known as Wallabunapillewa, Kalanchiakumbura, &c., situate in the village of Bokalagama Ihalagama, in the Yatigaha pattuwa of the Hapitigam korale of the Negombo District, in the Western Province, and of "The Waste Lands Ordinances of 1897, 1899, 1900, and 1903."

THE notice required by section 1 of "The Waste Lands Ordinances of 1897, 1899, 1900, and 1903," having been duly published in manner prescribed by that section in respect of the above-named lands (*vide* Notice No. 8,249), and no claim having been made to the said lands or to any interest therein within the period of three months from the date specified in the said notice, I, Louis Lucien Hunter, Special Officer appointed under section 28 of the said Ordinances, under and by virtue of the powers vested in me in that behalf by section 2 of the said Ordinances, do hereby on this 30th day of October, 1923, order and declare that the said lands, as more fully described herein below, situated in the village of Bokalagama Ihalagama, in the Yatigaha pattuwa of the Hapitigam korale of the Negombo District, in the Western Province, and shown as lots 1, 2, 3, 4, 5, 6, 8, 9, 13, 14, 15, 16, 17, 18, 19, 20, 21, 22, 24, 25, and 28 in preliminary plan 16,149 and in the annexed diagram, and containing in extent 9 acres 1 rood and 19 perches, are the property of the Crown.

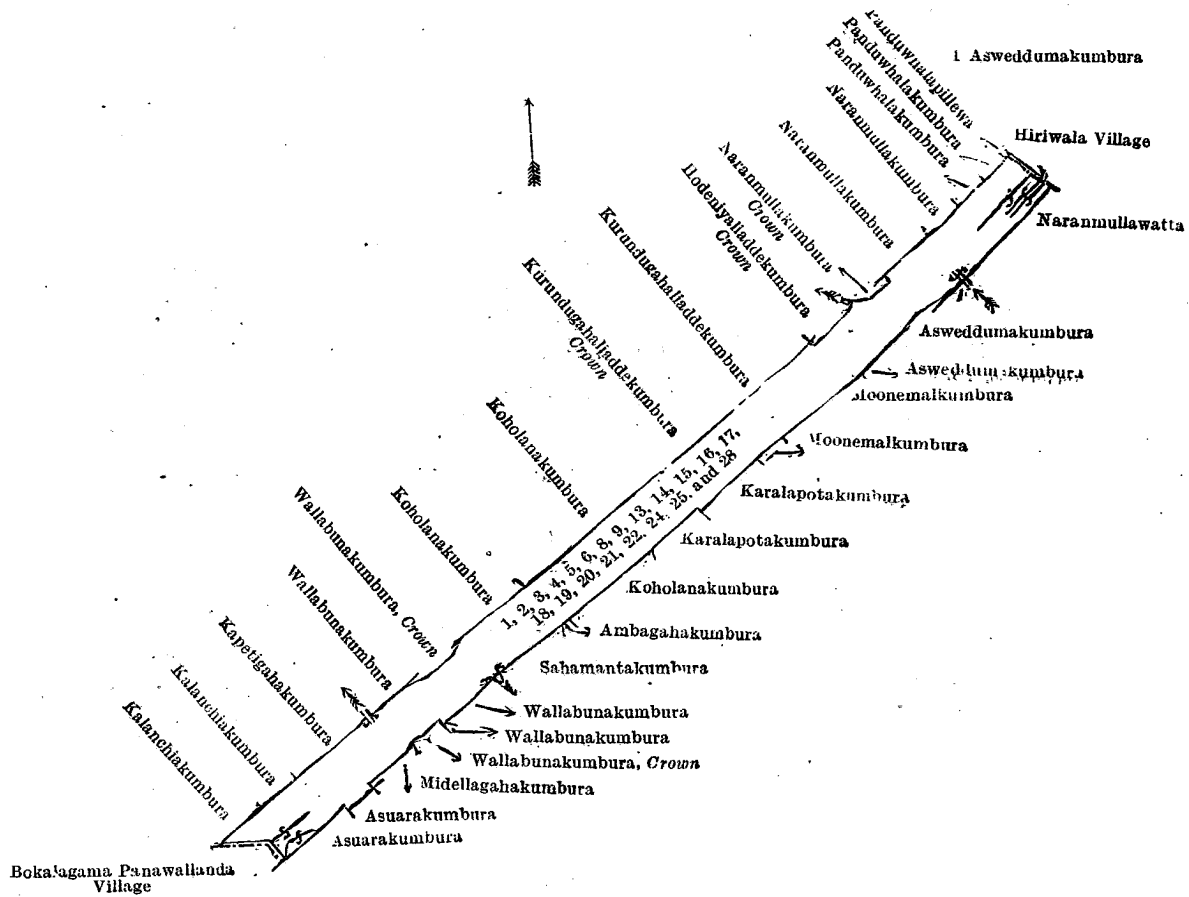
Description of the Lands referred to.

The following lots situate in the village of Bokalagama Ihalagama, in the Yatigaha pattuwa of the Hapitigam korale of the Negombo District, in the Western Province, as described in the annexed diagram:—

Preliminary plan 16,149.

| Lot. | Name of Land. | Extent, A. R. P. | Lot. | Name of Land. | Extent, A. R. P. |
|------|-------------------|------------------|------|-------------------|------------------|
| 1 | Wallabunapillewa | 8 2 2.25 | 17 | Panduwhalapillewa | 0 0 2.75 |
| 2 | Kalanchiakumbura | 0 0 0.87 | 18 | Naranmullawatta | 0 0 0.68 |
| 3 | Do. | 0 0 1.25 | 19 | Do. | 0 0 0.14 |
| 4 | Kepitigahakumbura | 0 0 6.37 | 20 | Do. | 0 0 2 |
| 5 | Do. | 0 0 0.50 | 21 | Do. | 0 0 2.37 |
| 6 | Do. | 0 0 0.87 | 22 | Do. | 0 0 1 |
| 8 | Koholanakumbura | 0 0 25.75 | 24 | Wallabunapillewa | 0 0 5 |
| 9 | Do. | 0 1 29.37 | 25 | Koholanakumbura | 0 0 0.78 |
| 13 | Naranmullakumbura | 0 0 1.75 | 28 | Asuarakumbura | 0 0 1.50 |
| 14 | Do. | 0 0 0.93 | | | |
| 15 | Panduwhalakumbura | 0 0 6.62 | | | 9 1 19.0 |
| 16 | Do. | 0 0 6.25 | | | |

and bounded as follows: on the north by Kurundugahaliaddekumbura to be declared the property of the Crown under the Waste Lands Ordinances, Kurundugahaliaddekumbura claimed by L. Setua and another, Hodeniyaliaddekumbura to be declared the property of the Crown under the Waste Lands Ordinances, Naranmullakumbura to be declared the property of the Crown under the Waste Lands Ordinances, Naranmullakumbura claimed by L. Setua and another, Naranmullakumbura claimed by S. Romanis Silva, Panduwhalakumbura claimed by H. Buria, Panduwhalakumbura claimed by S. Rapiel Appuhamy, Panduwhalapillewa claimed by S. Rapiel Appuhamy, the village limit of Hiriwala; on the east by the village limit of Hiriwala, Naranmullawatta claimed by D. J. Kulasekera, Asweddumakumbura claimed by M. Juwanis, Asweddumakumbura claimed by the Ceylon Government Railway, Asweddumakumbura claimed by M. Juwanis, Moonemalkumbura claimed by Liyanapedige Setua, Moonemalkumbura claimed by the Buddhist temple of Bokalagama Ihalagama, Karalapotakumbura claimed by Dewapassapedige Surangane; on the south by Karalapotakumbura claimed by K. Velun Appu and another, Koholanakumbura claimed by Halawaralalage Allis Appu, Ambagahakumbura claimed by A. Sobana, Sahamantakumbura claimed by Wagapedige Bandia and others, Wallabunakumbura claimed by Marasinpedige Sobana and others, Wallabunakumbura claimed by M. Rana and others, Wallabunakumbura to be declared the property of the Crown under the Waste Lands Ordinances, Midellagahakumbura (encroachment by Hallawalaralalage Appu) claimed by the Ceylon Government Railway, Asuarakumbura claimed by H. Savaria, Asuarakumbura (encroachment by Handuakattiye Undiya) claimed by the Ceylon Government Railway, the village limit of Bokalagama Ihalagama; on the west by Kalanchiakumbura claimed by Marasinpedige Samaduwa and others, Kalanchiakumbura (encroachment by Balasiripedige Jayatuwa) claimed by the Ceylon Government Railway, Kapetigahakumbura claimed by H. Savaria, Wallabunakumbura claimed by M. Sobana and others, Wallabunakumbura to be declared the property of the Crown under the Waste Lands Ordinances, Koholanakumbura claimed by L. Malluwa and others, Koholanakumbura claimed by L. H. Kakulla.



Surveyor-General's Office,
Colombo, August 15, 1923.

Scale of 8 Chains to an Inch.

C. H. VINCE,
for Surveyor-General.

L. L. HUNTER,
Special Officer.

October 30, 1923.

Colombo S. O. No. 44.

Order under Section 4, Sub-section (1), of "The Waste Lands Ordinances of 1897, 1899, 1900, and 1903," declaring Land to be Crown Property.

In the matter of the lands commonly called or known as Vadakahaliadda, cooly lines, Venivellewatta, &c., situate in the village of Kinadeniya, in the Udugaha pattuwa of the Hapitigam korale of the Negombo District, in the Western Province, and of "The Waste Lands Ordinances of 1897, 1899, 1900, and 1903."

WHEREAS in pursuance of section 1 of the said Ordinances it was duly notified on the 26th day of January, 1923, that if no claim to the lands commonly called or known as Vadakahaliadda, cooly lines, Venivellewatta, &c., situate in the village of Kinadeniya, in the Udugaha pattuwa of the Hapitigam korale of the Negombo District, in the Western Province, containing in extent 1 acre and 16.21 perches, and shown as lots 3, 4, 5, 14, 15, 16, 17, 25, 39, 40, and 41 in preliminary plan 16,170 and in the annexed diagrams, was made to Walter Terence Stace, Special Officer appointed under section 28 of the said Ordinances, within the period of three months from the date specified in such notice, such lands would be declared the property of the Crown, and dealt with on account of the Crown (*vide* Notice No. 8,269) :

And whereas (1) Muna Seeni Ibrahim *alias* Sena Muna Seanna Seeni Ibrahim Naina made claim to the above-mentioned lots 3, 4, 5, and 25; and whereas Forester Obeyesekere on behalf of (2) Sir Solomon Christoffel Obeyesekere made claim to the above-mentioned lots 14, 15, 16, 17, 39, 40, and 41; and whereas the said first claimant withdrew his claim to the above-mentioned lots 3, 4, 5, and 25 of this order; and whereas the said second claimant withdrew his claim to the above-mentioned lots 14, 15, 16, 17, 39, 40, and 41 of this order; I, Louis Lucien Hunter, Special Officer appointed under section 28 of the said Ordinances, under and by virtue of the powers vested in me in that behalf by section 4 of the said Ordinances, do hereby on this 15th day of October, 1923, order and declare, under section 4, sub-section (1), of the said Ordinances, that the said lands, as more fully described herein below, are the property of the Crown.

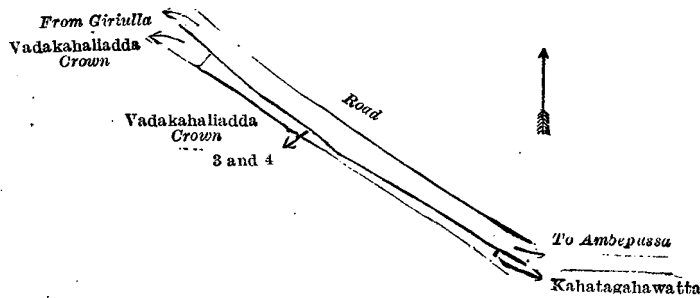
Description of the Lands referred to.

The following lots situate in the village of Kinadeniya, in the Udugaha pattuwa of the Hapitigam korale of the Negombo District, in the Western Province, as described in the annexed diagrams :—

I.—Preliminary plan 16,170.

| Lot. | Name of Land. | Extent, A. R. P. |
|-------|-------------------|------------------|
| 3 .. | Vadakahaliadda .. | 0 0 0.32 |
| 4 ... | Do. .. | 0 0 6.62 |
| | | 0 0 6.94 |

and bounded as follows : on the north by the road from Giriulla to Ambepussa; on the east by the road from Giriulla to Ambepussa, Kahatagahawatta claimed by L. Gelis Appu and others; on the south by Kahatagahawatta claimed by L. Gelis Appu and others, Vadakahaliadda to be declared the property of the Crown under the Waste Lands Ordinances; on the west by Vadakahaliadda to be declared the property of the Crown under the Waste Lands Ordinances.



Surveyor-General's Office,
Colombo, August 9, 1923.

Scale of 2 Chains to an Inch.

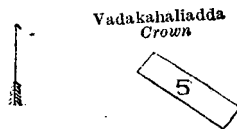
C. H. VINCE,
for Surveyor-General.

II.—Preliminary plan 16,170.

| Lot. | Name of Land. |
|------|---------------|
| 5 .. | Cooly lines |

| Extent, A. R. P. |
|------------------|
| .. 0 0 5.43 |

and bounded as follows : on the north, east, south, and west by Vadakahaliadda to be declared the property of the Crown under the Waste Lands Ordinances.



Surveyor-General's Office,
Colombo, August 9, 1923.

Scale of 2 Chains to an Inch.

C. H. VINCE,
for Surveyor-General.

III.—Preliminary plan 16,170.

| Lot. | Name of Land. |
|-------|----------------|
| 14 .. | Venivellewatta |

| Extent, A. R. P. |
|------------------|
| .. 0 0 0.21 |

and bounded as follows : on the north by Venivelle estate claimed by Sir S. C. Obeyesekere ; on the east, south, and west by Vadakahaliadda to be declared the property of the Crown under the Waste Lands Ordinances.



Surveyor-General's Office,
Colombo, August 9, 1923.

Scale of 2 Chains to an Inch.

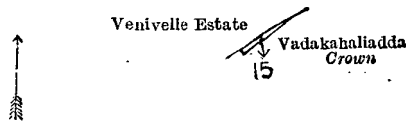
C. H. VINCE,
for Surveyor-General.

IV.—Preliminary plan 16,170.

| Lot. | Name of Land. |
|-------|----------------|
| 15 .. | Venivellewatta |

| Extent, A. R. P. |
|------------------|
| .. 0 0 0.21 |

and bounded as follows : on the north by Venivelle estate claimed by Sir S. C. Obeyesekere ; on the east and south by Vadakahaliadda to be declared the property of the Crown under the Waste Lands Ordinances ; on the west by Venivelle estate claimed by Sir S. C. Obeyesekere.



Surveyor-General's Office,
Colombo, August 9, 1923.

Scale of 2 Chains to an Inch.

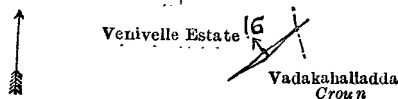
C. H. VINCE,
for Surveyor-General.

V.—Preliminary plan 16,170.

| Lot. | Name of Land. |
|-------|----------------|
| 16 .. | Venivellewatta |

| Extent, A. R. P. |
|------------------|
| .. 0 0 0.18 |

and bounded as follows : on the north by Venivelle estate claimed by Sir S. C. Obeyesekere ; on the east and south by Vadakahaliadda to be declared the property of the Crown under the Waste Lands Ordinances ; on the west by Venivelle estate claimed by Sir S. C. Obeyesekere.



Surveyor-General's Office,
Colombo, August 9, 1923.

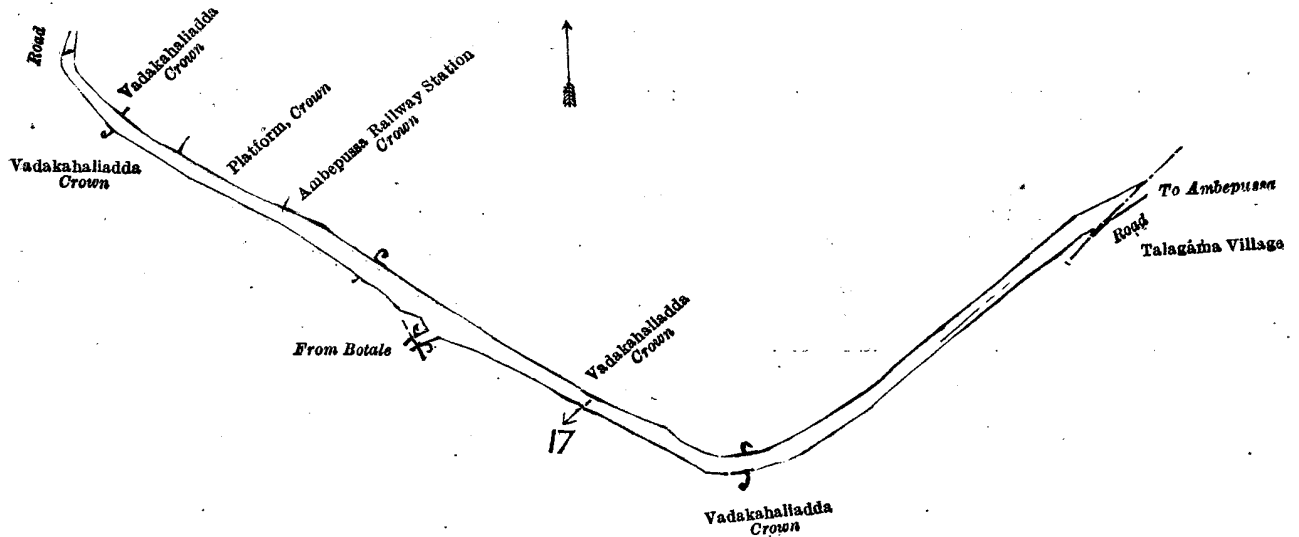
Scale of 2 Chains to an Inch.

C. H. VINCE,
for Surveyor-General.

VI.—Preliminary plan 16,170.

| Lot. | Name of Land. | Extent, A. R. P. |
|-------|---------------|------------------|
| 17 .. | Road | 0 3 20 |

and bounded as follows : on the north by the road to Ambepussa, Vadakahaliadda to be declared the property of the Crown under the Waste Lands Ordinances, a platform to be declared the property of the Crown under the Waste Lands Ordinances, Ambepussa Railway Station to be declared the property of the Crown under the Waste Lands Ordinances, Vadakahaliadda to be declared the property of the Crown under the Waste Lands Ordinances ; on the east by the village limit of Talagama, Vadakahaliadda to be declared the property of the Crown under the Waste Lands Ordinances ; on the south by Vadakahaliadda to be declared the property of the Crown under the Waste Lands Ordinances ; on the west by Vadakahaliadda to be declared the property of the Crown under the Waste Lands Ordinances.



Surveyor-General's Office,
Colombo, August 9, 1923.

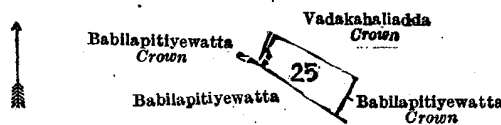
Scale of 2 Chains to an Inch.

C. H. VINCE,
for Surveyor-General.

VII.—Preliminary plan 16,170.

| Lot. | Name of Land. | Extent, A. R. P. |
|-------|---------------|------------------|
| 25 .. | Boutique | 0 0 6.37 |

and bounded as follows : on the north by Vadakahaliadda to be declared the property of the Crown under the Waste Lands Ordinances ; on the east by Vadakahaliadda to be declared the property of the Crown under the Waste Lands Ordinances, Babilapitiywatta to be declared the property of the Crown under the Waste Lands Ordinances ; on the south by Babilapitiywatta to be declared the property of the Crown under the Waste Lands Ordinances, Babilapitiywatta claimed by S. M. C. Sena Ibrahim Naina ; on the west by Babilapitiywatta claimed by S. M. C. Sena Ibrahim Naina, Babilapitiywatta to be declared the property of the Crown under the Waste Lands Ordinances, Vadakahaliadda to be declared the property of the Crown under the Waste Lands Ordinances.



Surveyor-General's Office,
Colombo, August 9, 1923.

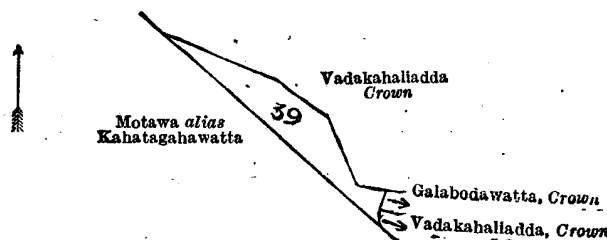
Scale of 2 Chains to an Inch.

C. H. VINCE,
for Surveyor-General.

VIII.—Preliminary plan 16,170.

| Lot. | Name of Land. | Extent, A. R. P. |
|-------|------------------------------|------------------|
| 39 .. | Motawa alias Kahatagahawatta | 0 0 14 |

and bounded as follows : on the north by Vadakahaliadda to be declared the property of the Crown under the Waste Lands Ordinances ; on the east by Galabodawatta to be declared the property of the Crown under the Waste Lands Ordinances, Vadakahaliadda to be declared the property of the Crown under the Waste Lands Ordinances ; on the south and west by Motawa alias Kahatagahawatta claimed by Sir S. C. Obeyesekere.



Surveyor-General's Office,
Colombo, August 9, 1923.

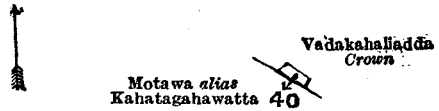
Scale of 2 Chains to an Inch.

C. H. VINCE,
for Surveyor-General.

IX.—Preliminary plan 16,170.

| Lot. | Name of Land. | Extent, A. R. P. |
|-------|-------------------|------------------|
| 40 .. | Vadakahaliadda .. | 0 0 1.62 |

and bounded as follows: on the north and east by Vadakahaliadda to be declared the property of the Crown under the Waste Lands Ordinances; on the south by Motawa *alias* Kahatagahawatta claimed by Sir S. C. Obeyesekere; on the west by Motawa *alias* Kahatagahawatta claimed by Sir S. C. Obeyesekere, Vadakahaliadda to be declared the property of the Crown under the Waste Lands Ordinances.



Surveyor-General's Office,
Colombo, August 9, 1923.

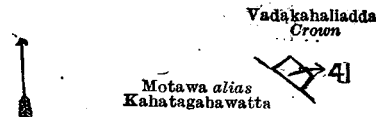
Scale of 2 Chains to an Inch.

C. H. VINCE,
for Surveyor-General.

X.—Preliminary plan 16,170.

| Lot. | Name of Land. | Extent, A. R. P. |
|-------|--|------------------|
| 41 .. | Motawa <i>alias</i> Kahatagahawatta .. | 0 0 1.25 |

and bounded as follows: on the north and east by Vadakahaliadda to be declared the property of the Crown under the Waste Lands Ordinances; on the south by Motawa *alias* Kahatagahawatta claimed by Sir S. C. Obeyesekere; on the west by Motawa *alias* Kahatagahawatta claimed by Sir S. C. Obeyesekere, Vadakahaliadda to be declared the property of the Crown under the Waste Lands Ordinances.



Surveyor-General's Office,
Colombo, August 9, 1923.

Scale of 2 Chains to an Inch.

C. H. VINCE,
for Surveyor-General.

L. L. HUNTER,
Special Officer.

October 15, 1923.

Matale S. O. No. 128.

Order under Section 4, Sub-section (1), of "The Waste Lands Ordinances of 1897, 1899, 1900, and 1903."

In the matter of the lands commonly called or known as Ganimehena, Egodawattchena, &c., situate in the village of Kosgolla, in the Udugoda Udasiya pattu of the Matale North division of the Matale District, in the Central Province, and of "The Waste Lands Ordinances of 1897, 1899, 1900, and 1903."

WHEREAS in pursuance of section 1 of the said Ordinances it was duly declared and notified on the 29th day of April 1921, that if no claim to the lands commonly called or known as Ganimehena, Egodawattchena, &c., situate in the village of Kosgolla, in the Udugoda Udasiya pattu of the Matale North division of the Matale District, in the Central Province, containing in extent 9 acres and 24 perches, and shown as lots 26, 28, 55, and 56 in block survey preliminary plan 36 and in the annexed diagrams, was made to Mungo Tennent Archibald, Special Officer appointed under section 28 of the said Ordinances, within the period of three months from the date specified in the said notice, such lands would be declared the property of the Crown, and dealt with on account of the Crown (*vide* Notice No. 7,849):

And whereas Wattedurayalagegedera Baba, on behalf of his wife, Wattedurayalagegedera Appu, made claim to the above-mentioned lots 26, 28, and 56 and Mungo Tennent Archibald, the aforesaid Special Officer, made due inquiry into such claim; and whereas the said Wattedurayalagegedera Baba, Wattedurayalagegedera Appu, and Mungo Tennent Archibald, the aforesaid Special Officer, came to an agreement in writing dated the 26th day of January, 1922, concerning the said lands, under section 4, sub-section (1), of the said Ordinances, whereby it was agreed that (a) the said Wattedurayalagegedera Appu should be declared the purchaser along with Wattedurayalagegedera Kiriya of the said lots 26 and 28, and (b) Wattedurayalagegedera Rankiri should be declared the purchaser of lots 55 and 56, upon payment on or before the 26th day of April, 1922, to the Assistant Government Agent at Matale, or to the Settlement Officer, of a sum of Rupees One Hundred and Twenty-six only (Rs. 126), as the purchase amount of the said lands; and whereas the said amount has been duly paid, the said Wattedurayalagegedera Appu is hereby, in pursuance of the agreement aforementioned, declared to be the purchaser along with the said Wattedurayalagegedera Kiriya of the said lots 26 and 28, and the said Wattedurayalagegedera Rankiri is hereby, in pursuance of the agreement aforementioned, declared to be the purchaser of the said lots 55 and 56, as more fully described herein below.

Description of the Lands referred to.

The following lots situate in the village of Kosgolla, in the Udugoda Udasiya pattu of the Matale North division of the Matale District, in the Central Province, as described in the annexed diagrams:—

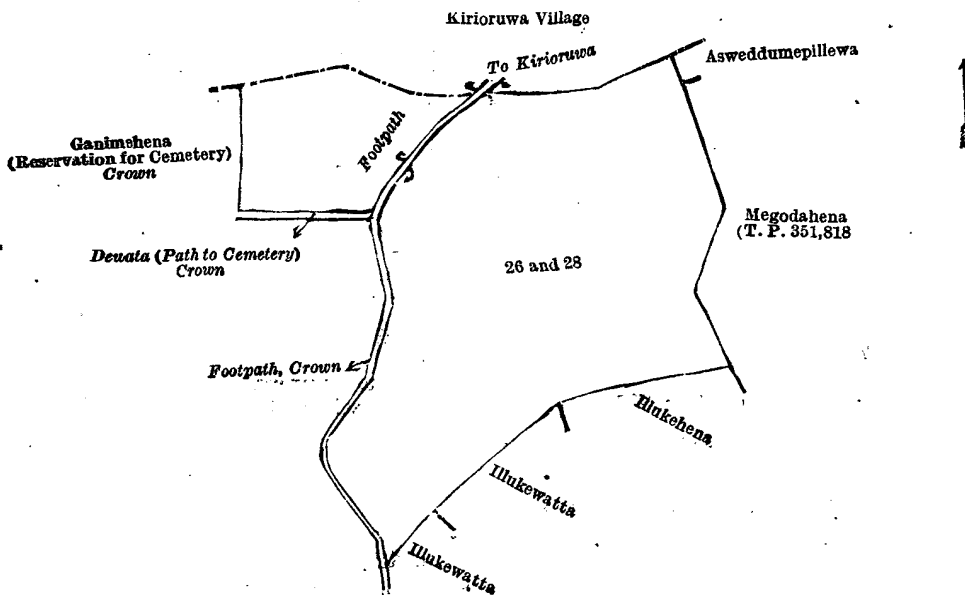
I.—Block survey preliminary plan 36.

| Lot. | Name of Land. | Extent, A. R. P. |
|-------|---------------|------------------|
| 26 .. | Ganimehena .. | 1 0 10 |
| 28 .. | Do. .. | 5 1 15 |

(Exclusive of the footpath passing through the land.)

6 1 25

and bounded as follows: on the north by the village limit of Kirioruwa; on the east by Asweddumepillewa sold to Paldeniyalage Kiriya under the Waste Lands Ordinances, Megodahena sold by the Crown (T. P. 351,818); on the south by Illukehena sold to Wattedurayalagegedera Kiriya and another under the Waste Lands Ordinances, Illukewatta sold to Wattedurayalage Tikira under the Waste Lands Ordinances, Illukewatta claimed by Wattedurayalagegedera Kiriya; on the west by the footpath to Kirioruwa to be declared the property of the Crown under the Waste Lands Ordinances, Dewata (path to cemetery) to be declared the property of the Crown under the Waste Lands Ordinances, Ganimehena (reservation for cemetery) to be declared the property for the Crown under the Waste Lands Ordinances.



Surveyor-General's Office,
Colombo, March 27, 1923.

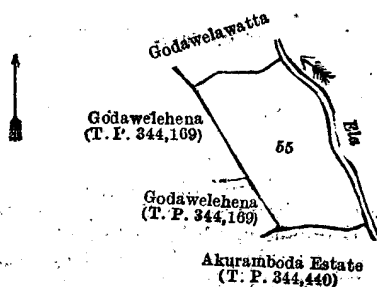
Scale of 4 Chains to an Inch.

C. H. VINCE,
for Surveyor-General.

II.—Block survey preliminary plan 36.

| Lot. | Name of Land. | Extent, A. B. P. |
|------|----------------|------------------|
| 55 | Egodawattehena | 0 3 2 |

and bounded as follows: on the north by Godawelawatta claimed by Wattedurayalagegedera Bandiya and others, an ela; on the east by an ela; on the south by the Akuramboda estate sold by the Crown (T. P. 344,440); on the west by Godawelehena sold by the Crown (T. P. 344,169):



Surveyor-General's Office,
Colombo, March 27, 1923.

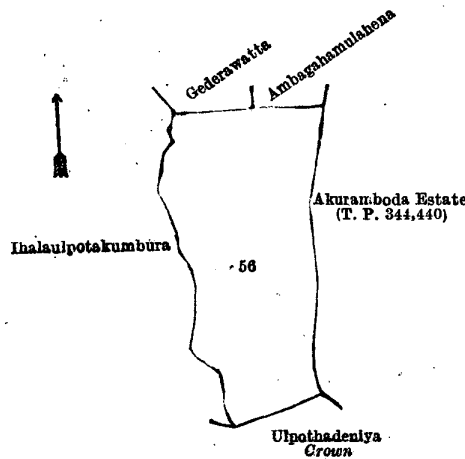
Scale of 4 Chains to an Inch.

C. H. VINCE,
for Surveyor-General.

III.—Block survey preliminary plan 36.

| Lot. | Name of Land. | Extent, A. B. P. |
|------|---------------|------------------|
| 56 | Ulpothahena | 1 3 37 |

and bounded as follows: on the north by Gederawatta sold to Wattedurayalagegedera Malhonda and another under the Waste Lands Ordinances, Ambagahamulahena sold to Wattedurayalagegedera Malhonda and another under the Waste Lands Ordinances; on the east by the Akuramboda estate sold by the Crown (T. P. 344,440); on the south by Ulpothadeniya to be declared the property of the Crown under the Waste Lands Ordinances; on the west by Ihalaupothakumbura claimed by Wattedurayalagegedera Rankira and another.



Surveyor-General's Office,
Colombo, March 27, 1923.

Scale of 4 Chains to an Inch.

C. H. VINCE,
for Surveyor-General.

July 24, 1923.

M. M. WEDDERBURN,
Special Officer.

The consent of His Excellency the Governor has been obtained to the publication of the above order under section 4 (2) of the said Ordinances.

Dated at Colombo, this 24th day of November, 1923.

B. BELLETH,
for Colonial Secretary.

Matale S. O. No. 129.

**Order under Section 2 of "The Waste Lands Ordinances of 1897, 1899, 1900, and 1903,"
declaring Land to be Crown Property.**

In the matter of the lands commonly called or known as a footpath, dewata (path to cemetery), &c., situate in the village of Kosgolla, in the Udugoda Udasiya pattu of the Matale North division of the Matale District, in the Central Province, and of "The Waste Lands Ordinances of 1897, 1899, 1900, and 1903."

THE notice required by section 1 of "The Waste Lands Ordinances of 1897, 1899, 1900, and 1903," having been duly published in manner prescribed by that section in respect of the above-named lands (*vide* Notice No. 7,349), and no claim having been made to the said lands or to any interest therein within the period of three months from the date specified in the said notice, I, Maxwell MacLagan Wedderburn, Special Officer appointed under section 28 of the said Ordinances, under and by virtue of the powers vested in me in that behalf by section 2 of the said Ordinances, do hereby on this 24th day of July, 1923, order and declare that the said lands, as more fully described herein below, situate in the village of Kosgolla, in the Udugoda Udasiya pattu of the Matale North division of the Matale District, in the Central Province, and shown as lots 23, 27, 36, 60, 61, 62, 64, 65, 49, 57, and 74 in block survey preliminary plan 36 and in the annexed diagrams, and containing in extent 70 acres 2 roods and 19 perches, are the property of the Crown.

Description of the Lands referred to.

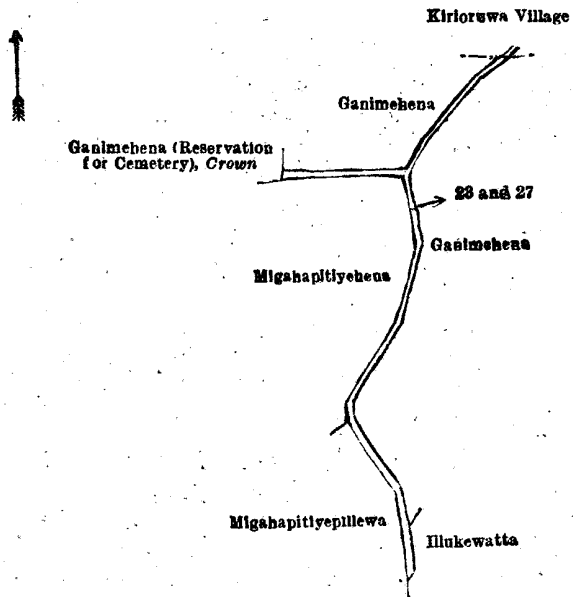
The following lots situate in the village of Kosgolla, in the Udugoda Udasiya pattu of the Matale North division of the Matale District, in the Central Province, as described in the annexed diagrams:—

| I.—Block survey preliminary plan 36. | | | |
|--------------------------------------|---------------------------|---------|------------------|
| Lot. | Name of Land. | | Extent, A. R. P. |
| 23 | Footpath | | 0 0 22 |
| 27 | Dewata (path to cemetery) | | 0 0 8 |
| | | | 0 0 30 |

and bounded as follows: on the north by Ganimehena sold to Wattedurayalagegedara Appu and another under the Waste Lands Ordinances, the village limit of Kirioruwa; on the east by Ganimehena sold to Wattedurayalagegedara Appu and another under the Waste Lands Ordinances, Illukewatta claimed by Wattedurayalagegedara Kiriya; on the south by Illukewatta claimed by Wattedurayalagegedara Kiriya; on the west by Migahapitiyepillewa sold by the Crown, Migahapitiyehena sold to Wattedurayalagegedara Sundara and others under the Waste Lands Ordinances, Ganimehena (reservation for cemetery) to be declared the property of the Crown under the Waste Lands Ordinances.

[For Diagram see page 117.]

| II.—Block survey preliminary plan-36. | | | |
|---------------------------------------|---|---------|------------------|
| Lot. | Name of Land. | | Extent, A. R. P. |
| 36 | Dallandemukalana | | 31 1 39 |
| 60 | Imbulgahamulahena (reservation for ela) | | 3 3 5 |
| 61 | Dalupotehena (do.) | | 0 2 35 |
| 62 | Etadambagahayayehena (do.) | | 3 0 16 |
| 64 | Do. | | 29 2 13 |
| 65 | Kahatagahamula-anga-ela | | 0 1 24 |
| | | | 69 0 12 |

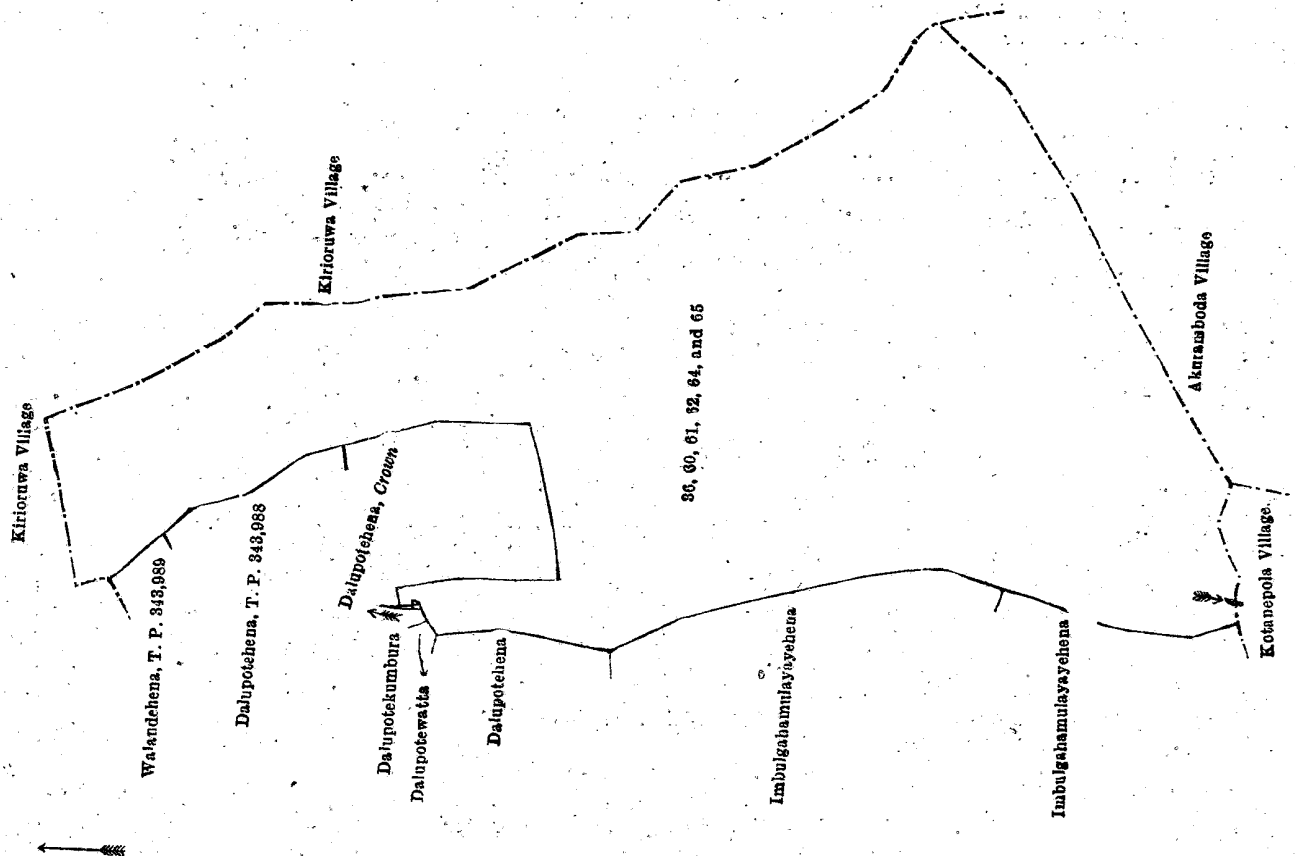


Surveyor-General's Office,
Colombo, March 27, 1923.

Scale of 4 Chains to an Inch.

C. H. VINCE,
for Surveyor-General.

and bounded as follows : on the north by the village limit of Kirioruwa ; on the east by the village limit of Kirioruwa ; on the south by the village limit of Akuramboda, the village limit of Kotanepola ; on the west by Imbulgahamulayayehena sold to The Ceylon Consolidated Estates (1920), Limited, care of Aitken, Spence & Company, under the Waste Lands Ordinances, Dalupotehena sold to Wattedurayalage Tikira and others under the Waste Lands Ordinances, Dalupotewatta sold by the Crown, Dalupotekumbura claimed by Wattedurayalagedara Kiriya, Dalupotehena to be declared the property of the Crown under the Waste Lands Ordinances, Dalupotehena sold by the Crown (T. P. 343,988), Walandehena sold by the Crown (T. P. 343,989), the village limit of Kirioruwa.



Surveyor-General's Office,
Colombo, March 27, 1923.

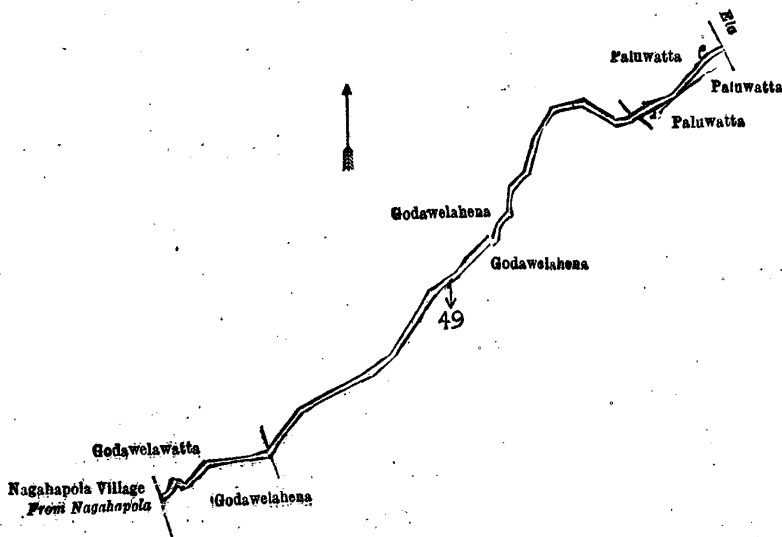
Scale of 8 Chains to an Inch.

C. H. VINCE,
for Surveyor-General.

III.—Block survey preliminary plan 36.

| Lot. | Name of Land. | Extent, A. R. P. |
|------|---------------|------------------|
| 49 | Footpath | 0 0 32 |

and bounded as follows : on the north by Godawelahena sold by Crown, Paluwatta claimed by Wattedurayalayegedara Malhonda and others ; on the east by an ela, Paluwatta claimed by Wattedurayalayegedara Malhonda and others, Godawelahena sold by Crown ; on the south by Godawelahena sold by Crown, Godawelahena (private) ; on the west by the village limit of Nagahapola, Godawelawatta claimed by Durayalagedara Dingiri and others, Godawelahena sold by Crown.



Surveyor-General's Office,
Colombo, October 15, 1920.

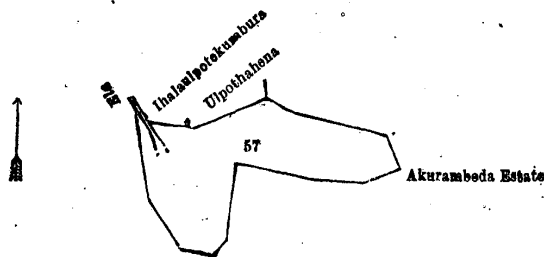
Scale of 4 Chains to an Inch.

F. J. SALMON,
for Acting Surveyor-General.

IV.—Block survey preliminary plan 36.

| Lot. | Name of Land. | Extent, A. R. P. |
|------|---------------|------------------|
| 57 | Ulpothadeniya | 1 0 7 |

and bounded as follows : on the north by an ela, Ihalaupotekumbura claimed by Wattedurayalayegedara Rankira, Ulpothahena sold to Wattedurayalayegedara Rankira under Waste Lands Ordinances, the Akuramboda estate sold by the Crown ; on the east, south, and west by the Akuramboda estate sold by the Crown.



Surveyor-General's Office,
Colombo, October 15, 1920.

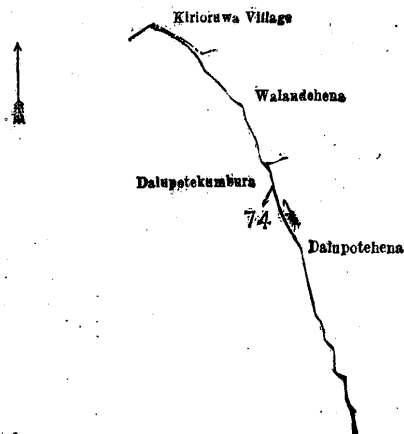
Scale of 4 Chains to an Inch.

F. J. SALMON,
for Acting Surveyor-General.

V.—Block survey preliminary plan 36.

| Lot. | Name of Land. | Extent, A. R. P. |
|------|---------------|------------------|
| 74 | Ela | 0 0 18 |

and bounded as follows : on the north by the village limit of Kirioruwa ; on the east by Walañdehena sold by the Crown, Dalupotehena sold by the Crown ; on the south by Dalupotehena sold by the Crown ; on the west by Dalupote / kumbura claimed by Wattedurayalagedara Kiriya.



Surveyor-General's Office,
Colombo, October 15, 1920.

Scale of 4 Chains to an Inch.

F. J. SALMON,
for Acting Surveyor-General.

July 24, 1923.

M. M. WEDDERBURN,
Special Officer.

Anuradhapura S. O. No. 1,148.

**Order under Section 2 of "The Waste Lands Ordinances of 1897, 1899, 1900, and 1903,"
declaring Land to be Crown Property.**

In the matter of the lands commonly called or known as Nambadawalalanda, Nambadawalamukalana, &c., situate in the village of Gantiriyagama, in the Ihala Kalagam tulana of Kalagam korale north of the Kalagam palata, in the North-Central Province, and of "The Waste Lands Ordinances of 1897, 1899, 1900, and 1903."

A notice required by section 1 of "The Waste Lands Ordinances of 1897, 1899, 1900, and 1903," having been duly published in manner prescribed by that section in respect of the above-named lands (*vide* Notice No. 8,365), and no claim having been made to the said lands or to any interest therein within the period of three months from the date specified in the said notice, I, Louis Lucien Hunter, Special Officer appointed under section 28 of the said Ordinances, under and by virtue of the powers vested in me in that behalf by section 2 of the said Ordinances, do hereby on this 4th day of December, 1923, order and declare that the said lands, as more fully described herein below, situate in the village of Gantiriyagama, in the Ihala Kalagam tulana of Kalagam korale north of the Kalagam palata, in the North-Central Province, and shown as lots 1, 1A, 2, 3, 5 $\frac{1}{2}$, 5 $\frac{3}{4}$, 5 $\frac{1}{2}$, 5 $\frac{1}{4}$, 5 $\frac{1}{2}$, 6, 8, 8A, 9, 11, 11 $\frac{1}{2}$, 11 $\frac{3}{4}$, 13, 14, 14A, 14 $\frac{1}{2}$, 15, 15 $\frac{1}{2}$, 17, 18, 26, 28, 34, 35, 36, 37, 38, 39, 40, 42, 43, 45, 49, 51, 52, 53, 56, 60, 62, 63, 64, 66, 67, 72, 74, 75, 77, 78, 79, 80, 81, 82, 83, 84, 85, 86, 86A, 86B, 86C, 86D, 86E, 86F, 86G, 87, 88, 89, 90, 90A, 90B, 90C, 91, 93, 96, 97, 98, 99, 99 $\frac{1}{2}$, 100, 103, 104, 105, 106, 107, 108, 109, 110, 111, 112, 112 $\frac{1}{2}$, 113, 114, and 115 in block survey preliminary plan 6 and in the annexed diagram, and containing in extent 873 acres 2 roods and 11 perches, are the property of the Crown.

Description of the Lands referred to.

The following lots situate in the village of Gantiriyagama, in the Ihala Kalagam tulana of Kalagam korale north of the Kalagam palata, in the North-Central Province, as described in the annexed diagram:—

Block survey preliminary plan 6.

| Lot. | Name of Land. | Extent, A. R. P. | Lot. | Name of Land. | Extent, A. R. P. |
|------------------|--|------------------|------------------|---|------------------|
| 1 | Nambadawalalanda | 3 3 0 | 14 | Footpath (reservation for footpath and channel) | 0 2 22 |
| 1A | Do. | 2 0 16 | 14A | Getapaluwe-accara | 0 1 29 |
| 2 | Nambadawalamukalana | 4 0 13 | 14 $\frac{1}{2}$ | Water-course | 0 0 17 |
| 3 | Maha-ela, Nambadawala-accarawelle-ela, and Konapatirawe-ela | 3 3 7 | 15 | Ela | 0 0 23 |
| 5 $\frac{1}{2}$ | Footpath (path and reservation) | 0 0 31 | 15 $\frac{1}{2}$ | Do. | 0 0 3 |
| 5 $\frac{3}{4}$ | Nambadawala-accare | 0 1 10 | 17 | Kumbukgaha-accare | 0 0 15 |
| 5 $\frac{1}{2}$ | Channel | 0 0 14 | 18 | Do. | 0 1 6 |
| 5 $\frac{3}{8}$ | Do. | 0 0 10 | 20 | Not used | — |
| 5 $\frac{1}{4}$ | Do. | 0 0 3 | 26 | Meegahawatta | 0 0 6 |
| 6 | Welheiteiturubima (reservation for stream) | 0 1 1 | 28 | Horow-ela | 0 0 35 |
| 8 | Kumbukgahalanda | 4 0 35 | 31 | Not used | — |
| 8A | Do. | 1 0 10 | 34 | Minor road | 1 3 0 |
| 9 | Do. (reservation for path) | 0 1 25 | 35 | Kosgahawatta | 0 0 23 |
| 11 | Gantiriyagamakele, Palughamukalana, and Nambadawalakele (reservation for stream) | 1 1 21 | 36 | Yodaya-elekandiya (bund) | 11 2 35 |
| 11 $\frac{1}{2}$ | Nambadawewa-accarewela (reservation for stream) | 2 1 3 | 37 | Waste land | 0 0 31 |
| 11 $\frac{3}{4}$ | Nambadawewa-accarewela (reservation for stream) | 0 1 26 | 38 | Yoda-ela | 3 1 29 |
| 13 | Welheiteiturubima (reservation for path) | 0 1 27 | 39 | Yoda-ela (half area of channel) | 0 0 33 |
| | | | 40 | Footpath | 0 0 2 |
| | | | 42 | Tisbamba | 1 0 30 |
| | | | 43 | Dewalewatta | 0 0 12 |
| | | | 45 | Tisbamba (sanitary reserve) | 2 2 21 |
| | | | 49 | Yoda-ela (half area of channel) | 0 3 36 |
| | | | 50 | Not used | — |

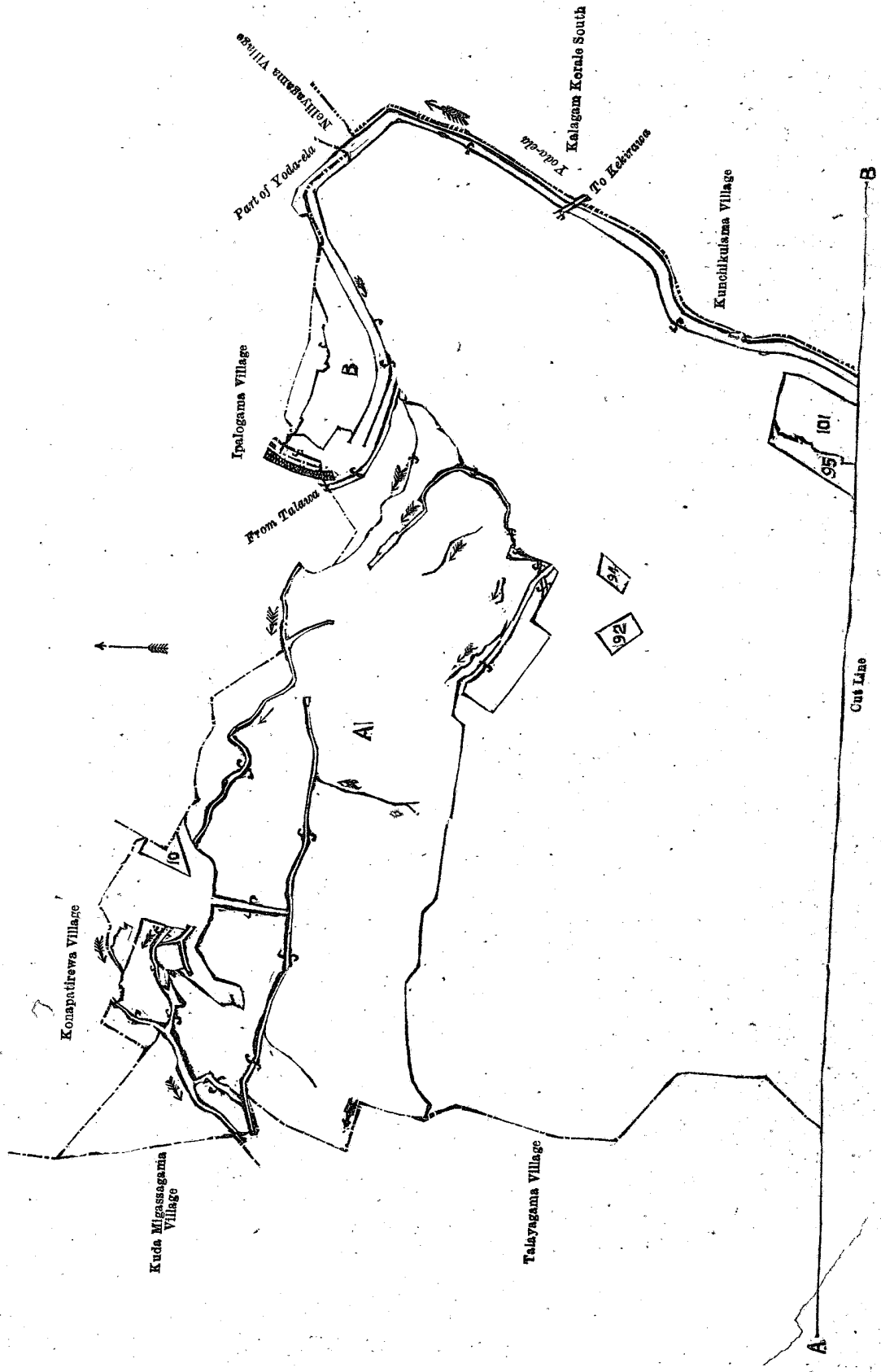
| Lot. | Name of Land. | Extent, A. R. P. | Lot. | Name of Land. | Extent, A. R. P. |
|------|--|------------------|------|--|------------------|
| 51 | Yoda-ela | 9 1 22 | 87 | Footpath | 0 1 13 |
| 52 | Gantiriyagamewewa (tank and bund) | 193 1 27 | 88 | Ehetugahayaya (approach to cemetery) | 0 0 16 |
| 53 | Waste land (reservation for tank bund) | 1 2 6 | 89 | Do. | 0 2 1 |
| 56 | Wah-ela | 1 0 20 | 90 | Ehetugahayaya, Gantiriyagamelanda, Pidiligamehenyaya, Jammanakandehenyaya, Kadittawalelanda, Keeriyagahayaya | 215 2 23 |
| 60 | Horow-ela | 0 0 4 | 90A | Ehetugahayaya (reservation for footpath) | 0 0 26 |
| 61 | Not used | — | 90B | Do. (do.) | 0 2 8 |
| 62 | Footpath | 0 0 2 | 90C | Do. (chena reserve) | 25 0 4 |
| 63 | Dambagahahena | 0 2 21 | 91 | Reservation for footpath | 0 0 10 |
| 64 | Wan-ela | 0 1 17 | 93 | Godakirillagahahena | 0 3 37 |
| 66 | Dunumadalagahahena (reservation for channel) | 0 3 9 | 96 | Stream | 0 0 9 |
| 67 | Irrigation channel | 0 0 36 | 97 | Waste land (reservation for Yoda-ela bund) | 0 0 4 |
| 72 | Channel | 0 0 17 | 98 | Channel (waste land) | 0 1 6 |
| 74 | Do. | 0 1 31 | 99 | Waste land (reservation for Yoda-ela bund) | 2 2 14 |
| 75 | Waste land (reservation for channel) | 0 2 20 | 99½ | Reservation for bund | 0 0 2 |
| 77 | Stream | 0 0 7 | 100 | Accarewela | 0 1 7 |
| 78 | Dumbulwewemukalana | 3 1 36 | 103 | Wewaihalamukalana | 25 1 5 |
| 79 | Dumbulwewe-ela | 0 1 17 | 104 | Pidiwilagamawekanda (tank bund) abandoned | 1 0 11 |
| 80 | Dumbulwewemukalana | 1 0 16 | 105 | Footpath | 0 0 19 |
| 81 | Dumbulwewekandiya, tank bund (abandoned) | 0 2 19 | 106 | Pidiwilagamamukalana | 2 1 21 |
| 82 | Dumbulwewemukalana | 1 2 10 | 107 | Do. | 5 3 38 |
| 83 | Do. | 7 1 8 | 108 | Tammanakandemukalana | 33 0 14 |
| 84 | Dumbulwewe-ela | 0 1 38 | 109 | Tammanakandemukalana (reservation for Tammanakande trig.) | 0 2 32 |
| 85 | Kiulpitiyemukalana, Galpottemukalana, Palugahawalemukalana | 31 2 12 | 110 | Tammanakandemukalana | 1 3 12 |
| 86 | Galpaluwelanda, Galwetiyeheyaya, Gantiriyagamelanda, Dunumadalagahahena | 64 2 37 | 111 | Footpath | 0 0 10 |
| 86A | Dunumadalagahahena | 1 0 9 | 112 | Cart track | 0 1 0 |
| 86B | Do. (reservation for irrigation channel) | 0 0 9 | 112½ | Cart track (half area of cart track) | 0 0 20 |
| 86C | Getapaluwelanda | 2 0 11 | 113 | Gorakagamawekanda (tank bund) (abandoned) | 0 1 33 |
| 86D | Do. (reservation for irrigation channel) | 0 0 28 | 114 | Tammanakandemukalana (bed of old tank, Gorakagamawewa) | 1 2 4 |
| 86E | Gantiriyagamelanda (reservation for footpath) | 0 2 36 | 115 | Stream | 0 0 17 |
| 86F | Gantiriyagamelanda, Getapaluwelanda, Galwetiyeheyaya, Dunumadalagahahena (chena reserve) | 177 0 30 | | | |
| 86G | Getapaluwelanda | 3 2 20 | | | 873 2 11 |

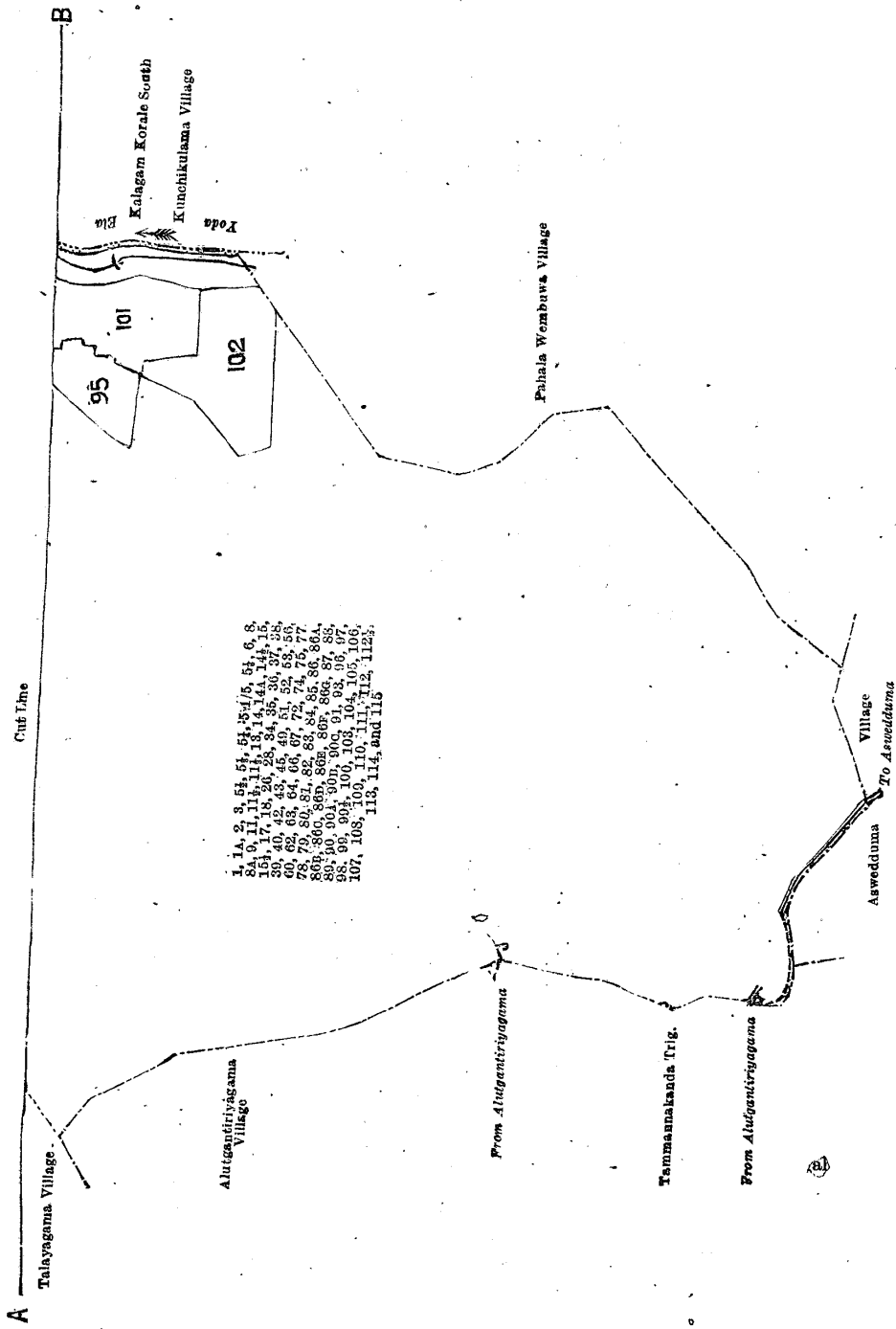
and bounded as follows: on the north by the village limits of Konapatirewa, Ipalogama, and Nelliagama; on the east by Yoda-ela (the boundary of Kalagam korale south), the village limit of Pahala Wembuwa; on the south by the village limits of Pahala Wembuwa and Aswedduma; on the west by the village limits of Alutgantiriyagama, Talayagama, and Kudamigassagama.

NOTE.—The following lots lying within the above-mentioned boundaries are excluded from this order, and their aggregate acreage of 220 acres 2 roods and 31 perches is not included in the acreage of 873 acres 2 roods and 11 perches given above:

Block survey preliminary plan 6.

| Lot. | Name of Land. | Extent, A. R. P. | Lot. | Name of Land. | Extent, A. R. P. |
|-------|---|------------------|------|--|------------------|
| A 4 | Lewaccare (T. P. 352,895) | 1 0 31 | A 55 | Puranawela | 0 1 0 |
| A 5 | Lewaccare, Nambadawala-accare, Digwenneaccare, Getapaluwe-accare, Palugaha-accare, Diwulgaha-accare, Talgaha-accare, Bogaha-accare, Kumbukgaha-accare, Dambagaha-accare, Keeriyagaha-accare, T. Ps. 200,993, 258,366, 331,826, 331,825, 182,628, 182,627, 331,823, 219,755, 319,648, 330,468, 331,824, 335,232, 330,469, 232,727, 331,837, 316,988, 331,832, 192,382, 231,197, 182,629, 341,845, 200,992, 163,600, 238,292, 329,575, 329,688, 238,293, 249,004, and 249,003 | 133 2 19 | A 57 | Do. | 0 0 26 |
| A 12 | Punchiaccare (T.P. 352,850) | 0 1 15 | A 58 | Do. | 0 2 0 |
| A 16 | Kumbukgaha-accare | 0 0 24 | A 59 | Dambagaha-accare (T. P. 352,851) | 0 1 9 |
| A 19 | Puranawela | 22 0 29 | A 65 | Do. (T. P. 329,683) | 0 2 16 |
| A 21 | Puranawelawana (T. P. 352,896) | 0 0 33 | A 68 | Dambagahahena (T. P. 353,813) | 0 2 6 |
| A 22 | Kamata (threshing-floor) | 0 0 16 | A 69 | Dunumadalagahahena (T. P. 353,987) | 0 3 38 |
| A 23 | Bogahawatta | 0 0 14 | A 70 | Do. (T. P. 353,988) | 1 3 39 |
| A 24 | Do. (T. P. 219,273) | 2 2 6 | A 71 | Do. and Dambagaha-accare (T. P. 353,989) | 1 1 15 |
| A 25 | Do. | 0 0 5 | A 73 | Getapaluweaccare (T. P. 353,812) | 0 1 11 |
| A 27 | Meegahawatta | 0 3 33 | A 76 | Digweweaccare | 0 0 3 |
| A 29 | Kohombagahawatta (T. P. 258,336) | 1 2 34 | 7 | Potanekumbura | 0 0 10 |
| A 29½ | Do. | 0 0 7 | 10 | Digiliyahena (T. P. 341,844) | 1 0 10 |
| A 30 | Do. | 0 2 1 | B 41 | Ehelagahawatta (T. P. 352,897) | 0 0 36 |
| A 32 | Do. | 0 0 17 | B 44 | Gangoda | 7 0 25 |
| A 33 | Do. | 0 0 4 | B 46 | Bogahawatta (T. P. 319,316) | 1 0 4 |
| A 54 | Puranawela | 0 0 29 | B 47 | Do. (T. P. 352,898) | 0 1 12 |
| | | | B 48 | Bogahalanda (T. P. 353,814) | 0 1 29 |
| | | | 92 | Mylagahahena (T. P. 334,543) | 1 0 4 |
| | | | 94 | Puranagangoda | 0 3 8 |
| | | | | Part of Gantiriyagamawewa (tank) (part of T. P. 183,380) | 8 1 0 |
| | | | 101 | Accarewela (T. P. 197,894 and part of T. P. 183,380) | 16 1 7 |
| | | | 102 | Gantiriyagamamukalana (T. P. 352,800) | 13 0 6 |
| | | | | | 220 2 31 |





Surveyor-General's Office,
Colombo, November 16, 1923.

Scale of 16 Chains to an Inch.

December 4, 1923.

L. L. HUNTER,
Special Officer.

C. H. VINCE,
for Surveyor-General.

Ratnapura S. O. No. 576.

Order under Section 4, Sub-section (1), of "The Waste Lands Ordinances of 1897, 1899, 1900, and 1903,"
declaring Land to be Crown Property.

In the matter of the lands commonly called or known as Gurumademukulana, Kanamediriyanketiye mukalana, Hunuwalamukulana, and Idiriminikele (exclusive of the stream passing through the lands), situate in the village of Hunuwala North, in the Helapalle pattu of the Meda korale of the Ratnapura District, in the Province of Sabaragamuwa, and of "The Waste Lands Ordinances of 1897, 1899, 1900, and 1903."

WHEREAS in pursuance of section 1 of the said Ordinances it was duly notified on the 25th day of June, 1920, that if no claim to the lands commonly called or known as Gurumademukulana, Kanamediriyanketiye mukalana, Hunuwalamukulana, and Idiriminikele (exclusive of the stream passing through the lands), situate in the village of Hunuwala North, in the Helapalle pattu of the Meda korale of the Ratnapura District, in the Province of Sabaragamuwa, containing in extent 2,819 acres 2 roods and 28 perches, and shown as lot 2 in block survey preliminary plan 200A and in the annexed diagram, was made to Mungo Tennent Archibald, Special Officer appointed under section 28 of the said Ordinances, within the period of three months from the date specified in such notice, such lands would be declared the property of the Crown, and dealt with on account of the Crown (*vide* Notice No. 7,559):

And whereas (1) Idirinwalakada Kandedurayalage Kiri Menika, (2) Batalandhene Dingiri Ukku, (3) Gallenakande Ukku Hatalage Kirilamaya, (4) Gallenakande Ukku Hatalage Rankira, (5) Gallenakande Jayatuwalage Bali, (6) Gallenakande Kiri'amayalage Babasinna, (7) Gallenakande Babalage Kiriañchiya, (8) ditto Kiripina, (9) ditto Ukkupina, (10) Tebuwana Achcharige Carolishamy, and (11) Charles Prematilleka made claim thereto; and whereas (12) Harry Beasley Phillips for himself and on behalf of (13) Albert David Sly made claim thereto; and whereas (14) William Konara Ranasinghe Bandara for himself and on behalf of (15) Edmund Oliver Ranasinghe Bandara (minor) made claim thereto; and whereas (16) Edirimuni Suwaris de Silva Amarasekera, (17) Edirimuni James de Silva, (18) Edirimuni Amaris de Silva and (19) Elizabeth Tillekeratne made claim thereto; and whereas the said 1st claimant entered into an agreement in writing dated the 18th day of August, 1921, whereby in consideration of the Settlement Officer settling as private property outside the Waste Lands Ordinances lot 10 of the notice and of the block survey preliminary plan 200A, she withdrew her claim to the above-mentioned lot 2 of this order; and whereas the said 2nd, 3rd, 4th, 5th, 6th, 7th, 8th, and 9th claimants entered into an agreement in writing dated the 18th day of August, 1921, whereby in consideration of the Settlement Officer settling as private property outside the Waste Lands Ordinances 1½ acres more or less of lot 2 of the notice and of the block survey preliminary plan 200A, now shown as lot 2A on the same plan, they withdrew their claims to the above-mentioned lot 2 of this order; and whereas the said 10th, 11th, 12th, and 13th claimants for themselves, and the said 14th claimant for himself and as the duly appointed guardian of the said 15th minor claimant withdrew claim to the above-mentioned lot 2 of this order; and whereas the said 16th, 17th, 18th, and 19th claimants withdrew their claims to the above-mentioned lot 2 of this order; I, Maxwell MacLagan Wedderburn, Special Officer appointed under section 28 of the said Ordinances, under and by virtue of the powers vested in me in that behalf by section 4 of the said Ordinances, do hereby on this 3rd day of October, 1923, order and declare under section 4, sub-section (1), of the said Ordinances, that the said lands, as more fully described herein below, are the property of the Crown.

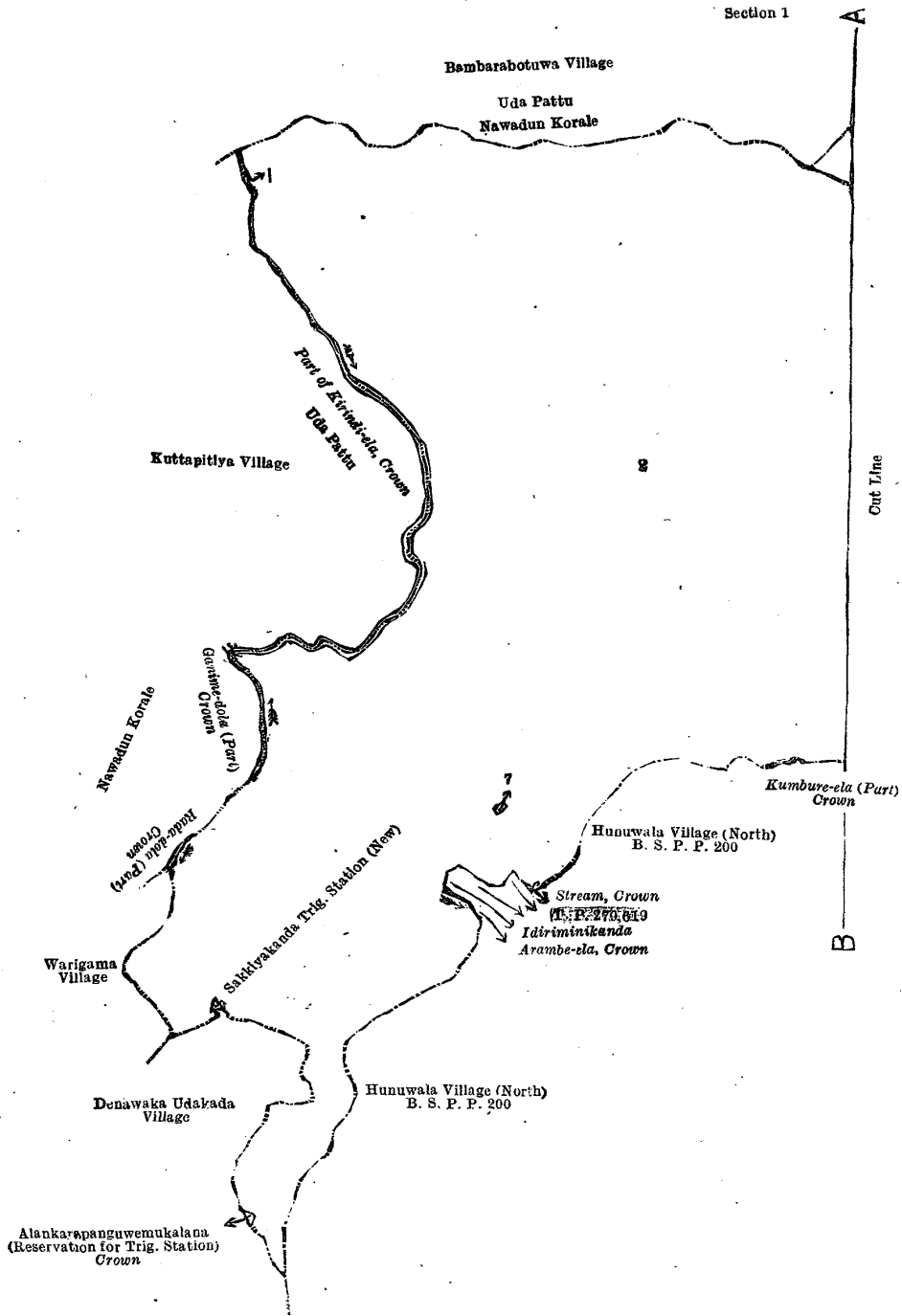
Description of the Lands referred to.

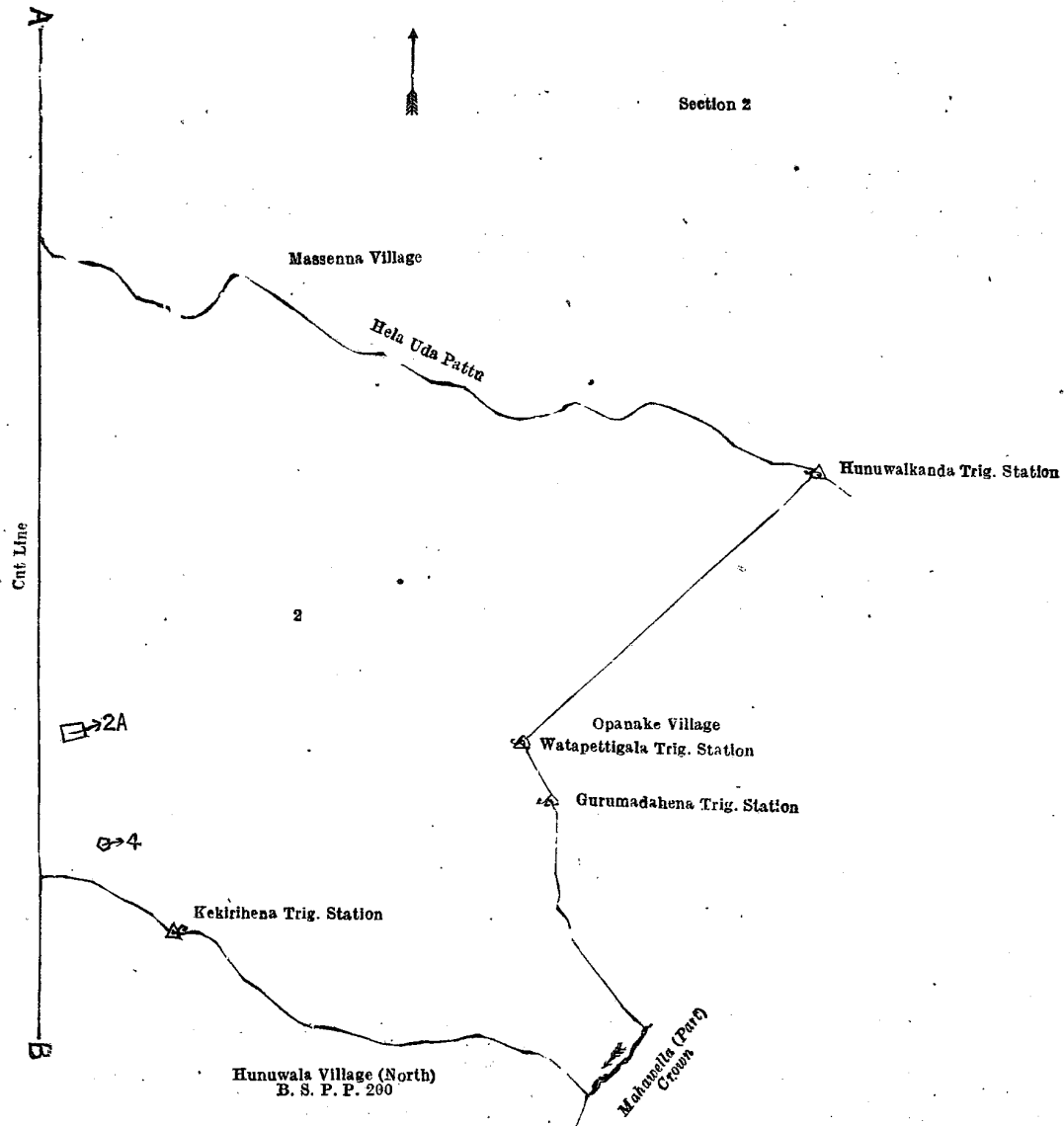
The lands commonly called or known as Gurumademukulana, Kanamediriyanketiye mukalana, Hunuwalamukulana, and Idiriminikele (exclusive of the stream passing through the lands), situate in the village of Hunuwala North, in the Helapalle pattu of the Meda korale of the Ratnapura District, in the Province of Sabaragamuwa, containing in extent 2,819 acres 2 roods and 28 perches, and shown as lot 2 in block survey preliminary plan 200A and in the annexed diagram, and bounded as follows: on the north by the village limit of Bambarabotuwa of the Uda pattu of the Nawadun korale, the village limit of Massenna of the Helauda pattu; on the east by the village limit of Opanake, part of Mahawella to be declared the property of the Crown under the Waste Lands Ordinances; on the south by the village limit of Hunuwala North (block survey preliminary plan 200), part of the Kumbure-ela to be declared the property of the Crown under the Waste Lands Ordinances, the village limit of Hunuwala North (block survey preliminary plan 200), a stream to be declared the property of the Crown under the Waste Lands Ordinances, T. P. 279,619, Idiriminikanda (private), the Arambe-ela to be declared the property of the Crown under the Waste Lands Ordinances, the village limit of Hunuwala North (block survey preliminary plan 200); on the west by the village limit of Denawaka Udakada of the Udapattu of the Nawadun korale, Alankarapanguwemukalana (reservation for trigonometrical station) to be declared the property of the Crown under the Waste Lands Ordinances, the village limit of Denawaka Udakada of the Udapattu of the Nawadun korale, the village limit of Warigama of the Udapattu of the Nawadun korale, part of the Rada-dola to be declared the property of the Crown under the Waste Lands Ordinances, the village limit of Kuttapitiya of the Udapattu of the Nawadun korale, part of the Ganime-dola to be declared the property of the Crown, under the Waste Lands Ordinances, part of the Kirindi-ela to be declared the property of the Crown under the Waste Lands Ordinances, the village limit of Kuttapitiya of the Udapattu of the Nawadun korale.

NOTE.—The following lots lying within the above-mentioned boundaries are excluded from this order, and their aggregate acreage of 2 acres 1 rood and 10 perches is not included in the acreage of 2,819 acres 2 roods and 28 perches given above:—

| Lot. | Name of Land. | Extent, A. R. P. |
|------|---|------------------|
| 1 | Stream | 0 0 9 |
| 2A | Hunuwalamukulana and Gallanakandakelewatta | 1 2 10 |
| 4 | Pirihillewatta and Gallenakanda | 0 1 29 |
| 7 | Idiriminikele (reservation for trigonometrical station) | 0 1 2 |
| | | 2 1 10 |

[For Diagrams of Sections 1 and 2 see pages 124 and 125.]





Surveyor-General's Office,
Colombo, May 10, 1923.

Scale of 32 Chains to an Inch.

C. H. VINCE,
for Surveyor-General.

October 3, 1923.

M. M. WEDDERBURN,
Special Officer.

The consent of His Excellency the Governor has been obtained to the publication of the above order under section 4 (2) of the said Ordinances.

Dated at Colombo, this 29th day of November, 1923.

B. BELLETH,
for Colonial Secretary.

Kegalla S. O. No. 499.

Order under Section 4, Sub-section (1), of "The Waste Lands Ordinances of 1897, 1899, 1900, and 1903."

In the matter of the land commonly called or known as Kalukelegorakagahamulahena, situate in the village of Parape, in the Kinigoda korale of the Kegalla District, in the Province of Sabaragamuwa, and of "The Waste Lands Ordinances of 1897, 1899, 1900, and 1903."

WHEREAS in pursuance of section 1 of the said Ordinances it was duly declared and notified on the 17th day of October, 1913, that if no claim to the land commonly called or known as Kalukelegorakagahamulahena, situate in the village of Parape, in the Kinigoda korale of the Kegalla District, in the Province of Sabaragamuwa, containing in extent 3 roods and 6 perches, and shown as lot 17CK in block survey preliminary plan 96 and in the annexed diagram, was made to Ralph Marcus Meaburn Worsley, Special Officer appointed under section 28 of the said Ordinances, within the period of three months from the date specified in the said notice, such land would be declared the property of the Crown, and dealt with on account of the Crown (*vide* Notice No. 5,030):

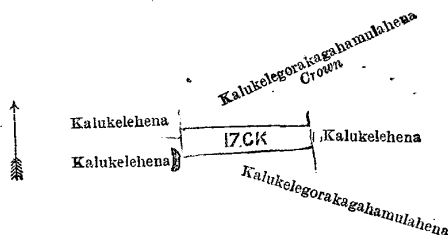
And whereas Rajakannala Kiribaiya made claim thereto, and Ralph Marcus Meaburn Worsley, Thomas Graham Willett, Howard Orme Fox, Maxwell MacLagan Wedderburn, and Frederick Lewis, Special Officers appointed under section 28 of the said Ordinances, made due inquiry into such claim; and whereas the said claimant and Howard Orme Fox, one of the aforesaid Special Officers, came to an agreement in writing dated the 14th day of April, 1920, concerning the said land, under section 4, sub-section (1), of the said Ordinances, whereby it was agreed that the said claimant should be declared the purchaser of the said land, upon payment on or before the 14th day of June, 1920, to the Assistant Government Agent at Kegalla or to the Settlement Officer, of a sum of Rupees Twelve only (Rs. 12), as the purchase amount of the said land; and whereas the said amount has been duly paid by the said claimant, he is hereby, in pursuance of the agreement aforementioned, declared to be the purchaser of the said land, as more fully described herein below.

Description of the Land referred to.

The following lot situate in the village of Parape, in the Kinigoda korale of the Kegalla District, in the Province of Sabaragamuwa, as described in the annexed diagram:—

| Lot. | Name of Land. | Block survey preliminary plan 96. | Extent, A. R. P. |
|------|----------------------------|-----------------------------------|------------------|
| 17CK | Kalukelegorakagahamulahena | | 0 3 6 |

and bounded as follows: on the north by Kalukelegorakagahamulahena to be declared the property of the Crown under the Waste Lands Ordinances; on the east by Kalukelehehena sold to Warusamana Dewayalage Kira and others under the Waste Lands Ordinances; on the south by Kalukelegorakagahamulahena sold to Rajakannale Dingiri and others under the Waste Lands Ordinances; on the west by Kalukelehehena sold to Pillagedara Amangira under the Waste Lands Ordinances, Kalukelehehena sold to Rajakannale Kiri Baiya under the Waste Lands Ordinances.



Surveyor-General's Office,
Colombo, December 15, 1922.

Scale of 8 Chains to an Inch.

C. H. VINCE,
for Surveyor-General.

October 1, 1923. M. M. WEDDERBURN,
Special Officer.

The consent of His Excellency the Governor has been obtained to the publication of the above order under section 4, (2) of the said Ordinances.

Dated at Colombo, this 13th day of December, 1923.

B. BELLETH,
for Colonial Secretary.

Kegalla S. O. No. 500.

Order under Section 4, Sub-section (1), of "The Waste Lands Ordinances of 1897, 1899, 1900, and 1903."

In the matter of the land commonly called or known as Kalukelegorakagahamulahena, situate in the village of Parape, in the Kinigoda korale of the Kegalla District, in the Province of Sabaragamuwa, and of "The Waste Lands Ordinances of 1897, 1899, 1900, and 1903."

WHEREAS in pursuance of section 1 of the said Ordinances it was duly declared and notified on the 17th day of October, 1913, that if no claim to the land commonly called or known as Kalukelegorakagahamulahena, situate in the village of Parape, in the Kinigoda korale of the Kegalla District, in the Province of Sabaragamuwa, containing in extent 3 roods and 4 perches, and shown as lot 17CK in block survey preliminary plan 96 and in the annexed diagram, was made to Ralph Marcus Meaburn Worsley, Special Officer appointed under section 28 of the said Ordinances, within the period of three months from the date specified in the said notice, such land would be declared the property of the Crown, and dealt with on account of the Crown (*vide* Notice No. 5,030):

And whereas Siriwardanayalage Pina for himself and on behalf of Siriwardanayalage Hawkenda made claim thereto, and Ralph Marcus Meaburn Worsley, Thomas Graham Willett, Howard Orme Fox, Maxwell MacLagan Wedderburn, and Frederick Lewis, Special Officers appointed under section 28 of the said Ordinances, made due inquiry into such claim; and whereas the said Siriwardanayalage Pina, Siriwardanayalage Hawkenda, and Howard Orme Fox, one of the aforesaid Special Officers, came to an agreement in writing dated the 11th day of April, 1920, concerning the said land, under section 4, sub-section (1), of the said Ordinances, whereby it was agreed that (a) Siriwardanayalage Pina, (b) Warusamanayalage Kira, (c) Siriwardanayalage Menika, (d) Siriwardanayalage Lamindu, (e) Siriwardanayalage Rankira Goluwa, (f) Rajakannala Bandiya, (g) Rajakannala Rankira, and (h) Rajakannala Handuna should be declared the purchasers of the said land in the following shares, viz., 1/12 to the said (a) Siriwardanayalage Pina, 1/2 to the said (b) Warusamanayalage Kira, 1/24 to the said (c) Siriwardanayalage Menika, 1/24 to the said (d) Siriwardanayalage Lamindu, 1/4 to the said (e) Siriwardanayalage Rankira Goluwa, 1/18 to the said (f) Rajakannala Bandiya, 1/18 to the said (g) Rajakannala Rankira, and 1/18 to the said (h) Rajakannala Handuna, of the said land, upon payment on or before the 11th day of June, 1920, to the Assistant Government Agent at Kegalla or to the Settlement Officer, of a sum of Rupees Twelve only (Rs. 12), as the purchase amount of the said land; and whereas the said amount has been duly paid, the said (a) Siriwardanayalage Pina, (b) Warusamanayalage Kira, (c) Siriwardanayalage Menika, (d) Siriwardanayalage Lamindu, (e) Siriwardanayalage Rankira Goluwa, (f) Rajakannala Bandiya, (g) Rajakannala Rankira, and (h) Rajakannala Handuna are hereby, in pursuance of the agreement aforementioned, declared to be the purchasers in the said shares of the said land, as more fully described herein below.

Description of the Land referred to.

The following lot situate in the village of Parape, in the Kinigoda korale of the Kegalla District, in the Province of Sabaragamuwa, as described in the annexed diagram:—

| Lot. | Name of Land. | Block survey preliminary plan 96. | Extent, A. R. P. |
|------|----------------------------|-----------------------------------|------------------|
| 17CI | Kalukelegorakagahamulahena | | 0 3 4 |

and bounded as follows: on the north by Kalukelehehena sold to Mahadewayalage Kiri Honda and others under the Waste Lands Ordinances; on the east by Kalukelehehena sold to Warusamana Dewayalage Kira and others under the Waste Lands Ordinances; on the south by Kalukelegorakagahamulahena to be declared the property of the Crown under the Waste Lands Ordinances; on the west by Kalukelehehena sold to Mahadewayalage Dingira and others under the Waste Lands Ordinances.



Surveyor-General's Office,
Colombo, December 15, 1922.

Scale of 8 Chains to an Inch.

C. H. VINCE,
for Surveyor-General.

October 1, 1923.

M. M. WEDDERBURN,
Special Officer.

The consent of His Excellency the Governor has been obtained to the publication of the above order under section 4 (2) of the said Ordinances.

Dated at Colombo, this 13th day of December, 1923.

B. BELLETH,
for Colonial Secretary.

• **Kegalla S. O. No. 501.**

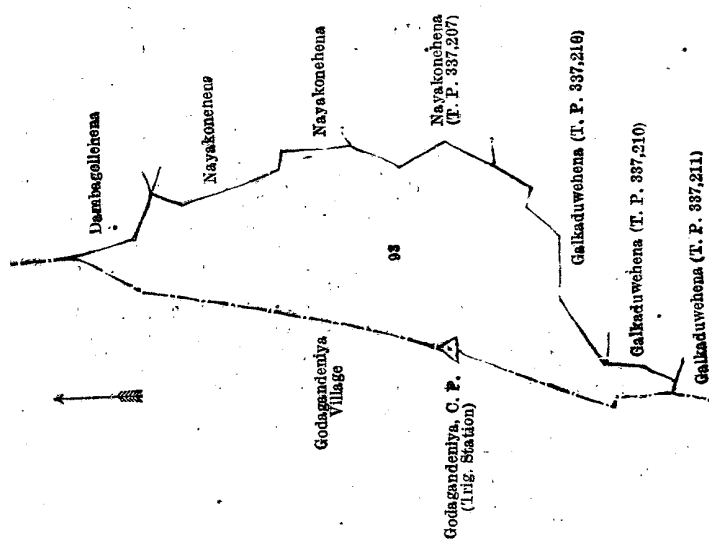
**Order under Section 2 of "The Waste Lands Ordinances of 1897, 1899, 1900, and 1903,"
declaring Land to be Crown Property.**

In the matter of the land commonly called or known as Galandamukalana, situate in the village of Udagama, in the Galboda pattu of the Galboda korale of the Kegalla District, in the Province of Sabaragamuwa, and of "The Waste Lands Ordinances of 1897, 1899, 1900, and 1903."

THE notice required by section 1 of "The Waste Lands Ordinances of 1897, 1899, 1900, and 1903," having been duly published in manner prescribed by that section in respect of the above-named land (*vide* Notice No. 8,425), and no claim having been made to the said land or to any interest therein within the period of three months from the date specified in the said notice, I, Philip James Hudson, Special Officer appointed under section 28 of the said Ordinances, under and by virtue of the powers vested in me in that behalf by section 2 of the said Ordinances, do hereby on this 17th day of December, 1923, order and declare that the said land, as more fully described herein below, situate in the village of Udagama, in the Galboda pattu of the Galboda korale of the Kegalla District, in the Province of Sabaragamuwa, and shown as lot 93 in block survey preliminary plan 164 and in the annexed diagram, and containing in extent 3 acres 2 roods and 3 perches, is the property of the Crown.

Description of the Land referred to.

The land commonly called or known as Galandamukalana, situate in the village of Udagama, in the Galboda pattu of the Galboda korale of the Kegalla District, in the Province of Sabaragamuwa, containing in extent 3 acres 2 roods and 3 perches, shown as lot 93 in block survey preliminary plan 164 and in the annexed diagram; and bounded as follows: on the north by the village limit of Godagadeniya, Dambagollehena sold by the Crown; on the east by Nayakonehena (private), Nayakonehena (T. P. 337,207), Galkaduwehena (T. P. 337,210); on the south by Galkaduwehena (T. Ps. 337,210 and 337,211); on the west by the village limit of Godagadeniya.



Surveyor-General's Office,
Colombo, August 14, 1923.

Scale of 4 Chains to an Inch.

C. H. VINCE,
for Surveyor-General.

December 17, 1923.

P. J. HUDSON,
Special Officer.

Order under Section 2 of "The Waste Lands Ordinances of 1897, 1899, 1900, and 1903," declaring Land to be Crown Property.

In the matter of the lands commonly called or known as Aggonehena *alias* Nabiriththalanda, Aggonehena, Hatanagedeniya, Nabiriththalanda, Pallekumbura, Pallekumbureniya, Galwalamullelanda, Mariyapolalanda *alias* Nabiriththalanda, and Hatanagedeniya, situate in the village of Panaluwa, in Meda pattuwa in the Hewagam korale of the Colombo District, in the Western Province, and of "The Waste Lands Ordinances of 1897, 1899, 1900, and 1903."

THE notice required by section 1 of "The Waste Lands Ordinances of 1897, 1899, 1900, and 1903," having been duly published in manner prescribed by that section in respect of the above-named lands (*vide* Notice No. 8,369), and no claim having been made to the said lands or to any interest therein within the period of three months from the date specified in the said notice, I, Paikiasothy Saravanamuttu, Additional Assistant Government Agent, Colombo District, under and by virtue of the powers vested in me in that behalf by section 2 of the said Ordinances, do hereby on this 22nd day of October, 1923, order and declare that the said lands, as more fully described herein below, situate in the village of Panaluwa, in Meda pattuwa in the Hewagam korale of the Colombo District, in the Western Province, and shown as lots 1, 2, 3, 4, 5, 6, 8, 9, 10, 11, 12, 14, 15, 16, 17, and 18 in preliminary plan 17,545 and in the annexed diagrams, and containing in extent about 53 acres 1 rood and 14 perches, are the property of the Crown.

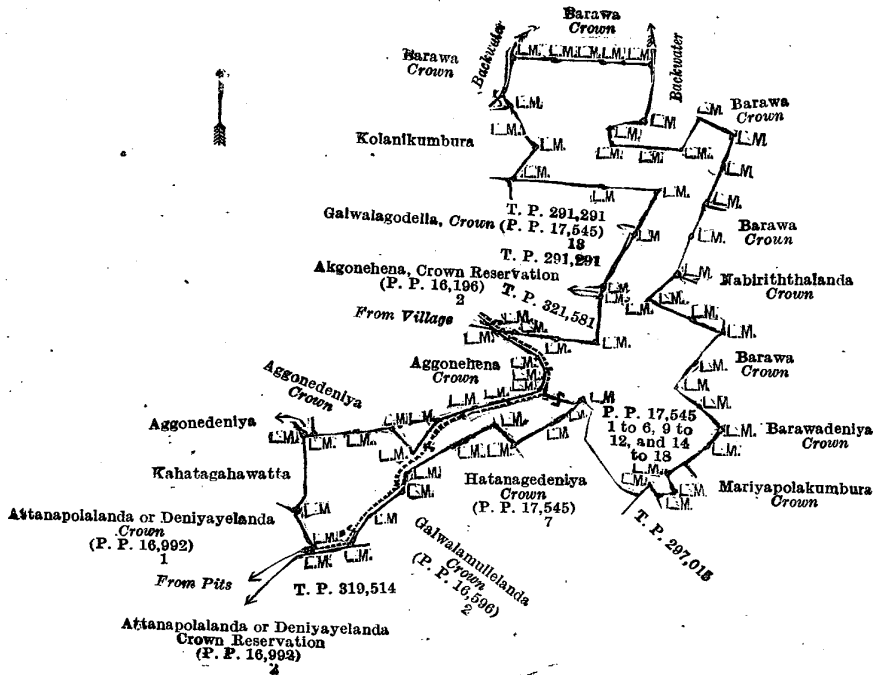
Description of the Lands referred to.

The following lots situated in the village of Panaluwa, in Meda pattuwa of the Hewagam korale, in the Colombo District of the Western Province, as described in the annexed diagrams :—

I.—Preliminary plan 17,545.

| Lot. | Name of Land. | Extent, A. R. P. | Lot. | Name of Land. | Extent, A. R. P. |
|-------|--|------------------|-------|---|------------------|
| 1 .. | Aggonehena <i>alias</i> Nabiriththalanda | 3 2 17 | 14 .. | Pallekumburadeniya | .. 3 0 17 |
| 2 .. | Aggonehena | 4 0 2 | 15 .. | Galwalamullelanda | .. 6 1 3 |
| 3 .. | Do. (reservation along footpath) | 0 3 20 | 16 .. | Do. | .. 8 0 6 |
| 4 .. | Do. | 3 3 10 | 17 .. | Mariyapolalanda <i>alias</i> Nabiriththalanda | .. 6 1 13 |
| 5 .. | Do. | 1 1 22 | 18 .. | Do. (reservation for means of access) | .. 0 0 18 |
| 6 .. | Do. | 2 0 19 | | | |
| 9 .. | Hatanagedeniya | 2 2 11 | | | |
| 10 .. | Nabiriththalanda | 4 1 5 | | | |
| 11 .. | Pallekumbura | 3 2 16 | | | |
| 12 .. | Do. | 1 1 31 | | | 51 2 10 |

and bounded as follows : on the north by the land called Barawa claimed by the Crown ; on the east by backwater, Barawa claimed by the Crown, Nabiriththalanda claimed by the Crown, Barawadeniya claimed by the Crown, and Mariyapolakumbura claimed by the Crown ; on the south by land depicted in title plan No. 297,015, Hatanagedeniya claimed by the Crown (P. P. 17,545/7), Galwalamullelanda claimed by the Crown (P. P. 16,596/2), and land depicted in title plan No. 319,514 ; and on the west by Attanapolalanda or Deniyayelanda, Crown reservation (P. P. 16,992/2), Attanapolalanda or Deniyayelanda claimed by the Crown (P. P. 16,992/1), Kahatagahawatta claimed by J. Jayasuriya, Aggonedeniya claimed by J. Jayasuriya, Aggonedeniya claimed by the Crown, Aggonehena claimed by the Crown, land depicted in title plan No. 321,581, Aggonehena Crown reservation (P. P. 16,196/2), land depicted in title plan No. 291,291, Galwalagodella claimed by the Crown (P. P. 17,545/13), land depicted in title plan No. 291,291, Kolanikumbura claimed by A. Babappu and others, backwater and Barawa claimed by the Crown.



Surveyor-General's Office,
Colombo, June 2, 1922.

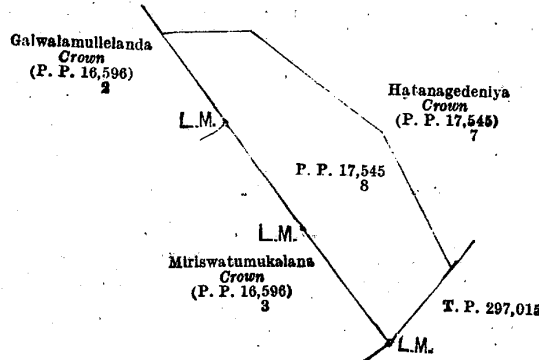
Scale of 4 Chains to an Inch.

C. R. LUNDIE,
for Surveyor-General.

II.—Preliminary plan 17,545.

| Lot. | Name of Land. | Extent, A. R. P. |
|------|----------------|------------------|
| 8 .. | Hatanagedeniya | 1 3 4 |

and bounded as follows: on the north by Hatanagedeniya claimed by the Crown (P. P. 17,545/7); on the east by Hatanagedeniya claimed by the Crown (P. P. 17,545/7), and the land depicted in title plan No. 297,015; on the south by Miriswatumukalana claimed by the Crown (P. P. 16,596/3); and on the west by Miriswatumukalana claimed by the Crown (P. P. 16,596/3), and Galwalamullelanda claimed by the Crown (P. P. 16,596/2).



Surveyor-General's Office,
Colombo, June 2, 1922.

October 22, 1923.

Scale of 4 Chains to an Inch.

P. SABAVANAMUTTU,
Additional Assistant Government Agent.

C. R. LUNDIE,
for Surveyor-General.

Order under Section 2 of "The Waste Lands Ordinances of 1897, 1899, 1900, and 1903,"
declaring Land to be Crown Property.

In the matter of the land commonly called or known as Yalukalawitamukalana *alias* Pitakandemukalana, reservation for Gansabahawa road, situate in the village of Uduwewala, in the Egodapota pattu of Galboda korale of the Kegalla District, in the Province of Sabaragamuwa, and of "The Waste Lands Ordinances of 1897, 1899, 1900, and 1903."

THE notice required by section 1 of "The Waste Lands Ordinances of 1897, 1899, 1900, and 1903," having been duly published in manner prescribed by that section in respect of the above-named land (*vide* Notice No. 8,227), and no claim having been made to the said land or to any interest therein within the period of three months from the date specified in the said notice, I, Roger Herbert Whitehorn, Assistant Government Agent of the Kegalla District, in the Province of Sabaragamuwa, under and by virtue of the powers vested in me in that behalf by section 2 of the said Ordinances, do hereby on this 26th day of October, 1923, order and declare that the said land, as more fully described herein below, situate in the village of Uduwewala, in Egodapota pattu of Galboda korale of the Kegalla District, in the Province of Sabaragamuwa, and shown as lot 1 in preliminary plan 2,775 and in the annexed diagram, and containing in extent 22 perches, is the property of the Crown.

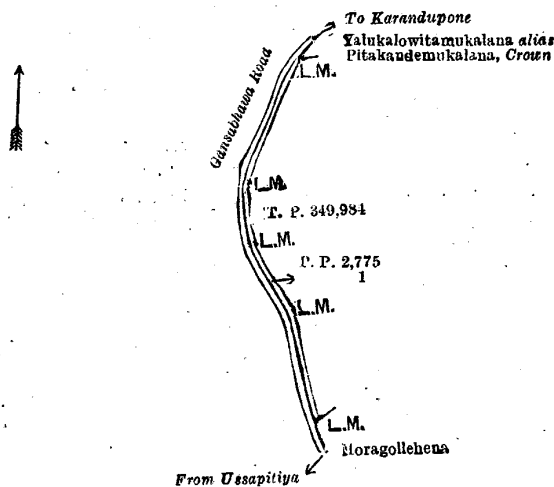
Description of the Land referred to.

The following lot situated in the village of Uduwewala, in Egodapota pattu of Galboda korale in the District of Kegalla, Province of Sabaragamuwa, as described in the annexed diagram:—

Preliminary plan 2,775.

| Lot. | Name of Land. | Extent, A. R. P. |
|------|---|------------------|
| 1 .. | Yalukalawitamukalana <i>alias</i> Pitakandemukalana (reservation for Gansabahawa road) .. | 0 0 22 |

and bounded as follows: on the north by Yalukalawitamukalana *alias* Pitakandemukalana claimed by the Crown; on the east by title plan No. 349,984; on the south by Moragollehena claimed by W. E. Tikiri Banda; on the west by the Gansabahawa road.



Surveyor-General's Office,
Colombo, March 20, 1923.

October 26, 1923.

Scale of 4 Chains to an Inch.

R. H. WHITEHORN,
Assistant Government Agent.

G. K. THORNHILL,
for Surveyor-General.

PRELIMINARY NOTICES.

Colombo Notice No. 8,517.

Notice under "The Waste Lands Ordinances of 1897, 1899, 1900, and 1903."

TAKE notice that unless within three months from February 8, 1924, the persons, if any, who claim any interest in the land hereinafter mentioned make claim in person or in writing to the said land or to some interest therein to L. L. Hunter, Esq., Special Officer appointed under section 28 of "The Waste Lands Ordinances of 1897, 1899, 1900, and 1903," at his office at Colombo:

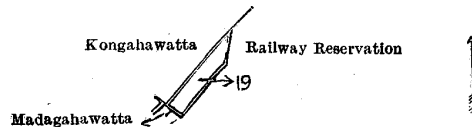
Such Special Officer, in pursuance of the powers vested in him by the said Ordinances, will declare by writing under his hand that the land, to which no claim has been made, is the property of the Crown.

L. L. HUNTER,
Special Officer.

NOTE.—A claim to a right of way over the said land is a claim to an interest in the land.

Description of the Land referred to.

The land commonly called or known as Kongahawatta, situate in the village of Batuwatta of the Ragam pattuwa, in the Alutkuru korale south, in the Colombo District of the Western Province; containing in extent 3·62 perches, shown as lot 19 in preliminary plan 16,135, and in the annexed diagram; and bounded as follows: on the north by Kongahawatta claimed by I. Lisahamy and others; on the east by the railway reservation claimed by the Ceylon Government Railway; on the south by the railway reservation claimed by the Ceylon Government Railway, Madagahawatta (encroachment by Jayakodi Arachchige Joronis Appu) claimed by the Ceylon Government Railway; on the west by Kongahawatta claimed by I. Lisahamy and others.



Surveyor-General's Office,
Colombo, October 8, 1923.

Scale of 2 Chains to an Inch.

Colombo S. O. 5—1924.

C. H. VINCE,
for Surveyor-General.

Colombo Notice No. 8,518.

Notice under "The Waste Lands Ordinances of 1897, 1899, 1900, and 1903."

TAKE notice that unless within three months from February 8, 1924, the persons, if any, who claim any interest in the land hereinafter mentioned make claim in person or in writing to the said land or to some interest therein to L. L. Hunter, Esq., Special Officer appointed under section 28 of "The Waste Lands Ordinances of 1897, 1899, 1900, and 1903," at his office at Colombo:

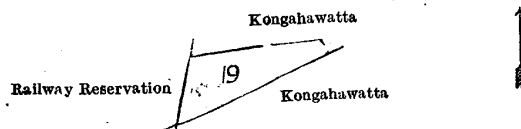
Such Special Officer, in pursuance of the powers vested in him by the said Ordinances, will declare by writing under his hand that the land, to which no claim has been made, is the property of the Crown.

L. L. HUNTER,
Special Officer.

NOTE.—A claim to a right of way over the said land is a claim to an interest in the land.

Description of the Land referred to

The land commonly called or known as Kongahawatta, situate in the village of Orutota, in the Meda pattuwa of the Siyane korale west, in the Colombo District, in the Western Province; containing in extent 12·50 perches, shown as lot 19 in preliminary plan 16,121 and in the annexed diagram; and bounded as follows: on the north by Kongahawatta claimed by the Ceylon Government Railway; on the east and south by Kongahawatta claimed by A. Siyadoris Perera and another; and on the west by the railway reservation claimed by the Ceylon Government Railway.



Surveyor-General's Office,
Colombo, September 25, 1923.

Scale of 2 Chains to an Inch.

Colombo S. O. 6—1924.

C. H. VINCE,
for Surveyor-General.

Colombo Notice No. 8,519.

Notice under "The Waste Lands Ordinances of 1897, 1899, 1900, and 1903."

TAKE notice that unless within three months from February 8, 1924, the persons, if any, who claim any interest in the lands hereinafter mentioned or in any one or more of such lands or to some interest therein make claim in person or in writing to the said lands or to any of them or to some interest therein to L. L. Hunter, Esq., Special Officer appointed under section 28 of "The Waste Lands Ordinances of 1897, 1899, 1900, and 1903," at his office at Colombo :

Such Special Officer, in pursuance of the powers vested in him by the said Ordinances, will declare by writing under his hand that the said lands, or such of them as to which no claim has been made, are the property of the Crown.

L. L. HUNTER,
Special Officer.

NOTE.—A claim to a right of way over the said lands or any of them is a claim to an interest in the land or lands.

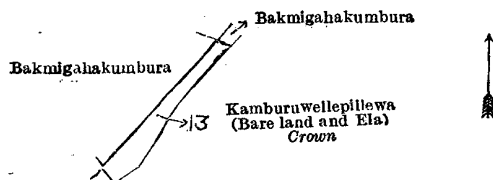
Description of the Lands referred to.

The following lots situate in the village of Bokalagama Panawallanda, in Yatigaha pattuwa of the Hapitigam korale, in the Negombo District, in the Western Province, as described in the annexed diagrams :—

I.—Preliminary plan 16,150.

| Lot. | Name of Land. | Extent, A. R. P. |
|------|------------------|------------------|
| 13 | Bakmigahakumbura | 0 0 6 |

and bounded as follows : on the north by Bakmigahakumbura claimed by W. Buriya and Bakmigahakumbura claimed by the Ceylon Government Railway ; on the east by Bakmigahakumbura claimed by the Ceylon Government Railway, Kamburuwellepillewa (bare land and ela) to be declared the property of the Crown under the Waste Lands Ordinances ; on the south by Kamburuwellepillewa (bare land and ela) to be declared the property of the Crown under the Waste Lands Ordinances ; and on the west by Bakmigahakumbura claimed by W. Buriya.




Surveyor-General's Office,
Colombo, October 8, 1923.

Scale of 2 Chains to an Inch.

C. H. VINCE,
for Surveyor-General.

| Lot. | Name of Land. | Extent, A. R. P. |
|------|--------------------|------------------|
| 18 | Elamayagodakumbura | 0 0 0.75 |
| 19 | Do. | 0 0 1.75 |
| 20 | Do. | 0 0 2.50 |
| | | 0 0 5 |

and bounded as follows : on the north by Elamayagodakumbura claimed by M. Savariya and others and Elamayagodakumbura claimed by B. Menika ; on the east by Kamburuwellepillewa (bare land and ela) to be declared the property of the Crown under the Waste Lands Ordinances ; on the south by Kamburuwellepillewa (bare land and ela) to be declared the property of the Crown under the Waste Lands Ordinances ; and on the west by Elamayagodakumbura claimed by M. Pinna, Elamayagodakumbura claimed by M. Savariya and others.



Surveyor-General's Office,
Colombo, October 8, 1923.

Scale of 2 Chains to an Inch.

C. H. VINCE,
for Surveyor-General.

Colombo S. O. 7—1924.

Colombo Notice No. 8,520.

Notice under "The Waste Land Ordinances of 1897, 1899, 1900, and 1903."

TAKE notice that unless within three months from February 8, 1924, the persons, if any, who claim any interest in the lands hereinafter mentioned or in any one or more of such lands or to some interest therein make claim in person or in writing to the said lands or to any of them or to some interest therein to L. L. Hunter, Esq., Special Officer appointed under section 28 of "The Waste Lands Ordinances of 1897, 1899, 1900, and 1903," at his office at Colombo :

Such Special Officer, in pursuance of the powers vested in him by the said Ordinances, will declare by writing under his hand that the said lands, or such of them as to which no claim has been made, are the property of the Crown.

L. L. HUNTER,
Special Officer.

NOTE.—A claim to a right of way over the said lands or any of them is a claim to an interest in the land or lands.


Description of the Lands referred to.

The following lots situate in the village of Paramulla of the Meda pattuwa, in the Siyane korale west of the Colombo District, in the Western Province, as described in the annexed diagrams :—

Preliminary plan 16,133.

| Lot. | Name of Land. | Extent, A. R. P. |
|-------|-----------------------------|------------------|
| 10 .. | Galahitiyawekumbura | 0 0 2·25 |

and bounded as follows : on the north by Galahitiyawekumbura claimed by R. D. Hendrick ; on the east by Kongahawattuyaya to be declared the property of the Crown under the Waste Lands Ordinances ; on the south by Kongahawattuyaya to be declared the property of the Crown under the Waste Lands Ordinances ; on the west by Galahitiyawekumbura claimed by R. D. Hendrick.



Surveyor-General's Office,
Colombo, October 9, 1923.

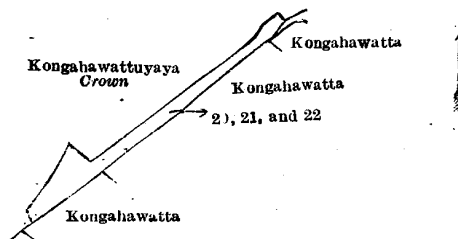
Scale of 2 Chains to an Inch.

C. H. VINCE,
for Surveyor-General.

II.—Preliminary plan 16,133.

| Lot. | Name of Land. | Extent, A. R. P. |
|-------|----------------------|------------------|
| 20 .. | Kongahawatta | 0 0 0·62 |
| 21 .. | Do. | 0 0 5·25 |
| 22 .. | Do. | 0 0 4·06 |
| | | 0 0 9·93 |

and bounded as follows : on the north by Kongahawattuyaya to be declared the property of the Crown under the Waste Lands Ordinances ; on the east by Kongahawatta to be declared the property of the Crown under the Waste Lands Ordinances, Kongahawatta claimed by V. John Singho, Kongahawatta claimed by S. Christian Appu ; on the south by Kongahawatta claimed by S. Christian Appu, Kongahawatta claimed by K. Siman Appuhamy ; on the west by Kongahawattuyaya to be declared the property of the Crown under the Waste Lands Ordinances.



Surveyor-General's Office,
Colombo, October 9, 1923.

Scale of 2 Chains to an Inch.

C. H. VINCE,
for Surveyor-General.

Colombo S. O. 8—1924.

Kurunegala Notice No. 8,521.**Notice under "The Waste Lands Ordinances of 1897, 1899, 1900, and 1903."**

TAKE notice that unless within three months from February 8, 1924, the persons, if any, who claim any interest in the lands hereinafter mentioned or in any one or more of such lands or to some interest therein make claim in person or in writing to the said lands or any of them or to some interest therein to F. Leach, Esq., Special Officer appointed under section 28 of "The Waste Lands Ordinances of 1897, 1899, 1900, and 1903," at his office at Colombo :

Such Special Officer, in pursuance of the powers vested in him by the said Ordinances, will declare by writing under his hand that the said lands, or such of them as to which no claim has been made, are the property of the Crown.

F. LEACH,
Special Officer.

NOTE.—A claim to a right of way over the said lands or any of them is a claim to an interest in the land or lands.

Description of the Lands referred to.

The following lots situate in the village of Ihala Talambuwa of the Katuwana korale in the Wannī hatpattu, in the Kurunegala District of the North-Western Province, as described in the annexed diagram:—

Block survey preliminary plan 1,901.

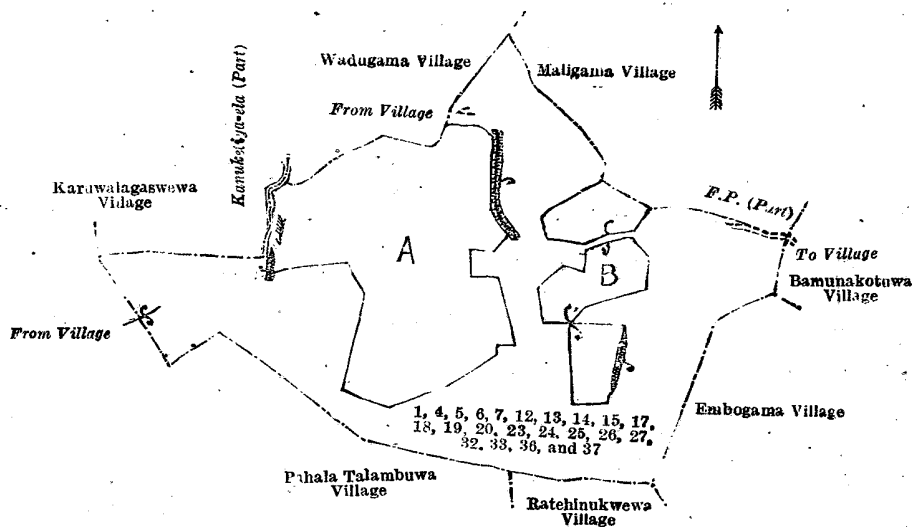
| Lot. | Name of Land. | Extent, A. R. P. | Lot. | Name of Land. | Extent, A. R. P. |
|-------|----------------------------------|------------------|-------|--|------------------|
| 1 .. | Kanuketiya-ela (stream, part of) | 0 0 16 | 20 .. | Galagawawatta .. | 0 2 1 |
| 4 .. | Footpath .. | 0 0 3 | 23 .. | Bowalakumbura .. | 2 3 39 |
| 5 .. | Kongahamulahena .. | 2 1 10 | 24 .. | Pita-amuna (tank and bund) | 1 2 5 |
| 6 .. | Do. (reservation for bund) | 0 1 25 | 25 .. | Kongahamulahena .. | 7 0 32 |
| 7 .. | Mahawewa (tank and bund) | 8 3 0 | 26 .. | Footpath .. | 0 0 8 |
| 12 .. | Tisbamba (sanitary reserve) | 0 3 12 | 27 .. | Mahawewa (tank) .. | 7 0 10 |
| 13 .. | Ketahalagahamulawatta | 1 1 3 | 32 .. | Kadurugahamulahena (reservation for bund) .. | 0 2 5 |
| 14 .. | Footpath (part of) .. | 0 0 4 | 33 .. | Mada-atuwawewewa (tank and bund) .. | 1 3 32 |
| 15 .. | Do. .. | 0 0 10 | 36 .. | Pinwewa (tank and bund) | 2 2 7 |
| 17 .. | Do. .. | 0 0 16 | 37 .. | Kadurugahamulahena | 30 0 29 |
| 18 .. | Do. .. | 0 0 11 | | | |
| 19 .. | Galagawahena .. | 2 1 39 | | | |
| | | | | | 70 3 37 |

and bounded as follows: on the north by the village limits of Wadugama and Maligama; on the east by the village limit of Maligama, part of footpath (the village limit of Maligama), the village limits of Bamunakotuwa and Embogama; on the south by the village limits of Ratehinukwewa and Pahala Talambuwa; on the west by the village limits of Pahala Talambuwa and Karuwalagaswewa, part of Kanuketiya-ela (the village limit of Karuwalagaswewa).

NOTE.—The following lots lying within the above-mentioned boundaries are excluded from this notice, and their aggregate acreage of 43 acres and 1 perch is not included in the acreage of 70 acres 3 roods and 37 perches given above:—

Block survey preliminary plan 1,901.

| Lot. | Name of Land. | Extent, A. R. P. | Lot. | Name of Land. | Extent, A. R. P. |
|---------|---------------------------|------------------|---------|---------------------|------------------|
| A 2 .. | Ihalakumbura, Welikumbura | 24 3 31 | B 9 .. | Kadurugahamulawatta | 0 1 31 |
| A 3 .. | Migahamulawatta | 1 0 33 | B 10 .. | Do. | 0 1 37 |
| A 21 .. | Welagawawatta .. | 0 3 2 | B 11 .. | Kongahamulawatta | 1 0 22 |
| A 22 .. | Kongahamulawatta | 1 1 9 | B 16 .. | Dangahamulawatta | 2 2 20 |
| A 28 .. | Dangahamulawatta | 3 1 4 | B 34 .. | Pansalwatta | 1 2 28 |
| A 29 .. | Ehalagahamulawatta | 0 2 8 | B 35 .. | Pinkumbura | 2 2 14 |
| A 30 .. | Mada-atuwa | 0 1 28 | | | |
| A 31 .. | Migahamulawatta | 0 3 12 | | | |
| B 8 .. | Dumumadalagahawattā | 0 3 2 | | | |
| | | | | | 43 0 1 |



Surveyor-General's Office,
Colombo, October 10, 1923.

Scale of 16 Chains to an Inch.

Kurunegala S. O. I—1924.

C. H. VINCE,
for Acting Surveyor-General.

Ratnapura Notice No. 8,522.

Notice under "The Waste Lands Ordinances of 1897, 1899, 1900, and 1903."

TAKE notice that unless within three months from February 8, 1924, the persons, if any, who claim any interest in the lands hereinafter mentioned or in any one or more of such lands or to some interest therein make claim in person or in writing to the said lands or any of them or to some interest therein to M. T. Archibald, Esq., Special Officer appointed under section 28 of "The Waste Lands Ordinances of 1897, 1899, 1900, and 1903," at his office at Colombo:

Such Special Officer, in pursuance of the powers vested in him by the said Ordinances, will declare by writing under his hand that the said lands, or such of them as to which no claim has been made, are the property of the Crown.

M. T. ARCHIBALD,
Special Officer.

NOTE.—A claim to a right of way over the said lands or any of them is a claim to an interest in the land or lands.

Description of the Lands referred to.

The following lots situated in the village of Sannasgama, in the Uda pattu of the Nawadun korale of the Ratnapura District, in the Province of Sabaragamuwa, and in the annexed diagram:—

Block survey preliminary plan 209.

| Lot. | Name of Land. | Extent, A. R. P. | Lot. | Name of Land. | Extent, A. R. P. |
|------|--|------------------|------|--|------------------|
| 1 | Madolgahamukalana | 27 3 2 | 45 | Cart road | 0 0 2 |
| 2 | Mala-dola (stream) | 0 1 0 | 46 | Do. | 0 0 5 |
| 3 | Madolgahamukalana (reservation for stream) | 1 2 14 | 48 | Asweddumeowita | 0 0 28 |
| 4 | Wewel-dola (stream) | 1 3 5 | 51 | Ela (stream) | 0 1 0 |
| 5 | Weweldolamukalana (reservation for stream) | 0 3 29 | 52 | Batalakotuwehena | 0 2 15 |
| 6 | Do. | 3 0 12 | 53 | Do. (reservation for stream) | 0 2 18 |
| 8 | Cart road | 0 0 31 | 54 | Weweldolamukalana | 0 0 29 |
| 10 | Weweldolamukalana | 1 3 0 | 55 | Do. (reservation for stream) | 0 2 9 |
| 14 | Geekiyadeniyamukalana, Iskolelangamukalana, Kewitiyagalamukalana, Mahahenamukalana | 65 3 35 | 56 | Udahagederawattehena (do.) | 0 1 12 |
| 15 | Mahahena | 0 3 6 | 57 | Do. | 0 1 13 |
| 16 | Ela (stream) | 0 0 6 | 58 | Madolgahamukalana (reservation for stream) | 3 0 10 |
| 18 | Potuwileowita, Delgahayataowita | 1 2 26 | 59 | Madolgha-dola (stream) | 1 0 29 |
| 19 | Main road | 2 2 4 | 59½ | Do. (half area of stream) | 0 0 27 |
| 20 | Kewitiyagalamukalana, Iskolelangamukalana (road reservation) | 0 0 38 | 60 | Madolgahamukalana, Ittagalehenemukalana | 15 1 4 |
| 21 | Iskolewatta | 1 3 34 | 61 | Dummalagastennehena | 1 0 1 |
| 24 | Mala-dola (stream) | 0 0 18 | 63 | Ela (dry stream) | 0 0 6 |
| 27 | Do. | 0 0 8 | 64 | Asweddumeowita | 0 2 4 |
| 29 | Not used | — | 69 | Meekanuwehena | 0 1 13 |
| 31 | Kiriweldeniya | 0 0 22 | 85 | Ela (stream) | 0 0 20 |
| 33 | Not used | — | 87 | Not used | — |
| 34 | Ela (stream) | 0 0 16 | 97 | Ela (stream) | 0 0 11 |
| 36 | Annasiwatta | 2 1 11 | 109 | Not used | — |
| 37 | Ela | 0 0 8 | 113 | Main road | 0 3 24 |
| 38 | Neluwedeniya | 1 2 36 | 117 | Pansalepara | 0 1 3 |
| 43 | Udahawattehena | 0 3 4 | 118½ | Ela (stream) | 0 0 14 |
| | | | | | 141 3 34 |

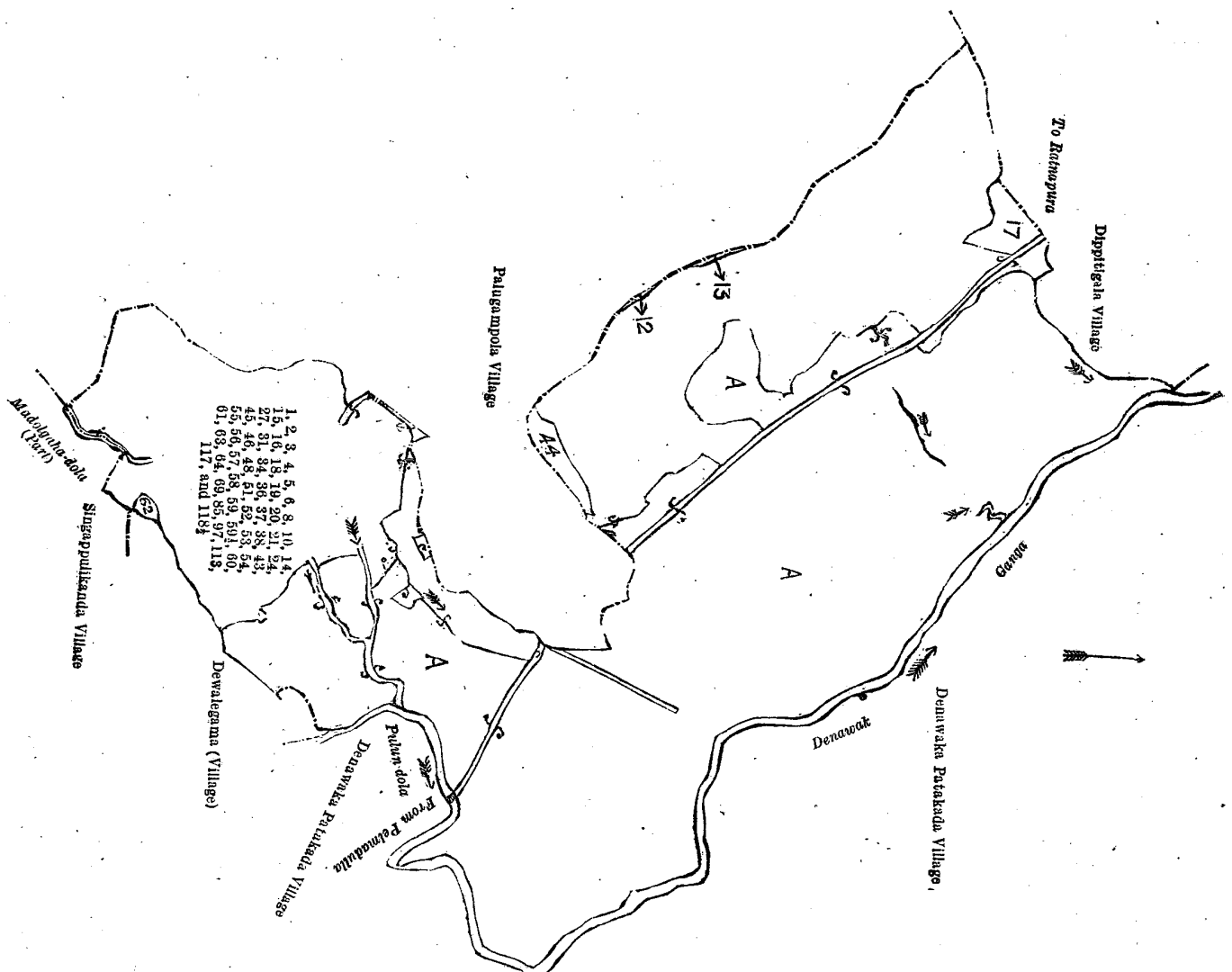
and bounded as follows: on the north by the village limit of Dippitigala, Denawaka-ganga (the village limit of Denawaka Patakada); on the east by the Denawaka-ganga and Pulun-dola (the village limit of Denawaka Patakada), the village limit of Dewalegama; on the south by the village limits of Dewalegama and Singappulikanda, part of Madolgha-dola (the village limit of Singappulikanda), the village limit of Palugampola; on the west by the village limit of Palugampola.

NOTE.—The following lots lying within the above-mentioned boundaries are excluded from this notice, and no part of their acreage of 214 acres 2 roods and 16 perches is included in the acreage of 141 acres 3 roods and 34 perches given above:—

Block survey preliminary plan 209.

| Lot. | Name of Land. | Extent, A. R. P. | Lot. | Name of Land. | Extent, A. R. P. |
|------|--|------------------|-------|---|------------------|
| A 7 | Amunagawakella | 0 2 34 | A 76 | Pallekanattekkumbura, Lindagawadeniyekumbura, Neluwekkumbura, Pankumbura, Mahakumbura, Liaddakumbura, Karawekumbura, Polgahakumbura, Pata- | 15 1 28 |
| A 9 | Do. | 0 0 6 | | munakumbura | |
| A 11 | Do. | 0 0 19 | A 77 | Danegodellehena <i>alias</i> Polgahakumburegodella | 0 3 37 |
| A 12 | Kanattegehena | 0 0 15 | A 78 | Danegodellewatta | 0 2 5 |
| A 13 | Do. | 0 1 14 | A 79 | Delgahayatakumbura, Potuwilekumbura, Mampekumbura, Wilekumbura, Kiralliyaddekumbura, Meedewalakumbura, Hewadialakumbura, Kanuketiyemadakkumbura | 21 2 8 |
| A 17 | Mahahenewatta | 2 2 6 | A 80 | Potuwilegodella | 0 2 13 |
| A 23 | Hewadiwalawatta | 0 1 34 | A 81 | Wilekumburegodella | 0 3 37 |
| A 25 | Do. | 0 1 37 | A 82 | Polgaskumbura, Landeyayeowita (part of T. P. 71,510) | 5 1 25 |
| A 26 | Do. | 0 2 4 | A 83 | Uliakkarageowita | 1 3 15 |
| A 28 | Kewitiyagalawatta | 0 2 7 | A 84 | Hunuweleowita, Omareowita | 1 1 23 |
| A 30 | Leimewatta, Galawatakumbura, Karawewattehena (part of T. P. 71,510 and T. P. 85,307) | 6 0 9 | A 86 | Manannalagewatta | 0 1 39 |
| A 32 | Karawewatta | 0 2 11 | A 88 | Manannalageowita, Badalgeowita | 3 0 14 |
| A 35 | Deniyakumbura | 0 1 4 | A 89 | Hapugeowita, Vikuliyemahatmayagekumburuowita | 1 0 37 |
| A 39 | Karawegodawatta, Neluwehena (T. P. 85,306 and 71,510, part) | 5 2 25 | A 90 | Udahagederawatta | 0 2 19 |
| A 40 | Lindagawadeniya, Udahakumbura | 0 2 22 | A 91 | Udahagederawatta and Pahalawatta | 1 3 36 |
| A 41 | Binkattiyewatta | 0 1 38 | A 92 | Medawattehena | 0 3 27 |
| A 42 | Do. (T. P. 107,170) | 0 2 24 | A 93 | Patiragewatta | 0 3 6 |
| A 44 | Udahagedarawatta, Landewatta | 0 3 24 | A 94 | Hunuwelegederahena | 1 0 18 |
| A 47 | Padugampolaheenna | 1 0 38 | A 95 | Godaporagahagodellewatta | 0 0 38 |
| A 49 | Udahawatta, Istoruwatta (part of T. P. 71,510) | 0 0 12 | A 96 | Artigalalanda | 0 3 38 |
| A 50 | Diyaagewatta <i>alias</i> Kurunduwatta | 0 3 24 | A 98 | Mahakumbura | 1 3 25 |
| A 52 | Kurunduwatta | 0 1 32 | A 99 | Getanekumbura, Weleliyaddakumbura, Muttetuwekkumbura, Gamagekumbura, Badahelagemahakumbura, Agalapahalakumbura | 11 3 18 |
| A 62 | Dummalagastennewatta | 0 1 20 | | | |
| A 65 | Pitakoratuwa | 0 1 34 | A 99½ | Palamagawawatta | 0 0 23 |
| A 66 | Kottewatta | 0 2 3 | A 100 | Meekanuwegodella | 0 0 34 |
| A 67 | Nawanewatta | 2 2 35 | A 101 | Polpitymullewatta | 0 1 33 |
| A 68 | Meekanuwewatta | 0 2 9 | A 102 | Bogahakumburewatta | 0 1 12 |
| A 70 | Darandekumbura, Darandekumburewatta, Darandekumbureowita (part of T. P. 71,510) | 2 1 22 | | | |
| A 71 | Istoruwatta | 2 0 12 | | | |
| A 72 | Pallekanattogoda | 0 0 29 | | | |
| A 73 | Punchikumbura <i>alias</i> Kumbal-liyaddakumbura (part of T. P. 71,510) | 0 2 10 | | | |
| A 74 | Godellewatta | 0 3 37 | | | |
| A 75 | Godellehena | 0 1 17 | | | |

| Lot. | Name of Land. | Extent, A. R. P. | Lot. | Name of Land. | Extent, A. R. P. |
|-------|--|------------------|-------|--|------------------|
| A 103 | Kottewatta .. | 3 1 10 | A 126 | Kiriweldeniya Pansala .. | 1 3 31 |
| A 104 | Kottewattealutkella .. | 0 0 29 | A 127 | Karapinchagodawattehena, Badahelagodawattahena, Kotugodella .. | 3 3 11 |
| A 105 | Angurukumbura, Bogahakumbura, Asweddumekumbura, Gurugahaliyaddekumbura, Polpitymolekumbura .. | 6 2 2 | A 128 | Ambagahawatta. (part of T. P. 71,510) .. | 0 1 29 |
| A 106 | Bogahakumbureowita .. | 0 0 23 | A 129 | Kattadigewatta .. | 0 3 12 |
| A 107 | Bogahakumburewatta .. | 0 0 33 | A 130 | Damullakumburegoda .. | 0 0 14 |
| A 108 | Bogahakumbureowita .. | 0 1 9 | A 131 | Damullakumbura, Mampekumbura, Wadukumbura, Dombagahakumbura, Galwadukumbura, Pattidewelakumbura, Wadakahaliyaddekumbura .. | 9 1 31 |
| A 110 | Polpitymullewatta .. | 0 1 16 | A 132 | Balahapuaowita .. | 0 3 14 |
| A 111 | Galwadukumburegoda .. | 0 1 31 | A 133 | Polgaswatta, Palamagawawatta .. | 1 0 39 |
| A 112 | Dombagahakumburewatta .. | 0 3 29 | A 134 | Polgaswatta, Delgaswatta .. | 3 0 33 |
| A 114 | Dombagahakumburegodella .. | 0 1 33 | A 135 | Waragodawatta, Godaporagahawatta, Ganegodawatta, Mampe-watta, Bandarawatta, Meegahawatta, Allawatta, Badahelayawatta, Amuwatta, Embilittinawatta, Mahawatta, Wellawatta .. | 12 2 21 |
| A 115 | Do. .. | 0 0 37 | A 136 | Kulukundawalakumbura, Halpan-deniyekumbura, Badahelamullakumbura .. | 5 2 3 |
| A 116 | Kotugodellawatta .. | 0 1 36 | A 137 | Dombagahaowita, Hompaleowita, Hirageowita .. | 8 0 35 |
| A 118 | Kotugodellahena, Pitakumburahena .. | 7 2 18 | A 138 | Wellawattaowita, Uliyakkarayayowita, Perakoratuwa .. | 1 3 33 |
| A 119 | Pitakumbura .. | 1 0 20 | A 139 | Embilittenakumbura .. | 0 2 34 |
| A 120 | Pitakumbura, Pitakumburewatta, Pitakumburewattehena (part of T. P. 71,510) .. | 2 2 17 | A 140 | Embilitenawita .. | 0 3 16 |
| A 121 | Pallayahaliyaddeowita .. | 0 1 2 | | | |
| A 122 | Manewatta, Amuwatta, Hunuwelegedarawatta, Mestirigewatta .. | 7 1 31 | | | |
| A 123 | Galkotuwehena .. | 0 2 34 | | | |
| A 124 | Vikuliyemahatmayakumbura, Pura-nakumbura, Weralugahakumbura, Maginpahalakumbura, Muratagawakumbura, Madawalakumbura, Bandarakumbura, Mestirigekumbura .. | 18 3 23 | | | |
| A 125 | Ambagahagodahena .. | 0 2 32 | | | |
| | | | | | 214 2 16 |



Surveyor-General's Office,
Colombo, October 6, 1923.

Scale of 16 Chains to an Inch.
Ratnapura S. O. 4—1924.

C. H. VINCE,
for Acting Surveyor-General.

LAND SALES IN THE WESTERN PROVINCE.

No. 3,392, W. P.—The Assistant Government Agent, Kalutara, will on Monday, March 24, 1924, at 10 A.M., and if necessary on the following day, at his office in the Kalutara Kacheheri, put up to auction, for sale or settlement, or will otherwise dispose of, the under-mentioned portions of Crown land, in accordance with the regulations of Government regarding land sales. One hundred and two allotments of land situated in the Pasdun korale east division of the Kalutara District of the Western Province.

| Lot. | Name of Land. | Name of Applicant. | Description. | Extent. | | |
|---|---------------------------------------|--------------------------|---------------------------------------|---------|----|-----------------|
| | | | | A. | R. | P. |
| Preliminary plan 17,665. Village—Kurupita. Claimant—Crown. | | | | | | |
| 1 | Kaluwaladeniyapahalakattiya.. | B. Don Edanis .. | Land lease for paddy | 0 | 3 | 33 ¹ |
| 2 | Kaluwaladeniyapahaladeniya .. | D. Hendrick .. | do. .. | 1 | 0 | 25 ¹ |
| 3 | Do. | do. .. | do. .. | 1 | 0 | 20 ¹ |
| Preliminary plan 17,926. Village—Omatta. Claimant—Crown. | | | | | | |
| 1 | Atahaulhenedeniya | B. Don Cornelis .. | Land lease for paddy | 0 | 1 | 28 ¹ |
| Preliminary plan 18,160. Village—Pahalawelgama. Claimant—Crown. | | | | | | |
| 1 | Aluketiyedeniya | D. C. Abeynayake .. | Deniya .. | 2 | 3 | 2 |
| Claimant—A. D. Heen Appuhamy. | | | | | | |
| 2 | Aluketiyekumbura | — .. | Field .. | 0 | 1 | 12 |
| 3 | Do. | — .. | do. .. | 0 | 2 | 4 |
| Claimant—D. D. Wijegunawardene. | | | | | | |
| 4 | Aluketiyegodella | — .. | Bare land .. | 0 | 0 | 18 |
| 5 | Do. | — .. | Rubber .. | 0 | 0 | 18 |
| Preliminary plan 18,048. Village—Botale. Claimant—Crown. | | | | | | |
| 1 | Godaporamanane | K. Don Aron Appuhamy .. | Field leased for paddy | 4 | 1 | 30 ¹ |
| Preliminary plan 17,468. Village—Retiyala. Claimant—Crown. | | | | | | |
| 1 | Wileheowitapitakattiya | H. A. Soysa .. | Land lease for paddy | 0 | 1 | 32 ¹ |
| Preliminary plan 17,823. Village—Girikola. Claimant—Crown. | | | | | | |
| 1 | Bewilahena | Harmanis Fernando .. | Deniya .. | 2 | 0 | 23 |
| 2 | Bewilahenedeniya | do. .. | do. .. | 0 | 1 | 7 |
| 3 | Bewilahena | do. .. | Reservation for path | 0 | 0 | 28 ¹ |
| Claimant—H. Haramanis Fernando. | | | | | | |
| 4 | Bewilahena | Harmanis Fernando .. | Coconut .. | 0 | 1 | 15 |
| Preliminary plan 17,415. Village—Pahala Naragala. Claimant—Crown. | | | | | | |
| 1 | Heenukele | K. L. Mohomodo Ismail .. | Jungle .. | 2 | 3 | 1 |
| Claimant—K. Isachchia. | | | | | | |
| 2 | Heenukelewatta | K. L. Mohomodo Ismail .. | Rubber .. | 0 | 0 | 7 |
| Claimant—Crown. | | | | | | |
| 3 | Heenakele | K. L. Mohomodo Ismail .. | Jungle .. | 3 | 3 | 2 |
| Claimant—Nil. | | | | | | |
| 4 | Heenakelewatta | — .. | Reservation for footpath | 0 | 0 | 9 ¹ |
| 5 | Heenakele | — .. | do. .. | 0 | 0 | 8 ¹ |
| Preliminary plan 17,788. Village—Opalla. Claimant—Crown. | | | | | | |
| 1 | Dawatagahaelamanana | P. Peiris and another .. | Deniya .. | 3 | 0 | 29 |
| 2 | Do. | — .. | Reservation for Dawatagahaela | 0 | 1 | 20 ¹ |
| Preliminary plan 17,791. Village—Opalla. Claimant—Crown. | | | | | | |
| 1 | Galmagavilapitakattiyedeniya.. | P. Podineris .. | Land leased for paddy | 0 | 3 | 13* |
| Claimant—P. Podineris. | | | | | | |
| 2 | Galmagavilapitakattiyedeniya.. | — .. | Vegetable .. | 0 | 1 | 15 |
| Claimant—K. Peiris Appuhamy. | | | | | | |
| 3 | Galmagavilapitakattiyedeniya.. | — .. | Rubber .. | 0 | 0 | 24 |
| Claimant—D. George Wirakkody. | | | | | | |
| 4 | Galmagavilakumbura | — .. | Field .. | 0 | 0 | 12 |
| Preliminary plan 17,785. Village—Opalla. Claimant—Crown. | | | | | | |
| 1 | Dorakadakumburepitakattiye- deniya | P. Saraneris .. | Land lease for paddy | 2 | 2 | 22* |
| 2 | Dorakadakumburekattiakumbura | do. .. | Owita .. | 0 | 1 | 13 |
| 3 | Patirayagodella | do. .. | Scrub jungle .. | 0 | 0 | 20 |
| 4 | Dorakadadeniya | do. .. | Deniya .. | 0 | 3 | 30 |
| Preliminary plan 17,907. Village—Kobowaka. Claimant—Crown. | | | | | | |
| 1 | Labuwelapaledeniya | P. Saraneris .. | Deniya .. | 0 | 1 | 14 |
| 2 | Do. | do. .. | Reservation along Gansabhawa road | 0 | 0 | 15 ¹ |
| 3 | Do. | do. .. | Reservation for P. W. D. main road | 0 | 0 | 8 ¹ |
| Preliminary plan 17,899. Village—Kobowaka. Claimant—Crown. | | | | | | |
| 1 | Suduwelipotemanana | P. Don Haramanis .. | Land leased for paddy | 3 | 3 | 36* |
| Claimant—P. Don Haramanis. | | | | | | |
| 2 | Galbendihewatta | — .. | Coconut .. | 3 | 1 | 22 |
| Preliminary plan 17,901. Village—Kobowaka. Claimant—Crown. | | | | | | |
| 1 | Iriyagahadeniya | — .. | Deniya in paddy | 1 | 1 | 10 |
| 2 | Iriyagaha-asweddumepitakattiya | B. Bambi Singho .. | Land leased for paddy | 1 | 1 | 27* |
| Claimant—R. Brampy Perera. | | | | | | |
| 3 | Iriyagahadeniya | — .. | Deniya .. | 0 | 1 | 4 |

| Preliminary plan 17,840. Village—Mulatiyana. Claimant—Mr. J. W. Oldfield. | | | | | | |
|---|------------------------------------|---|-------------------------------------|---------|----|-----|
| Lot. | Name of Land. | Name of Applicant. | Description. | Extent. | | |
| | | | | A. | B. | P. |
| 1 | Darton Field estate | — Claimant—Crown. | Rubber | 0 | 1 | 8 |
| 2 | Natewugederahenedeniya | — | Deniya | 1 | 0 | 17 |
| 3 | Barawagoda estate | — | Bare land | 0 | 0 | 15 |
| 4 | Do. | — | do. | 0 | 0 | 20 |
| Preliminary plan 18,056. Village—Hedigalla. Claimant—Crown. | | | | | | |
| 1 | Madolghahenedeniya | S. Pabilis and another | Land leased for paddy | 7 | 0 | 22* |
| Preliminary plan 18,057. Village—Hedigalla. Claimant—Crown. | | | | | | |
| 1 | Kahagederadeniya | H. Noris Sinno | Deniya | 0 | 1 | 15 |
| 2 | Do. | do. | Land leased for paddy | 1 | 2 | 2* |
| 3 | Gulanehena | — Claimant—H. Noris Sinno. | Jak and a hut | 0 | 2 | 25 |
| Preliminary plan 17,854. Village—Lathpandura. Claimants—R. Podisinno and another. | | | | | | |
| 1 | Mahakumburegodella | — | To be reserved as a threshing floor | 0 | 0 | 7 |
| 2 | Mahakumburegodella | — Claimant—R. Podisinno. | Jak | 0 | 1 | 25 |
| 3 | Kadjugaswattedeniya | P. Jamis Appu | Land leased for paddy | 0 | 1 | 29* |
| Preliminary plan 17,752. Village—Lathpandura. Claimant—Crown. | | | | | | |
| 1 | Halbendidoleniya | P. Sinno Appu | Land leased for paddy | 1 | 1 | 24* |
| 2 | Halbendidolehena | Crown | Jak | 0 | 2 | 5 |
| Preliminary plan 17,762. Village—Lathpandura. Claimant—M. Davith Sinno. | | | | | | |
| 1 | Alubogahadeniya | — | Field | 0 | 1 | 7 |
| 2 | Mananekumburepitakattiya | P. Coraneris Appu | Land leased for paddy | 1 | 0 | 30* |
| 3 | Kobomullegodella | — Claimants—H. Haramanis and another. | Jak, &c. | 1 | 1 | 25 |
| 4 | Kobomulledeniya | — | Field | 0 | 1 | 1 |
| 5 | Kobomullegodella | — Claimant—Crown. | To be reserved as a threshing floor | 0 | 0 | 39† |
| 6 | Medamananedeniya | — Claimants—G. Haramanis and others. | Field | 2 | 3 | 30 |
| 7 | Gulanehenedeniya | — Claimant—E. Don Siran Appu. | Field | 0 | 2 | 39 |
| 8 | Gulanehenedeniya | — Claimant—E. Siyan Appu. | Field | 0 | 3 | 3 |
| 9 | Galkoduwedeniya | P. Aroneris | Land leased for paddy | 3 | 0 | 12* |
| 10 | Do. | — | Reservation for road | 0 | 0 | 30† |
| Preliminary plan 17,746. Village—Lathpandura. Claimant—Crown. | | | | | | |
| 1 | Sudewelipotedeniya | M. Davith Sinno | Land leased for paddy | 0 | 2 | 32* |
| 2 | Do. | — | Deniya | 0 | 1 | 7 |
| 3 | Do. | P. Charles Appu | Land leased for paddy | 2 | 3 | 13* |
| 4 | Hulaniddagahadeniya | K. Don Haramanis | do. | 3 | 2 | 4* |
| 5 | Iriyagahakumbura | Crown | Field | 2 | 1 | 35 |
| 6 | Iriyagahadeniya | — Claimant—K. Haramanis Appu. | Rubber | 0 | 0 | 21 |
| 7 | Medomananedeniya | P. Onis Hamy Appu | Land leased for paddy | 0 | 0 | 34* |
| 8 | Do. | do. | do. | 2 | 0 | 6* |
| 9 | Pamumullegodella | — | Owita | 1 | 0 | 29 |
| 10 | Delgahagodella | — | Chena | 1 | 0 | 30 |
| Preliminary plan 17,136. Village—Dewamulla. Claimant—Mr. J. Simon Silva. | | | | | | |
| 1 | Gonapangalalanda | — | Chena | 2 | 1 | 38 |
| 2 | Do. | — | Rubber | 2 | 1 | 9 |
| 3 | Do. | — | Coconut | 0 | 1 | 39 |
| 4 | Gonapangalalanda | — Claimant—Crown. | Reservation for Kalu-ganga | 0 | 2 | 17† |
| 5 | Pelangahawatta | — Claimant—I. Agoris Perera. | Coconut | 1 | 1 | 9 |
| 6 | Amuokanda | — Claimants—I. Bastian Perera and another. | Rubber reservation for Kalu-ganga | 1 | 2 | 13† |
| 7 | Horaketikele | — Claimant—Crown. | Reservation for Kalu-ganga | 1 | 0 | 3† |
| 8 | Horaketikele and Gonapenigalalanda | — | Jungle | 6 | 0 | 36 |
| 9 | Horaketikelewatta | — Claimant—D. I. Wijesekera. | Rubber | 0 | 0 | 13 |
| 10 | Gonapenigalalandewatta | — Claimant—D. E. Wijesekera. | Coconut | 0 | 1 | 38 |
| 11 | Horaketikelewatta | — Claimant—I. Agonis Perera. | Coconut | 0 | 0 | 22 |

| Lot. | Name of Land. | Name of Applicant. | Description. | Extent. | | |
|--|--|--------------------------------|--------------------------|---------|----|-----|
| | | | | A. | R. | P. |
| Claimant—H. Babbu Sinno. | | | | | | |
| 12 | Kahatagahawatta | — | Rubber | 1 | 0 | 11 |
| 13 | Do. | — | do. | 0 | 3 | 25 |
| Preliminary plan 17,471. Village—Warakagoda. Claimant—Tempo estate. | | | | | | |
| 1 | Tempo estate | — | Rubber | 0 | 0 | 17 |
| Claimants—M. Don Dionis and others. | | | | | | |
| 2 | Owilanwela | — | Field | 0 | 1 | 17 |
| Claimants—W. Siyappu and another. | | | | | | |
| 3 | Attialawalakumbura | — | Field | 1 | 1 | 25 |
| Claimant—Crown. | | | | | | |
| 4 | Mutheswela | E. Don Pedrick Appuhamy | Deniya | 0 | 1 | 17 |
| 5 | Kanuketiya <i>alias</i> Mutheswela | — | Low jungle | 2 | 3 | 13 |
| Claimants—K. Pulneris and others. | | | | | | |
| 6 | Kanuketiyekumbura | — | Paddy field | 0 | 0 | 21 |
| Preliminary plan 17,470. Village—Retiyala. Claimants—P. Don Joronis and another. | | | | | | |
| 1 | Pinnekolalanda | P. Don Joronis Appu | Jak, &c. | 2 | 0 | 1 |
| Claimant—Crown. | | | | | | |
| 2 | Pinnakolalanda | — | Reservation for road | 0 | 0 | 31† |
| Preliminary plan 17,488. Village—Opalla. Claimant—Crown. | | | | | | |
| 1 | Puwakgahakandedeniya <i>alias</i> Puwakgahawelakandedeniya | — | Deniya | 0 | 2 | 24 |
| Village—Kobowaka. Claimant—Crown. | | | | | | |
| 2 | Puwakgahakandedeniya <i>alias</i> Puwakgahawelakandedeniya | — | Jungle | 1 | 3 | 27 |
| Claimants—W. Don Janis and others. | | | | | | |
| 3 | Puwakgahadeniya | — | Rubber | 0 | 1 | 6 |
| 4 | Do. | — | do. | 0 | 0 | 35 |
| Preliminary plan 17,489. Village—Kobowaka. Claimant—Crown. | | | | | | |
| 1 | Puwakgahakandedeniya <i>alias</i> Pusseledeniya | P. Haramanis Perera and others | Deniya | 0 | 3 | 35 |
| 2 | Do. | — | Reservation for footpath | 0 | 0 | 8† |
| 3 | Do. | P. Haramanis Perera and others | Jungle | 2 | 0 | 35 |
| Preliminary plan 17,903. Village—Pahala Naragala. Claimants—L. Louis Sinno and others. | | | | | | |
| 1 | Karalowitzakele <i>alias</i> Alubogahawatta | K. Kaithan Fernando | Jak, rubber, &c. | 6 | 1 | 30 |
| Claimant—Crown. | | | | | | |
| 2 | Karalowitzakele <i>alias</i> Alubogahawatta | — | Reservation for footpath | 0 | 0 | 12† |
| Claimants—L. Lewis Singho and others. | | | | | | |
| 3 | Karalowitzakele <i>alias</i> Alubogahawatta | M. Kaitan Fernando | Owita | 0 | 2 | 7 |

* Land leased for paddy. These lands will be settled on the lessees if they have complied with the conditions of permit.

† Not for sale or settlement.

Upset price per acre will be notified at the time of the sale. Further particulars regarding these lands can be obtained from the Assistant Government Agent, Kalutara, and plans of them from the Surveyor-General.

Colonial Secretary's Office,
Colombo, February 5, 1924.

CECIL CLEMENTI,
Colonial Secretary.

No. 3,393, W. P.—The Assistant Government Agent, Kalutara, will on Monday, March 24, 1924, at 10 A.M., at the Kalutara Kachcheri, put up to auction, for sale or settlement, or will otherwise dispose of, the under-mentioned portions of Crown land, in accordance with the regulations of Government regarding land sales. Fifty-seven allotments of land situated in the Pasdun korsale west and east divisions of the Kalutara District of the Western Province.

Preliminary plan 16,480. Village—Matugama. Claimants—Settled on D. A. Munasinha and another, not paid.

| Lot. | Name of Land. | Name of Applicant. | Description. | Extent. | | |
|--|--------------------------------|--------------------|-----------------------|---------|----|-----|
| | | | | A. | R. | P. |
| 21 | Uguluwetilanda | — | Coconut | 0 | 3 | 7* |
| Claimants—Sold to L. Don Haramanis and 2 others, but not paid. | | | | | | |
| 25 | Uguluwetilanda | — | Rubber | 0 | 0 | 31* |
| Village—Gurudola. Claimants—K. D. P. Carolis and another. | | | | | | |
| 6 | Patthinidewalawatta | — | Coconut and dewale | 1 | 1 | 22 |
| Claimant—Crown. | | | | | | |
| 6A | Patthinidewalawatta | — | Jak and arecanut | 0 | 3 | 12 |
| Claimant—Vogan estate. | | | | | | |
| 6B | Patthinidewalawatta | — | Jak and arecanut | 1 | 2 | 32 |
| Preliminary plan 16,920. Village—Matugama. Claimant—Crown. | | | | | | |
| 2 | Kekulana-arawa | — | Bare land | 0 | 0 | 11 |
| Preliminary plan 16,872. Village—Narawila. Claimant—Crown. | | | | | | |
| 1 | Millagahaweladeniya | U. Sardiya Appu | Land leased for paddy | 1 | 1 | 9† |
| Claimants—U. Sardiya Appu and others. | | | | | | |
| 2 | Millagahaweladeniyapitakattiya | — | Rubber | 0 | 0 | 11 |
| Claimant—Ramaswamy. | | | | | | |
| 4 | Weattawaladeniyapitakattiya | — | Deniya | 0 | 0 | 38 |
| 5 | Heediwatta | — | Rubber | 0 | 1 | 24 |
| Claimant—Late Mudaliyar S. T. Gunawardena. | | | | | | |
| 6 | Narawilawatta | — | Rubber | 0 | 0 | 5 |

| Lot. | Name of Land. | Name of Applicant. | Description. | Extent. | | |
|---|--|------------------------------|--------------------------------------|---------|----|-------|
| | | | | A. | R. | P. |
| Preliminary plan 17,039. Village—Badugama. Claimant—Crown. | | | | | | |
| 1 | Idalketiyagoda | W. N. Gunawardena | Jungle | 3 | 0 | 7 |
| Preliminary plan 16,827. Village—Badugama. Claimant—Settled on N. Don Abilinu and 2 others, but not paid. | | | | | | |
| 2 | Gallelehena or Aluwanadeniya-pitakattiya | — | Coconut | 0 | 3 | 2* |
| Preliminary plan 16,494. Village—Henegama. Claimant—Crown. | | | | | | |
| 1 | Kitulgahaudumulla | M. Guneris | Land leased for paddy | 0 | 0 | 16† |
| Claimant—Sold to M. Ramen and not paid for, sale cancelled. | | | | | | |
| 3 | Tikirimahagewela | — | Jungle | 1 | 1 | 35* |
| 6 | Kitulgahaudumulla | M. Guneris | Land leased for paddy | 3 | 0 | 9† |
| Preliminary plan 16,684. Village—Badugama. Claimant—Sold to M. Ramen and not paid for, sale cancelled. | | | | | | |
| 3 | E. Kamagoralakanda | — | Reservation for footpath | 0 | 0 | 13‡ |
| 6 | E. Kamagoralakanda and Liyanakandelanda | — | Reservation for ela | 2 | 0 | 9‡ |
| Preliminary plan 17,183. Village—Owitigala. Claimant—Crown. | | | | | | |
| 1 | Kohiladeniya | K. Hiny Appuhamy and another | Land leased for paddy | 1 | 1 | 2† |
| 2 | Genungehena | — | Jungle | 1 | 1 | 25 |
| Preliminary plan 17,037. Village—Owitigala. Claimant—Crown. | | | | | | |
| 1 | Ellapitakattiya or Wetakoluhena | — | Land leased for food stuffs | 0 | 3 | 28 |
| Claimant—Settled on M. Jamis Appu and not paid. | | | | | | |
| 2 | Wetakoluhenelanda | — | Rubber | 0 | 0 | 8·56* |
| Preliminary plan 17,286. Village—Pinnagoda. Claimant—D. Dinoris. | | | | | | |
| 1 | Nawitigalamanana | — | Coconut, &c. | 0 | 0 | 27 |
| Claimant—D. Johanis. | | | | | | |
| 2 | Dalukgalahena or Nawitigalawatta | — | Rubber | 0 | 0 | 33 |
| Claimant—V. John Sinno. | | | | | | |
| 3 | Nawitigalamanana | — | Rubber | 0 | 1 | 3 |
| Claimant—Crown. | | | | | | |
| 4 | Nawitigalamanana | — | Reservation for path | 0 | 0 | 5‡ |
| Claimant—D. Johanis Appu. | | | | | | |
| 5 | Dalukgalahena or Nawitigalawatta | — | Coconut | 0 | 1 | 17 |
| 6 | Do. | — | do. | 0 | 1 | 34 |
| 7 | Do. | — | do. | 0 | 0 | 8 |
| Village—Owitigala. | | | | | | |
| 8 | Dalukgalahena or Nawitigalawatta | — | do. | 0 | 0 | 2 |
| 9 | Do. | — | do. | 0 | 0 | 34 |
| 10 | Do. | — | do. | 0 | 3 | 7 |
| Preliminary plan 17,191. Village—Badugama. Claimant—Crown. | | | | | | |
| 1 | Galgodalandepitakattiya | L. Agonis Appu | Land leased for paddy | 1 | 0 | 34† |
| Village—Horawala. | | | | | | |
| 2 | Kariwilagalpottedeniya or Gahaladeniya | H. Appu Sinno and another | do. | 3 | 0 | 9† |
| Preliminary plan 17,230. Village—Dodangoda. Claimant—U. Herat Sinno. | | | | | | |
| 1 | Indigahaowita | — | Yams | 0 | 1 | 20 |
| Claimant—U. Johanis Appu. | | | | | | |
| 2 | Hikgahaduwa | — | Coconut | 0 | 1 | 0 |
| 3 | Do. | — | do. | 0 | 1 | 31 |
| 4 | Do. | — | do. | 0 | 0 | 8 |
| Claimant—Crown. | | | | | | |
| 5 | Hikgahaduwa | — | Low jungle | 0 | 3 | 17 |
| 6 | Do. | — | Reservation for path | 0 | 0 | 27‡ |
| 7 | Indigahaowitakele | — | Reservation for field | 1 | 1 | 33‡ |
| 8 | Ditto or Hikgahaowitakele | J. Munis Appuhamy and others | High jungle | 3 | 0 | 9 |
| 9 | Do. | S. E. Fernando | do. | 3 | 0 | 4 |
| 10 | Do. | — | Reservation for field | 1 | 3 | 19‡ |
| 11 | Indigahaowitaudumulla or Amuhenedeniya | N. Peris Sinno | Land leased for paddy | 1 | 0 | 10† |
| Claimants—Heirs of Mr. C. L. Orr. | | | | | | |
| 12 | Ambagahakumbura estate | — | Rubber | 0 | 0 | 33 |
| 13 | Do. | — | do. | 0 | 0 | 11 |
| Claimant—Crown. | | | | | | |
| 14 | Amuhenedeniya or Indigahaowitaudumulla | P. W. Gunatilake | Land leased for paddy | 1 | 2 | 0† |
| 15 | Amuhenekele | — | Reservation for paddy field | 0 | 3 | 10‡ |
| 16 | Do. | — | High jungle | 8 | 0 | 2 |
| 17 | Do. | — | Reservation for field | 0 | 1 | 3‡ |
| 18 | Do. | — | Owita used as a threshing-floor | 0 | 0 | 25 |
| 19 | Do. | — | Reservation for field | 1 | 0 | 24‡ |
| 20 | Do. | — | Owita land used as a threshing-floor | 0 | 0 | 20 |
| 21 | Do. | — | Reservation for field | 0 | 2 | 18‡ |

| Lot. | Name of Land. | Name of Applicant. | Description. | Extent. | |
|------|--------------------|--------------------|-----------------------|----------|---------------|
| | | | | A. R. P. | per acre, Rs. |
| 22 | Kabaragahaudumulla | K. Auneris Appu | Land leased for paddy | 0 | 1 14† |
| 23 | Do. | — | do. | 0 | 1 27† |

* Re-advertised as the original purchasers failed to complete the balance purchased amount.

† Lands leased for 3 years for paddy cultivation, these lands will be settled on the permit holders if they have complied with the conditions of permits.

‡ Not for sale or settlement.

N.B.—The upset price of these lots will be notified at the time of the sale. Further particulars regarding these lands can be obtained from the Assistant Government Agent, Kalutara, and plans of them from the Surveyor-General.

Colonial Secretary's Office,
Colombo, February 6, 1924.

CECIL CLEMENTI,
Colonial Secretary.

LAND SALES IN THE CENTRAL PROVINCE.

No. 2,709, C. P.—The Government Agent, Central Province, will on Wednesday, March 26, 1924, at 10 A.M., at the Gampola Resthouse, put up to auction, for sale or settlement, or will otherwise dispose of, the under-mentioned portions of Crown land, in accordance with the regulations of Government regarding land sales. Six allotments of land situated in the Udapalata division of the Kandy District of the Central Province.

Preliminary plan 7,557. Village—Giraulla in Ganga Ihala korale of Udapalata division.

| Lot. | Name of Land. | Name of Applicant. | Description. | Extent. | | Upset price per acre, Rs. |
|------|--|--|--|----------|---------------|---------------------------|
| | | | | A. R. P. | per acre, Rs. | |
| 1 | Holagampolapatana <i>alias</i> Kandedenyapatna | Ranhotipedigedera Horatala of Giraulla | Patana | 5 | 0 5 | 150 |
| 2 | Kandedenyewatta | — | Native garden contains vegetables | 0 | 1 2 | 150 |
| 3 | Holagampolapatana <i>alias</i> Kandedenyehenapatana <i>alias</i> Galpottehenepatana <i>alias</i> Bogahamullehenepatana <i>alias</i> Amuwattehenepatana | Stephen de Simon of Gampola | Patana (very rocky) | 3 | 3 19 | 75 |
| 4 | Amuwattehena | — | Contains rubber plants 3 to 5 years old, overgrown with patana | 0 | 1 38 | 250 |
| 5 | Holagampolapatana <i>alias</i> Kandedenyahenepatana | — | Patana | 0 | 0 4 | —* |
| 6 | Amuwattehena | — | Contains 7 rubber plants 3 years old, overgrown with patana | 0 | 0 8 | —* |

* To be reserved.

Further particulars regarding these lands can be obtained from the Government Agent, Central Province, and their plans from the Surveyor-General.

Colonial Secretary's Office,
Colombo, February 2, 1924.

CECIL CLEMENTI,
Colonial Secretary.

No. 2,710, C. P.—The Government Agent, Central Province, will on Wednesday, March 26, 1924, at 10 A.M., at the Gampola Resthouse, put up to auction, for sale or settlement, or will otherwise dispose of, the under-mentioned portions of Crown land, in accordance with the regulations of Government regarding land sales. Six allotments of land situated in the Udapalata division of the Kandy District of the Central Province.

Preliminary plan 7,558. Villages—Giraulla and Mitalawwa in Ganga Ihala korale of Udapalata.

| Lot. | Name of Land. | Name of Applicant. | Description. | Extent. | | Upset price per acre, Rs. |
|--------------------|--|--|---|----------|---------------|---------------------------|
| | | | | A. R. P. | per acre, Rs. | |
| 1 | Wilandapatana | Sinhalapedigedera Kiriya of Giraulla | Patana and scrub jungle | 6 | 2 16 | 150 |
| 2 | Do. | — | do. | 0 | 3 37 | 150 |
| 3 | Do. | — | Tea bushes | 0 | 0 23 | 500 |
| Village—Mitalawwa. | | | | | | |
| 4 | Wilandapatana | Rankira Mahaduraya of Giraulla | Tea bushes | 2 | 2 39 | 150 |
| 5 | Wilandapatana <i>alias</i> Pihillekelehena | — | Native garden contains tea bushes, vegetables, &c., and a mud hut | 0 | 0 39 | 300 |
| 6 | Wilandapatana | Rankira Mahaduraya of Giraulla, Miganpattigedera Kaluwa of Mitalawwa | Patana and scrub jungle | 2 | 0 6 | 150 |

Further particulars regarding these lands can be obtained from the Government Agent, Central Province, and their plans from the Surveyor-General.

Colonial Secretary's Office,
Colombo, February 2, 1924.

CECIL CLEMENTI,
Colonial Secretary.

No. 2,711, C. P.—The Government Agent, Central Province, will on Wednesday, March 26, 1924, at 10 A.M., at the Gampola Resthouse, put up to auction, for sale or settlement, or will otherwise dispose of, the under-mentioned portions of Crown land, in accordance with the regulations of Government regarding land sales. Five allotments of land situated in the Udapalata division of the Kandy District of the Central Province.

Preliminary plan 7,555. Village—Giraulla in Ganga Ihala korale of Udapalata.

| Lot. | Name of Land. | Name of Applicant. | Description. | Extent. | | Upset price per acre, Rs. |
|------|---|--|--------------|----------|---------------|---------------------------|
| | | | | A. R. P. | per acre, Rs. | |
| 1 | Danukinapatana <i>alias</i> Denimullehena | Ranhotipedigedera Kaluwa, ditto Siriya, ditto Setuwa, all of Giraulla | Patana | 1 | 1 29 | 150 |
| 2 | Do. | Rankira Mahaduraya of Giraulla and Ranhotipedigedera Sendiya of Giraulla | do. | 0 | 3 24 | 150 |

| Lot. | Name of Land. | Name of Applicant. | Description. | Extent. | | Upset price per acre, Rs. |
|------|--|-------------------------------------|--|---------|-------|------------------------------|
| | | | | A. | R. P. | |
| 3 | Wilandahena <i>alias</i> Liyangahamulawatta | Ranhotipedigedera Ukkuwa of Giraula | Native garden contains tea bushes and vege- tables | 1 | 1 28 | 500 |
| 4 | Wilandaliyangahamada | Rankira Mahaduraya of Giraula | Patana and scrub jungle | 5 | 3 25 | 150 |
| 5 | Do. | — | Patana | 0 | 1 30 | 150 |

Further particulars regarding these lands can be obtained from the Government Agent, Central Province, and their plans from the Surveyor-General.

Colonial Secretary's Office,
Colombo, February 2, 1924.

CECIL CLEMENTI,
Colonial Secretary.

LAND SALES IN THE SOUTHERN PROVINCE.

No. 4,099, S. P.—The Government Agent, Southern Province, will on Thursday, March 27, 1924, at 1 P.M., at his office in Galle Kachcheri, put up to auction, for sale or settlement, or will otherwise dispose of, the under-mentioned portions of Crown land, in accordance with the regulations of Government regarding land sales. Twelve allotments of land situated in the Gangaboda pattu division of the Galle District of the Southern Province.

| Lot. | Name of Land. | Name of Applicant. | Description. | Extent. | | Upset price per acre, Rs. |
|-------|---|--|-------------------------------------|---------|-------|------------------------------|
| | | | | A. | R. P. | |
| 61C | Watayamulana | Dolamullegegamage Pindoris of Nagoda | Chena | 0 | 3 36 | 50 |
| 61D | Do. | do. | do. | 0 | 3 11 | —* |
| 131C | Alawattewilagoda | K. L. G. Don Carolis Appuhamy of Ettiligoda | Jungle | 0 | 3 28 | 52.50 |
| 131D | Suduwelipotagoda | N. G. Carlina of Nagoda | Native garden .. Plantation .. | 0 | 3 24 | 50 7.30 |
| 131E | Mukalanhenegodella | Nagoda Vitanage Amaris of Nagoda | Coconut garden Plantation .. | 1 | 0 4 | 50 1.65 |
| 126 | Alawattewiladeniya | K. L. G. Don Carolis Appuhamy of Ettiligoda. | Contains rubber .. Plantation .. | 0 | 1 24 | 50 19 |
| 206D | Ukgalgodakandehena <i>alias</i> Pengirikanatta <i>alias</i> henakanda | I. A. Jayasinha of Nagoda | Chena | 2 | 0 1 | 50 |
| 206D1 | Do. | do. | do. | 0 | 0 17 | —* |
| 206J | Alutmulanekandehena <i>alias</i> Alutmulanegodella | Peter Wijeratna Jayatilleka Sera-sinha of Nagoda | do. | 3 | 0 22 | 50 |
| 206J1 | Do. | do. | do. | 0 | 0 6 | —* |
| 206N | Ukgalgodakandehena <i>alias</i> Pengirikanatta <i>alias</i> henakanda | I. A. Jayasinha of Nagoda | do. | 2 | 2 29 | 50 |
| 206N1 | Do. | do. | do. | 0 | 0 9 | —* |
| 206N2 | Pengirikanattewatta | H. M. Cornelis <i>alias</i> Odris of Nagoda. | Garden | 0 | 1 32 | 50 |
| 61A | Puwakgahahena | N. Carolis | Low jungle | 0 | 3 16 | 42 |
| 61B | Do. | K. R. Nanduwa | do. | 1 | 1 8 | 42 |
| 105A | Kennawinnahena | H. Raphael | Chena | 3 | 0 30 | 50 |

* Reservation (not for sale).

Further information regarding these lands can be obtained from the Government Agent, Southern Province, and their plans from the Surveyor-General.

Colonial Secretary's Office,
Colombo, February 6, 1924.

CECIL CLEMENTI,
Colonial Secretary.

LAND SALES IN THE NORTHERN PROVINCE.

No. 985, N. P.—The Assistant Government Agent, Mannar, will on Friday, March 21, 1924, at 3 P.M., at the Circuit bungalow, Marichchukaddi, put up to auction, for sale or settlement, or will otherwise dispose of, the under-mentioned portions of Crown land, in accordance with the regulations of Government regarding land sales. Four allotments of land situated in the Musali division of the Mannar District of the Northern Province.

| Lot. | Name of Land. | Name of Applicant. | Description. | Extent. | | Upset price per acre, Rs. |
|------|---------------|-----------------------|--|---------|-------|------------------------------|
| | | | | A. | R. P. | |
| 1 | Tharisukkamam | T. Esthoku Theas | Open land suitable for paddy cultivation .. | 1 | 3 14 | 20 |
| 1 | Tharisukkamam | M. Christogu Derrel | Jungle and open land suitable for paddy cultivation | 4 | 0 8 | 20 |
| 1 | Puliyankulam | M. Madutheenu Saraiva | Low jungle suitable for paddy cultivation | 2 | 2 39 | 20* |
| 2 | Do. | — | Reservation along cart track | 0 | 0 16 | —† |

* This lot is sold subject to the condition that no water will be allowed from Puliyankulam to irrigate it.

† Not for sale.

Further information regarding these lands can be obtained from the Assistant Government Agent, Mannar, and plans of them from the Surveyor-General.

Colonial Secretary's Office,
Colombo, February 4, 1924.

CECIL CLEMENTI,
Colonial Secretary.

No. 986, N. P.—The Assistant Government Agent, Mannar, will on Sunday, March 23, 1924, at 10 A.M., at the Circuit bungalow, Arippu, put up to auction, for sale or settlement, or will otherwise dispose of, the under-mentioned portions of Crown land, in accordance with the regulations of Government regarding land sales. Four allotments of land situated in the Musali division of the Mannar District of the Northern Province.

| Lot. | Name of Land. | Preliminary plan 6,096. Village—Akattimurippu. Name of Applicant. | Description. | Extent. | | Upset price A. R. P. per acre, Rs. |
|---|---------------|--|----------------------------|---------|-------|---------------------------------------|
| | | | | A. | R. P. | |
| 1 | Maviliyakamam | S. Mohamradu Sultan | Open land and scrub | 1 | 3 16 | 20 |
| <i>Musali North.</i> | | | | | | |
| Preliminary plan 6,107. Village—Silavatturai. | | | | | | |
| 1 | Iranaiodai | S. Segu Davood | Open land and scrub | 1 | 3 34 | 25 |
| 2 | Do. | — | Reservation along the odai | 0 | 2 9 | —* |
| 3 | Venkani | N. Mohideen Saibo Marikkar | Open land | 1 | 0 5 | 25 |

* Not for sale.

Further information regarding these lands can be obtained from the Assistant Government Agent, Mannar, and plans of them from the Surveyor-General.

Colonial Secretary's Office,
Colombo, February 4, 1924.

CECIL CLEMENTI,
Colonial Secretary.

No. 987, N. P.—The Assistant Government Agent, Mannar, will on Wednesday, March 26, 1924, at 11 A.M., at his office in Mannar, put up to auction, for sale or settlement, or will otherwise dispose of, the under-mentioned portions of Crown land, in accordance with the regulations of Government regarding land sales. Thirty-five allotments of land situated in the Mantai and Musali divisions of the Mannar District of the Northern Province.

| Lot. | Name of Land. | Preliminary plan 5,563. Village—Pariyaveli. Name of Applicant. | Description. | Extent. | | Upset price A. R. P. per acre, Rs. |
|--|------------------------|---|---|---------|-------|---------------------------------------|
| | | | | A. | R. P. | |
| 1 | Periyavelikamam | P. Anthonypillai | Low jungle partly cleared, suitable for paddy cultivation | 7 | 3 1 | 20* |
| 2 | Do. | Encroachment by P. Anthonypillai | Paddy field.. | 0 | 3 17 | 36* |
| 3 | Do. | — | Reservation along the bund | 0 | 0 38 | —† |
| Preliminary plan 6,144. Village—Attikkuli. | | | | | | |
| 1 | Kaddukkani | W. Pedru Perera | Paddy field.. | 27 | 1 29 | 20* |
| 2 | Do. | — | Reservation along the rail road | 1 | 0 29 | —† |
| Preliminary plan 5,521. Village—Attikkuli. | | | | | | |
| 1 | Kaddukkani | W. Peduru Perera | New clearing suitable for paddy cultivation.. | 2 | 3 11 | 20* |
| 2 | Do. | — | Reservation for a road | 0 | 3 32 | —† |
| 3 | Do. | — | Reservation along the railway line | 0 | 3 20 | —† |
| 4 | Do. | W. Peduru Perera | New clearing suitable for paddy | 3 | 2 21 | 25* |
| Preliminary plan 5,522. Village—Koddaikkulam, Mavilankeni. | | | | | | |
| 1 | Koraimoddaikamam | Encroachment by K. Ramaswamy | Paddy field.. | 0 | 1 28 | 30* |
| 2 | Do. | do. | do. | 0 | 1 22 | 30* |
| 3 | Do. | Encroachment by K. Karuppiah | do. | 0 | 1 34 | 30* |
| 4 | Karampaikkadu | K. Karuppiah | New clearing suitable for paddy cultivation.. | 5 | 3 28 | 20* |
| 5 | Do. | — | Reservation along the irrigation channel | 1 | 0 14 | —† |
| Preliminary plan 5,526. Village—Umanari. | | | | | | |
| 1 | Kaddukkani | A. Philippupillai | Scrub jungle | 13 | 0 30 | 20* |
| Preliminary plan 5,534. Village—Palaikkuli. | | | | | | |
| 1 | Sinnailantaimoddaikadu | M. Anthonypillai | Scrub jungle | 5 | 0 7 | 20* |
| 2 | Do. | — | Reservation along the road | 0 | 0 38 | —† |
| 3 | Do. | — | Reservation along the channel | 0 | 2 6 | —† |
| 4 | Kaddukkani | — | do. | 0 | 2 23 | —† |
| 5 | Do. | B. Philippupillai | Jungle | 7 | 2 7 | 25* |
| Preliminary plan 5,553. Village—Pariyakaddaikkadu. | | | | | | |
| 1 | Paddiatharai | M. Vastianpillai | Jungle partly cultivated | 4 | 2 24 | 25* |
| 2 | Do. | — | Reservation along road | 0 | 2 2 | —† |
| 3 | Kaddukkani | — | do. | 0 | 1 5 | —† |
| 4 | Do. | L. Anthonypillai | Jungle | 6 | 0 28 | 25* |
| 5 | Do. | Encroachment by Swanthu Croos | Paddy field.. | 0 | 1 38 | 30* |
| 6 | Do. | M. Anthonypillai | Scrub jungle suitable for paddy cultivation.. | 6 | 3 29 | 25* |
| 7 | Do. | — | Reservation for a path | 0 | 1 34 | —† |
| 8 | Do. | — | Reservation along the tank bund | 1 | 2 2 | —† |
| 9 | Kankaniyamam | Encroachment by M. Kavirielpillai | Scrub jungle and paddy field | 0 | 1 28 | 30* |
| 10 | Do. | do. | Paddy field.. | 1 | 3 27 | 30* |
| 11 | Muthatherkuda | — | do. | 0 | 1 37 | 25* |
| 12 | Vaiyalikamam | — | Scrub jungle high land | 0 | 1 25 | 25 |
| 13 | Do. | — | do. | 0 | 0 20 | 25 |
| 14 | Do. | — | do. | 0 | 0 14 | 25 |

Musali North.

1 Venkani S. S. Croos Open land suitable for coconut cultivation .. 1 0 8 31‡

* These lots are irrigable under Giant's tank. The purchasers of these lands will be liable to pay an irrigation rate of Rs. 2 per acre per annum, such rate shall be subject to revision by Government at any time.

† Not for sale.

‡ This lot was sold once, but the sale was cancelled as the balance purchase amount was not paid.

Further information regarding these lands can be obtained from the Assistant Government Agent, Mannar, and plans of them from the Surveyor-General.

Colonial Secretary's Office,
Colombo, February 6, 1924.

CECIL CLEMENTI,
Colonial Secretary.

No. 988, N. P.—The Assistant Government Agent, Mannar, will, on Friday, March 28, 1924, at 11 A.M., at his office in Mannar, put up to auction, for sale or settlement or will otherwise dispose of, the under-mentioned portions of Crown land, in accordance with the regulations of Government regarding land sales. Twenty-five allotments of land situated in the Mantai, Musali, and Mannar Island divisions of the Mannar District of the Northern Province.

| <i>Mantai North.</i> | | | | | |
|--|--|-----------------------------------|----------------------------|----------|---------------|
| Preliminary plan 5,552. Village—Palaiperumalkaddu. | | | | | |
| Lot. | Name of Land. | Name of Applicant. | Description. | Extent. | Upset price |
| | | | | A. R. P. | per acre, Rs. |
| 3 | Vihaidikulam <i>alias</i> Palai-perumalkaddu | Anthony Philippu | .. Scrub jungle .. | 4 1 19 | 25* |
| 4 | Do. | — | .. Reservation for road .. | 0 3 10 | —† |
| Preliminary plan 5,543. Village—Parankichalampan. | | | | | |
| 1 | Manalkadu <i>alias</i> Karampai-kadu | — | .. Reservation along .. | 0 0 24 | —† |
| 2 | Do. | A. K. N. Matharsaibo | .. the cart track .. | | |
| 10 | Kaddukkani | K. Naina Mohamadu | .. Cleared land .. | 10 1 22 | 22.50* |
| 11 | Parankichalampanvayal | Encroachment by K. Naina Mohamadu | .. do. .. | 9 1 22 | 50* |
| 12 | Kaddukkani | — | .. Paddy field ... | 2 3 28 | 50* |
| | | — | .. Reservation for path .. | 0 0 23 | —† |
| <i>Nanaddan West.</i> | | | | | |
| Preliminary plan 5,938. Village—Vankalai. | | | | | |
| 1 | Venkani | A. Anthony Soosai | .. Scrub jungle .. | 2 0 23 | 25 |
| 2 | Do. | S. Sepamalai Marku | .. do. .. | 1 0 28 | 25 |
| 3 | Do. | — | .. Reservation along .. | 0 3 33 | —† |
| 4 | Do. | — | .. the odai .. | | |
| | | — | .. Reservation along .. | 2 0 38 | —† |
| | | — | .. the sea and odai .. | | |
| Preliminary plan 5,944. Village—Vankalai. | | | | | |
| 1 | Venkani | T. Solomon Marku | .. Open land .. | 1 0 32 | 25 |
| 2 | Sinnamanalpiddi | Encroachment by M. Arokia Marku | .. Open land contains .. | 0 0 28 | 30 |
| | | — | .. 8 palmyra trees .. | | |
| Preliminary plan 6,086. Village—Vankalai. | | | | | |
| 1 | Venkani | A. Roch Kulas | .. Open land .. | 0 0 21 | 30 |
| Preliminary plan 6,084. Village—Vankalai. | | | | | |
| 1 | Padukkayadioothu | A. Manuel Soosai | .. Scrub jungle .. | 0 3 37 | 35 |
| 2 | Do. | — | .. Reservation along .. | 0 0 16 | —† |
| 3 | Do. | — | .. odaikarai .. | | |
| 4 | Do. | — | .. Reservation along .. | 0 0 10 | —† |
| 5 | Oothaditoddam | K. Arokiam Kulas | .. the footpath .. | | |
| | | Encroachment by Arokiam Kulas | .. Open land and scrub .. | 1 1 14 | 35 |
| | | — | .. Garden contains 14 .. | | |
| | | — | .. coconut plants one .. | 0 0 30 | 50 |
| | | — | .. year old .. | | |
| <i>Mannar East.</i> | | | | | |
| Preliminary plan 6,071. Village—Konarpannai. | | | | | |
| 1 | Venkani | — | .. Reservation along .. | 0 0 15 | —† |
| 2 | Do. | K. Casi Mohamadu | .. the road .. | | |
| 3 | Do. | — | .. Open land with .. | 1 3 2 | 60 |
| | | — | .. scrub jungle .. | | |
| | | — | .. Reservation along .. | 0 0 3 | —† |
| | | — | .. footpath .. | | |
| <i>Iluppikaikkadavai.</i> | | | | | |
| Preliminary plan 5,595. Village—Iluppaikkadavai. | | | | | |
| 2 | Vannavalavupuddi | — | .. Open land .. | 0 0 13 | 25 |
| 3 | Do. | — | .. Reservation along .. | 0 0 3 | —† |
| | | — | .. the road .. | | |
| <i>Nanaddan East.</i> | | | | | |
| Preliminary plan 5,573. Village—Malavarayankaddai Adampan. | | | | | |
| 2 | Klangkadu | Anthony Thommai | .. Jungle suitable for .. | 2 0 16 | 21† |
| | | — | .. paddy cultivation .. | | |

* These lots are irrigable under Giant's tank. The purchasers of these lands will be liable to pay an irrigation rate of Rs. 2 per acre per annum, such rate shall be subject to revision by Government at any time.

† Not for sale.

‡ This lot was sold once, but the sale was cancelled as the balance purchase amount was not paid.

Further information regarding these lands can be obtained from the Assistant Government Agent, Mannar, and plans of them from the Surveyor-General.

Colonial Secretary's Office,
Colombo, February 6, 1924.

CECIL CLEMENTI,
Colonial Secretary.

No. 989, N. P.—The Assistant Government Agent, Mannar, will, on Thursday, March 27, 1924, at 11 A.M., at his office in Mannar, put up to auction, for sale or settlement, or will otherwise dispose of, the under-mentioned portions of Crown land, in accordance with the regulations of Government regarding land sales. Thirty-five allotments of land situated in the Musali and Mantai divisions of the Mannar District of the Northern Province.

| <i>Nanaddan East.</i> | | | | | |
|--|---------------|----------------------|--------------------------------------|----------|---------------|
| Preliminary plan 5,626. Village—Champanpuliyankulam. | | | | | |
| Lot. | Name of Land. | Name of Applicant. | Description. | Extent. | Upset price |
| | | | | A. R. P. | per acre, Rs. |
| 1 | Kaddukkani | — | .. Reservation for a village path .. | 0 0 33 | —* |
| 2 | Do. | V. A. Saram Parihary | .. New clearing suitable for .. | 4 0 15 | 20† |
| 4 | Do. | — | .. paddy cultivation .. | | |
| | | — | .. Reservation along the road .. | 0 3 23 | —* |

| Lot. | Name of Land. | Name of Applicant. | Description. | Extent. | | Upset price per acre, Rs. |
|--|--|--|--|---------|-------|---------------------------|
| | | | | A. | R. P. | |
| 5 | Kaddukkani | M. S. D. Samaramanavalan | Partly cleared, suitable for paddy cultivation | 8 | 1 17 | 20† |
| 6 | Do. | — | Reservation along the tank bund | 0 | 1 22 | —* |
| 1 | Kulakkadduadikkani | Preliminary plan 5,594. V. Anthony Saram | Village—Chundikkuli. Low jungle partly cleared, suitable for paddy cultivation | 5 | 2 2 | 20† |
| 2 | Do. | — | Reservation along the tank bund | 0 | 1 35 | —* |
| 3 | Kinattadikamam | Encroachment by V. A. Saram | Native garden containing a masonry well | 0 | 0 36 | 30† |
| 1 | Kaddukkani | Preliminary plan 5,559. Village—Perumparappu. Swan Pethuru | Partly cleared | 2 | 1 16 | 25† |
| <i>Mantai South.</i> | | | | | | |
| 1 | Kaddukany | Advance extract No. 1 of block survey preliminary plan 30. S. M. Marial Parihari | Village—Mutalaikutti. New clearing | 2 | 3 21 | 20† |
| 1 | Sinnakulatukany | Advance extract No. 2 of block survey preliminary plan 22. P. Emily | Village—Vyilankulam. Paddy | 3 | 2 28 | 32† |
| 2 | Piraveli | — | Reservation for channel | 0 | 2 31 | —* |
| <i>Mantai North.</i> | | | | | | |
| 1 | Kaddukkani | Preliminary plan 5,571. M. Santhan | Village—Putukkamam. Paddy field | 6 | 1 15 | 20† |
| 2 | Do. | — | Land used as a means of access, to be reserved | 0 | 0 15 | —* |
| 3 | Do. | — | Reservation along the bund | 0 | 0 16 | —* |
| <i>Mantai North.</i> | | | | | | |
| 1 | Puthukamampiddy | Advance extract No. 7 of block survey preliminary plan 27. Soosai Silvester | Village—Kattankulam. Reservation for village road | 0 | 0 6 | —* |
| 2 | Do. | — | Cleared land contains 2 cadjan dwelling-houses | 0 | 3 22 | 20† |
| 3 | Do. | — | Reservation for tank bund | 0 | 0 27 | —* |
| 4 | Do. | — | do. | 0 | 1 17 | —* |
| 5 | Do. | Visenty Pirakasam | Contains 1 cadjan house | 1 | 0 8 | 20† |
| 6 | Salampadikamam | Encroachment by M. Pirakasam | Native garden | 0 | 1 32 | 20† |
| 7 | Do. | — | Reservation for village road | 0 | 0 5 | —* |
| 8 | Do. | Encroachment by M. Pirakasam | Paddy field | 0 | 3 13 | 20† |
| 1 | Arianthampiddi | Preliminary plan 5,597. V. Philippu | Village—Karunkandal. New clearing | 6 | 1 20 | 20† |
| 2 | Do. | Encroachment by A. Philippu and A. Sulan | Paddy field | 0 | 3 33 | 20† |
| 3 | Do. | do. | do. | 0 | 1 6 | 20† |
| 1 | Puliyadikaddupula <i>alias</i> Chalampankulamkadu | Preliminary plan 5,592. Yoran Parihari Lazar | Village—Alankulam. do. | 0 | 1 14 | 25† |
| 2 | Do. | — | Reservation along the Alawaka | 0 | 0 26 | —* |
| <i>Advance extract No. 6 of block survey preliminary plan 27. Village—Kattankulam.</i> | | | | | | |
| 1 | Manalkadu <i>alias</i> Veddukadu <i>alias</i> Palayadikaddukamam | — | Reservation for cart track | 0 | 0 16 | —* |
| 2 | Do. | Soosai Manuel | Paddy field | 0 | 2 17 | 25† |
| 3 | Do. | do. | do. | 0 | 2 5 | 25† |
| 4 | Do. | — | To be reserved for stream | 0 | 2 5 | —* |
| 5 | Do. | — | do. | 2 | 0 31 | —* |
| 6 | Do. | Soosai Manuel | Scrub jungle | 1 | 2 29 | 25† |
| 7 | Do. | — | Reservation for the stream | 0 | 2 4 | —* |

* Not for sale.

† These lots are irrigable under Giant's tank. The purchasers of these lands will be liable to pay an irrigation rate of Rs. 2 per acre per annum, such rate shall be subject to revision by Government at any time.

Further information regarding these lands can be obtained from the Assistant Government Agent, Mannar, and plans of them from the Surveyor-General.

Colonial Secretary's Office,
Colombo, February 6, 1924.

CECIL CLEMENTI,
Colonial Secretary.

LAND SALES IN THE NORTH-CENTRAL PROVINCE.

No. 2,330, N.C. P.—The Government Agent, North-Central Province, will on Thursday, March 20, 1924, at 1 p.m., at his office in Anuradhapura Kacheheri, put up to auction, for sale or settlement, or will otherwise dispose of, the under-mentioned portions of Crown land, in accordance with the regulations of Government regarding land sales. Twenty-four allotments of land situated in the Kadawat korale of Nuwaragam palata of the Nuwarakalawiya district of the North-Central Province.

| Lot. | Name of Land. | Name of Applicant. | Description. | Extent. | | Upset price per acre, Rs. |
|------|--|--|---|---------|-------|---------------------------|
| | | | | A. | R. P. | |
| 5E 2 | Kudawewakele | K. Kiriya | Jungle | 1 | 0 17 | 23 |
| 1 T | Unagaswewakele | Final village plan 572. V. Wannihamy of Horowtobbawewa | Village—Unagaswewa. Low jungle | 2 | 0 10 | 23 |
| 1 U | Kudawewakele | A. Panchirala and another | do. | 3 | 0 10 | 23 |
| 1 V | Do. | H. Appuhamy, Vel-Vidane | do. | 1 | 3 25 | 23 |
| 1 W | Unagaswewakele | K. Panchirala | do. | 1 | 3 28 | 23 |
| 1 X | Unagaswewakele <i>alias</i> Puranawela | — | Paddy field (encroachment by Panchirala Gamarala) | 0 | 0 12 | 21 |

| Lot. | Name of Land. | Name of Applicant. | Description. | Extent. | | | Upset price per acre, Rs. |
|---|---|-----------------------------|---|---------|----|-----|---------------------------|
| | | | | A. | R. | P. | |
| 1 Y | Unagaswewakele | W. Appurala | Low jungle fit for paddy | 2 | 1 | 6 | 22 |
| 1 Z | Do. | — | Low jungle | 3 | 3 | 8 | 22 |
| 1AA | Kudawewakele | H. Appuhamy | Low jungle fit for paddy | 1 | 3 | 17 | 22 |
| 1AB | Unagaswewakele | S. Mudalihamy | Low jungle fit for garden | 0 | 3 | 23 | 20 |
| Final village plan 753. Village—Kirigollewa. | | | | | | | |
| 1E | Kirigollewalandukele <i>alias</i> Kirigollewakele | W. Ukkurula of Muwa-etagama | Low jungle | 1 | 3 | 5 | 23 |
| 1E3 | Do. | do. | Open land | 0 | 0 | 21 | 21 |
| 13Q | Kirigollewakele | L. Keerala of Wadiwewa | Low jungle | 2 | 2 | 11 | 23 |
| 13R | Katukeliyawakele | do. | Forest | 1 | 3 | 34° | 25 |
| 22L | Kirigollewakele | do. | High jungle | 0 | 2 | 7 | 24 |
| 1 I | Kirigollewalandukele | B. Ukkurula of Muwa-etagama | Low jungle | 2 | 1 | 20 | 23 |
| 12½ | Tisbamba | — | Village clearing | 0 | 2 | 7 | 21 |
| Final village plan 574. Village—Karambankulama. | | | | | | | |
| 10AB | Karambankulamakele | K. Ukkurula and another | Chena | 4 | 0 | 23 | 23 |
| 10AC | Do. | K. Tikirala | do. | 2 | 0 | 2 | 22 |
| 10AD | Do. | S. Kirihamy | do. | 1 | 0 | 10 | 22 |
| 10AE | Do. | — | Paddy field (encroachment by Seerala, Vel-Vidane and another) | 0 | 0 | 24 | 21 |
| 10AG | Pahalagamakele | W. Kirihamy | Chena | 0 | 3 | 34 | 22 |
| 10AH | Pahalagamakele Karambankulamakele | U. Gammachirala | do. | 3 | 0 | 14 | 22 |
| 10AI | Pahalagamakele | S. Kandate, Vel-Vidane | do. | 7 | 0 | 36 | 23 |

Further particulars regarding these lands can be had from the Government Agent, North-Central Province, and the plans of them from the Surveyor-General.

Colonial Secretary's Office,
Colombo, February 2, 1924.

CECIL CLEMENTI,
Colonial Secretary.

No. 2,331, N.C. P.—The Government Agent, North-Central Province, will on Monday, March 24, 1924, at 1 P.M., at his office in Anuradhapura Kachcheri, put up to auction, for sale or settlement, or will otherwise dispose of, the under-mentioned portions of Crown land, in accordance with the regulations of Government regarding land sales. Twenty-six allotments of land situated in the Kadawat korale of Nuwaragam palata of the Nuwarakalawiya district of the North-Central Province.

| Lot. | Name of Land. | Name of Applicant. | Description. | Extent. | | | Upset price per acre, Rs. |
|--|---|--|--|---------|----|----|---------------------------|
| | | | | A. | R. | P. | |
| Final village plan 40. Village—Pahalagalkandegama. | | | | | | | |
| 1M | Pahalagalkandagawakele | A. Bajurala and 2 others of Ihala-galkandegama | Jungle | 6 | 2 | 30 | 26 |
| Final village plan 49. Village—Mahakumbukgollewa. | | | | | | | |
| 2T | Mahakumbukgollewakele | S. G. Punchirala, Vel-Vidane, and 14 others | New clearing | 7 | 1 | 23 | 24 |
| 2W | Ditto <i>alias</i> Katukeliyawakele | S. K. Wannihamy | do. | 2 | 0 | 11 | 23 |
| 2X | Do. | — | Jungle | 0 | 0 | 8 | 23 |
| 2Y | Do. | P. Ungurula and 4 others | do. | 5 | 3 | 13 | 24 |
| 2Z | Do. | P. Pinhamy and 3 others | do. | 4 | 3 | 13 | 26 |
| 2AA | Mahakumbukgollewakele | S. K. Punchi Banda | do. | 2 | 0 | 8 | 23 |
| 2AC | Ditto <i>alias</i> Katukeliyawakele | B. Herathammy and 3 others | New clearing | 2 | 1 | 19 | 29 |
| 2AD | Mahakumbukgollewakele | — | Jungle | 1 | 1 | 10 | 23 |
| 2AE | Do. | S. Kapurula and another | do. | 3 | 0 | 2 | 28 |
| 2AF | Do. | — | Paddy field (encroachment by P. Sellahamy) | 0 | 0 | 13 | 30 |
| 2AG | Ditto <i>alias</i> Katukeliyawakele | P. Ukkurula, Arachchi of Kidawarankulama | Jungle | 2 | 1 | 14 | 23 |
| 2AI | Do. | S. G. Kapurula | do. | 0 | 3 | 31 | 23 |
| 2AJ | Mahakumbukgollewakele <i>alias</i> Ihala-galkandegamakele | M. K. Sobita Thero of Ihala-galkande Galvihara | do. | 4 | 1 | 31 | 24 |
| 11B | Mahakumbukgollewatisbamba | B. Herathammy | Village clearing contains a bisssa | 0 | 1 | 25 | 21 |
| 14G | Mahakumbukgollewakele | do. | Jungle | 2 | 1 | 2 | 23 |
| 2AN | Ditto <i>alias</i> Katukeliyawakele | P. G. Kirihamy, Vedarala, and another | Cleared and cultivated with paddy | 4 | 3 | 24 | 23 |
| 2AO | Do. | do. | Jungle | 0 | 1 | 5 | 23 |
| 2AP | Do. | do. | do. | 0 | 0 | 11 | 23 |
| 2AQ | Mahakumbukgollewakele <i>alias</i> Olupehichchawakele | R. G. Kirinaidurala and another | Cleared and cultivated with paddy | 1 | 3 | 38 | 22 |
| 2B 3 | Kubukgollewakele <i>alias</i> Mahakumbukgollewakele | V. L. Mudalihamy | Jungle | 1 | 0 | 0 | 22 |
| 2AR | Katukeliyawakele | S. G. Velate | do. | 2 | 3 | 26 | 22 |
| 2B 4 | Do. | S. G. Kapurula and another | do. | 2 | 0 | 38 | 22 |
| 2B 5 | Do. | P. Kandappurula | do. | 2 | 0 | 11 | 22 |
| 2B 7 | Mahakumbukgollewakele | R. G. Kandate and 4 others | Low jungle | 2 | 2 | 37 | 22 |
| 2B 8 | Katukeliyawakele | V. A. Bandate and 2 others | do. | 1 | 3 | 32 | 22 |

Further particulars regarding these lands can be had from the Government Agent, North-Central Province, and the plans of them from the Surveyor-General.

Colonial Secretary's Office,
Colombo, February 1, 1924.

CECIL CLEMENTI,
Colonial Secretary.

LAND SALES IN THE PROVINCE OF UVA.

No. 1,544, P. of U.—The Government Agent, Province of Uva, will on Monday, March 24, 1924, at 1 P.M., at his office in the Badulla Kachcheri, put up to auction, for sale or settlement, or will otherwise dispose of, the under-mentioned portions of Crown land, in accordance with the regulations of Government regarding land sales. Twenty-three allotments of land situated in the Yatikinda, Bintenna, Buttala, Udukinda, Wellessa, and Wiyaluwa divisions of the Badulla District of the Province of Uva.

| Lot. | Name of Land. | Name of Applicant. | Description. | Extent. | Upset price |
|--|--|---|--|----------|---------------|
| | | | | A. R. P. | per acre, Rs. |
| Preliminary plan 1,620. Village—Jangullegama in Bogoda korale of Yatikinda division. Claimant—Crown. | | | | | |
| 417 | Mahatenna | — | Patana and jungle reservation for minor road and Kandura | 4 2 34 | —* |
| 417F | Do. | — | Patana and jungle reservation for minor road | 0 0 19 | —* |
| 421 | Kahatagollehena | — | Chena, reservation for Kahatagolle paddy field | 1 0 4 | —* |
| 421A | Kahatagolla | — | do. | 0 0 19 | —* |
| Preliminary plan 2,322. Village—Ekiriyan-kumbura in Aralupitiya korale of Bintenne division. Claimant—Crown. | | | | | |
| 1 | Mahatalaweidama | A. W. Peiris of Ekiriyan-kumbura | Low jungle | 2 1 17 | 47 |
| 2 | Do. | — | Low jungle, reservation for main road | 0 0 19 | —* |
| 3 | Mahatalawelanda | — | Low jungle, reservation for foot path | 0 0 19 | —* |
| 4 | Do. | C. Rajapakse of Ekiriyan-kumbura | Low jungle | 2 0 14 | 57.50 |
| 5 | Mahatalawelanda <i>alias</i> Mahatalaweidama | E. K. Charles Sinno of Ekiriyan-kumbura | do. | 2 0 8 | 55 |
| 6 | Do. | — | Low jungle, reservation for main road | 0 1 6 | —* |
| Preliminary plan 2,197. Village—Okkampitiya in Buttala korale of Buttala division. Claimant—Crown. | | | | | |
| 1 | Kolongaswattehena <i>alias</i> Waneyaya | W. J. C. Fernando of Okkampitiya | Chena | 1 0 5 | 26 |
| Preliminary plan 1,882. Village—Wedikumbura in Buttala-wedirata korale of Buttala division. Claimant—Crown. | | | | | |
| 1 | Bogahalangawatta | — | Chena | 1 0 2 | 20† |
| Preliminary plan 2,207. Village—Buttala in Buttala korale of Buttala division. Claimant—Crown. | | | | | |
| 1 | Pettaganwelahenyaya | M. Nonis Appuhamy | Chena | 1 2 0 | 32† |
| Final village plan 76. Village—Kontahela in Mahapalata korale of Udukinda division. Claimant—Crown. | | | | | |
| 13s | Belipolapatana | L. R. M. N. Davithami of Kontahela | Patana | 2 3 29 | 60 |
| 13T | Do. | — | Patana, reservation for Mate-tille-oya | 4 1 12 | —* |
| 13U | Do. | — | Patana, reservation for ela | 0 1 28 | —* |
| Preliminary plan 2,318. Village—Bokagonna in Wegampattu korale of Wellessa division. Claimant—Crown. | | | | | |
| 1 | Ramalanda | A. M. Ukku Banda, Vedarala of Bokagonna | Chena | 1 0 0 | 40 |
| Final village plan 164. Village—Pitadeniya in Medagampattu korale of Wellessa division. Claimant—Crown. | | | | | |
| 14U | Agalakapuwatta | R. M. Kiribanda of Pitadeniya | Chena | 1 3 24 | 25 |
| Final village plan 210. Village—Alupota in Kandukara korale of Buttala division. Claimant—Crown. | | | | | |
| 14N | Hapugaslandehena | P. B. Jayasinghe of Talwatta and U. R. M. Mudalihamy of Wekumburegama | Chena | 2 0 34 | 26 |
| Preliminary plan 2,303. Village—Bokanoruwa in Wiyaluwa korale of Wiyaluwa division. Claimant—Crown. | | | | | |
| 2 | Ellawatta | — | Garden | 0 3 2 | 40 |
| Claimants—Crown and Lunuatugedera Ratnayake Mudiyansele Ukkubanda of Bokanoruwa. | | | | | |
| 3 | Dimbulagawawatta | — | Garden | 0 2 14 | 40 |
| Final village plan 116. Village—Metipimbiya in Mahapalata korale of Udukinda division. Claimant—Crown. | | | | | |
| 7T | Wewapatana | Mr. J. C. Lankatilleke, Rate-mahatmaya, Udukinda, Bandarawela | Patana | 1 1 32 | 46† |
| Preliminary plan 2,320. Village—Thalagahagedera in Oyapalata korale of Wiyaluwa division. Claimant—Crown. | | | | | |
| 1 | Gurubithiveyatana <i>alias</i> Gurubithiyagawapatana | D. M. Siyatu of Kendagolla | Chena wholly cultivated | 0 3.22 | 30† |

* Reserved (not for sale).

† Re-advertised for non-payment of balance purchase amount.

‡ The purchaser of this lot should pay a further sum of Rs. 10 being the value of a mana-thatched house on the land and also Rs. 4 being the value of the gala on the land.

Further particulars regarding the sale of the above lands can be had from the Government Agent, Province of Uva, and their plans from the Surveyor-General.

Colonial Secretary's Office,
Colombo, February 4, 1924.

CECIL CLEMENTI,
Colonial Secretary.

LAND SALES IN THE PROVINCE OF SABARAGAMUWA.

No. 1,121, P. of S.—The Government Agent, Province of Sabaragamuwa, will on Tuesday, March 25, 1924, at 1.30 p.m., at his office in Ratnapura, put up to auction, for sale or settlement, or will otherwise dispose of, the under-mentioned portions of Crown land, in accordance with the regulations of Government regarding land sales. Fifteen allotments of land situated in the Ratnapura District of the Province of Sabaragamuwa.

| Lot. | Name of Land. | Name of Applicant. | Description. | Extent. | | Upset price per acre, Rs. |
|---|---|--|-----------------------------------|---------|-------|---------------------------|
| | | | | A. | R. P. | |
| Preliminary plan 3,276. Village—Kahatapitiya, Meda korale. | | | | | | |
| 1 | Diyahititennemukalana <i>alias</i> Welibissemukalana | A. J. Andradi | Forest | 2 | 2 2 | 45 |
| 2 | Do. | do. | Forest and chena | 3 | 3 32 | 65 |
| 3 | Do. | — | Chena | 0 | 1 20 | —* |
| Preliminary plan 3,283. Village—Walalgoda, Kolonna korale. | | | | | | |
| 1 | Dambegawalanda | M. Don Lewis Appuhamy | Jungle | 3 | 1 33 | 25 |
| 2 | Do. | do. | do. | 0 | 0 9 | 25 |
| Village—Helwala, Kolonna korale. | | | | | | |
| 3 | Dambegawalanda | M. Don Lewis Appuhamy | Jungle | 2 | 2 2 | 25 |
| 4 | Bogahagawalanda | do. | Scrub jungle | 2 | 3 33 | 40 |
| Preliminary plan 3,286. Village—Masimbula, Atakalan korale. | | | | | | |
| 1 | Gallindagawahenyaya <i>alias</i> Ambagahawalakadayaya | — | Jungle | 10 | 3 8 | 125 |
| 2 | Lanark estate | Encroachment by the Saffragam Rubber and Tea Company of Ceylon, Ltd. | Rubber about 13 years old | 0 | 0 19 | 760 |
| 3 | Do. | do. | do. | 1 | 1 33 | 760 |
| 4 | Do. | do. | do. | 0 | 0 23 | 760 |
| 5 | Gallindagawahenyaya <i>alias</i> Ambagahawalakadayaya | — | Jungle | 1 | 2 15 | —† |
| 6 | Egodawatta | Encroachment by W. Mudalihami | Native garden | 0 | 0 33 | 160 |
| 7 | Pahalawatta | Encroachment by W. Kiridinga... | Coconut garden about 14 years old | 0 | 0 9 | 310 |
| Preliminary plan 3,305. Village—Ranwala, Atakalan korale. | | | | | | |
| 1 | Bomaluwehena <i>alias</i> galahena | Maha-Kandedurage Pemanisa | Jungle | 1 | 0 6 | 60 |
| Preliminary plan 3,304. Village—Ranwala, Atakalan korale. | | | | | | |
| 1 | Alwalahena <i>alias</i> Irikonda | Kandedurage Dingiriya | Jungle | 4 | 0 2 | 60 |
| 2 | Do. | — | do. | 0 | 0 39 | —‡ |
| Final village plan 88. Village—Magurugoda, Nawadun korale. | | | | | | |
| 3R | Alupotamukalana <i>alias</i> Magurugodamukalana | Gate Mudaliyar C. R. P. Jayawardana | Forest | 2 | 1 0 | 55 |

* Reservation for footpath. Not for sale.

‡ Reservation for path. Not for sale.

† Reservation for paddy fields. Not for sale.

Further information respecting these lands may be obtained from the Government Agent, Province of Sabaragamuwa, and plans of them from the Surveyor-General.

Colonial Secretary's Office,
Colombo, February 4, 1924.

CECIL CLEMENTI,
Colonial Secretary.

LAND SALES BY THE SETTLEMENT OFFICER.

NORTH-WESTERN PROVINCE.

No. 6,798, S. O.—On Tuesday, April 8, 1924, at 9 a.m., the Land Settlement Officer will put up for sale or settlement, at Hettipola, the under-mentioned portions of Crown land, on the terms authorized by Government. Seven allotments of land situated in the Giratalane korale of Dewamedhi hatpattu division of the Kurunegala District of the North-Western Province.

| Lot. | Name of Land. | Name of Claimant. | Description. | Extent. | |
|--|-------------------|---|--------------|---------|-------|
| | | | | A. | R. P. |
| Block survey preliminary plan 1,690.—Batalagodawewa. | | | | | |
| 2 | Ginigalpitiyahena | Crown; balance not paid by (1) Wijendra Patabendi Muhandirama-lage Salana Naide, (2) ditto Punchi Naide, (3) ditto Kawwa Naide, (4) ditto Ran Naide, (5) ditto Sinno Appu Naide, (6) ditto Kira Nachchire, (7) ditto Appu Naide, (8) ditto Punchi Naide, (9) ditto Andi Naide, (10) ditto Kira Nachchire, (11) ditto Ukku Nachchire | Garden | 2 | 3 6 |
| 2B | Do. | Crown; balance not paid by (1) Wijendra Patabendi Muhandirama-lage Juwan Naide, (2) ditto Kiri Menika Nachchire, (3) ditto Punchi Hami Nachchire, (4) ditto Ukku Nachchire, (5) ditto Appu Nachchire, (6) ditto Punchi Lam Nachchire, (7) ditto Letta Naide | Chena | 2 | 1 26 |
| 14 | Paragawahena | Crown; balance not paid by (1) Wijendra Patabendi Muhandirama-lage Letta Naide, (2) ditto Baba Sinno, (3) ditto Menuwa Nachchire, (4) ditto Ukku Nachchire, (5) ditto Kira Nachchire, (6) ditto Punchi Naide, (7) ditto Kinda Naide, (8) ditto Appu Naide, (9) ditto Punchi Naide | do | 2 | 1 11 |

| Lot. | Name of Land. | Name of Claimant. | Description. | Extent. | | |
|------|-----------------------|---|--------------|---------|----|----|
| | | | | A. | R. | P. |
| 17 | Wewuwanekotuwa.. | Crown; balance not paid by (1) Wijendra Patabendi Muhandirama-lage Meniki Nachchire, (2) ditto Ukku Nachchire, (3) ditto Punchi Naide, (4) ditto Kira Nachchire | Open land | 0 | 1 | 2 |
| 20 | Hikgahamulahena .. | Crown; balance not paid by (1) Wijendra Patabendi Muhandirama-lage Letta Naide, (2) ditto Juwan Naide, (3) ditto Kiri Menika Nachchire, (4) ditto Punchi Hami Nachchire, (5) ditto Ukku Nachchire, (6) ditto Appu Nachchire, (7) ditto Punchi Hami Nachchire, (8) ditto Punchi Naide, (9) ditto Kauwa Naide, (10) ditto Ran Naide, (11) ditto Andi Naide, (12) ditto Kira Nachchire, (13) ditto Kinda Naide, (14) ditto Meniki Nachchire, (15) ditto Ukku Nachchire, (16) ditto Punchi Naide, (17) ditto Kira Nachchire | Chena | 1 | 3 | 25 |
| 31 | Tolabokele .. | Crown; balance not paid by John Perera Wijetunga of Ambahera estate, Uhumiya | Forest | 5 | 3 | 23 |
| 42 | Tolabokelemukalana .. | do. | do. | 21 | 1 | 14 |

Upset price at Rs. 16 to Rs. 50 per acre. Further information regarding these lands can be obtained from the Land Settlement Officer, and plans of them from the Surveyor-General.

Colonial Secretary's Office,
Colombo, February 5, 1924.

CECIL CLEMENTI,
Colonial Secretary.

No. 6,799, S. O.—On Monday, April 7, 1924, at 9 A.M., the Land Settlement Officer will put up for sale or settlement, at Hettipola, the under-mentioned portions of Crown land, on the terms authorized by Government. Thirty-four allotments of land situated in the Giratalane korale of Dewamedhi hatpattu division of the Kurunegala District of the North-Western Province.

| Lot. | Name of Land. | Block survey preliminary plan 1,760.—Diwulwewa. | | Description. | Extent. | | |
|------|---------------------------|--|------------|--------------|---------|----|----|
| | | Name of Claimant. | | | A. | R. | P. |
| 1 | Kahatagahahena .. | Crown, balance not paid by Ratnayake Mudiyanse-lage Malhamy of Karambe in Kiniyama korale | Chena | 3 | 2 | 5 | |
| 4 | Dangahamulawatta .. | Crown, balance not paid by (1) Galadeni Patiranne-lage Mudalihami, (2) ditto Punchi Menika | Garden | 3 | 0 | 11 | |
| 8 | Meegahamulahena .. | Crown, balance not paid by Menohamy Vidanelage Ran Menika | Chena | 1 | 3 | 27 | |
| 14 | Kosgahamulawatta .. | Crown, balance not paid by (1) Galadeni Patiranne helage Sunderahami, (2) ditto Mudalihami, (3) ditto Appuhami | Garden | 0 | 2 | 18 | |
| 85 | Danghamullawatta .. | Crown, balance not paid by (1) Ekanayake Mudiyanse-lage Punchihami, (2) Jayasundera Mudiyanse-lage Appuhmi | do. | 1 | 3 | 3 | |
| 42A | Wewapitiya .. | Crown, balance not paid by (1) Menohamy Vidanelage Punchirala, (2) ditto Mudalihamy, (3) ditto Appuhamy, (4) ditto Sunderahamy | Low Jungle | 1 | 0 | 13 | |
| 44 | Talgahamulahena .. | do. | Chena | 4 | 0 | 39 | |
| 44A | Do. | do. | Garden | 0 | 0 | 6 | |
| 44C | Do. | Crown, balance not paid by (1) Menohamy Vidanelage Jayatuhamy, Registrar of Diwulwewa, (2) Arach-chilage Menu Etana of Danwila | Chena | 1 | 0 | 9 | |
| 44D | Do. | Crown, balance not paid by (1) Menohamy Vidanelage Ran Menika, (2) ditto Punchi Menika | do. | 1 | 3 | 20 | |
| 44F | Do. | Crown, balance not paid by (1) Menohamy Vidanelage Kiri Menika of Diwulwewa, (2) Karunanayake Mudiyanse-lage Mudalihamy, (3) ditto Kiri Banda, (4) ditto Kapuruhamy of Giratalane, (5) Tennakoon, Mudiyanse-lage Ukkuhamy, (6) ditto Mudalihamy of Hettipola | do. | 1 | 1 | 26 | |
| 44H | Do. | Crown, balance not paid by (1) Ekanayake Mudiyanse-lage Bandulahamy, (2) ditto Menu Etana, (3) ditto Kiri Menika | do. | 2 | 0 | 7 | |
| 44O | Do. | Crown, balance not paid by (1) Lekamalage Ungurala, (2) ditto Mudalihamy, (3) ditto Punchi Banda, (4) ditto Menik Hamy, (5) ditto Punchi Mudalihamy, (6) ditto Appuhamy | do. | 1 | 3 | 33 | |
| 44P | Alutkotuwehena .. | Crown, balance not paid by (1) Lekamalage Mudalihamy, (2) ditto Ungurala, (3) ditto Kiri Mudiyanse, (4) ditto Punchi Mudalihamy, (5) ditto Menik Hamy | do. | 1 | 1 | 32 | |
| 44Q | Talgahamulahena .. | Crown, balance not paid by (1) Lekamalage Ambara-hamy ex Arachchi, (2) ditto Appuhamy, (3) ditto Ungurala, (4) ditto Kalu Appuhamy, (5) Ekanayake Mudiyanse-lage Kiri Banda, (6) ditto Ausadahamy of Diwulwewa, (7) Karunanayake Mudiyanse-lage Appuhamy ex Arachchi of Giratalane | do. | 1 | 2 | 30 | |
| 44R | Wanehena .. | Crown, balance not paid by (1) Ekanayake Mudiyanse-lage Punchirala, (2) Wannihamy Vidanelage Ranhamy, (3) Ekanayake Mudiyanse-lage Dingiri Appu | do. | 1 | 2 | 8 | |
| 56 | Kadurugaskotuwa .. | Crown, balance not paid by (1) Mapa Mudiyanse-lage Kalu Banda, (2) ditto Appuhamy, (3) ditto Anagi-hamy, (4) ditto Mudalihamy | Tobacco | 0 | 2 | 37 | |
| 56D | Kadurugaskotuwepatteha .. | do. | Water-hole | 0 | 0 | 21 | |
| 56E | Kadurugaskotuwa .. | do. | Chena | 0 | 0 | 4 | |
| 80B | Kongahamulahena .. | Crown, balance not paid by (1) Lekamalage Kalu Mudalihamy, (2) Ekanayake Mudiyanse-lage Ausadahamy, (3) Mapa Mudiyanse-lage Kalu Banda | do. | 1 | 0 | 29 | |

| Lot. | Name of Land. | Name of Claimant. | Description. | Extent. | | |
|------|-------------------|--|--------------|---------|----|----|
| | | | | A. | R. | P. |
| 80c | Kongahamulahena | .. Crown, balance not paid by (1) Ekanayake Mudiyanse- lage Punchirala of Diwulwewa, (2) Karunanayake Mudiyanse- lage Appuhamy <i>ex</i> Arachchi of Giratalane | Chena .. | 2 | 3 | 20 |
| 80D | Kongahamulahena | .. Crown, balance not paid by Lekamalage Appuhamy .. | do. .. | 1 | 2 | 33 |
| 80E | Wanehena | .. Crown, balance not paid by (1) Lekamalage Ungurala, (2) Appukuttidewage Karanchiya | do. .. | 2 | 0 | 2 |
| 93A | Galagawahena | .. Crown, balance not paid by (1) Galadeni Patirannehe- lage Appuhamy, (2) ditto Jayatuhamy, Registrar, (3) ditto Punchirala | do. .. | 0 | 2 | 35 |
| 93I | Minipitiyehena | .. Crown, balance not paid by (1) Galadeni Patirannehe- lage Jayatuhamy, Registrar, (2) ditto Ran Menika, (3) ditto Punchi Menika, (4) ditto Punchirala of Diwulwewa, (5) Dissanayake Mudiyanse- lage Kiri Menika | do. .. | 1 | 3 | 37 |
| 93K | Do. | .. Crown, balance not paid by (1) Galadeni Patirannehalage Jayatuhamy, (2) ditto Ran Menika, (3) ditto Punchi Menika, (4) ditto Punchirala, (5) ditto Appuhamy | do. .. | 2 | 0 | 18 |
| 93L | Do. | .. do. .. | do. .. | 2 | 0 | 30 |
| 44I | Talgahamulahena | .. Crown, balance not paid by (1) Ekanayake Mudiyanse- lage Punchirala, (2) ditto Kiri Banda, (3) ditto Herat Hamy, (4) ditto Appuhamy | do. .. | 2 | 0 | 27 |
| 93c | Nidangalagawahena | .. Crown, balance not paid by (1) Wannihamy Vidanelage Ranhamy, (2) Ekanayake Mudiyanse- lage Dingiri Appu, (3) ditto Punchirala of Diwulwewa, (4) Imiya Mudiyanse- lage Appuhamy of Embawa | do. .. | 1 | 2 | 2 |
| 93D | Do. | .. do. .. | do. .. | 1 | 2 | 31 |
| 93E | Do. | .. do. .. | do. .. | 2 | 2 | 20 |
| 93G | Do. | .. do. .. | do. .. | 1 | 3 | 17 |
| 29 | Talgahamullahena | .. Crown, balance not paid by (1) Ekanayake Mudiyanse- lage Appuhami, (2) ditto Herat Hami | do. .. | 2 | 1 | 39 |
| 30 | Do. | .. do. .. | do. .. | 1 | 3 | 18 |

Upset price at Rs. 16 to Rs. 50 per acre. Further information regarding these lands can be obtained from the Land Settlement Officer, and plans of them from the Surveyor-General.

Colonial Secretary's Office,
Colombo, February 5, 1924.

CECIL CLEMENTI,
Colonial Secretary.

No. 6,800, S. O.—On Monday, April 7, 1924, at 9 A.M., the Land Settlement Officer, will put up for sale or settlement, at Hettipola, the under-mentioned portions of Crown land, on the terms authorized by Government. Nineteen allotments of land situated in the Giratalane korale of Dewamedhi hatpattu division of the Kurunegala District of the North-Western Province.

| Lot. | Name of Land. | Name of Claimant. | Description. | Extent. | | |
|------|------------------------|---|----------------|---------|----|----|
| | | | | A. | R. | P. |
| 1 | Hiriwalehena | .. Crown, balance not paid by (1) Sena Kana Habibu Moha- madu Tamby of Kurunegala, (2) Sinne Tamby Tambyah, <i>ex</i> Government Surveyor, Ratnapura, (3) Bamunu Mudi- yanse- lage Appuhamy of Mahagala in Nikaweratiya, (4) Anukkanhene Kirihamy of Katupota in Dewamedhi hatpattu, (5) Ranasinghe Arachchige Lilawati of Hetti- pola | Chena .. | 3 | 1 | 23 |
| 1B | Kadurugahamulahena | .. Crown, balance not paid by Bamunu Mudiyanse- lage Appuhamy | do. .. | 2 | 3 | 34 |
| 1C | Kumbukgahamulahena | .. Crown, balance not paid by (1) Bamunu Mudiyanse- lage Punchirala, Gan-Arachchi, (2) ditto Punchi Banda | do. .. | 1 | 3 | 18 |
| 1H | Talgahamulahena | .. Crown, balance not paid by Bamunu Mudiyanse- lage Banda | do. .. | 1 | 3 | 37 |
| 7A | Halmillagahamulakotuwa | .. Crown, balance not paid by Bamunu Mudiyanse- lage Din- giri Menika | Tobacco garden | 0 | 1 | 21 |
| 7 | Do. | .. Crown, balance not paid by (1) Bamunu Mudiyanse- lage Hetuhamy, (2) ditto Appuhamy, (3) ditto Kirihamy | Chena .. | 1 | 2 | 27 |
| 21 | Mylagahamulawatta | .. Crown, balance not paid by Bamunu Mudiyanse- lage Kawanihami | Garden .. | 0 | 1 | 34 |
| 29A | Galagawahena | .. Crown, balance not paid by (1) Mallappa Puellelage Siman Pulle of Hiripokuna, (2) Bamunu Mudiyanse- lage Punci- rala of Moragolla | Chena .. | 2 | 0 | 37 |
| 29G | Lolugahamulahena | .. Crown, balance not paid by Ranpati Dewayalage Pina Veda | Garden .. | 3 | 2 | 34 |
| 29I | Kahatagahamulahena | .. Crown, balance not paid by (1) Bamunu Mudiyanse- lage Punchirala, Gan-Arachchi, (2) ditto Punchi Banda | Chena .. | 3 | 0 | 9 |
| 29J | Dangahamulahena | .. Crown, balance not paid by (1) Sena Kana Habibu Moha- madu Tamby of Kurunegala, (2) Sinna Tamby Tambiah, Government Surveyor, Ratnapura. | do. .. | 3 | 2 | 6 |
| 29K | Hiriwalehena | .. Crown, balance not paid by (1) Sena Kana Kabibu Moha- madu Tamby of Kurunegala, (2) Sinna Tamby, Govern- ment Surveyor, Ratnapura, (3) Bamunu Mudiyanse- lage Appuhamy of Mahagala in Nikaweratiya, (4) Anukkan- hene Kirihamy of Katupota in Dewamedhi hatpattu, (5) Ranasinghe Arachchige Lilawati of Hettipola | do. .. | 4 | 1 | 34 |
| 29L | Weuwanegala | .. Crown, balance not paid by (1) Bamunu Mudiyanse- lage Kawanihamy, (2) ditto Banda | Tobacco garden | 0 | 0 | 32 |
| 29P | Kolongahamulahena | .. Crown, balance not paid by (1) Bamunu Mudiyanse- lage Punchirala, Gan-Arachchi, (2) ditto Dingiri Menika, (3) ditto Punchi Banda | Chena .. | 9 | 0 | 27 |

| Lot. | Name of Land. | Name of Claimant. | Description. | Extent. | | |
|------|-------------------------------|--|--------------|---------|----|----|
| | | | | A. | R. | P. |
| 29Q | Diulgahamulahena | Crown, balance not paid by Bamunu Mudiyanse- Kawanihamy | Chena | 1 | 0 | 17 |
| 29S | Kauwawetiyehena | Crown, balance not paid by Bamunu Mudiyanse- Dingiri Menika | do. | 1 | 2 | 23 |
| 29AC | Tawalakumburepillewe- hena | Crown, balance not paid by (1) Bamunu Mudiyanse- Kiri Menika of Sewandana, (2) ditto Dingiri Menika, (3) ditto Appuhamy of Bamunumulla | do. | 0 | 3 | 36 |
| 29AB | Mukalanagawahena | Crown, balance not paid by Wijendra Patabendi Mohan- diramalage Juwan Naide of Batalagodawewa | do. | 4 | 3 | 23 |
| 37 | Tolabokelemukalana | Crown, balance not paid by John Perera Wijetunga of Ambehera estate, Uhumiya in Rekko pattu korale | Forest | 23 | 1 | 5 |

Upset price at Rs. 16 to Rs. 50 per acre. Further information regarding these lands can be obtained from the Land Settlement Officer, and plans of them from the Surveyor-General.

Colonial Secretary's Office,
Colombo, February 5, 1924.

CECIL CLEMENTI,
Colonial Secretary.

No. 6,801, S. O.—On Tuesday, April 8, 1924, at 9 A.M., the Land Settlement Officer will put up for sale or settlement, at Hettipola, the under-mentioned portions of Crown land, on the terms authorized by Government. Seventeen allotments of land situated in the Giratalane korale of Dewamedhi hatpattu division of the Kurunegala District of the North-Western Province.

| Lot. | Name of Land. | Name of Claimant. | Description. | Extent. | | |
|------|----------------------|--|--------------|---------|----|----|
| | | | | A. | R. | P. |
| 4 | Maragahamulawatta | Block survey preliminary plan 1,804.—Hunnelambuwa. Crown, balance not paid by (1) Mohandiramalage Bagida Naide of Galwewa, (2) ditto Ukku Nachchire of Kumbe- pitiya in Angomuwa korale, (3) ditto Meniki Nachchire of Mahantegama | Garden | 1 | 2 | 18 |
| 5B | Kongahamulahena | do. | Chena | 1 | 3 | 2 |
| 8 | Kosgahamulawatta | Crown, balance not paid by (1) Rajaguru Mudiyanse- Kiri Banda, (2) ditto Mutu Menika | Garden | 1 | 1 | 1 |
| 9 | Kongahamulahena | Crown, balance not paid by (1) Rajaguru Mudiyanse- Appuhamy | Chena | 1 | 2 | 39 |
| 9A | Do. | Crown, balance not paid by (1) Rajaguru Mudiyanse- Kri Banda, (2) ditto Mutu Menika | do. | 1 | 1 | 27 |
| 10 | Kongahamulawatta | Crown, balance not paid by Rajaguru Mudiyanse- Appuhamy | Garden | 0 | 3 | 21 |
| 17 | Mailagahamulawatta | Crown, balance not paid by Appuralalagedera Ranhamy | do. | 0 | 2 | 28 |
| 20 | Diwulgahamulawatta | Crown, balance not paid by Weerasekera Bamunu Mudi- yanse- Ausadahamy | do. | 1 | 1 | 13 |
| 34 | Kohombagahamulawatta | Crown, balance not paid by (1) Weerasekera Bamunu Mudiyanse- Pinhamy, (2) ditto Dingiri Menika of Siyambalewa | do. | 0 | 1 | 32 |
| 36 | Nugagahamulawatta | Crown, balance not paid by Weerasekera Bamunu Mudi- yanse- Banda | do. | 1 | 0 | 20 |
| 38 | Kosgahamulawatta | Crown, balance not paid by Weerasekera Bamunu Mudi- yanse- Punchirala | do. | 0 | 2 | 37 |
| 39 | Do. | Crown, balance not paid by (1) Weerasekera Bamunu Mudiyanse- Mudalihamy of Hunnelambuwa, (2) ditto Menika of Dampitiya in Karandapattu korale | do. | 0 | 2 | 4 |
| 42 | Mylagahamulawatta | Crown, balance not paid by Weerasekera Bamunu Mudi- yanse- Pinhamy | do. | 0 | 1 | 16 |
| 54 | Wewaihalahena | Crown, balance not paid by Rajaguru Mudiyanse- Banda of Dotalla | Chena | 0 | 2 | 28 |
| 55 | Do. | do. | do. | 2 | 1 | 30 |
| 74 | Kohombagahamulawatta | Crown, balance not paid by (1) Rajaguru Mudiyanse- Banda, (2) ditto Appuhamy | Garden | 1 | 2 | 30 |
| 41 | Maragahamulawatta | Crown, balance not paid by Weerasekera Bamunu Mudi- yanse- Malingurala | do. | 0 | 3 | 10 |

Upset price at Rs. 16 to Rs. 50 per acre. Further information regarding these lands can be obtained from the Land Settlement Officer, and plans of them from the Surveyor-General.

Colonial Secretary's Office,
Colombo, February 5, 1924.

CECIL CLEMENTI,
Colonial Secretary.

No. 6,802, S. O.—On Tuesday, April 8, 1924, at 9 A.M., the Land Settlement Officer will put up for sale or settlement, at Hettipola, the under-mentioned portions of Crown land, on the terms authorized by Government. Nine allotments of land situated in the Giratalane korale of Dewamedhi hatpattu division of the Kurunegala District of the North-Western Province.

| Lot. | Name of Land. | Name of Claimant. | Description. | Extent. | | |
|------|-----------------|--|--------------|---------|----|----|
| | | | | A. | R. | P. |
| 4B | Koluhena | Block survey preliminary plan 1,684.—Gorakadeniya. Crown, balance not paid by (1) Ekanayake Mudiyanse- Kiri Banda, (2) ditto Ran Menika of Gorakadeniya, (3) Herat Mudiyanse- Kiri Mudiyanse of Aswedduma, (4) Tennekoon Mudiyanse- Kiri Banda, Vel-Vidane of Pahala Malagone, (5) ditto Mudalihami, Vel-Vdane of Kurundukumbura, (6) ditto Tikiri Banda of Gomugomuwa | Garden | 4 | 1 | 8 |
| 9 | Do. | do. | Chena | 2 | 0 | 37 |
| 48 I | Meegahamulahena | Crown, balance not paid by (1) Atapattu Herat Mudiyanse- Kiri Mudiyanse of Aswedduma, (2) Ekanayake Mudi- yanse- Ram Menika of Gorakadeniya, (3) ditto Kiri Banda of ditto | do. | 1 | 1 | 15 |

| Lot. | Name of Land. | Name of Claimant. | Description. | Extent. | | |
|------|-----------------|--|--------------|---------|----|----|
| | | | | A. | R. | P. |
| 48E | Kongahamulahena | Crown, balance not paid by (1) Ekanayake Mudiyansele Ram Menika of Gorakadeniya, (2) Atapattu Herat Mudiyansele Ran Menika of Aswedduma, (3) ditto Dingiri Menika of ditto | Forest | 6 | 2 | 11 |
| 34P | Guruwansehena | Crown, balance not paid by (1) Ekanayake Mudiyansele Appuhami, (2) ditto Dingiri Banda, (3) ditto Kiri Banda, (4) Tennakoon Mudiyansele Tikiri Banda | Chena | 2 | 3 | 26 |
| 48A | Polpitigehena | Crown; balance not paid by (1) Ekanayake Mudiyansele Appuhamy, (2) ditto Dingiri Banda | do. | 5 | 3 | 38 |
| 34H | Wewaihalahena | Crown, balance not paid by Ekanayake Mudiyansele Golu Kaluhamy of Aswedduma | do. | 1 | 1 | 15 |
| 34L | Katuwelbatuhena | Crown, balance not paid by (1) Ekanayake Mudiyansele Ranhamy of Gorakadeniya, (2) Tennakoon Mudiyansele Tikiri Banda of Gomugamuwa, (3) Madurapera Arachchige Carolis Appuhami, (4) ditto James Appuhami of Meti-kotuwa, Dankotuwa (R. O.) | do. | 4 | 2 | 11 |
| 34M | Do. | do. | do. | 2 | 3 | 0 |

Upset price at Rs. 16 to Rs. 50 per acre. Further information regarding these lands can be obtained from the Land Settlement Officer, and plans of them from the Surveyor-General.

Colonial Secretary's Office,
Colombo, February 5, 1924.

CECIL CLEMENTI,
Colonial Secretary.

No. 6,803, S. O.—On Thursday, April 10, 1924, at 9 A.M., the Land Settlement Officer will put up for sale or settlement, at Hettipola, the under-mentioned portions of Crown land, on the terms authorized by Government. Three allotments of land situated in the Giratalane korale of Dewamedi hatpattu division of the Kurunegala District of the North-Western Province.

Block survey preliminary plan 1,694.—Medagama.

| Lot. | Name of Land. | Name of Claimant. | Description. | Extent. | | |
|------|--------------------|--|--------------|---------|----|----|
| | | | | A. | R. | P. |
| 12 | Elagawapillewa | Crown; balance not paid by (1) Jayakodi Arachchilage Kiri Naide, (2) ditto Punched Naide | Chena | 0 | 2 | 8 |
| 18G | Kahatagahamulahena | Crown; balance not paid by Moragolle Naidelagedera Singho Naide | do. | 0 | 2 | 4 |
| 18K | Do. | Crown; balance not paid by Jayakodi Arachchilage Kombi Nachchire | do. | 1 | 1 | 7 |

Upset price at Rs. 16 to Rs. 50 per acre. Further information regarding these lands can be obtained from the Land Settlement Officer, and plans of them from the Surveyor-General.

Colonial Secretary's Office,
Colombo, February 5, 1924.

CECIL CLEMENTI,
Colonial Secretary.

No. 6,804, S. O.—On Friday, March 21, 1924, at 2 P.M., the Land Settlement Officer will put up for sale or settlement, at Gokarella, the under-mentioned portions of Crown land, on the terms authorized by Government. Four allotments of land situated in the Tittaweligandahe korale of Hiriyala hatpattu division of the Kurunegala District of the North-Western Province.

Preliminary plan 5,466.—Kattakaduwa.

| Lot. | Name of Land. | Name of Claimant. | Description. | Extent. | | |
|------|---|---|--------------|---------|----|----|
| | | | | A. | R. | P. |
| 4 | Medakele, Kapuhena, Illukgollehenyaya, Hetteragama-henyaya, and Amunuwellandeyaya | A. E. Tennakoon | Chena | 87 | 1 | 0 |
| 8 | Tibbotuwehena | do. | do. | 7 | 0 | 21 |
| 12 | Monaranatanahena and Illukgollehenyaya | do. | do. | 17 | 0 | 24 |
| 13 | Makulugahamulehena and Illukgolla | (1) A. E. Tennakoon, (2) Ukku Banda, (3) Appuhami | do. | 7 | 0 | 12 |

Upset price at Rs. 16 to Rs. 50 per acre. Further information regarding these lands can be obtained from the Land Settlement Officer, and plans of them from the Surveyor-General.

Colonial Secretary's Office,
Colombo, February 5, 1924.

CECIL CLEMENTI,
Colonial Secretary.

No. 6,805, S. O.—On Friday, March 21, 1924, at 2 P.M., the Land Settlement Officer will put up for sale or settlement, at Gokarella, the under-mentioned portions of Crown land, on the terms authorized by Government. Four allotments of land situated in the Hetahaye korale of Hiriyala hatpattu division of the Kurunegala District of the North-Western Province.

Preliminary plan 5,466.—Nindapella.

| Lot. | Name of Land. | Name of Claimant. | Description. | Extent. | | |
|------|---|---|--------------|---------|----|----|
| | | | | A. | R. | P. |
| 2 | Kuratiyahena | A. E. Tennakoon | Chena | 4 | 1 | 1 |
| 9 | Dangaspitiya | do. | do. | 3 | 3 | 9 |
| 14 | Embillewewehena, Bulugahamula | A. E. Tennakoon and Kiri Banda | do. | 9 | 0 | 1 |
| 17 | Kosgahamulahena <i>alias</i> Dematakatuwa | (1) A. E. Tennakoon, (2) Mudaliami Kapurala, (3) Kiri Banda | do. | 6 | 0 | 27 |

Upset price at Rs. 16 to Rs. 50 per acre. Further information regarding these lands can be obtained from the Land Settlement Officer, and plans of them from the Surveyor-General.

Colonial Secretary's Office,
Colombo, February 5, 1924.

CECIL CLEMENTI,
Colonial Secretary.

No. 6,806, S. O.—On Friday, March 21, 1924, at 2 P.M., the Land Settlement Officer will put up for sale or settlement, at Gokarella, the under-mentioned portions of Crown land, on the terms authorized by Government. Two allotments of land situated in the Hetahaye korale of Hiriyala hatpattu division of the Kurunegala District of the North-Western Province.

| Preliminary plan 5,466.—Medagampola. | | | |
|--------------------------------------|-----------------------|--------------------|---------------------|
| Lot. | Name of Land. | Name of Claimant. | Extent. A. R. P. |
| 18 | Medagampolahenyaya .. | A. E. Tennakoon .. | Chena .. 27 0 9 |
| 21 | Do. .. | do. .. | do. .. 5 1 6 |

Upset price at Rs. 16 to Rs. 50 per acre. Further information regarding these lands can be obtained from the Land Settlement Officer, and plans of them from the Surveyor-General.

Colonial Secretary's Office,
Colombo, February 5, 1924.

CECIL CLEMENTI,
Colonial Secretary.

LAND ACQUISITION NOTICES.

HAVING been duly directed by the Governor, with the advice of the Executive Council, acting under the provisions of "The Land Acquisition Ordinance of 1876," section 6, to take order for the acquisition of the following land, required for a public purpose, namely, the construction of a public latrine, to wit:—

| Preliminary plan 12,404. Village—Within the Sanitary Board limits of Tangalla Town. | | | | |
|---|------------------|--|-------------------|---------------------|
| Lot. | Name of Land. | Description. | Name of Claimant. | Extent. A. R. P. |
| 1 | Rukayagewatta .. | Garden contains 1 coconut tree 40 years old, 2 coconut trees 5 years old, 1 coconut tree 2 years old | C. S. Abeyweera | 0 0 5.16 |

I hereby give public notice, as required by section 7, that the Government proposes to take possession of the land. All persons interested in the aforesaid land are hereby required to appear personally or by agent before me at Tangalla Rest-house, on March 12, 1924, at 2 P.M., and to state the nature of their respective interests in the land, and the amount and particulars of their claims to compensation for such interests.

Hambantota, Kachcheri,
January 31, 1924.

A. H. EGAN,
Assistant Government Agent.

HAVING been duly directed by the Governor, with the advice of the Executive Council, acting under the provisions of "The Land Acquisition Ordinance of 1876," section 6, to take order for the acquisition of the following lands, required for a public purpose, namely, the construction of a public latrine, to wit:—

| Extract No. 2 of block survey preliminary plan 308. Village—Puwakdandawa. | | | | |
|---|------------------------|--------------|--|---------------------|
| Lot. | Name of Land. | Description. | Name of Claimant. | Extent. A. R. P. |
| 98B | Annasikotuwegewatta .. | Bare land .. | Denagama Pallekondage Heenhami of Beliatta | 0 0 3.6 |
| 104B | Gallagedeniya .. | Garden .. | (1) Vidana Patiranage Appu of Beliatta, (2) Don David de Silva Abeyhuriya of ditto, (3) Don Mathes de Silva Wickremanayake of ditto, (4) Don Mendis de Silva Wickremanayake of ditto, (5) William Wickremanayake of ditto, (6) Galappattige Arnolis Silva of ditto, (7) Punchihewage Don Andris de Silva of Beligalla, (8) Walgama Kodituwakkuge Hendrick Appu of Kambussawala, (9) Amarasekara Vidana Patiranage Andris of ditto, (10) Walgama Koduwakkuge Gurusin Appu of ditto, (11) Walgama Koduwakkuge Malhami of Kambussawala, (12) Parahera Kirindege Juwanis Appu of ditto | 0 0 5 |

I hereby give public notice, as required by section 7, that the Government proposes to take possession of the lands. All persons interested in the aforesaid lands are hereby required to appear personally or by agent before me at Tangalla Rest-house, on March 12, 1924, at 2 P.M., and to state the nature of their respective interests in the lands, and the amount and particulars of their claims to compensation for such interests.

Hambantota, Kachcheri,
January 31, 1924.

A. H. EGAN,
Assistant Government Agent.

HAVING been duly directed by the Governor, with the advice of the Executive Council, acting under the provisions of "The Land Acquisition Ordinance of 1876," section 6, to take order for the acquisition of the following lands, required for a public purpose, namely, for widening the existing path to the main water supply of Kawudupelella, to wit:—

| Preliminary plan 7,542. Village—Within the Sanitary Board limits of Kawudupelella. | | | | |
|--|----------------|--------------|-------------------|---------------------|
| Lot. | Name of Land. | Description. | Name of Claimant. | Extent. A. R. P. |
| 1 | Lahalawatta .. | Garden .. | C. Kanagaratnam | 0 0 15.4 |
| 5 | Do. .. | do. .. | do. .. | 0 0 3.1 |

I hereby give public notice, as required by section 7, that the Government proposes to take possession of the lands. All persons interested in the aforesaid lands are hereby required to appear personally or by agent before me at Matala Kachcheri, on February 29, 1924, at 1.30 P.M., and to state the nature of their respective interests in the lands, and the amount and particulars of their claims to compensation for such interests.

The Kachcheri,
Matala, February 2, 1924.

C. HARRISON-JONES,
Assistant Government Agent.