



Ceylon Government Gazette

Published by Authority.

No. 7,375 — FRIDAY, FEBRUARY 15, 1924.

Part III.—Lands.

Separate paging is given to each Part in order that it may be filed separately.

	PAGE		PAGE		PAGE
Land Settlement Notices :—		Land Sales by the Government Agents :—		Land Sales by the Settlement Officer :—	
Final Orders	153	North-Western Province	—	Northern Province	—
Preliminary Notices	185	North-Central Province	198	Eastern Province	—
Land Sales by the Government Agents :—		Province of Uva	200	North-Western Province	202
Western Province	194	Province of Sabaragamuwa	201	North-Central Province	—
Central Province	194	Land Sales by the Settlement Officer :—		Province of Uva	—
Southern Province	196	Western Province	—	Province of Sabaragamuwa	—
Northern Province	197	Central Province	—	Land Acquisition Notices	205
Eastern Province	—	Southern Province	—	Land Resumption Notices	—

FINAL ORDERS.

Hambantota S. O. No. 1,717.

Order under Section 2 of "The Waste Lands Ordinances of 1897, 1899, 1900, and 1903," declaring Land to be Crown Property.

In the matter of the lands commonly called or known as Godellehenemukalana, Batamandiye-ara (stream), &c., situate in the village of Kanumuldeniya, in the West Giruwa pattu of the Hambantota District, in the Southern Province, and of "The Waste Lands Ordinances of 1897, 1899, 1900, and 1903."

THE notice required by section 1 of "The Waste Lands Ordinances of 1897, 1899, 1900, and 1903," having been duly published in manner prescribed by that section in respect of the above-named lands (*vide* Notice No. 7,728), and no claim having been made to the said lands or to any interest therein within the period of three months from the date specified in the said notice, I, Philip James Hudson, Special Officer appointed under section 28 of the said Ordinances, under and by virtue of the powers vested in me in that behalf by section 2 of the said Ordinances, do hereby on this 13th day of November, 1923, order and declare that the said lands, as more fully described herein below, situate in the village of Kanumuldeniya, in the West Giruwa pattu of the Hambantota District, in the Southern Province, and shown as lots 1, 232, 346, 418, 423, 423B, 423D, 423E, 424, 426, 509A, 512, 359, 407, 509, 598, 599, 600, 602, 622, 608, 737, 737B, 737C, 760, 822, 824, 830, 831, 841, 844, 846, 848, 849, 911, 952, 1048, 1065, 1098, 53, 106, 116, 124, 131, 133, 140, 141, 152, 153, 161, 163½, 174½, 215, 217, 219, 222, 248, 250, 280, 281, 282, 284, 295, 303, 305, 308, 336½, 744, 755, 759, 762, 766, 768, 771, 774, 776, 778, 781, 783, 785, 787, 790, 793, 796, 798, 801, 803, 805, 870, 875, 877, 878, 896½, 900, 903, 904, 907, 941, 947, 949, 974, 860, 1128, 10, 13, 15, 17, 19, 21, 26, 27, 32, 37, 39, 40, 40½, 41, 43, 50, 51, 127, 128, 134, 136, 92B, 162A, 99, 100, 162, 163, 169, 171½, 178, 329, 195, 339, 375, 376, 395, 410, 611, 661, 732, 746, 749, 769, 925, 926, 932½, 1013, 1024, 1026, 1029½, 1109, 1117, 1117½, 960, 970, 1027½, 1050, 1052, and 1078 in block survey preliminary plan 171 and in the annexed diagrams, and containing in extent 914 acres 3 roods and 4 perches, are the property of the Crown.

Description of the Land referred to.

The following lots situate in the village of Kanumuldeniya, in the West Giruwa pattu of the Hambantota District, in the Southern Province, as described in the annexed diagrams :—

I.—Block survey preliminary plan 171.

Lot.	Name of Land.	Extent, A. R. P.	Lot.	Name of Land.	Extent, A. R. P.
1 ..	Godellehenemukalana	.. 595 1 30	423E ..	Tennehena (reservation for Cansabhawa road)	.. 0 0 35
232 ..	Batamandiye-ara (stream)	.. 0 0 9	424 ..	Footpath	.. 0 0 7
346 ..	Bimbirigahahena, Dangarapussagawahena	.. 9 2 11	426 ..	Horakattiya	.. 1 3 19
418 ..	Footpath	.. 0 0 23	509A ..	Maha-dola (stream)	.. 1 0 27
423 ..	Tennehena	.. 4 0 14	512 ..	Godellehena, Tennehena, &c.	.. 117 0 8
423B ..	Do.	.. 3 0 30			
423D ..	Do. (reservation for Gansabhawa road)	.. 0 0 14			732 3 27

(Exclusive of the Maha-dola (stream) and Gansabhawa road passing through the lands.)

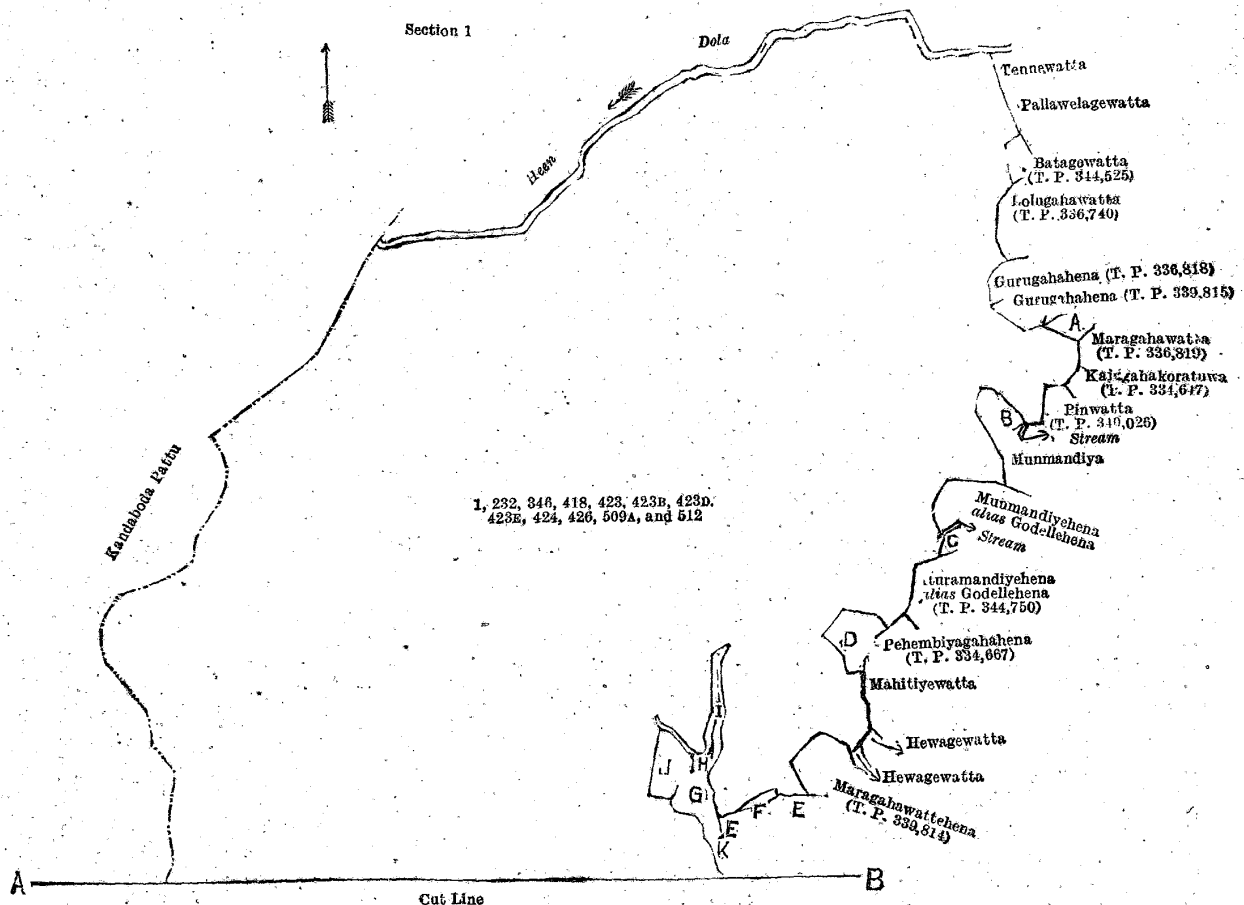
and bounded as follows : on the north by the Heen-dola ; on the east by Tennewatta claimed by Edirimanage Kirithiama, Pallawelagewatta claimed by Wijemunige Baba, Batagewatta (T. P. 344,525), Lolugahawatta (T. P. 336,740), Gurugahahena (T. P. 336,818), Gurugahahena (T. P. 339,815), Horakandehena (T. P. 336,917), Maragahawatta (T. P. 336,819),

Kajugahakoruwa (T. P. 334,647), Pinwatta (T. P. 340,026), a stream, Galpeelledeniya (T. P. 332,564), Munmandiya claimed by Geeganage Juwanisa, Munmandiyehena *alias* Godellehena claimed by Manatunge Danorisa, a stream, Godellehena *alias* Aturamandiyehena granted at half-improved value (T. P. 344,750), Aturamandiyehena *alias* Godellehena granted at half-improved value (T. P. 344,750), Pehembiyagahahena (T. P. 334,667), Batamandiyehena belonging to the Crown, Mahitiyewatta claimed by Geeganage Heena and others, Hewagewatta claimed by Wijemunige Silinda and others, Maragahawattehena granted at half-improved value (T. P. 339,814), Maragahawatta claimed by Geeganage Pina and others, Udawatthehena sold under the Waste Lands Ordinances to Wijemunige Babuni, Maragahawatta claimed by Geeganage Pina and others, Talgahamulana claimed by Wijemunidurage Sedirisa and another, Batalaweldeniya claimed by Wijemunidurage Sedirisa and another, Kirentuwagedeniya claimed by Welhenage Wattubaba, Batalaweldeniya claimed by Wijemunidurage Sedirisa and another, Hewagewatta (T. P. 337,019), Talgahamulana claimed by Wijemunidurage Sedirisa and another, Kohiladeniya claimed by Welhenage Dinga and another, Juwanisagewatta claimed by Wijemunige Sedirisa and others, Egodahagodewatta belonging to the Crown, Mahagederawatta *alias* Epitagewatta (T. P. 334,623), Kirentuwagedeniya claimed by Kandedbedde Pansala and others, Maragahawattekella (T. P. 342,577), Beligahakoruwa (T. P. 342,551), Maragahawatta and Landegahawatta (private), Sapugahawatta claimed by Sedirisa, Bimbrigahawatta claimed by Wijemunige Sedirisa and others, Baduwatta claimed by Wijemunige Sedirisa and others, Pelawatta claimed by Mananage Ungu and others, a Gansabhawa road, Pelawatta claimed by Mananage Ungu and others, Malgahadeniya claimed by Wijemunige Sedirisa and others, Horakandeniya claimed by Wijemunidurage Babanchiya and others, Lindagawawatta claimed by Meegahalandedurage Disantu, a Gansabhawa road, Lindagawawatta claimed by Meegahalandedurage Disantu, Horakandeniya claimed by Wijemunidurage Babanchiya and others, Weweliyadda claimed by Wijemunidurage Babanchiya and others; on the south by Kekunagodahena (T. P. 334,324), Tennehena (T. P. 347,749), Tennehena *alias* Madittagawahena (T. P. 334,719), a Gansabhawa road, Batalawattehena (T. P. 342,486), Kurullaminihayehena (T. P. 342,494), Maditta claimed by Wijemunige Asankita and others, Maditteatmaga claimed by Wijemunige Asankita, the Maha-dola, Watawalagawakella claimed by Wijemunige Sardiya, Watawalakella (T. P. 336,943), Watawalagawattenna (T. P. 336,951), the Maha-dola, Galendeyaya (T. P. 341,428), the Maha-dola, Narangahaokanda (T. P. 341,428), Narangahaokanda (T. P. 334,237), Mahamaditta (T. P. 341,428), Mahamaditta (T. P. 190,465), Mahamaditta (T. P. 341,428), Mahamaditta (T. P. 190,465), Kekunamandiyehena claimed by the Crown, Kekunagahahenewatta *alias* Kekunamandiyewatta claimed by Bangamuwage Don Samel, Kekunamandiyehena claimed by the Crown, the Maha-dola; on the west by the boundary of the Kandaboda pattu.

NOTE.—The following lots lying within the above-mentioned boundaries are excluded from this part of the order, and their aggregate acreage of 8 acres 1 rood and 32 perches is not included in the acreage of 732 acres 3 roods and 27 perches given above:—

Block survey preliminary plan 171.

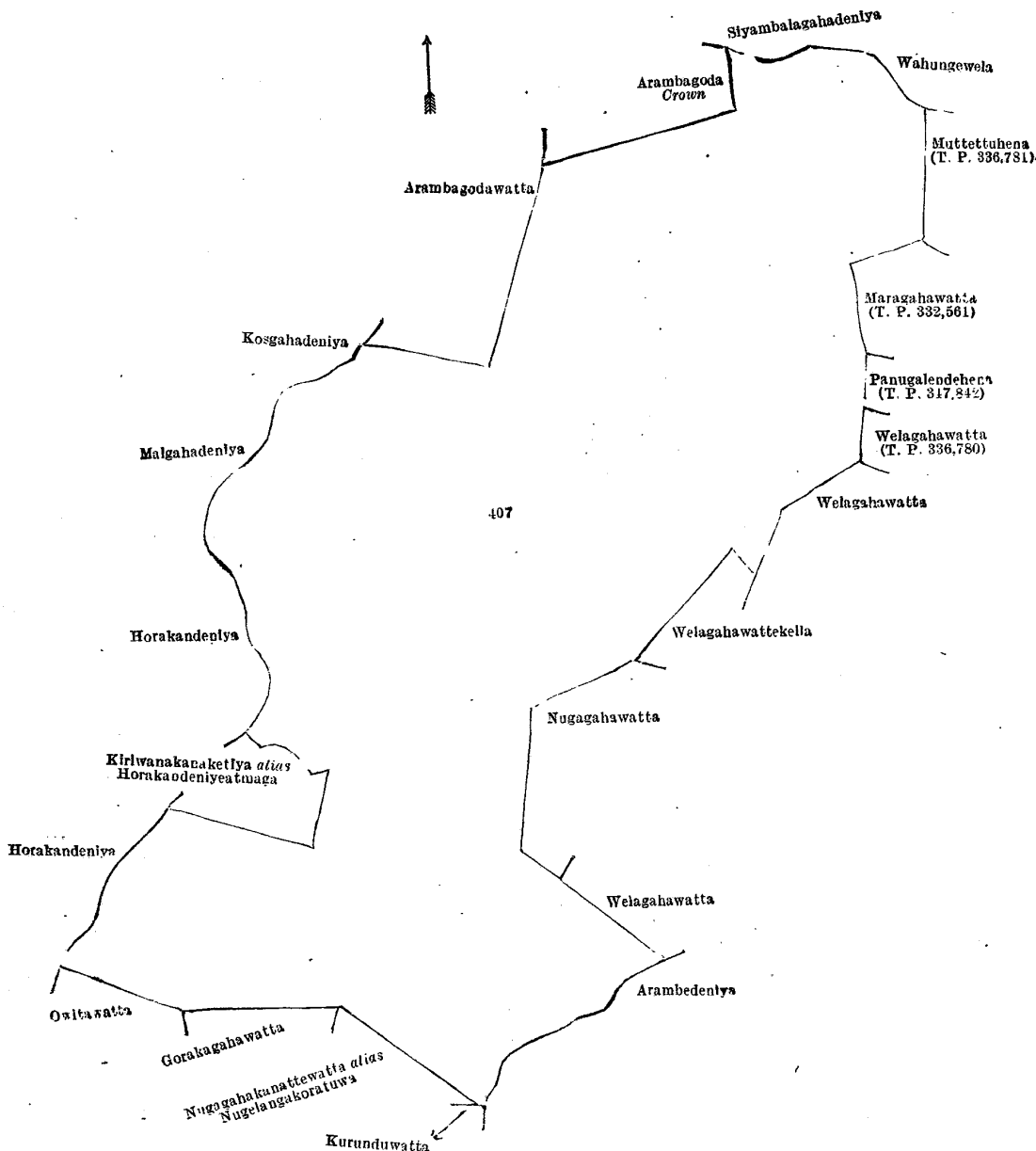
Lot.	Name of Land.	Extent, A. R. P.	Lot.	Name of Land.	Extent, A. R. P.
A 416 ..	Teanemandiyewatta	2 1 14	A 422 ..	Tennehenemandiyepatakella (T. P. 336,805)	1 0 1
A 417 ..	Do. (reservation for path)	0 0 30	A 423A ..	Tennehena (T. P. 347,644)	2 1 38
A 419 ..	Tennehenewatta (T. P. 332,535)	0 2 2			8 1 32
A 420 ..	Do. do.	1 0 8			
A 421 ..	Tennehenemandiya	0 3 19			



III.—Block survey preliminary plan 171.

Lot.	Name of Land.	Extent, A. R. P.
407	Muttettuhena, Arambogodahena, Tiruwanakossa	23 3 20

and bounded as follows: on the north by Arambagoda claimed by the Crown, Siyambalagahadeniya claimed by Welhenage Dinga and others, Wahungewela claimed by Wijemunidurage Sedirisa and others; on the east by Muttettuhena (T. P. 336,781), Maragahawatta (T. P. 332,561), Panugalendehena (T. P. 347,842), Welagahawatta (T. P. 336,780), Welagahawatta claimed by W. D. Hatingira and others, Welagahawattakella claimed by Wijemunidurage Hatingira, Nugagahawatta claimed by Raganettige Sarana, Welagahawatta claimed by W. D. Hatingira and others; on the south by Arambadeniya claimed by Mahadurage Tepanisa and others, Kurunduwatta claimed by Mahadurage Tepanisa and others, Nugagahakanattewatta *alias* Nugelangakoratuwa (private), Gorakagahawatta claimed by Wijemunige Bastiya, Owitawatta claimed by Wijemunige Sabina and others; on the west by Horakandeniya claimed by Wijemunidurage Hatanchiya and others, Kiriwanakanaketiya *alias* Horakandeniyeatmaga claimed by Raganettige Sarana, Horakandeniya claimed by Wijemunidurage Hatanchiya and others, Malgahadeniya claimed by Wijemunige Sedirisa and another, Kosgahadeniya claimed by Wijemunidurage Katirincha and others, Arambagodawatta claimed by Raganettige Kiribaiya.



Surveyor-General's Office,
Colombo, March 25, 1922.

Scale of 4 Chains to an Inch.

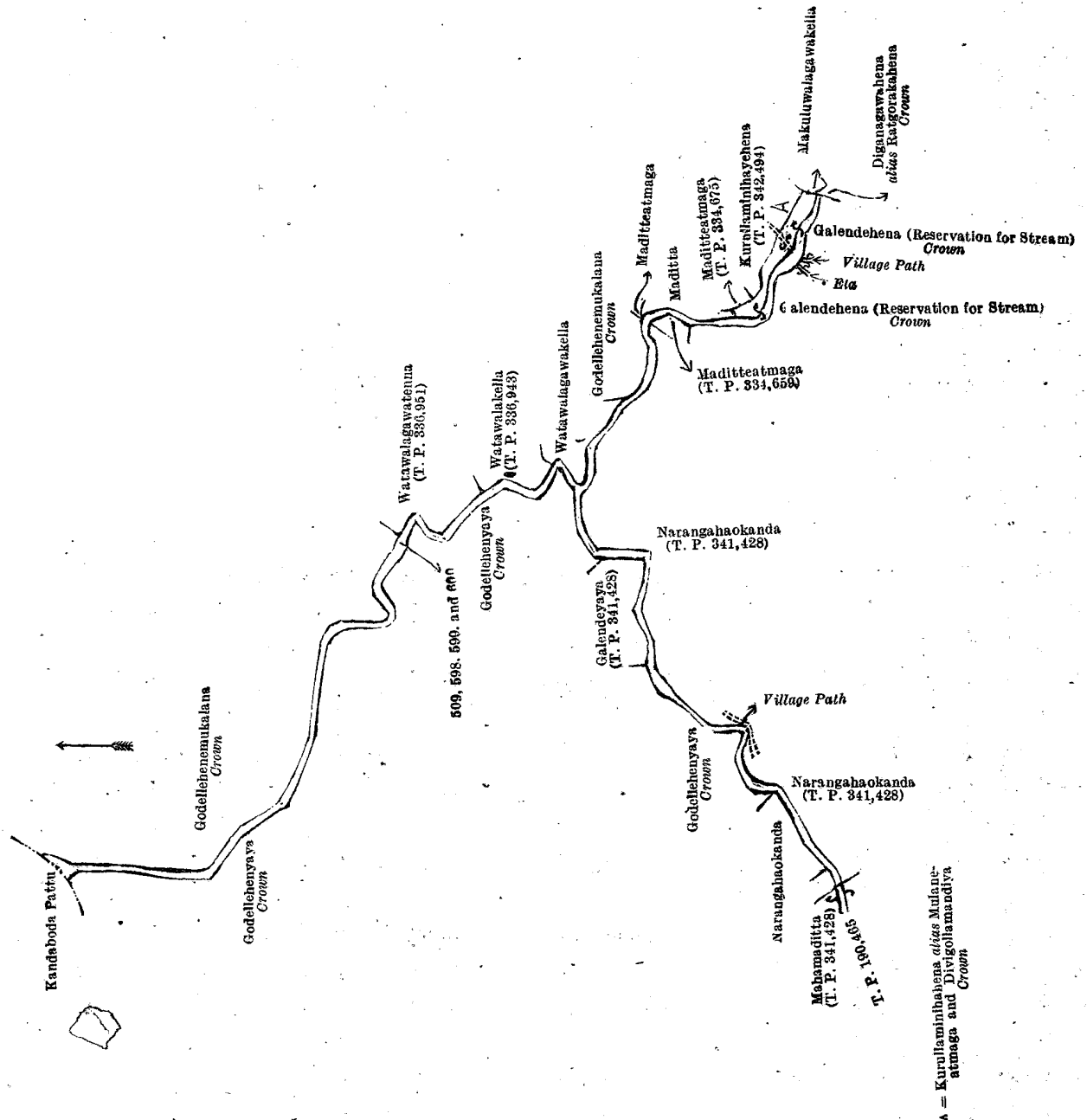
C. H. VINCE,
for Surveyor-General.

IV.—Block survey preliminary plan 171.

Lot.	Name of Land.	Extent, A. R. P.	Lot.	Name of Land.	Extent, A. R. P.
509	Maha-dola (stream)	.. 2 1 27	600	Kurullaminihahena (reservation for stream)	.. 0 1 12
598	Diganedeniya	.. 0 0 10			.. 0 1 12
599	Diganegawahena (reservation for stream)	.. 0 0 21			2 3 30

(Exclusive of the Gansabhawa path passing through the lands.)

and bounded as follows: on the north by the boundary of the Kandaboda pattu, Godellehenemukalana to be declared the property of the Crown under the Waste Lands Ordinances, Watawalagawatenna (T. P. 336,951); on the east by Watawalagawatenna (T. P. 336,951), Watawalakella (T. P. 336,943), Watawalagawakella claimed by Wijemunige Sardiya, Godellehenemukalana to be declared the property of the Crown under the Waste Lands Ordinances, Maditteatmaga claimed by Wijemunige Asankita, Maditta claimed by Wijemunige Asankita and others, Maditteatmaga (T. P. 334,675), Kurullaminihayehena (T. P. 342,494), Kurullaminihahena *alias* Mulaneatmaga and Divigollamandiya to be declared the property of the Crown under the Waste Lands Ordinances, Makuluwalagawakella claimed by Wijemunige Galinsa and others, Diganagawahena *alias* Ratgorakahena to be declared the property of the Crown under the Waste Lands Ordinances; on the south by Galendehena (reservation for stream) to be declared the property of the Crown under the Waste Lands Ordinances, a village path, an ela, Galendehena (reservation for stream) to be declared the property of the Crown under the Waste Lands Ordinances, Maditteatmaga (T. P. 334,659), Narangahaokanda (T. P. 341,428), a village path, Narangahaokanda (T. P. 341,428); on the west by T. P. 190,465, Mahamaditta (T. P. 341,428), Narangahaokanda sold by the Crown, Godellehenyaya to be declared the property of the Crown under the Waste Lands Ordinances, Galendehena (T. P. 341,428), Godellehenyaya to be declared the property of the Crown under the Waste Lands Ordinances.



Surveyor-General's Office,
Colombo, March 25, 1922.

Scale of 8 Chains to an Inch.

C. H. VINCE,
for Surveyor-General.

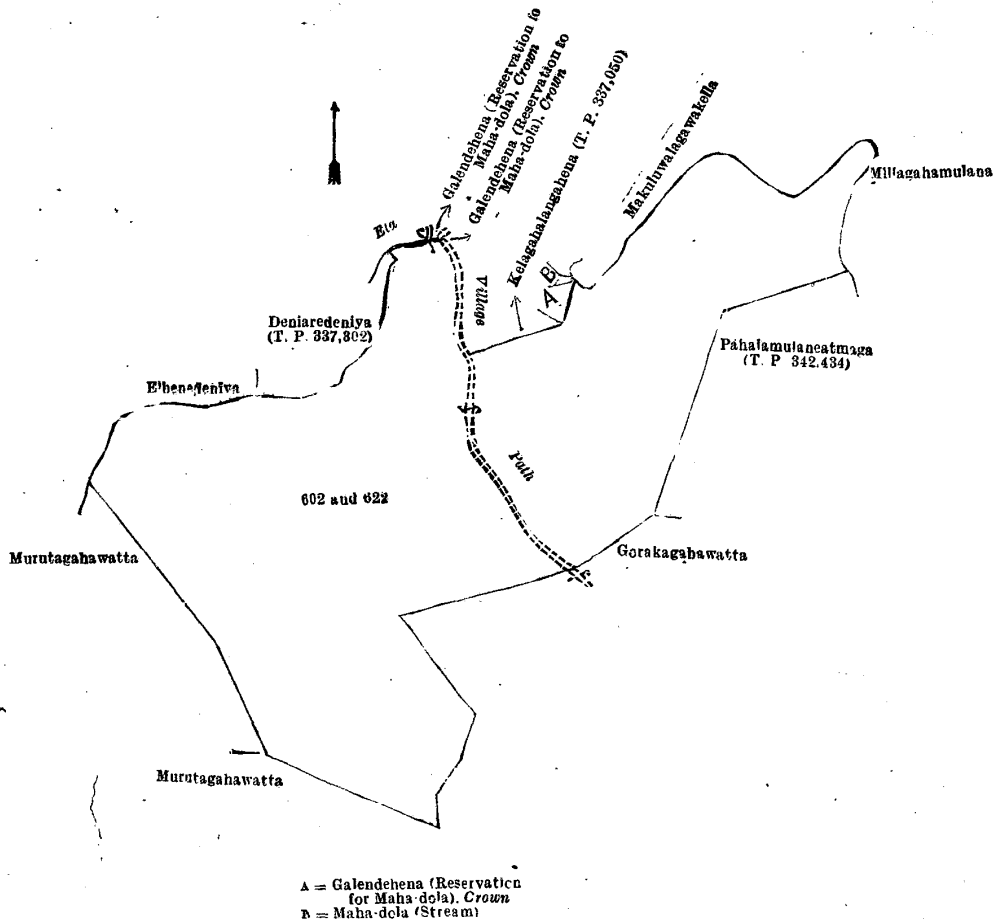
V.—Block survey preliminary plan 171.

Lot.	Name of Land.	Extent, A. B. P.
602	Mahawatta	7 0 36
622	Diganagawahena <i>alias</i> Ratgorakahena	4 0 17

(Exclusive of the village path passing through the lands.)

11 1 13

and bounded as follows : on the north by Elhenedeniya claimed by Wijemunige Bilinduwa, Deniaredeniya (T. P. 337,302), an ela, Galendehena (reservation for Maha-dola) to be declared the property of the Crown under the Waste Lands Ordinances, a village path, Galendehena (reservation for Maha-dola) to be declared the property of the Crown under the Waste Lands Ordinances, a village path, Kelagahalangahena (T. P. 337,050), Galendehena (reservation for Maha-dola) to be declared the property of the Crown under the Waste Lands Ordinances, Maha-dola (stream), Makuluwalagawakella claimed by Wijemunige Galinsa and others ; on the east by Millagahamulana claimed by Wijemunige Galinsa and others, Pahalamulaneatmaga (T. P. 342,434), Gorakagahawatta claimed by Wijemunidurage Kaluwa ; on the south by Gorakagahawatta claimed by Wijemunidurage Kaluwa, Murutagahawatta claimed by Wijemunige Menda ; on the west by Murutagahawatta sold by the Crown, Elhenedeniya claimed by Wijemunige Bilinduwa.



Surveyor-General's Office,
Colombo, March 25, 1922.

Scale of 4 Chains to an inch.

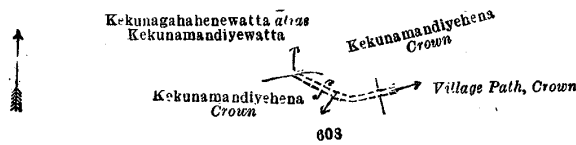
C. H. VINCE,
for Surveyor-General.

Lot.	Name of Land.
608	Village path

VI.—Block survey preliminary plan 171.

Extent, A. R. P.
0 0 3

and bounded as follows : on the north by Kekunagahahenewatta *alias* Kekunamandiyewatta claimed by Bangamuwage Don Samel, Kekunamandiyehena claimed by the Crown ; on the east by the village path to be declared the property of the Crown under the Waste Lands Ordinances ; on the south and west by Kekunamandiyehena claimed by the Crown.



Surveyor-General's Office,
Colombo, March 25, 1922.

Scale of 4 Chains to an Inch.

C. H. VINCE,
for Surveyor-General.

Lot.	Name of Land.
737	Galendehenyaya

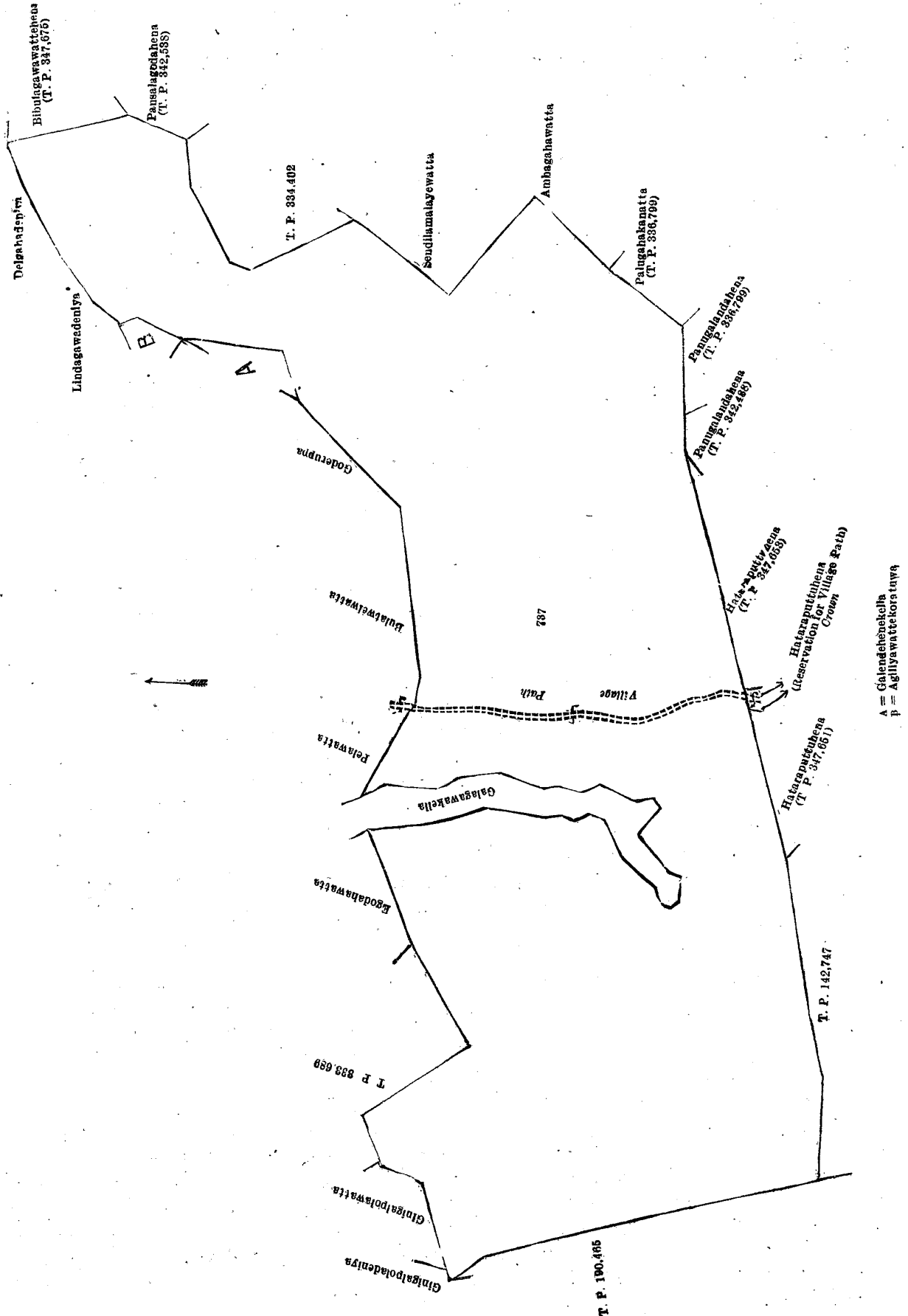
VII.—Block survey preliminary plan 171.

Extent, A. R. P.
36 1 31

(Exclusive of the village path passing through the land.)

and bounded as follows : on the north by Ginigalpoladeniya claimed by Wijemunige Ukkuwa and others, Ginigalpolawatta claimed by Wijemunige Kiriguliya, T. P. 333,689, Egodahawatta claimed by Wijemunige Kiriguliya and others, Galagawakella claimed by Wijemunige Menika, Pelawatta claimed by Wijemunige Mitura, Bulatwelwatta claimed by Wijemunige Menika, Goderuppa claimed by Wijemunige Kiriguliya, Galendehenekella claimed by Wijemunige Baba, Agiliyawattekoratuwa claimed by ditto, Lindagawadeniya claimed by Wijemunidurage Kaluwa and others, Delgahadeniya claimed by Wijemunige Baba and others ; on the east by Bibulagawawattehena (T. P. 347,675), Pansalagodahena (T. P. 342,538), T. P. 334,402, Sendilamalayewatta claimed by Gamage, Buriya, Ambagahawatta claimed by Wijemunige Kiriguliya

and others, Palugahakanatta (T. P. 336,799); on the south by Panugalaudahena (T. P. 336,799), Panugalaudahena (T. P. 342,488), Hatarapattuhena (T. P. 347,653), Hataraputtuhena (reservation for village path) to be declared the property of the Crown under the Waste Lands Ordinances, Hataraputtuhena (T. P. 347,651), T. P. 142,747; on the west by T. P. 190,465, Ginigalpoladeniya claimed by Wijemunige Ukkuwa and others.



Surveyor-General's Office,
Colombo, March 25, 1922.

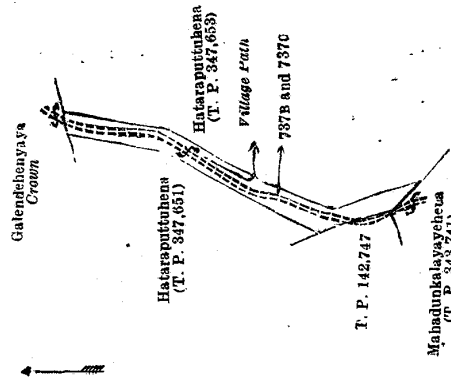
Scale of 4 Chains to an Inch.

C. H. VINCE,
for Surveyor-General.

VIII.—Block survey preliminary plan 171.

Lot.	Name of Land.	Extent, A. R. P.
737B ..	Hataraputtuhena (reservation for village path) ..	0 0 22
737C ..	Do. (do.) ..	0 0 39
		0 1 21

and bounded as follows : on the north by Galendehenyaya to be declared the property of the Crown under the Waste Lands Ordinances ; on the east by Hataraputtuhena (T. P. 347,653) ; on the south by Mahadunkalayayehena (T. P. 343,471) ; on the west by the village path, T. P. 142,747 ; Hataraputtuhena (T. P. 347,651).



Surveyor-General's Office,
Colombo, March 25, 1922.

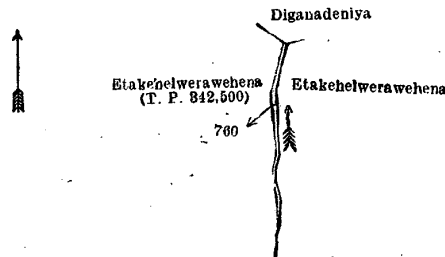
Scale of 4 Chains to an Inch.

C. H. VINCE,
for Surveyor-General.

IX.—Block survey preliminary plan 171.

Lot.	Name of Land.	Extent, A. R. P.
760 ..	Malan-ara (dry stream) ..	0 0 7

and bounded as follows : on the north by Diganadeniya claimed by Vidanegamage Siddi Appu and others ; on the east and south by Etakehelwerawehena sold under the Waste Lands Ordinances to Seneviratna Mudalige Don Dias Abeysekera ; on the west by Etakehelwerawehena (T. P. 342,500).



Surveyor-General's Office,
Colombo, March 25, 1922.

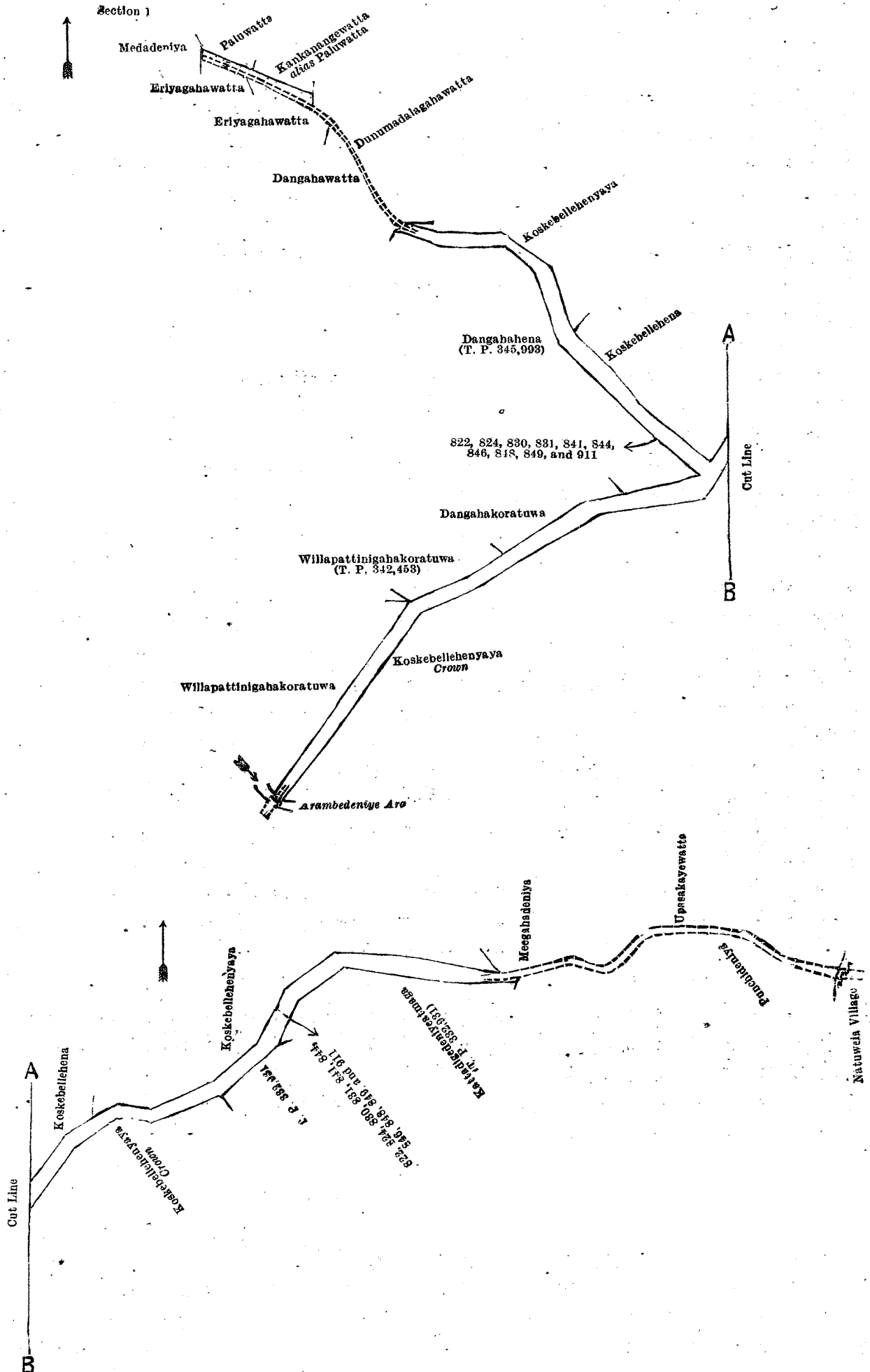
Scale of 4 Chains to an Inch.

C. H. VINCE,
for Surveyor-General.

X.—Block survey preliminary plan 171.

Lot.	Name of Land.	Extent, A. R. P.	Lot.	Name of Land.	Extent, A. R. P.
822 ..	Paluwatta (reservation for path) ..	0 0 4	848 ..	Heenkendagahahena, Penikomahena	
824 ..	Kankanangewatta (do.) ..	0 0 5		(reservation for path) ..	0 1 19
830 ..	Sapugasarehenyaya (do.) ..	0 1 39	849 ..	Dangahahena (reservation for path) ..	0 1 13
831 ..	Atmanpara (village path) ..	0 0 36	911 ..	Willapattinigahakoratuwa	
841 ..	Gansabhawa path ..	0 3 29		Jambughahakoratuwa (reservation	0 0 9
844 ..	Kattadigedeniyeatmaga (reservation			for path)	
	for path) ..	0 0 27			
846 ..	Do. do. ..	0 0 4			2 2 25

and bounded as follows : on the north by Paluwatta claimed by Runage Nicola and others, Kankanangewatta *alias* Paluwatta claimed by Viyanage Mandiris Appu, Dunumadalagahawatta claimed by Runage Heen Appu and another, Koskebellhenyaya sold under the Waste Lands Ordinances to Julius Charles Samarawickrema, Koskebellhena sold under the Waste Lands Ordinances to Runage Ungoris, Koskebellhenyaya sold under the Waste Lands Ordinances to Julius Charles Samarawickrema, Meegahadeniya (private), Upasakayewatta claimed by Don Juwanis Ratnayaka and others ; on the east by the village limit of Natuwela, Punchideniya (private), Kattadigedeniyeatmaga (T. P. 332,931), T. P. 332,931, Koskebellhenyaya belonging to the Crown ; on the south by Koskebellhenyaya belonging to the Crown, Arambedeniya-ara ; on the west by Willapattinigahakoratuwa claimed by the heirs of D. N. Dahanayaka, Willapattinigahakoratuwa (T. P. 342,453), Dangahakoratuwa claimed by the heirs of D. N. Dahanayaka and others, Dangahahena (T. P. 345,993), Dangahawatta (private), Eriyagahawatta (private), Eriyagahawatta claimed by Wijesinge Charles Appu, Medadeniya claimed by Wattuhewage Babehamy.



Surveyor-General's Office,
Colombo, March 25, 1922.

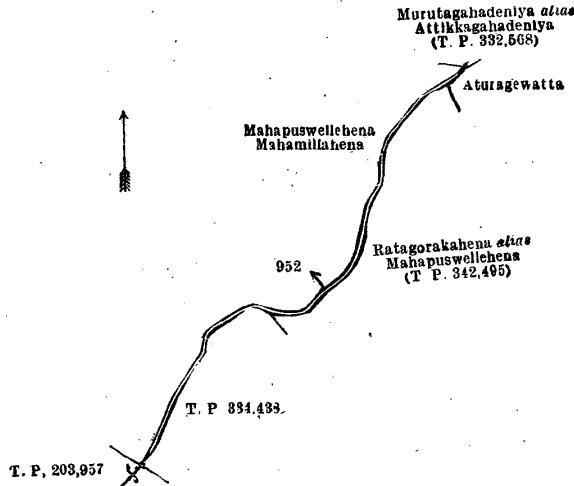
Scale of 4 Chains to an Inch.

C. H. VINCE,
for Surveyor-General.

XI.—Block survey preliminary plan 171.

Lot.	Name of Land.	Extent, A. R. P.
952	Mahamillahene-ara (dry stream)	0 0 20

and bounded as follows: on the north by Mahapuswellehena and Mahamillahena sold under the Waste Lands Ordinances to Don Andrayas Dahanayaka, Murutagahadeniya *alias* Attikkagahadeniya (T. P. 332,568); on the east by Aturagewatta claimed by Kulappuge Adirian, Ratagorakahena *alias* Mahapuswellehena (T. P. 342,495); on the south by Ratagorakahena *alias* Mahapuswellehena (T. P. 342,495), T. P. 334,438, T. P. 203,957; on the west by Mahapuswellehena and Mahamillahena sold under the Waste Lands Ordinances to Don Andrayas Dahanayaka.



Surveyor-General's Office,
Colombo, March 25, 1922.

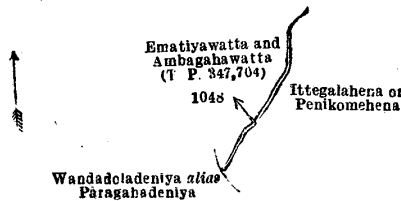
Scale of 4 Chains to an Inch.

C. H. VINCE,
for Surveyor-General.

XII.—Block survey preliminary plan 171.

Lot.	Name of Land.	Extent, A. R. P.
1048	Malan-ara (dry stream)	0 0 6

and bounded as follows: on the north by Ematiyawatta and Ambagahawatta granted at half-improved value (T. P. 347,704); on the east by Ittegalahena or Penikomehena sold under the Waste Lands Ordinances to the Kandebedde temple; on the south by Ittegalahena or Penikomehena sold under the Waste Lands Ordinances to the Kandebedde temple; on the west by Wandadoladeniya *alias* Paragahadeniya claimed by the Kandebedde temple, Ematiyawatta and Ambagahawatta granted at half improved value (T. P. 347,704).



Surveyor-General's Office,
Colombo, March 25, 1922.

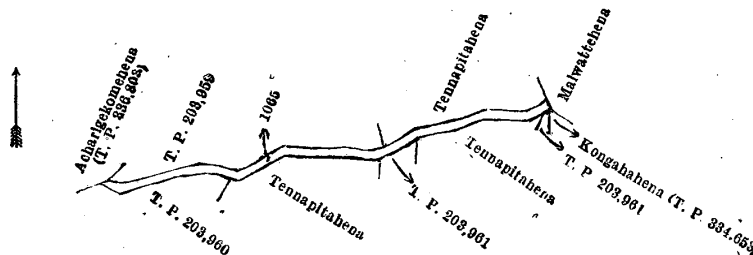
Scale of 4 Chains to an Inch.

C. H. VINCE,
for Surveyor-General.

XIII.—Block survey preliminary plan 171.

Lot.	Name of Land.	Extent, A. R. P.
1065	Road reservation	0 0 37

and bounded as follows: on the north by Acharigekomehena (T. P. 336,803), T. P. 203,959, Tennapitahena sold under the Waste Lands Ordinances to Don Andrayas Dahanayaka; on the east by Malwattehena sold under the Waste Lands Ordinances to Karunamuni Haramanis de Silva Wijewickrema; on the south by Kongahahena (T. P. 334,653), T. P. 203,961, Tennapitahena sold under the Waste Lands Ordinances to Don Andrayas Dahanayaka, T. P. 203,961, Tennapitahena sold under the Waste Lands Ordinances to Don Andrayas Dahanayaka, T. P. 203,960; on the west by T. P. 203,960, Acharigekomehena (T. P. 336,803).



Surveyor-General's Office,
Colombo, March 25, 1922.

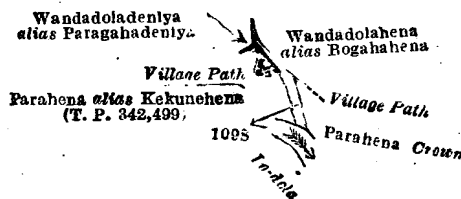
Scale of 4 Chains to an Inch.

C. H. VINCE,
for Surveyor-General.

XIV.—Block survey preliminary plan 171.

Lot.	Name of Land.	Extent, A. R. P.
1098	Water-course	0 0 5

and bounded as follows : on the north by Wandadolahena *alias* Bogahahena sold under the Waste Lands Ordinances to Godagama Don Juwanis ; on the east by a village path, Parahena to be declared the property of the Crown under the Waste Lands Ordinances ; on the south by the In-dola ; on the west by Parahena *alias* Kekunehena granted at half-improved value (T. P. 342,499), a village path, Parahena *alias* Kekunehena granted at half-improved value (T. P. 342,499), Wandadoladeniya *alias* Paragahadeniya claimed by the Kandebedde temple.



Surveyor-General's Office,
Colombo, March 25, 1922.

Scale of 4 Chains to an Inch.

C. H. VINCE,
for Surveyor-General.

XV.—Block survey preliminary plan 171.

Lot.	Name of Land.	Extent, A. R. P.	Lot.	Name of Land.	Extent, A. R. P.
53	Illukketiyehena	3 1 23	217	Dikhenawatta	0 0 18
106	Attikkagahawatta (reservation for path)	0 0 7	219	Denagamawatta (reservation for path)	0 0 4
116	Paluwatta (do.)	0 0 4	222	Mawattehena (do.)	0 0 2
124	Meegahaowita	0 2 23	248	Tiruwanakossa (do.)	0 0 14
131	Allandigewatta (reservation for path)	0 0 10	250	Tiruwanaketiyeheha (do.)	0 0 30
133	Lolugahawatta	0 0 3	280	Jayagahakoruwa (do.)	0 0 8
140	Marawehena (reservation for path)	0 0 17	281	Pathangigaskoruwa	1 0 36
141	Kattagewatta (do.)	0 0 22	282	Do. (do.)	0 0 8
152	Kongahakoruwa (do.)	0 0 3	284	Manatungeruppa (do.)	0 0 13
153	Kattagewatta (do.)	0 0 3	295	Gurugaharuppa (do.)	0 0 8
161	Gansabhawa path	2 2 23	303	Manatungewatta (do.)	0 0 16
163½	Kankanangodarupe (reservation for path)	0 0 3	305	Pathangigahakoruwa (do.)	0 0 9
174½	Denagamagewatta (do.)	0 0 6	308	Jayagahawatta (do.)	0 0 6
215	Tummanhandiyehena (do.)	0 0 16	336½	Wandamahagewatta (do.)	0 0 5
					9 1 20

and bounded as follows : on the north by Punchi Pelawatta claimed by Welhenage Dinga and others, Geeganagewatta *alias* Rukattanagahawatta claimed by Welhenage Dinga and others, Gurugaharuppa claimed by Geeganage Heena and others, Kongahawatta claimed by Welhenage Dinga and others, Dantuwegawatta claimed by W. Delaiya and others, Dantuwasattadeniya claimed by Hewage Kiriya, Manatungewatta claimed by Geeganage Luwisa, Manatungeruppa claimed by Manatunge Tepanisa and others, Manatungewatta claimed by Geeganage Luwisa, Alawatta (T. P. 337,316) Jayagahakoruwa (T. P. 336,936), Kandewatta claimed by Anthonige Danorisa and others, Tiruwanaketiyeheha (T. P. 344,559), Tiruwanakossa (T. P. 344,606), Alawatta (T. P. 342,476), Tummanhandiyewatta (T. P. 332,552), Denagamawatta (T. P. 332,954), Galwalahenawatta claimed by Welhenage Juwanisa and others, Denagamagewatta (T. P. 334,668), Kankanangodarupe claimed by the Crown and Gabbalage Heena and others, Kongahawatta *alias* Kankanangodewatta claimed by Garusinge Davita and others, Horagodayawatta claimed by Welhenage Adiria, Horagahakoruwa claimed by Garusinge Davitha, Puhugahakoruwa claimed by Welhenage Senda, Ruppewatta claimed by Kattadige Banchi, Maharuppa claimed by Kattadige Dinguruwa, Pansalekoratuwa claimed by Welhenage Adina, Punchi Dumpelessa claimed by Kattadige Dinguruwa and others, Kattadigewatta *alias* Julgahawatta claimed by Lokukattadige Sima, Julgahawatta *alias* Kattadiyagewatta claimed by Kumburugamuwage Baiya, Julgahawatta claimed by Ehelapitiya Hewage Menika and others, Adiriyagewatta claimed by Kankanage Sadirisa, Attikkagahakoruwa claimed by G. Huratali, Mathensuwagewatta claimed by Kattadige Dinguruwa, Paluwatta claimed by Ehelapitiya Hewage Menika and another, Paluwatta claimed by G. Siyatu, Mahahena claimed by Denagamage Sugathiya, Mahahena sold by the Crown, Mahahenewatta (T. P. 342,578), Marawehena *alias* Kosruppa claimed by Kattadige Sima and others, Bogahahena (T. P. 339,917), Gurugewatta *alias* Pinnaketiyeheha (T. P. 336,848) ; on the east by Pinnaketiyeheha sold by the Crown, T. P. 333,634, Elandigewatta (T. P. 344,524), Lolugahawatta sold by the Crown ; on the south by T. P. 154,443, Marawehena (T. P. 336,775), Kottagewatta (T. P. 336,774), Welhipittaniya claimed by Ehelapitiyehewage Menika, Landewatuyaya (private), Egodawatta and Kongahakoruwa claimed by Denagamage Babandirisa, Kattadigewatta claimed by Kattadige Dinguruwa, Ketakelagahawatta claimed by Denagamage Sabaya, Ellawakandakumbura claimed by Kattadige Dinguruwa and others, Namunnayageruppa claimed by Kattadige Dinguruwa and others, Julgahawatta claimed by Lokukattadige Heena and others, Pansalekoratuwa claimed by Welhenage Kaluwa and others, Punchi Dampellessa claimed by Kattadige Dinguruwa and others, Maharuppa claimed by Kattadige Dinguruwa, Tikkiyagewatta claimed by Lokukattadige Heena and others, Horagodayagewatta claimed by Welhenage Adira, Maharuppa claimed by Gurusinge Davita and others, the Rupe-ela, Landagahakoruwa claimed by Antonige Danorisa, Pettagewatta claimed by Wijemunige Sadirisa, Tummanhandiyehena (T. P. 334,652), Horanakarayagewatta claimed by Anthonige Danorisa and others, Kandewatta claimed by Anthonige Danorisa and others, Jayagahawatta (T. P. 334,310), Patinigahakoruwa claimed by Anthonige Danorisa, Manatungewatta (T. P. 334,315), Nugagahakoruwa claimed by Geeganage Luwisa and others, Digandeniyehehinnapallehamulla claimed by Wijemunige Sediris and others, Dantuawatta claimed by Geeganage Luwisa,

XVI.—Block survey preliminary plan 171.

Lot.	Name of Land.	Extent, A. R. P.	Lot.	Name of Land.	Extent, A. R. P.
744	Gansabhawa road	2 1 11	801	Demataketiya (reservation for road)	0 0 24
755	Digandeniyeatmaga (reservation for road)	0 1 28	803	Yahalamullawatta (do.)	0 0 10
759	Etakehelwerawehena (do.)	0 1 39	805	Ketakekahawatta (do.)	0 0 2
762	Do. (do.)	0 1 20	870	Do. (do.)	0 0 2
766	Mahadunkolahena (do.)	0 0 7	875	Yahalamullawatta (do.)	0 0 10
768	Hatarakuttuhena (do.)	0 0 6	877	Pinnamandiyehena (do.)	0 0 6
771	Bakinigahawatta (do.)	0 0 15	878	Yahalamullagewatta (do.)	0 0 19
774	Bibulawattehena (do.)	0 0 9	896½	Galwadiyagahakoratuwa (do.)	0 0 2
776	Panugalendehena (do.)	0 0 6	900	Pelawattehena (do.)	0 0 18
778	Do. (do.)	0 0 25	903	Ihalagodayaruppa (do.)	0 0 15
781	Tikiriagewatta (do.)	0 0 13	904	Do. (do.)	0 0 7
783	Etambagahawatta (do.)	0 0 15	907	Arambadeniyeatmaga (do.)	0 0 17
785	Etambagahawattekella (do.)	0 0 14	941	Egodawatta (do.)	0 0 36
787	Maraketiyehena (do.)	0 0 17	947	Wandurugahahena (do.)	0 0 13
790	Bakmigahawatta (do.)	0 0 12	949	Kendaketiyehena (do.)	0 0 2
793	Yahalamullayawatta (do.)	0 0 8	974	Hatarakuttuhena (do.)	0 0 16
796	Do. (do.)	0 0 5			
798	Polongahahenewatta (do.)	0 0 10			5 3 19

and bounded as follows: on the north by Iriyawetiyeawatta claimed by Vidane Patiranage Selinduhamy, Pinwatta claimed by Kandebedda temple, Okanda claimed by Beragama Arachchige Babunhamy and others, Kandagawawatta claimed by Hewa Bangamuwage Carolis, Medawatta claimed by Beragama Arachchige Babunhamy and others, Medawatta claimed by Beragama Arachchige Babunhamy and others, Siyambalagahawatta claimed by Hewa Bangamuwage Adirian, Pelawatta claimed by Vidanegamage Juwanis, Kajugahakoratuwa claimed by Hewa Bangamuwage Babunhamy, Daiyanderadeniyeatmaga claimed by Vidanegamage Juwanis, Diganadeniya claimed by Vidanegamage Siddi Appu and others, Ihaladeniyeatmaga *alias* Kohellegahakoratuwa (T. P. 334,664), Etakehelwerawehena sold by the Crown, Etakehelwerawehena sold by the Crown, Kaluappugewattehena sold by the Crown, Mahadunkolayayehena sold by the Crown, Hatarakuttuhena (T. P. 334,255), T. P. 334,646, Bakmigahawatta claimed by Wijemunige Sendirisa and others, T. P. 334,646, Bibulehena *alias* Panugalendehena sold by the Crown, Panugalendehena claimed by Gamage Mendirisa and others, Panugalendehena sold by the Crown, Tikiriagewatta claimed by Wijemunige Nikorisa, Tikiriagewatta (T. P. 336,784, Etambagahawatta (T. P. 334,335), Etambagahawattekella claimed by Madurappuli Mananage Sedonisa and others, Kalagahawattekella (T. P. 336,755), Bakmigahawatta (T. P. 334,236), Kospelakoratuwa claimed by M. Babanchiya, Yahalamullayawatta (T. P. 334,541), Yahalamullayawatta (T. P. 334,526), Polongahahenewatta claimed by Weerappulige Eliyasa, Ratukosgahawatta claimed by Wijemunige Juwanisa, Ambagahawatta *alias* Demataketiyehena sold by the Crown, Ambagahawatta (private), Ketakekahawatta claimed by Wijemunige Langisa, Ketakekahawatta claimed by Wijemunige Babandrisa, Egodawatta claimed by Rajapurage Rodda and others, Pelawatta claimed by Rupasinkattadige Sepathi, Pelawattahena (private), Ihalagodayaruppa claimed by the heirs of D. N. Dahanayaka, Walauwawatta (private), Ihalagodayaruppa claimed by the heirs of D. N. Dahanayaka, Urapollagewatta claimed by the heirs of D. N. Dahanayaka, Okanda (private), Arambadeniyeatmaga claimed by the heirs of D. N. Dahanayaka, Egodawatta claimed by the heirs of D. N. Dahanayaka; on the east by Arambadeniyee-ara belonging to the Crown; on the south by Egodawattehena claimed by the heirs of D. N. Dahanayaka, Egodagewatta (private), Walauwawatta (private), Wandurugahahena claimed by Godagamage Don Juwanis, Kendaketiyehena sold by the Crown, Galwadiyagahakoratuwa claimed by Rajapurage Sobana, Pelawatta claimed by Rupasinkattadige Sepathi, Atahinnagahawatta claimed by Rajapurage Sadirisa, Egodawatta claimed by Rajapurage Rodda and others, Ketakekahawatta claimed by Wijemunige Babandrisa, Ketakekahawatta (T. P. 334,561), Ketakekahawatta claimed by Rajapurage Rodda and others, Ketakekahawatta sold by the Crown, Ambagahawatta (T. P. 333,047), Ketakekahawatta (T. P. 334,562), Pinnamandiyehena, (T. P. 334,336), Yahalamullagewatta (T. P. 336,830), Kospelakoratuwekella claimed by Madurappuli Mananage Babanchiya *alias* Wijemunige Babanchiya, Kospelagahawatta claimed by Wijemunige Babanchi, Bakmigahawatta claimed by Wijemunige Babanisa, Kelagahawatta (private), Etambagahawattekelle claimed by Madurappuli Mananage Sedonisa and others, Tikiriagewatta claimed by Wijemunige Nikorisa, Rukattewatta claimed by Wijemunige Sedirisa and others, Tikiriyaminihagewatta claimed by Wijemunige Nikorisa, Kongahawatta claimed by Wijemunige Heena and others, Tattayawatta claimed by Wijemunige Wattuwa, Bibulewatta claimed by Gamage Wattubaba, Bibulewatta claimed by Gamage Wattubaba, Jokkuwagewatta (private), Bakmigahawatta claimed by Wijemunige Delensuwa and others, Hatarakuttuhena (T. P. 334,396), T. P. 332,520, Kaluappugewatta claimed by Kandambige Appu, Gamacharigewatta *alias* Kanamahagewatta (private), Gamacharigewatta claimed by Vidanegamage Don Mathes de Silva and others, the boundary of the Kandaboda pattu, Diganadeniyeatmaga (T. P. 336,865), Diganadeniya claimed by Vidanegamage Siddi Appu and others, Kajugahakoratuwa claimed by Hewabangamuwage Babunhamy, Pallehawattedeniya claimed by Hewabangamuwage Babunhamy, Siyambalagahawatta claimed by Hewabangamuwage Adirian, Medawatta claimed by Beragama Arachchige Babunhamy, Medawatta claimed by Beragama Arachchige Babunhamy and others, Kandagawawatta claimed by Hewabangamuwage Carolis, Mahaliyadda claimed by Hewabangamuwage Babunhamy and others, Pinwatta claimed by Kandebedda temple, Iriyawetiyeawatta claimed by Vidane Patiranage Silinduhamy; on the west by the boundary of the Kandaboda pattu.

NOTE.—The following lots lying within the above-mentioned boundaries are excluded from this part of the order, and their aggregate acreage of 1 rood and 10 perches is not included in the acreage of 5 acres 3 roods and 19 perches given above:—

Block survey preliminary plan 171.

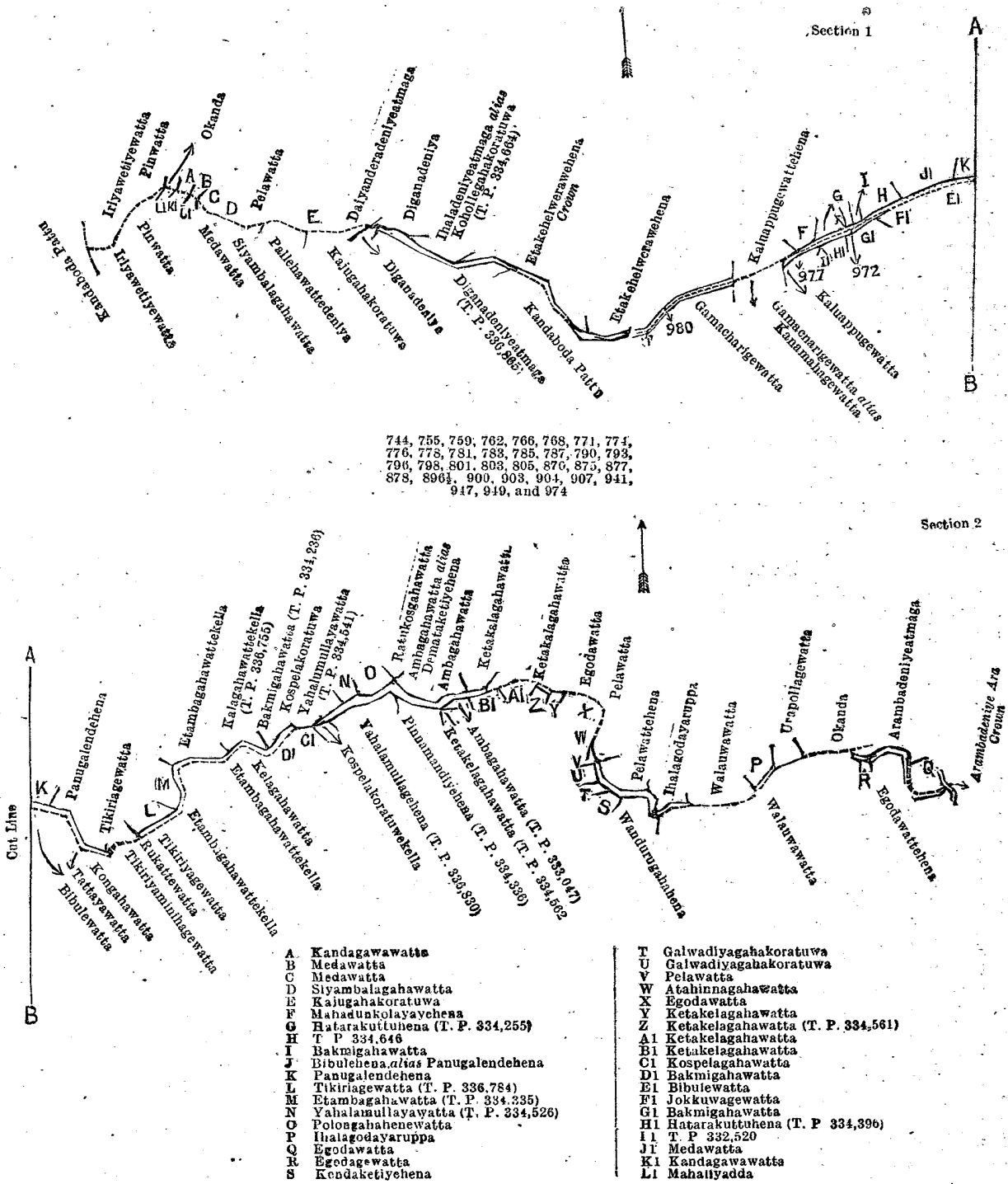
Lot.	Name of Land.	Extent, A. R. P.
972	Bakin'gahawatta (reservation for road)	0 0 7
977	Kaluappugewatta <i>alias</i> Ustruppa (reservation for road)	0 0 9
980	Gamacharigewatta (reservation for road)	0 0 34
		0 1 10

[For Diagrams of Sections 1 and 2 see page 167.]

XVII.—Block survey preliminary plan 171.

Lot.	Name of Land.	Extent, A. R. P.
860	Arambadeniya-ara, Bibule-ara, &c. (streams)	6 1 37

and bounded as follows: on the north by Ketakekahawatta claimed by Rubasin Kattadige Babanisa, Amunukara granted a half-improved value, Maditteliyadde claimed by Wijemunige Silinda, Gederadeniya claimed by Rajapurage Rodda, Palledeniya (private), Woweliyadda claimed by Wuttuhewage Babehamy and others, Hewendeniya claimed by



Surveyor-General's Office,
Colombo, March 25, 1922.

Scale of 16 Chains to an Inch.

C. H. VINCE,
for Surveyor-General.

Wijesinge Sinno Appu and others, Bogahapittaniya claimed by Runage Sawderis Appu and others, Talgahakoratuwa claimed by Runage Penis Appu, Bogahapittaniya claimed by Runage Sawderis Appu and others, Kajugahadeniya claimed by Wattuhewage Babehamy, Medadeniya claimed by Wattuhewage Babehamy, Eriyagahawatta claimed by Wijesinge Charlis Appu, Murutagahawatta claimed by Runage Sawderis Appu and others, Paragahawatta claimed by Runage Theris Appu, Murutagahawatta *alias* Amunukarewatta claimed by Runage Theris Appu, Murutagahawatta *alias* Amunukarewatta claimed by Runage Thinappu and others, Murutagahawatta *alias* Amunukarewatta claimed by Runage Thinappu and others, Arambedeniya claimed by the heirs of D. N. Dahanayaka, Wilapattinigahakoratuwa (private), Wilapattinigahakoratuwa *alias* Jambughahakoratuwa (road reservation) claimed by the heirs of D. N. Dahanayaka, Heenkendagahahena, Penikoratuwa (road reservation) claimed by the heirs of D. N. Dahanayaka, Katuhenyaya claimed by the Crown, Galwalahena sold by the Crown, Dombagahakumbura-atmaga, Koskabalahenewatta (private), Nelumode claimed by Don Andiris Dahanayaka, Wamparagahaode claimed by Don Samuel Dahanayaka and others, Puwakgahakumbura claimed by Don Samuel Dahanayaka and others, Dombagahakumbura claimed by Don Samuel

Dahanayaka and others, Udagodatumpela claimed by Jayawardena Wijekoon Arachchige Dona Subahamy, Pallegodattumpela claimed by Francis Dahanayaka, Karatiarekongahakumbura claimed by Don Andrias Dahanayaka, Nugamure claimed by Omaru Lebbe Marikkar Aharnadu Lebbe Marikkar, Dodanwattakumbura claimed by Don Andrias Wira-sekera, Heenirekumbura claimed by Don Andrias Wanasekara, Udadimbura claimed by Don Andrias Wanasekera, Palledimbura claimed by Hendrick Dias Dahanayaka and others, Yakimnekumbura claimed by Kanumuldeniye pansala and others, the village limit of Daluwaggoda ; on the east by the village limit of Uda Wawwa ; on the south by Yakimnekumbura claimed by Kanumuldeniye pansala and others, Punchipalledimbura claimed by Don Andrias Dahanayaka, Siyambalamure claimed by Galtenugoda pansala, Pinliyadda claimed by Galtenugoda pansala, Pita-aluwa claimed by Samarakoon Arachchige Don Bastian, Kotagahakoratuwa claimed by Liyana Arachchige Don Lewis, Ritigahahena and Galgodehena claimed by Omaru Lebbe Marikkar Mariat Umma, Dorakadakumbura claimed by Godagamage Janis, Metikumbura claimed by Godagamage Don Juwanis, T. P. 69,795, Muttettuwekumbura claimed by Don Samel Dahanayaka, Malwattakumbura claimed by Don Samel Dahanayaka, Malwattakumbura claimed by Don Samel Dahanayaka and others, Galpottakumbura, claimed by Citarage Downhamy, Galgodawatta claimed by Omaru Lebbe Marikkar Mariat Umma and others, the boundary of Kandaboda pattu, Galgodawatta claimed by Citarage Juwanhamy and another, Egodahena claimed by Omaru Marikkar Mariat Umma and others, Egodahena claimed by Paranavitaranage Amaris and another, Egodahatenakosmandiya claimed by Liyana Achchi Koswattege Don Andris, Pitahagoda claimed by Liyana Achchi Koswattege Don Andris, Udakumbureweligodella claimed by Liyana Achchi Koswattege Don Andris, Egodahena claimed by Liyana Achchi Koswattege Don Andris, Udahahalghadeniya claimed by Liyana Achchi Koswattege Don Andris ; on the west by the village limit of Godawenna, Halghadeniya claimed by Liyana Achchi Koswattege Don Andris, Uda-kumbureweligodella claimed by Liyana Achchi Koswattege Don Andris, Narangasmulla claimed by Don Andrias and others, Gorakagahakattiya claimed by Don Andrias Dahanayaka, Obadayliyadda claimed by Wickremaratna Jayasingha Arachchige Don Andrias, Mahakumbureatmaga claimed by Don Andrias Dahanayaka, Nillantiriyamulla claimed by Liyana Achchi Koswattege Don Andris and others, T. P. 69,796, Malwattakumbura claimed by Don Samuel Dahanayaka and others, T. P. 69,796, Metikumbura claimed by Godagamage Don Juwanis, T. P. 69,783, Metikumbura claimed by Godagamage Don Juwanis, T. P. 69,783, Palladoramure claimed by Don Samel Dahanayaka, Warakaketiypahalolaha claimed by Godagamage Don Juwanis, Wadugekoratuwa claimed by Don Samel Dahanayaka, Meegahamulla claimed by Gal-tengoda pansala, Mulanekumbura claimed by the heirs of D. N. Dahanayaka, Marakkalagoda claimed by Don Andrias Dahanayaka and others, Katuimbulehenewatta claimed by Hettiachchige Heenappu and others, Maragahawatta claimed by Godagamage Don Juwanis, Koratuwewatta claimed by Godagamage Don Juwanis, Hettiachchigeruppa claimed by Don Mathes Dahanayaka, Dematapitiyeyaya (private), Narangahakoratuwa claimed by Godagamage Don Juwanis, Dematapitiyeyaya (private), Ketigalahena (T. P. 334,332), Bogahahena sold by the Crown, Gederawattedeniya claimed by Abeyekonge Babappu and others, Pelaketiyewatta claimed by Kandebedda temple, Gederawattedeniya claimed by Abeyekonge Babappu and others, Pelaketiyewatta claimed by Kandebedda temple, T. P. 120,855, Talghadeniya *alias* Nektigedeniya claimed by Godagamage Don Juwanis and others, Palakosgahahena claimed by Godagamage Don Juwanis, Gederawattedeniya claimed by Abeyekonge Babappu and others, Mahagederawattehena granted at half-improved value, Maragahawatta claimed by Abeyekonge Babappu and others, Henegewatta claimed by Godagamage Janis and others, Udadeniyehena claimed by Kuruppu Mudiyanselege Punchihamy and others, Dematapitiyeyaya (private), Demata-pitiyeyaya claimed by Achari Atapattu Don Gimara Hamine, Dematapitiyeyaya (private), Diknile claimed by Don Samel Dahanayaka and others Wijekoongeode claimed by Don Andrias Dahanayaka, Nelunode claimed by Don Andrias Dahanayaka, Kiriamagewatta *alias* Maharuppa claimed by Don Samel Dahanayaka and others, Naidepadinchihahitiyawatta claimed by Don Samel Dahanayaka and others, Egodawattehena claimed by the heirs of D. N. Dahanayaka, Egodawatta (reservation for path) to Crown under the Waste Lands Ordinances, Egodawatta claimed by the heirs of D. N. Dahanayaka, Arambadeniyeatmaga claimed by the heirs of D. N. Dahanayaka, Okanda claimed by the heirs of D. N. Dahanayaka, Pinkellekumbura (private), Galrendedeniya claimed by the heirs of Don Davith Dahanayaka and others, Hiriguruhena (T. P. 336,934), Mahagederawattuyaya (private), Mahawatta claimed by Runage Theris Appu and others, Ehelagahawatta claimed by Wijesinge Simo Appu and others, Pansalawattehena (T. P. 334,254), Pansalawatta claimed by Rajapurage Sadirisa, Welipotegahakoratuwa claimed by Wijemuni Durage Davith, Maragahawatta claimed by Welikumburekattadige Buriya, Arambewatta (private), Pinliyadda claimed by Kandebedda temple, Wattededeniya claimed by Rajapurage Heena.

NOTE.—The following lot lying within the above-mentioned boundaries is excluded from this part of the order, and its acreage of 5 acres 3 roods and 6 perches is not included in the acreage of 6 acres 1 rood and 37 perches given above :—

Block survey preliminary plan 171.

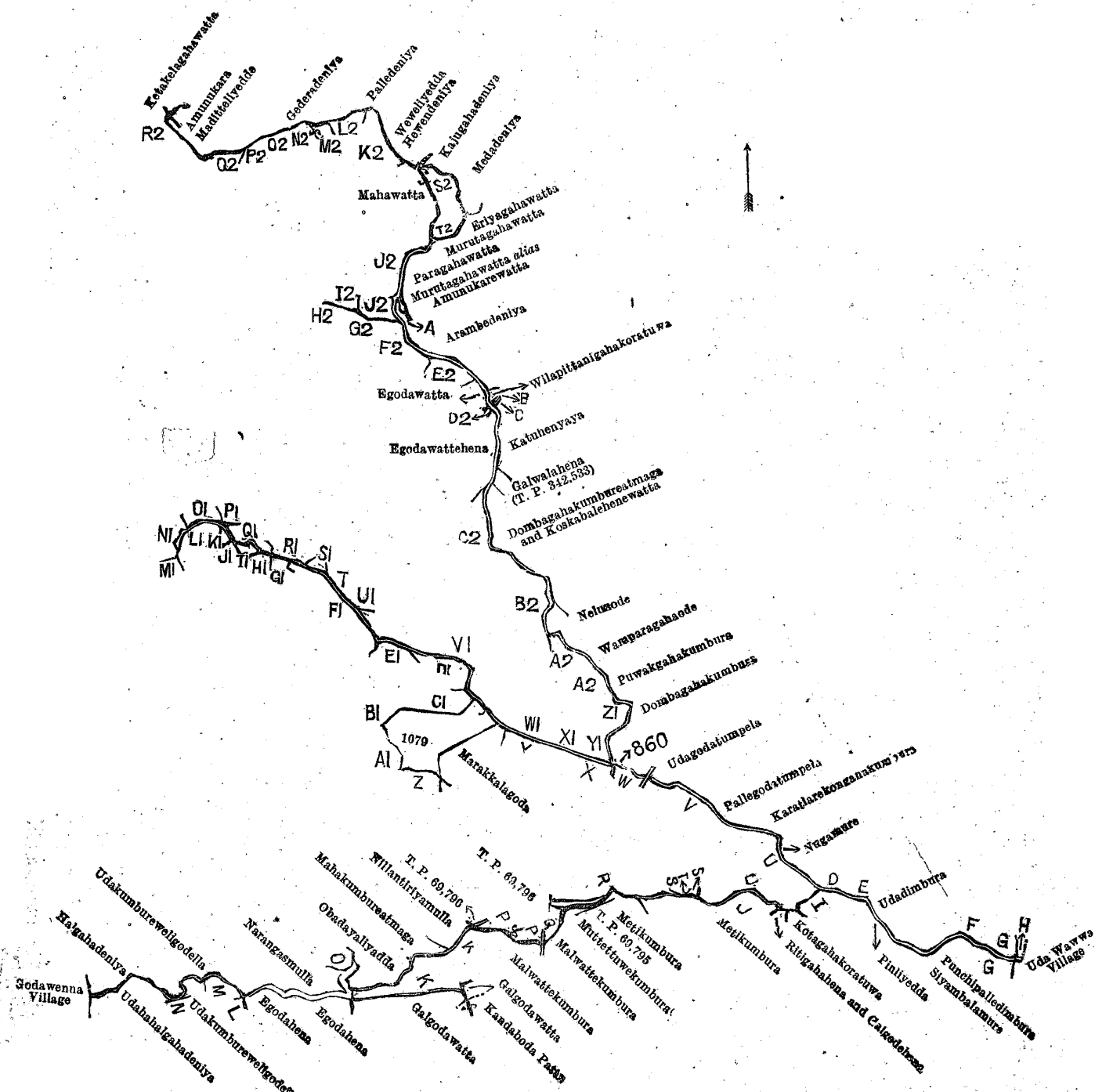
Lot.	Name of Land.	Extent, A. R. P.
1079 ..	Arambagahawattehena.	5 3 6

[For Diagram see page 169.]

XVIII.—Block survey preliminary plan 171.

Lot.	Name of Land.	Extent, A. R. P.
1128 ..	Road	0 1 14

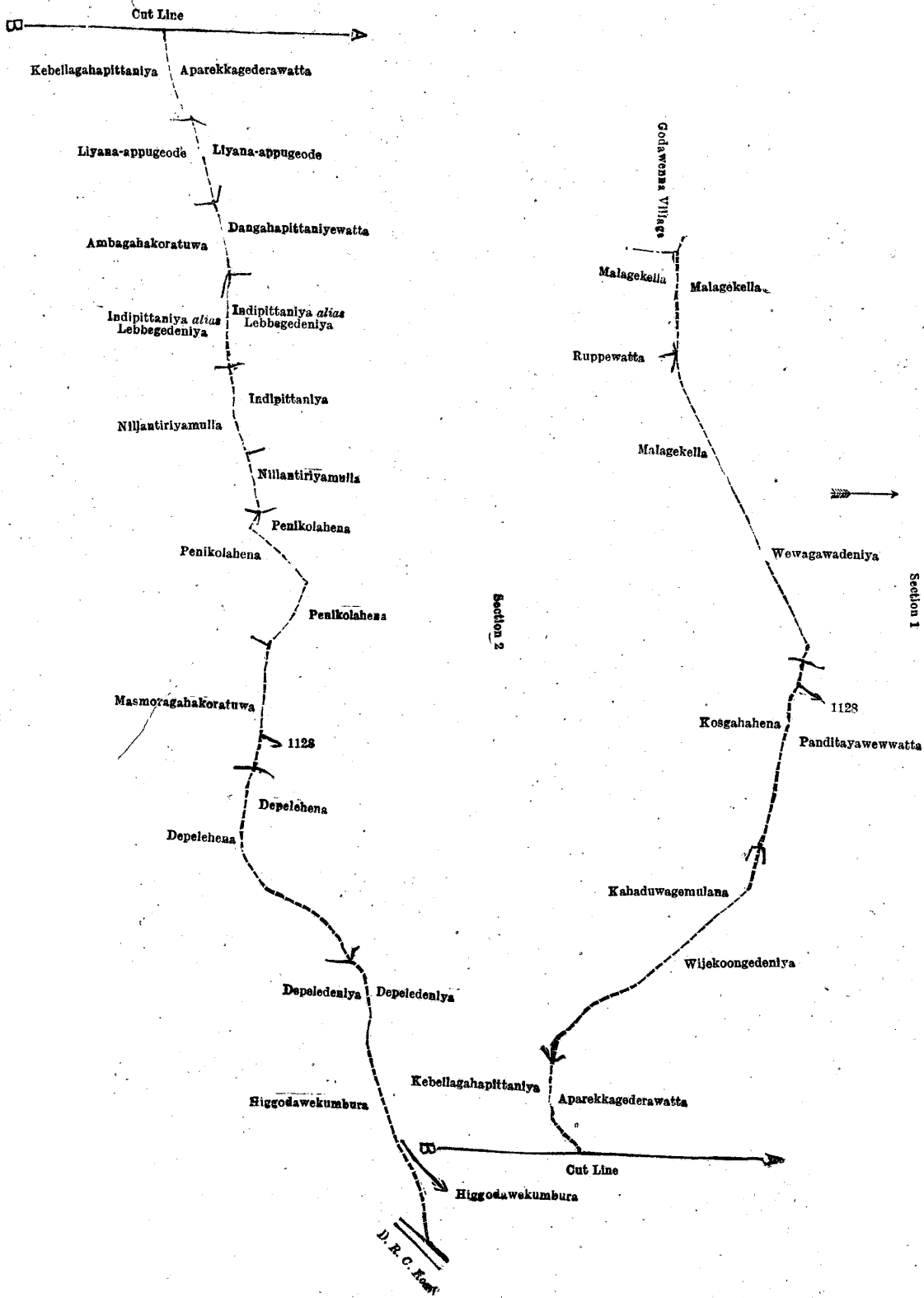
and bounded as follows : on the north by Malagekella claimed by Dona Gimara Hamine, Wewagawadeniya claimed by Dona Gimara Hamine, Panditayawewwatta claimed by Liyana-achchi Koswattege Don Andrias and others, Wijekoongedeniya claimed by Godagamage Don Juwanis and others, Aparekkagederawatta claimed by Nettimalage Davith, Liyana-appugeode claimed by Don Andrias Dahanayaka, Dangahapittaniyewatta claimed by Hallagodage Babun, Indipittaniya *alias* Lebbegeideniya claimed by Don Davith Dahanayaka, Indipittaniya claimed by Hettiachchige Babun Appu and others, Nillantiriyamulla claimed by Liyana-achchi Koswattege Don Andris and others, Penikolahena claimed by Kandebedda temple, Depelehena claimed by Don Andrias Dahanayaka and others, Depeledeniya claimed by Godagamage Juwanis, Higgodawekumbura claimed by Denis Dahanayaka Hamine ; on the east by the District Road Committee road ; on the south by Higgodawekumbura claimed by Denis Dahanayaka Hamine, Depeledeniya claimed by Godagamage Juwanis, Depelehena claimed by Don Andrias Dahanayaka and others, Masmoragahakoratuwa claimed by Kandebedda temple, Penikolahena claimed by Kandebedde temple, Nillantiriyamulla claimed by Liyana-achchi Koswattege Don Andris and others, Indipittaniya *alias* Lebbegeideniya claimed by Don Davith Dahanayaka, Ambagahakoratuwa claimed by Don Andrias Dahanayaka, Liyana Appugeode claimed by Don Andrias Dahanayaka, Kebellagahapittaniya claimed by Don Andrias Dahanayaka, Kahaduwagemulana claimed by Don Andrias Dahanayaka and others, Kosgahahena claimed by Liyana-achchi Koswattege Don Andrias and others, Malagekella claimed by Dona Gimara Hamine, Ruppewatta sold by the Crown, Malagekella claimed by Dona Gimara Hamine ; on the west by the village limit of Godawenna.



- A Murutagahawatta alias Amunukarewatta
- B Willapattinigahakoratuwa alias Jambugahakoratuwa (Road Reservation)
- C Heenkendagahahena, Penikoratuwa (Road Reservation)
- D Dodanwattekumbura
- E Heenkumbura
- F Palledimbura
- G Yakinekumbura
- H Baluwagoda Village
- I Pita-aiwa
- J Dorakakumbura
- K Galpottakumbura
- L Egodahatenakosmandiya
- M Pitanagoda
- N Egodahena
- O Gorakagahakattiya
- P Malwattekumbura
- Q Malwattekumbura
- R Metikumbura
- S T. P. 69,785
- T Metikumbura
- U Palladaramure
- V Warakaketiyeahabla
- W Wadugekoratuwa
- X Meegahamulla
- Y Mulanekumbura
- Z Katumbulehenewatta
- A1 Maragahawatta

- I1 Gederawattedeniya
- J1 Pelaketiyeewatta
- K1 Gederawattedeniya
- L1 Pelaketiyeewatta
- M1 T. P. 120,855
- N1 T. P. 120,855
- O1 Talgahadeniya alias Neketigedeniya
- P1 Palakosgahahena
- Q1 Gederawattedeniya
- R1 Mahagederawattehena
- S1 Maragahawatta
- T1 Henegewatta
- U1 Udadeniyehena
- V1 Dematapitiyeyaya
- W1 Dematapitiyeyaya
- X1 Dematapitiyeyaya
- Y1 Diknile
- Z1 Wijekoongeode
- A2 Nelunode
- B2 Kiriamagewatta alias Maharuppa
- C2 Naidepadinchiwahitiyawatta
- D2 Egodawatta (Reservation for Path)
- E2 Arambadeniyeatmaga
- F2 Okanda
- G2 Pankellekumbura
- H2 Galrendedeniya
- I2 Hirigiruhena (T. P. 336,934)
- J2 Mahagederawatiyaya
- K2 Talgahawatta
- L2 Galawattehena (T. P. 334,254)

- S2 Bogahapittaniya
- T2 Talgahakoratuwa



Surveyor-General,
Colombo, M

Scale of 4 Chains to an Inch.

C. H. VINCE,
for Surveyor-General

XIX.—Block survey preliminary plan 171.

Lot.	Name of Land.	Extent, A. R. P.	Lot.	Name of Land.	Extent, A. R. P.
10	Landawattekoratuwa (reservation for stream)	0 1 21	40	Kirama-ara and Heen-ela (streams)	4 2 28
13	Yodakandiyewatta (do.)	0 1 30	40½	Kirama-eleduwa (island)	0 0 12
15	Do. (do.)	0 1 18	41	Andigedeniyewatta (reservation for stream)	0 0 25
17	Lavallagahakoratuwa (do.)	0 1 30	43	Do. (do.)	1 3 6
19	Marawehena (do.)	0 0 34	50	Do. (do.)	0 0 24
21	Wewapurapumaditte-atmaga (do.)	0 2 37	51	Pinnakētiyehena (do.)	0 0 28
26	Galamunewatta (do.)	0 0 13	127	Alandigewatta (do.)	0 0 31
27	Do. (do.)	1 1 32	128	Wellawatta (do.)	0 2 22
32	Paragahamadittehena (do.)	0 1 0	134	Lolugahawatta (do.)	0 3 4
37	Julehena (do.)	0 1 38	136	Galranehena (do.)	0 0 10
39	Do. (do.)	1 1 16			14 3 19

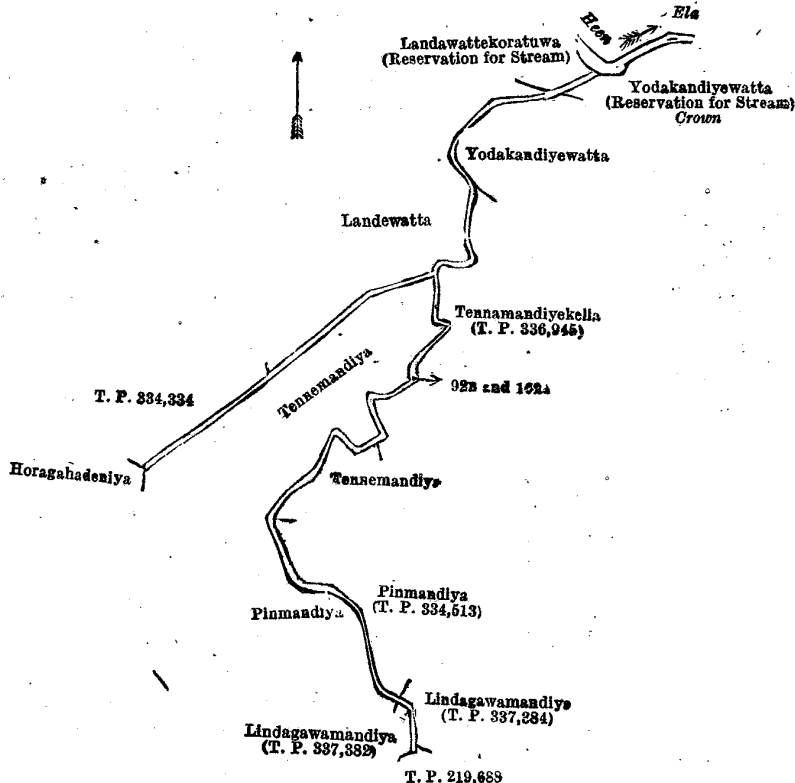
and bounded as follows : on the north and east by the village limit of Walasmulla ; on the south by the village limit of Paddapitiya, T. P. 334,665, T. P. 154,443, Galranehena claimed by Ehelapitiya Hewage Ensa and another, Lolugahawatta sold by the Crown, T. Ps. 334,252, 334,251, Pinnakētiyahena (T. P. 334,515), T. P. 334,515, Andigedeniyewatta, (T. P. 336,998), Andigedeniyewatta claimed by Ehelapitiyehewage Menika, Andigedeniyewatta (T. P. 336,998), Andigedeniyewatta (T. P. 336,786), Julehena (T. P. 337,048), T. P. 334,674, Julehena claimed by Kattadige Sima and others, T. P. 334,674, Dewannagedeniya claimed by Don Nicholas Dahanayaka and others, Peragahamadittehena (T. P. 334,671), Mekiliyagahadeniya (T. P. 334,671), Galmunewatta claimed by D. D. A. Jayawickrema, Galmunewatta sold by the Crown, Galmunewatta claimed by Nadorisa, T. P. 334,527, Mahadampelessa (private), T. P. 334,455, T. P. 334,651, T. P. 334,644, Yodakandiyewatta claimed by Omalpege Dowra and another, Yodakandiyewatta sold by the Crown, Landawattekoratuwa belonging to the Crown, Landewatta claimed by Gabbalage Kirentuwa, Meegahawatta claimed by Garusinghe Davita and others, Delgahawatta claimed by Garusinghe Davita and others, Gonnagahawatta claimed by Rajapaksage Baba and others, Parakottedeniya claimed by Garusinghe Davita, Getagahawatta (private), Tennawattedeniya claimed by Edirimanage Kiriththema, Tennewatta claimed by Edirimanage Kiriththema, Godellehenemukalana belonging to the Crown ; on the west by the boundary of the Kandaboda pattu.

[For Diagram see page 172.]

XX.—Block survey preliminary plan 171.

Lot.	Name of Land.	Extent, A. R. P.
92B	Rupe-ela	0 0 2
162A	Do.	0 1 6
		0 1 8

and bounded as follows : on the north by T. P. 334,334, Landewatta belonging to the Crown, Landawattekoratuwa (reservation for stream) leased from the Crown, the Heen-ela ; on the east by Yodakandiyewatta (reservation for stream) belonging to the Crown, Yodakandiyewatta sold by the Crown, Tennamandiyekella (T. P. 336,945), Tennemandiya claimed by Maddumage Sinchi, Pinmandiya (T. P. 334,513), Lindagawamandiya (T. P. 337,384) ; on the south by T. P. 219,688 ; on the west by Lindagawamandiya (T. P. 337,382), Pinmandiya claimed by Welhenage Adira, Tennemandiya claimed by Maddumage Sinchi, Horagahadeniya claimed by Gabbalage Kirentuwa and others.



Surveyor-General's Office,
Colombo, July 22, 1920.

Scale of 4 Chains to an Inch.

G. K. THORNHILL,
for Acting Surveyor-General.

XXI.—Block survey preliminary plan 171.

Lot.	Name of Land.	Extent, A. R. P.
99 ..	Gomawewekandiya (bund)	0 0 5
100 ..	Gomawewa (tank)	0 0 32
		0 0 37

and bounded as follows : on the north by Mahadampelessa (private) ; on the east by Kongahawatta claimed by Kattadige Danorisa ; on the south and west by Punchi Dampelessa claimed by Kattadige Dinguruwa and others.



Surveyor-General's Office,
Colombo, July 22, 1920.

Scale of 4 Chains to an Inch.

G. K. THORNHILL,
for Acting Surveyor-General.

XXII.—Block survey preliminary plan 171.

Lot.	Name of Land.	Extent, A. R. P.
162 ..	Rupe-ela, Lande-ela, and Tithamugune-ela	1 0 19
163 ..	Kankanangoda-rupe (reservation for stream)	0 2 4
		1 2 23

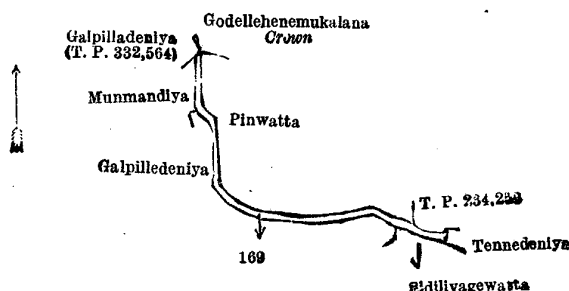
and bounded as follows : on the north by Horakandehena (T. P. 336,942), Kohombagahawatta (T. P. 336,753), Kankanangodewatta and Kongahawatta claimed by Garusinghe Davith and others, Kankanangoderupe (reservation for path) claimed by G. Davita, Kankanangodewatta and Kongahawatta claimed by Garusinghe Davith and others, T. P. 219,688 ; on the east by Puhugahakoratuwa claimed by Welhenage Senda, Horagahakoratuwa claimed by Garusinge Davita, Horagodayawatta claimed by Welhenage Andirisa, Gansabhawa path belonging to the Crown, Maharuppa claimed by Garusinge Davita and others, Gahnuttagodella belonging to the Crown, Tittamugunehena belonging to the Crown ; on the south by Demataketiya sold by the Crown, Dikhenewatta belonging to the Crown, Demataketiya (T. P. 334,652), Landagahakoratuwa (T. P. 334,645), Landagahakoratuwa claimed by Antonige Danorisa, Gansabhawa path belonging to the Crown, Denagamagewatta (reservation for path) belonging to the Crown, Denagamagewatta (T. P. 334,668), Galmoragahatenna claimed by Geegamage Sinnatto, Galwalehena claimed by Manatunge Sinna and others, Dikhenewatta (T. P. 334,643), Iriyagahadeniya claimed by Manatunge Suwarisa and others ; on the west by Aligedigahawatta claimed by Welhenge Madirisa, Maragahawatta claimed by Harry Alexander Dahanayaka, Galmoragahatenna claimed by Geegamage Sinnattu, Tennedeniya claimed by Manatunge Suaris and another.

[For Diagram see page 174.]

XXIII.—Block survey preliminary plan 171.

Lot.	Name of Land.	Extent, A. R. P.
169 ..	Ara (stream)	0 0 15

and bounded as follows : on the north by Galpilledeniya (T. P. 332,564), Godellehenemukalana to be declared the property of the Crown under the Waste Lands Ordinances, Pinwatta sold by the Crown, T. P. 234,253 ; on the east by Tennedeniya claimed by Manatunge Suwaris and another ; on the south by Sidiliyagewatta claimed by Geegamage Mataya and another, Galpilledeniya claimed by Manatunge Suwarisa ; on the west by Galpilledeniya claimed by Manatunge Suwarisa, Munmandiya claimed by Geegamage Juwanisa



Surveyor-General's Office,
Colombo, July 22, 1920.

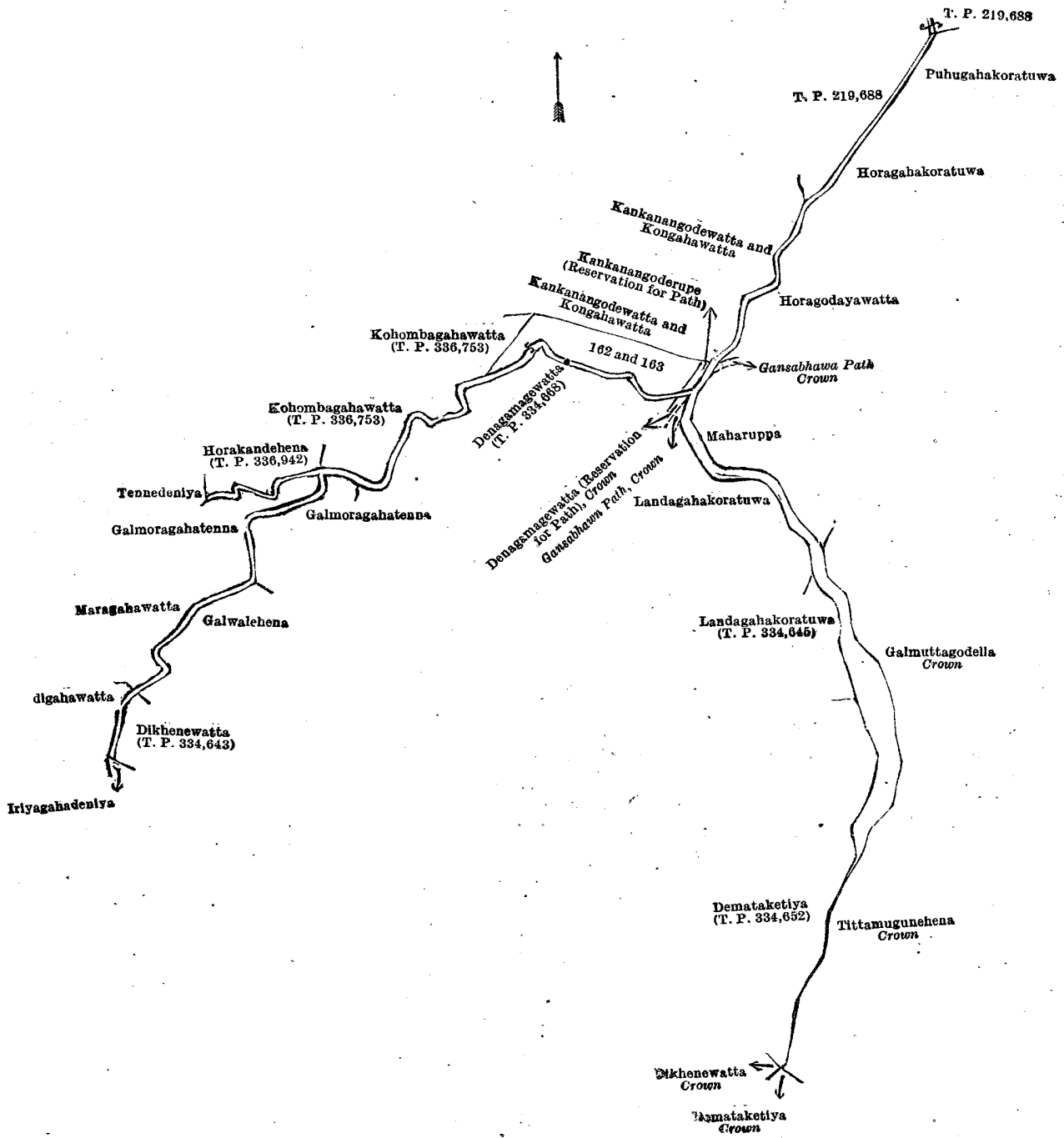
Scale of 4 Chains to an Inch.

G. K. THORNHILL,
for Acting Surveyor-General.

XXIV.—Block survey preliminary plan 171.

Lot.	Name of Land.	Extent, A. R. P.
171½ ..	Stream	0 0 21

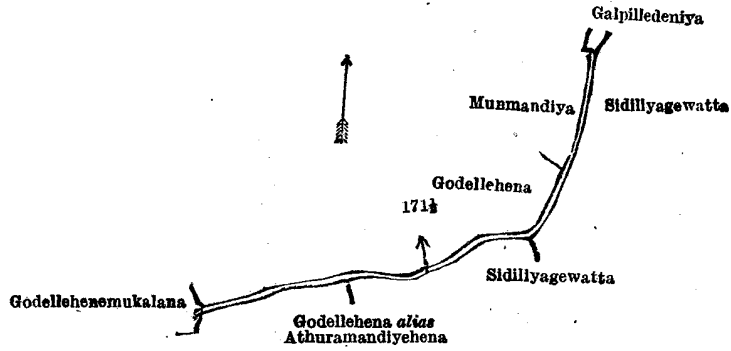
and bounded as follows : on the north by Godellehena claimed by Manatunge Danorisa, Munmandiya claimed by Geegamage Juwanisa, Galpilledeniya claimed by Manatunge Suwarisa and another ; on the east by Sidiliyagewatta claimed by Geegamage Mataya and another ; on the south by Sidiliyagewatta claimed by Manatunge Suwarisa and others, Godellehena alias Athuramandiyehena granted at half-improved value ; on the west by Godellehenemukalana to be declared the property of the Crown under the Waste Lands Ordinances.



Surveyor-General's Office,
Colombo, July 22, 1920.

Scale of 4 Chains to an Inch.

G. K. THORNHILL,
for Acting Surveyor-General.



Surveyor-General's Office,
Colombo, July 22, 1920.

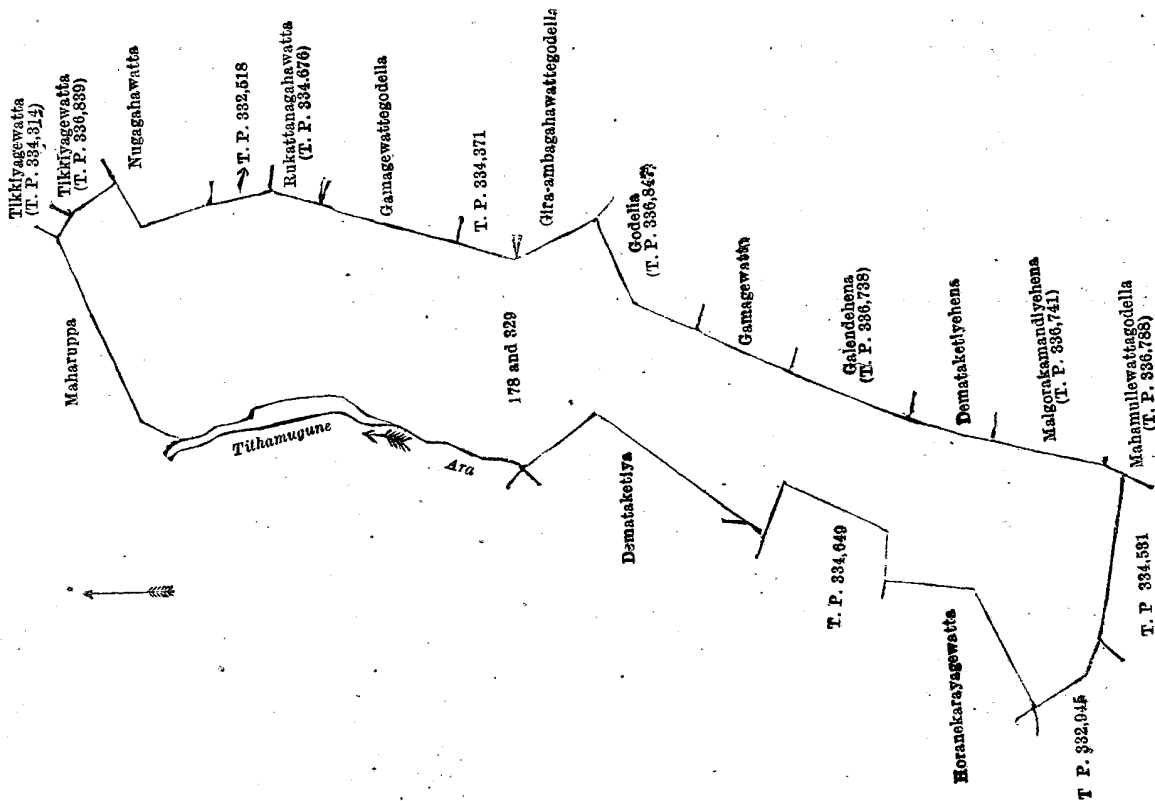
Scale of 4 Chains to an Inch.

G. K. THORNHILL,
for Acting Surveyor-General.

XXV.—Block survey preliminary plan 171.

Lot.	Name of Land.	Extent, A. R. P.
178 ..	Galmurutawa, Galmuttagodella, Tittamugunehena, Demataketiya, Diwelwatta ..	28 3 3
329 ..	Hewagewatta ..	7 1 25
		36 0 28

and bounded as follows : on the north by Maharuppa claimed by Garusinge Davita and others ; on the east by Tikkiyagewatta (T. P. 334,314), Tikkiyagewatta (T. P. 336,839), Nugagahawatta granted at half-improved value, T. P. 332,518, Rukattanagahawatta (T. P. 334,676), Gamagewattagodella sold by the Crown, T. P. 334,371, Gira-ambagahawattagodella sold by the Crown, Godella (T. P. 336,847), Gamagewatta claimed by Kattadige Salama and others, Gelendehena (T. P. 336,738), Demataketiyehena claimed by Kattadige Danchiya, Malgorakamandiyehena (T. P. 336,741), Mahamullewattagodella (T. P. 336,783) ; on the south by T. Ps. 334,531 and 332,945 ; on the west by Horanekarayagewatta claimed by Mahadurage Tepanisa, T. P. 334,649, Demataketiya sold by the Crown, the Tithamugune-ara.



Surveyor-General's Office,
Colombo, July 22, 1920.

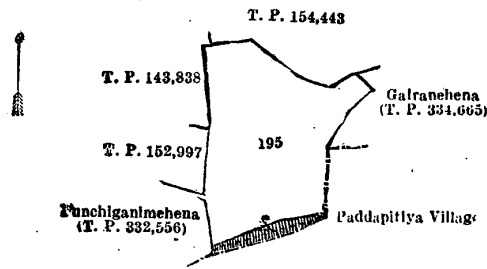
Scale of 8 Chains to an Inch.

G. K. THORNHILL,
for Acting Surveyor-General.

XXVI.—Block survey preliminary plan 171.

Lot.	Name of Land.	Extent, A. R. P.
195 ..	Juledeniyawewa (tank and bund) ..	1 1 2

and bounded as follows : on the north by T. Ps. 143,838 and 154,443 ; on the east by Galranehena (T. P. 334,665), the village limit of Paddapitiya ; on the south by the village limit of Paddapitiya ; on the west by Punchiganimehena, (T. P. 332,556), T. Ps. 152,997 and 143,838.



Surveyor-General's Office,
Colombo, July 22, 1920.

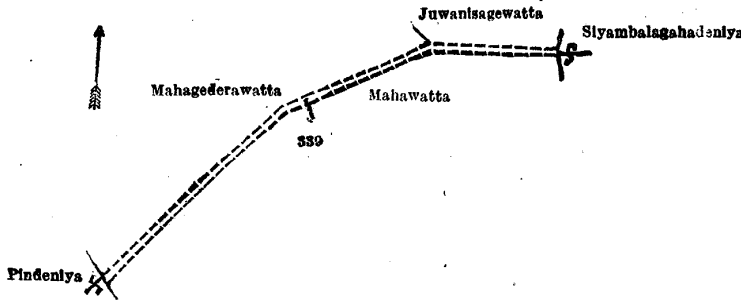
Scale of 4 Chains to an Inch.

G. K. THORNHILL,
for Acting Surveyor-General.

XXVII.—Block survey preliminary plan 171.

Lot.	Name of Land.	Extent, A. R. P.
339	Gansabhawa path	0 0 33

and bounded as follows : on the north by Mahagederawatta claimed by Wijemundeerage Mataya, Juwanisagewatta claimed by Wijemunige Sediris and others ; on the east by Siyambalagahadeniya claimed by Welhenage Dinga and others ; on the south by Mahawatta claimed by Welhenage Menika and others ; on the west by Pindeniya claimed by Welhenage Kiribaiya, Mahagederawatta claimed by Wijemundeerage Mataya.



Surveyor-General's Office,
Colombo, July 22, 1920.

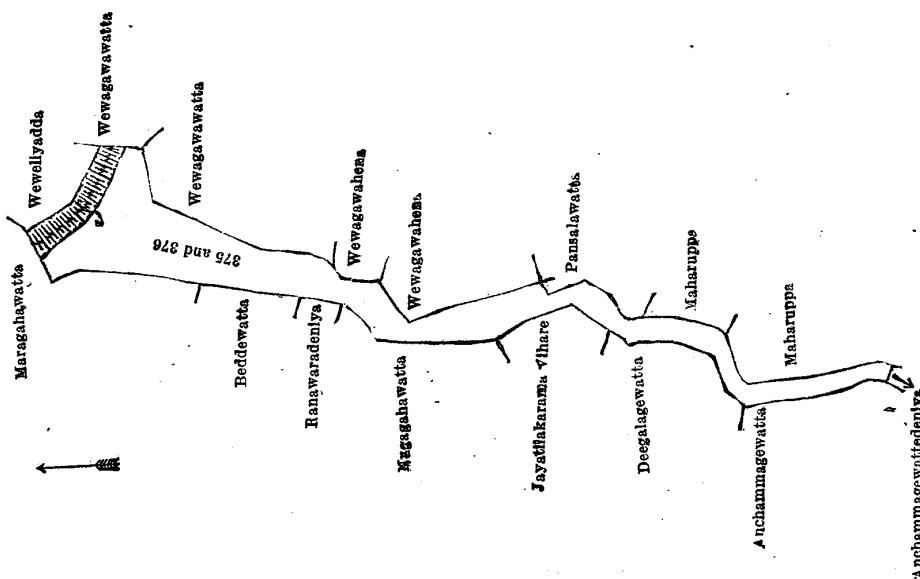
Scale of 4 Chains to an Inch.

G. K. THORNHILL,
for Acting Surveyor-General.

XXVIII.—Block survey preliminary plan 171.

Lot.	Name of Land.	Extent, A. R. P.
375	Biragahadeniyewewa (tank)	1 3 9
376	Giragahadeniyewekanda (bund)	0 0 27
		1 3 36

and bounded as follows : on the north by Maragahawatta claimed by Deegalage Ukkuwa, Weweliyadda claimed by Denagamage Kiriya and others ; on the east by Wewagawawatta claimed by Walimunige Kiristina, Wewagawawatta claimed by Walimunige Kiristina and another, Wewagahahena claimed by Gamage Babi and another, Wewagawahena claimed by Gamage Babi, Pansalawatta claimed by Mullewatta temple, Maharuppa claimed by Kalanchige Odirisa, Maharuppa sold by the Crown ; on the south by Anchammagewattedeniya claimed by Rubasinkattadige Migorisa and another ; on the west by Anchammagewatta claimed by Urubokkage Adirisa, Deegalagewatta claimed by Wedinpullege Sincha, Jayatilakarama vihare (private), Nugagahawatta claimed by Ganhewage Jani and others, Ranawaradeniya claimed by Wijemunige Jani and others, Beddewatta claimed by Kattadige Menika and another, Maragahawatta claimed by Deegalage Ukkuwa.



Surveyor-General's Office,
Colombo, July 22, 1920.

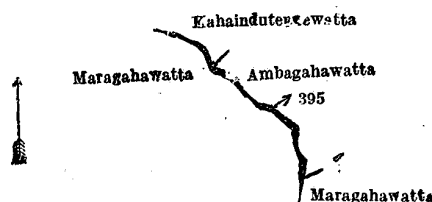
Scale of 4 Chains to an Inch.

G. K. THORNHILL,
for Acting Surveyor-General.

XXIX.—Block survey preliminary plan 171.

Lot.	Name of Land.	Extent, A. R. P.
395	Malan-ara (dry stream)	0 0 5

and bounded as follows: on the north by Kahaindutennewatta claimed by Weerappullige Punchi Dona and others, Ambagahawatta claimed by Welhenage Subaya; on the east by Ambagahawatta claimed by Welhenage Subaya; on the south by Maragahawatta claimed by Kalanchige Juwandrisa; on the west by Maragahawatta claimed by Kalanchige Adiri.



Surveyor-General's Office,
Colombo, July 22, 1920.

Scale of 4 Chains to an Inch.

G. K. THORNHILL,
for Acting Surveyor-General.

XXX.—Block survey preliminary plan 171.

Lot.	Name of Land.	Extent, A. R. P.
410	Gansabhawa road	0 2 30

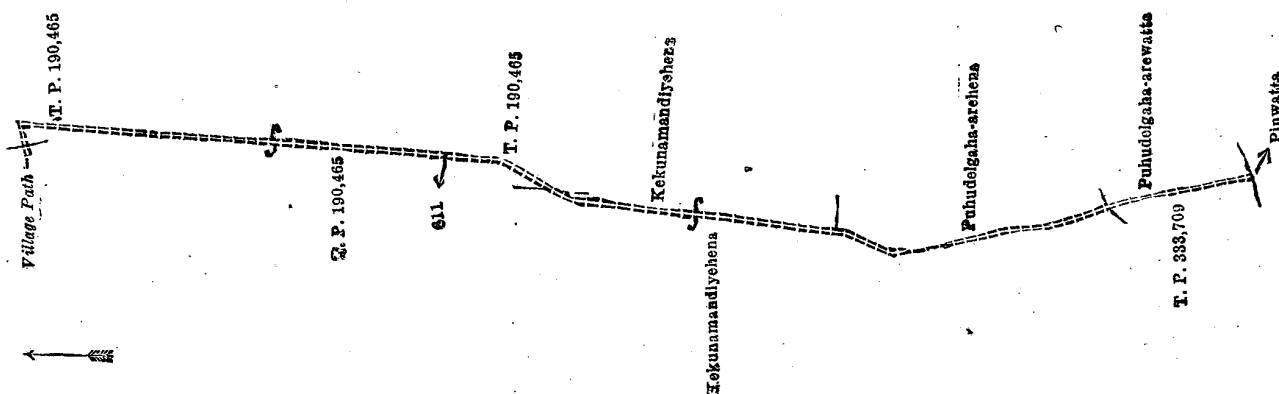
and bounded as follows: on the north by Tennehena (reservation for Gansabhawa road) to be declared the property of the Crown under the Waste Lands Ordinances, Tennehena belonging to the Crown, Bimbirigahahena claimed by Wijemunige Sedirisa and others, Pelawatta claimed by Manange Ungu and others, Diminiyangahawatta claimed by Raganettige Senda and others, Landagahawatta *alias* Maragahawatta claimed by Welhenage Mathiya and others, Mahagederawatta claimed by Kiribaiya, Pindeniyeatmaga claimed by W. Kiribaiya, Pindeniya claimed by Welhenage Kiribaiya; on the east by Gorakagahawatta claimed by Raganettige Senda and others, Pelawatta claimed by Manange Ungu and others, Horakattiya belonging to the Crown, Lindagawawatta claimed by Meegahalandedurage Disantu, Tennehena belonging to the Crown, Tennehena (reservation for Gansabhawa road) to be declared the property of the Crown under the Waste Lands Ordinances, Tennahena *alias* Madittagawahena (T. P. 334,719), Batalawattehena *alias* Madittehena T. P. 334,240), Batalawattehena sold by the Crown, Kurullaminihayehena *alias* Mulaneatmaga belonging to the Crown; on the south by Kurullaminihayehena (reservation for stream) belonging to the Crown, the Mana-dola; on the west by Kurullaminihayehena (reservation for stream) belonging to the Crown, Kurullaminihayehena claimed by Wijemunige Asankita and others, Batalawattehena sold by the Crown, Godellehenemukalana belonging to the Crown.

[For Diagrams of Sections 1 and 2 see page 178.]

XXXI.—Block survey preliminary plan 171.

Lot.	Name of Land.	Extent, A. R. P.
611	Village path	0 0 19

and bounded as follows: on the north by T. P. 190,465; on the east by T. P. 190,465, Kekunamandiyehena claimed by Bangamuwage Don Samuel and others, Puhudalgaha-arehena claimed by Beragama Arachchige Dingi Appu, Puhudalgaha-arewatta claimed by Beragama Arachchige Dingi Appu; on the south by Pinwatta claimed by the Kandebedda temple; on the west by T. P. 333,709, Kekunamandiyehena claimed by Bangamuwage Don Samuel and others, T. P. 190,465, and a village path.



Surveyor-General's Office,
Colombo, July 22, 1920.

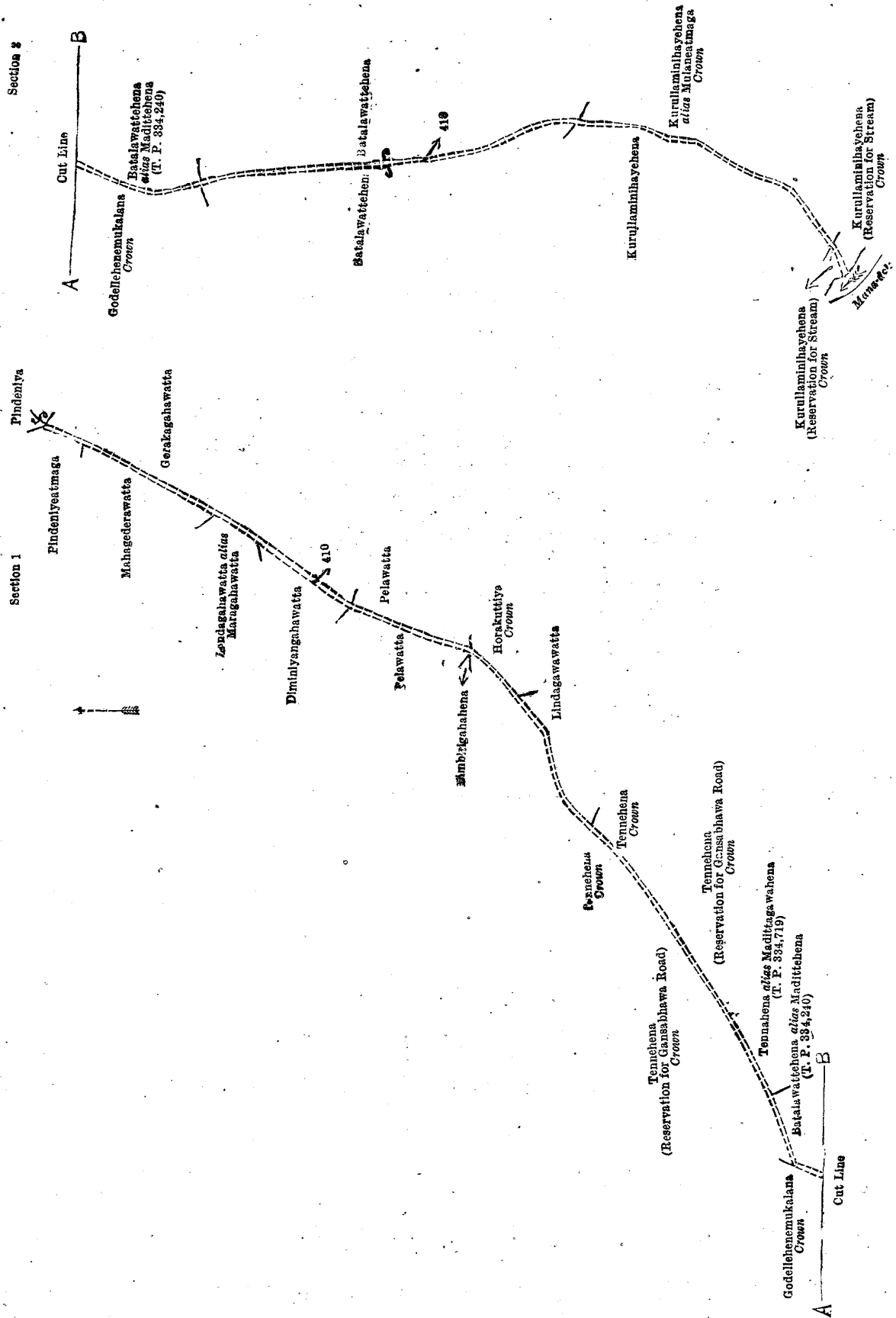
Scale of 4 Chains to an Inch.

G. K. THORNHILL,
for Acting Surveyor-General.

XXXII.—Block survey preliminary plan 171.

Lot.	Name of Land.	Extent, A. R. P.
661	Pattarawewa (tank and bund)	0 0 14

and bounded as follows: on the north by Pattaradeniya claimed by Rupasingha Kattadige Babanisa; on the east by Sawwamuttagewatta claimed by Wijeyamunige Kiribaiya, Illukmandiya claimed by Mahadurage Mina; on the south by Illukketiyadeniyewatta (T. P. 336,916); on the west by Illukketiyadeniyewatta claimed by Mahadurage Mina, Pattaradeniyeatmaga (private).



Surveyor-General's Office,
Colombo, July 22, 1920.

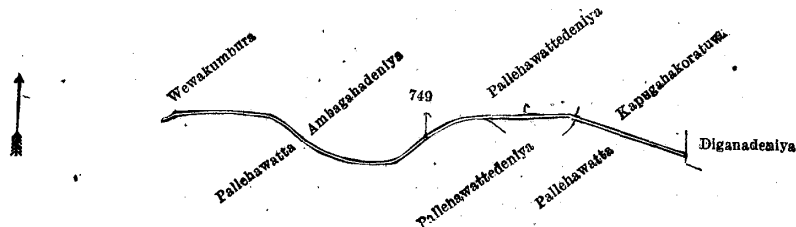
Scale of 4 Chains to an Inch.

G. K. THORNHILL,
for Acting Surveyor-General.

XXXV.—Block survey preliminary plan 171.

Lot.	Name of Land.	Extent A. R. P.
749	Ela	0 0 21

and bounded as follows: on the north by Wewakumbura claimed by Beragama Arachchige Babunhamy and others, Ambagahadeniya claimed by Bangamuwage Juwanis and others, Pallehawattedeniya claimed by Hewabangamuwage Babunhamy, Kapugahakoruwa claimed by Hewabangamuwage Babunhamy; on the east by Diganadeniya claimed by Vidanegamage Sidiappu and others; on the south by Pallehawatta claimed by Hewabangamuwage Babunhamy and another, Pallehawattedeniya claimed by Hewabangamuwage Babunhamy, Pallehawatta claimed by Hewabangamuwage Babunhamy and another; on the west by Wewakumbura claimed by Beragama Arachchige Babunhamy and others.



Surveyor-General's Office,
Colombo, July 22, 1920.

Scale of 4 Chains to an Inch.

G. K. THORNHILL,
for Acting Surveyor-General.

XXXVI.—Block survey preliminary plan 171.

Lot.	Name of Land.	Extent, A. R. P.
769	Village path	0 2 37

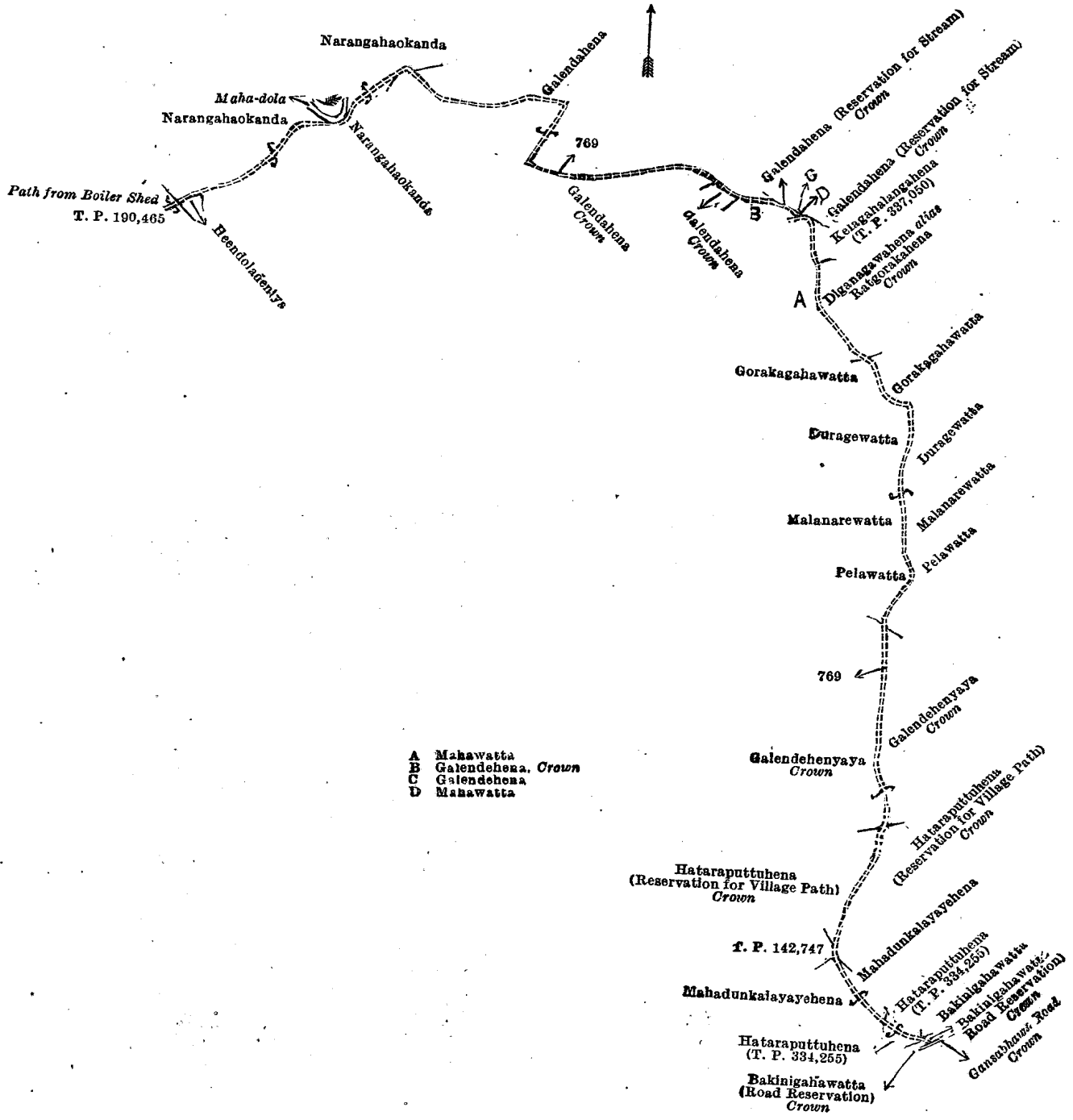
and bounded as follows: on the north by Narangahaokanda sold by the Crown, Maha-dola to be declared the property of the Crown under the Waste Lands Ordinances, Narangahaokanda sold by the Crown, Galendahena sold by the Crown, Galendahena (reservation for stream) to be declared the property of the Crown under the Waste Lands Ordinances, Galendehena claimed by the heirs of H. Dahanayaka, Mahawatta claimed by Wijemunige Abeya and others; on the east by Galendahena (reservation for stream) to be declared the property of the Crown under the Waste Lands Ordinances, Kelagahalangahena (T. P. 337,050), Diganagawahena *alias* Ratgorakahena to be declared the property of the Crown under the Waste Lands Ordinances, Gorakagahawatta claimed by Wijemunidurage Kaluwa, Duragewatta claimed by Wijemunige Hatanchiya, Malanarewatta claimed by Wijemunige Hatanchiya, Pelawatta claimed by Wijemunige Mitura, Galendehenaya to be declared the property of the Crown under the Waste Lands Ordinances, Hotaraputtuhena (reservation for village path) to be declared the property of the Crown under the Waste Lands Ordinances, Mahadunkalayayehena sold by the Crown, Hataraputtuhena (T. P. 334,255), Bakinigahawatta sold by the Crown, Bakinigahawatta (road reservation) to be declared the property of the Crown under the Waste Lands Ordinances, Gansabhawa road to be declared the property of the Crown under the Waste Lands Ordinances; on the south by Bakinigahawatta (road reservation) to be declared the property of the Crown under the Waste Lands Ordinances, Hataraputtuhena (T. P. 334,255), Mahadunkalayayehena sold by the Crown, T. P. 142,747, Hataraputtuhena (reservation for village path) to be declared the property of the Crown under the Waste Lands Ordinances, Galendehenaya to be declared the property of the Crown under the Waste Lands Ordinances, Pelawatta claimed by Wijemunige Mitura, Malanarewatta claimed by Wijemunige Hatanchiya, Duragewatta claimed by Wijemunige Hatanchiya, Gorakagahawatta claimed by Wijemunidurage Kaluwa, Mahawatta claimed by Wijemunige Abeya, Galendehena to be declared the property of the Crown under the Waste Lands Ordinances, Narangahaokanda sold by the Crown, Heendoladeniya sold by the Crown; on the west by T. P. 190,465.

[For Diagram see page 181.]

XXXVII.—Block survey preliminary plan 171.

Lot.	Name of Land.	Extent, A. R. P.	Lot.	Name of Land.	Extent, A. R. P.
925	Portion of D. R. C. road from Hakmana to Walasmulla	0 3 17	1029½	Talagahakoruwa (reservation for road)	0 0 28
926	Batgahahena (reservation for road)	0 0 35	1109	Portion of D. R. C. road from Hakmana to Walasmulla	0 0 11
932½	Ihaladeniya (do.)	0 0 16	1117	Do.	0 1 29
1013	Algiriyawatta (do.)	0 0 20	1117½	Do.	1 1 34
1024	Path to temple	0 0 14			
1026	Portion of D. R. C. road from Hakmana to Walasmulla	0 0 19			3 2 23

and bounded as follows: on the north by the village limit of Natuwela; on the east by Giragahahenewatta claimed by J. C. Samarawickrama, Ihaladeniyewatta (private), Ihaladeniya claimed by Sepala Dahanayaka Don Bastian Appuhamy, Baddingodewatuyaya claimed by S. Don Bastian and others, T. Ps. 181,872 and 179,811, Pansaladeniyeatmaga claimed by the Galtengoda temple, Pansaladeniya claimed by the Galtengoda temple, Ettoramandiya claimed by the Galtengoda temple, Pansalawatta (T. P. 332,549), Talagahakoruwa (T. P. 332,551), the Udagoda temple claimed by Jayawardena Wijekoon Arachchige Dona Subahamy, Arambedeniye-ara (stream) to be declared the property of the Crown under the Waste Lands Ordinances, Waraketiypahalolaha claimed by Godagamage Don Juwanis, Ambalangodawatta claimed by the heirs of D. N. Dahanayaka, Metikumbura claimed by Godagamage Don Juwanis, Amunakumburekuttiya (road reservation) claimed by Wickremasin Hettiachchige Andris, Metikumbura claimed by Godagamage Don Juwanis, T. P. 69,796, Malwattekumbura claimed by Don Samel Dahanayaka and others, the Kanumuldeniye-ela to be declared the

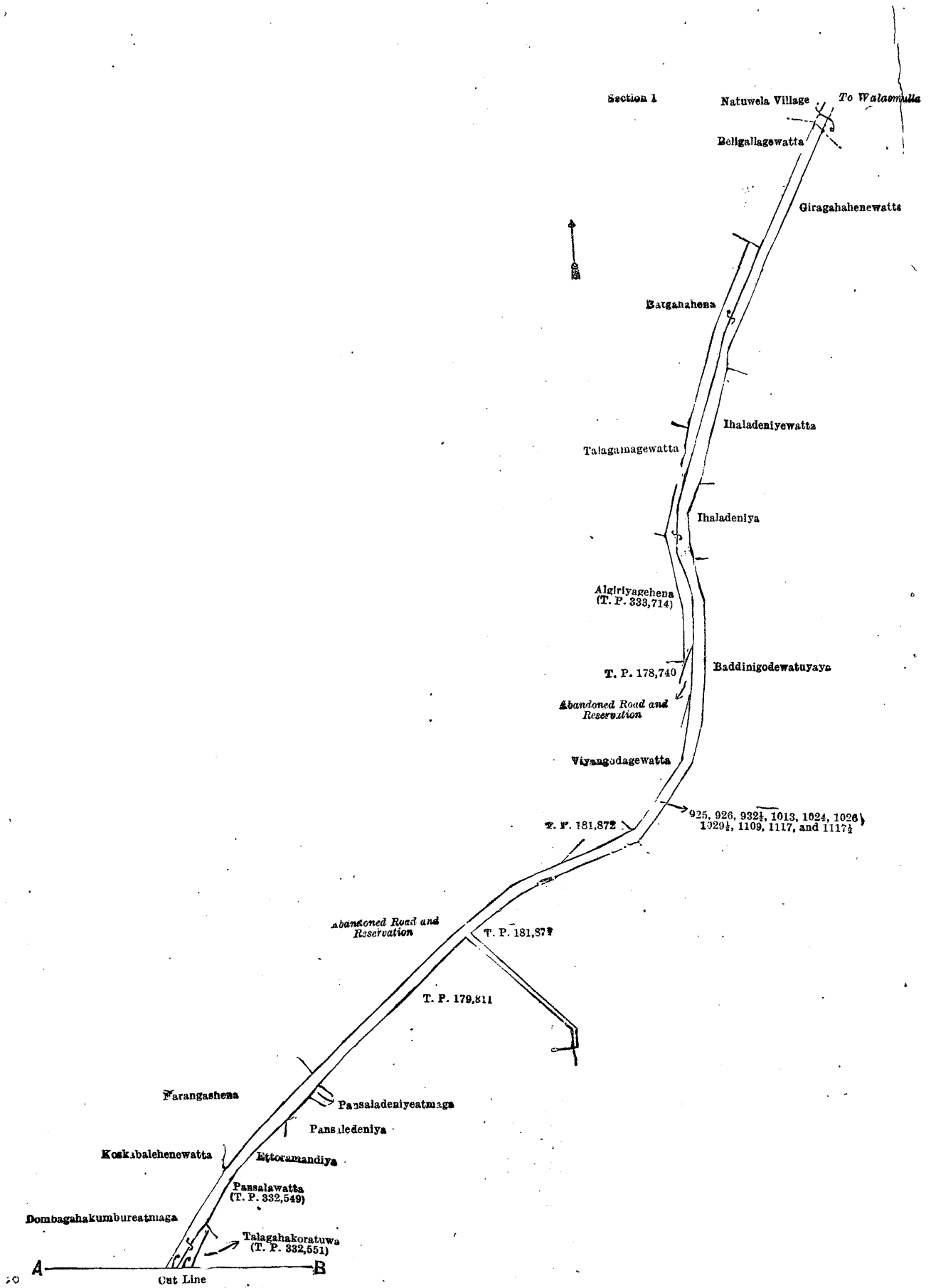


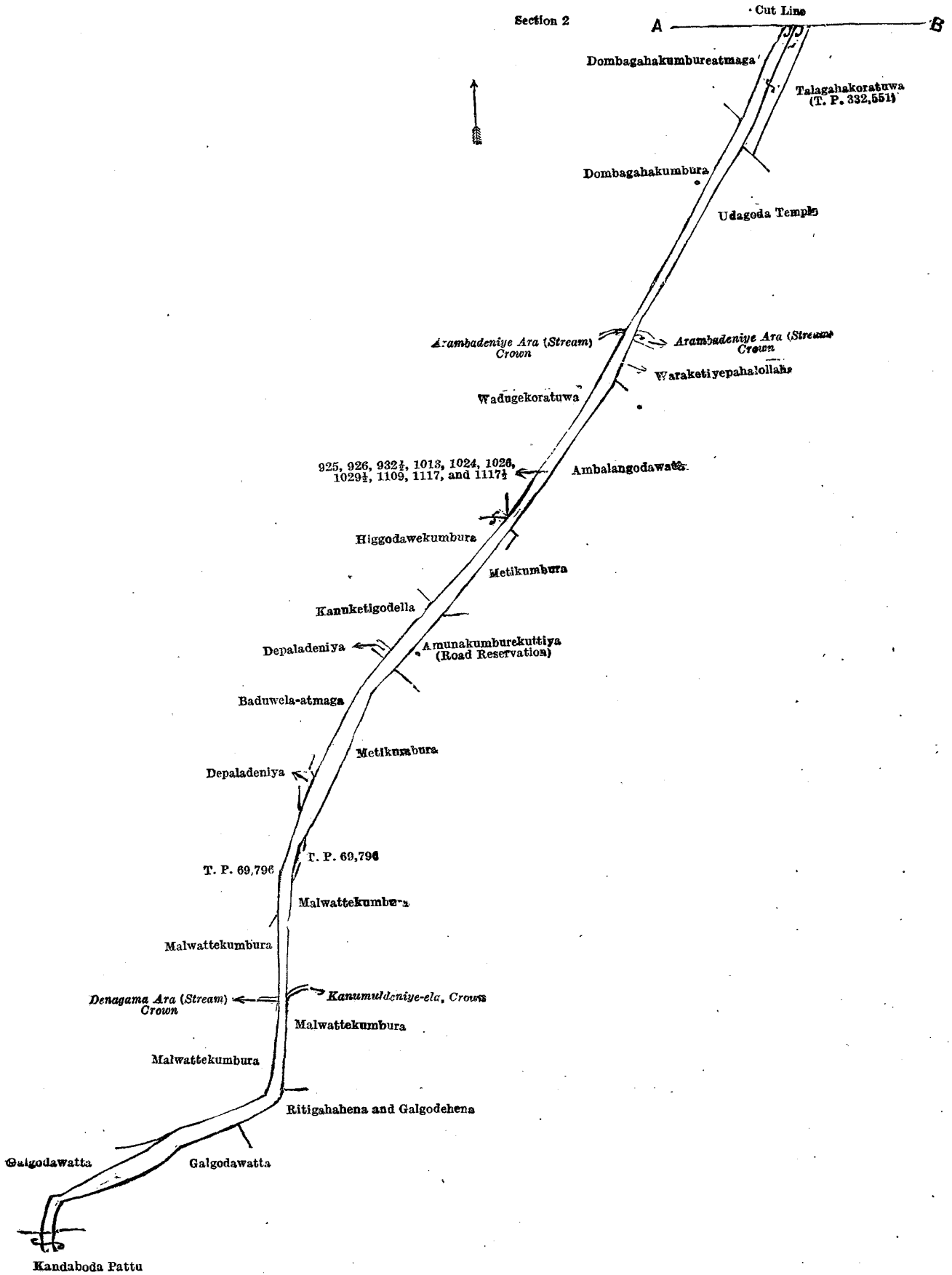
Surveyor-General's Office,
Colombo, July 22, 1920.

Scale of 8 Chains to an Inch.

G. K. THORNHILL.
for Acting Surveyor-General.

property of the Crown under the Waste Lands Ordinances, Malwatttekumbura claimed by Don Samel Dahanayaka and others, Ritigahahena and Galgodehena claimed by Omaru Lebbe Marikkar Mariat Umma and others, Galgodawatta (private); on the south by the boundary of the Kandaboda pattu; on the west by Galgodawatta claimed by the heirs of Saiyadu Tambi, Malwatttekumbura claimed by Don Samel Dahanayaka, Denagama-ara (stream) to be declared the property of the Crown under the Waste Lands Ordinances, Malwatttekumbura claimed by Don Samel Dahanayaka and others, T. P. 69,796, Depaladeniya claimed by Godagamage Juwanis, Baduwela-atmaga claimed by the heirs of D. N. Dahanayaka, Depaladeniya claimed by Godagamage Don Juwanis, Kanuketigodella (private), Higgodawekumbura claimed by Denis Dahanayaka Hamine, Wadugekoratuwa claimed by Don Samel Dahanayaka, Arambadeniye-ara (stream) to be declared the property of the Crown under the Waste Lands Ordinances, Dombagahakumbura claimed by Don Samel Dahanayaka and another, Dombagahakumbure-atmaga claimed by D. Samel Dahanayaka, Koskabalehenewatta claimed by Francis Dahanayaka, Narangashena claimed by Francis Dahanayaka, abandoned road and reservation claimed by Don A. Dahanayaka, T. P. 181,872, Viyangodagewatta claimed by Don Charles Dahanayaka, abandoned road and reservation claimed by Don A. Dahanayaka, T. P. 178,740, Algiriyagehena (T. P. 333,714), Talagamagewatta claimed by Sepala Dahanayaka Odes Appuhamy, Batgahahena granted at half-improved value, Beligallagewatta claimed by K. M. Davith and others.





Surveyor-General's Office,
Colombo, July 22, 1920.

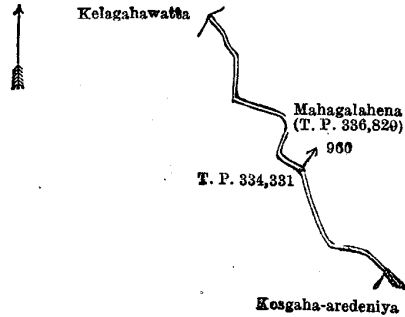
Scale of 4 Chains to an Inch.

G. K. THORNHILL,
for Acting Surveyor-General.

XXXVIII.—Block survey preliminary plan 171.

Lot.	Name of Land.	Extent, A. R. P.
960 ..	Malan-ara (dry stream) ..	0 0 11

and bounded as follows: on the north by Kelagahawatta (private); on the east by Mahalahena (T. P. 336,829); on the south by Kosgaha-aredeniya claimed by Madurappuli Mananage Dingi of Narawelpita; on the west by T. P. 334,331.



Surveyor-General's Office,
Colombo, July 22, 1920.


Scale of 4 Chains to an Inch.

G. K. THORNHILL,
for Acting Surveyor-General.

XXXIX.—Block survey preliminary plan 171.

Lot.	Name of Land.	Extent, A. R. P.
970 ..	Malan-ara (dry stream) ..	0 0 3

and bounded as follows: on the north by Jokkuwagewatta (private); on the east by Bibulewatta claimed by Gamage Wattubaba; on the south by Jokkuyayeruppa claimed by Wattubaba; on the west by Bakinigahawatta (private.)



Surveyor-General's Office,
Colombo, July 22, 1920.


Scale of 4 Chains to an Inch.

G. K. THORNHILL,
for Acting Surveyor-General.

XL.—Block survey preliminary plan 171.

Lot.	Name of Land.	Extent, A. R. P.
1027½ ..	Ela ..	0 0 5

and bounded as follows: on the north by Nindeliyadda claimed by the Galtenugoda pansala of Kanumuldeniya, Medademuwa claimed by Don Charles Dahanayaka; on the east by Medademuwa claimed by Don Charles Dahanayaka; on the south and west by the boundary of the Kandaboda pattu.



Surveyor-General's Office,
Colombo, July 22, 1920.

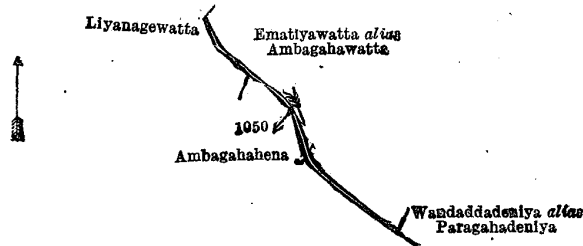
Scale of 4 Chains to an Inch.

G. K. THORNHILL,
for Acting Surveyor-General.

XLI.—Block survey preliminary plan 171.

Lot.	Name of Land.	Extent, A. R. P.
1050 ..	Malan-ara (dry stream) ..	0 0 10

and bounded as follows: on the north by Ematiyawatta alias Ambagahawatta claimed by the Kandebedde temple; on the east by Ematiyawatta alias Ambagahawatta claimed by the Kandebedde temple, Wandadoladeniya alias Paragahadeniya claimed by the Kandebedde temple; on the south by Ambagahahena claimed by the Kandebedde temple; on the west by Ambagahahena claimed by the Kandebedde temple, Liyanagewatta claimed by the Kandebedde temple and others.



Surveyor-General's Office,
Colombo, July 22, 1920.

Scale of 4 Chains to an Inch.

G. K. THORNHILL,
for Acting Surveyor-General.

XLII.—Block survey preliminary plan 171.

Lot.	Name of Land.	Extent, A. B. P.
1052 ..	Village path ..	0 2 9

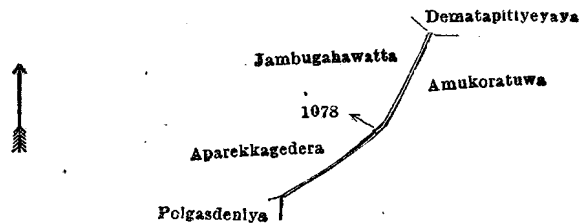
and bounded as follows : on the north by Gamacharigewatta claimed by Wattuhewage Babehamy, Kirillagahamada *alias* Alutdeniya claimed by Vidanegamage Don Mathes de Silva and others, Pallehawattedeniya claimed by ditto, Wewliyadda claimed by Kandambige Appu and others, Ambalandeniya claimed by the Kandebbede temple, Mahadaiyannekella claimed by ditto, Pansalekumbura claimed by ditto, Nihiluwagewatta claimed by the Kandebbede temple, Ranawaraketiya (tank) claimed by ditto, Liyanagewatta claimed by the Kandebbede temple and others, Akurugodawatta claimed by the Kandebbede temple, Ambagahahena claimed by the Kandebbede temple, Parahena *alias* Kekunahena claimed by Don Andrias Dahanayaka, Wandadolahena *alias* Bogahena claimed by Don Andrias Dahanayaka and others, Parahena claimed by Don Andrias Dahanayaka, T. P. 203,963; on the east by Parahena claimed by Don Andrias Dahanayaka; on the south by the In-dola, Parahena claimed by Don Andrias Dahanayaka, Parahena *alias* Kekunahena claimed by Don Andrias Dahanayaka, Viharehena claimed by the Kandebbede temple, the Kandebbede temple premises claimed by the Kandebbede temple, Meegahakumbura claimed by the Kandebbede temple; Nihiluwagewatta claimed by the Kandebbede temple, Meegahakumbura claimed by the Kandebbede temple, Mahadaiyannekella claimed by the Kandebbede temple, Ambalandeniya claimed by the Kandebbede temple, Wewliyadda claimed by Kandambige Appu and others, Pallehawattemaharuppa claimed by Vidanagamage Don Mathes de Silva and others, Mapalagewatta claimed by Vidanegamage Don Mathes de Silva and others, Kirillagahamada *alias* Alutdeniya claimed by Vidanegamage Don Mathes de Silva and others; on the west by the boundary of the Kandaboda pattu.

[For Diagrams of Sections 1 and 2 see page 186.]

XLIII.—Block survey preliminary plan 171.

Lot.	Name of Land.	Extent, A. B. P.
1078 ..	Channel ..	0 0 8

and bounded as follows : on the north by Dematapitiyeyaya (private); on the east by Amukoratuwa claimed by Godagamage Don Juwanis; on the south by Polgasdeniya (private); on the west by Aparekkagedera claimed by Kansawage Jandris, Jambugahawatta claimed by Godagamage Don Juwanis.



Surveyor-General's Office,
Colombo, July 22, 1920.

Scale of 4 Chains to an Inch.

G. K. THORNHILL,
for Acting Surveyor-General.

P. J. HUDSON,
Special Officer.

November 13, 1923.

WITH reference to Part III. of the Final Order under section 2 of the Waste Lands Ordinances of 1897, 1899, 1900, and 1903, published in the *Ceylon Government Gazette* No. 7,368 of January 4, 1924, it is hereby notified for general information that the extent of lot 23 in block survey preliminary plan 70A is 5 acres 3 roods 38 perches, and not 5 acres 5 roods and 38 perches as given therein.

The Kachcheri,
Matara, February 4, 1924.

G. S. WODEMAN,
Assistant Government Agent.

PRELIMINARY NOTICES.

Colombo Notice No. 8,523.

Notice under "The Waste Lands Ordinances of 1897, 1899, 1900, and 1903."

TAKE notice that unless within three months from February 15, 1924, the persons, if any, who claim any interest in the lands hereinafter mentioned or in any one or more of such lands or to some interest therein make claim in person or in writing to the said lands or any of them or to some interest therein to L. L. Hunter, Esq., Special Officer appointed under section 28 of "The Waste Lands Ordinances of 1897, 1899, 1900, and 1903," at his office at Colombo :

Such Special Officer, in pursuance of the powers vested in him by the said Ordinances, will declare by writing under his hand that the said lands, or such of them as to which no claim has been made, are the property of the Crown.

L. L. HUNTER,
Special Officer.

NOTE.—A claim to a right of way over the said lands or any of them is a claim to an interest in the land or lands.

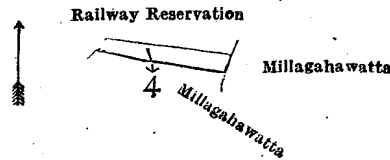
Description of the Lands referred to.

The following lots situate in the village of Ganemulla of the Meda pattuwa, in the Siyane korale west, in the Colombo District of the Western Province, as described in the annexed diagrams :—

I.—Preliminary plan 16,127.

Lot.	Name of Land.	Extent, A. B. P.
4 ..	Millagahawatta (encroachment) ..	0 0 3.43

and bounded as follows : on the north by the railway reservation claimed by the Ceylon Government Railway; on the east by Millagahawatta claimed by the Ceylon Government Railway; on the south by Millagahawatta claimed by L. Don Coranelis; on the west by the railway reservation claimed by the Ceylon Government Railway.



Surveyor-General's Office,
Colombo, October 8, 1923.

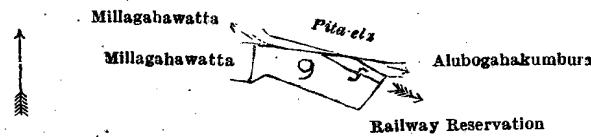
Scale of 2 Chains to an Inch.

C. H. VINCE,
for Acting Surveyor-General.

II.—Preliminary plan 16,127.

Lot.	Name of Land.	Extent, A. R. P.
9	Alubogahapillewa (encroachment)	0 0 8.25

and bounded as follows : on the north by Millagahawatta claimed by M. Don Yahnis Amerasinghe and others, Pita-ela ; on the east by Alubogahakumbura claimed by the Ceylon Government Railway (encroachment by M. Don Velon Amerasinghe), Pita-ela, railway reservation claimed by the Ceylon Government Railway ; on the south by the railway reservation claimed by the Ceylon Government Railway ; on the west by Millagahawatta leased from the Crown.



Surveyor-General's Office,
Colombo, October 8, 1923.


Scale of 2 Chains to an Inch.

C. H. VINCE,
for Acting Surveyor-General.

III.—Preliminary plan 16,127.

Lot.	Name of Land.	Extent, A. R. P.
14	Keliyagahawatta (encroachment)	0 0 33.68

and bounded as follows : on the north by the railway reservation claimed by the Ceylon Government Railway ; on the east by Keliyagahawatta (railway bima) claimed by the Ceylon Government Railway ; on the south by Keliyagahawatta claimed by Milawe Achchige Telis Naide ; on the west by Keliyagahawatta claimed by the Ceylon Government Railway, railway reservation claimed by the Ceylon Government Railway.



Surveyor-General's Office,
Colombo, October 8, 1923.

Scale of 2 Chains to an Inch.

C. H. VINCE,
for Acting Surveyor-General.

Colombo S. O. 9—1924.

Colombo Notice No. 8,524.

Notice under "The Waste Lands Ordinances of 1897, 1899, 1900, and 1903."

TAKE notice that unless within three months from February 15, 1924, the persons, if any, who claim any interest in the lands hereinafter mentioned or in any one or more of such lands or to some interest therein make claim in person or in writing to the said lands or any of them or to some interest therein to L. L. Hunter, Esq., Special Officer appointed under section 28 of "The Waste Lands Ordinances of 1897, 1899, 1900, and 1903," at his office at Colombo :

Such Special Officer, in pursuance of the powers vested in him by the said Ordinances, will declare by writing under his hand that the said lands, or such of them as to which no claim has been made, are the property of the Crown.

L. L. HUNTER,
Special Officer.

NOTE.—A claim to a right of way over the said lands or any of them is a claim to an interest in the land or lands.

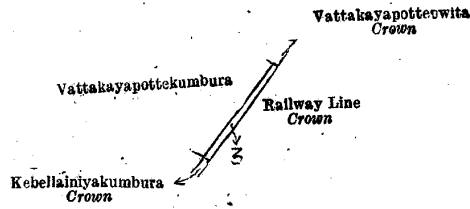
Description of the Lands referred to.

The following lots situate in the village of Indiparape of the Yatigaha pattuwa of the Hapitigam korale, in the District of Negombo, in the Western Province, as described in the annexed diagrams :—

I.—Preliminary plan 16,154.

Lot.	Name of Land.	Extent, A. R. P.
3	Vatakayapottekumbura	0 0 1.12

and bounded as follows : on the north by Vatakayapottekumbura claimed by D. J. Chandrasekara, Vatakayapotteowita declared the property of the Crown under the Waste Lands Ordinances ; on the east by the railway line declared the property of the Crown under the Waste Lands Ordinances ; on the south by the railway line declared the property of the Crown under the Waste Lands Ordinances, Kebellainiyakumbura declared the property of the Crown under the Waste Lands Ordinances ; on the west by Vatakayapottekumbura claimed by D. J. Chandrasekara.



Surveyor-General's Office,
Colombo, October 11, 1923.

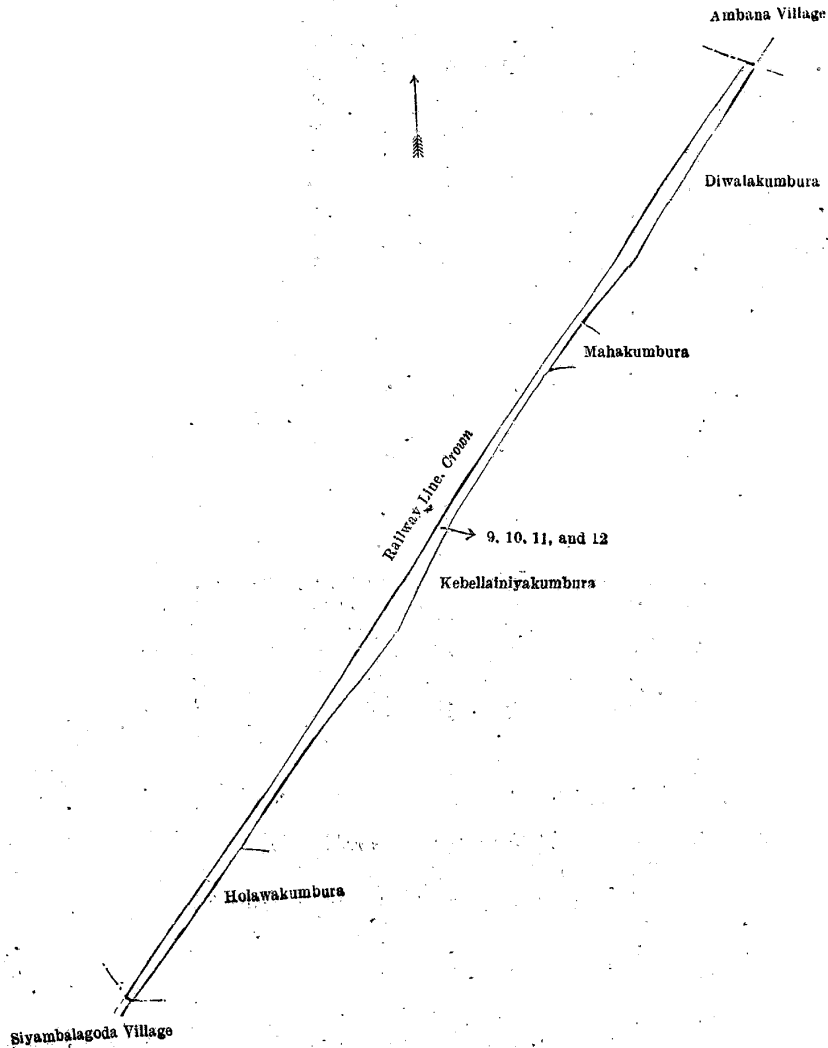
Scale of 2 Chains to an Inch.

C. H. VINCE,
for Acting Surveyor-General.

II.—Preliminary plan 16,154.

Lot.	Name of Land.	Extent, A. R. P.
9	Diwalakumbura	0 0 8.37
10	Mahakumbura	0 0 0.65
11	Kebellainiyakumbura	0 0 16.12
12	Holawekumbura	0 0 3.37
		0 0 28.51

and bounded as follows : on the north by the railway line declared the property of the Crown under the Waste Lands Ordinances, the village limit of Ambana ; on the east by Diwalakumbura claimed by D. J. Chandrasekara, Mahakumbura claimed by A. Karonchi Appuhamy, Kebellainiyakumbura claimed by D. J. Chandrasekara ; on the south by Kebellainiyakumbura claimed by D. J. Chandrasekara, Holawakumbura claimed by ditto, the village limit of Siyambalagoda ; on the west by the railway line declared the property of the Crown under the Waste Lands Ordinances.



Surveyor-General's Office,
Colombo, October 11, 1923.

Scale of 2 Chains to an Inch.

C. H. VINCE,
for Acting Surveyor-General.

Colombo S. O. 10—1924.

Colombo Notice No. 8,525.

Notice under "The Waste Lands Ordinances of 1897, 1899, 1900, and 1903."

TAKE notice that, unless within three months from February 15, 1924, the persons, if any, who claim any interest in the lands hereinafter mentioned or in any one or more of such lands or to some interest therein make claim in person or in writing to the said lands or any of them or to some interest therein to L. L. Hunter, Esq., Special Officer appointed under section 28 of "The Waste Lands Ordinances of 1897, 1899, 1900, and 1903," at his office at Colombo:

Such Special Officer, in pursuance of the powers vested in him by the said Ordinances, will declare by writing under his hand that the said lands, or such of them as to which no claim has been made, are the property of the Crown.

L. L. HUNTER,
Special Officer.

NOTE.—A claim to a right of way over the said lands or any of them is a claim to an interest in the land or lands.


Description of the Lands referred to.

The following lots situate in the village of Midellawala, in the Yatigaha pattuwa of the Hapitigam korale, in the District of Negombo of the Western Province, as described in the annexed diagrams:—

I.—Preliminary plan 16,144.

Lot.	Name of Land.	Extent, A. R. P.
5	Thambahitiyawakumbura	0 0 1.50

and bounded as follows: on the north by Thambahitiyawakumbura claimed by G. Yaonis Appu and others, Jara-ela; on the east and south by Jara-ela; on the west by Thambahitiyawakumbura claimed by G. Yaonis Appu and others.



Surveyor-General's Office,
Colombo, October 9, 1923.

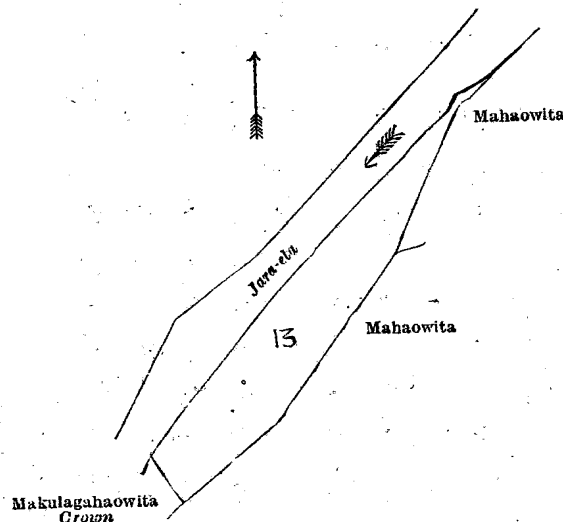
Scale of 2 Chains to an Inch.

C. H. VINCE,
for Acting Surveyor-General.

II.—Preliminary plan 16,144.

Lot.	Name of Land.	Extent, A. R. P.
13	Mahaowita	0 1 10.37

on the north by Jara-ela; on the east by Mahaowita claimed by Y. Sinchiya and others, Mahaowita claimed by T. Pabilis Appu and others; on the south by Mahaowita claimed by T. Pabilis Appu and others, Makulagahaowita declared the property of the Crown under the Waste Lands Ordinances; on the west by Jara-ela.



Surveyor-General's Office,
Colombo, October 9, 1923.

Scale of 2 Chains to an Inch.

C. H. VINCE,
for Acting Surveyor-General.

Trincomalee Notice No. 8,526.

Notice under "The Waste Lands Ordinances of 1897, 1899, 1900, and 1903."

TAKE notice that unless within three months from February 15, 1924, the persons, if any, who claim any interest in the lands hereinafter mentioned, or in any or more of such lands, appear before the Assistant Government Agent of Trincomalee District, Eastern Province, and make claim to the said lands or any of them or to some interest therein:

Such Assistant Government Agent, in pursuance of the powers in him vested by the said Ordinances, will declare by writing under his hand that the said lands, or such of them to which no claim has been made, are the property of the Crown.

W. L. MURPHY,
Assistant Government Agent.

Description of the Lands referred to.

The following lots situated in Trincomalee town division No. 12, within the Local Board limits of Trincomalee, in the Trincomalee District, Eastern Province, as described in the annexed diagrams:—

Preliminary plan 5,655.

Lot.	Name of Land.	Extent, A. R. P.	Lot.	Name of Land.	Extent, A. R. P.
1 ..	Palamvayalkadu 0 3 32·35	5 ..	Palamvayal (reservation for water-course) 0 1 39·13
2 ..	Palamvayalkadu (reservation along the main road) 0 0 17·64	6 ..	Palamvayal (abandoned paddy field) ..	2 1 9·80
3 ..	Palamvayalkadu (reservation along the minor road) 0 1 10·33	7 ..	Palamvayal (reservation along the main road) 0 3 27·12
4 ..	Palamvayal 1 1 11·23			6 1 27·60

and bounded on the north by Palamvayalkadu claimed by the heirs of the late A. Muttukkirishna and Pallamvayalkadu claimed by the Crown (P. P. 573, lot 6117); on the east by road from Nilaveli to Trincomalee; on the south by Palamvayal-toddem claimed by Vannar Chellan and Periyatoduwatoddam claimed by Sinnappar; and on the west by the road called Love lane.

[For Diagram see page 191.]

Kurunegala Notice No. 8,527.

Notice under "The Waste Lands Ordinances of 1897, 1899, 1900, and 1903."

TAKE notice that unless within three months from February 15, 1924, the persons, if any, who claim any interest in the lands hereinafter mentioned or in any one or more of such lands or to some interest therein make claim in person or in writing to the said lands or any of them or to some interest therein to F. Leach, Esq., Special Officer appointed under section 28 of "The Waste Lands Ordinances of 1897, 1899, 1900, and 1903," at his office at Colombo:

Such Special Officer, in pursuance of the powers vested in him by the said Ordinances, will declare by writing under his hand that the said lands, or such of them as to which no claim has been made, are the property of the Crown.

F. LEACH,
Special Officer.

NOTE.—A claim to a right of way over the said lands or any of them is a claim to an interest in the land or lands.

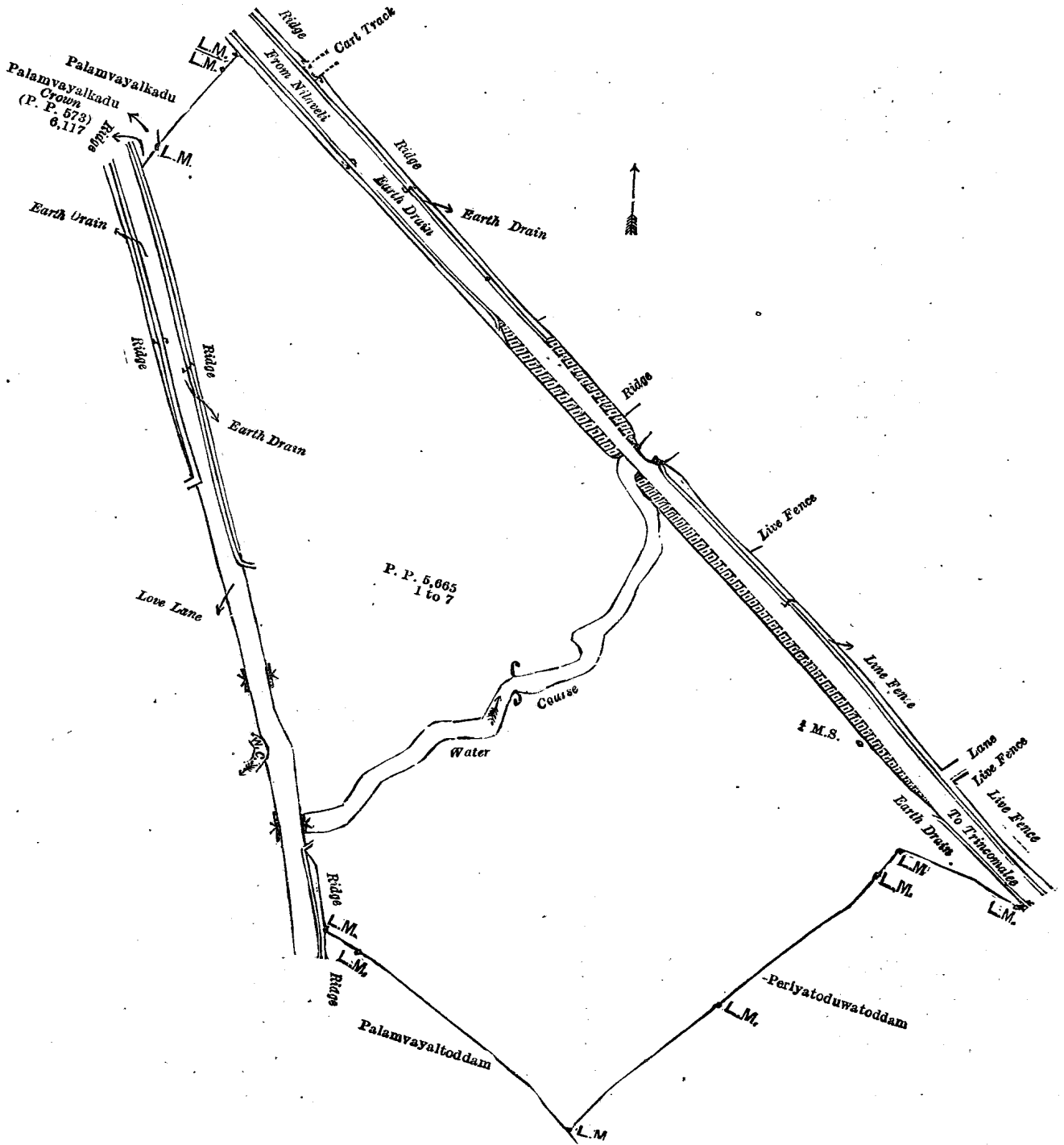
Description of the Lands referred to.

The following lots situate in the village of Recogama, in the Katuwana korale of the Wannī hatpattu, in the Kurunegala District of the North-Western Province, as described in the annexed diagram:

Block survey preliminary plan 1,893.

Lot.	Name of Land.	Extent, A. R. P.	Lot.	Name of Land.	Extent, A. R. P.
1 ..	Kongahamulahena 77 0 8	16 ..	Footpath 0 0 22
2 ..	Gansabhawa road and reservation 2 3 32	17 ..	Bogahahena 140 1 31
3 ..	Wewaihalahena 35 1 30	22 ..	Do. 0 3 4
4 ..	Recogamamahawewa (tank and bund) ..	27 0 30	25 ..	Walpaluwehena (reservation for tank bund) 0 2 30
5 ..	Weliwewehenyaya 13 2 39	26 ..	Walpaluwewewa (tank and bund) 2 3 28
6 ..	Footpath 0 0 6	28 ..	Welpillewa 7 1 39
7 ..	Siyambalagahamulahena 4 3 32	29 ..	Kon-oya (stream) (part) 0 0 39
9 ..	Meegahamulahena 0 1 4			
15 ..	Siyambalagahamulahena (reservation for tank bund) 1 0 4			315 1 18

and bounded as follows: on the north by the village limit of Hangilipola; on the east by the village limits of Wihenegama and part of Kon-oya (the village limit of Tammitagama); on the south by part of Kon-oya (the village limit of Tammitagama), the village limit of Tammitagama; on the west by the village limits of Balalla, Gonamuwa, and Hangilipola.



Surveyor-General's Office,
Colombo, January 13, 1922.

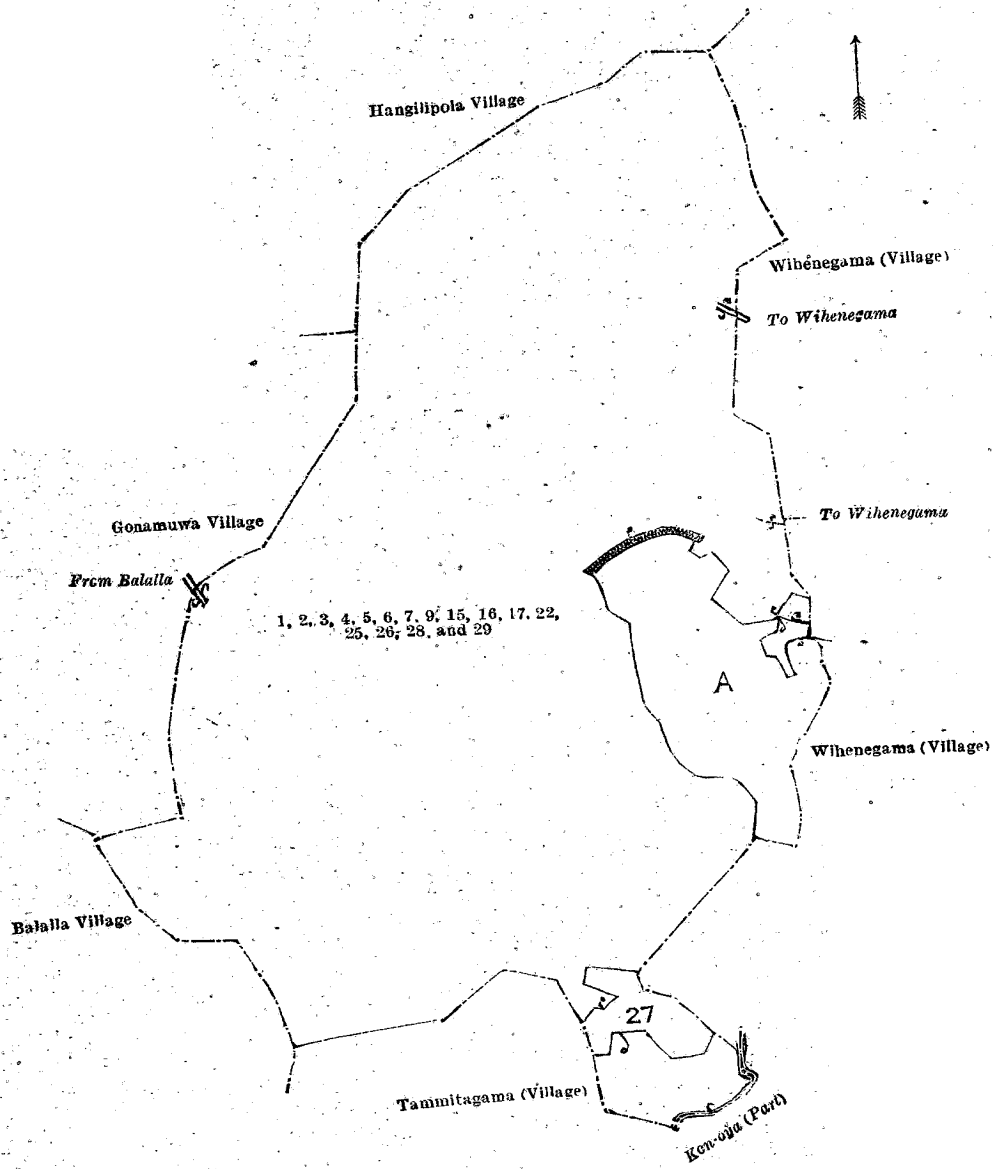
Scale of 2 Chains to an Inch.

C. R. LUNDIE,
for Surveyor-General.

NOTE.—The following lots lying within the above-mentioned boundaries are excluded from this notice, and their aggregate acreage of 32 acres 3 roods and 36 perches is not included in the acreage of 315 acres 1 rood and 18 perches given above :—

Block survey preliminary plan 1,893.

Lot.	Name of Land.	Extent, A. R. P.	Lot.	Name of Land.	Extent, A. R. P.
A 8 ..	Ambagahamulawatta	.. 0 1 26	A 20 ..	Etadambugahamulawatta	.. 0 1 23
A 10 ..	Moragahawatta	.. 0 1 0	A 21 ..	Kadurugahamulawatta	.. 0 1 39
A 11 ..	Kadurugahamulawatta	.. 0 0 37	A 23 ..	Kongahamulawatta	.. 1 2 31
A 12 ..	Meegahamulawatta	.. 0 1 4	A 24 ..	Wetiakumburakamatta	.. 0 0 11
A 13 ..	Do.	.. 0 1 28	27 ..	Kadurugahakumbura, Ihalawalpaluwela	.. 5 0 1
A 14 ..	Horow-ela (stream)	.. 0 1 5			
A 18 ..	Kongahakumbura (T. P. 145,523)	.. 0 2 0			
A 19 ..	Bogahakotuwawela, Wetiakumburayaya	.. 22 3 31			
					32 3 36



Surveyor-General's Office,
Colombo, October 12, 1923.

Scale of 16 Chains to an Inch.
Kurunegala S. O. 2—1924.

C. H. VINCE,
for Acting Surveyor-General.

Kurunegala Notice No. 8,528.

Notice under "The Waste Lands Ordinances of 1897, 1899, 1900, and 1903."

TAKE notice that unless within three months from February 15, 1924, the persons, if any, who claim any interest in the land hereinafter mentioned make claim in person or in writing to the said land or to some interest therein to F. Leach, Esq., Special Officer appointed under section 28 of "The Waste Lands Ordinances of 1897, 1899, 1900, and 1903," at his office at Colombo :

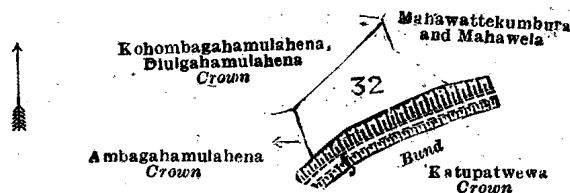
Such Special Officer, in pursuance of the powers vested in him by the said Ordinances, will declare by writing under his hand that the land, to which no claim has been made, is the property of the Crown.

F. LEACH,
Special Officer.

NOTE.—A claim to a right of way over the said land is a claim to an interest in the land.

Description of the Land referred to.

The land commonly called or known as Kongahamulawatta (reservation for tank bund), situate in the village of Katupatwewa, in the Nikawagampaha korale of the Hiriyala hatpattu, in the Kurunegala District of the North-Western Province, containing in extent 1 rood and 16 perches, shown as lot 32 in block survey preliminary plan 1,880 and in the annexed diagram; and bounded as follows: on the north by Kohombagahamulahena, Diulgahamulahena declared the property of the Crown under the Waste Lands Ordinances, Mahawattekumbura and Mahawela (private); on the east by Mahawattekumbura and Mahawela (private), bund (Katupatwewa declared the property of the Crown under the Waste Lands Ordinances); on the south by bund (Katupatwewa declared the property of the Crown under the Waste Lands Ordinances); on the west by Ambagahamulahena declared the property of the Crown under the Waste Lands Ordinances, Kohombagahamulahena, Diulgahamulahena declared the property of the Crown under the Waste Lands Ordinances.



Surveyor-General's Office,
Colombo, October 15, 1923.

Scale of 4 Chains to an Inch.

Kurunegala S. O. 3—1924.

C. H. VINCE,
for Acting Surveyor-General.

Kurunegala Notice No. 8,529.**Notice under "The Waste Lands Ordinances of 1897, 1899, 1900, and 1903."**

TAKE notice that unless within three months from February 15, 1924, the persons, if any, who claim any interest in the land hereinafter mentioned make claim in person or in writing to the said land or to some interest therein to F. Leach, Esq., Special Officer appointed under section 28 of "The Waste Lands Ordinances of 1897, 1899, 1900, and 1903," at his office at Colombo:

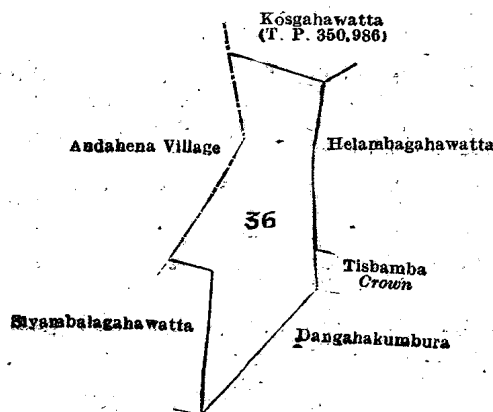
Such Special Officer, in pursuance of the powers vested in him by the said Ordinances, will declare by writing under his hand that the land, to which no claim has been made, is the property of the Crown.

F. LEACH,
Special Officer.

NOTE.—A claim to a right of way over the said land is a claim to an interest in the land.

Description of the Land referred to.

The land commonly called or known as Dangahawatta, situate in the village of Kammandaluwa, in the Kumara Wannu korale pattu, in the Demala hatpattu of the Puttalam District, in the North-Western Province, containing in extent 1 acre and 38 perches, shown as lot 36 in block survey preliminary plan 1,828 and in the annexed diagram; and bounded as follows: on the north by Kosgahawatta (T. P. 350,986); on the east by Helambagahawatta claimed by Asana Lebbe Abubucker, Tisbamba declared the property of the Crown under the Waste Lands Ordinances, Dangahakumbura claimed by Asana Lebbe Abukkara and others; on the south by Dangahakumbura claimed by Asana Lebbe Abukkara and others; on the west by Siyambalagahawatta (private), the village limit of Andahena.



Surveyor-General's Office,
Colombo, October 12, 1923.

Scale of 4 Chains to an Inch.

Kurunegala S. O. 4—1924.

C. H. VINCE,
for Acting Surveyor-General.

LAND SALES IN THE WESTERN PROVINCE.

No. 3,394, W. P.—The Government Agent, Western Province, will on Thursday, April 3, 1924, at 12 noon, at his office in Colombo, put up to auction, for sale or settlement, or will otherwise dispose of, the under-mentioned portions of Crown land, in accordance with the regulations of Government regarding land sales. Nineteen allotments of land situated in the Hapitigam, Alutkuru korale north, and Hewagam korale divisions of the Negombo and Colombo Districts of the Western Province.

Preliminary plan 18,289. Village—Kitalawalana, Udugaha pattu, Hapitigam korale.

Lot.	Name of Land.	Name of Applicant.	Description.	Extent.		
				A.	R.	P.
1	Bulanekanda	.. Mr. M. C. Perera, Fairlight, Mutwal	.. Forest	.. 1	1	24
2	Do.	.. —	.. Reservation for path	.. 0	0	12*

Preliminary plan 18,290. Village—Kitalawalana, Udugaha pattu, Hapitigam korale.

1	Bulanekanda	.. Mr. M. C. Perera, Fairlight, Mutwal	.. Forest	.. 4	3	3
2	Do.	.. —	.. Reservation along Mu-kalanhene-ela	0	1	10*
3	Do.	.. —	.. Reservation for path	.. 0	0	18*
4	Do.	.. —	.. Rocky land	.. 4	3	19
5	Do.	.. Mr. M. C. Perera, Fairlight, Mutwal	.. Forest	.. 1	3	21

Preliminary plan 18,291. Village—Dagonna, Dunagaha pattu, Alutkuru korale north.

1	Dachchagarewewa	.. —	.. Reserved for tank	.. 8	3	31*
2	Dambugahawatta alias Palugahawatta	.. Encroachment by Weliwariyalanage Amaris	.. Contain coconut trees	.. 0	0	5
3	Dambugahawatta	.. Encroachment by Hettiaratchige Suwaris	.. Contain cinnamon bushes	0	0	5
4	Do.	.. do.	.. do.	.. 0	0	2
5	Dachchagarewewa	.. —	.. Road reservation	.. 0	0	23*
6	Dambugahawatta	.. Encroachment by Mihindukulasuriyamahalekange Selestinu Lussina of Kimbulapitiya	.. Contain coconut trees	.. 0	0	3
7	Horagahalupota alias Paragahakumbura	.. Encroachment by Mallawa-aratchige Rapiel	.. Paddy field	.. 0	0	10

Preliminary plan 16,214. Village—Panagoda, Palle pattu, Hewagam korale.

3	Kamarawelanda	.. Mangodage Jonnappu	.. Jungle	.. 5	2	32
---	---------------	-----------------------	-----------	------	---	----

Preliminary plan 18,049. Village—Eswatta, Udugaha pattu, Hewagam korale.

1	Asweddumkumbura	.. Don Peter Wettasingha	.. Deniya	.. 0	2	38
---	-----------------	--------------------------	-----------	------	---	----

Preliminary plan 18,284. Village—Waga, Meda pattu, Hewagam korale.

1	Horagahalanda	.. Encroachment by Udugodahakuruge Podianchia	.. New clearing	.. 0	2	22
2	Horagahawatta	.. do.	.. Garden	.. 0	0	36
3	Horagahalanda	.. Encroachment by Balainnadewage Adonisa	.. do.	.. 0	1	12

* Not for sale.

Upset price per acre varying from Rs. 85 to Rs. 260. Further information regarding these lands may be obtained from the Government Agent, Western Province, and respecting their plans from the Surveyor-General.

Colonial Secretary's Office,
Colombo, February 13, 1924.

CECIL CLEMENTI,
Colonial Secretary.

LAND SALES IN THE CENTRAL PROVINCE.

No. 2,712, C. P.—The Government Agent, Central Province, will on Wednesday, April 2, 1924, at 2 P.M., at his office in Kandy Kachcheri, put up to auction, for sale or settlement, or will otherwise dispose of, the under-mentioned portions of Crown land, in accordance with the regulations of Government regarding land sales. Two allotments of land situated in the Uda Bulatgama division of the Kandy District of the Central Province.

Preliminary plan 7,608. Village—Warakawa in Pasbage korale of Uda Bulatgama.

Lot.	Name of Land.	Name of Applicant.	Description.	Extent.		Upset price per acre, Rs.
				A.	P.	
1	Hingurudeniyaapatana alias Dum-buladeniyaapatana	.. D. W. Nanayakkara Arachchi of Palle-gama	.. Patana	.. 4	1	26
2	Ganguletenna alias Gangetenna	.. —	.. Forest	.. 0	0	5

* To be reserved.

Further particulars regarding these lands can be obtained from the Government Agent, Central Province, and their plans from the Surveyor-General.

Colonial Secretary's Office,
Colombo, February 11, 1924.

CECIL CLEMENTI,
Colonial Secretary.

No. 2,713, C. P.—The Assistant Government Agent, Nuwara Eliya, will on Saturday, March 29, 1924, at 10 A.M., at his office in Nuwara Eliya, put up to auction, for sale or settlement, or will otherwise dispose of, the under-mentioned portions of Crown land, in accordance with the regulations of Government regarding land sales. Ten allotments of land situated in the Kotmale division of the Nuwara Eliya District of the Central Province.

Lot.	Name of Land.	Name of Applicant.	Description.	Extent.			Upset price per acre, Rs.
				A.	R.	P.	
Preliminary plan 7,577. Village—Wataddora.							
1	Kahahena	Suduhakuruge William of Wataddora	Patana	1	1	16	110
2	Do.	—	Patana (reservation for Gansabhawa road)	0	0	27	—*
Preliminary plan 6,838. Village—Harangala.							
1	Kahahena	Talagahaliadgedera Ukkurala of Harangala	Patana (leased to applicant)	1	3	19	185
2	Do.	—	Jungle (reservation for ela)	0	1	26	—*
3	Do.	Amukotuwegedera Appuhami of Harangala	Cardamoms (leased to applicant)	2	1	25	235
4	Do.	—	Patana (reservation for road)	0	1	0	—*
5	Do.	—	Cardamoms (encroachment on reservation for ela by Amukotuwegedera Appuhamy)	0	2	29	—*
Preliminary plan 6,922. Village—Tispane.							
6	Wagalahena	Ganchelegedera Kowrala	Tea (leased to Dissanayaka Mudiyanseleage Ukku Banda of Tispane)	2	2	39	350
Preliminary plan 7,245. Village—Harangala.							
8	Patandambale	Col. W. H. Biddulph	Patana	0	2	35	150
Preliminary plan 6,857. Village—Harangala.							
3	Kanainbanapokuna	Dimbulegedera Heen Appu	Cardamoms, &c.	1	1	20	168†

* Not for sale.

† Re-advertised for non-payment of balance purchase money.

Further particulars regarding these lands can be obtained from the Assistant Government Agent, Nuwara Eliya, and plans of them from the Surveyor-General.

Colonial Secretary's Office,
Colombo, February 11, 1924.

CECIL CLEMENTI,
Colonial Secretary.

The Government Agent, Central Province, will on Saturday, March 29, 1924, at 11 A.M., at his office in Kandy Kachcheri, reserve the under-mentioned portions of Crown land. Eight allotments of land situated in the Yatinuwara and Harispattu divisions and Palle Peradeniya, within the Municipal limits of Kandy of the Kandy District of the Central Province.

Preliminary plan 7,604. Village—Yatihalagala Pallegama in Kulugammanasiya pattu of Harispattu division.

Lot.	Name of Land.	Name of Applicant.	Description.	Extent.			
				A.	R.	P.	
1	Dewidoskanda <i>alias</i> Tupereykanda <i>alias</i> Illagallakanda <i>alias</i> Ruketennakanda <i>alias</i> Hatkindakanda	—	Forest contains a few arecanut trees growing wild	90	1	2*	
Preliminary plan 7,604. Village—Gannoruwa in Gangapalata korale of Yatinuwara division.							
2	Dewidoskanda <i>alias</i> Tupereykanda <i>alias</i> Illagallakanda <i>alias</i> Ruketennakanda <i>alias</i> Hatkindakanda	—	Forest contains a few scattered jak, coconut, and arecanut trees growing wild	95	2	9*	
3	Ditto also Bandaratenna <i>alias</i> Totildeniya	—	Cultivated area contains tea, rubber, coconut, cocoa, coffee trees, paddy fields and other cultivations, bungalows, cooly lines, factory, outhouses, and cart road	284	3	20*	
4	Kambarapenegatenna	—	Chena contains scattered coconut, jak, arecanut, hawarinuga trees, and other cultivations, also portion of land cleared and clerks' bungalows erected	20	3	26*	
5	Do.	—	Jungle contains scattered jak, coconut, and arecanut trees growing wild	20	0	34*	
6	Kendakaduamukalana	—	Forest	13	3	23*	
7	Do.	—	do.	9	2	32*	
Preliminary plan 7,604. Village—Palle Peradeniya within the Municipal limits of Kandy.							
8	Royal Botanical Gardens	—	Botanical gardens	149	0	38*	

* These lands, comprising the Royal Botanical Gardens and Experimental Station, Peradeniya, are Gazetted in order that they may be formally reserved, in accordance with the Land Sale regulations.

Further particulars regarding these lands can be obtained from the Government Agent, Central Province, and their plans from the Surveyor-General.

Colonial Secretary's Office,
Colombo, February 11, 1924.

CECIL CLEMENTI,
Colonial Secretary.

LAND SALES IN THE SOUTHERN PROVINCE.

No. 4,100, S. P.—The Government Agent, Southern Province, will on Tuesday, April 1, 1924, at 1 P.M., at his office in Galle Kachcheri, put up to auction, for sale or settlement, or will otherwise dispose of, the under-mentioned portions of Crown land, in accordance with the regulations of Government regarding land sales. Thirteen allotments of land situated in the Talpe pattn division of the Galle District of the Southern Province.

Lot.	Name of Land.	Name of Applicant.	Description.	Extent.		Upset price per acre, Rs.
				A. R. P.		
Preliminary plan 11,212. Village—Beranagoda. Claimant—Crown.						
2	Galabodahena	Beranagodakariyawasan Manage Siyadoris	Jungle	0	3 29	57.50
3	Do.	do.	Native garden	0	0 24	55
5	Galbodakumburagoda	do.	Chena	0	0 26	60.50
Preliminary plan 11,296. Village—Kottawa. Claimant—Crown.						
2	Jambughahaliyaddebasnaire-godakanda	Keppitiyagoda Vithanage Nonahamy of Kottawa	Chena	0	3 27	65
Preliminary plan 11,822. Village—Howpe. Claimant—Gajamankankanange Brampy of No. 18, Hospital street, Colombo.						
2	Henagedarawatta	Niavillavitawanawasan Sinno Appu of Howpe	Garden Plantation	0	2 7	100 7.65
Preliminary plan 12,321. Village—Tellambure. Claimant—Mendoris Jayawardena of Tellambure.						
6	Deniyegodawatta	Mavelle Vitanage Arnolis of Tellambure	Contains cinnamon	0	0 19	85
Preliminary plan 12,354. Village—Tittagalla. Claimant—Crown.						
1	Mahakumbura-addaraduwa	Diyagubadaturuge Carolis Appu of Tittagalla	Chena	0	3 12	74
Claimant—D. B. Carolis Appu of Tittagalla.						
2	Mahakumbura-addaraduwa	Diyagubadaturuge Carolis Appu of Tittagalla	Native garden Plantation	0	1 12	70 31.69
Claimants—(1) W. R. Sinne, (2) S. Janchiya, both of Ataniketa, (3) S. Theodorisa of Kotapola.						
3	Pahalakumbureaddarakerena	Wijjarupage Sinne of Ataniketa	Deniya and paddy field	0	2 14	70
4	Kekulamekumbura	do.	Paddy field	0	1 6	70
Preliminary plan 12,361. Village—Kottawa. Claimant—Crown.						
1	Paskalagewattegodagorakagahakanda	alias Kariyawasan Patiranakankanange Hendrick Silva, No. 45, Jampettah street, Colombo	Don Chena and deniya	1	0 9	161.50*
Preliminary plan 12,082. Village—Kottawa. Claimant—Crown.						
1	Batalandegoda	K. G. Karolis of Kottawa	Chena	1	0 0	160*
2	Do.	S. Alexander Appu of Kottawa	do.	1	3 25	160.20*

* Value of land per acre with mining rights.

Further information regarding these lands can be obtained from the Government Agent, Southern Province, and their plans from the Surveyor-General.

Colonial Secretary's Office,
Colombo, February 12, 1924.

CECIL CLEMENTI,
Colonial Secretary.

No. 4,101, S. P.—The Government Agent, Southern Province, will on Thursday, April 3, 1924, at 1 P.M., at his office in Galle Kachcheri, put up to auction, for sale or settlement, or will otherwise dispose of, the under-mentioned portions of Crown land, in accordance with the regulations of Government regarding land sales. Fifteen allotments of land situated in the Gangaboda pattu division of the Galle District of the Southern Province.

Lot.	Name of Land.	Name of Applicant.	Description.	Extent.		Upset price per acre, Rs.
				A. R. P.		
Preliminary plan 12,062. Village—Yatalamatta. Claimants—(1) Abraham Dias Patinayaka, (2) Adrian Dias Patinayaka.						
4	Pitawaguregoda	—	Deniya	0	1 12	50
5	Vilimullawatta-addara	—	do.	0	2 2	50
Preliminary plan 12,074. Village—Hemmeliya. Claimant—Crown.						
2	Kotagodakanda	A. S. Amerasekera of Baddegama	Rock	0	3 12	80
Preliminary plan 12,149. Village—Agaliya. Claimant—Crown.						
2	Mottakanda-addaraduwa alias PUNCHIMOTTAKANDA-ADDARADUWA	Paranavidanaralalage Anthonis of Agaliya	Low jungle	1	0 25	51
Preliminary plan 12,272. Village—Gammeddegoda. Claimant—Crown.						
1	Kurunduketiya	K. L. Charles de Silva of Jail road, Kaluwella	High and low jungle	9	3 35	55
Preliminary plan 12,340. Village—Gonalagoda. Claimant—Crown.						
1	Alawattihena	Pussewalakankanange James of Gonalagoda	Open waste land	0	0 3	—*

Claimant—P. K. James of Gonalagoda.

Lot.	Name of Land.	Name of Applicant.	Description.	Extent.			Upset price per acre, Rs.
				A.	R.	P.	
2	Kanattewatta	Pussewalakankanange James of Gonalagoda	Garden .. Plantation ..	0	1	14	55 4.50
Claimant—Crown.							
3	Alawattehena	Pussewalakankanange James of Gonalagoda	Chena .. Plantation ..	0	3	37	55 1.52
4	Do.	do.	Chena ..	0	1	10	—*
Preliminary plan 12,334. Village—Udaweliwitiya. Claimant—Crown.							
1	Gonapennuwalagoda-hena	Piyasiri A. Jayasinha of Telwatta, Nagoda	Low jungle ..	0	0	18	—*
2	Do.	do.	do. ..	0	0	6	—*
3	Do.	do.	High jungle ..	2	3	35	55
Preliminary plan 12,342. Village—Gonalagoda. Claimant—Crown.							
1	Alawattehena	Pettatantrige Bastian of Gonalagoda	Low jungle ..	0	3	29	53.50
Claimant—Pichoris Blok of Gonalagoda.							
2	Kuruminiyawetunahene-watta	Pettatantrige Bastian of Gonalagoda	Native garden .. Plantation ..	0	0	15	51 10
Preliminary plan 12,357. Village—Wanduramba. Claimant—Reinis Bass of Ambalangoda.							
1	Puhulhenekanda	Jimmy Gunaratna Sahabandu of Wanduramba	Garden .. Plantation ..	0	0	29	60 10
Claimant—Jimmy Gunaratna Sahabandu of Wanduramba.							
2	Puhulhenekanda	Jimmy Gunaratne Sahabandu of Wanduramba	Garden .. Plantation ..	0	3	33	60 49
Claimant—Crown.							
3	Puhulhenekanda	Jimmy Gunaratna Sahabandu of Wanduramba	Low jungle ..	1	0	0	65
4	Do.	do.	do. ..	2	2	11	65
Preliminary plan 11,745. Village—Baddegama East. Claimant—Talahitiyavitanage Pedris Appu of Baddegama.							
9	Indurupatwilawatta	P. Ponnampuruma of Kumbalwella	Contains rubber .. Plantation ..	0	0	2	60 2

* Reservation. (Not for sale).

Further information regarding these lands can be obtained from the Government Agent, Southern Province, and their plans from the Surveyor-General.

Colonial Secretary's Office,
Colombo, February 13, 1924.

CECIL CLEMENTI,
Colonial Secretary.

LAND SALES IN THE NORTHERN PROVINCE.

No. 990, N. P.—The Assistant Government Agent, Mullaittivu, will on Monday, March 31, 1924, at 11.30 A.M., at his office in Vavuniya, put up to auction, for sale or settlement, or will otherwise dispose of, the under-mentioned portions of Crown land, in accordance with the regulations of Government regarding land sales. Forty-one allotments of land situated in the Vavuniya South division of the Mullaittivu District of the Northern Province.

Lot.	Name of Land.	Name of Applicant.	Description.	Extent.			Upset price per acre, Rs.
				A.	R.	P.	
Preliminary plan 5,358. Village—Pudubulankulama.							
1	Pahalakatuwela	M. Gammanchirala	Jungle fit for paddy cultivation ..	5	0	0	16*
2	Do.	—	Reservation for stream ..	1	0	2	—†
3	Do.	—	do. ..	1	0	12	—†
4	Do.	—	do. ..	0	1	10	—†
5	Do.	—	do. ..	2	0	15	—†
6	Mahawelapahata	M. Badderala	Jungle fit for paddy cultivation ..	4	2	25	16*
7	Do.	do.	do. ..	0	0	31	16*
Preliminary plan 5,372. Village—Pirappammaduwa.							
5	Timbirigahakele	U. Kandate	Jungle ..	4	0	3	16*
6	Palugahakele	N. Kandate	do. ..	2	1	35	16*
7	Andaragahaidama	N. Appurala	do. ..	3	3	18	16*
8	Do.	—	Reservation for stream ..	0	3	25	—†
Preliminary plan 5,710. Village—Mamaduwa.							
1	Velkele	N. Banda, Arachchi	Low jungle suitable for paddy cultivation ..	6	1	11	24½\$
2	Do.	P. B. Marawanagoda and another	do. ..	5	1	7	30½\$

Preliminary plan 5,741. Village—Mamaduwa.

Lot.	Name of Land.	Name of Applicant.	Description.	Extent.			Upset price per acre, Rs.
				A.	R.	P.	
5	Elabodakele	K. Appuhami	Low jungle suitable for paddy cultivation	3	0	17	22½
6	Do.	do.	New clearing	0	2	0	25½
7	Do.	K. Vannihami	do.	3	0	0	22½
4	Velkele	P. Badderala	Low jungle suitable for paddy cultivation	3	3	27	23½
2	Do.	Encroacher P. Kandate	New clearing	1	1	33	23½
1	Pāhalavelkele	P. V. Appurala and another	Low jungle suitable for paddy cultivation	9	2	4	23½
3	Do.	—	Reservation for road	0	0	31	—†

Preliminary plan 5,955. Village—Mahamailankulama.

2	Dambagahakele	P. Kandata	Jungle suitable for paddy cultivation	5	0	20	26½
---	---------------	------------	---------------------------------------	---	---	----	-----

Preliminary plan 5,965. Village—Iratperiyakulama.

1	Gangodawatta	—	Reservation for path	0	1	12	—†
2	Do.	—	High jungle	1	3	21	25½
3	Do.	—	do.	3	0	39	—†
4	Amuneihalakatuwela	—	Reservation for path	0	1	15	—†
5	Gangodawatta	—	High jungle	2	1	38	26½
6	Do.	—	do.	2	0	7	23½
7	Do.	—	Reservation for path	0	1	27	—†
8	Do.	—	High jungle	2	0	9	21
9	Do.	—	do.	2	0	0	23½
10	Do.	—	do.	1	3	33	22½
11	Do.	—	do.	2	0	8	26½
12	Do.	—	do.	1	3	33	21
13	Do.	—	Reservation along the railway line	1	0	31	—†
14	Do.	—	Reservation along the road	1	3	6	—†
15	Do.	—	High jungle	2	0	5	20
16	Do.	—	Reservation for path	0	0	36	—†
17	Do.	—	High jungle	2	0	11	20
18	Do.	—	do.	2	0	14	20
19	Do.	—	Reservation for path	0	0	30	—†
20	Do.	—	High jungle	2	1	15	20

* To be settled on applicants at the appraised value under the scheme for increased production of rice.

† Not for sale.

‡ Includes value of timber.

§ Irrigable by Mamaduwa tank, and subject to levy of irrigation rate at the rate of Re. 1 per acre per annum, liable to revision at any time.

Further information regarding these lots may be obtained from the Assistant Government Agent, Mullaitivu, and plans of them from the Surveyor-General.

Colonial Secretary's Office,
Colombo, February 11, 1924.

CECIL CLEMENTI,
Colonial Secretary.

LAND SALES IN THE NORTH-CENTRAL PROVINCE.

No. 2,332, N.C. P.—The Government Agent, North-Central Province, will on Thursday, April 3, 1924, at 1 P.M., at his office in Anuradhapura Kachcheri, put up to auction, for sale or settlement, or will otherwise dispose of, the under-mentioned portions of Crown land, in accordance with the regulations of Government regarding land sales. Twenty-five allotments of land situated in the Kadawat korale of Nuwaragam palata of the Nuwarakalawiya district of the North-Central Province.

Lot.	Name of Land.	Name of Applicant.	Description.	Extent.			Upset price per acre, Rs.
				A.	R.	P.	
2M	Kudagamakele alias Nambadawilakele	B. P. Puncha, Pediya of Nambadawila	Jungle	2	3	18	23
2L 1	Kudagamakele	Puncha, Vel-Pediya of Nambadawila	Jungle, a portion cleared and cultivated with paddy	3	3	4	24
2N	Nambadawilakele	P. Ukkuwa of Nambadawila	Low jungle	0	3	35	21
2O	Do.	K. H. Appuwa of Nambadawila	Chena (cleared)	1	0	1	21
2L 2	Kudagamakele	P. H. Ukkuwa of Nambadawila	Low jungle	3	0	15	21
Final village plan 113. Village—Madawachchiya.							
1E	Madawachchiyakele	Mr. P. B. D. Mahadiulwewa, President of Mahadiulwewa	Low jungle	2	3	31	28
5Q	Pahalagamakele	K. Ukkurula and others of Linda-wewa	High jungle	2	3	32	26
5R	Do.	N. Mudalihamy of Kanadora, Diulwewa	do.	0	3	34	28

Lot.	Name of Land.	Name of Applicant.	Description.	Extent.			Upset price per acre, Rs.
				A.	B.	P.	
37G	Madawachchiyakele	Nana Mana Mohammado Abdul Cader	High Jungle fit for paddy	2	0	20	52
37H	Madawachchiyakele <i>alias</i> Akkaraidama	—	Paddy field (encroachment by Sana Kailsam, Irrigation Inspector, Kurunegala District)	0	1	38	50
37I	Madawachchiyakele	—	Chena	2	1	27	50
Final village plan 618. Village—Puhudiulwewa.							
1K	Mekichchawakele	Ukkuwa, Vel-Arachchiya, and 6 others of Halikumbukgollewa	Chena with few coconut trees	4	0	2	17
1N	Halipuhudiulakele	A. Kapuruwa of Halipuhudiula	Paddy field	0	3	37	23
1O	Do.	K. Kanda and 2 others of Halipuhudiula	Chena	2	0	12	25
1P	Puhudiulawewakele <i>alias</i> Puhudiulakele	P. Seera and another	Low jungle	2	0	1	23
1Q	Do.	N. Appuwa, Vel-Vidane	do.	1	3	39	23
1R	Puhudiulawewakele	Tikira Vedage Gama and 6 others	do.	7	0	12	21
1S	Do.	—	do.	4	0	32	21
1T	Do.	K. Vela, Veda and another	do.	1	0	9	23
2F	Mahadiulgaskadakele <i>alias</i> Mekichchawakele	G. Tikiri Banda of Etambagaskada	do.	3	3	28	23
2G	Mekichchawewakele <i>alias</i> Palugahalanda	K. Seerala, Vel-Vidane and another of Etambagaskada	do.	4	0	16	23
2H	Mekichchawewakele <i>alias</i> Mahadiulgaskadakele	S. PUNCHIRALA and 6 others	do.	12	1	28	23
1U	Mekichchawakele	A. Kadirate and 2 others of Etambagaskada	Forest	5	0	15	23
2I	Mahadiulgaskadakele	K. Menikrala of Etambagaskada	Low jungle	1	0	11	23
1V	Puhudiulakele	K. Kanda	Chena cleared, but uncultivated	2	0	17	21

Further particulars regarding these lands can be had from the Government Agent, North-Central Province, and the plans of them from the Surveyor-General.

Colonial Secretary's Office,
Colombo, February 13, 1924.

CECIL CLEMENTI,
Colonial Secretary.

No. 2,333, N.C. P.—The Government Agent, North-Central Province, will on Friday, March 28, 1924, at 1 p.m., at his office in Anuradhapura Kachcheri, put up to auction, for sale or settlement, or will otherwise dispose of, the under-mentioned portions of Crown land, in accordance with the regulations of Government regarding land sales. Twenty-nine allotments of land situated in the Kalpe korale of Hurulu palata of the Nuwarakalawiya district of the North-Central Province.

Lot.	Name of Land.	Name of Purchaser.	Description.	Extent.			Upset price per acre, Rs.
				A.	B.	P.	
Preliminary plan 5,823. Village—Gurupattwewa.							
1	Palugahaidama	M. Ibramsa and another	Owita contains scrub	2	0	6	25
2	Mailagahaidama	M. K. L. Adam Bawa Lebbe	do.	2	0	6	16
Preliminary plan 6,085. Village—Ihala Angunachchiya.							
2	Kadurugahaidama	A. P. Ahamadu Vidane and 2 others	Chena fit for paddy	4	0	26	18
Preliminary plan 6,099. Village—Diyamailagahawewa.							
2	Dambagahaidama <i>alias</i> Meegahaidama	P. Hendricke and 21 others	Scrub fit for paddy	2	3	14	23
3	Do.	do.	do.	5	1	27	22
Preliminary plan 6,118. Village—Kulumiwakada.							
1	Elakaruwalagahaidama	S. Casim, Vel-Vidane	New clearing in paddy	1	3	34	18
Preliminary plan 6,119. Village—Tirappankadawala.							
2	Dambagahaidama	B. Banda, Vel-Vidane	Low jungle fit for paddy	1	3	35	20
Preliminary plan 6,122. Village—Mekitchawa.							
4	Siyambalagahaidama	K. Ambarate and another	Scrub fit for paddy	1	3	33	26
5	Mailagahaidama	do.	Jungle fit for paddy	1	3	36	26
Preliminary plan 6,138. Village—Welimapotana.							
11	Helambagahaidama	P. Naidurala	do.	0	1	22	28
Village—Pahala Elikimbulagala.							
14	Dambagahaidama	A. C. Cassim Lebbe	Chena fit for paddy	2	0	0	16
Preliminary plan 6,143. Village—Welimapotana.							
1	Migahaidama	S. Kapurala Kankanama	Jungle fit for paddy	1	0	4	21
Preliminary plan 6,162. Village—Kuda Pattiya.							
1	Timbirigahaidama	S. Menikrala and 2 others	Low jungle fit for paddy	4	0	11	20

Lot.	Name of land.	Name of Purchaser.	Description.	Extent.		Upset price per acre, Rs.
				A.	R. P.	
Preliminary plan 6,179. Village—Ihala Kumbukgollewa.						
4	Dambagahaidama <i>alias</i> Mailagahaidama	M. L. M. Casim	Jungle fit for paddy	2	0 4	20
2	Diulgahaidama	T. M. Levvai Tamby, Vel-Vidane	Low jungle fit for paddy	1	0 5	20
Preliminary plan 6,128. Village—Amunuwetiya.						
1	Migahaidama	U. Ratana and another	Jungle fit for paddy	1	2 8	19
4	Do.	do.	do.	1	2 0	19
Preliminary plan 6,257. Village—Kakulbendidigiliya.						
4	Inginigahaidama	K. N. Punched and another	Open land fit for a garden	1	0 1	20
5	Kongahahena	K. Kalu Naide	Low jungle fit for garden	1	0 4	20
Preliminary plan 6,307. Village—Horowpotana.						
13	Dambagahaidama	H. M. Leelawathie and 3 others	Jungle	4	1 37.87	25
Preliminary plan 6,349. Village—Welanwewa.						
1	Kongahaidama	M. M. Inayatula and 2 others	Scrub and high forest fit for paddy	2	0 39	20
2	Siyambalagahaidama	A. Nawura and another	Low jungle and high forest fit for paddy	4	2 39	22
3	Diulgahaidama	M. M. Inayatula and 3 others	Low jungle fit for paddy	5	0 1	20
4	Dambagahaidama	M. Kartha, Udayare of Italwetunuwewa	Low jungle and high forest fit for paddy	3	0 16	27
Preliminary plan 6,358. Village—Nelugollekada.						
1	Dambagahaidama <i>alias</i> Palughamukalana	S. Nawaran and 8 others	Forest fit for paddy	2	0 25	28
5	Migahaidama	U. K. Kartha, Pullai Gurunnehe and 2 others	Forest and open land fit for paddy	0	3 34	38
Preliminary plan 6,359. Village—Timbiriwewa.						
1	Dambagahaidama	K. Punchedira and 2 others	High forest fit for paddy	1	0 25	23
Preliminary plan 6,366. Village—Kohombagaskada.						
2	Kongahaidama	R. Horatala and another	Landa fit for garden	1	0 0	20
1	Mailagahaidama	do.	Scrub jungle fit for paddy	1	0 23	20

These lands were sold previously, but they are re-advertised for sale as the purchasers failed to comply with the conditions of sale.

Further particulars regarding these lands can be had from the Government Agent, North-Central Province, and the plans of them from the Surveyor-General.

Colonial Secretary's Office,
Colombo, February 13, 1924.

CECIL CLEMENTI,
Colonial Secretary.

LAND SALES IN THE PROVINCE OF UVA.

No. 1,545, P. of U.—The Government Agent, Province of Uva, will on Monday, March 31, 1924, at 1 P.M., at his office in the Badulla Kachcheri, put up to auction, for sale or settlement, or will otherwise dispose of, the under-mentioned portions of Crown land, in accordance with the regulations of Government regarding land sales. Nineteen allotments of land situated in the Wiyaluwa, Udukinda, Wellassa, and Buttala divisions of the Badulla District of the Province of Uva.

Lot.	Name of Land.	Name of Applicant.	Description.	Extent.		Upset price per acre, Rs.
				A.	R. P.	
Final village plan 179. Village—Egodawelagama in Soranatota korale of Wiyaluwa division.						
Claimant—Crown, encroachment by the applicant, Udukinda division.						
13AM	Royston estate	Mr. F. A. E. Price of Galpitakanda	Wholly planted with rubber	2	1 24	46
Final village plan 118. Village—Kabillawela in Mahapalata korale of Udukinda division.						
Claimant—Crown.						
1AG	Pannilepatana	K. D. Wasthumi of Kabillawela	Patana	2	3 14	60
1AH	Do.	—	Patana, reservation for Gansabhawa road	0	0 15	—*
1AI	Do.	—	Patana, reservation for paddy field	0	1 23	—*
1AJ	Do.	—	Patana, reservation for Indicanbeddekandura	0	0 15	—*

Preliminary plan 2,333. Village—Ilukkumbura in Wegampattu korale of Wellassa division.
Claimant—Crown and Kaluwage Rambandiya of Medipitiya.

Lot.	Name of Land.	Name of Applicant.	Description.	Extent.		Upset price per acre, Rs.
				A.	R. P.	
1	Ritigahawatta ..	—	Chena, contains 4 coconut trees, few plantain bushes, and a jak tree 30 years old	1	0 24	45
Claimant—Crown.						
2	Rttigahalanda ..	Alutwattegedara Tikiria of Medipitiya	Chena ..	6	2 18	30
3	Do. ..	—	Chena, reservation for the Gansabhawa road	0	1 0	—*

Preliminary plan 2,331. Village—Mudiyala in Wegampattu korale of Wellassa division. Claimant—Crown.

1	Narangamahulahena ..	A. M. Appuhamy of Mudiyala	Chena ..	1	0 16	30
2	Do. ..	do.	do.	1	0 3	30
3	Do. ..	—	Chena, reservation for Gansabhawa road	0	0 15	—*

Preliminary plan 2,306. Village—Udawela in Wiyaluwa korale of Wiyaluwa division. Claimant—Crown.

1	Merahadiyatenna ..	M. Garuwa of Moragolla	Chena ..	1	1 34	32
---	--------------------	------------------------	----------	---	------	----

Final village plan 224. Village—Wasipone in Kandukara korale of Buttala division. Claimant—Crown.

26AH2	Henainnewattehena ..	W. M. Muttubanda of Wasipone	Chena ..	2	0 16	23
-------	----------------------	------------------------------	----------	---	------	----

Final village plan 141. Village—Nugamure in Medagampattu korale of Wellassa division. Claimant—Crown.

13T5	Ambalamewattehena and Keenalandehena	Alutgedera Kuda Henaya of Kohukumbura	Chena ..	0	1 12	26
------	--------------------------------------	---------------------------------------	----------	---	------	----

Preliminary plan 2,242. Village—Mudiyala in Wegampattu korale of Wellassa division. Claimant—Crown.

1	Siyambalagahapitiyehena	Udagedara B. M. Ukkubanda of Mudiyala	Chena ..	2	3 2	26†
---	-------------------------	---------------------------------------	----------	---	-----	-----

Preliminary plan 1,891. Village—Kiwulegedara in Wiyaluwa korale of Wiyaluwa division. Claimant—Crown.

1	Kolongahahena ..	K. W. M. Kiriwaante of Kiwulegedara	Chena, partly cultivated	1	1 32	36
---	------------------	-------------------------------------	--------------------------	---	------	----

Preliminary plan 2,248. Village—Karagahawela in Wegampattu korale of Wellassa division.
Claimant—Bulatwatte Sudu Banda of Karagahawela.

2	Tibbotuhena alias Ukkiarawa	K. Muttusami of Karagahawela	Native garden, contains plantains and a permanent building with mud walls and tiled	4	0 29	25‡
3	Ritiyearawa ..	do.	Paddy field	1	2 30	25‡

Preliminary plan 2,281. Village—Ekiriya in Oyapalata korale of Wiyaluwa division. Claimant—Crown.

1	Munetawatta ..	Mr. J. A. C. Rambukpota	Chena ..	0	3 35	33
---	----------------	-------------------------	----------	---	------	----

* To be reserved (not for sale).

† Re-advertised for non-payment of the balance purchase amount.

‡ These lots will be settled on the claimant at appraised value.

Further information regarding the sale of the above lands can be obtained from the Government Agent, Province of Uva, and their plans from the Surveyor-General.

Colonial Secretary's Office,
Colombo, February 12, 1924.

CRCIL CLEMENTI,
Colonial Secretary.

LAND SALES IN THE PROVINCE OF SABARAGAMUWA.

No. 1,122, P. of S.—The Government Agent, Province of Sabaragamuwa, will on Tuesday, April 1, 1924, at 1.30 P.M., at his office in Ratnapura, put up to auction, for sale or settlement, or will otherwise dispose of, the under-mentioned portions of Crown land, in accordance with the regulations of Government regarding land sales. Twenty-five allotments of land situated in the Ratnapura District of the Province of Sabaragamuwa.

Preliminary plan 3,051. Village—Deiyagala, Kuruwiti korale. Claimant—Crown.

Lot.	Name of Land.	Name of Applicant.	Description.	Extent.		Upset price per acre, Rs.
				A.	R. P.	
1	Durampitiya estate ..	Encroachments by the Grand Central Rubber Estates, Ltd.	Rubber 15 years old	1	3 18	760
2	Do. ..	do.	do.	0	2 16	760
3	Hingurahena ..	—	Chena ..	7	3 0	50
4	Do. ..	—	Jungle	2	3 7	50

Lot.	Name of Land.	Name of Applicant.	Description.	Extent,			Upset price per acre, Rs.
				A.	R.	P.	
5	Meekepuhena	..	Chena	2	3	23	50
6	Hingurahena	..	do.	1	0	28	50
7	Do.	..	do.	2	0	24	50
8	Do.	..	do.	0	0	27	—*
9	Do.	..	do.	0	2	15	—*
10	Do.	..	do.	1	2	22	50
11	Do.	..	do.	0	2	33	50
12	Do.	..	do.	0	1	21	—†
13	Do.	..	do.	2	0	12	50
14	Do.	..	Jungle	1	0	20	—†
15	Do.	..	Chena	2	2	10	50
16	Do.	..	do.	0	2	13	—†
17	Do.	..	do.	0	1	24	50
18	Do.	..	do.	1	0	1	—†
19	Wetakolugalpothahena	..	do.	0	1	30	50
20	Hingurahena	..	Scrub jungle	4	1	32	50
21	Do.	..	do.	4	3	2	50

Preliminary plan 2,719. Village—Yahalewela, Atakalan korale.

1	Udakumbura	..	Chena	0	0	3.3	—‡
2	Do.	..	do.	0	0	3	110
3	Tanipolgahawatta	..	do.	0	1	33	110
4	Meegahawatta	..	do.	0	0	18.8	110
5	Kalumananalagewatta	..	do.	0	0	14.7	110
6	Baronsinnogewatta	..	do.	0	0	2.3	110
7	Medawatta	..	do.	0	0	3.6	110
8	Daminagahalanda	..	Chena containing a coconut tree	0	0	4.3	110
9	Deniyagodawatta	..	Chena containing two breadfruit trees	0	0	20	110
10	Peeligala-ataramukalane-doralamukalana	..	Forest	42	2	27.3	210
11	Do.	..	do.	9	0	10.1	—‡

Preliminary plan 3,324. Village—Pokunabadahelagangoda, Kadawata korale.

1	Kumbukgete	..	D. B. Ratu Naide	..	Paddy field	..	0	1	1	25
---	------------	----	------------------	----	-------------	----	---	---	---	----

* Reservation for means of access. Not for sale.

† Reservation for Ketigana-dola. Not for sale.

‡ Reservation for Rakwana-ganga. Not for sale.

Note.—Lot 1 in preliminary plan 3,324 has been asweddumized by the applicant on a Crown permit under Food Production Circulars, and will be sold to him at the upset price.

Further information respecting these lands may be obtained from the Government Agent, Province of Sabaragamuwa, and their plans from the Surveyor-General.

Colonial Secretary's Office,
Colombo, February 13, 1924.

CECIL CLEMENTI,
Colonial Secretary.

LAND SALES BY THE SETTLEMENT OFFICER.

NORTH-WESTERN PROVINCE.

No. 6,807, S. O.—On Thursday, April 10, 1924, at 9 A.M., the Land Settlement Officer will put up for sale or settlement, at Hettipola, the under-mentioned portions of Crown land, on the terms authorized by Government. Four allotments of land situated in the Giratalane korale of Dewamedhi hatpattu division of the Kurunegala District of the North-Western Province.

Block survey preliminary plan 1,800.—Kirimetiyaagama.

Lot.	Name of Land.	Name of Claimant.	Description.	Extent.		
				A.	R.	P.
2	Dangahamulawatta	Dissanayake Mudiyansele Ukkumamy	Garden	0	0	33
3	Pangahamulawatta	Crown, balance not paid by Dissanayake Mudiyansele Dingiri Banda	do.	0	3	0
4	Kahatagahamulawatta	do.	do.	1	2	4
5	Kadurugahamulawatta	Dissanayake Punchi Banda	do.	1	2	0

Upset price at Rs. 16 to Rs. 50 per acre. Further information regarding these lands can be obtained from the Land Settlement Officer, and their plans from the Surveyor-General.

Colonial Secretary's Office,
Colombo, February 12, 1924.

CECIL CLEMENTI,
Colonial Secretary.

No. 6,808, S. O.—On Thursday, April 10, 1924, at 9 A.M., the Land Settlement Officer will put up for sale or settlement, at Hettipola Resthouse, the under-mentioned portion of Crown land, on the terms authorized by Government. An allotment of land situated in the Giratalane korale of Dewamedhi hatpattu division of the Kurunegala District of the North-Western Province.

Block survey preliminary plan 1,719.—Munihirigama.

Lot.	Name of Land.	Name of Claimant.	Description.	Extent. A. R. P.
62	Kongahamulahena	.. Crown Chena 4 0 30

Upset price at Rs. 16 to Rs. 50 per acre. Further information regarding this land can be obtained from the Land Settlement Officer, and plan of it from the Surveyor-General.

Colonial Secretary's Office,
Colombo, February 12, 1924.

CECIL CLEMENTI,
Colonial Secretary.

No. 6,809, S. O.—On Friday, April 11, 1924, at 9 A.M., the Land Settlement Officer will put up for sale or settlement, at Hettipola, the under-mentioned portions of Crown land on the terms authorized by Government. Six allotments of land situated in the Giratalane korale of Dewamedhi hatpattu division of the Kurunegala District of the North-Western Province.

Block survey preliminary plan 1,801.—Nugawelagama.

Lot.	Name of Land.	Name of Claimant.	Description.	Extent. A. R. P.
10A	Kahatagahamulahena	.. Crown; balance not paid by Goonatilake Siriwardene Mango Hamy of Nugawelagama	Open land	.. 6 0 35
10B	Do.	.. do.	Garden	.. 1 0 4
10c	Kongahamulawatta	.. Crown; balance not paid by Ranasinghe Aratchchilage Siman Appu	do.	.. 2 1 15
10D	Helambagahamulawatta	.. Crown; balance not paid by (1) Atapattu Mudiyansele Punchi Banda, (2) ditto Ukku Hamy, (3) ditto Kaluhamy of Kosgahagoda in Kiniyama korale	do.	.. 3 1 4
11	Kahatagahamulawatta	.. Crown; balance not paid by Goonatilake Siriwardene Mango Hamy of Nugawelagama	do.	.. 0 3 28
10E	Helembagahamulahena	.. Crown Chena 0 0 28

Upset price at Rs. 16 to Rs. 50 per acre. Further information regarding these lands can be obtained from the Land Settlement Officer, and their plans from the Surveyor-General.

Colonial Secretary's Office,
Colombo, February 12, 1924.

CECIL CLEMENTI,
Colonial Secretary.

No. 6,810, S. O.—On Monday, April 7, 1924, at 9 A.M., the Land Settlement Officer will put up for sale or settlement, at Hettipola, the under-mentioned portions of Crown land, on the terms authorized by Government. Ten allotments of land situated in the Giratalane korale of Dewamedhi hatpattu division of the Kurunegala District of the North-Western Province.

Block survey preliminary plan 1,802.—Kahatawila.

Lot.	Name of Land.	Name of Claimant.	Description.	Extent. A. R. P.
6	Siyambalagahawatta	.. Crown; balance not paid by (1) Dissanayake Mudiyansele Appuhami, (2) ditto Ukku Menika	Garden	.. 0 1 22
7	Do.	.. do.	do.	.. 2 0 33
11	Lolugahamulawatta	.. Crown; balance not paid by Dissanayake Mudiyansele Kiri Banda	Garden and chena	.. 2 1 25
33	Talgahamulawatta	.. Crown; balance not paid by (1) Dissanayake Mudiyansele Appuhamy of Kahatawila, (2) ditto Bandi Etana of Welan-golla, (3) ditto Kaluhamy of Kahatawila	Garden	.. 0 1 29
70	Kongahamulawatta	.. Crown; balance not paid by Dissanayake Mudiyansele Ukku Menika	do.	.. 1 0 7
72	Talgahamulawatta	.. Crown; balance not paid by Dissanayake Mudiyansele Kiri Banda, Vidane	do.	.. 3 2 19
2	Mailagahamulawatta	.. Lekamalage Punchirala ..	do.	.. 0 2 20
3	Do.	.. do. ..	do.	.. 0 0 23
35	Siyambalagahamulawatta	.. Ditto Kiri Menika ..	do.	.. 0 1 4
36	Do.	.. Ditto Ran Menika ..	do.	.. 0 0 36

Upset price at Rs. 16 to Rs. 50 per acre. Further information regarding these lands can be obtained from the Land Settlement Officer, and plans of them from the Surveyor-General.

Colonial Secretary's Office,
Colombo, February 12, 1924.

CECIL CLEMENTI,
Colonial Secretary.

No. 6,811, S. O.—On Thursday, April 10, 1924, at 9 A.M., the Land Settlement Officer will put up for sale or settlement, at Hettipola, the under-mentioned portions of Crown land, on the terms authorized by Government. Two allotments of land situated in the Giratalane korale of Dewamedhi hatpattu division of the Kurunegala District of the North-Western Province.

Block survey preliminary plan 1,715.—Hiripokuna.

Lot.	Name of Land.	Name of Claimant.	Description.	Extent. A. R. P.
10B	Kongahamulahena	.. Crown Chena 0 2 10
19	Do.	.. do. do. 0 1 16

Upset price at Rs. 16 to Rs. 50 per acre. Further information regarding these lands can be obtained from the Land Settlement Officer, and plans of them from the Surveyor-General.

Colonial Secretary's Office,
Colombo, February 12, 1924.

CECIL CLEMENTI,
Colonial Secretary.

No. 6,812, S. O.—On Tuesday, April 8, 1924, at 9 A.M., the Land Settlement Officer will put up for sale or settlement, at Hettipola, the under-mentioned portions of Crown land, on the terms authorized by Government. Fourteen allotments of land situated in the Giratalane korale of Dewamedhi hatpattu division of the Kurunegala District of the North-Western Province.

Block survey preliminary plan 1,679.—Kurundukumbura.

Lot.	Name of Land.	Name of Claimant.	Description.	Extent.		
				A.	R.	P.
1A	Weeragahamulahena	Crown; balance not paid by (1) Tennekoon Mudiyanse-lage Ran Menika of Pahala Malagane, (2) Sarananda Unnanse of Karandawa pansala	Chena	3	1	1
1O	Gurugodepillewa	do.	do.	1	1	16
25N	Kongahamulawatta	do.	Garden	0	2	9
67A	Meegahamullahena	Crown; balance not paid by (1) Tennekoon Mudiyanse-lage Punchirala, Arachchi, (2) ditto Kalu Banda, Vidane of Pahala Malagane, (3) ditto Menikhamy, (4) ditto Mutu Menika of Welipitiya	Chena	1	2	3
67B	Meegahamulahena	Crown; balance not paid by (1) Tennekoon Mudiyanse-lage Punchirala, Arachchi, (2) ditto Kalu Banda, Vidane of Pahala Malagane, (3) Sarananda Unnanse of Karandawa pansala	do.	1	1	30
76A	Kongahamulahena	Crown; balance not paid by (1) Tennekoon Mudiyanse-lage Mudalihami, Vidane, (2) ditto Kiri Banda, ex Vidane of Pahala Malagane	do.	1	3	4
1J	Kongahamulawatta	Crown; balance not paid by Tennekoon Mudiyanse-lage Ran Menika	Seedling coconut	1	0	15
1L	Kongahamulahena	Crown; balance not paid by (1) Appuhamilage Dingiri Menika, (2) ditto Ukku Menika	do.	0	1	15
68	Talgahamulawatta	Crown; balance not paid by (1) Tennekoon Mudiyanse-lage Punchirala, Arachchi, (2) ditto Kalu Banda, Vel-Vidane, (3) ditto Mutu Menika	Garden	0	0	26
98	Kumbukgahamullawatta	Crown; balance not paid by Tennekoon Mudiyanse-lage Ran Menika	do.	2	1	0
101I	Bulugahamulahena	Crown; balance not paid by (1) Tennekoon Mudiyanse-lage Ran Menika, (2) Sunanda Unnanse of Karandana pansala	Chena	1	3	26
1c	Galapawalahena	Tennekoon Mudiyanse-lage Ukku Banda	do.	4	0	19
97B	Galwanshena	Ditto Menikhamy	do.	0	1	37
97D	Do.	Crown	do.	0	0	2

Upset price at Rs. 16 to Rs. 50 per acre. Further information regarding these lands can be obtained from the Land Settlement Officer, and plans of them from the Surveyor-General.

Colonial Secretary's Office,
Colombo, February 12, 1924.

CECIL CLEMENTI,
Colonial Secretary.

No. 6,813, S. O.—On Friday, April 11, 1924, at 9 A.M., the Land Settlement Officer will put up for sale or settlement, at Hettipola Resthouse, the under-mentioned portions of Crown land, on the terms authorized by Government. Six allotments of land situated in the Giratalane korale of Dewamedhi hatpattu division of the Kurunegala District of the North-Western Province.

Block survey preliminary plan 1,693.—Panikgama.

Lot.	Name of Land.	Name of Claimant.	Description.	Extent.		
				A.	R.	P.
43	Ketakalagahamulahena	Crown	Chena	0	3	8
3H	Dangahamulahena	do.	do.	0	2	1
3L	Kahatagahahena	do.	do.	0	1	12
12L	Helambagahahena	do.	do.	0	2	26
12M	Talgahahena	do.	do.	0	3	30
46A	Galkandehena	do.	do.	2	1	14

Upset price at Rs. 16 to Rs. 50 per acre. Further information regarding these lands can be obtained from the Land Settlement Officer, and plans of them from the Surveyor-General.

Colonial Secretary's Office,
Colombo, February 12, 1924.

CECIL CLEMENTI,
Colonial Secretary.

No. 6,814, S. O.—On Friday, April 11, 1924, at 9 A.M., the Land Settlement Officer will put up for sale or settlement, at Hettipola, the under-mentioned portions of Crown land, on the terms authorized by Government. Two allotments of land situated in the Giratalane korale of Dewamedhi hatpattu division of the Kurunegala District of the North-Western Province.

Block survey preliminary plan 1,808.—Welangolla.

Lot.	Name of Land.	Name of Claimant.	Description.	Extent.		
				A.	R.	P.
11B	Kajugahamulawatta	Crown; balance not paid by Balasuriya Mudiyanse-lage Ukku Banda	Garden	0	1	21
1H	Etadambugahamulahena	Keekuruhamillage Bandirala of Kogahagoda in Kiniyama korale	Chena	0	1	20

Upset price at Rs. 16 to Rs. 50 per acre. Further information regarding these lands can be obtained from the Land Settlement Officer, and plans of them from the Surveyor-General.

Colonial Secretary's Office,
Colombo, February 12, 1924.

CECIL CLEMENTI,
Colonial Secretary.

No. 6,815, S. O.—On Thursday, April 10, 1924, at 9 A.M., the Land Settlement Officer will put up for sale or settlement, at Hettipola, the under-mentioned portions of Crown land, on the terms authorized by Government. Two allotments of land situated in the Giratalane korale of Dewamedhi hatpattu division of the Kurunegala District of the North-Western Province.

Block survey preliminary plan 1,681.—Pahala Malagane.

Lot.	Name of Land.	Name of Claimant.	Description.	Extent.		
				A.	R.	P.
43A	Gallehskanattahena	Crown; applied for by Lawris Silva of Pahala Malagane	Chena	1	1	33
43B	Do.	Crown; applied for by Tennekoon Mudiyanse-lage Ranhamy, Vidane of Hettipola	do.	0	1	24

Upset price at Rs. 16 to Rs. 50 per acre. Further information regarding these lands can be obtained from the Land Settlement Officer, and their plans from the Surveyor-General.

Colonial Secretary's Office,
Colombo, February 12, 1924.

CECIL CLEMENTI,
Colonial Secretary.

No. 6,816, S. O.—On Thursday, April 10, 1924, at 9 A.M., the Land Settlement Officer will put up for sale or settlement, at Hettipola, the under-mentioned portions of Crown land, on the terms authorized by Government. Three allotments of land situated in the Giratalane korale of Dewameddi hatpattu division of the Kurunegala District of the North-Western Province.

Lot.	Name of Land.	Name of Claimant.	Description.	Extent.		
				A.	R.	P.
7	Kohombaghamulawatta	(1) Balasuriya Mudiyansele Jotihami, (2) ditto Mudalihami	Garden	0	2	35
8	Kahataghamulawatta	(1) Balasuriya Mudiyansele Jotihamy, (2) ditto Mudalihamy, (3) ditto Appuhamy	do.	4	1	15
9	Do.	Ditto Ran Menika	do.	1	0	31

Upset price at Rs. 16 to Rs. 50 per acre. Further information regarding these lands can be obtained from the Land Settlement Officer, and their plans from the Surveyor-General.

Colonial Secretary's Office,
Colombo, February 12, 1924.

CECIL CLEMENTI,
Colonial Secretary.

No. 6,817, S. O.—On Tuesday, April 8, 1924, at 9 A.M., the Land Settlement Officer will put up for sale or settlement, at Hettipola Resthouse, the under-mentioned portions of Crown land, on the terms authorized by Government. Twelve allotments of land situated in the Giratalane korale of Dewameddi hatpattu division of the Kurunegala District of the North-Western Province.

Lot.	Name of Land.	Name of Claimant.	Description.	Extent.		
				A.	R.	P.
12D	Medabemmehena	Crown; balance not paid by Tennekoon Mudiyansele Punchirala	Chena	1	3	31
12E	Do.	do.	do.	1	2	7
14B	Kahataghamulahena	Crown; occupied by Tennekoon Mudiyansele Kapuruhamy	Garden	0	2	31
26	Dangahamulahena	Crown; occupied by Tennekoon Mudiyansele Herat Hamy	Chena and garden	0	1	24
26A	Do.	Crown; occupied by Tennekoon Mudiyansele Kiri Mudiyanse	do.	0	1	20
53A	Wirandaghamulahena	Crown; occupied by (1) Tennekoon Mudiyansele Ranhami, (2) ditto Ran Menika	Chena	0	3	1
53	Kadurughamulahena	Crown; occupied by Katupota Lekamalagegedera Jotihamy	Chena and tobacco	1	0	17
12B	Madugahamulahena	Crown	Forest	4	2	31
24B	Dangahamulahena	Crown; occupied by Tennekoon Mudiyansele Loku Mudalihamy	Chena	1	0	31
24C	Kahataghamulahena	Crown; occupied by Tennekoon Mudiyansele Punchi Mudalihamy	do.	0	0	32
43H	Bulugahamulahena	Crown; occupied by Tennekoon Mudiyansele Mudalihamy	do.	1	3	6
50	Kongahamulakotuwa	Crown; occupied by (1) Tennekoon Mudiyansele Mudalihamy (2) ditto Loku Appuhami, (3) ditto Dingiri Banda, (4) ditto Ranhami, (5) ditto Kiri Mudiyanse, (6) ditto Punchihami, (7) ditto Ram Menika, (8) ditto Punchirala, (9) ditto Appuhami	do.	2	1	11

Upset price at Rs. 16 to Rs. 50 per acre. Further information regarding these lands can be obtained from the Land Settlement Officer, and plans of them from the Surveyor-General.

Colonial Secretary's Office,
Colombo, February 12, 1924.

CECIL CLEMENTI,
Colonial Secretary.

LAND ACQUISITION NOTICES.

HAVING been duly directed by the Governor, with the advice of the Executive Council, acting under the provisions of "The Land Acquisition Ordinance of 1876," section 6, to take order for the acquisition of the following lands, required for a public purpose, namely, sanitary improvements in the town of Galle, to wit:—

Lot.	Name of Land.	Description.	Name of Claimant.	Extent.		
				A.	R.	P.
140	Part of assessment No. 264	Part of tiled masonry boutique	O. S. C. Meerasa	0	0	0.17
141	Do.	do.	do.	0	0	0.36
142	Part of assessment No. 264A	do.	M. A. Isohamy	0	0	0.09
143	Do.	do.	do.	0	0	0.40

I hereby give public notice, as required by section 7, that the Government proposes to take possession of the lands. All persons interested in the aforesaid lands are hereby required to appear personally or by agent before me at Galle Kachcheri, on March 12, 1924, at 2 P.M., and to state the nature of their respective interests in the lands, and the amount and particulars of their claims to compensation for such interests.

The Kachcheri,
Galle, February 8, 1924.

T. B. RUSSELL,
Government Agent.

HAVING been duly directed by the Governor, with the advice of the Executive Council, acting under the provisions of "The Land Acquisition Ordinance of 1876," section 6, to take order for the acquisition of the following land, required for a public purpose, namely, for the construction of a school at Tunduwa, to wit:—

Lot.	Name of Land.	Description.	Preliminary plan 12,419. Village—Tunduwa. Name of Claimant.	Extent.	
				A.	R. P.
1	Galatotupalawatta	Garden	(1) O. L. I. L. M. Marikkar of Tunduwa, (2) A. W. Marikkar of No. 45, New Moor street, Colombo, (3) Umina Sayetha of ditto, (4) W. M. M. H. Hadjar of ditto, (5) M. G. W. Marikkar, No. 67, Old Moor street, Colombo, (6) Ummu Raheema of ditto, (7) A. R. L. Abdul Careem of ditto, (8) S. G. W. Marikkar of Retreat road, Bambalapitiya, (9) A. L. W. Marikkar of Hulftsdorp street, Colombo, (10) Ummul Fuguerah of ditto	0	1 4 8

I hereby give public notice, as required by section 7, that the Government proposes to take possession of the land. All persons interested in the aforesaid land are hereby required to appear personally or by agent before me at Galle Kachcheri, on March 12, 1924, at 2 P.M., and to state the nature of their respective interests in the land, and the amount and particulars of their claims to compensation for such interests.

The Kachcheri,
Galle, February 8, 1924.

T. B. RUSSELL,
Government Agent.

HAVING been duly directed by the Governor, with the advice of the Executive Council, acting under the provisions of "The Land Acquisition Ordinance of 1876," section 6, to take order for the acquisition of the following lands, required for a public purpose, namely, for a school at Penetiyan, to wit:—

Lot.	Name of Land.	Description.	Preliminary plan 12,439. Village—Penetiyan. Name of Claimant.	Extent.	
				A.	R. P.
1	Magahena <i>alias</i> Boralugodakoratuwa	Citronella	Wickramasingha Vitane Don Uberis de Silva, Police Officer of Penetiyan	0	3 10
2	Penetiyan kandehena	do.	do.	0	0 30

I hereby give public notice, as required by section 7, that the Government proposes to take possession of the lands. All persons interested in the aforesaid lands are hereby required to appear personally or by agent before me at Akuressa Resthouse, on March 24, 1924, at 10 A.M., and to state the nature of their respective interests in the lands, and the amount and particulars of their claims to compensation for such interests.

The Kachcheri,
Matara, February 11, 1924.

G. S. WODEMAN,
Assistant Government Agent.