

# Ceylon Government Gazette

Published by Authority.

No. 7,378 — FRIDAY, FEBRUARY 22, 1924.

## Part III.—Lands.

Separate paging is given to each Part in order that it may be filed separately.

	PAGE		PAGE		PAGE
Land Settlement Notices :—		Land Sales by the Government Agents :—		Land Sales by the Settlement Officer :—	
Final Orders ..	207	North-Western Province ..	—	Northern Province ..	—
Preliminary Notices ..	223	North-Central Province ..	236	Eastern Province ..	—
Land Sales by the Government Agents :—		Province of Uva ..	237	North-Western Province ..	238
Western Province ..	—	Province of Sabaragamuwa ..	—	North-Central Province ..	—
Central Province ..	232	Land Sales by the Settlement Officer :—		Province of Uva ..	—
Southern Province ..	233	Western Province ..	—	Province of Sabaragamuwa ..	—
Northern Province ..	—	Central Province ..	—	Land Acquisition Notices ..	238
Eastern Province ..	—	Southern Province ..	—	Land Resumption Notices ..	—

### FINAL ORDERS.

#### Kurunegala S. O. No. 3,468.

#### Order under Section 2 of "The Waste Lands Ordinances of 1897, 1899, 1900, and 1903," declaring Land to be Crown Property.

In the matter of the lands commonly called or known as Kadurugahamulahena ( railway line and reservation), Kadurugahamulawewa ( tank and bund), &c., situate in the village of Wadugama, in the Katuwana korale of the Wannihatpattu of the Kurunegala District, in the North-Western Province, and of "The Waste Lands Ordinances of 1897, 1899, 1900 and 1903."

THE notice required by section 1 of "The Waste Lands Ordinances of 1897, 1899, 1900, and 1903," having been duly published in manner prescribed by that section in respect of the above-named lands (*vide* Notice No. 8,413), and no claim having been made to the said lands or to any interest therein within the period of three months from the date specified in the said notice, I, Norman Albert Hampton, Special Officer appointed under section 28 of the said Ordinances, under and by virtue of the powers vested in me in that behalf by section 2 of the said Ordinances, do hereby on this 3rd day of January, 1924, order and declare that the said lands, as more fully described herein below, situate in the village of Wadugama, in the Katuwana korale of the Wannihatpattu of the Kurunegala District, in the North-Western Province, and shown as lots 1, 2, 3, 4, 6, 7, 9, 10, 11, 12, 13, 14, 16, 17, 18, 21, 22, 23, 24, 25, 26, and 27 in block survey preliminary plan 1,903 and in the annexed diagram, and containing in extent 106 acres 2 roods and 30 perches, are the property of the Crown.

#### Description of the Lands referred to.

The following lots situate in the village of Wadugama, in the Katuwana korale of the Wannihatpattu of the Kurunegala District, in the North-Western Province, as described in the annexed diagram :—

#### Block survey preliminary plan 1,903.

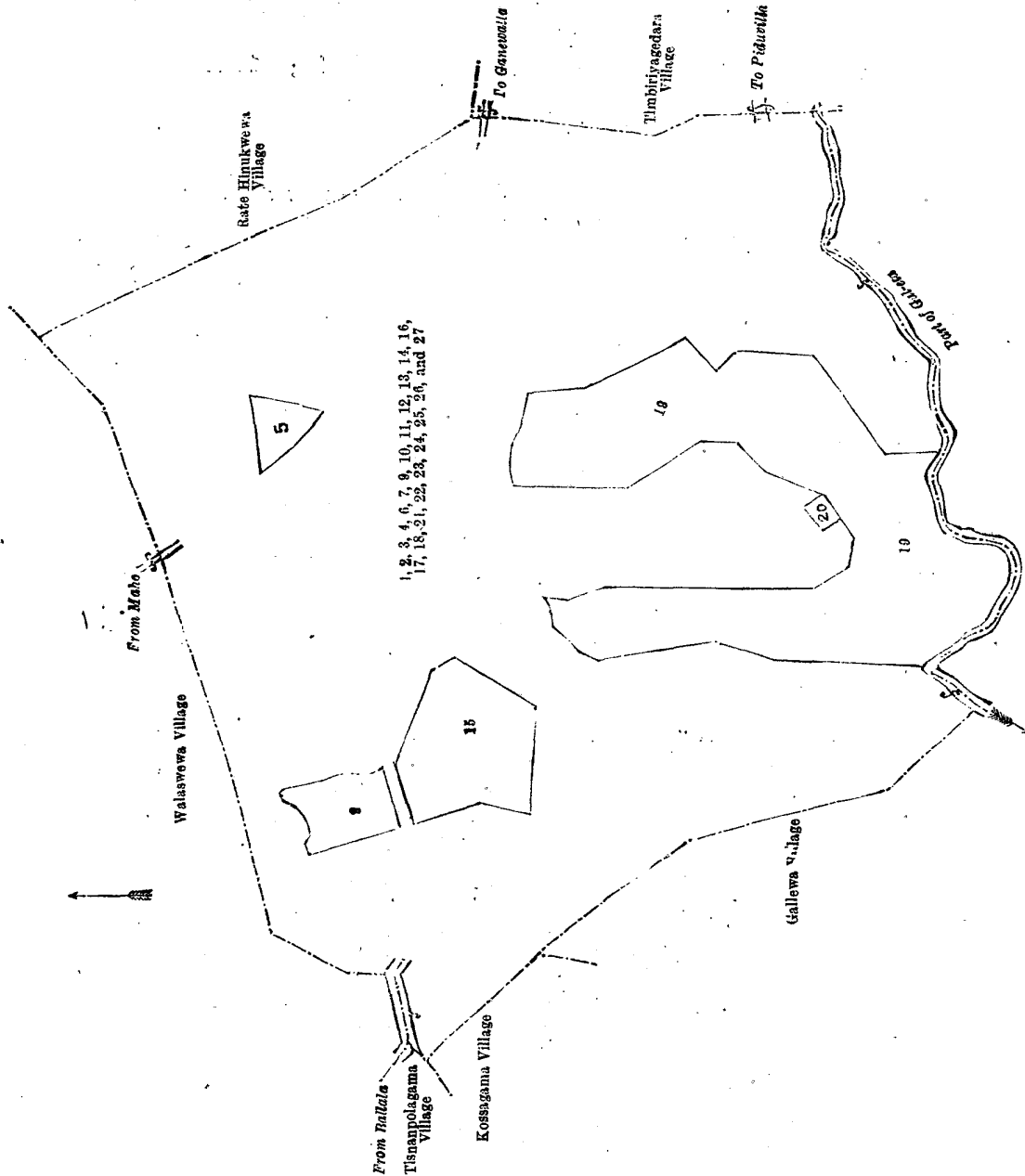
Lot.	Name of Land.	Extent, A. R. P.	Lot.	Name of Land.	Extent, A. R. P.
1 ..	Kadurugahamulahena (railway line and reservation) ..	4 0 29	16 ..	Midellagahawewa (tank and bund) ..	2 3 9
2 ..	Kadurugahamulawewa (tank and bund) ..	1 1 26	17 ..	Bogahahena ..	0 0 24
3 ..	Kadurugahamulahena ..	0 1 13	18 ..	Paluwattehena ..	0 0 22
4 ..	Nugagahamulahena ..	15 0 10	21 ..	Do. ..	8 1 19
6 ..	Dangahamulahena ..	18 2 11	22 ..	Gansabhawa road ..	2 2 38
7 ..	Paluwattewewa (tank and bund) ..	0 2 23	23 ..	Wadugamawewa (tank and bund) ..	3 0 15
9 ..	Paluwattehena ..	4 0 22	24 ..	Talgahahena ..	0 0 24
10 ..	Part of Gansabhawa road ..	0 0 14	25 ..	Talgahamulleyaya ..	13 3 34
11 ..	Galagawahena ..	0 3 17	26 ..	Kumbukgahamulahena ..	8 2 11
12 ..	Galawewa (tank and bund) ..	2 1 16	27 ..	Part of Gal-ela (stream) ..	0 2 24
13 ..	Paluwattehena ..	0 0 24			
14 ..	Do. ..	18 1 5			106 2 30

and bounded as follows : on the north by the village limits of Tisanpolagama and Walaswewa ; on the east by the village limits of Rate Hinukwewa and Timbiriagedera ; on the south by part of Gal-ela (the village limit of Gallewa) ; on the west by the village limits of Gallewa, Kossagama, and Tisanpolagama.

NOTE.—The following lots lying within the above-mentioned boundaries are excluded from this order, and their aggregate acreage of 25 acres and 9 perches is not included in the acreage of 106 acres 2 roods and 30 perches given above :—

Block survey preliminary plan 1,903.

Lot.	Name of Land.	Extent, A. R. P.
5	Kadurugahamulakumbura	0 2 25
8	Galagawakumbura	1 1 24
15	Webodakumbura	3 3 30
19	Ambagahawela	18 3 29
20	Pahalakumburekamata	0 0 21
		25 0 9



Surveyor-General's Office,  
Colombo, May 3, 1923.

Scale of 8 Chains to an Inch.

C. H. VINCE,  
for Surveyor-General

January 3, 1924.

N. A. HAMPTON,  
Special Officer.

**Kurunegala S. O. No. 3,469.**

**Order under Section 2 of "The Waste Lands Ordinances of 1897, 1899, 1900, and 1903," declaring Land to be Crown Property.**

In the matter of the lands commonly called or known as Gansabhawa road (part of); Elagawahena, &c., situate in the village of Gonamuwa, in the Katuwana korale of the Wannu hatpattu of the Kurunegala District, in the North-Western Province, and of "The Waste Lands Ordinances of 1897, 1899, 1900, and 1903."

THE notice required by section 1 of "The Waste Lands Ordinances of 1897, 1899, 1900 and 1903," having been duly published in manner prescribed by that section in respect of the above-named lands (*vide* Notice No. 8,414), and no claim having been made to the said lands or to any interest therein within the period of three months from the date specified in the said notice, I, Norman Albert Hampton, Special Officer appointed under section 28 of the said Ordinances, under and by virtue of the powers vested in me in that behalf by section 2 of the said Ordinances, do hereby on this 21st day of December, 1923, order and declare that the said lands, as more fully described herein below, situate in the village of Gonamuwa, in the Katuwana korale of the Wannu hatpattu of the Kurunegala District, in the North-Western Province, and shown as lots 2, 3, 4, 4½, 6½, 8, 9, 10, 11, 12, 13, 15, 17½, 18, 20, 21, and 23 in block survey preliminary plan 1,892 and in the annexed diagram, and containing in extent 101 acres and 23 perches, are the property of the Crown.

*Description of the Lands referred to.*

The following lots situate in the village of Gonamuwa, in the Katuwana korale of the Wannu hatpattu of the Kurunegala District, in the North-Western Province, as described in the annexed diagram:—

**Block survey preliminary plan 1,892.**

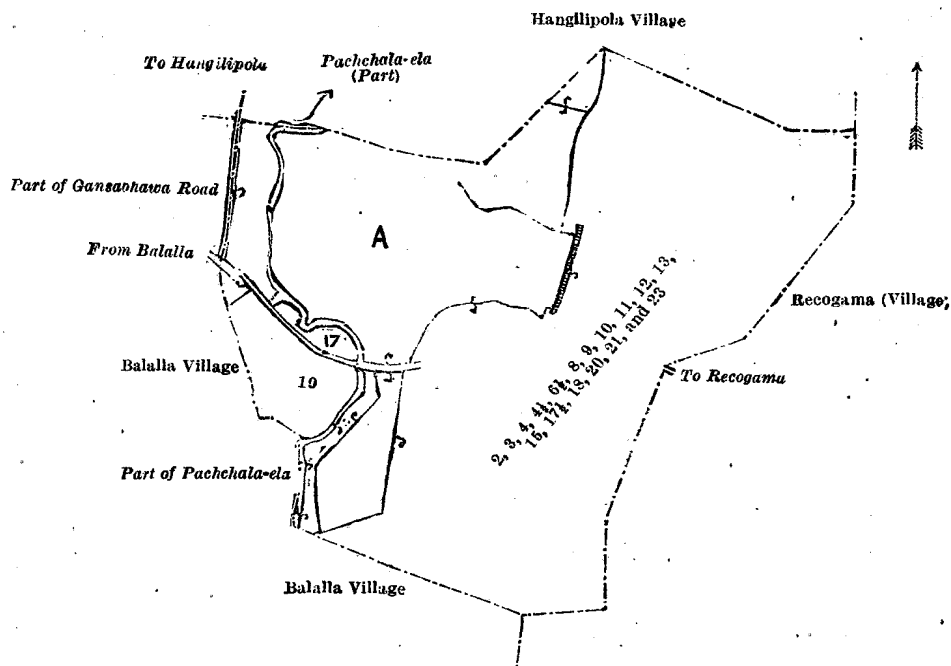
Lot.	Name of Land.	Extent, A. R. P.	Lot.	Name of Land.	Extent, A. R. P.
2 ..	Gansabhawa road (part of)	0 1 12	12 ..	Meegahahena (reservation for tank bund)	0 2 34
3 ..	Elagawahena	3 2 39	13 ..	Do.	3 2 4
4 ..	Pachchala-ela	1 0 37	15 ..	Ela	0 0 20
4½ ..	Do. (part of stream)	0 0 8	17½ ..	Gansabhawa road (reservation)	0 2 12
6½ ..	Ela	0 0 18	18 ..	Elagawahena	0 1 30
8 ..	Gonamuwawepaulahena (reservation for tank bund)	1 1 18	20 ..	Pachchala-ela (part of)	0 0 21
9 ..	Gonamuwawewa (tank and bund)	19 0 17	21 ..	Elagawahena (reservation for stream)	2 0 21
10 ..	Gonamuwadiyagilmeyayahena	26 0 34	23 ..	Kongahamulahena	40 0 9
11 ..	Gansabhawa road (road reservation)	1 1 9			
					101 0 23

and bounded as follows: on the north by the village limit of Hanglipola, part of Pachchala-ela (village limit of Hanglipola), the village limit of Hanglipola; on the east by the village limit of Recogama; on the south by the village limits of Recogama and Balalla; on the west by part of Pachchala-ela (village limit of Balalla), the village limit of Balalla, part of Gansabhawa road (village limit of Balalla).

NOTE.—The following lots lying within the above-mentioned boundaries are excluded from this order, and their aggregate acreage of 53 acres 2 roods and 37 perches is not included in the acreage of 101 acres and 23 perches given above:—

**Block survey preliminary plan 1,892.**

Lot.	Name of Land.	Extent, A. R. P.	Lot.	Name of Land.	Extent, A. R. P.
A 1 ..	Gonamuwawepaulahena	1 0 35	A 16 ..	Ihalakumbura	31 2 23
A 5 ..	Do.	0 1 2	A 22 ..	Elagawahena	5 1 33
A 6 ..	Do.	2 2 4	19 ..	Elagawakumbura	7 0 23
A 7 ..	Do.	4 0 31	17 ..	Ihalakumbura	1 0 24
A 14 ..	Siyambalagahamulakamata (threshing floor)	0 0 22			53 2 37



Surveyor-General's Office,  
Colombo, May 4, 1923.

Scale of 16 Chains to an Inch.

December 21, 1923.

N. A. HAMPTON,  
Special Officer.

C. H. VINCE,  
for Surveyor-General.

## Kurunegala S. O. No. 3,470.

Order under Section 2 of "The Waste Lands Ordinances of 1897, 1899, 1900, and 1903,"  
declaring Land to be Crown Property.

In the matter of the lands commonly called or known as Mylagahamulahena, Gansabhawa road, &c., situate in the village of Kossagama, in the Katuwana korale of the Wannu hatpattu of the Kurunegala District, in the North-Western Province, and of "The Waste Lands Ordinances of 1897, 1899, 1900, and 1903."

THE notice required by section 1 of "The Waste Lands Ordinances of 1897, 1899, 1900, and 1903," having been duly published in manner prescribed by that section in respect of the above-named lands (*vide* Notice No. 3,415), and no claim having been made to the said lands or to any interest therein within the period of three months from the date specified in the said notice, I, Norman Albert Hampton, Special Officer appointed under section 28 of the said Ordinances, under and by virtue of the powers vested in me in that behalf by section 2 of the said Ordinances, do hereby on this 3rd day of January, 1924, order and declare that the said lands, as more fully described herein below, situate in the village of Kossagama, in the Katuwana korale of the Wannu hatpattu of the Kurunegala District in the North-Western Province, and shown as lots 1, 2, 3, 4, 5, 6, 7, 8, 24, 27, 28, 29, 31, and 32 in block survey preliminary plan 1,904 and in the annexed diagram, and containing in extent 56 acres 3 roods and 24 perches, are the property of the Crown.

*Description of the Lands referred to.*

The following lots situate in the village of Kossagama, in the Katuwana korale of the Wannu hatpattu of the Kurunegala District, in the North-Western Province, as described in the annexed diagram:—

## Block survey preliminary plan 1,904.

Lot.	Name of Land.	Extent, A. R. P.	Lot.	Name of Land.	Extent, A. R. P.
1 ..	Mylagahamulahena ..	.. 2 2 34	27 ..	Pahalawewa (tank and bund)	.. 3 1 18
2 ..	Gansabhawa road ..	.. 0 2 31	28 ..	Pitaallahena (reservation for bund)	.. 0 0 12
3 ..	Para-addarahena ..	.. 0 3 37	29 ..	Kongahamulahena (reservation for bund)	.. 0 0 24
4 ..	Minor road ..	.. 2 0 10	31 ..	Welapillewa ..	.. 27 2 34
5 ..	Wewaihalahena ..	.. 14 2 22	32 ..	Gala-ela (part of stream)	.. 1 3 1
6 ..	Minipittaniya (cemetery)	.. 0 1 25			
7 ..	Welapillewa (reservation for bund)	.. 0 0 18			
8 ..	Ihalawewa (tank and bund)	.. 0 2 36			56 3 24
24 ..	Diyagilmekumbura ..	.. 1 2 2			

and bounded as follows: on the north by the village limits of Tisanpolagama and Wadugama; on the east by the village limits of Wadugama and Gallewa, part of Gala-ela (the village limit of Gallewa); on the south by a part of Gala-ela (the village limit of Gallewa); on the west by the village limit of Tammitagama.

NOTE.—The following lots lying within the above-mentioned boundaries are excluded from this order, and their aggregate acreage of 16 acres 1 rood and 33 perches is not included in the acreage of 56 acres 3 roods and 24 perches given above:—

## Block survey preliminary plan 1,904.

Lot.	Name of Land.	Extent, A. R. P.	Lot.	Name of Land.	Extent, A. R. P.
A 9 ..	Migahamulawatta ..	.. 0 3 20	A 19 ..	Ambagahamulawatta	.. 0 0 32
A 10 ..	Mylagahamulawatta ..	.. 0 1 0	A 20 ..	Kongahamulawatta	.. 0 1 1
A 11 ..	Dangahamulawatta ..	.. 0 3 4	A 21 ..	Kadjugahamulawatta	.. 0 1 23
A 12 ..	Nitullagahamulawatta ..	.. 0 1 2	A 22 ..	Paranawatta ..	.. 2 2 0
A 13 ..	Ambagahamulawatta ..	.. 0 0 33	A 23 ..	Ihalawela ..	.. 2 0 39
A 14 ..	Suriyagahamulawatta ..	.. 0 0 26	A 25 ..	Siyambalagahamulawatta	.. 0 0 25
A 15 ..	Do. ..	.. 0 0 25	A 26 ..	Kadurugahamulabena	.. 0 1 17
A 16 ..	Midigahamulawatta ..	.. 0 1 6	30 ..	Pahalawela ..	.. 6 3 16
A 17 ..	Godakirillagahamulawatta ..	.. 0 1 0			
A 18 ..	Kosgahamulawatta ..	.. 0 1 4			16 1 33

[For Diagram see page 211.]

## Kurunegala S. O. No. 3,471.

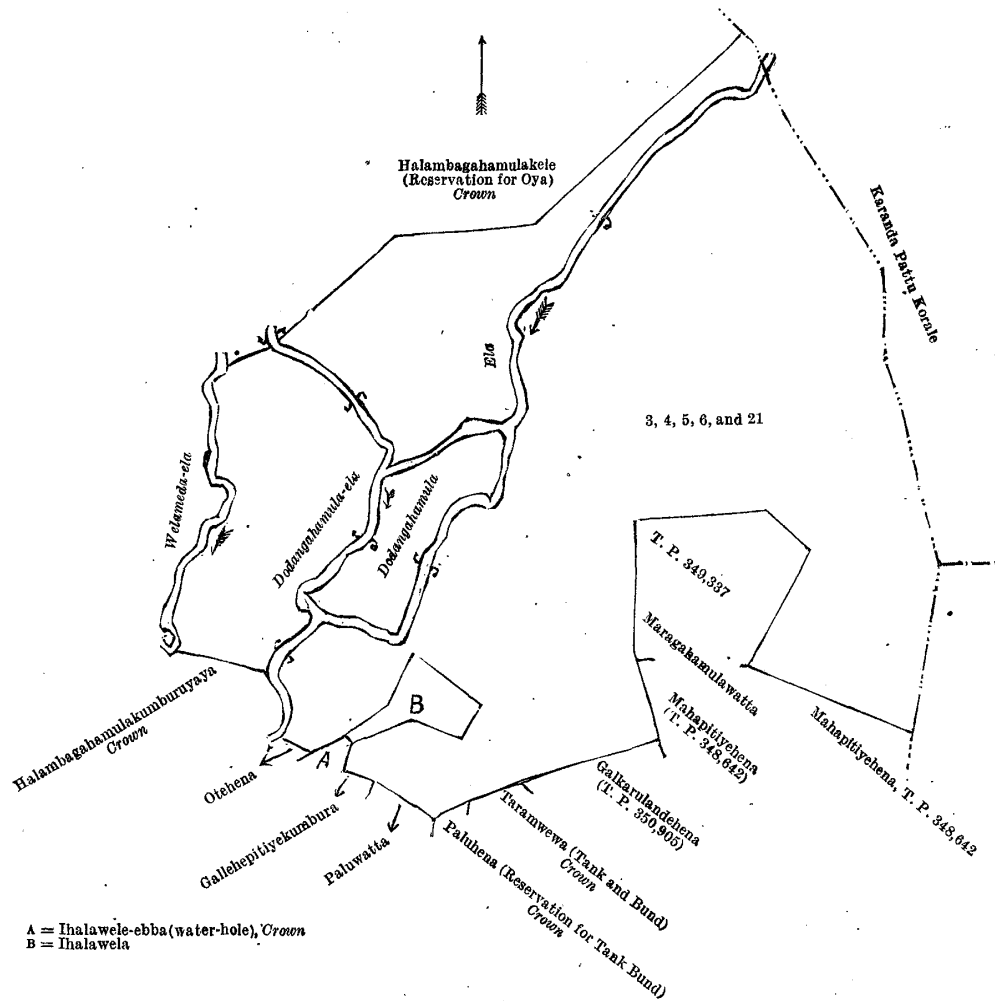
## Order under Section 4, Sub-section (1), of "The Waste Lands Ordinances of 1897, 1899, 1900, and 1903."

In the matter of the lands commonly called or known as Kekirihelandekele, Galkarulandehena, &c., situate in the village of Tarampitiya, in the Giratalane korale of the Dewamedu hatpattu of the Kurunegala District, in the North-Western Province, and of "The Waste Lands Ordinances of 1897, 1899, 1900, and 1903."

WHEREAS in pursuance of section 1 of the said Ordinances it was duly declared and notified on the 14th day of October, 1921, that if no claim to the lands commonly called or known as Kekirihelandekele, Galkarulandehena, &c., situate in the village of Tarampitiya, in the Giratalane korale of the Dewamedu hatpattu of the Kurunegala District, in the North-Western Province, containing in extent 105 acres 2 roods and 9 perches, and shown as lots 3, 4, 5, 6, 21, 16, 17, and 31 in block survey preliminary plan 1,820 and in the annexed diagrams, was made to Norman Albert Hampton, Special Officer appointed under section 28 of the said Ordinances, within the period of three months from the date specified in the said notice, such lands would be declared the property of the Crown, and dealt with on account of the Crown (*vide* Notice No. 7,971):

And whereas Arthur de Silva on behalf of (1) Arthur Edward Clarence de Silva (minor) and (2) George Simon Charles de Silva (minor) made claim thereto, and I, Norman Albert Hampton, the aforesaid Special Officer, made due inquiry into such claim; and whereas the said Arthur de Silva, as the duly appointed guardian over the said 1st and 2nd minor claimants, and I came to an agreement in writing dated the 10th day of January, 1923, concerning the said lands, under section 4, sub-section (1), of the said Ordinances, whereby it was agreed that the said (1) Arthur Edward Clarence de Silva and (2) George Simon Charles de Silva should be declared the purchasers of the said lands, upon payment on or before the 10th day of April, 1923, to the Settlement Officer, of a sum of Rupees One thousand Six hundred and Eighty-nine only (Rs. 1,689), as the purchase amount of the said lands; and whereas the date for payment was extended to the 10th day of June, 1923; and whereas the said amount has been paid within the extended time, the said (1) Arthur Edward Clarence de Silva and (2) George Simon Charles de Silva are hereby, in pursuance of the agreement aforementioned, declared to be the purchasers of the said lands, as more fully described herein below.





Surveyor-General's Office,  
Colombo, July 7, 1923.

Scale of 8 Chains to an Inch.

C. H. VINCE,  
for Surveyor-General.

II.—Block survey preliminary plan 1,820.

Lot.	Name of Land.	Extent, A. R. P.
16 ..	Otehena	9 1 39
17 ..	Do.	1 0 0
		10 1 39

(Exclusive of the ela passing through the lands.)

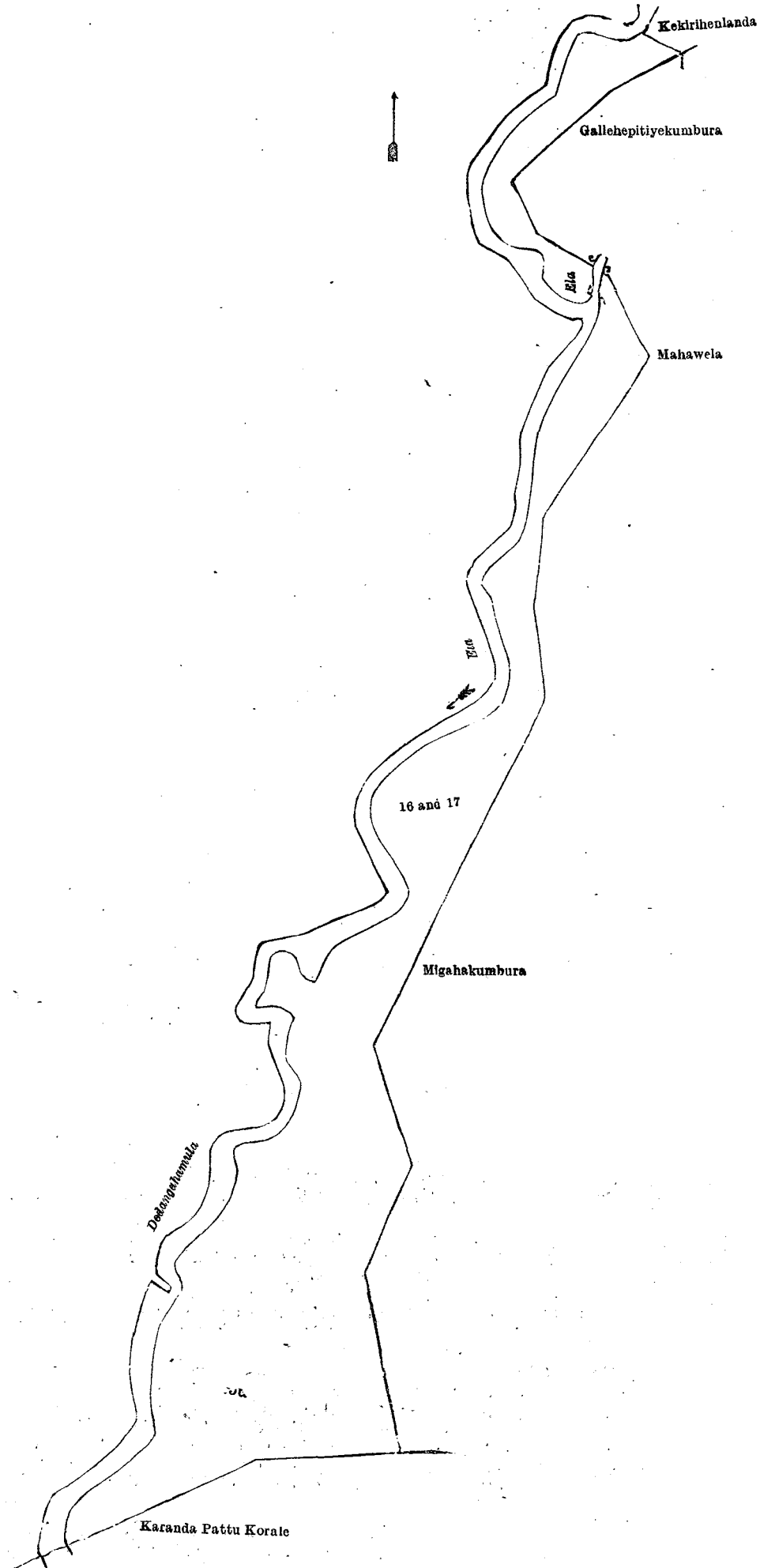
and bounded as follows: on the north by the Dodangamula-ela, Kekirihenlanda sold to Arthur Edward Clarence de Silva and another under the Waste Lands Ordinances; on the east by Gallehepitiyekumbura claimed by Herat Mudiyanse-lage Punchirala and others, Mahawela claimed by Herat Mudiyanse-lage Punchirala and others, Migahakumbura claimed by Herat Mudiyanse-lage Punchirala and others; on the south by the boundary of the Karandapattu korale; on the west by the Dodangamula-ela.

[For Diagram see page 213.]

III.—Block survey preliminary plan 1,820.

Lot.	Name of Land.	Extent, A. R. P.
31 ..	Migahakumburehenyaya	19 0 21

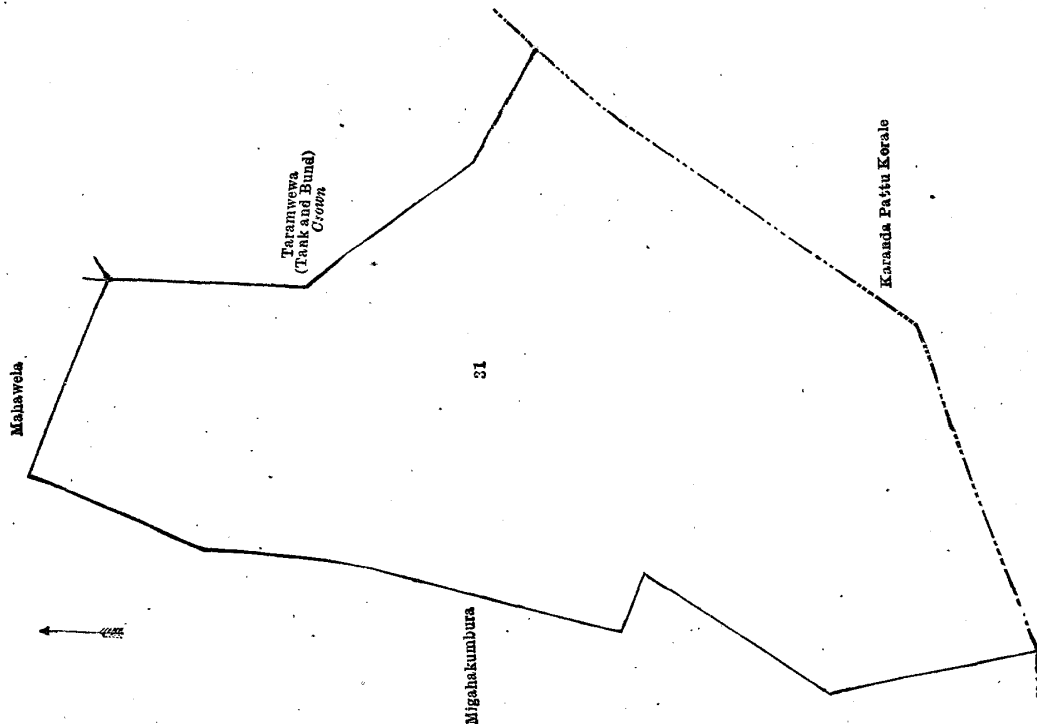
and bounded as follows: on the north by Mahawela claimed by Herat Mudiyanse-lage Punchirala and others; on the east by Taramwewa (tank and bund) declared to be the property of the Crown under the Waste Lands Ordinances, the boundary of the Karandapattu korale; on the south by the boundary of the Karandapattu korale; on the west by Migahakumbura claimed by Herat Mudiyanse-lage Punchirala and others.



Surveyor-General's Office,  
Colombo, July 7, 1923.

Scale of 4 Chains to an Inch.

C. H. VINCE,  
for Surveyor-General.



Surveyor-General's Office,  
Colombo, July 7, 1923.

Scale of 4 Chains to an Inch.

C. H. VINCE,  
for Surveyor-General.

October 27, 1923.

N. A. HAMPTON,  
Special Officer.

The consent of His Excellency the Governor has been obtained to the publication of the above order under section 4 (2) of the said Ordinances.

Dated at Colombo, this 13th day of December, 1923.

B. BELLETH,  
for Colonial Secretary.

#### Kurunegala S. O. No. 3,472.

#### Order under Section 4, Sub-section (1), of "The Waste Lands Ordinances of 1897, 1899, 1900, and 1903," declaring Land to be Crown Property.

In the matter of the lands commonly called or known as Kolamunuoya (part of), Halambagahamulakele (reservation for oya), &c., situate in the village of Tarampitiya, in the Giratalane korale of the Dewameddi hatpattu of the Kurunegala District, in the North-Western Province, and of "The Waste Lands Ordinances of 1897, 1899, 1900, and 1903."

WHEREAS in pursuance of section 1 of the said Ordinances it was duly notified on the 14th day of October, 1921, that if no claim to the lands commonly called or known as Kolamunuoya (part of), Halambagahamulakele (reservation for oya), &c., situate in the village of Tarampitiya, in the Giratalane korale of the Dewameddi hatpattu of the Kurunegala District, in the North-Western Province, containing in extent 143 acres 2 roods and 25 perches, and shown as lots 1, 2, 7, 8, 9, 10, 11, 12, 13, 14, 15, 20, and 30 in block survey preliminary plan 1,820 and in the annexed diagrams, was made to Norman Albert Hampton, Special Officer appointed under section 28 of the said Ordinances, within the period of three months from the date specified in such notice, such lands would be declared the property of the Crown, and dealt with on account of the Crown (*vide* Notice No. 7,971):

And whereas Arthur de Silva on behalf of (1) Arthur Edward Clarence de Silva (minor) and (2) George Simon Charles de Silva (minor) made claim thereto; and whereas the said Arthur de Silva, as the duly appointed guardian of the said 1st and 2nd minor claimants, entered into an agreement in writing dated the 10th day of January, 1923, whereby in consideration of the said 1st and 2nd minor claimants being declared the purchasers of lots 3, 4, 5, 6, 16, 17, 21, and 31 of the notice and of the block survey preliminary plan 1,820, upon payment on or before the 10th day of April, 1923, later extended to the 10th day of June, 1923, to the Settlement Officer, of a sum of Rupees One thousand Six hundred and Eighty-nine only (Rs.1,689), the said Arthur de Silva withdrew claim to the above-mentioned lots 1, 2, 7, 8, 9, 10, 11, 12, 13, 14, 15, 20, and 30 of this order; I, Norman Albert Hampton, the aforesaid Special Officer, under and by virtue of the powers vested in me in that behalf by section 4 of the said Ordinances, do hereby on this 27th day of October, 1923, order and declare under section 4, sub-section (1), of the said Ordinances, that the said lands, as more fully described herein below, are the property of the Crown.



*Description of the Lands referred to.*

The following lots situate in the village of Tarampitiya, in the Giratalane korale of the Dewameddi hatpattu, of the Kurunegala District, in the North-Western Province, as described in the annexed diagrams :—

I.—Block survey preliminary plan 1,820.

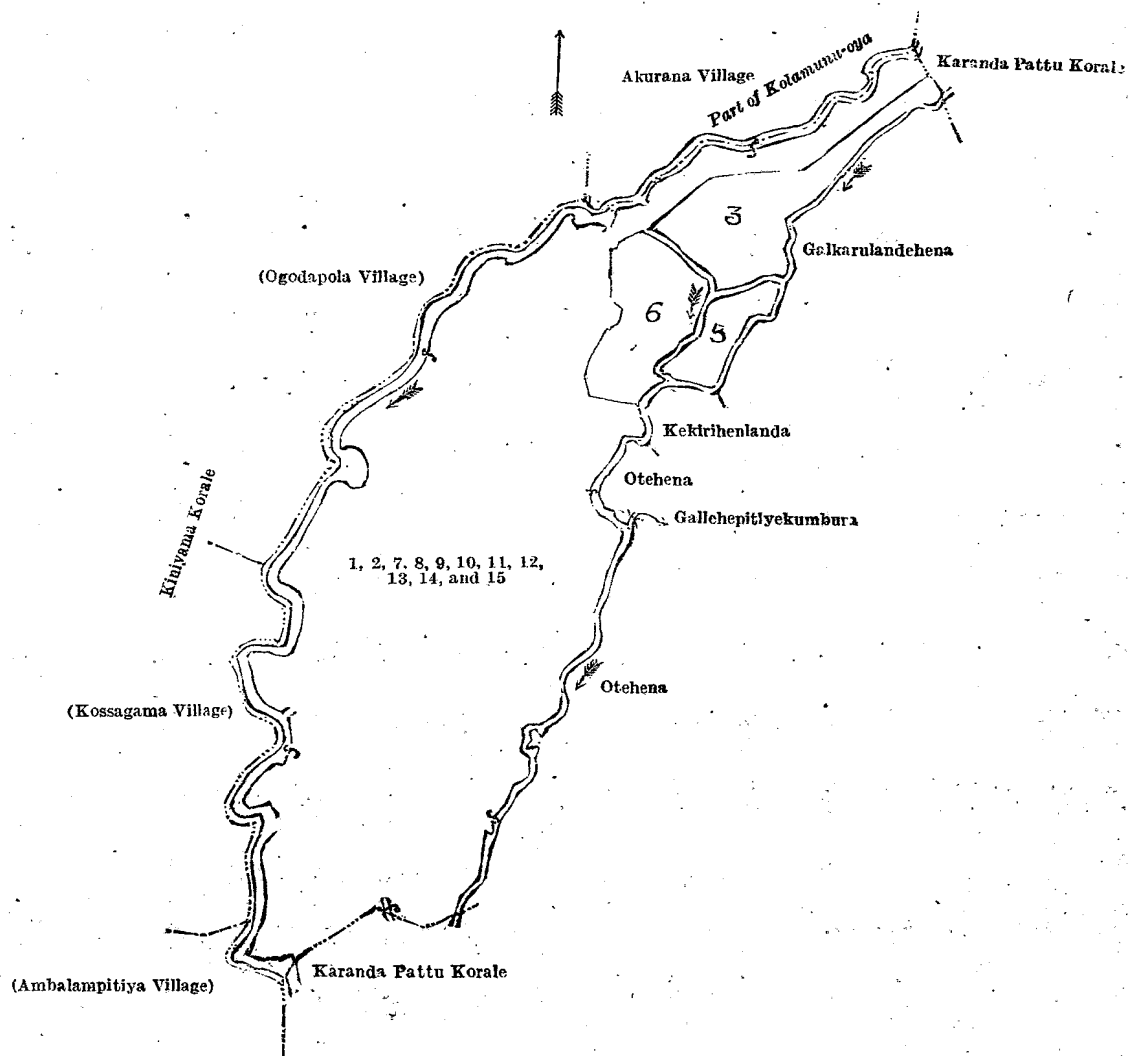
Lot.	Name of Land.	Extent, A. R. P.	Lot.	Name of Land.	Extent, A. R. P.
1 ..	Kolamunuoya (part of)	.. 1 1 31	11 ..	Halambagahamulakele (reservation for oya)	.. 7 0 33
2 ..	Halambagahamulakele (reservation for oya)	.. 7 1 18	12 ..	Halambagahamulakele	.. 1 0 21
7 ..	Halambagahamulakumburuyaya	.. 31 2 37	13 ..	Dodangahamula-ela	.. 0 2 10
8 ..	Halambagahamulakele (reservation for oya)	.. 16 1 21	14 ..	Halambagahamulakumburuyaya	.. 60 1 0
9 ..	Kolamunu oya	.. 8 1 33	15 ..	Dodangahamula-ela	.. 5 1 0
10 ..	Welamedela	.. 2 3 25			142 2 29

and bounded as follows : on the north by a part of Kolamunuoya (the village limit of Akurana) ; on the east by the boundary of the Karandapattu korale, Galkarulandehena sold to Arthur Edward Clarence de Silva and another under the Waste Lands Ordinances, Kekirihenlanda sold to Arthur Edward Clarence de Silva and another under the Waste Lands Ordinances, Otekena sold to Arthur Edward Clarence de Silva and another under the Waste Lands Ordinances, Gallehepitiyekumbura claimed by Herat Mudiyansele Panchirala and others, Otekena sold to Arthur Edward Clarence de Silva and another under the Waste Lands Ordinances ; on the south by the boundary of the Karandapattu korale, the village limit of Ambalampitiya of the Kinyama korale ; on the west by the village limits of Ambalampitiya, Kossagama, and Ogodapola of the Kinyama korale.

NOTE.—The following lots lying within the above-mentioned boundaries are excluded from this part of the order, and their aggregate acreage of 23 acres 3 roods and 33 perches is not included in the acreage of 142 acres 2 roods and 29 perches given above :—

Block survey preliminary plan 1,820.

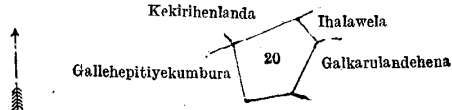
Lot.	Name of Land.	Extent, A. R. P.
3 ..	Kekirihenlandekele	.. 11 1 19
5 ..	Do.	.. 3 1 16
6 ..	Do.	.. 9 0 38
		23 3 33



## II.—Block survey preliminary plan 1,820.

Lot.	Name of Land.	Extent, A. R. P.
20	Ihalawela-ebba (water-hole)	0 1 3

and bounded as follows : on the north by Kekirihenlanda sold to Arthur Edward Clarence de Silva and another under the Waste Lands Ordinances, Ihalawela claimed by Herat Mudiyansele Punchirala and others; on the east by Ihalawela claimed by Herat Mudiyansele Punchirala and others, Galkarulandehena sold to Arthur Edward Clarence de Silva and another under the Waste Lands Ordinances; on the south by Gallehepitiyekumbura claimed by Herat Mudiyansele Punchirala and others; on the west by Gallehepitiyekumbura claimed by Herat Mudiyansele Punchirala and others, Kekirihenlanda sold to Arthur Edward Clarence de Silva and another under the Waste Lands Ordinances.



Surveyor-General's Office,  
Colombo, July 7, 1923.

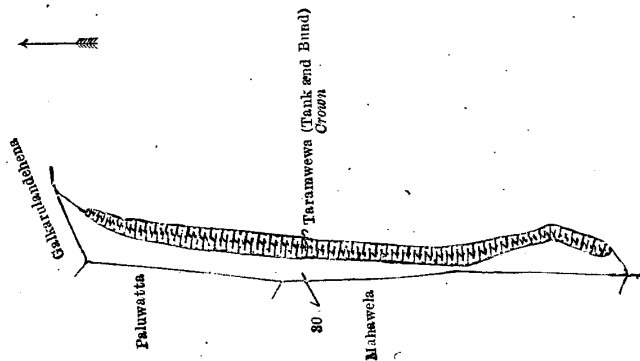
Scale of 4 Chains to an Inch.

C. H. VINCE,  
for Surveyor-General.

## III.—Block survey preliminary plan 1,820.

Lot.	Name of Land.	Extent, A. R. P.
30	Paluhena (reservation for tank bund)	0 2 33

and bounded as follows : on the north by Galkarulandehena sold to Arthur Edward Clarence de Silva and another under the Waste Lands Ordinances; on the east by Taramwewa (tank and bund) declared to be the property of the Crown under the Waste Lands Ordinances; on the south by Taramwewa (tank and bund) declared to be the property of the Crown under the Waste Lands Ordinances; on the west by Mahawela claimed by Herat Mudiyansele Punchirala and others, Paluwatta claimed by Kumarasinghe Vasala Mudiyansele Kapuruhamy.



Surveyor-General's Office,  
Colombo, July 7, 1923.

Scale of 4 Chains to an Inch.

C. H. VINCE,  
for Surveyor-General.

N. A. HAMPTON,  
Special Officer.

October 27, 1923.

The consent of His Excellency the Governor has been obtained to the publication of the above order under section 4 (2) of the said Ordinances.

Dated at Colombo, this 13th day of December, 1923.

B. BELLETH,  
for Colonial Secretary.

## Anuradhapura S. O. No. 1,149.

Order under Section 2 of "The Waste Lands Ordinances of 1897, 1899, 1900, and 1903,"  
declaring Land to be Crown Property.

In the matter of the lands commonly called or known as Iniginahapittaniya (reservation for stream), Iniginahayaya, &c., situate in the village of Galegodakumbukwewa, in the Galegoda kandu tulana of the Negampaha korale of the Kalagam palata, in the North-Central Province, and of "The Waste Lands Ordinances of 1897, 1899, 1900, and 1903."

THE notice required by section 1 of "The Waste Lands Ordinances of 1897, 1899, 1900, and 1903," having been duly published in manner prescribed by that section in respect of the above-named lands (*vide* Notice No. 8,400), and no claim having been made to the said lands or to any interest therein within the period of three months from the date specified in the said notice, I, Louis Lucien Hunter, Special Officer appointed under section 28 of the said Ordinances, under and by virtue of the powers vested in me in that behalf by section 2 of the said Ordinances, do hereby on this 3rd day of January, 1924, order and declare that the said lands, as more fully described herein below, situate in the village of Galegodakumbukwewa, in the Galegoda kandu tulana of the Negampaha korale of the Kalagam palata, in the North-Central Province, and shown as lots 8, 10, 10A, 10B, 10C, 10D, 10E, 10F, 10G, 11, 12, 12A, 12B, 12C, 12D, 12E, 13, 13½, 14, 17, 22, 22A, 26, 27, 28½, 29, 30, 31, 32, 33, 34, 35, 36, 37, 38, 39, 40, 41, 42, 43, 44, 45, 46, 47, 48, 49, 50, 51, 52, 53, 54, and 54A in block survey preliminary plan 859 and in the annexed diagram, and containing in extent 228 acres and 26·2 perches, are the property of the Crown.

## Description of the Lands referred to.

The following lots situate in the village of Galegodakumkewewa in the Galegoda kandu tulana of the Negampaha korale of the Kalagam palata, in the North-Central Province, as described in the annexed diagrams:—

## Block survey preliminary plan 859.

Lot.	Name of Land.	Extent, A. R. P.	Lot.	Name of Land.	Extent, A. R. P.
8 ..	Inginigahapittaniya (reservation for stream)	0 0 10	29 ..	Accarawelawedibima	0 0 3.2
10 ..	Inginigahayaya	24 0 0	30 ..	Do.	0 0 4.3
10A ..	Inginigahahena	2 0 2	31 ..	Do.	0 0 2.5
10B ..	Do.	2 0 2	32 ..	Do.	0 0 2
10C ..	Do. (reservation for road access)	0 1 11	33 ..	Do.	0 0 1.7
10D ..	Do.	5 0 4	34 ..	Do.	0 0 1.5
10E ..	Do.	1 0 3	35 ..	Do.	0 0 2.5
10F ..	Do.	2 0 6	36 ..	Do.	0 0 1.7
10G ..	Do. (reservation along minor road)	0 2 34	37 ..	Do.	0 0 1.5
11 ..	Minor road	2 0 39	38 ..	Do.	0 0 1.2
12 ..	Irattigalayaya and Ratahingurugahayaya	41 3 10	39 ..	Do.	0 0 1
12A ..	Irattigalahena	1 1 39	40 ..	Do.	0 0 0.7
12B ..	Do.	3 3 39	41 ..	Do.	0 0 3.7
12C ..	Do.	2 0 1	42 ..	Do.	0 0 6
12D ..	Do.	2 0 9	43 ..	Do.	0 0 6
12E ..	Do. (reservation along minor road)	0 1 17	44 ..	Do.	0 0 6.1
13 ..	Footpath	0 0 3	45 ..	Do.	0 0 6.2
13½ ..	Bogahahena	60 0 26	46 ..	Do.	0 0 6.8
14 ..	Footpath	0 0 8	47 ..	Do.	0 0 6.3
17 ..	Ela (stream)	1 0 3	48 ..	Do.	0 0 6.8
22 ..	Kongahahena	4 2 10	49 ..	Akkarawela	0 0 3.5
22A ..	Do.	1 0 3	50 ..	Reservation for bund	4 1 14
26 ..	Footpath	0 0 3	51 ..	Kumbukwewa (tank and bund)	43 0 18
27 ..	Path and reservation	0 0 23	52 ..	Mailagahahena	1 3 31
28½ ..	Horrow-ela	0 1 19	53 ..	Footpath	0 0 5
			54 ..	Galkandehena and Kongahahena	18 2 35
			54A ..	Ambagahahena <i>alias</i> Kongahahena	1 0 4
					228 0 26.2

and bounded as follows: on the north by the village limits of Werunkulama, Niyangama, and Diyabetiyagama; on the east by the village limits of Diyabetiyagama and Kandegama; on the south by the village limits of Kandegama and Kandulugama; on the west by the village limits of Kandulugama and Werunkulama.

NOTE.—The following lots lying within the above-mentioned boundaries are excluded from this order, and their aggregate acreage of 77 acres 1 rood and 11.6 perches is not included in the acreage of 228 acres and 26.2 perches given above:—

## Block survey preliminary plan 859.

Lot.	Name of Land.	Extent, A. R. P.	Lot.	Name of Land.	Extent, A. R. P.
A 1 ..	Accarawela (parts of T. Ps. 233,801, 282,377, 319,846)	0 1 27.5		319,791, 220,562, 224,977, 194,384, 65	1 4
A 2 ..	Do. (do.)	0 0 31.7	A 16 ..	Palugaha-accara	0 1 23
A 3 ..	Do. (do.)	0 0 21.1	A 18 ..	Accarawela (T. Ps. 281,146, 281,144, 231,170, 312,453, 319,789, 281,147, and parts of T. Ps. 281,143, 282,377, and 233,801)	7 0 38
A 4 ..	Do. (parts of T. Ps. 282,377, 319,846)	0 0 15.2	A 19 ..	Accarawela	0 1 36
A 5 ..	Do. (part of T. P. 281,143)	0 0 6.3	A 20 ..	Galapaula-accara	0 0 18
A 6 ..	Do.	0 0 0.8	A 21 ..	Do.	0 0 20
A 7 ..	Do. (part of T. P. 319,846)	0 0 10	A 23 ..	Weliaccara	0 2 39
A 9 ..	Do.	0 1 10	A 24 ..	Do.	0 1 18
A 15 ..	Accarahena, Accarawela, Welii-accara, Puranawela (T. Ps. 169,452, 235,217, 242,037, 214,641, 169,451, 194,385, 220,560, 220,561, 220,223, 278,451, 319,790, 221,210, 169,450, 198,106, 198,105, 198,107,		A 25 ..	Ambagahahena	1 0 24
			A 28 ..	Accaragala (rock)	0 0 29
					77 1 11.6

[For Diagram see page 218.]

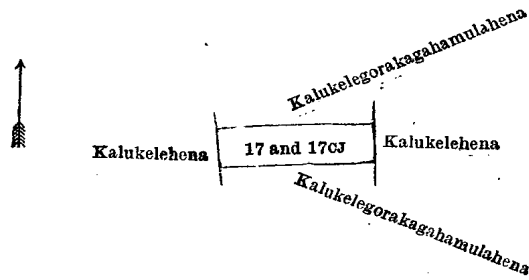
## Kegalla S. O. No. 502.

## Order under Section 4, Sub-section (1), of "The Waste Lands Ordinances of 1897, 1899, 1900, and 1903," declaring Land to be Crown Property.

In the matter of the lands commonly called or known as Kalukelegorakagahamulahena, situate in the village of Parape, in the Kinigoda korale of the Kegalla District, in the Province of Sabaragamuwa, and of "The Waste Lands Ordinances of 1897, 1899, 1900, and 1903."

WHEREAS in pursuance of section 1 of the said Ordinances it was duly notified on the 17th day of October, 1913, that if no claim to the lands commonly called or known as Kalukelegorakagahamulahena, situate in the village of Parape, in the Kinigoda korale of the Kegalla District, in the Province of Sabaragamuwa, containing in extent 1 acre and 8 perches, and shown as lots 17 and 17C in block survey preliminary plan 96 and in the annexed diagram, was made to Ralph Marcus Meaburn Worsley, Special Officer appointed under section 28 of the said Ordinances, within the period of three months from the date specified in such notice, such lands would be declared the property of the Crown, and dealt with on account of the Crown (*vide* Notice No. 5,030):





Surveyor-General's Office,  
Colombo, December 15, 1922.

Scale of 8 Chains to an Inch.

C. H. VINCE,  
for Surveyor-General.

October 1, 1923.

M. M. WEDDERBURN,  
Special Officer.

The consent of His Excellency the Governor has been obtained to the publication of the above order under section 4 (2) of the said Ordinances.

Dated at Colombo, this 13th day of December, 1923.

B. BELLETH,  
for Colonial Secretary.

**Order under Section 2 of "The Waste Lands Ordinances of 1897, 1899, 1900, and 1903,"  
declaring Land to be Crown Property.**

In the matter of the lands commonly called and known as Kandawatta, Kandalanda, and Kotawilakumbura (village reserves), situate in the village of Mawatagama, in Meda pattu, in the Hewagam korale of the Colombo District, in the Western Province, and of "The Waste Lands Ordinances of 1897, 1899, 1900, and 1903."

THE notice required by section 1 of "The Waste Lands Ordinances of 1897, 1899, 1900, and 1903," having been duly published in manner prescribed by that section in respect of the above-named lands (*vide* Notice No. 8,402), and no claim having been made to the said land or to any interest therein within the period of three months from the date specified in the said notice, I, Paikiasothy Saravanamuttu, Additional Assistant Government Agent, Colombo District, under and by virtue of the powers vested in me in that behalf by section 2 of the said Ordinances, do hereby on this 26th day of November, 1923, order and declare that the said lands, as more fully described herein below, situate in the village of Mawatagama, in Meda pattu, in the Hewagam korale of the Colombo District, in the Western Province, and shown as lots 1, 2, 3, 4, and 5 in preliminary plan 17,639 and in the annexed diagrams, and containing in extent 8 acres 1 rood and 38 perches, are the property of the Crown.

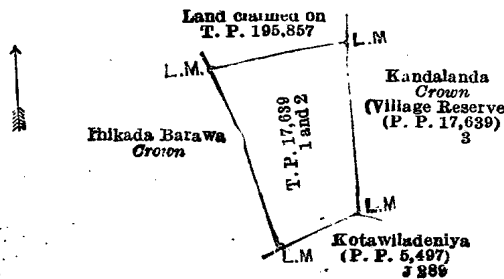
*Description of the Lands referred to.*

The following lots situated in the village of Mawatagama, in Meda pattuwa of the Hewagam korale, in the Colombo District of the Western Province, as described in the annexed diagrams:—

I.—Preliminary plan 17,639.

Lot.	Name of Land.	Extent, A. R. P.
1	Kandawatta (village reserve)	0 2 20
2	Do. ( do. )	0 1 0
		0 3 20

and bounded as follows: on the north by land depicted in title plan No. 195,857; on the east by Kandalanda claimed by the Crown (village reserve), P. P. 17,639/3; on the south by Kotawiladeniya claimed by A. Suwaris Appu and others (P. P. 5,497/J 289); and on the west by Ihikada Barawa claimed by the Crown.



Surveyor-General's Office,  
Colombo, June 20, 1922.

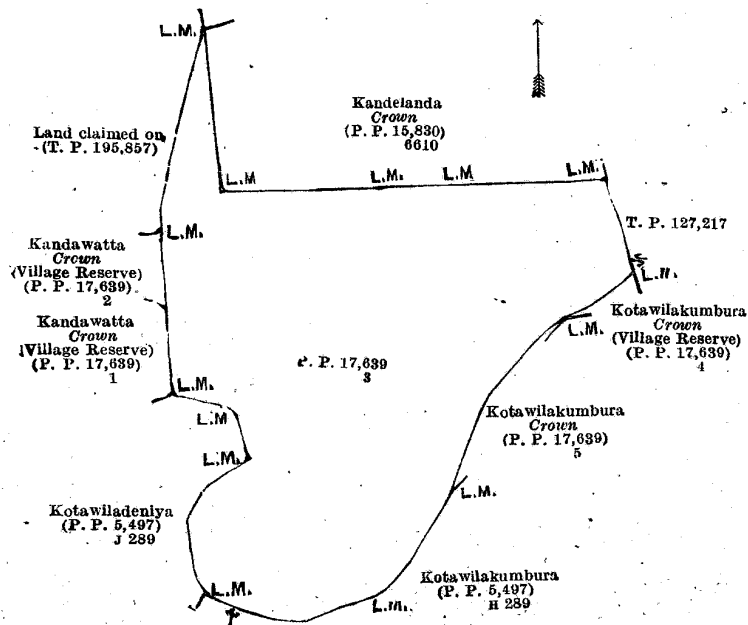
Scale of 4 Chains to an Inch.

C. R. LUNDIE,  
for Surveyor-General.

II.—Preliminary plan 17,639.

Lot.	Name of Land.	Extent, A. R. P.
3	Kandalanda (village reserve)	7 1 27

and bounded as follows: on the north by Kandalanda claimed by the Crown (P. P. 15,830/6,610); on the east by land depicted in title plan No. 127,217, Kotawilakumbura claimed by the Crown (village reserve) P. P. 17,639/4, Kotawilakumbura claimed by the Crown (P. P. 17,639/5) and Kotawilakumbura claimed by W. D. Sarnelis and others (P. P. 5,497/H 289); on the south by Kotawilakumbura claimed by W. D. Sarnelis and others (P. P. 5,497/H 289); and on the west by Kotawiladeniya claimed by A. Suwaris Appu and others (P. P. 5,497/J 289), Kandawatta claimed by the Crown (village reserves) P. P. 17,639/1 and 2 and land depicted in title plan No. 195,857.



Surveyor-General's Office  
Colombo, May 27, 1922.

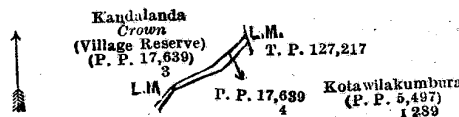
Scale of 4 Chains to an Inch.

C. R. LUNDIE,  
for Surveyor-General.

III.—Preliminary plan 17,639.

Lot.	Name of Land.	Extent, A. R. P.
4	Kotawilakumbura (village reserve)..	0 0 5

and bounded as follows: north by Kandalanda claimed by the Crown (P. P. 17,639, lot 3); on the east by T. P. 127,217; and on the south by Kotawilakumbura claimed by W. D. Saranelis and others (P. P. 5,497, lot I 289).



Surveyor-General's Office,  
Colombo, June 20, 1922.

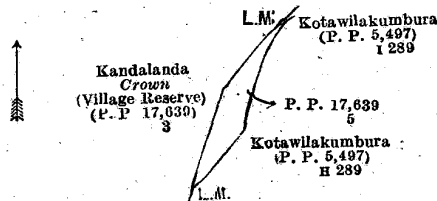
Scale of 4 Chains to an Inch.

C. R. LUNDIE,  
for Surveyor-General.

IV.—Preliminary plan 17,639.

Lot.	Name of Land.	Extent, A. R. P.
5	Kotawilakumbura (village reserve)..	0 0 26

and bounded as follows: on the west and north by Kandalanda claimed by the Crown (P. P. 17,639, lot 3); on the east by Kotawilakumbura claimed by W. D. Saranelis and others (P. P. 5,497, lots I 289 and H 289); and on the south by Kotawilakumbura claimed by S. D. Saranelis and others (P. P. 5,497, lot H. 289).



Surveyor-General's Office,  
Colombo, June 20, 1922.

Scale of 4 Chains to an Inch.

C. R. LUNDIE,  
for Surveyor-General.

November 26, 1923.

P. SARAVANAMUTTU,  
Additional Assistant Government Agent.

**Order under Section 4, Sub-section (1), of "The Waste Lands Ordinances of 1897, 1899, 1900, and 1903,"  
declaring Land to be Crown Property.**

In the matter of the land commonly called or known as Attawilakele *alias* Ispiritalawatta, situate in the village of Palatota, in the Kalutarabadda of Kalutara totamune of the Kalutara District, in the Western Province, and of "The Waste Lands Ordinances of 1897, 1899, 1900, and 1903."

WHEREAS in pursuance of section 1 of the said Ordinances it was duly notified on the 22nd day of September, 1922, that if no claim to the land commonly called or known as Attawilakele *alias* Ispiritalawatta, situate in the village of Palatota, in the Kalutarabadda of Kalutara totamune of the Kalutara District, in the Western Province, containing in extent 17 acres 2 roods and 37 perches, and shown as lot 2 in preliminary plan 17,638 as described in the annexed diagram, was made to the Assistant Government Agent of Kalutara, within the period of three months from the date specified in such notice, such land would be declared the property of the Crown, and dealt with on account of the Crown (*vide* Notice No. 8,183):

And whereas David Perera Gunaratne made claim thereto, and whereas the said claimant has withdrawn his claim to the said land, I, Edward Turner Millington, Assistant Government Agent of Kalutara, under and by virtue of the powers vested in me in that behalf by section 4 of the said Ordinances, do hereby on this 16th day of July, 1923, order and declare under section 4, sub-section (1), of the said Ordinances, that the said land, as more fully described herein below, is the property of the Crown.

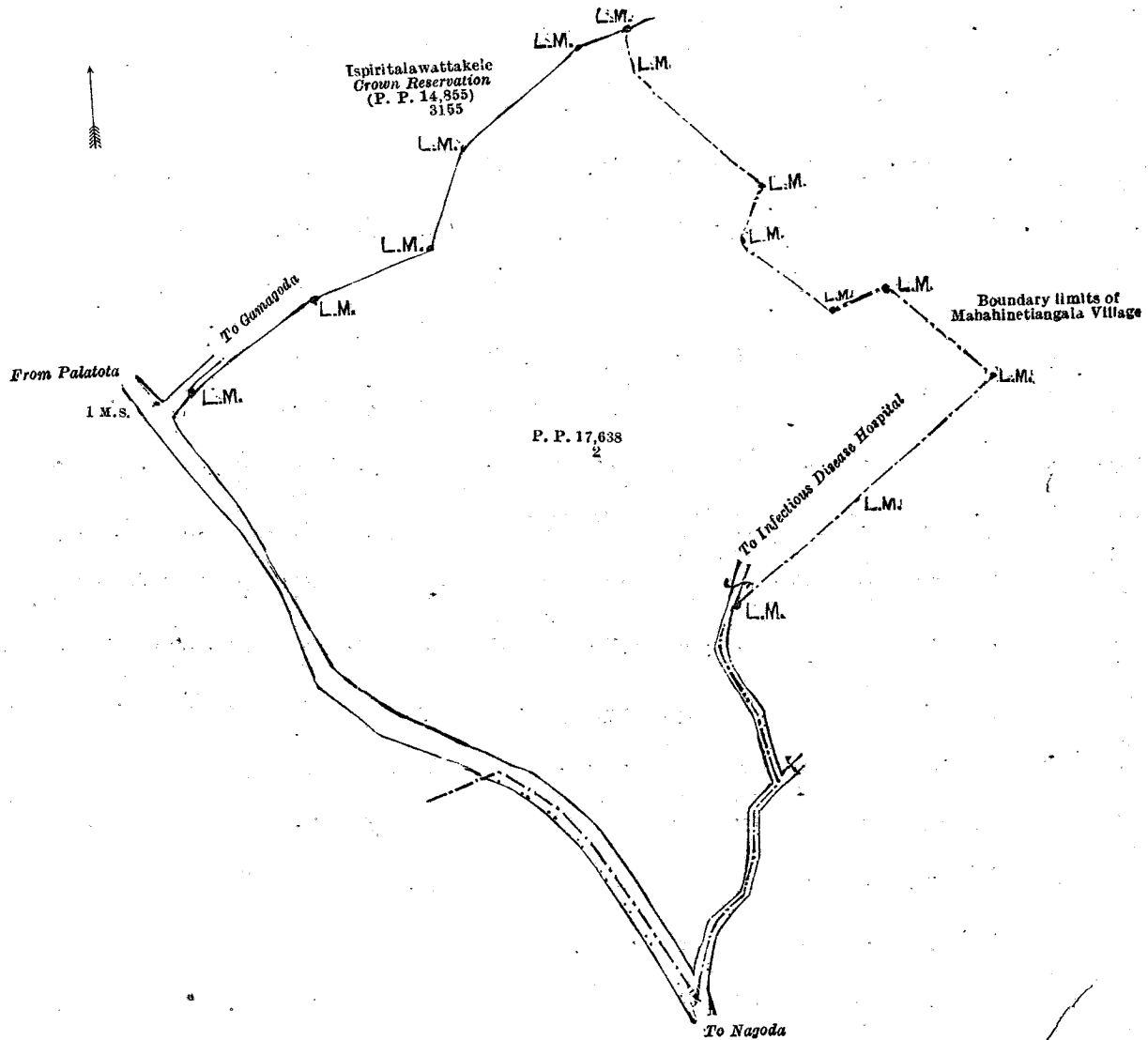
*Description of the Land referred to.*

The following lot situated in the village of Palatota, in the Kalutarabadda of Kalutara totamune of the Kalutara District, in the Western Province, as described in the annexed diagram:—

Preliminary plan 17,638.

Lot.	Name of Land.	Extent, A. R. P.
2	Attawilakele <i>alias</i> Ispiritalawatta	17 2 37

and bounded as follows: on the north by the road from Palatota to Gamagoda, Ispiritalawattakele (Crown reservation, lot 3155 in P. P. 14,855), the boundary limits of Mahahinetiangala village; on the east by the boundary limits of Mahahinetiangala village; on the south and west by the road from Palatota to Nagoda.



Surveyor-General's Office,  
Colombo, September 22, 1921.

Scale of 4 Chains to an Inch.

C. H. VINCE,  
for Surveyor-General.

July 16, 1923.

E. T. MILLINGTON,  
Assistant Government Agent.

The consent of His Excellency the Governor has been obtained to the publication of the above order under section 4 (2) of the said Ordinances.

Dated at Colombo, this 11th day of December, 1923.

E. H. LUCETTE,  
for Colonial Secretary.

**Order under Section 2 of "The Waste Lands Ordinances of 1897, 1899, 1900, and 1903,"  
declaring Land to be Crown Property.**

In the matter of the land commonly called or known as Indikadahena, situate in the village of Beralapanatara, in the Morawak korale of the Matara District, in the Southern Province, and of "The Waste Lands Ordinances of 1897, 1899, 1900, and 1903."

THE notice required by section 1 of "The Waste Lands Ordinances of 1897, 1899, 1900, and 1903," having been duly published in manner prescribed by that section in respect of the above-named land (*vide* Notice No. 8,245), and no claim having been made to the said land or to any interest therein, within the period of three months from the date specified in the said notice, I, Guy Stanley Wodeman, Assistant Government Agent, Matara, under and by virtue of the powers vested in me in that behalf by section 2 of the said Ordinances, do hereby on this 20th day of August, 1923, order and declare that the said land, as more fully described herein below, situate in the village of Beralapanatara, in the Morawak korale of the Matara District, in the Southern Province, and shown as lot 459A in block survey preliminary plan 33 and in the annexed diagram, and containing in extent 3 acres and 2 roods is the property of Crown.

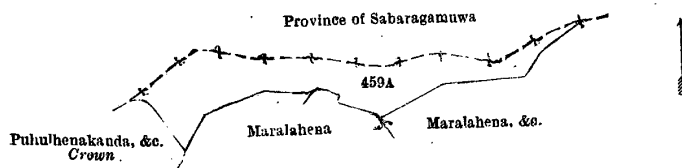
*Description of the Land referred to.*

The following lot situated in the village of Beralapanatara, in the Morawak korale of the Matara District, in the Southern Province, as described in the annexed diagram.

Block survey preliminary plan 33.

Lot.	Name of Land.	Extent, A. R. P.
459A ..	Indikadahena ..	3 2 0

and bounded as follows : on the north by Province boundary of Sabaragamuwa ; on the east and south by Maralahena, &c., claimed by M. Janishamy and others ; on the west by Puhulhenakanda, &c., belonging to Crown.



Surveyor-General's Office,  
Colombo, August 7, 1923.

Scale of 4 Chains to an Inch.

C. H. VINCE,  
for Surveyor-General.

August 20, 1923.

G. S. WODEMAN,  
Assistant Government Agent.

**Order under Section 4, Sub-section (1), of "The Waste Lands Ordinances of 1897, 1899, 1900, and 1903,"  
declaring Land to be Crown Property.**

In the matter of the land commonly called or known as Dolayayedeniya, situate in the village of Beralapanatara, in the Morawak korale of the Matara District, in the Southern Province, and of "The Waste Lands Ordinances of 1897, 1899, 1900, and 1903."

WHEREAS in pursuance of section 1 of the said Ordinances it was duly notified on the 5th day of January, 1923 that if no claim to the land commonly called or known as Dolayayedeniya, situate in the village of Beralapanatara, in the Morawak korale of the Matara District, in the Southern Province, containing in extent 1 rood and 9 perches, and shown as lot 388 in block survey preliminary plan 33, as described in the annexed diagram, was made to John Duncan Brown, Esq., Assistant Government Agent, Matara, within the period of three months from the date specified in such notice, such land would be declared the property of the Crown, and dealt with on account of the Crown (*vide* Notice No. 8,245) :

And whereas Singappuli Liyanage Babahamy of Beralapanatara made claim thereto, and whereas by an agreement in writing dated the 25th day of June, 1923, he withdrew his claim to the said land, I, Guy Stanley Wodeman, Assistant Government Agent, Matara, under and by virtue of the powers vested in me in that behalf by section 4 of the said Ordinance No. 1 of 1899, do hereby on this 20th day of August, 1923, order and declare under section 4, sub-section (1), of the said Ordinances, that the said land, as more fully described herein below, is the property of the Crown.

*Description of the Land referred to.*

The following lot situated in the village of Beralapanatara, in the Morawak korale of the Matara District, in the Southern Province, as described in the annexed diagram :—

Block survey preliminary plan 33.

Lot.	Name of Land.	Extent, A. R. P.
388 ..	Dolayayedeniya ..	0 1 9

and bounded as follows : on the west, north, and east by Wellanahena belonging to Crown ; on the south by Liyanage-dola.



Surveyor-General's Office,  
Colombo, September 22, 1922.

Scale of 8 Chains to an Inch.

C. H. VINCE,  
for Surveyor-General.

August 20, 1923.

G. S. WODEMAN,  
Assistant Government Agent.

assist



**Order under Section 2 of "The Waste Lands Ordinances of 1897, 1899, 1900, and 1903,"  
declaring Land to be Crown Property.**

In the matter of the lands commonly called or known as Yalukalawitamukalana *alias* Pitakandemukalana (reservation for the Gansabhawa road), and Boraluwemukalana (reservation for the Gansabhawa road), situate in the village of Uduwewela, in Egodapota pattuwa of the Galboda korale of the Kegalla District, in the Province of Sabaragamuwa, and of "The Waste Lands Ordinances of 1897, 1899, 1900, and 1903."

THE notice required by section 1 of "The Waste Lands Ordinances of 1897, 1899, 1900, and 1903," having been duly published in manner prescribed by that section in respect of the above-named lands (*vide* Notice No. 8,241), and no claim having been made to the said lands or to any interest therein within the period of three months from the date specified in the said notice, I, Roger Herbert Whitehorn, Assistant Government Agent of Kegalla District, Province of Sabaragamuwa, under and by virtue of the powers vested in me in that behalf by section 2 of the said Ordinances, do hereby on this 20th day of November, 1923, order and declare that the said lands, as more fully described herein below, situate in the village of Uduwewela, in Egodapota pattuwa of Galboda korale of the Kegalla District, in the Province of Sabaragamuwa, and shown as lots 3 and 6 in preliminary plan 2,996 and in the annexed diagram, and containing in extent 2 roods and 33 perches, are the property of the Crown.

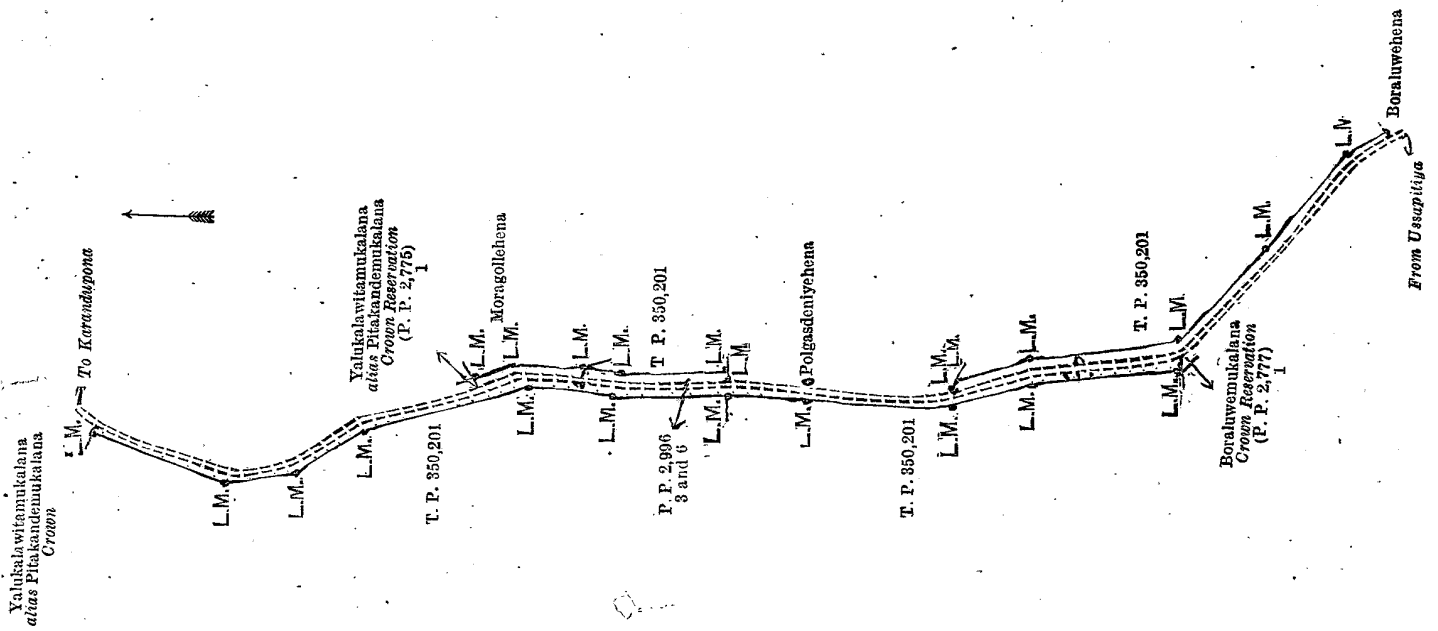
*Description of the Lands referred to.*

The following lots situated in the village of Uduwewela, in Egodapota pattuwa of Galboda korale, in the District of Kegalla, Province of Sabaragamuwa, as described in the annexed diagram:—

Preliminary plan 2,996.

Lot.	Name of Land.	Extent, A. R. P.
3 ..	Yalukalawitamukalana <i>alias</i> Pitakandemukalana (reservation for the Gansabhawa road)	0 1 9
6 ..	Boraluwemukalana (reservation for the Gansabhawa road)	0 1 24

and bounded as follows: on the north by Yalukalawitamukalana *alias* Pitakandemukalana claimed by the Crown; on the east by the Gansabhawa road from Ussapitiya to Karandupone, Yalukalawitamukalana *alias* Pitakandemukalana Crown reservation (P. P. 2,775/1), Moragollehena claimed by H. W. Boyagoda, title plan 350,201, Polgasdeniyehena claimed by Epalawa & Co., and title plan 350,201; on the south by Boraluwemukalana claimed by Epalawa & Co.; on the west by the Gansabhawa road from Ussapitiya to Karandupone, Boraluwemukalana Crown reservation (P. P. 2,777/1), and title plan 350,201.



Surveyor-General's Office,  
Colombo, April 21, 1923.

Scale of 4 Chains to an Inch.

G. K. THORNHILL,  
for Surveyor-General.

November 9, 1923.

R. H. WHITEHORN,  
Assistant Government Agent.

**PRELIMINARY NOTICES.**

**Colombo Notice No. 8,530.**

**Notice under "The Waste Lands Ordinances of 1897, 1899, 1900, and 1903."**

TAKE notice that unless within three months from February 22, 1924, the persons, if any, who claim any interest in the lands hereinafter mentioned or in any one or more of such lands or to some interest therein make claim in person or in writing to the said lands or any of them or to some interest therein to L. L. Hunter, Esq., Special Officer appointed under section 28 of "The Waste Lands Ordinances of 1897, 1899, 1900, and 1903," at his office at Colombo:

Such Special Officer, in pursuance of the powers vested in him by the said Ordinances, will declare by writing under his hand that the said lands, or such of them as to which no claim has been made, are the property of the Crown.

L. L. HUNTER,  
Special Officer.

NOTE.—A claim to a right of way over the said lands or any of them is a claim to an interest in the land or lands.

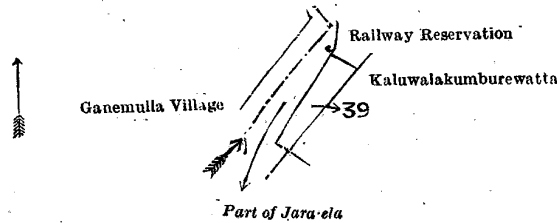
*Description of the Lands referred to.*

The following lots situated in the village of Pahalayagoda of the Meda pattuwa, in the Siyane korale west of the Colombo District, in the Western Province, as described in the annexed diagrams:—

## I.—Preliminary plan 16,122.

Lot.	Name of Land.	Extent, A. R. P.
39	Kaluwalakumburewatta (railway bima, encroachment)	0 0 4.12

and bounded as follows: on the north by part of Jara-ela and the railway reservation claimed by the Ceylon Government Railway; on the east by Kaluwalakumburewatta claimed by M. Vidaneralage Mathes and others; on the south by Kaluwalakumburewatta claimed by M. Vidaneralage Mathes and others, and part of Jara-ela; on the west by part of Jara-ela.



Surveyor-General's Office,  
Colombo, October 11, 1923.

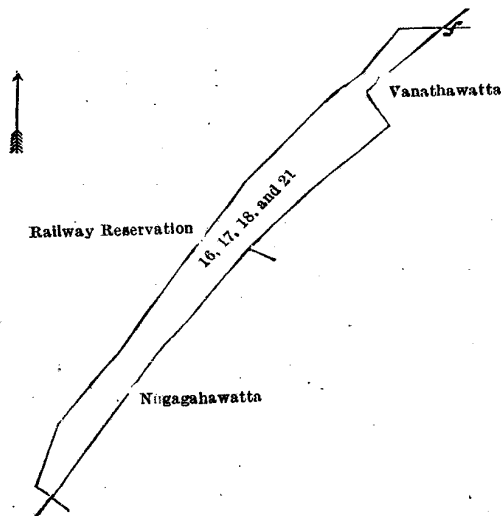
Scale of 2 Chains to an Inch.

C. H. VINCE,  
for Acting Surveyor-General.

## II.—Preliminary plan 16,122.

Lot.	Name of Land	Extent, A. R. P.	Lot.	Name of Land	Extent, A. R. P.
16	Vanthawatta (encroachment)	0 0 3.87	21	Nugagahawatta (encroachment)	0 0 23
17	Do. ( do. )	0 0 1			
18	Do. ( do. )	0 0 20.25			0 1 8.12

and bounded as follows: on the north by the railway reservation claimed by the Ceylon Government Railway; on the east by Vanathawatta claimed by Yapa Appuhamillage Don John, Nugagahawatta claimed by Werawattege Don John and another; on the south by Nugagahawatta claimed by Werawattege Don John and another; on the west by the railway reservation claimed by the Ceylon Government Railway.



Surveyor-General's Office,  
Colombo, October 11, 1923.

Scale of 2 Chains to an Inch.

C. H. VINCE,  
for Acting Surveyor-General.

Colombo S. O. 12—1924.

## Colombo Notice No. 8,531.

## Notice under "The Waste Lands Ordinances of 1897, 1899, 1900, and 1903."

TAKE notice that unless within three months from February 22, 1924, the persons, if any, who claim any interest in the lands hereinafter mentioned or in any one or more of such lands or to some interest therein make claim in person or in writing to the said lands or any of them or to some interest therein to L. L. Hunter, Esq., Special Officer appointed under section 28 of "The Waste Lands Ordinances of 1897, 1899, 1900, and 1903," at his office at Colombo:

Such Special Officer, in pursuance of the powers vested in him by the said Ordinances, will declare by writing under his hand that the said lands, or such of them as to which no claim has been made, are the property of the Crown.

L. L. HUNTER,  
Special Officer.

NOTE.—A claim to a right of way over the said lands or any of them is a claim to an interest in the land or lands.

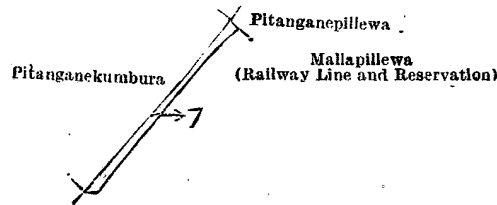
*Description of the Lands referred to.*

The following lots situate in the village of Hinamulla, in the Yatigaha pattuwa of the Hapitigam korale, in the Negombo District of the Western Province, as described in the annexed diagrams :—

## I.—Preliminary plan 16,153.

Lot.	Name of Land.	Extent, A. R. P.
7	Pitanganekumbura	0 0 2.37

and bounded as follows : on the north by Pitanganekumbura claimed by P. S. Punchinona, and Pitanganepillewa (encroachment by Parana Sabanetige Punchi Nona) claimed by the Ceylon Government Railway ; on the east by Mallapillewa (railway line and reservation) claimed by the Ceylon Government Railway ; on the south by Mallapillewa (railway line and reservation) claimed by the Ceylon Government Railway ; on the west by Pitanganekumbura claimed by P. S. Punchi Nona.



Surveyor-General's Office,  
Colombo, October 17, 1923.

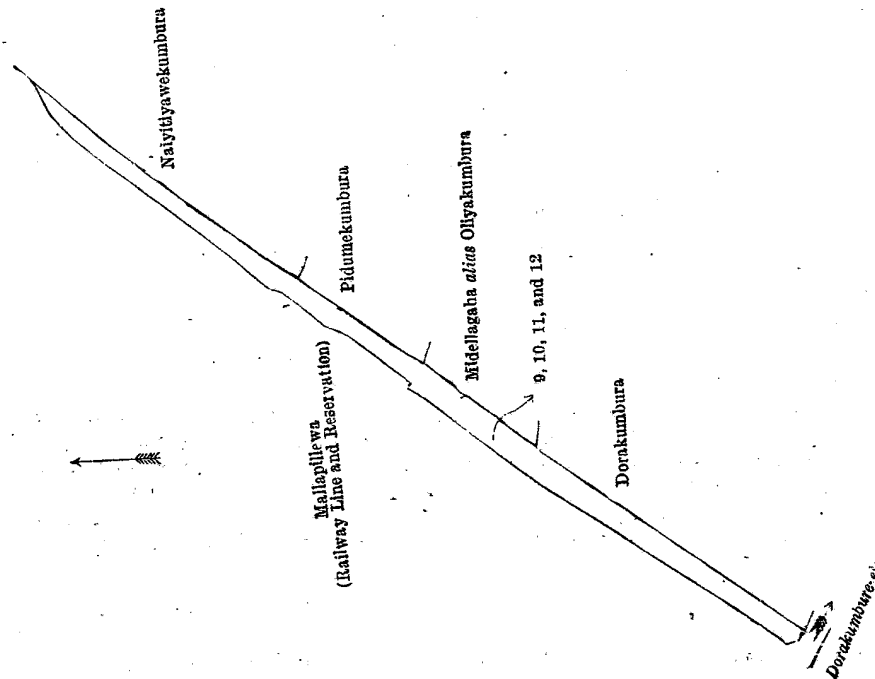
Scale of 2 Chains to an Inch.

C. H. VINCE,  
for Acting Surveyor-General.

## II.—Preliminary plan 16,153.

Lot.	Name of Land.	Extent, A. R. P.	Lot.	Name of Land.	Extent, A. R. P.
9	Naiyitiyawekumbura	0 0 10.75	12	Dorakumbura	0 0 14
10	Pidumekumbura	0 0 5.50			
11	Midellagahakumbura <i>alias</i> Oliyakumbura	0 0 7.06			0 0 37.31

and bounded as follows : on the north by Mallapillewa (railway line and reservation) claimed by the Ceylon Government Railway ; on the east by Naiyitiyawekumbura claimed by Mrs. J. P. Obeysekere, Pidumekumbura claimed by Cornelius Perera Chandrasekere, Midellagaha *alias* Oliyakumbura claimed by Dewundala Subaseris, Dorakumbura claimed by Galoluge Tiloris ; on the south by Dorakumbura claimed by Galoluge Tiloris, Dorakumbure-ela ; on the west by Mallapillewa (railway line and reservation) claimed by the Ceylon Government Railway.



Surveyor-General's Office,  
Colombo, October 17, 1923.

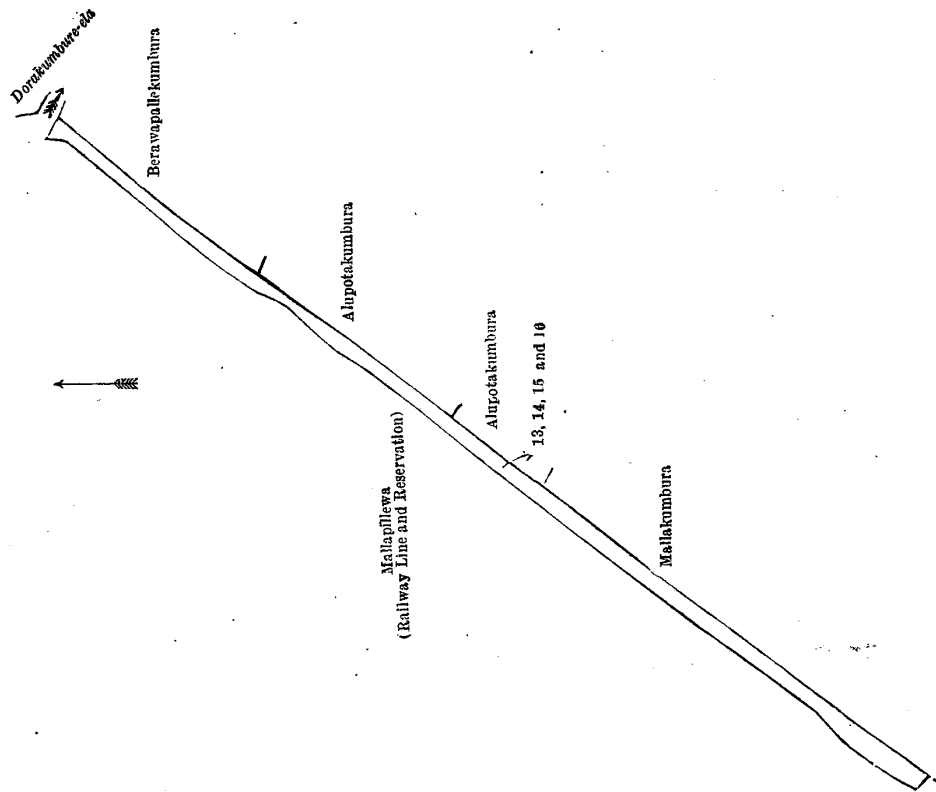
Scale of 2 Chains to an Inch.

C. H. VINCE,  
for Acting Surveyor-General.

## III.—Preliminary plan 16,153.

Lot.	Name of Land.	Extent, A. R. P.	Lot.	Name of Land.	Extent, A. R. P.
13	Berawapallekumbura	0 0 7.75	16	Mellakumbura	0 0 19.37
14	Alupotakumbura	0 0 5.12			
15	Do.	0 0 3.25			0 0 35.49

and bounded as follows : on the north by Mallapillewa (railway line and reservation) claimed by the Ceylon Government Railway, Dorakumbura-ela ; on the east by Berawapallekumbura claimed by A. Bastian Perera, Alupotakumbura claimed by D. J. Kulasekera, Alupotakumbura claimed by J. Podi Singho Appuhamy, Mellakumbura claimed by P. Juwanis Fernando ; on the south by Mallakumbura claimed by P. Juwanis Fernando, Mallapillewa (railway line and reservation) claimed by the Ceylon Government Railway ; on the west by Mallapillewa (railway line and reservation) claimed by the Ceylon Government Railway.



Surveyor-General's Office,  
Colombo, October 17, 1923.

Scale of 2 Chains to an Inch.  
Colombo S. O. 13—1924.

C. H. VINCE,  
for Acting Surveyor-General.

**Colombo Notice No. 8,532.**

**Notice under "The Waste Lands Ordinances of 1897, 1899, 1900, and 1903."**

TAKE notice that unless within three months from February 22, 1924, the persons, if any, who claim any interest in the lands hereinafter mentioned or in any one or more of such lands or to some interest therein make claim in person or in writing to the said lands or any of them or to some interest therein to L. L. Hunter, Esq., Special Officer appointed under section 23 of "The Waste Lands Ordinances of 1897, 1899, 1900, and 1903," at his office at Colombo :

Such Special Officer, in pursuance of the powers vested in him by the said Ordinances, will declare by writing under his hand that the said lands, or such of them as to which no claim has been made, are the property of the Crown.

L. L. HUNTER,  
Special Officer.

NOTE.—A claim to a right of way over the said lands or any of them is a claim to an interest in the land or lands.

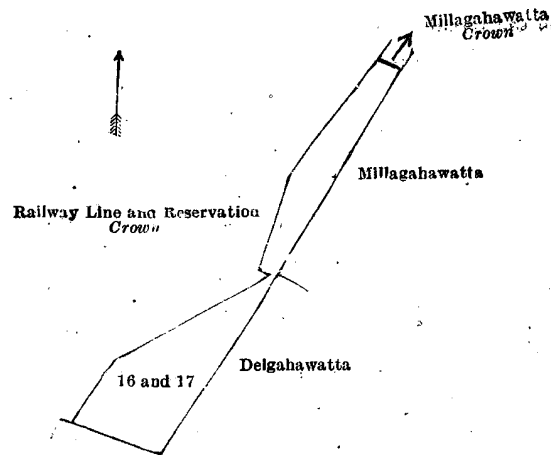
*Description of the Lands referred to.*

The following lots situate in the village of Tuduwegedera, in the Adikari pattuwa of the Siyane korale West, in the Colombo District of the Western Province, as described in the annexed diagram :—

Preliminary plan 16,140.

Lot.	Name of Land.	Extent, A. R. P.
16	Millagahawatta	0 0 13.12
17	Delgahawatta	0 0 25.37
		0 0 38.49

and bounded as follows : on the north by the railway line and reservation belonging to the Crown, Millagahawatta belonging to the Crown ; on the east by Millagahawatta claimed by H. Jussey Saram, Delgahawatta claimed by H. Marthinu Saram and others ; on the south by Delgahawatta claimed by H. Marthinu Saram and others ; on the west by the railway line and reservation belonging to the Crown.



Surveyor-General's Office,  
Colombo, October 26, 1923.

Scale of 2 Chains to an Inch.

C. H. VINCE,  
for Acting Surveyor-General.

Colombo S. O. 14—1924.

### Anuradhapura Notice No. 8,533.

#### Notice under "The Waste Lands Ordinances of 1897, 1899, 1900, and 1903."

TAKE notice that unless within three months from February 22, 1924, the persons, if any, who claim any interest in the lands hereinafter mentioned or in any one or more of such lands or to some interest therein make claim in person or in writing to the said lands or any of them or to some interest therein to L. L. Hunter, Esq., Special Officer appointed under section 28 of "The Waste Lands Ordinances of 1897, 1899, 1900, and 1903," at his office at Colombo:

Such Special Officer, in pursuance of the powers vested in him by the said Ordinances, will declare by writing under his hand that the said lands, or such of them as to which no claim has been made, are the property of the Crown.

L. L. HUNTER,  
Special Officer.

NOTE.—A claim to a right of way over the said lands or any of them is a claim to an interest in the land or lands.

#### Description of the Lands referred to.

The following lots situate in the village of Hapuwidiyagama, in the Medalassa tulana of the Kalagam korale south, in the Kalagam palata of the North-Central Province, as described in the annexed diagram:—

#### Block survey preliminary plan 876.

Lot.	Name of Land.	Extent, A. R. P.	Lot.	Name of Land.	Extent, A. R. P.
1 ..	Rambawelamukalana, Mahaelamukalana, Wilakatugalalanda, Wilakatugalamukalana, Pansalalanda (reservation for ruins)	104 3 2	31 ..	Labugalalanda, Labugalahena (chena reserve)	31 1 21
2 ..	Footpath from Hapuwidiyagama to Ittikattiya	0 0 22	32 ..	Maragollamukalana, Kotiaddagalamukalana	123 1 26
3 ..	Rambawelamukalana, Telambugalahena	55 3 26	33 ..	Footpath from Hinukwegama to Settikulama	0 0 8
4 ..	Footpath from Hapuwidiyagama to Maradankadawala	0 0 25	34 ..	Footpath from Hinukwegama to Hapuwidiyagama	0 0 13
5 ..	Telambugalamukalana (right of way to cemetery)	0 0 17	35 ..	Hapuwidiyagamawewa (tank and bund)	26 1 8
6 ..	Do. (cemetery)	2 1 28	46 ..	Footpath from village to Kanduhitiyawa	0 0 8
7 ..	Telambugalahena (chena reserve)	27 1 23	47 ..	Galgodahena, Mahamedariyalanda (reservation for bund)	1 0 4
8 ..	Labugalalanda (tisbamba)	4 1 33	49 ..	Kanduhitiyagamawewa (tank and bund)	13 2 33
9 ..	Kudawewawekandiya (tank and bund)	0 3 36	50 ..	Neerawiya	1 1 5
16 ..	Telambugalalanda	0 3 17	51 ..	Footpath from Manewa to Hapuwidiyagama	0 0 7
18 ..	Telambugalahena	1 2 28	52 ..	Footpath from Halmillewa	0 0 7
20 ..	Footpath from Hapuwidiyagama to Kandubodagama	0 0 21	53 ..	Batuyayalanda, Wilakatugalahena, Mahamediriyaya, Heenmoragodahena, Mahamediriyayalanda, Wilakatugalahenna, Wangedigalahena (chena reserve)	75 2 38
22 ..	Maha-ela (stream)	0 1 4			
23 ..	Galgodahenelanda (chena reserve)	49 1 27			
24 ..	Galgodahena (reservation for tank bund)	0 3 27			
27 ..	Hapuwidiyagamawekandiya (old tank bund)	0 0 37			
30 ..	Footpath	0 0 8			
					523 0 9

and bounded as follows: on the north by the boundary of the Kalagam korale north (the village limit of Ittikattiya); on the east by the boundary of the Maminiya korale (the village limit of Maradankadawala), the village limit of Settikulama; on the south by the village limits of Hinukwegama and Keleharambewa; and on the west by the boundary of the Kalagam korale north (the village limit of Manewa).



**Anuradhapura Notice No. 8,534.****Notice under "The Waste Lands Ordinances of 1897, 1899, 1900, and 1903."**

TAKE notice that unless within three months from February 22, 1924, the persons, if any, who claim any interest in the lands hereinafter mentioned or in any one or more of such lands or to some interest therein make claim in person or in writing to the said lands or any of them or to some interest therein to L. L. Hunter, Esq., Special Officer appointed under section 28 of "The Waste Lands Ordinances of 1897, 1899, 1900, and 1903," at this office at Colombo :

Such Special Officer, in pursuance of the powers vested in him by the said Ordinances, will declare by writing, under his hand that the said lands, or such of them as to which no claim has been made, are the property of the Crown.

L. L. HUNTER,  
Special Officer.

NOTE.—A claim to a right of way over the said lands or any of them is a claim to an interest in the land or lands.

*Description of the Lands referred to.*

The following lots situated in the village of Settikulama, in the Medalassa tulana, in the Kalagam korale south, in the Kalagam palata of the North-Central Province, as described in the annexed diagram :—

## Block survey preliminary plan 877.

Lot.	Name of Land.	Extent, A. R. P.	Lot.	Name of Land.	Extent, A. R. P.
1 ..	Mayilagahahena, Ehetugahalandukele, Weehena, Indipitihena	13 2 9	18 ..	Weehenalanda (reservation for tank bund)	0 2 22
6 ..	Meegahahena, Bogahalanda, Kaduru- gahahena	9 1 31	19 ..	Weehena ( do. )	0 1 25
8 ..	Bogahalanda (reservation for road)	0 0 15	20 ..	Settikulamewewa (tank and bund)	29 2 10
9 ..	Minor road	0 3 23	21 ..	Footpath	0 0 14
10 ..	Bogahalanda (reservation for road)	0 0 11	22 ..	Kongasmukalana, Ehetugahamukalana, Velangahamukalana, and Kongaha- athdanduwekele	25 3 32
11 ..	Footpath	0 0 1	23 ..	Helambagahahena, Damunugahayaya, Kapuyaya	23 3 22
12 ..	Bogahalanda (reservation for tank bund)	0 1 28	24 ..	Kumbukgaha-ela (stream)	0 0 28
14 ..	Dambagahahena	2 1 9	25 ..	Kongahayaya	8 0 8
15 ..	Do. (reservation for tank bund)	1 0 38			
16 ..	Wan-ela (channel)	0 1 6			117 1 6
17 ..	Weehena (reservation for channel)	0 0 34			

and bounded as follows : on the north by the village limit of Maradankadawala (the boundary of the Maminiya korale) ; on the east by part of minor road from Maradandadawala to Kunchikulama (the village limit of Maradandadawala) (the boundary of the Maminiya korale) ; on the south by the village limit of Hinukwegama ; on the west by the village limit of Hapuwidiyagama, the village limit of Maradankadawala the boundary of the Maminiya korale).

NOTE.—The following lots lying within the above-mentioned boundaries are excluded from this notice, and their aggregate acreage of 18 acres and 2 perches is not included in the acreage of 117 acres 1 rood and 6 perches given above :—

## Block survey preliminary plan 877.

Lot.	Name.	Extent, A. R. P.
A 2 ..	Godapanthiyekumbura, Wagalapanthiyekumbura, Meegahakumbura	11 1 27
A 3 ..	Meegahakamata (threshing-floor)	0 0 14
A 5 ..	Settikulamegammandiya, Kongahawatta	3 0 37
A 13 ..	Ambagahawatta	0 2 0
7 ..	Meegaha-akkare (T. P. 205,502)	2 3 4
4 ..	Not used	—
		18 0 2

[For Diagram see page 230.]

**Ratnapura Notice No. 8,535.****Notice under "The Waste Lands Ordinances of 1897, 1899, 1900, and 1903."**

TAKE notice that unless within three months from February 22, 1924, the persons, if any, who claim any interest in the lands hereinafter mentioned or in any one or more of such lands or to some interest therein make claim in person or in writing to the said lands or any of them or to some interest therein to P. J. Hudson, Esq., Special Officer appointed under section 28 of "The Waste Lands Ordinances of 1897, 1899, 1900, and 1903," at his office at Colombo :

Such Special Officer, in pursuance of the powers vested in him by the said Ordinances, will declare by writing under his hand that the said lands, or such of them as to which no claim has been made, are the property of the Crown.

P. J. HUDSON,  
Special Officer.

NOTE.—A claim to a right of way over the said lands or any of them is a claim to an interest in the lands or lands.

*Description of the Lands referred to.*

The following lands situate in the village of Singappulikanda, in the Uda pattu of the Nawadun korale, in the Ratnapura District of the Province of Sabaragamuwa, as described in the annexed diagram :—

## Block survey preliminary plan 213.

Lot.	Name of Land.	Extent, A. R. P.	Lot.	Name of Land.	Extent, A. R. P.
1 ..	Madolghadola (half area)	0 1 19	15 ..	Kajugahalangadeniya	0 0 18
1½ ..	Do. ( do. )	0 0 27	16 ..	Adipara (footpath)	0 0 10
2 ..	Paluwatthehena, Hewapanguwehena, Pattiyawattchena, Malabotuhena	20 3 7	17 ..	Kattadige-elle-dola	0 1 5
5 ..	Peella-dola (stream)	0 0 37	20 ..	Adipara (footpath)	0 0 20
8 ..	Kattadigehena	2 1 18	22 ..	Kuralaelle-ela (stream)	0 1 7
11 ..	Maha-aramba	0 1 25	23 ..	Adipara (footpath)	0 0 5
13 ..	Kajugahalangahena, Hewapanguwe- hena, Alutgederawattahena	3 1 0	24 ..	Paluwatthehena, Malabatugulanehena, Meenakolatennehena, Panduraelle- hena	8 3 18
14 ..	Nagahahena, Kattadigehena	13 1 24	26 ..	Delmandiyehena	1 2 4



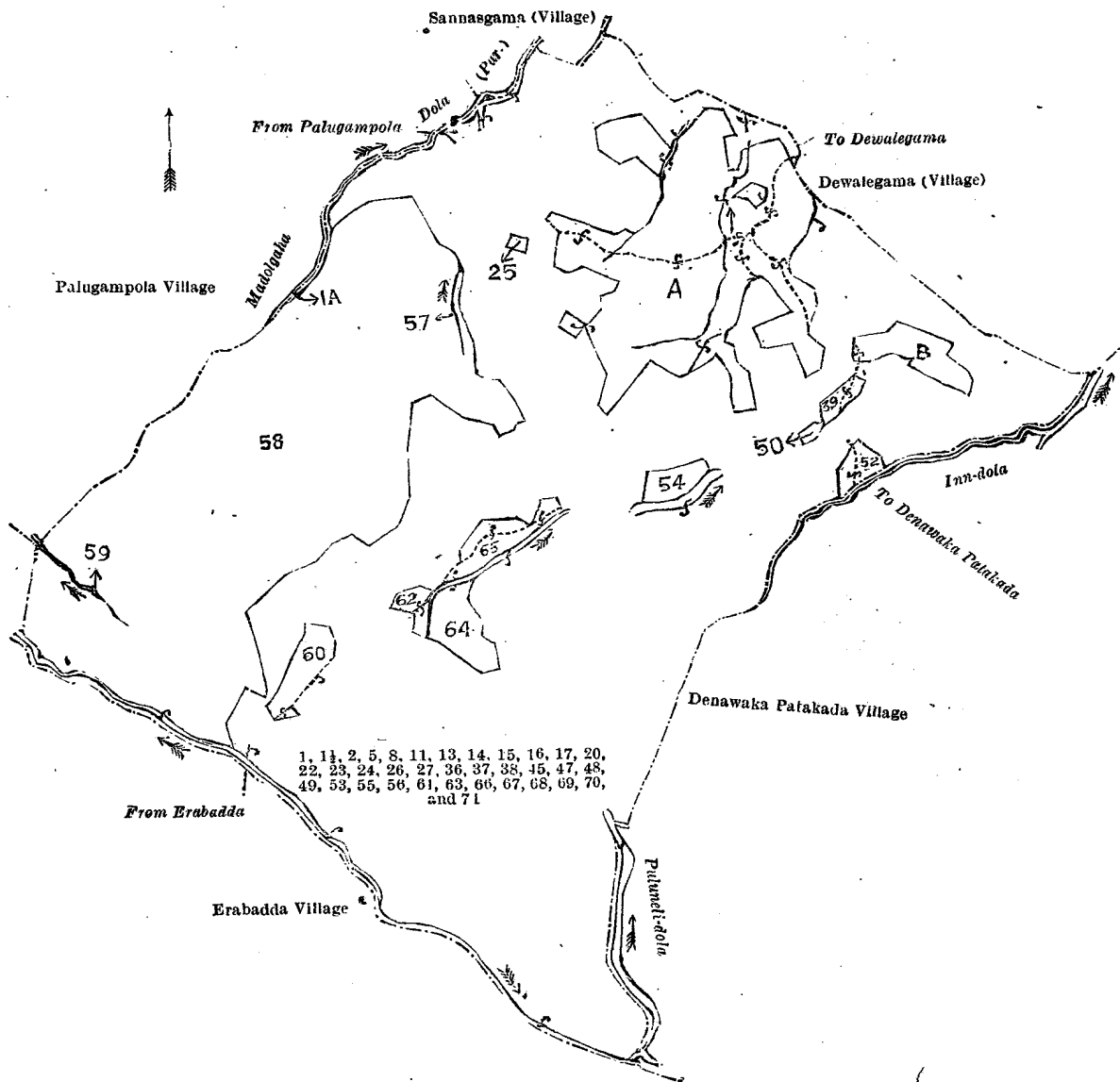


Dewalagama, Inn-dola (the village limit of Denawaka Patakada), the village limit of Denawada Patakada, Puluneli-dola (the village limit of Denawaka Patakada); on the south by the village limit of Erabadda; on the west by the village limits of Erabadda and Palugampola, part of Madolgaha-dola (the village limit of Palugampola).

NOTE.—The following lots lying within the above-mentioned boundaries are excluded from this notice, and their aggregate acreage of 142 acres 1 rood and 29 perches is not included in the acreage of 256 acres 2 roods and 6 perches given above:—

Block survey preliminary plan 213.

Lot.	Name of Land.	Extent, A. R. P.	Lot.	Name of Land.	Extent, A. R. P.
1A ..	Madolgaha-dola (part of)	0 0 17	B 33 ..	Nagahahenewatta	0 2 26
A 3 ..	Bopethgedarawatta	0 1 17	B 34 ..	Tippalehena	1 1 10
A 4 ..	Do. Pattiyawatta	1 3 5	B 35 ..	Horaketiyekumbura	0 3 28
A 6 ..	Pattiyewattekumburegodella	0 2 16	39 ..	Eriyaketiyaehena	0 2 38
A 7 ..	Howalagahahenewatta	0 1 30	A 40 ..	Aldeniyekumbura	0 2 33
A 9 ..	Gallenegeaswedduma, Bogahayata-kella	4 1 0	A 41 ..	Thololghahena	0 0 36
A 10 ..	Kumburamedagodella (duwa)	0 0 6	A 42 ..	Gulugahahenewatta	0 1 34
A 12 ..	Kattadigewatta, Naduwatta, Uda-hawatta, Galpoththewatta, Kum-burewatta, Pallehawatta, Gallene-gewatta, Bomaluwewatta, and Aldeniyewatta	8 1 37	A 43 ..	Helehenewatta	1 0 35
A 18 ..	Udahagederawattekumbura	0 1 11	A 44 ..	Hiththatiyahena	0 3 10
A 19 ..	Paragadeniyewatta, Aldeniyewatta, Marawewatta, Paragastennewatta, Ihalawatta, Ransagalagewattaya	9 0 18	A 46 ..	Ratadelmandiya	0 1 2
A 21 ..	Paluwattheheneirawalla	0 0 23	50 ..	Eriyaketiyaehena	0 1 2
25 ..	Paluwatthehenewatta	0 0 29	52 ..	Kabarayagalpottewatta	1 1 2
A 28 ..	Delgulana	0 1 13	54 ..	Aldeniyearamba	1 2 7
A 29 ..	Pinnamandeyehena <i>alias</i> Hiththatiyahena	1 0 22	57 ..	Kuraelle-dola (stream)	0 0 13
A 30 ..	Bulugahatennewatta	1 2 16	58 ..	Warakagulanemukulana, Halgas-mandiyamukulana, Mugunana-mukulana	92 3 9
A 31 ..	Udaha-aldeniyewatta	0 1 28	59 ..	Dola (stream)	0 0 20
A 32 ..	Thololghahena	1 2 23	60 ..	Tennapitagulana, Madolagawawatta, Tennapitawatta	2 0 6
			62 ..	Pahalamugunanewatta	0 3 6
			64 ..	Do.	2 3 33
			65 ..	Mugunanewatta, Bulathgulane	2 1 8
					142 1 29



Surveyor-General's Office,  
Colombo, October 8, 1923.

Scale of 16 Chains to an Inch.  
Ratnapura S. O. 5—1924.

C. H. VINCE,  
for Acting Surveyor-General.

### LAND SALES IN THE CENTRAL PROVINCE.

**No. 2,714, C. P.**—The Government Agent, Central Province, will, on Saturday, April 5, 1924, at 2 P.M., at his office in Kandy Kachcheri, put up to auction, for sale or settlement, or will otherwise dispose of, the under-mentioned portions of Crown land, in accordance with the regulations of Government regarding land sales. Two allotments of land situated in the Yatinuwara division of the Kandy District of the Central Province.

Lot.	Name of Land.	Name of Applicant.	Description.	Claimant—Crown.			
				Extent.	Upset price	A. R. P. per acre, Rs.	
1	Dambagodawattaasse <i>alias</i> Guruketahena	U. Kalu Banda of Kandangama	Chena	6	2	12	90
2	Guruketahena	—	Threshing floor	0	0	8	90

Further particulars regarding these lands can be obtained from the Government Agent, Central Province, and their plans from the Surveyor-General.

Colonial Secretary's Office,  
Colombo, February 16, 1924.

CECIL CLEMENTI,  
Colonial Secretary.

**No. 2,715, C. P.**—The Government Agent, Central Province, will, on Tuesday, April 8, 1924, at 2 P.M., at his office in Kandy Kachcheri, put up to auction, for sale or settlement, or will otherwise dispose of, the under-mentioned portions of Crown land, in accordance with the regulations of Government regarding land sales. Seventeen allotments of land situated in the Uda palata division of the Kandy District of the Central Province.

Lot.	Name of Land.	Name of Applicant.	Description.	Claimant—Crown.			
				Extent.	Upset price	A. R. P. per acre, Rs.	
12	Watadeniya	Pettalulawaligedera Handuwa, Dentya		0	2	13	56*
13	Do.	Agalakepuwattegedera Sabelu	Jungle suitable for paddy cultivation	1	0	33	73·50*
14	Boda-angedeniya	R. Somaliya (deceased)	do.	0	2	37	73·50*
15	Do.	do.	Deniya	0	3	29	56*

Preliminary plan 7,305. Village—Pallepitiya in Ganga Ihala korale of Uda palata division.				Claimant—Crown.			
1	Madamapurana	Talagahawattegedera Handuwa	Jungle suitable for paddy cultivation	2	0	1	100*

Preliminary plan 6,955. Villages—Mulgama and Tumpelawaka in Kandukara Pahala korale of Uda palata division.				Claimant—Crown.			
25	Dewalekele	—	High jungle	0	2	13	106*
26	Do.	—	do.	4	0	34	—†
Village—Mulgama. Claimant—Crown.							
31	Morahena	—	Patana	0	2	10	81*
Claimants—Crown and A. Kira.							
32	Morahena	—	Contains tea about 4 years old	0	1	17	206*
Claimants—Crown, Ukku, and Baiya.							
34	Morahena	—	Contains tea about 4 years old	0	3	28	206*
Claimants—Crown and P. Binduwa.							
35	Morahena	—	Contains tea about 4 years old	0	2	2	206*
Village—Tumpelawaka. Claimants—Crown and Binduwa, V. D.							
81	Bulatwelgommanehena	—	Low jungle	0	1	22	106*
Claimants—Crown and Binduwa Ukku.							
82	Bulatwelgommanehena	—	Low jungle	0	0	4	106*
83	Do.	—	do.	0	0	20	106*
Claimants—Crown and Binduwa, V. D.							
84	Bulatwelgommanehena	—	Jungle	1	2	10	106*
Claimants—Crown, G. Binduwa, and Ukku.							
85	Bulatwelgommanehena	—	Jungle	0	0	7	106*
Claimant—Crown.							
86	Bulatwelgommanehena	—	Patana	1	0	10	81*

\* Re-advertised.

† To be reserved.

Further particulars regarding these lands can be obtained from the Government Agent, Central Province, and their plans from the Surveyor-General.

Colonial Secretary's Office,  
Colombo, February 19, 1924.

CECIL CLEMENTI,  
Colonial Secretary.

## LAND SALES IN THE SOUTHERN PROVINCE.

**No. 4,102, S. P.**—The Assistant Government Agent, Matara, will on Tuesday, April 8, 1924, at 10 A.M., at his office in Akuressa Resthouse, put up to auction, for sale or settlement, or will otherwise dispose of, the under-mentioned portions of Crown land, in accordance with the regulations of Government regarding land sales. Three allotments of land situated in the Weligam korale division of the Matara District of the Southern Province.

Lot.	Name of Land.	Name of Claimant.	Description.	Extent.		
				A.	R.	P.
Preliminary plan 12,427. Village—Ibbawala.						
4	Kinwatta	.. Crown ..	.. Open land ..	.. 0	.. 0	.. 12*
5	Hatanamullegoda	.. do. ..	.. Chena ..	.. 0	.. 3	.. 12†
6	Do.	.. do. ..	.. do. ..	.. 0	.. 0	.. 30†

\* For settlement on encroacher at Rs. 110 per acre.

† Not for sale.

Further particulars regarding these lands can be obtained from the Assistant Government Agent, Matara, and plans of them from the Surveyor-General.

Colonial Secretary's Office,  
Colombo, February 16, 1924.

CECIL CLEMENTI,  
Colonial Secretary.

**No. 4,103, S. P.**—The Government Agent, Southern Province, will on Tuesday, April 8, 1924, at 1 P.M., at his office in Galle Kachcheri, put up to auction, for sale or settlement, or will otherwise dispose of, the under-mentioned portions of Crown land, in accordance with the regulations of Government regarding land sales. Two allotments of land situated in the Gangaboda pattu division of the Galle District of the Southern Province.

Lot.	Name of Land.	Name of Applicant.	Description.	Extent.		Upset price per acre, Rs.
				A.	R.	
Preliminary plan 12,322. Village—Agaliya. Claimant—Crown.						
1	Agalikanda <i>alias</i> Uta-godakanda	J. E. Jayawardena, Fiscal's Office, Colombo ..	.. Low jungle ..	.. 9	.. 3 27	.. 62.50
Preliminary plan 12,323. Village—Agaliya.						
1	Etunkehena	.. G. A. Jayawardena, "Wilmore," Lunawa ..	.. Low jungle ..	.. 8	.. 3 30	.. 72
2	Do.	.. do. ..	.. Ditto (not for sale) ..	.. 0	.. 2.31	.. —*
3	Do.	.. do. ..	.. do. ..	.. 0	.. 0 24	.. —*

\* Reservation.

Further information regarding these lands can be obtained from the Government Agent, Southern Province, and their plans from the Surveyor-General.

Colonial Secretary's Office,  
Colombo, February 16, 1924.

CECIL CLEMENTI,  
Colonial Secretary.

**No. 4,104, S. P.**—The Assistant Government Agent of the Matara District, will, on Tuesday, April 8, 1924, at 11 A.M., at Akuressa Resthouse, put up to auction, for sale or settlement, or will otherwise dispose of, the under-mentioned portions of Crown land, in accordance with the regulations of Government regarding land sales. Thirty-eight allotments of land situated in the Weligam korale division of the Matara District of the Southern Province.

Lot.	Name of Land.	Name of Applicant.	Description.	Extent.		Upset price per acre, Rs.
				A.	R.	
Preliminary plan 12,417. Village—Akurugoda. Claimant—Crown.						
1	Paranawattehena <i>alias</i> Alakanattehena	.. — ..	.. Encroachment by David Ratnasekera of Akurugoda ..	.. 1	.. 0 11	.. 150*
2	Do.	.. — ..	.. Chena ..	.. 1	.. 3 28	.. 135
3	Paranawattehena	.. — ..	.. Encroachment by Gamage Don Abran and ditto Don Pediris, Police Officer of Akurugoda ..	.. 1	.. 2 3	.. 150*
4	Do.	.. — ..	.. do. ..	.. 4	.. 1 25	.. 150*
5	Paluwatta <i>alias</i> Paranawattegoda	.. — ..	.. Encroachment by David Ratnasekera of Akurugoda ..	.. 1	.. 3 16	.. 150*
6	Do.	.. — ..	.. Encroachment by Don Dines Kaluarachchi of Akurugoda ..	.. 1	.. 2 12	.. 150*
7	Kalugamagewatta	.. — ..	.. Encroachment by David Ratnasekera, Henemullage Babunhamy, and Paulage Dingihamy, all of Akurugoda ..	.. 0	.. 3 11	.. 150*
8	Henmullagediwela	.. — ..	.. Encroachment by Don Dines Samarasekera of Akurugoda ..	.. 0	.. 2 13	.. 150*
Preliminary plan 12,412. Village—Midigama West.						
1	Kaluwagahawila	.. Jayasekera Vitanage Davithappu and Johanis Gunasekera Jayawardena, both of Midigama ..	.. Swamp in chena suitable for paddy ..	.. 3	.. 0 17	.. 60
2	Dehigahapittaniyedeniya	.. — ..	.. Encroachment by Gunaseela Jayawardana Vidane Patirana Don Deonis and another of Midigama ..	.. 0	.. 0 37	.. 17.78†

Lot.	Name of Land.	Name of Applicant.	Description.	Extent.			Upset price per acre, Rs.
				A.	R.	P.	
Preliminary plan 12,263. Village—Penetiyana.							
1	Dalukgalakele	Gode Vitanage Babunappu of Penetiyana	Low jungle	.. 11	3 20		100
2	Do.	do.	do.	.. 4	2 24		100
3	Do.	—	Reservation for stream	.. 4	2 28		—†
4	Do.	Gode Vitanage Babunappu of Penetiyana	Chena	.. 3	2 0		70
6	Dalukgalahena	—	Reservation for footpath	.. 0	3 39		—†
7	Dalukgalakele	Gode Vitanage Arnolisappu of Penetiyana	Low jungle	.. 25	2 20		100
8	Beligahadeniyehena	Don Carolis Dias Wickramasinghe of Penetiyana	do.	.. 3	1 14		75
9	Do.	—	Encroachment by Don Carolis Dias Wickramasinghe	0	2 21		100*
10	Do.	—	Reservation for footpath	.. 0	0 21		—†
11	Do.	—	Low jungle	.. 0	2 29		75
12	Do.	—	Encroachment by Don Carolis Dias Wickramasinghe	0	1 17		100*
Preliminary plan 12,418. Village—Mudugamuwa.							
1	Waljambugahahena	—	Encroachment by Mahavitanage Miguel Handy Perera of Mudugamuwa	0	0 18		120
2	Do.	—	Reservation for cart track	.. 0	0 8		—†
3	Gulgattalahena <i>alias</i> Kosgahahena	—	do.	.. 0	0 16		—†
4	Do.	Ahangama Vitanage Martin of Mudugamuwa	Cleared land	.. 1	1 11		110
5	Kosgahahena	—	Open land	.. 0	0 38		120
6	Do.	—	Reservation for cart track	.. 0	0 22		—†
Preliminary plan 12,405. Village—Mirissa North.							
1	Gingaswila-addarawatta <i>alias</i> Gingaswilawatta	Weeasingha Kurupuge Adirisappu of Mirissa	Malapala land	.. 0	1 32		42†
Preliminary plan 12,390. Village—Midigama West.							
1	Vitarnegegalboraluwa <i>alias</i> Batatumbehena	—	Encroachment	.. 0	1 24		260*
2	Do.	Malimbada Arachchige Tepanis of Midigama	Chena	.. 4	0 4		160*
3	Do.	—	Encroachment by the applicant of lot 2	0	1 5		160*
4	Kahatagahawatta	—	Encroachment	.. 0	3 4		260*
5	Do.	—	do.	.. 0	1 30		160*
Preliminary plan 12,410. Village—Mirissa North.							
1	Pitaduwahena	Gallhenage Don Carolis Appu of Mirissa	Malapala land	.. 0	1 34		32.50†
Preliminary plan 12,409. Village—Kamburugamuwa.							
1	Delgodapota	Sandaranketige Edonisa of Garanduwa	do.	.. 0	1 23		100§
2	Do.	—	Reservation for path	.. 0	0 9		—†
3	Do.	Sandaranketige Edonisa of Garanduwa	Coconut garden	.. 0	0 35		100§
Final village plan 530. Village—Maliduwa.							
10	Delorukanda <i>alias</i> Pan-salagulana	—	High jungle	.. 9	3 24		65

\* For settlement. † The whole lot. ‡ Not for sale. § Exclusive of plantation. || Re-advertised.

Further particulars regarding these lands can be obtained from the Assistant Government Agent, Matara, and plans of them from the Surveyor-General.

Colonial Secretary's Office,  
Colombo, February 18, 1924.

CECIL CLEMENTI,  
Colonial Secretary.

No. 4,105, S. P.—The Government Agent, Southern Province, will, on Thursday, April 10, 1924, at 1 P.M., at his office in Galle Kachcheri, put up to auction, for sale or settlement, or will otherwise dispose of, the under-mentioned portions of Crown land, in accordance with the regulations of Government regarding land sales. Seven allotments of land situated in the Hinidum pattu division of the Galle District of the Southern Province.

Lot.	Name of Land.	Name of Applicant.	Description.	Extent.			Upset price per acre, Rs.
				A.	R.	P.	
121s	Porapanawegoda	P. B. Amaris of Panangala	Patana	.. 0	3 35		25
48v	Wandagahahena <i>alias</i> Panugahagoda	Hettiwattege Peter of Koralegama	Chena	.. 1	2 19		25

## Final village plan 489. Village—Talangalla. Claimant—Crown.

Lot.	Name of Land.	Name of Applicant.	Description.	Extent.		Upset price per acre, Rs.
				A.	R. P.	
2N	Gonagahawatteokanda ..	Haputantirigamage Andiris of Talangalla	Chena ..	1	0 28	26
50C	Angurumasjutaokandedeniya ..	Wanesingha Dineris of Talangalla ..	do. ..	1	0 5	26

## Final village plan 470. Village—Mawitigama. Claimant—Crown.

76U2	Pelappuwegodella ..	Mawitigamage Carolis of Mawita ..	Chena ..	1	3 5	20*
181	Hettigederahenedeniya ..	do. ..	Paddy field ..	0	0 11	25*

## Final village plan 490. Village—Koralegama. Claimant—P. Don Liyoris P. O. of Eppala.

36AI	Galpottepelessegoda <i>alias</i> ..	— ..	Contains rubber ..	0	1 8	30
	Dodangahagoda ..		Plantation ..	—		12

\* Lots 76U2 and 181 in final village plan 470 will be sold together.

Further information regarding these lands can be obtained from the Government Agent, Southern Province, and their plans from the Surveyor-General.

Colonial Secretary's Office,  
Colombo, February 19, 1924.

CECIL CLEMENTI,  
Colonial Secretary.

**No. 4,106, S. P.**—The Government Agent, Southern Province, will, on Tuesday, April 8, 1924, at 1 P.M., at his office in Galle Kachcheri, put up to auction, for sale or settlement, or will otherwise dispose of, the under-mentioned portions of Crown land, in accordance with the regulations of Government regarding land sales. Twenty allotments of land situated in the Bentota-Walallawiti korale division of the Galle District of the Southern Province.

## Preliminary plan 12,071. Village—Kuda Uragaha. Claimant—Udage Kankanange Uris of Kuda Uragaha.

Lot.	Name of Land.	Name of Applicant.	Description.	Extent.		Upset price per acre, Rs.
				A.	R. P.	
1	Ambagahawatta ..	Hettigodage Araneris Appu of Kuda Uragaha	Native garden ..	0	1 18	60
			Plantation ..	—		7
Claimants—(1) Hettigodage Araneris of Kuda Uragaha, (2) Lokukankanange Endoris Peiris of Alutgama.						
5	Niyakolahenekele ..	Hettigodage Asaneris Appu of Kuda Uragaha	Native garden ..	3	1 39	60
			Plantation ..	—		34.50

## Preliminary plan 12,083. Village—Migaspitiya. Claimant—Alagiyahakuru Asaneris of Meegaspitiya.

1	Midellagahawatta ..	Alagiyahakuru Asaneris of Migaspitiya ..	Chena ..	0	0 35	60
			Plantation ..	—		20
2	Midellagahawatta <i>alias</i> ..	do. ..	Native garden ..	0	3 8	60
	Olluwapannakanda-adderamanana ..		Plantation ..	—		59.25
3	Olluwapannakanda-adderamanana ..	do. ..	Low jungle ..	0	1 24	60
			Plantation ..	—		0.40

## Preliminary plan 12,117. Village—Magala North. Claimant—Welikolage Thegris.

1	Delgahawatta ..	Kaluwahakuru Sadrís of Magala North ..	Native garden ..	0	0 12	70*
			Plantation ..	—		10
Claimant—Welikolage Kaiya, &c.						
2	Sammayaudumulla ..	Kaluwahakuru Sadrís of Magala North ..	Paddy field ..	0	0 28	70*
Claimant—Welikolage Thegris.						
3	Gorakagahawatta ..	Kaluwahakuru Sadrís of Magala North ..	Native garden ..	0	3 22	70*
			Plantation ..	—		0.75
Claimant—Welikolage Ayaneris.						
4	Punchikandamanana ..	Kaluwahakuru Sadrís of Magala North ..	Native garden ..	0	2 10	70*
			Plantation ..	—		0.60
Claimant—Crown.						
5	Punchikandakele ..	Kaluwahakuru Sadrís of Magala North ..	Jungle ..	1	0 3	270†
6	Delgahakele ..	do. ..	do. ..	0	3 31	270†
Claimant—Welikolage Kaiya of Magala.						
7	Delgahawatta ..	Nilatti Karolis de Silva Wickremasinghe of Pategama ..	Native garden ..	0	2 23	70*
			Plantation ..	—		6.25
Claimant—Kaluwahakuru Sadrís of Magala.						
8	Delgahawatta ..	Nilatti Karolis de Silva Wickremasinghe of Pategama ..	Native garden ..	1	0 32	70*
			Plantation ..	—		22.25
Claimant—Crown.						
10	Delgahawatta ..	Nilatti Karolis de Silva Wickremasinghe of Pategama ..	Native garden ..	0	2 28	260*
11	Punchikandakele ..	do. ..	Jungle ..	0	1 11	270†
12	Dikhenekele <i>alias</i> ..	do. ..	do. ..	10	2 21	270†
	Punchikandakele ..					
Claimants—(1) Emilio, (2) Suwadiris, (3) Baby, (4) Podisingho, (5) Suwaris.						
13	Batadombagahawatta ..	Nilatti Karolis de Silva Wickremasinghe of Pategama ..	Native garden ..	0	2 19	70*
			Plantation ..	—		36.55
15	Do. ..	do. ..	Native garden ..	0	2 38	70*
			Plantation ..	—		1
Claimant—Crown.						
17	Punchikandamanana ..	Thommayahakuru Amisi of Magala South ..	Jungle ..	0	3 32	260*

Preliminary plan 12,295. Village—Pahala Omatta. Claimant—A. K. Pedrick Appu of Pahala Omatta.

Lot.	Name of land.	Name of Applicant.	Description.	Extent.		Upset price per acre, Rs.
				A.	R. P.	
1	Teligalahena	Adimali Kankanange Davith Sinno	Low jungle .. Plantation ..	0	3 27	58 1.20

\* Value of land per acre with mining rights Rs. 260.

† Value of land per acre with mining rights.

Further information regarding these lands can be obtained from the Government Agent, Southern Province, and their plans from the Surveyor-General.

Colonial Secretary's Office,  
Colombo, February 20, 1924.

CECIL CLEMENTI,  
Colonial Secretary.

## LAND SALES IN THE NORTH-CENTRAL PROVINCE.

No. 2,334, N.C. P.—The Government Agent, North-Central Province, will, on Tuesday, April 8, 1924, at 1.30 P.M., at his office in Anuradhapura Kachcheri, put up to auction, for sale or settlement, or will otherwise dispose of, the under-mentioned portions of Crown land, in accordance with the regulations of Government regarding land sales. Twenty allotments of land situated in the Nuwaragam palata of the Nuwarakalawiya district of the North-Central Province.

Lot.	Name of Land.	Name of Applicant.	Description.	Extent.		Upset price per acre, Rs.
				A.	R. P.	
Final village plan 575. Village—Dumunnegama in Kadawat korale.						
1P	Dumunnegamakele	W. Pinhamy	Low jungle	3	3 37	24
1Q	Do.	S. Kandate, Vel-Vidane, and another of Karambankulama	Chena	1	3 10	22
1O	Do.	—	Low jungle	2	0 33	23
Final village plan 577. Village—Relapanewa, Kadawat korale.						
1Y	Palugaha-henelanda alias Meegahawewakele	S. G. Menikrala and another	Chena	3	3 9	22
1X1	Do.	K. M. Suddahamy	do.	2	0 4	22
1X2	Elapathgamakele	S. G. Menikrala	Low jungle fit for paddy	1	0 9	22
Final village plan 578. Village—Muwaetagama in Kadawat korale.						
1AC	Muwa-etagamakele	P. Udayare	Low jungle	1	3 27	23
1AD	Do.	K. Mudalihamy	do.	1	0 17	23
1AF	Do.	U. Mudalihamy, Vel-Vidane	do.	0	3 38	23
1O18	Do.	W. G. Kapuruhamy	do.	2	0 16	23
Final village plan 209. Village—Acharigama in Nuwaragam korale.						
4H	Acharigamawela	—	Paddy field (encroachment by R. Wannihamy of Pahalagama)	0	0 6	30
4I	Do.	—	Paddy field and jungle (encroachment by W. Kapuru Banda of Pahalagama)	0	0 14	30
2	Wewagawakele Acharigamakele	alias K. Suddhamy of Pahalagama	Jungle fit for a garden	5	0 22	38
Final village plan 214. Village—Maha Bellankadawala in Nuwaragam korale.						
1Q	Mahabellankadawalakele	P. Badderala and another of Kuda Bellankadawala	Chena	2	1 21	25
Final village plan 297. Village—Kadahatawewa in Nuwaragam korale.						
3U	Kadahatawewakele	A. Herathamy of Kumbukgahawewa	Jungle	1	0 0	23
3X	Do.	do.	do.	0	2 11	21
Final village plan 351. Village—Deluegama in Nuwaragam korale.						
1AP	Deluegama Mudalana alias Deluegamakele	B. Kandappu	Low jungle fit for paddy	1	0 0	23
1AQ	Do.	T. G. Kaluhamy, Vel-Vidane and another	Jungle fit for garden	3	0 12	23
1O2	Deluegamamukalana alias Kudagamakele	A. Menikrala (deceased)	Low jungle fit for paddy	1	3 22	23
1AE	Palugaha idama alias Deluegamamukalana	—	High jungle	0	1 13	24

Further particulars regarding these lands can be had from the Government Agent, North-Central Province, and plans of them from the Surveyor-General.

Colonial Secretary's Office,  
Colombo, February 19, 1924.

CECIL CLEMENTI,  
Colonial Secretary.

## LAND SALES IN THE PROVINCE OF UVA.

**No. 1,546, P. of U.**—The Government Agent, Province of Uva, will on Friday, April 4, 1924, at 1 P.M., at his office in the Badulla Kachcheri, put up to auction, for sale or settlement, or will otherwise dispose of, the under-mentioned portions of Crown land, in accordance with the regulations of Government regarding land sales. Twenty-four allotments of land situated in the Udukinda and Buttala divisions of the Badulla District of the Province of Uva.

Lot.	Name of Land.	Name of Applicant.	Description.	Extent.	Upset price
				A. R. P. per acre, Rs.	
Preliminary plan 2,177. Village—Elletota in Dambawinipalata korale of Udukinda division. Claimant—Crown.					
1	Bogahakumburepatana	A. Kadiravelu	Patana	1 3 37	56*
Final village plan 51. Village—Hangiliella in Dehiwinipalata korale of Udukinda division. Claimant—Crown.					
4D	Asweddumgodapatana	M. W. K. Durayalage Sripina	New clearing	2 0 13	50
Final village plan 33. Village—Kabillewela in Mahapalata korale of Udukinda division. Claimant—Crown.					
21	Galpottikapalla	—	Patana, reservation for cart road, kandura, &c.	2 3 31	—†
21D	Do.	—	Patana, reservation for Velibissa trig.	0 1 1	—†
21E	Do.	—	Patana, reservation for main road	1 0 30	—†
21F	Do.	Mr. F. R. Francillon, Manager, Nayabedde estate	Patana	9 2 9	60
10AX	Miyanakola-arawa	—	Claimant—Crown, encroachment by Mr. W. B. Dimbulana. Paddy field, reservation for Bin-dumwewa-oya	0 1 8	—†
10AY	Dambagahagodahena	—	Claimant—Crown. Chena, reservation for Irrigation channel	0 0 11	—†
10AZ	Dambagahagodahena	—	Claimant—Crown, encroachment by R. M. Sudu Banda. Chena	1 0 39	60
10BA	Kirindawatta	—	Claimant—Crown, encroachment by L. Appuhamy of Ettalapitiya. Chena	0 0 30	60
10BB	Kirindawatta	—	Claimant—Crown. Chena, reservation for Kirinde-ela	0 0 11	—†
10BC	Kirindawatta	—	Claimant—Crown, encroachment by R. M. Sudu Banda. Chena	0 0 33	60
10BD	Kota-arawahena	—	Claimant—Crown. Chena	0 0 13	60
10BE	Do.	—	Chena, reservation for Kirinde-ela	0 0 4	—†
Final village plan 120. Village—Mahaulpota korale of Udukinda division. Claimant—Crown.					
1	Welibissapatana	Mr. F. R. Francillon	Patana	25 2 5	60
1P	Do.	—	Ditto reservation for cemetery	0 0 31	—†
1Q	Do.	—	Patana, reservation for Dehigolle-kandura and ela	0 2 4	—†
1R	Do.	—	Patana, reservation for main road	6 1 8	—†
1S	Do.	—	Gravel pit, reservation	0 1 6	—†
1T	Do.	—	Patana, reservation for main road	7 2 6	—†
1U	Wattegedarawatta	—	Claimant—Crown, encroachment by Kiri Banda Korala. Wholly, cultivated with tea	0 0 26	660
Preliminary plan 2,134. Village—Kawudawa in Buttala Wedirata korale of Buttala division. Claimant—Crown.					
2	Alutyayamukalana Madukelemukalana	alias The Superintendent, Kumaradola estate	Forest	10 1 8	40
3	Madukelemukalana Beraliyagodamukalana	alias —	do.	144 1 25	40
4	Madukelemukalana Tombalangodamukalana	alias —	do.	175 3 19	40

\* Readvertised for non-payment of balance purchase amount.

† To be reserved (not for sale).

Further information regarding the sale of the above lots can be had from the Government Agent, Province of Uva, and their plans from the Surveyor-General.

Colonial Secretary's Office,  
Colombo, February 16, 1924.

CECIL CLEMENTI,  
Colonial Secretary.

## LAND SALES BY THE SETTLEMENT OFFICER.

### NORTH-WESTERN PROVINCE.

No. 6,318, S. O.—On Tuesday, April 8, 1924, at 8.30 A.M., the Land Settlement Officer, will put up for sale or settlement at Hettipola Resthouse, the under-mentioned portions of Crown land, on the terms authorised by Government. Twenty-two allotments of land situated in the Giratalane korale of Dewameddi hatpattu division of the Kurunegala District of the North-Western Province.

Block survey preliminary plan 1,691.—Tengodagedera.

Lot.	Name of Land.	Description.	Extent.		
			A.	R.	P.
21B	Bulugahawepillewa	Chena	0	2	17
24	Dangahamulahena	do.	1	1	11
24A	Pinwelepillewa	do.	0	2	38
24D	Kahatagahamulahena	do.	0	0	21
24E	Do.	do.	0	0	32
43B	Medakumburepillewa	do.	1	0	27
43E	Palugahamulahena	do.	1	2	7
43F	Dangahamulahena	do.	1	1	28
43G	Bulugahamulahena	do.	1	2	6
45A	Kahatagahamulahena	do.	0	3	18
45B	Polgahamulakellehena	do.	1	1	32

Lot.	Name of Land.	Description.	Extent.		
			A.	R.	P.
45C	Polgahamulakellehena	Chena	1	2	35
55	Kahatagahamulahena	do.	1	1	11
55A	Kongahamulahena	do.	0	2	15
55B	Kadurugahamulahena	do.	0	3	6
61	Do.	do.	0	2	36
61A	Mylagahamulahena	Plantain trees	0	1	26
61B	Dangahamulahena	Chena	0	1	36
68	Kohombagahamulahena	do.	1	2	27
68A	Kongahamulahena	do.	0	1	8
73	Talagahamulapillewa	do.	0	3	2
73A	Do.	do.	0	1	17

Upset price at Rs. 16 to Rs. 50 per acre. Further information regarding these lands can be obtained from the Land Settlement Officer, and plans of them from the Surveyor-General.

Colonial Secretary's Office,      CECIL CLEMENTI,  
Colombo, February 20, 1924.      Colonial Secretary.

## LAND ACQUISITION NOTICES.

HAVING been duly directed by the Governor with the advice of the Executive Council, acting under the provisions of Ordinance No. 3 of 1876, section 6, as amended by section 3 of Ordinance No. 10 of 1911 to take order for the acquisition of the following lands require for a public purpose, viz., for road improvements, Regent street, Maradana II., to wit:—

Preliminary plan 18,314.—Maradana.

Lot.	Name of Land.	Description.	Name of Claimant.	Extent.		
				A.	R.	P.
1	Portions of premises bearing assessment Nos. 1841/112A to 112E	Portions of tiled masonry building of 8 tenements	John Perera Jayawardana	0	0	4.05
2	—	Paved bare land	do.	0	0	0.90
3	Portions of premises bearing assessment Nos. 1(13) to 1(19)	Portions of tiled masonry building of 5 tenements	I. L. M. Meera Lebbe Marikar	0	0	1.95
				0	0	6.90

I hereby give public notice as required by section 7 that the Government proposes to take possession of the above lands. All persons interested in the aforesaid lands are hereby required to appear personally or by agent before me at the Municipal Office, Colombo, on Saturday, March 15, 1924, at 10 A.M., and to state the nature of their respective interests in the land and the amount and particulars of their claims to compensation for such interests.

The Municipal Office,  
Colombo, February 13, 1924.

T. REID,  
Chairman, Municipal Council,  
and Mayor of Colombo.