

Ceylon Government Gazette

Published by Authority.

No. 7,379 — FRIDAY, FEBRUARY 29, 1924.

Part III.—Lands.

Separate paging is given to each Part in order that it may be filed separately.

	PAGE		PAGE		PAGE
Land Settlement Notices :—		Land Sales by the Government Agents :—		Land Sales by the Settlement Officer :—	
Final Orders ..	239	North-Western Province ..	—	Northern Province ..	—
Preliminary Notices ..	256	North-Central Province ..	266	Eastern Province ..	—
Land Sales by the Government Agents :—		Province of Uva ..	267	North-Western Province ..	—
Western Province ..	—	Province of Sabaragamuwa ..	—	North-Central Province ..	—
Central Province ..	—	Land Sales by the Settlement Officer :—		Province of Uva ..	—
Southern Province ..	263	Western Province ..	—	Province of Sabaragamuwa ..	—
Northern Province ..	264	Central Province ..	269	Land Acquisition Notices ..	271
Eastern Province ..	—	Southern Province ..	271	Land Resumption Notices ..	—

FINAL ORDERS.

Matale S. O. No. 130.

Order under Section 2 of "The Waste Lands Ordinances of 1897, 1899, 1900, and 1903,"
declaring Land to be Crown Property.

In the matter of the lands commonly called or known as Kawdagamma estate (reservation for road) and Halgahawela estate (reservation for road), situate in the village of Narangolla, in the Ambanganga korale of the Matale East division of the Matale District, in the Central Province, and of "The Waste Lands Ordinances of 1897, 1899, 1900, and 1903."

THE notice required by section 1 of "The Waste Lands Ordinances of 1897, 1899, 1900, and 1903," having been duly published in manner prescribed by that section in respect of the above-named lands (*vide* Notice No. 8,394), and no claim having been made to the said lands or to any interest therein within the period of three months from the date specified in the said notice, I, Mungo Tennent Archibald, Special Officer appointed under section 28 of the said Ordinances, under and by virtue of the powers vested in me in that behalf by section 2 of the said Ordinances, do hereby on this 8th day of December, 1923, order and declare that the said lands, as more fully described herein below, situate in the village of Narangolla, in the Ambanganga korale of the Matale East division of the Matale District, in the Central Province, and shown as lots 11 and 12 in preliminary plan 7,128 and in the annexed diagram, and containing in extent 16 perches, are the property of the Crown.

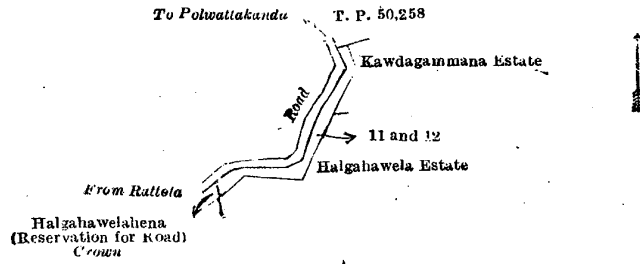
Description of the Lands referred to.

The following lots situate in the village of Narangolla, in the Ambanganga korale of the Matale East division of the Matale District, in the Central Province, as described in the annexed diagram :—

Preliminary plan 7,128.

Lot.	Name of Land.	Extent, A. R. P.
11 ..	Kawdagamma estate (reservation for road)	0 0 4
12 ..	Halgahawela estate (reservation for road)	0 0 12
		0 0 16

and bounded as follows: on the north by T. P. 50,258; on the east by Kawdagamma estate sold by the Crown, Halgahawela estate sold by the Crown; on the south by Halgahawela estate sold by the Crown; on the west by Halgahawela estate (reservation for road) declared to be the property of the Crown under the Waste Lands Ordinances, the road from Rattota to Polwattakanda.



Surveyor-General's Office,
Colombo, April 23, 1923.

Scale of 4 Chains to an Inch.

C. H. VINCE,
for Surveyor-General.

December 8, 1923.

M. T. ARCHIBALD,
Special Officer.

Kurunegala S. O. No. 3,473.

**Order under Section 2 of "The Waste Lands Ordinances of 1897, 1899, 1900, and 1903,"
declaring Land to be Crown Property.**

In the matter of the lands commonly called or known as a road (part of road and reservation), Kongahamulahena, Dikgalagawahenyaya, &c., situate in the village of Kudagalewewa, in the Katuwana korale of the Wannu hatpattu of the Kurunegala District, in the North-Western Province, and of "The Waste Lands Ordinances of 1897, 1899, 1900, and 1903."

THE notice required by section 1 of "The Waste Lands Ordinances of 1897, 1899, 1900, and 1903," having been duly published in manner prescribed by that section in respect of the above-named lands (*vide* Notice No. 8,410), and no claim having been made to the said lands or to any interest therein within the period of three months from the date specified in the said notice, I, Norman Albert Hampton, Special Officer appointed under section 28 of the said Ordinances, under and by virtue of the powers vested in me in that behalf by section 2 of the said Ordinances, do hereby on this 21st day of December, 1923, order and declare that the said lands, as more fully described herein below, situate in the village of Kudagalewewa, in the Katuwana korale of the Wannu hatpattu of the Kurunegala District, in the North-Western Province, and shown as lots 1, 2, 3, 4, 5, 6, 7, and 8 in block survey preliminary plan 1,913 and in the annexed diagram, and containing in extent 94 acres 3 roods and 6 perches, are the property of the Crown.

Description of the Lands referred to.

The following lots situate in the village of Kudagalewewa, in the Katuwana korale of the Wannu hatpattu of the Kurunegala District, in the North-Western Province, as described in the annexed diagram:—

Block survey preliminary plan 1,913.

Lot.	Name of Land.	Extent, A. R. P.	Lot.	Name of Land.	Extent, A. R. P.
1 ..	Road (part of road and reservation) ..	0 1 2	6 ..	Kongahamulahena, Talgahamulahena	20 1 33
2 ..	Kongahamulahena, Dikgalagawahenyaya ..	68 0 20	7 ..	Do. (reservation for tank bund)	0 0 30
3 ..	Kudagalewewa (tank and bund) ..	5 0 32	8 ..	Kongahamulahena, Dikgalagawahenyaya (reservation for tank bund) ..	0 0 25
4 ..	Path ..	0 0 11			
5 ..	Wewuwane Dunkotuwa ..	0 1 13			
					94 3 6

and bounded as follows: on the north by a part of Gansabhawa road from Balalla to Ambagaswewa (the village limit of Galewewa); on the east by the village limit of Galewewa; on the south by the village limit of Galewewa; on the west by the village limits of Kurahanhenegama and Timbiriagedera.

NOTE.—The following lot lying within the above-mentioned boundaries is excluded from this order, and its acreage of 7 acres 3 roods and 30 perches is not included in the acreage of 94 acres 3 roods and 6 perches given above:—

Block survey preliminary plan 1,913.

Lot.	Name of Land.	Extent, A. R. P.
9 ..	Dangahamulakumbura ..	7 3 30

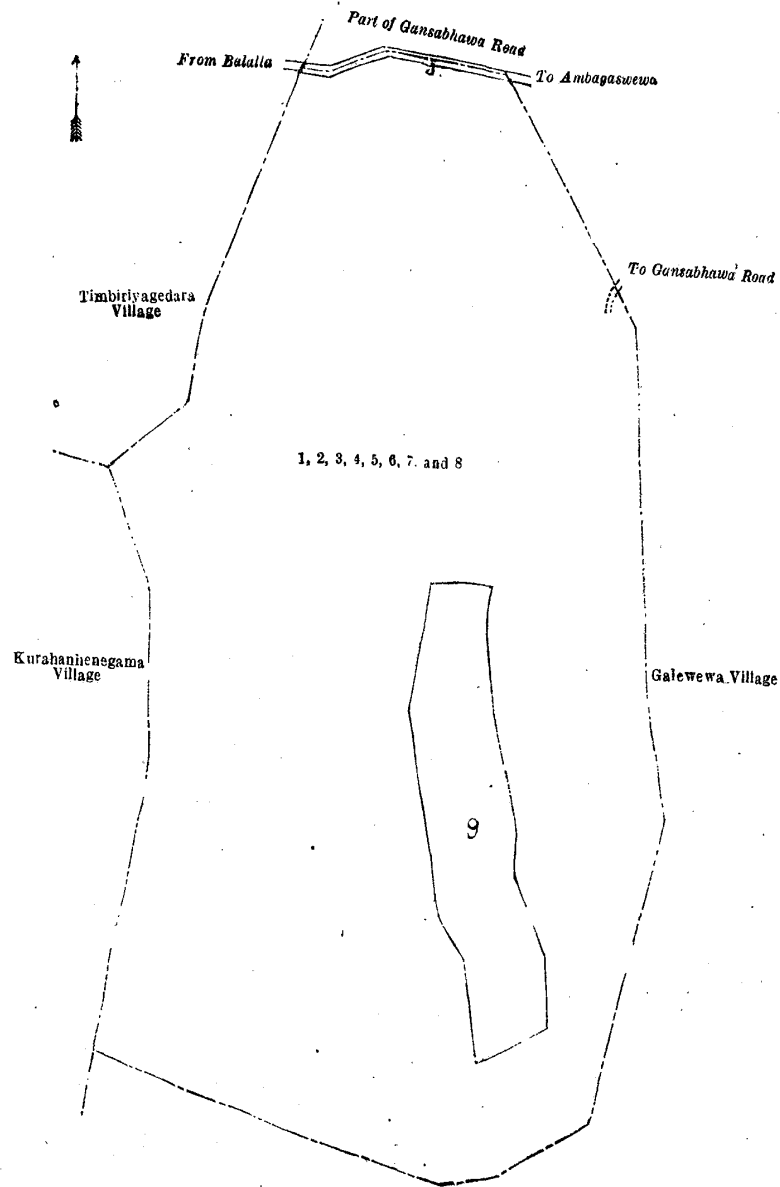
[For Diagram see page 241.]

Anuradhapura S. O. No. 1,150.

**Order under Section 2 of "The Waste Lands Ordinances of 1897, 1899, 1900, and 1903,"
declaring Land to be Crown Property.**

In the matter of the lands commonly called or known as Bogahayaya, wella (channel), Madatungamawela, &c., situate in the village of Kandulugama, in the Galegoda Kandu tulana of the Negampaha korale of the Kalagam palata, in the North-Central Province, and of "The Waste Lands Ordinances of 1897, 1899, 1900, and 1903."

THE notice required by section 1 of "The Waste Lands Ordinances of 1897, 1899, 1900, and 1903," having been duly published in manner prescribed by that section in respect of the above-named lands (*vide* Notice No. 8,391), and no claim having been made to the said lands or to any interest therein within the period of three months from the date specified in the said notice, I, Louis Lucien Hunter, Special Officer appointed under section 28 of the said Ordinances, under and by virtue of the powers vested in me in that behalf by section 2 of the said Ordinances, do hereby on this 3rd day of December, 1923, order and declare that the said lands, as more fully described herein below, situate in the village of Kandulugama, in the Galegoda Kandu tulana of the Negampaha korale of the Kalagam palata, in the North-Central Province, and shown as lots 1, 2, 3, 4, 5, 6, 7, 8, 9, 10, 11, 12, 18, 19, 20, 21, 22, 23, 24, 25, 27, 28, 29, 30, 31, 32, 33, 34, 35, 37, 38, 42, 44, 45, 46, 47, 48, 48A, 48B, 49, and 50 in block survey preliminary plan 860 and in the annexed diagram, and containing in extent 224 acres 1 rood and 36.6 perches, are the property of the Crown.



Surveyor-General's Office,
Colombo, May 10, 1923.

Scale of 8 Chains to an Inch.

N. A. HAMPTON,
Special Officer.

C. H. VINCE,
for Surveyor-General.

December 21, 1923.

Description of the Lands referred to.

The following lots situate in the village of Kandulugama, in the Galegoda Kandu tulana of the Negampaha kora's of the Kalagam palata, in the North-Central Province, as described in the annexed diagram:—

Block survey preliminary plan 860.

Lot.	Name of Land.	Extent, A. R. P.	Lot.	Name of Land.	Extent, A. R. P.
1 ..	Bogahayaya 12 2 27.5	22 ..	Madatungamakele (reservation for bund)	.. 0 3 6
2 ..	Wella (channel) 0 0 11.8	23 ..	Madatungamawewa (tank and bund)	6 0 21
3 ..	Madatungamawela 0 1 27	24 ..	Kandulugamahena and Kongahahena	37 3 37
4 ..	Do. 0 0 2.7	25 ..	Horow-ela (channel)	.. 0 1 8
5 ..	Wella (channel) 0 0 0.8	27 ..	Weli-ela (do.)	.. 0 0 14
6 ..	Madatungamawela 0 0 0.7	28 ..	Kongahahena	.. 0 0 21
7 ..	Madatungamawewa (railway bima) (tank and bund)	.. 0 3 19.5	29 ..	Bogahayaya and Kongahahena	.. 13 1 33
8 ..	Footpath 0 0 4.4	30 ..	Minipittaniya (cemetery)	.. 0 2 2
9 ..	Galagawayaya 2 2 12.2	31 ..	Path (approach road to cemetery)	.. 0 0 27
10 ..	Do. 0 2 22	32 ..	Footpath 0 0 7
11 ..	Footpath 0 0 2	33 ..	Warayaya 21 2 26
12 ..	Bogahayaya 7 0 21	34 ..	Footpath 0 0 17
18 ..	Wella (channel) 0 0 2	35 ..	Tisbamba (waste land)	.. 5 2 24
19 ..	Do. (do.) 0 0 2	37 ..	Godakiralagahawatta	.. 0 1 4
20 ..	Madatungamawelawedibima 0 0 6	38 ..	Wekandebima (reservation for bund)	1 1 29
21 ..	Do. 0 0 28	42 ..	Wella (channel) 0 0 30

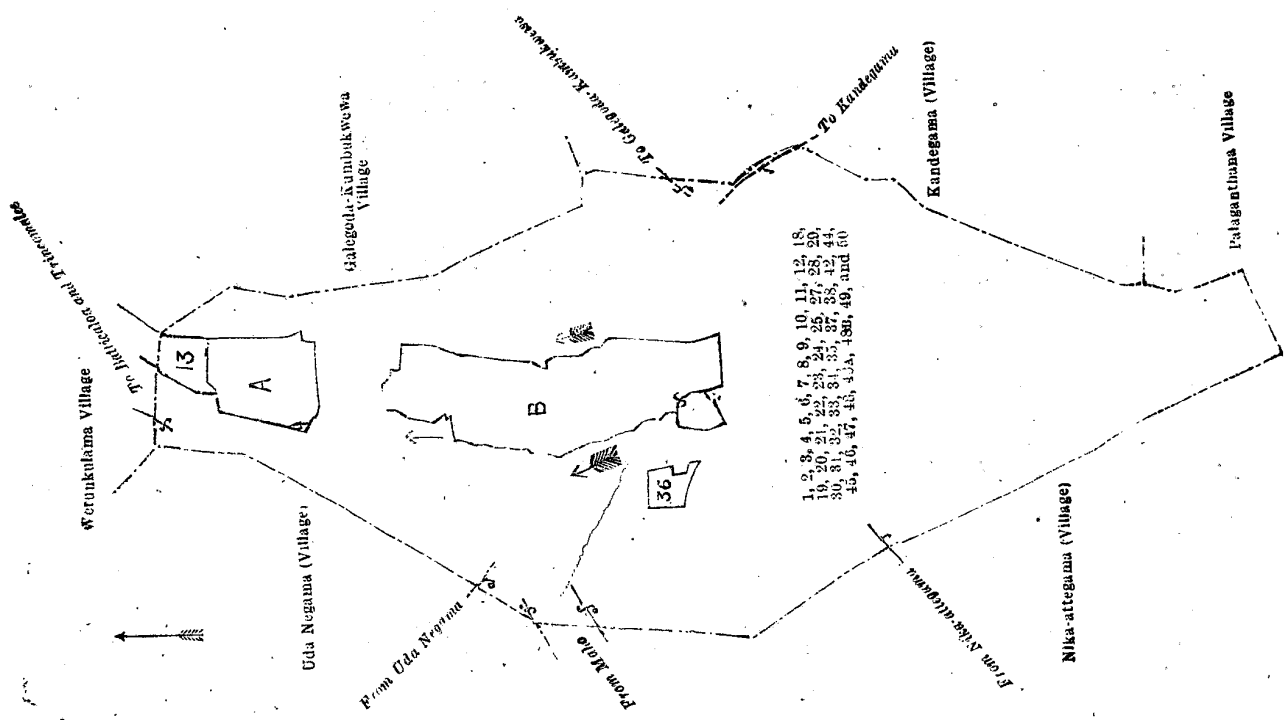
Lot.	Name of Land.	Extent, A. R. P.	Lot.	Name of Land.	Extent, A. R. P.
44 ..	Kandulugamahena (reservation for tank bund)	0 2 13	48A ..	Habakudawewehena	6 0
45 ..	Footpath	0 0 9	48B ..	Do. (reservation along bund)	1 0 15
46 ..	Kandulugamahena	0 3 12	49 ..	Kandulugamawewa (tank and bund)	32 3 3
47 ..	Footpath	0 0 5	50 ..	Habakudawewekanda (tank bund) (abandoned)	0 1 34
48 ..	Galagawayaya, Kandulugamahena	69 0 9			224 1 36.6

and bounded as follows : on the north by the village limit of Werunkulama ; on the east by the village limits of Galageda-kumbukwewa, Kandegama, and Palaganthana ; on the south by the village limit of Palaganthana ; on the west by the village limits of Nika-attegama and Uda Negama.

NOTE.—The following lots lying within the above-mentioned boundaries are excluded from this order, and their aggregate acreage of 33 acres 3 roods and 6 perches is not included in the acreage of 224 acres 1 rood and 36.6 perches given above :—

Block survey preliminary plan 860.

Lot.	Name of Land.	Extent, A. R. P.	Lot.	Name of Land.	Extent, A. R. P.
13 ..	Palugahahena	2 0 5	B 39 ..	Meegahawatta	0 3 9
A 14 ..	Madatungamawela	0 2 3	B 40 ..	Do.	0 0 10
A 15 ..	Do. (T. P. 171,412)	5 1 5	B 41 ..	Ambagahawatta	0 0 18
A 16 ..	Do.	0 0 12	B 43 ..	Ihalameegahakumbura	0 3 17
A 17 ..	Do.	1 1 23			
36 ..	Ambagahawatta	1 1 19			33 3 6
B 26 ..	Kandulugamawela, Puranawela	21 1 5			



Surveyor-General's Office,
Colombo, November 24, 1923.

Scale of 16 Chains to an Inch.

C. H. VINCE,
for Surveyor-General.

December, 3, 1923.

L. L. HUNTER,
Special Officer.

Anuradhapura S. O. No. 1,151.

Order under Section 2 of "The Waste Lands Ordinances of 1897, 1899, 1900, and 1903,"
declaring Land to be Crown Property.

In the matter of the lands commonly called or known as Hinnepitayaya, footpath from Uda Kadawala to Senadiriya-gama, &c., situate in the village of Uda Kadawala, in the Matombuwa tulana of the Matombuwa korale of the Hurulu palata, in the North-Central Province, and of "The Waste Lands Ordinances of 1897, 1899, 1900, and 1903."

THE notice required by section 1 of "The Waste Lands Ordinances of 1897, 1899, 1900, and 1903," having been duly published in manner prescribed by that section in respect of the above-named lands (*vide* Notice No. 8,389), and no claim having been made to the said lands or to any interest therein within the period of three months from the date specified in the said notice, I, Louis Lucien Hunter, Special Officer appointed under section 28 of the said Ordinances, under and by virtue of the powers vested in me in that behalf by section 2 of the said Ordinances, do hereby on this 4th day of December, 1923, order and declare that the said lands, as more fully described herein below, situate in the village of Uda Kadawala, in the Matombuwa tulana of the Matombuwa korale of the Hurulu palata, in the North-Central Province, and shown as lots 1, 2, 3, 4, 5, 6, 7, 8, 9, 10, 11, 12, 13, 14, 15, 16, 17, 18, 19, 20, 20½, 21, 22, 23, 25½, 26, 28, 32, 37, 40, 41, 42, 43, 44, 45, 46, 47, 48, 49, 50, 51, 52, 53, and 54 in block survey preliminary plan 867 and in the annexed diagram, and containing in extent 1,812 acres 2 roods and 33·3 perches, are the property of the Crown.

Description of the Lands referred to.

The following lots situated in the village of Uda Kadawala, in the Matombuwa tulana of the Matombuwa korale of the Hurulu palata, in the North-Central Province, as described in the annexed diagram :—

Block survey preliminary plan 867.

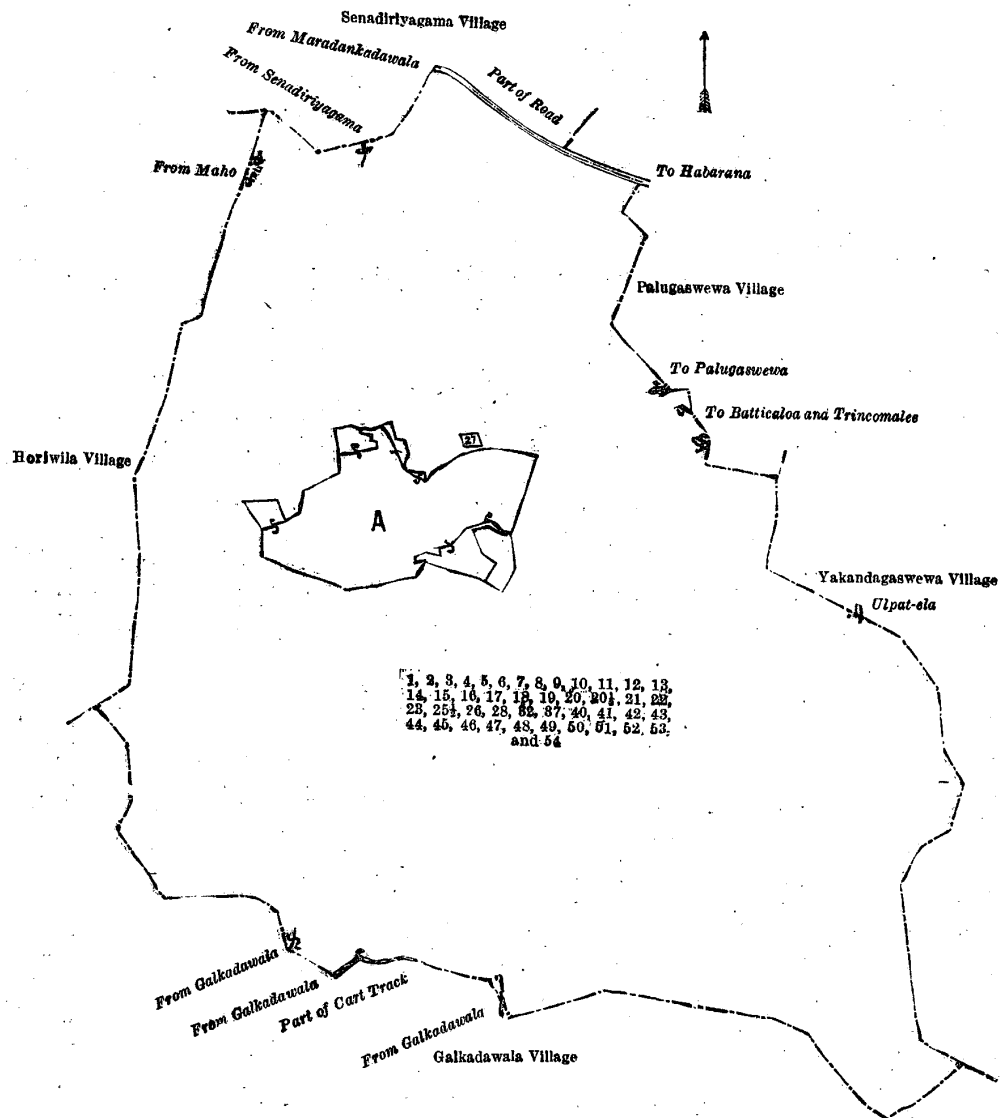
Lot.	Name of Land.	Extent, A. R. P.	Lot.	Name of Land.	Extent, A. R. P.
1 ..	Hinnepitayaya ..	11 2 14·2	22 ..	Hinnepitayayahena, Talgahahenyaya, Palugangodayaya ..	398 2 38
2 ..	Footpath from Udakadawala to Senadiriya-gama ..	0 0 3·3	23 ..	Wan-ela (stream) ..	0 0 35
3 ..	Galapatayaya, Dambuluagamayaya ..	14 0 0·1	25½ ..	Footpath from Udakadawala to the fields ..	0 0 9
4 ..	Gallandaviharabima ..	3 3 11·7	26 ..	Meegahahena ..	2 0 16
5 ..	Cart track from Udakadawala to Palugaswewa ..	0 0 9·4	28 ..	Tisbambe ..	3 0 25
6 ..	Wewaismathebima ..	1 3 3·1	32 ..	Meegahaidama ..	0 3 20
7 ..	Udakadawala (tank) ..	3 2 14·5	37 ..	Ela (stream) ..	1 0 3
8 ..	Hinnepitayaya ..	36 3 31	40 ..	Udakadawalakela (reservation for tank bund) ..	5 2 23
9 ..	Footpath from Udakadawala to Senadiriya-gama ..	0 0 22	41 ..	Udakadawalawewa (tank and bund) ..	114 1 15
10 ..	Tank bund (abandoned) ..	1 0 5	42 ..	Udakadawalakele, Talakolawewemukalana, Borupanwewemukalana ..	716 0 23
11 ..	Dikyaya, Thimbiripathayaya, Kiriwalhinnelanda ..	176 3 5	43 ..	Upat-ela (stream) ..	2 3 24
12 ..	Kiriwalhinnelanda (reservation for main road) ..	1 1 26	44 ..	Mahaborupanwewemukalana ..	20 0 38
13 ..	Road from Maradankadawala to Habarana (half area) ..	0 2 3	45 ..	Mahaborupanwewa (abandoned bund) ..	1 1 34
14 ..	Kiriwalhinmemukalana ..	8 3 15	46 ..	Borupanwewemukalana ..	73 3 27
15 ..	Road from Habarana to Maradankadawala (half area) ..	0 1 12	47 ..	Kudaborupanwewa (abandoned bund) ..	0 2 27
16 ..	Cart track from Udakadawala to Palugaswewa ..	0 0 21	48 ..	Cart track from Galkadawala to Yakandagaswewa ..	1 2 2
17 ..	Udakadawalawewa (tank) ..	1 0 30	49 ..	Footpath from Galkadawala to the tank ..	0 1 6
18 ..	Bogahayayahena ..	5 2 38	50 ..	Talakolawewemukalana ..	13 2 21
19 ..	Cart track from Udakadawala to Palugaswewa ..	0 2 10	51 ..	Talakolawewa (abandoned bund) ..	2 0 9
20 ..	Galpatayaya, Bogahayaya ..	71 1 28	52 ..	Talgahahenyaya ..	88 3 17
20½ ..	Footpath from Gangoda to Senadiriya-gama ..	0 0 34	53 ..	Talakolawewemukalana ..	12 3 12
21 ..	Weerawalamukalana ..	11 3 9	54 ..	Cart track from Galkadawala to railway line (half area) ..	0 0 24
					1,812 2 33·3

and bounded as follows : on the north by the village limit of Senadiriya-gama, part of road from Maradankadawala to Habarana (the village limit of Senadiriya-gama), part of road from Maradankadawala to Habarana (the village limit of Palugaswewa); on the east by the village limits of Palugaswewa and Yakandagaswewa; on the south by the village limit of Galkadawala, part of cart track from Galkadawala (the village limit of Galkadawala), the village limit of Galkadawala; on the west by the village limits of Galkadawala and Horiwila.

NOTE.—The following lots lying within the above-mentioned boundaries are excluded from this order, and their aggregate acreage of 107 acres and 7 perches is not included in the acreage of 1,812 acres 2 roods and 33·3 perches given above :—

Block survey preliminary plan 867.

Lot.	Name of Land.	Extent, A. R. P.	Lot.	Name of Land.	Extent, A. R. P.
27 ..	Meegahaidama, T. P. 332,333 ..	1 0 31	A 38 ..	Pansalawatta ..	1 3 34
A 29 ..	Dambagahawatta, Mylagahawatta, Puranamahawela (T. Ps. 346,287, 227,981, 346,285, 346,286, 347,394, 347,393, 338,815, 278,885, 334,528, 300,719, 172,626, 226,590, and 235,538) ..	90 1 7	A 40½ ..	Meegahakumbura (tank bund reservation) ..	0 0 17
A 30 ..	Meegahaidama (abandoned ela) ..	0 0 10	A 24 ..	Kongahaidama ..	2 3 33
A 31 ..	Do. (co.) ..	0 0 2	A 25 ..	Diulgahaidama ..	1 0 14
A 34 ..	Accarekodduwa ..	0 0 8	A 33 ..	Accarekodduwa ..	0 0 24
A 36 ..	Meegahakumbura ..	0 0 20	A 35 ..	Asweddumeidama ..	2 3 26
			A 39 ..	Dambagahaidama ..	6 0 21
					107 0 7



Surveyor-General's Office.
Colombo, November 15, 1923.

Scale of 32 Chains to an Inch.

C. H. VINCE,
for Surveyor-General.

December 4, 1923.

L. L. HUNTER,
Special Officer.

**Order under Section 4, Sub-section (1), of "The Waste Lands Ordinances of 1897, 1899, 1900, and 1903,"
declaring Land to be Crown Property.**

In the matter of the lands commonly called or known as Attawilakele *alias* Weetibudolakele *alias* Moranelekele (reservation for the protection of the paddy field), Attawilakele *alias* Weetibudolakele *alias* Moranelekele (reservation along the road and paddy field), &c., situate in the village of Nagoda, in the Kalutarabadda of the Kalutara totamune of the Kalutara District, in the Western Province, and of "The Waste Lands Ordinances of 1897, 1899, 1900, and 1903."

WHEREAS in pursuance of section 1 of the said Ordinances it was duly notified on the 22nd day of September, 1922 that if no claim to the lands commonly called or known as Attawilakele *alias* Weetibudolakele *alias* Moranelekele (reservation for the protection of the paddy field), Attawilakele *alias* Weetibudolakele *alias* Moranelekele (reservation along the road and paddy field), &c., situate in the village of Nagoda, in the Kalutarabadda of the Kalutara totamune of the Kalutara District, in the Western Province, containing in extent 3 acres 3 roods and 24 perches, and shown as lots 20, 21, 23, 26, and 27, in preliminary plan 17,638, as described in the annexed diagrams, was made to the Assistant Government Agent of Kalutara, within the period of three months from the date specified in such notice, such lands would be declared the property of the Crown, and dealt with on account of the Crown (*vide* Notice No. 8,185).

And whereas David Perera Gunaratna made claim thereto, and whereas the said claimant has withdrawn his claim to the said lands, I, Edward Turner Millington, Assistant Government Agent of Kalutara, under and by virtue of the powers vested in me in that behalf by section 4 of the said Ordinances, do hereby on this 16th day of July, 1923, order and declare under section 4, sub-section (1), of the said Ordinances, that the said lands, as more fully described herein below, are the property of the Crown.

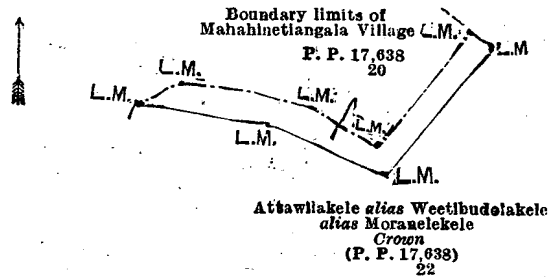
Description of the Lands referred to.

The following lots situated in the village of Nagoda, in the Kalutarabadda of the Kalutara totamune of the Kalutara District, in the Western Province, as described in the annexed diagrams :—

I.—Preliminary plan 17,638.

Lot.	Name of Land.	Extent, A. R. P.
20 ..	Attawilakele <i>alias</i> Weetibudolakele <i>alias</i> Moranelekele (reservation for the protection of the paddy field)	0 1 35

and bounded as follows : on the north by the village limits of Mahahinetiangala ; on the east, south, and west by Attawilakele *alias* Weetibudolakele *alias* Moranelekele claimed by the Crown (lot 22 in P. P. 17,638).



Surveyor-General's Office,
Colombo, September 22, 1921.

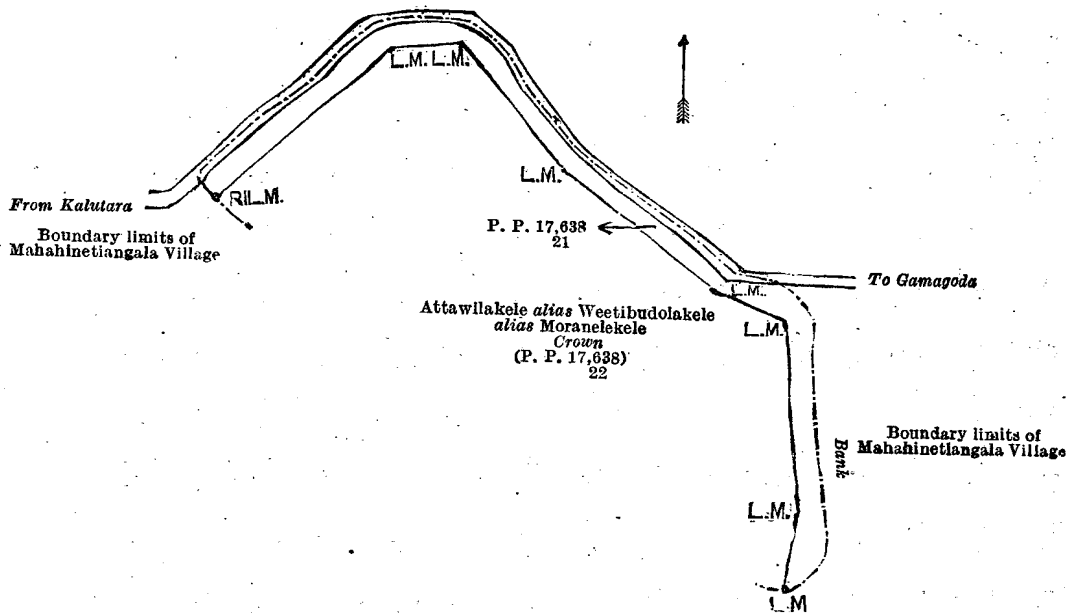
Scale of 4 Chains to an Inch.

C. H. VINCE,
for Surveyor-General.

II.—Preliminary plan 17,638.

Lot.	Name of Land.	Extent, A. R. P.
21 ..	Attawilakele <i>alias</i> Weetibudolakele <i>alias</i> Moranelekele (reservation along the road and paddy field)	1 0 5

and bounded as follows : on the north by the road from Kalutara to Gamagoda (the village limit of Mahahinetiangala) ; on the east by the village limits of Mahahinetiangala ; on the south by Attawilakele *alias* Weetibudolakele *alias* Moranelekele claimed by the Crown (lot 22 in P. P. 17,638) ; and on the west by the village limits of Mahahinetiangala.



Surveyor-General's Office,
Colombo, September 22, 1921.

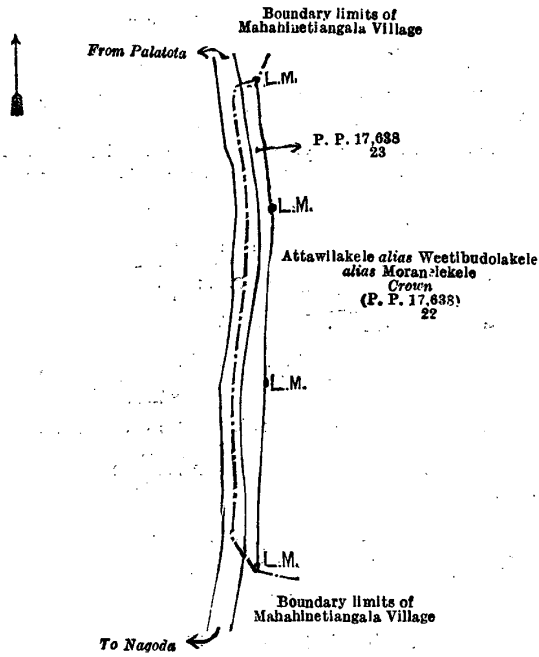
Scale of 4 Chains to an Inch.

C. H. VINCE,
for Surveyor-General.

III.—Preliminary plan 17,638.

Lot.	Name of Land.	Extent, A. R. P.
23 ..	Attawilakele <i>alias</i> Weetibudolakele (reservation along the road)	0 1 34

and bounded as follows : on the north by the village limits of Mahahinetiangala ; on the east by Attawilakele *alias* Weetibudolakele *alias* Moranelekele claimed by the Crown (lot 22 in P. P. 17,638) ; on the south by the village limits of Mahahinetiangala ; and on the west by the road from Nagoda to Palatota.



Surveyor-General's Office,
Colombo, September 22, 1921

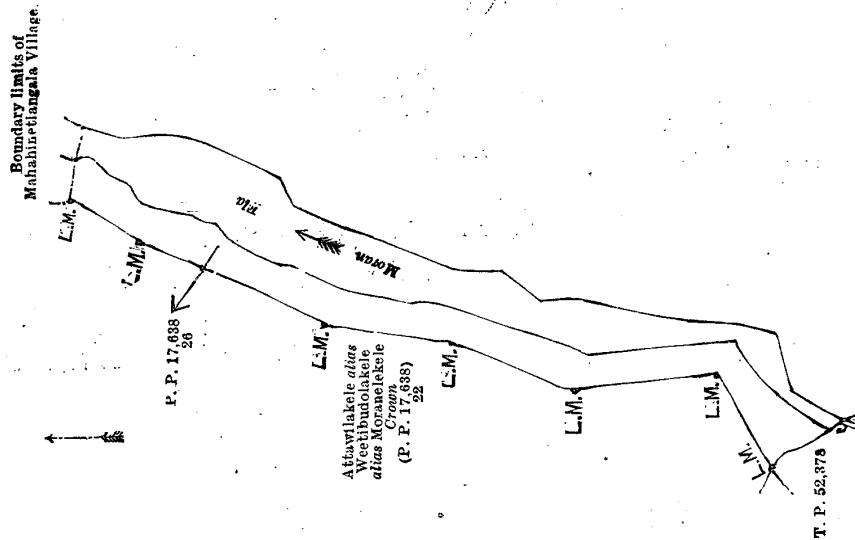
Scale of 4 Chains to an Inch.

C. H. VINCE,
for Surveyor-General.

IV.—Preliminary plan 17,638.

Lot.	Name of Land.	Extent, A. R. P.
26	Moranelekele <i>alias</i> Attawilakele (reservation along the ela)	1 2 21

and bounded as follows : on the north by the village limits of Mahahinetiangala ; on the east by the Moran-ela ; on the south by T. P. 52,378 ; and on the west by Attawilakele *alias* Weetibudolakele *alias* Moranelekele claimed by the Crown (lot 22 in P. P. 17,638).



Surveyor-General's Office,
Colombo, September 22, 1921

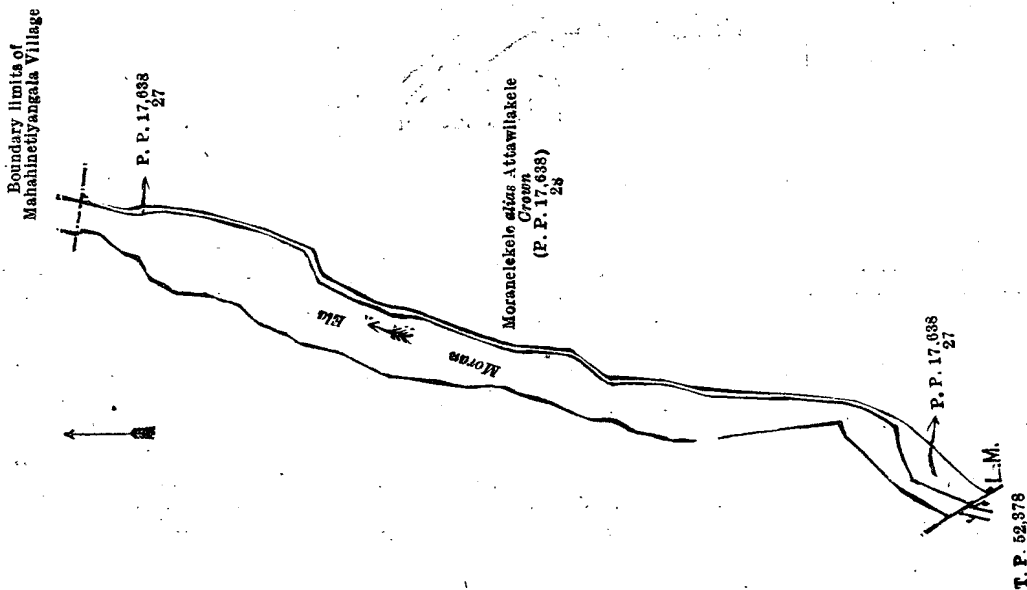
Scale of 4 Chains to an Inch.

C. H. VINCE,
for Surveyor-General.

V.—Preliminary plan 17,638.

Lot.	Name of Land.	Extent, A. R. P.
27	Moranelekele <i>alias</i> Attawilakele (reservation along the ela)	0 1 9

and bounded as follows : on the north by the village limits of Mahahinetiangala ; on the east by Moranelekele *alias* Attawilakele claimed by the Crown (lot 28 in P. P. 17,638) ; on the south by T. P. 52,378 ; and on the west by the Moran-ela.



Surveyor-General's Office,
Colombo, September 22, 1921.

Scale of 4 Chains to an Inch.

C. H. VINCE,
for Surveyor-General.

July 16, 1923.

E. T. MILLINGTON,
Assistant Government Agent.

The consent of His Excellency the Governor has been obtained to the publication of the above order under section 4 (2) of the said Ordinances.

Dated at Colombo, this 11th day of De ember, 1923.

E. H. LUCETTE,
for Colonial Secretary.

Order under Section 4, Sub-section (1), of "The Waste Lands Ordinances of 1897, 1899, 1900, and 1903," declaring Land to be Crown Property.

In the matter of the lands commonly called or known as Kiraketiya (reservation along the road), Attawilakele *alias* Usgorakehena, &c., situate in the village of Mahahinetiangala, in the Kalutarabadda of the Kalutara totamune of the Kalutara District, in the Western Province, and of "The Waste Lands Ordinances of 1897, 1899, 1900, and 1903."

WHEREAS in pursuance of section 1 of the said Ordinances it was duly notified on the 22nd day of September, 1922, that if no claim to the lands commonly called or known as Kiraketiya (reservation along the road), Attawilakele *alias* Usgorakehena, &c., situate in the village of Mahahinetiangala, in the Kalutarabadda of the Kalutara totamune of the Kalutara District, in the Western Province, containing in extent 39 acres 2 roods and 13 perches, and shown as lots 4, 7, 12, 13, and 14 in preliminary plan 17,638, as described in the annexed diagrams was made to the Assistant Government Agent of Kalutara, within the period of three months from the date specified in such notice, such lands would be declared the property of the Crown, and dealt with on account of the Crown (*vide* Notice No. 8,184):

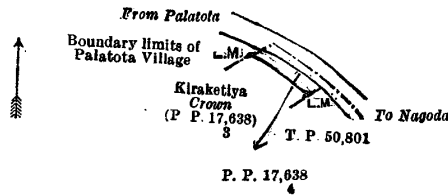
And whereas David Perera Gunaratne made claim thereto; and whereas the said claimant has withdrawn his claim to the said lands, I, Edward Turner Millington, Assistant Government Agent of Kalutara, under and by virtue of the powers vested in me in that behalf by section 4 of the said Ordinances, do hereby on this 16th day of July, 1923, order and declare under section 4, sub-section (1), of the said Ordinances, that the said lands, as more fully described herein below, are the property of the Crown.

Description of the Lands referred to.

The following lots situated in the village of Mahahinetiangala, in the Kalutarabadda of the Kalutara totamune of the Kalutara District, in the Western Province, as described in the annexed diagrams:—

I.—Preliminary plan 17,638.		
Lot.	Name of Land.	Extent, A. R. P.
4	Kiraketiya (reservation along the road)	0 0 8

and bounded as follows: on the north and east by the road from Palatota to Nagoda; on the south by T. P. 50,801. Kiraketiya claimed by the Crown (lot 3 in P. P. 17,638); and on the west by Kiraketiya claimed by the Crown (lot 3 in P. P. 17,638), boundary limits of Palatota village.



Surveyor-General's Office,
Colombo, September 22, 1921.

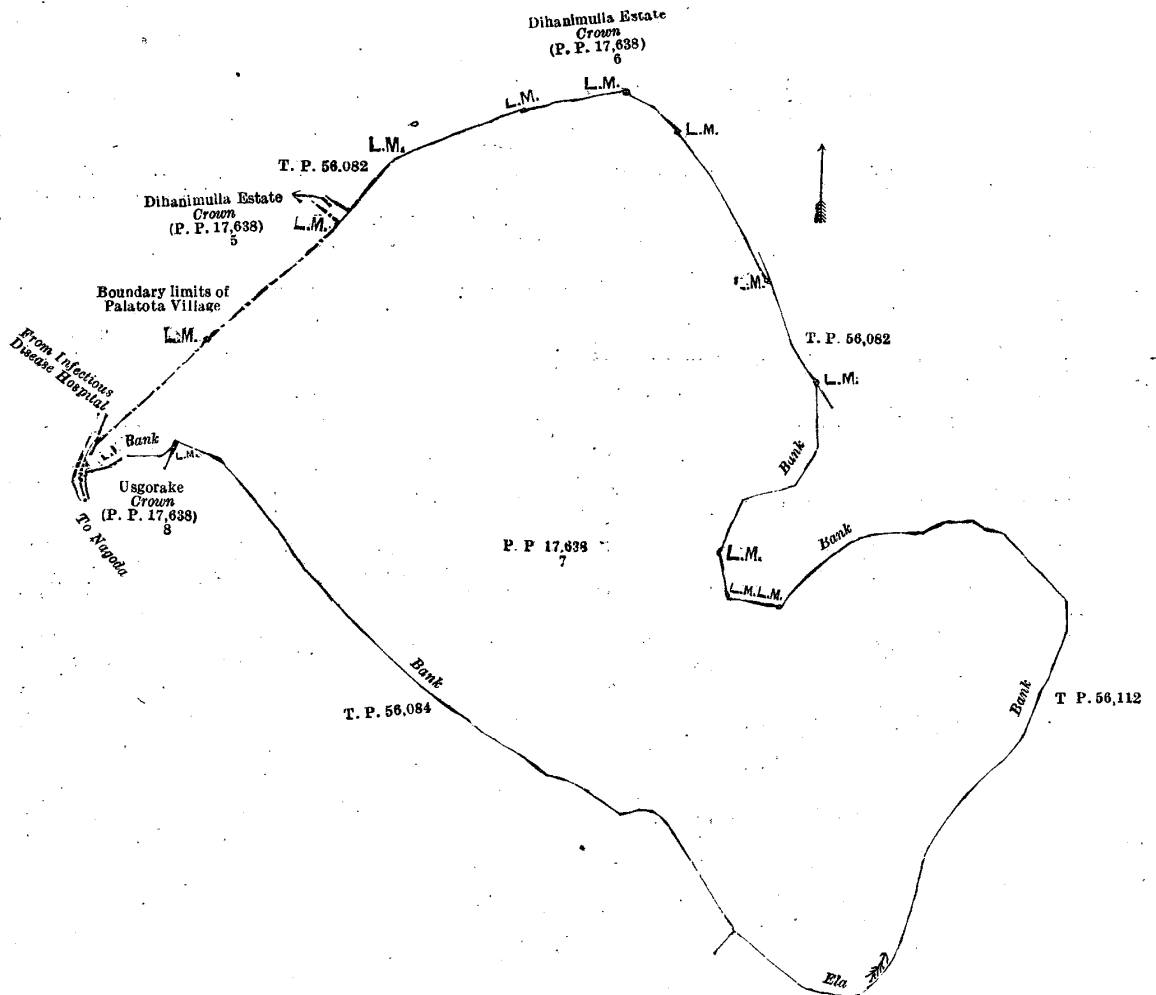
Scale of 4 Chains to an Inch.

C. H. VINCE,
for Surveyor-General.

II.—Preliminary plan 17,638.

Lot.	Name of Land.	Extent, A. R. P.
7	Attawilakele <i>alias</i> Usgorakehena	22 3 14

and bounded as follows: on the north by Dihanimulla estate claimed by the Crown (lot 5 in P. P. 17,638), T. P. 56,082, Dihanimulla estate claimed by the Crown (lot 6 in P. P. 17,638); on the east by T. Ps. 56,082 and 56,112; on the south by T. Ps. 56,112, 56,084; and on the west by T. P. 56,084, Usgorake claimed by the Crown (lot 8 in P. P. 17,638), the road from Nagoda to the Infectious Disease Hospital, and the boundary limits of Palatota village.



Surveyor-General's Office,
Colombo, September 22, 1921.

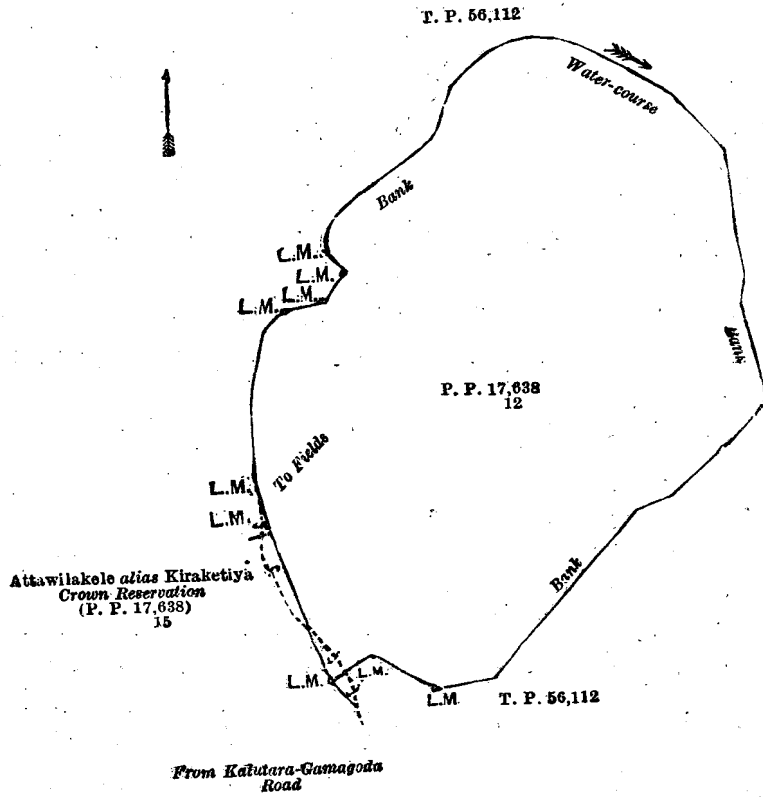
Scale of 4 Chains to an Inch.

C. H. VINCE,
for Surveyor-General.

III.—Preliminary plan 17,638.

Lot.	Name of Land.	Extent, A. R. P.
12 ..	Dihanimulleduwa <i>alias</i> Attawilakele ..	10 0 25

and bounded as follows : on the north, east, and south by T. P. 56,112 ; and on the west by Attawilakele *alias* Kiraketiya Crown reservation (lot 15 in P. P. 17,638), T. P. 56,112.



Surveyor-General's Office,
Colombo, September 22, 1921.

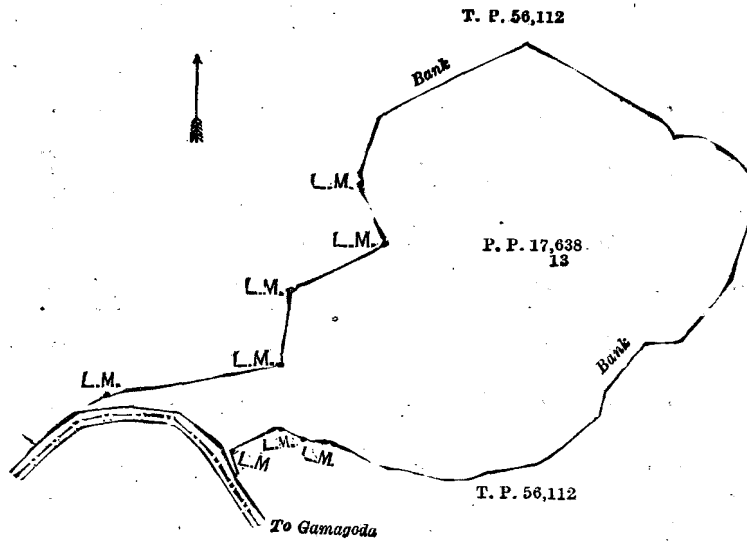
Scale of 4 Chains to an Inch.

C. H. VINCE,
for Surveyor-General.

IV.—Preliminary plan 17,638.

Lot.	Name of Land.	Extent, A. R. P.
13 ..	Pepeliyagahaduwa <i>alias</i> Attawilakele ..	6 1 33

and bounded as follows: on the north and east by T. P. 56,112; on the south by T. P. 56,112 and the road from Gamagoda to Kalutara; and on the west by T. P. 56,112.



Surveyor-General's Office,
Colombo, September 22, 1921.

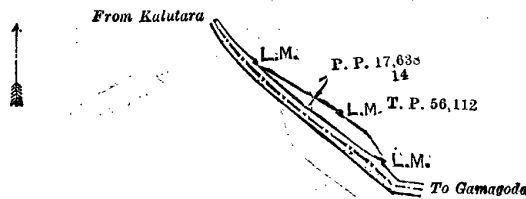
Scale of 4 Chains to an Inch.

C. H. VINCE,
for Surveyor-General.

V.—Preliminary plan 17,638.

Lot.	Name of Land.	Extent, A. R. P.
14	Pepeliyagahaduwa <i>alias</i> Attawilakele	0. 0 13

and bounded as follows: on the north and east by T. P. 56,112; on the south and west by the road from Gamagoda to Kalutara.



Surveyor-General's Office,
Colombo, September 22, 1921.

Scale of 4 Chains to an Inch.

C. H. VINCE,
for Surveyor-General.

July 16, 1923.

E. T. MILLINGTON,
Assistant Government Agent.

The consent of His Excellency the Governor has been obtained to the publication of the above order under section 4 (2) of the said Ordinances.

Dated at Colombo, this 11th day of December, 1923.

E. H. LUCETTE,
for Colonial Secretary.

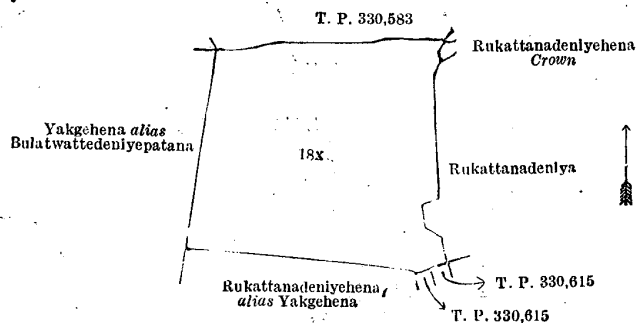
**Order under Section 2 of "The Waste Lands Ordinances of 1897, 1899, 1900, and 1903,"
declaring Land to be Crown Property.**

In the matter of the land commonly called or known as Rukattanadeniyehena, situate in the village of Tembiligala Pallegama, in the Ganga Ihala korale of the Udapalata division of the Kandy District of the Central Province, and of "The Waste Lands Ordinances of 1897, 1899, 1900, and 1903."

THE notice required by section 1 of "The Waste Lands Ordinances of 1897, 1899, 1900, and 1903," having been duly published in manner prescribed by that section in respect of the above-named land (*vide* Notice No. 6,756), and no claim having been made to the said land or to any interest therein within the period of three months from the date specified in the said notice, I, Alan Norman Hutt, Assistant Government Agent of the Kandy District of the Central Province, under and by virtue of the powers vested in me in that behalf by section 2 of the said Ordinances, do hereby on this 25th day of April, 1923, order and declare that the said land, as more fully described herein below, situate in the village of Tembiligala Pallegama, in the Ganga Ihala korale of the Udapalata division of the Kandy District of the Central Province, and shown as lot 18x in advance extract No. 1 of block survey preliminary plan 10 and in the annexed diagram, and containing in extent 2 acres 2 roods and 27 perches, is the property of the Crown.

Description of the Lands referred to.

The land commonly called or known as Rukattanadeniyehena, situated in the village of Tembiligala Pallegama, in the Ganga Ihala korale of the Udapalata division of the Kandy District of the Central Province, containing in extent 2 acres 2 roods and 27 perches, shown as lot 18x in advance extract No. 1 of block survey preliminary plan 10 and in the annexed diagram; and bounded as follows: on the north by T. P. 330,583; on the east by Rukattanadeniyehena claimed by the Crown and Rukattanadeniya claimed by Dantuwa and others; on the south by T. P. 330,615 and Rukattana deniyehena *alias* Yakgehena claimed by the Crown and W. G. G. Abeysinghe of Gampola; and on the west by Yakgehena *alias* Bulatwattedeniyepatana claimed by the Crown, W. G. G. Abeysinghe, and others.



Surveyor-General's Office,
Colombo, October 31, 1919.

Scale of 4 Chains to an Inch.

H. P. HARRISON,
for Surveyor-General.

April 25, 1923.

A. N. HUTT,
Assistant Government Agent.

Order under Section 4, Sub-section (1), of "The Waste Lands Ordinances of 1897, 1899, 1900, and 1903."

In the matter of the lands commonly called or known as Harankahawa, situate in the village of Tembiligala Pallegama, in the Ganga Ihala korale of the Udapalata division of the Kandy District of the Central Province, and of "The Waste Lands Ordinances of 1897, 1899, 1900, and 1903."

WHEREAS in pursuance of section 1 of the said Ordinances it was duly declared and notified on the 25th day of January, 1918, that if no claim to the land commonly called or known as Harankahawa, situate in the village of Tembiligala Pallegama, in the Ganga Ihala korale of the Udapalata division of the Kandy District of the Central Province, containing in extent 8 acres 2 roods and 21 perches, and shown as lots 18A, 18AI, 18AJ, 18AL, 18AM, and 18AN in advance extract No. 1 of block survey preliminary plan 10 and in the annexed diagram, was made to the Assistant Government Agent of the Kandy District of the Central Province, within the period of three months from the date specified in the said notice, such land would be declared the property of the Crown, and dealt with on account of the Crown (*vide* Notice No. 6,756) :

And whereas (1) Murutullegedera Kira Balitiyanna, (2) Murutullegedera Kaluwa, and (3) Murutullegedera Ungu, all of Tambiligala made claim thereto, and Lewis James Barnetson Turner and Thomas Graham Willett, Assistant Government Agents of the Kandy District, made due inquiry into such claim; and whereas the said claimant and Thomas Graham Willett, one of the aforesaid Assistant Government Agents of the Kandy District, came to an agreement in writing dated 27th day of April, 1922, concerning the said lands, under section 4, sub-section (1), of the said Ordinances, whereby it was agreed that the said claimants should be declared the purchasers of the said lands upon payment, on or before the 27th day of May, 1922, to the Government Agent of the Central Province at Kandy, of a sum of Rupees One hundred and Twenty-nine and Cents Forty-seven only (Rs. 129.47), as the purchase amount of the said lands; and whereas the said amount has been duly paid by the said claimants, they are hereby, in pursuance of the agreement afore-mentioned, declared to be the purchasers of the said lands, as more fully described herein below.

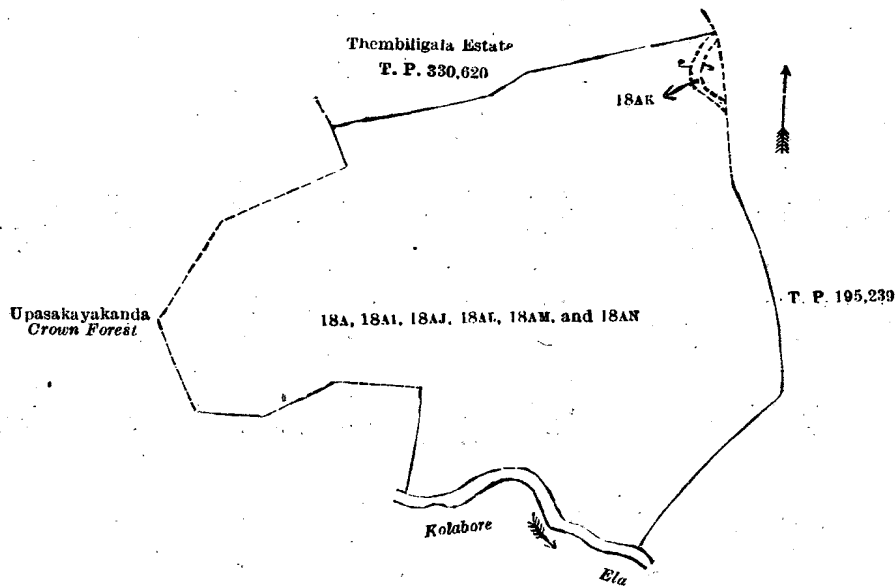
Description of the Lands referred to.

The following lots situated in the village of Tembiligala Pallegama, in the Ganga Ihala korale of the Udapalata division of the Kandy District of the Central Province, as described in the annexed diagram :—

Advance extract No. 1 of block survey preliminary plan 10.

Lot.	Name of Land.	Extent, A. R. P.	Lot.	Name of Land.	Extent, A. R. P.
18A ..	Harankahawa 1 3 8	18AM ..	Harankahawa 1 0 19
18AI ..	Do. 4 3 27	18AN ..	Do. 0 0 10
18AJ ..	Do. 0 2 32			
18AL ..	Do. 0 0 5			8 2 21

and bounded as follows: on the north by Thembiligala estate (T. P. 330,620); on the east by Harankahawa and T. P. 195,239; on the south by Kolabore-ela; and on the west by Upasakayakanda (Crown forest).



Surveyor-General's Office,
Colombo, February 25, 1919.

Scale of 4 Chains to an Inch.

C. R. LUNDIE,
for Surveyor-General.

April 25, 1923.

A. N. HUTT,
Assistant Government Agent.

Order under Section 4, Sub-section (1), of "The Waste Lands Ordinances of 1897, 1899, 1900, and 1903," declaring Land to be Crown Property.

In the matter of the lands commonly called or known as Patalahena, Honda-ambagahamulahena, Yakgehenena *alias* Bulatwattedeniyepatana, &c., situate in the village of Tembiligala Pallegama, in the Ganga Ihala korale of the Udapalata division of the Kandy District of the Central Province, and of "The Waste Lands Ordinances of 1897, 1899, 1900, and 1903."

WHEREAS in pursuance of section 1 of the said Ordinances it was duly notified on the 25th day of January, 1918, that if no claim to the lands commonly called or known as Patalahena, Honda-ambagahamulahena, Yakgehenena *alias* Bulatwattedeniyepatana, situate in the village of Tembiligala Pallegama in Ganga Ihala korale of the Udapalata division of the Kandy District of the Central Province, containing in extent 24 acres 1 rood and 8 perches, and shown as lots 18G, 19D, 18AR, 18J, 18K, 18L, 18M, 18AO, 18AP, 18V, 18W, 18Z, 18AA, 18AE in advance extract No. 1 of block survey

preliminary plan 10, as described in the annexed diagrams, was made to the Assistant Government Agent of the Kandy District of the Central Province, at his office in Kandy, within the period of three months from the date specified in such notice, such lands would be declared the property of the Crown, and dealt with on account of the Crown (*vide* Notice No. 6,756):

And whereas (1) Kadawat gedera Punchi Ukku made claim to the above-mentioned lots 18G and 19D of this order; and whereas (2) Don Alwis Dias Rajawasala Nanayakkara made claim to the above-mentioned lot 18AR; and whereas (3) Hewadewage James Fernando of Mahara, in Gampola, made claim to the above-mentioned lots 18AO and 18AP of this order; and whereas (4) Yakdehigedera Ukuwa of Herakola made claim to the above-mentioned lot 18M of this order; and whereas (5) Udamullegedera Pina, Galmettegedera Ganitha, and Peehillekumburegedera Sedora, all of Tembiligala, made claim to the above-mentioned lots 18W and 18Z of this order; and whereas (6) Weerakoon Girigoris Gomes Abeysinghe of Gampola, made claim to the above-mentioned lots 18J, 18K, 18L, 18M, 18AO, 18AP, 18V, 18W, 18Z, 18AA, 18AE of this order; and whereas all the said claimants have withdrawn their respective claims to the said lands, I. Alan Norman Hutt, Assistant Government Agent of the Kandy District of the Central Province, under and by virtue of the powers vested in me in that behalf by section 4 of the said Ordinances, do hereby on this 25th day of April, 1923, order and declare under section 4, sub-section (1), of the said Ordinances, that the said lands, as more fully described herein below, are the property of the Crown.

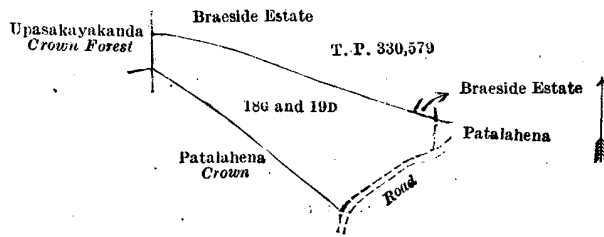
Description of the Lands referred to.

The following lots situated in the village of Tembiligala Pallegama in the Ganga Ihala korale of the Udapalata division of the Kandy District of the Central Province, as described in the annexed diagrams:—

I.—Advance extract No. 1 of block survey preliminary plan 18.

Lot.	Name of Land.	Extent, A. R. P.
18G ..	Patalahena ..	0 3 37
19D ..	Do. ..	0 0 19
		1 0 16

and bounded as follows: on the north by Braeside estate (T. P. 330,579) and Braeside estate; on the east by Patalahena and a road; on the south by Crown land called Patalahena; and on the west by the Crown land called Upasakayakanda.



Surveyor-General's Office,
Colombo, February 25, 1919.

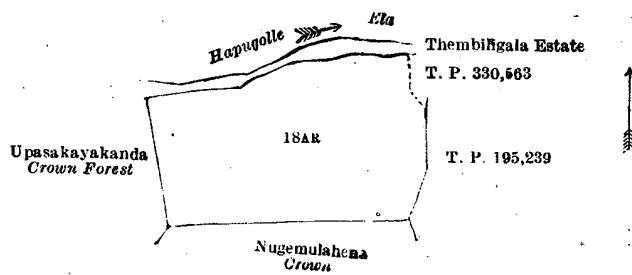
Scale of 4 Chains to an Inch.

C. R. LUNDIE,
for Surveyor-General.

II.—Advance extract No. 1 of block survey preliminary plan 10.

Lot.	Name of Land.	Extent, A. R. P.
18AR ..	Butawahena ..	1 3 26

and bounded as follows: on the north by Hapugolle-ela; on the east by Tembiligala estate (T. P. 330,563) and land described in title plan 195,239; on the south by Crown land called Nugamulahena; and on the west by Crown land called Upasakayakanda.



Surveyor-General's Office,
Colombo, February 25, 1919.

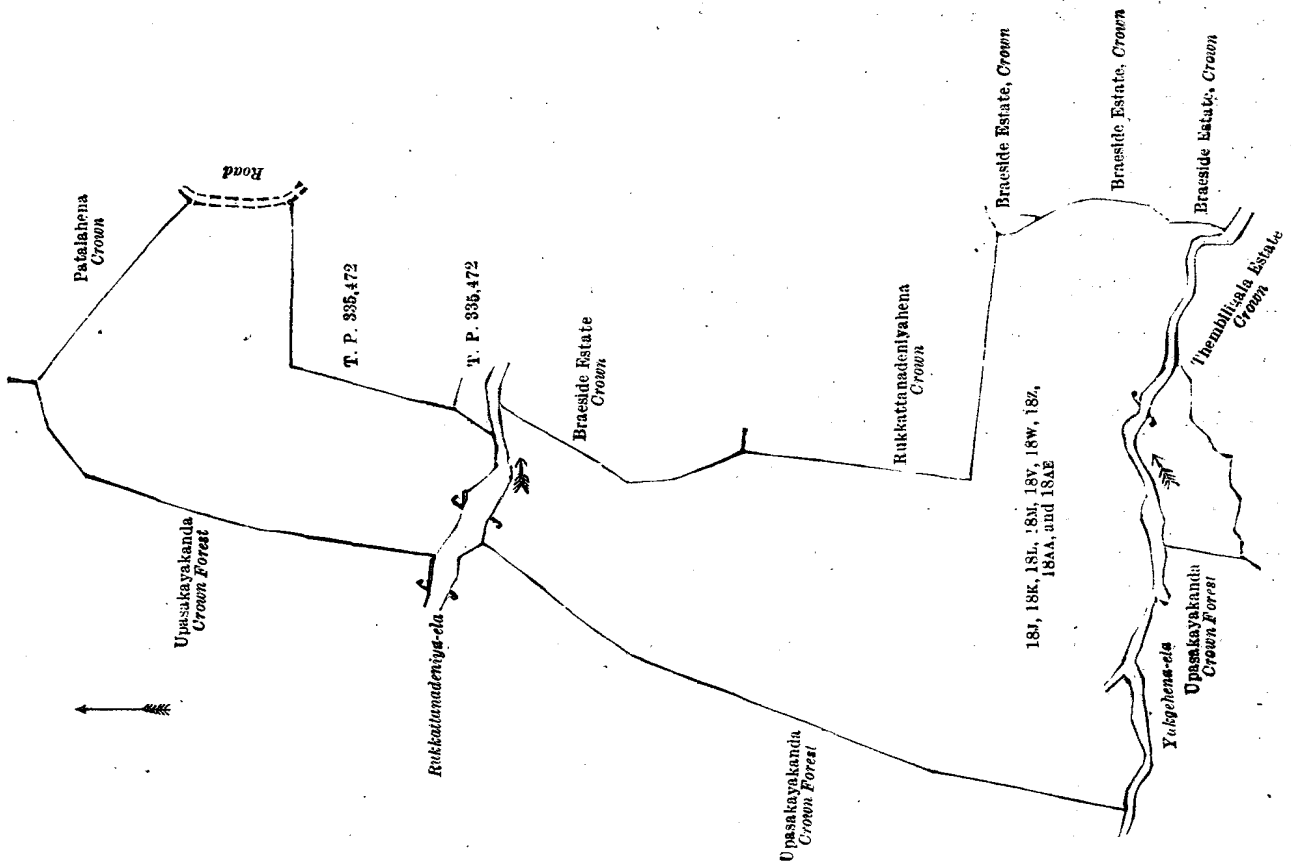
Scale of 4 Chains to an Inch.

C. R. LUNDIE,
for Surveyor-General.

III.—Advance extract No. 1 of block survey preliminary plan 10.

Lot.	Name of Land.	Extent, A. R. P.	Lot.	Name of Land.	Extent, A. R. P.
18J ..	Patalahena ..	1 0 3	18Z ..	Rukkattanadeniyahena	2 0 36
18K ..	Do. ..	0 2 24	18AA ..	Do. ..	0 0 12
18L ..	Do. ..	0 3 24	18AE ..	Tembiligala estate..	0 2 4
18M ..	Do. ..	1 1 31			13 3 26
18V ..	Honda-ambagahamulahena	2 0 0			
18W ..	Yakgehena ..	5 0 12			

and bounded as follows: on the north by Pitalahena (Crown); on the east by road, title plan 335,472, Braeside estate (Crown), Rukkattanadeniyahena (Crown); on the south by Tembiligala estate (Crown), Yakgehena-ela, Upasakayakanda (Crown); and on the west by Upasakayakanda (Crown).



Surveyor-General's Office,
Colombo, December 12, 1922.

Scale of 4 Chains to an Inch.

C. H. VINCE,
for Surveyor-General.

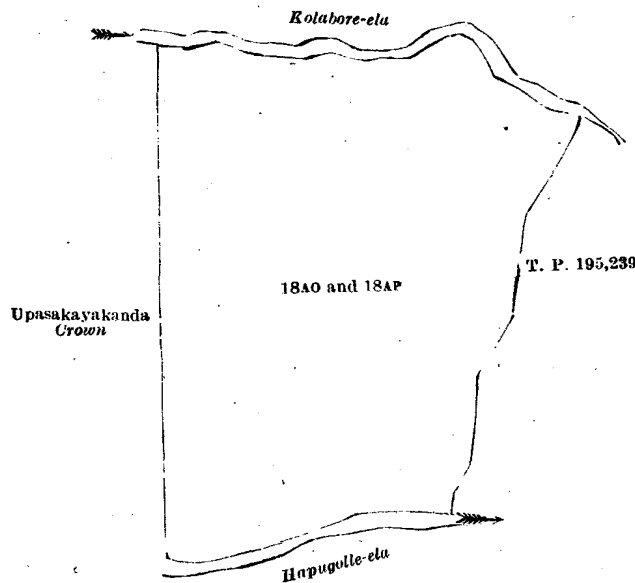
IV.—Advance extract No. 1 of block survey preliminary plan 10.

Lot.	Name of Land.
18AO	Hapugollehena
18AP	Do.

Extent,	A.	R.	P.
	0	2	21
	6	2	39

7 1 20

and bounded as follows: on the north by Kolabore-ela; on the east by title plan 195,239; on the south by Hapugolle-ela; and on the west by Upasakayakanda (Crown).



Surveyor-General's Office,
Colombo, December 12, 1922.

Scale of 4 Chains to an Inch.

C. H. VINCE,
for Surveyor-General.

April 25, 1923.

A. N. HUT,
Assistant Government Agent.

The consent of His Excellency the Governor has been obtained to the publication of the above order under section 4 (2) of the said Ordinances.

Dated at Colombo, this 12th day of January, 1924.

L. A. NORTHCROFT,
for Colonial Secretary.

**Order under Section 2 of "The Waste Lands Ordinances of 1897, 1899, 1900, and 1903,"
declaring Land to be Crown Property.**

In the matter of the lands commonly, called or known as Gorakadeniyemukalana (reservation along Gorakadeniya-ela), situate in the village of Holombuwa, in Kandupita pattu north of Beligal korale of the Kegalla District, in the Province of Sabaragamuwa, and of "The Waste Lands Ordinances of 1897, 1899, 1900, and 1903."

THE notice required by section 1 of "The Waste Lands Ordinances of 1897, 1899, 1900, and 1903," having been duly published in manner prescribed by that section in respect of the above-named lands (*vide* Notice No. 8,259), and no claim having been made to the said lands or to any interest therein within the period of three months from the date specified in the said notice, I, Roger Herbert Whitehorn, Assistant Government Agent of the Kegalla District, Province of Sabaragamuwa, under and by virtue of the powers vested in me in that behalf by section 2 of the said Ordinances, do hereby on this 26th day of November, 1923, order and declare that the said lands, as more fully described herein below, situate in the village of Holombuwa, in Kandupita pattu north of Beligal korale of the Kegalla District, in the Province of Sabaragamuwa, and shown as lots 2 and 3 in preliminary plan 3,083 and in the annexed diagram, and containing in extent 4 acres and 38 perches, are the property of the Crown.

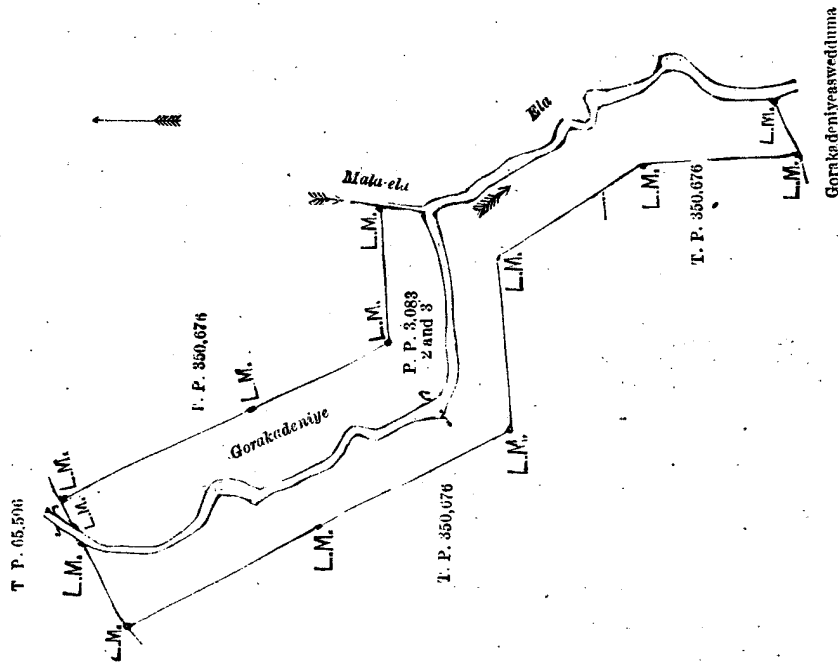
Description of the Lands referred to.

The following lots situated in the village of Holombuwa, in Kandupita pattu north of Beligal korale, in the Kegalla District of the Province of Sabaragamuwa, as described in the annexed diagram:—

Preliminary plan 3,083.

Lot.	Name of Land.	Extent, A. R. P.
2 ..	Gorakadeniyemukalana (reservation along Gorakadeniya-ela)	1 2 16
3 ..	Do. (do.)	2 2 22
		4 0 38

and bounded as follows: on the north by title plan No. 65,506; on the east by title plan No. 350,676, Mala-ela, and Gorakadeniya-ela; on the south by Gorakadeniyeeswedduma claimed by K. Kiri Banda and others; on the west by title plan No. 350,676.



Scale of 4 Chains to an Inch.

Surveyor-General's Office,
Colombo, June 15, 1923.

G. K. THORNHILL,
for Surveyor-General.

November 26, 1923.

R. H. WHITEHORN,
Assistant Government Agent.

**Order under Section 2 of "The Waste Lands Ordinances of 1897, 1899, 1900, and 1903,"
declaring Land to be Crown Property.**

In the matter of the lands commonly called or known as Amunahenamukalana, Amunahenamukalana (reservation for Delkinde-oya and Gansabhawa road), Detapewaelapahalanugemulahena, and Detapewaelapahalanugemulahena (reservation for Issodanawale-ela), situate in the village of Godigomuwa, in Tunpalata pattu west, in the Paranakuru korale of the Kegalla District, in the Province of Sabaragamuwa, and of "The Waste Lands Ordinances of 1897, 1899, 1900, and 1903."

THE notice required by section 1 of "The Waste Lands Ordinances of 1897, 1899, 1900, and 1903," having been duly published in manner prescribed by that section in respect of the above-named lands (*vide* Notice No. 8,260), and no claim having been made to the said lands or to any interest therein, within the period of three months from the date specified in the said notice, I, Roger Herbert Whitehorn, Assistant Government Agent of the Kegalla District, Province of Sabaragamuwa, under and by virtue of the powers vested in me in that behalf by section 2 of the said Ordinances, do hereby on this 23rd day of November, 1923, order and declare that the said lands, as more fully described herein below, situate in the village of Godigomuwa, in Tunpalata pattu west of Paranakuru korale of the Kegalla District, in the Province of Sabaragamuwa, and shown as lots 1, 2, 3, and 4 in preliminary plan 2,977 and in the annexed diagram, and containing in extent 2 acres 2 roods and 18 perches, are the property of the Crown.

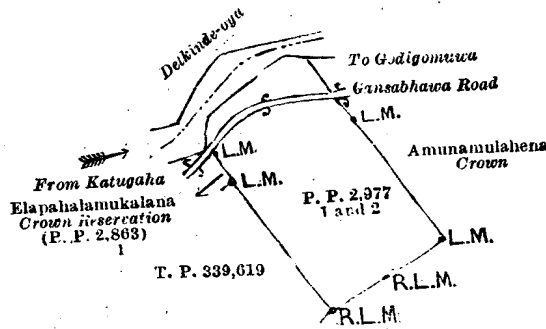
Description of the Lands referred to.

The following lots situated in the village of Godigomuwa in Tunpalata pattu west of Paranakuru korale, in the Kegalla District, Province of Sabaragamuwa, as described in the annexed diagrams:—

I.—Preliminary plan 2,977.

Lot.	Name of Land.	Extent, A. R. P.
1 ..	Amunahenamukalana ..	1 0 6
2 ..	Do. (reservation for Delkinde-oya and Gansabhawa road) ..	0 1 9
		1 1 15

and bounded as follows: on the north by Delkinde-oya; on the east and south by Amunamulahena claimed by the Crown; on the west by title plan 339,619 and Elapahalamukalana, Crown reservation (P. P. 2,863/1)



Surveyor-General's Office,
Colombo, June 15, 1923.

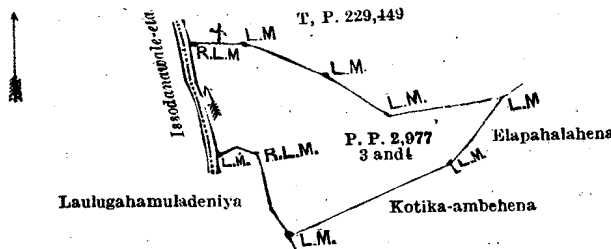
Scale of 4 Chains to an Inch.

G. K. THORNHILL,
for Surveyor-General.

II.—Preliminary plan 2,977.

Lot.	Name of Land.	Extent A. R. P.
3 ..	Detapewaelapahalanugemulahena ..	1 0 8
4 ..	Reservation for Issodanawale-ela ..	0 0 35
		1 1 3

and bounded as follows: on the north by title plan 229,449; on the east by Elapahalahena claimed by S. P. Kirihatana and others; on the south by Kotika-ambehena claimed by S. P. Samara and others; on the west by Laulugahamuladeniya claimed by Kiridurayalage Sarana and others, and Issodanawale-ela.



Surveyor-General's Office,
Colombo, June 15, 1923.

Scale of 4 Chains to an Inch.

G. K. THORNHILL,
for Surveyor-General.

R. H. WHITEHORN,
Assistant Government Agent.
November 23, 1923.

PRELIMINARY NOTICES.

Colombo Notice No. 8,536.

Notice under "The Waste Lands Ordinances of 1897, 1899, 1900, and 1903."

TAKE notice that unless within three months from February 29, 1924, the persons, if any, who claim any interest in the lands hereinafter mentioned or in any one or more of such lands or to some interest therein make claim in person or in writing to the said lands or to any to them or to some interest therein to L. L. Hunter, Esq., Special Officer appointed under section 28 of "The Waste Lands Ordinances of 1897, 1899, 1900, and 1903," at his office at Colombo :

Such Special Officer, in pursuance of the powers vested in him by the said Ordinances, will declare by writing under his hand that the said lands, or such of them as to which no claim has been made, are the property of the Crown.

L. L. HUNTER,
Special Officer.


NOTE.—A claim to a right of way over the said lands or any of them is a claim to an interest in the land or lands.

Description of the Lands referred to.

The following lots situate in the village of Andupe, in the Udugaha pattuwa of the Hapitigam korale, in the Negombo District of the Western Province, as described in the annexed diagrams :—

Lot.	Name of Land.	I.—Preliminary plan 16,168.	Extent, A. R. P.
5	Horagahawatta		0 0 0.5

and bounded as follows : on the north by Horagahawatta declared the property of the Crown under the Waste Lands Ordinances ; east by Horagahawatta declared the property of the Crown under the Waste Lands Ordinances, Puwakwetiyeowita (railway line and reservation) declared the property of the Crown under the Waste Lands Ordinances ; on the south by Puwakwetiyeowita (railway line and reservation) declared the property of the Crown under the Waste Lands Ordinances ; on the west by Puwakwetiyeowita (railway line and reservation) declared the property of the Crown under the Waste Lands Ordinances, Horagahawatta declared the property of the Crown under the Waste Lands Ordinances.



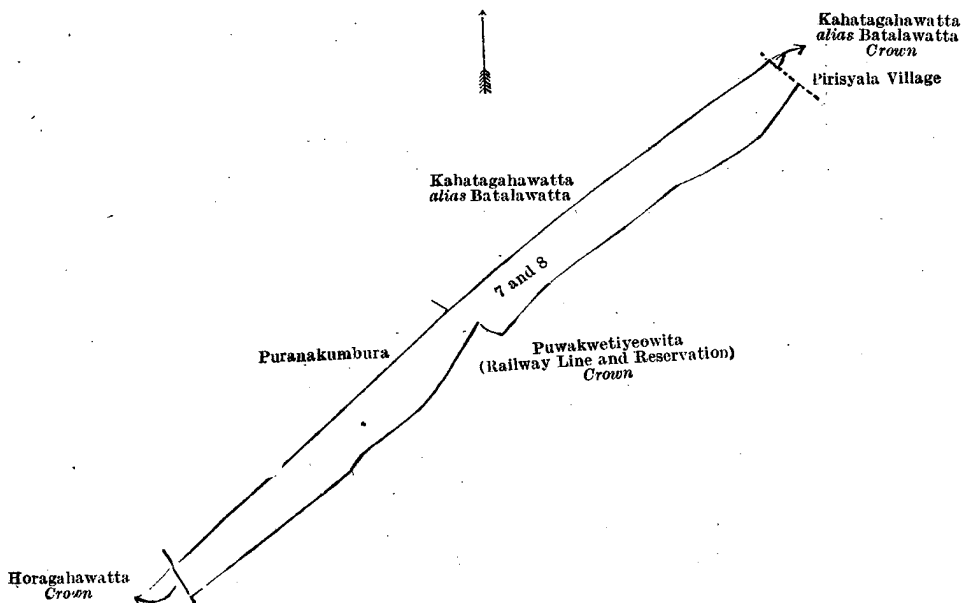
Surveyor-General's Office,
Colombo, October 17, 1923.

Scale of 2 Chains to an Inch.

C. H. VINCE,
for Acting Surveyor-General.

Lot.	Name of Land.	II.—Preliminary plan 16,168.	Extent, A. R. P.
7	Puranakumbura		0 0 32.68
8	Kahatagahawatta <i>alias</i> Batalawatta		0 0 35.81
			0 1 28.49

and bounded as follows : on the north by Kahatagahawatta *alias* Batalawatta claimed by Annakkamulle Hakuruge Sima, Kahatagahawatta *alias* Batalawatta declared the property of the Crown under the Waste Lands Ordinances, the village limit of Pirisyala ; on the east by Puwakwetiyeowita (railway line and reservation) declared the property of the Crown under the Waste Lands Ordinances ; on the south by Puwakwetiyeowita (railway line and reservation) declared the property of Crown under the Waste Lands Ordinances, Horagahawatta declared the property of the Crown under the Waste Lands Ordinances ; on the west by Puranakumbura claimed by Annakkamulle Hakuruge Kara and another, Kahatagahawatta *alias* Batalawatta claimed by Annakkamulle Hakuruge Sima.



Surveyor-General's Office,
Colombo, October 17, 1923.

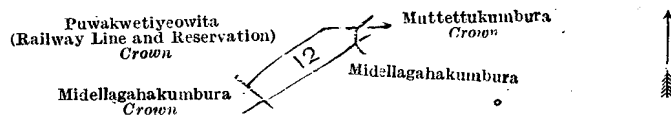
Scale of 2 Chains to an Inch.

C. H. VINCE,
for Acting Surveyor-General.

III.—Preliminary plan 16,168.

Lot.	Name of Land.	Extent, A. R. P.
12	Midellagahakumbura	0 0 5.18

and bounded as follows : on the north by Puwakwetiyeowita (railway line and reservation) declared the property of the Crown under the Waste Lands Ordinances ; on the east by Muttettukumbura declared the property of the Crown under the Waste Lands Ordinances, Midellagahakumbura claimed by Annakkamulle Hakuruge Uttiya ; on the south by Midellagahakumbura claimed by Annakkamulle Hakuruge Uttiya, Midellagahakumbura declared the property of the Crown under the Waste Lands Ordinances ; on the west by Midellagahakumbura declared the property of the Crown under the Waste Lands Ordinances, Puwakwetiyeowita (railway line and reservation) declared the property of the Crown under the Waste Lands Ordinances.



Surveyor-General's Office,
Colombo, October 17, 1923.

Scale of 2 Chains to an Inch.

Colombo S. O. 15—1924.

C. H. VINCE,
for Acting Surveyor-General.

Colombo Notice No. 8,537.

Notice under "The Waste Lands Ordinances of 1897, 1899, 1900, and 1903."

TAKE notice that unless within three months from February 29, 1924, the persons, if any, who claim any interest in the lands hereinafter mentioned or in any one or more of such lands or to some interest therein make claim in person or in writing to the said lands or any of them or to some interest therein to L. L. Hunter, Esq., Special Officer appointed under section 28 of "The Waste Lands Ordinances of 1897, 1899, 1900, and 1903," at his office at Colombo :

Such Special Officer, in pursuance of the powers vested in him by the said Ordinances, will declare by writing under his hand that the said lands, or such of them as to which no claim has been made, are the property of the Crown.

L. L. HUNTER,
Special Officer.

NOTE.—A claim to a right of way over the said lands or any of them is a claim to an interest in the land or lands.


Description of the Lands referred to.

The following lots situate in the village of Magalegoda, in the Meda pattuwa of the Siyane korale west, in the Colombo District of the Western Province, as described in the annexed diagrams :—

I.—Preliminary plan 16,128.

Lot.	Name of Land.	Extent, A. R. P.
26	Bogahalandewatta.	0 0 0.05

and bounded as follows : on the north by Bogahalandewatta claimed by Don Alisandiri Rajapakse and others ; on the east by railway line and reservation belonging to the Crown ; on the south by the railway line and reservation belonging to the Crown ; on the west by railway line and reservation belonging to the Crown, Bogahalandewatta claimed by Don Alisandiri Rajapakse and others.



Surveyor-General's Office,
Colombo, October 26, 1923.

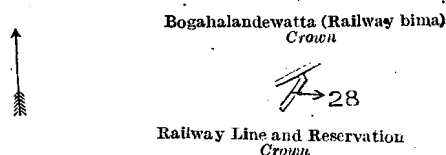
Scale of 1 Chain to an Inch.

C. H. VINCE,
for Acting Surveyor-General.

II.—Preliminary plan 16,128.

Lot.	Name of Land.	Extent, A. R. P.
28	Bogahalandewatta.	0 0 0.68

and bounded as follows : on the north by Bogahalandewatta (railway bima) belonging to the Crown ; east and south by the railway line and reservation belonging to the Crown ; on the west by the railway line and reservation belonging to the Crown.



Surveyor-General's Office,
Colombo, October 26, 1923.


Scale of 2 Chains to an Inch.

C. H. VINCE,
for Acting Surveyor-General.

III.—Preliminary plan 16,128.

Lot.	Name of Land.	Extent, A. R. P.
30	Bogahalandewatta	0 0 11.06

and bounded as follows : on the north by the railway line and reservation belonging to the Crown ; on the east by railway line and reservation belonging to the Crown, Bogahalandewatta claimed by Don Alisandiri Rajapakse and others ; on the south by Bogahalandewatta claimed by Don Alisandiri Rajapakse and others ; on the west by the railway line and reservation belonging to the Crown.



Surveyor-General's Office,
Colombo, October 26, 1923.

Scale of 2 Chains to an Inch.
Colombo S. O. 16—1924.

C. H. VINCE,
for Acting Surveyor-General.

Colombo Notice No. 8,538.

Notice under "The Waste Lands Ordinances of 1897, 1899, 1900, and 1903."

TAKE notice that unless within three months from February 29, 1924, the persons, if any, who claim any interest in the lands hereinafter mentioned or in any one or more of such lands or to some interest therein make claim in person or in writing to the said lands or any of them or to some interest therein to L. L. Hunter, Esq., Special Officer appointed under section 28 of "The Waste Lands Ordinances of 1897, 1899, 1900, and 1903," at his office at Colombo :

Such Special Officer, in pursuance of the powers vested in him by the said Ordinances, will declare by writing under his hand that the said lands, or such of them as to which no claim has been made, are the property of the Crown.

L. L. HUNTER,
Special Officer.

NOTE.—A claim to a right of way over the said lands or any of them is a claim to an interest in the land or lands.

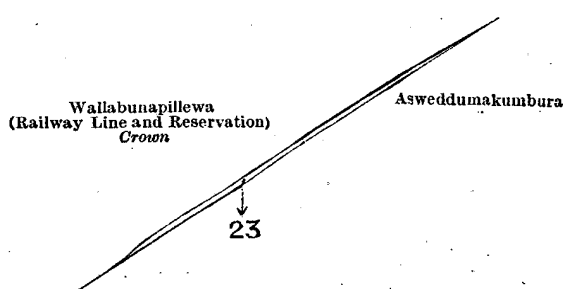
Description of the Lands referred to.

The following lots situate in the village of Bokalagama Ihalagama, in the Yatigaha pattuwa of the Hapitigam korale, in the Negombo District of the Western Province, as described in the annexed diagrams :—

I.—Preliminary plan 16,149.

Lot.	Name of Land.	Extent, A. R. P.
23	Asweddumakumbura	0 0 4.62

and bounded as follows: on the north by Wallabunapillewa (railway line and reservation) belonging to the Crown ; on the east by Asweddumakumbura claimed by M. Juwanis ; on the south by Asweddumakumbura claimed by M. Juwanis ; on the west by Wallabunapillewa (railway line and reservation) belonging to the Crown.



Surveyor-General's Office,
Colombo, October 26, 1923.

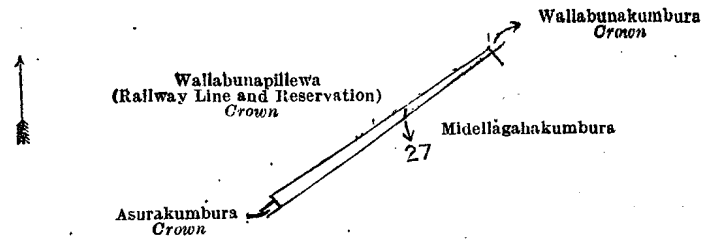
Scale of 2 Chains to an Inch.

C. H. VINCE,
for Acting Surveyor-General.

II.—Preliminary plan 16,149.

Lot.	Name of Land.	Extent, A. R. P.
27	Midellagahakumbura	0 0 4.37

and bounded as follows: on the north by Wallabunapillewa (railway line and reservation) belonging to the Crown, Wallabunakumbura belonging to the Crown ; on the east by Wallabunakumbura belonging to the Crown, Midellagahakumbura claimed by H. Paulis Appu ; on the south by Midellagahakumbura claimed by H. Pauls Appu, Asurakumbura belonging to the Crown ; on the west by Wallabunapillewa (railway line and reservation) belonging to the Crown.



Surveyor-General's Office,
Colombo, October 26, 1923.

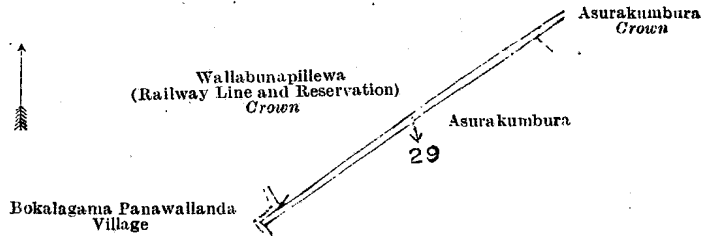
Scale of 2 Chains to an Inch.

C. H. VINCE,
for Acting Surveyor-General.

III.—Preliminary plan 16,149.

Lot.	Name of Land.	Extent, A. R. P.
29	Asurakumbura	0 0 3.12

and bounded as follows : on the north by Wallabunapillewa (railway line and reservation) belonging to the Crown, Asurakumbura belonging to the Crown ; on the east by Asurakumbura claimed by H. Jayatua ; south by Asurakumbura claimed by H. Jayatua, the village limit of Bokalagama Panawallanda ; on the west by the village limit of Bokalagama Panawallanda, Wallabunapillewa (railway line and reservation) belonging to the Crown .



Surveyor-General's Office,
Colombo, October 26, 1923.

Scale of 2 Chains to an Inch.

C. H. VINCE,
for Acting Surveyor General.

Colombo S. O. 17—1924.

Kurunegala Notice No. 8,539.

Notice under "The Waste Lands Ordinances of 1897, 1899, 1900, and 1903."

TAKE notice that unless within three months from February 29, 1924, the persons, if any, who claim any interest in the lands hereinafter mentioned or in any one or more of such lands or to some interest therein make claim in person or in writing to the said lands or to any of them or to some interest therein to F. Leach, Esq., Special Officer appointed under section 28 of "The Waste Lands Ordinances of 1897, 1899, 1900, and 1903," at his office at Colombo :

Such Special Officer, in pursuance of the powers vested in him by the said Ordinances, will declare by writing under his hand that the said lands, or such of them as to which no claim has been made, are the property of the Crown.

F. LEACH,
Special Officer.

NOTE.—A claim to a right of way over the said lands or any of them is a claim to an interest in the land or lands.

Description of the Lands referred to.

The following lots situate in the village of Maligama, in the Katuwanna korale of the Wannu hatpattu, in the Kurunegala District of the North-Western Province, as described in the annexed diagram :—

Block survey preliminary plan 1,900.

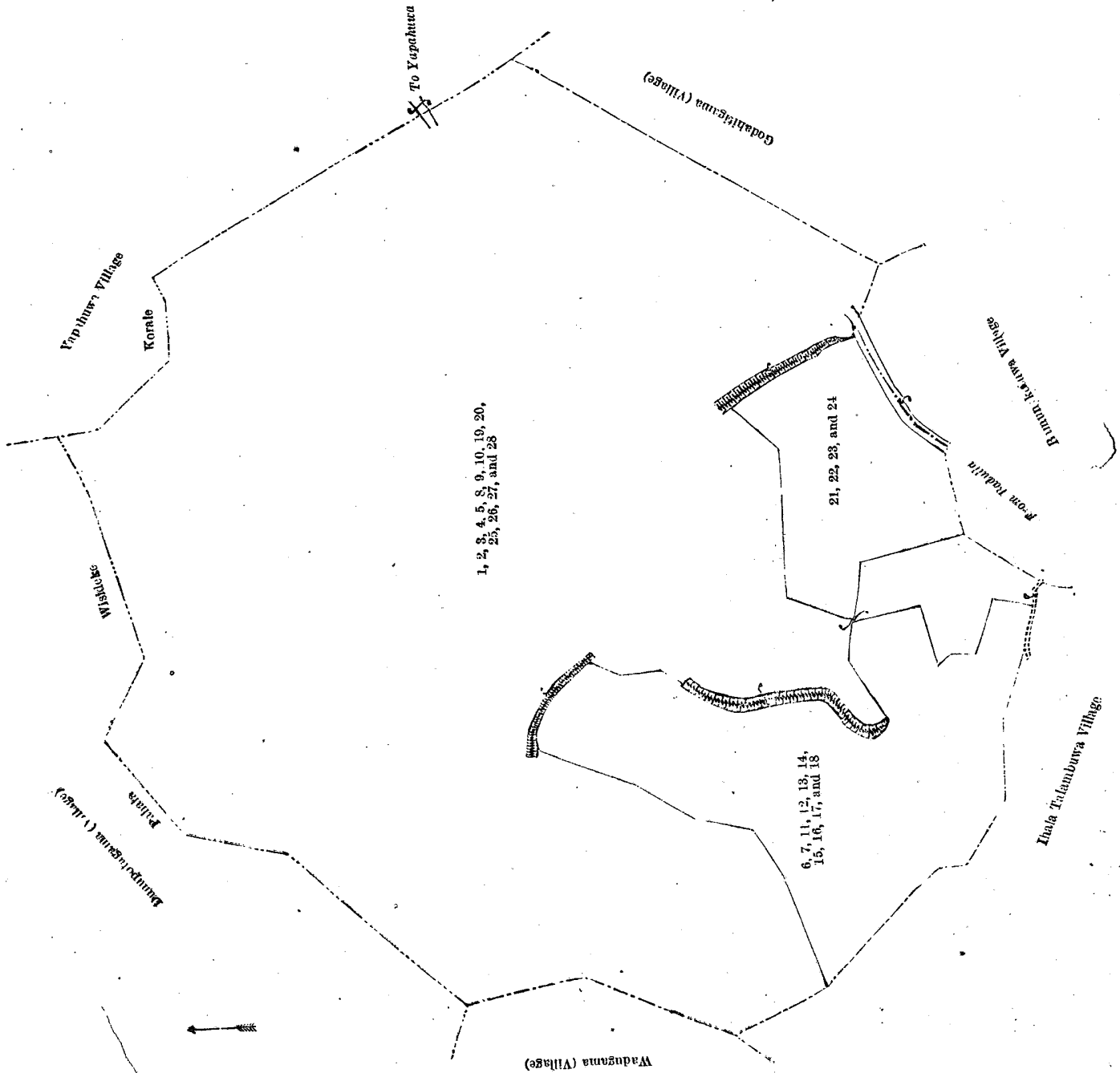
Lot.	Name of Land.	Extent, A. R. P.	Lot.	Name of Land.	Extent, A. R. P.
1	Minipitiyehenyaya	114 3 19	19	Footpath (half area of path)	0 0 4
2	Alutwewa (tank and bund)	4 0 8	20	Galagawahena	3 2 26
3	Minipittaniya (cemetery)	0 1 25	25	Ihalawewa (tank and bund)	5 3 5
4	Road (right of way)	0 0 28	26	Sitterahenyaya	11 1 9
5	Minipitiyehenyaya	3 1 37	27	Gansabhawa road and reservation	1 2 2
8	Helambagahanulawatta	1 2 20	28	Gansabhawa road and reservation (part)	0 0 39
9	Kudawewagawawatta	2 3 12			
10	Kudawewa (tank and bund)	4 2 11			154 1 27

and bounded as follows : on the north by the village limits of Dunupotagama and Yapahuwa (the boundary of the Pahalawisideke korale) ; on the east by the village limit of Yapahuwa (the boundary of the Pahalawisideke korale), the village limit of Godahitigama ; on the south by the village limit of Godahitigama and Bamunukotuwa, part of road to Badulla, the village limit of Bamunakotuwa, part of road (the village limit of Ihala Talambuwa), the village limit of Ihala Talambuwa ; on the west by the village limits of Ihala Talambuwa and Wadugama and the village limit of Dunupotagama (the boundary of the Pahalawisideke korale).

NOTE.—The following lots lying within the above-mentioned boundaries are excluded from this notice, and their aggregate acreage of 34 acres 3 roods and 11 perches is not included in the acreage of 154 acres 1 rood and 27 perches given above :—

Block survey preliminary plan 1,900.

Lot.	Name of Land.	Extent, A. R. P.	Lot.	Name of Land.	Extent, A. R. P.
6 ..	Pahalakumburekamata	.. 0 0 13	17 ..	Galagawawatta	.. 0 3 29
7 ..	Pahalakumbura	.. 11 3 37	18 ..	Weeragahamulawatta	.. 0 2 31
11 ..	Pinkumbura (T. P. 80,158)	.. 3 1 37	21 ..	Kongahamulawatta	.. 2 0 1
12 ..	Paranawatta	.. 4 2 27	22 ..	Dangahamulawatta	.. 2 0 18
13 ..	Kadurugahamulawatta	.. 0 0 32	23 ..	Ihalakumbura	.. 3 2 34
14 ..	Do.	.. 0 1 1	24 ..	Ihalawewapaulakumbura	.. 2 2 7
15 ..	Do.	.. 1 2 17			
16 ..	Damunugahamullewatta	.. 0 2 7			34 3 11



Surveyor-General's Office,
Colombo, November 2, 1923.

Scale of 8 Chains to an Inch.
Kurunegala S. O. 4—19. 4.

C. H. VINCE,
for Acting Surveyor-General.

Kurunegala Notice No. 8,540.

Notice under "The Waste Lands Ordinances of 1897, 1899, 1900, and 1903."

TAKE notice that unless within three months from February 29, 1924, the persons, if any, who claim any interest in the lands hereinafter mentioned or in any one or more of such lands or to some interest therein make claim in person or in writing to the said lands or any of them or to some interest therein to F. Leach, Esq., Special Officer appointed under section 28 of "The Waste Lands Ordinances of 1897, 1899, 1900, and 1903," at his office at Colombo :

Such Special Officer, in pursuance of the powers vested in him by the said Ordinances, will declare by writing under his hand that the said lands, or such of them as to which no claim has been made, are the property of the Crown.

F. LEACH,
Special Officer.

NOTE.—A claim to a right of way over the said lands or any of them is a claim to an interest in the land or lands.

Description of the Lands referred to.

The following lots situate in the village of Gallewa, in the Katuwanna korale of the Wannihatpattu in the Kurunegala District of the North-Western Province, as described in the annexed diagram :—

Block survey preliminary plan 1,908.

Lot.	Name of Land.	Extent, A. R. P.	Lot.	Name of Land.	Extent, A. R. P.
1	Kadawalapitahena	1 0 29	27	Galakumburekamatta, Palugahamulahena	5 3 33
2	Road (proposed minor road and reservation)	2 1 12	32	Kongahamulahena (reservation for bund)	0 3 7
3	Kadawalapitahena	17 3 3	33	Medagallewewa (tank and bund)	8 1 25
6	Galle-ela	0 2 24	37	Path	0 0 9
7	Potanehena <i>alias</i> Gambirigahapotana	14 0 13	39	Kongahamulahena	1 2 32
8	Wella-ela	0 0 35	42	Tammattiyehena	53 0 19
9	Potanehena <i>alias</i> Gambirigahapotana	7 1 8	43	Amunagawahena (reservation for bund)	0 2 19
10	Kongahamulahena	21 0 37	45	Palugahamulahena (do.)	0 1 21
12	Gallegala (rock)	1 3 16	46	Path	0 0 9
14	Kadawalapitahena	4 2 11	47	Kongahamulahena	2 3 28
15	Do.	1 1 23	48	Ahutwewapaulahena (reservation for bund)	0 1 37
16	Galle-ela	2 0 24	49	Ahutwewa (tank and bund)	1 3 15
17	Potanehena <i>alias</i> Wewumedilla	13 1 13	50	Path	0 0 15
18	Wekanda (bund)	2 3 3	51	Galleweathdanduwawa	8 2 25
19	Kadawalapitahena	4 0 38	52	Galwetiyeheyenaya	43 0 29
20	Galle-ela	1 3 1	53	Ihalagallewewa (tank and bund)	3 3 28
21	Do.	0 2 17	54	Minipitiya (cemetery)	0 2 8
22	Kadawalapitahena	0 1 3			
23	Moragahahenamukalana, Talambuwmukalana	119 1 24			357 0 10
24	Gallegala (rock)	1 2 33			
26	Road (proposed minor road and reservation)	5 2 4			

and bounded as follows : on the north by the village limit of Wadugama, part of Galle-ela (the village limit of Wadugama) ; on the east by the village limits of Timbiriyaagedra and Kurahanhenegama ; on the south by the village limits of Kurahanhenegama and Panwewa ; on the west by the village limit of Tammitagama, part of Galle-ela (the village limit of Kossagama), the village limit of Kossagama.

NOTE.—The following lots lying within the above-mentioned boundaries are excluded from this notice, and their aggregate acreage of 67 acres and 27 perches is not included in the acreage of 357 acres and 10 perches given above :—

Block survey preliminary plan 1,908.

Lot.	Name of Land.	Extent, A. R. P.	Lot.	Name of Land.	Extent, A. R. P.
13	Wewumedilla	9 1 15	A 44	Bulugahamulawatta	2 3 27
25	Alutwewapaulahena	8 0 9	B 34	Mylagahamulahena	0 2 4
A 4	Potanehena <i>alias</i> Gambirigahapotana	7 1 22	B 35	Do.	0 3 16
A 5	Do.	8 1 2	B 36	Dungala	0 1 33
A 11	Do.	3 1 25	B 38	Damunugahamulawatta	0 3 26
A 28	Anodagahakumbura, Galakumbura	22 2 39	B 40	Do.	0 1 37
A 29	Ela (stream)	0 0 6	B 41	Ketakalagahamulawatta	1 2 3
A 30	Siyambalagahamulakamata (threshing floor)	0 0 29			
A 31	Ela (stream)	0 0 14			67 0 27

[For Diagram see page 262.]

Kurunegala Notice No. 8,541.

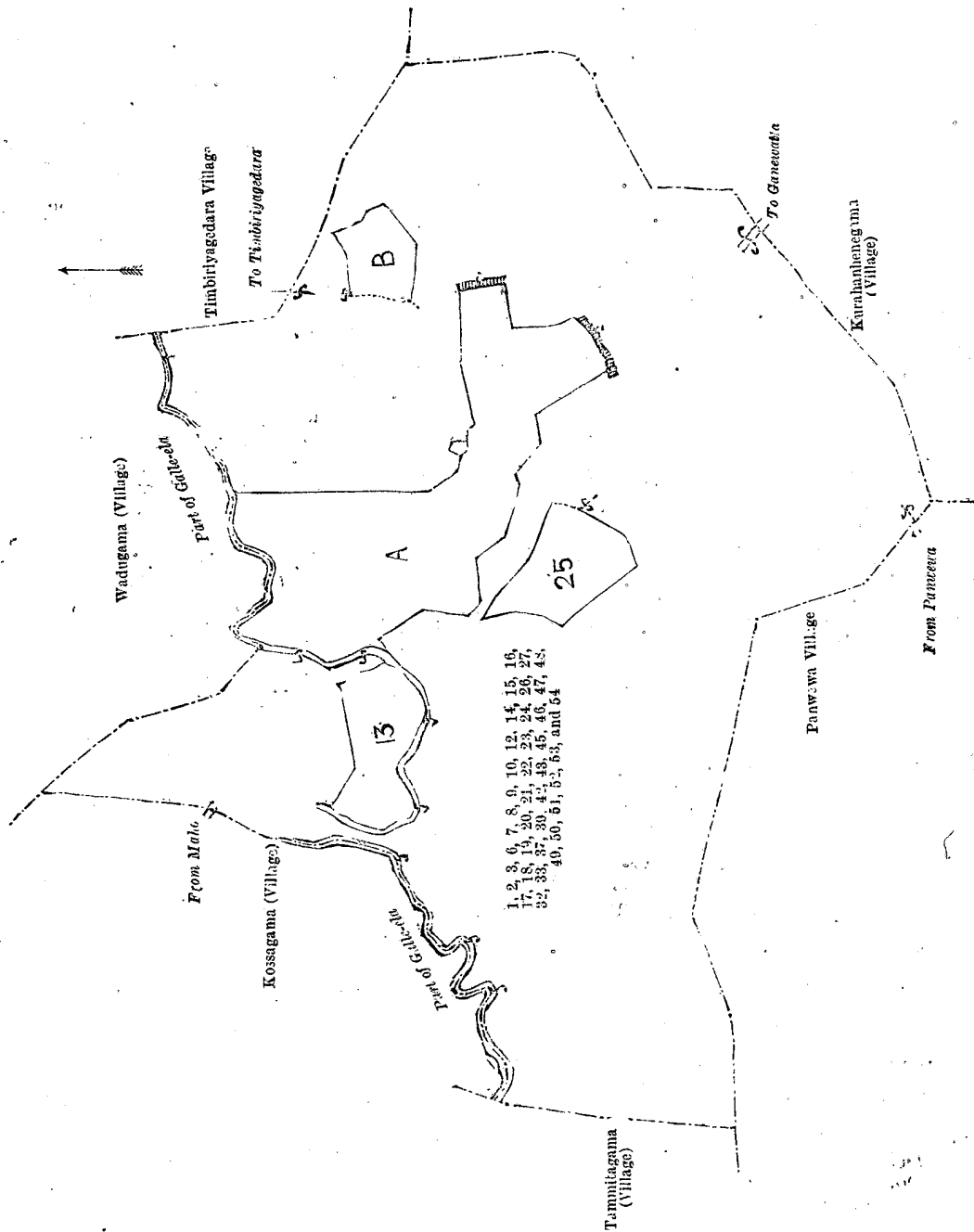
Notice under "The Waste Lands Ordinances of 1897, 1899, 1900, and 1903."

TAKE notice that unless within three months from February 29, 1924, the persons, if any, who claim any interest in the lands hereinafter mentioned or in any one or more of such lands or to some interest therein make claim in person or in writing to the said lands or to any of them or to some interest therein to F. Leach, Esq., Special Officer appointed under section 28 of "The Waste Lands Ordinances of 1897, 1899, 1900, and 1903," at his office at Colombo :

Such Special Officer, in pursuance of the powers vested in him by the said Ordinances, will declare by writing under his hand that the said lands, or such of them as to which no claim has been made, are the property of the Crown.

F. LEACH,
Special Officer.

NOTE.—A claim to a right of way over the said lands or any of them is a claim to an interest in the land or lands.



Surveyor-General's Office,
Colombo, November 2, 1923.

Scale of 16 Chains to an Inch.
Kurunegala S. O. 5—1924.

C. H. VINOE,
for Acting Surveyor-General.

Description of the Lands referred to.

The following lots situated in the village of Wadugama, in the Katuwanna korale of the Wannu hatpattu, in the Kurunegala District of the North-Western Province, as described in the annexed diagram:—

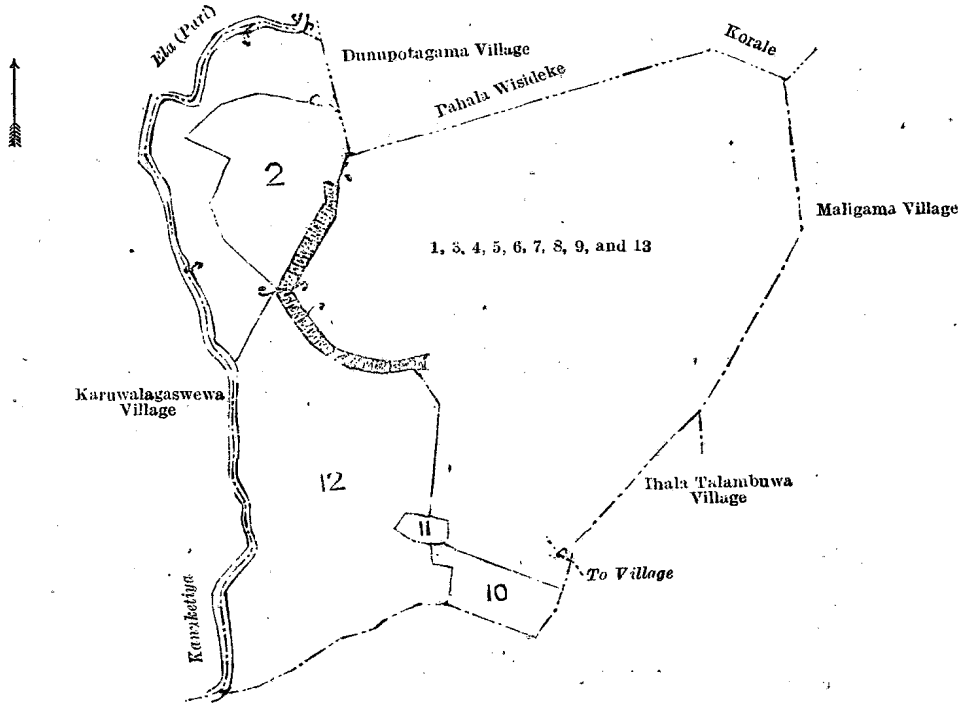
Block survey preliminary plan 1,899.

Lot.	Name of Land	Extent, A. R. P.	Lot.	Name of Land.	Extent, A. R. P.
1 ..	Elagawahena 3 3 5	7 ..	Helambagahamulahenyaya	.. 17 1 24
3 ..	Wadugamawewa (tank and bund)	.. 8 3 29	8 ..	Footpath 0 0 8
4 ..	Migahahena (reservation for tank)	.. 0 1 3	9 ..	Helambagahamulahenyaya	.. 2 0 19
5 ..	Path (approach road to cemetery)	.. 0 1.25	13 ..	Kanuketiya-ela (dry stream)	.. 0 2 9
6 ..	Minipittaniya (cemetery)	.. 0 0 32			
					33 2 34

and bounded as follows : on the north by part of Kanuketiya-ela (the village limit of Karuwalagaswewa), the village limit of Dunupotagama (the boundary of the Pahalawisideke korale) ; on the east by the village limits of Maligama and Ihala Talambuwa ; on the south by the village limit of Ihala Talambuwa ; on the west by part of Kanuketiya-ela (the village limit of Karuwalagaswewa).

NOTE.—The following lots lying within the above-mentioned boundaries are excluded from this notice, and their aggregate acreage of 14 acres 2 roods and 24 perches is not included in the acreage of 33 acres 2 roods and 34 perches given above :—

Block survey preliminary plan 1,899.					
Lot.	Name of Land.	Extent, A. R. P.	Lot.	Name of Land.	Extent, A. R. P.
2 ..	Pitiyakumbura	.. 3 1 0	12 ..	Migahamulakumbura	.. 10 0 8
10 ..	Siyambalagahamulawatta	.. 1 0 19			
11 ..	Kongahamulakamata	.. 0 0 37			14 2 24



Surveyor-General's Office,
Colombo, October 15, 1923.

Scale of 8 Chains to an Inch.

C. H. VINCE,
for Acting Surveyor-General.

Kurunegala S. O. 6—1924.

LAND SALES IN THE SOUTHERN PROVINCE.

No. 4,107, S. P.—The Assistant Government Agent, Matara, will on Wednesday, April 30, 1924, at 11 A.M., at his office in the Matara Kachcheri, put up to auction, for sale or settlement, or will otherwise dispose of, the under-mentioned portions of Crown land, in accordance with the regulations of Government regarding land sales. Five allotments of land situated in the Four Gravets of Matara of the Matara District of the Southern Province.

Preliminary plan 12,432. Village—Nairana North.				Extent. Upset price	
Lot.	Name of Land.	Name of Claimant.	Description.	A. R. P.	per acre, Rs.
1	Miriswattekele	.. Crown	.. Reservation	.. 0 0 20	.. —*
2	Do.	.. do.	.. Low jungle	.. 2 0 8	.. 100
3	Do.	.. do.	.. Chena	.. 0 1 20	.. 105
4	Do.	.. do.	.. do.	.. 0 1 11	.. 105
5	Ettakumehewatta	.. do.	.. Rubber	.. 0 0 2	.. 105

* Reservation, not for sale.

Lots 3, 4, and 5 are advertised for settlement on the encroachers.

Further particulars regarding these lots can be obtained from the Assistant Government Agent, Matara, and plans of them from the Surveyor-General.

Colonial Secretary's Office,
Colombo, February 25, 1924.

CECIL CLEMENTI,
Colonial Secretary.

LAND SALES IN THE NORTHERN PROVINCE.

No. 991, N. P.—The Assistant Government Agent, Mullaittivu, will on Friday, April 25, 1924, at 11 A.M., at his office in Mullaittivu, put up to auction, for sale or settlement, or will otherwise dispose of, the under-mentioned portions of Crown land, in accordance with the regulations of Government regarding land sales. Seventy-five allotments of land situated in the Maritime pattus and Vavuniya North divisions of the Mullaittivu District of the Northern Province.

Lot.	Name of Land.	Name of Applicant.	Description.	Extent.			Upset price A. R. P. per acre, Rs.
				A.	R.	P.	
Preliminary plan 5,265. Village—Vattappalai. Claimant—Crown.							
7	Perumpeeliyadiyilkani	—	Jungle	5	2	1	20
Preliminary plan 5,657. Village—Kachchilamadu. Claimant—Crown.							
1	Periyakaddaitarai	Thampiah Sinnan	Cultivated with paddy	1	2	20	16a
2	Do.	—	Reservation along the footpath	0	0	1	—b
Preliminary plan 5,667. Village—Nedunkeni. Claimant—Crown.							
1	Kuruntadiyiltundu	K. Nakamani	Land partly cultivated with paddy	4	1	2	16a
2	Veeraidiyilvayal	K. Chelliah	do.	2	0	1	16a
3	Do.	S. Sinnatamby	do.	2	0	0	16a
4	Panichchaiadiyilvayal	S. Asaippillai	do.	4	1	12	16a
5	Koomavadiyilvayal	A. Arunachalam	Scrub land suitable for paddy cultivation	4	1	0	16a
6	Kayavadiyiltundu	M. Kantar	Paddy field	4	1	1	16a
7	Panichchaiadiyiltundu	S. Kanapathy	do.	4	0	23	16a
8	Attiyadiyilkadu	S. Ponniah	Scrub land suitable for paddy cultivation	2	0	8	16a
Preliminary plan 5,675. Village—Tanduvan. Claimant—Crown.							
1	Thodichchimoddaikariel	—	Reservation along the Kuruvuch-chai-aru	2	0	21	—b
2	Do.	V. Sithamparappillai	Paddy field	4	1	10	16a
3	Do.	V. Kanagasabai	do.	2	0	0	16a
Preliminary plan 5,689. Village—Palampasi. Claimant—Crown.							
1	Kilkaddutarai	K. Tampiah	Paddy field	1	0	0	16a
Preliminary plan 5,709. Village—Kanukkeni. Claimant—Crown.							
1	Navaladiyilkadu	V. Sittampalam	Jungle	1	1	8	20c
Preliminary plan 5,740. Village—Putukkudiyiruppu. Claimant—Crown.							
3	Sinnaudiyavelimarutadiyilkadu	S. Arampu and K. Sinnak-kuddy	Scrub jungle partly cultivated with paddy	9	3	19	16a
Preliminary plan 5,785. Village—Kanakarayankulam. Claimant—Crown.							
3	Veeraidivalavu	Sithamparam, widow of Aiyampillai	Chena	1	1	20	22de
Preliminary plan 5,817. Village—Alampil. Claimant—Crown.							
1	Panivayal	K. Anthonippillai	Paddy field	3	0	0	16a
2	Mavilankaiadivayal	Encroacher Unnamulai, wife of Chellappah	do.	1	2	12	30f
Preliminary plan 5,978. Village—Oddusuddan. Claimant—Crown.							
1	Kanchuaraiadiyilthundu	—	Reservation along the Oddusuddan-aru	0	3	10	—b
2	Do.	V. Sithamparappillai	Jungle	3	2	12	18d
3	Do.	—	Reservation along the minor road	0	1	24	—b
Preliminary plan 5,997. Village—Mulliyavalai. Claimant—Crown.							
1	Iyavakaiadiyiltundu	Velu Suri	High jungle	2	0	3	22.50d
2	Do.	—	Reservation for path	0	0	11	—b
Preliminary plan 6,005. Village—Kanukkeni. Claimant—Crown.							
1	Puliyadiyiltundu	—	Reservation along the road	0	1	37	—b
2	Do.	S. Nagamani and another	High jungle	2	2	37	21d
3	Do.	do.	do.	3	3	31	20
4	Do.	do.	do.	0	0	10	20
5	Do.	—	Reservation along the ela	0	0	25	—b
6	Do.	—	Reservation along the tank bund	3	1	6	—b
Preliminary plan 5,818. Village—Navvi. Claimants—Kandiah Sivaparagasam and others of Chavakacheheri.							
1	Puliyadivalavu	—	Chena	1	0	2	—g
2	Navvikkulamvayal	—	Paddy field	15	0	31	—g
3	Do.	—	do.	4	2	13	—g
Claimant—Crown.							
4	Navvikkulamvayal	—	Reservation along the minor road	0	1	24	—b

Lot.	Name of Land.	Name of Applicant.	Description.	Extent.			Upset price per acre, Rs.
				A.	R.	P.	
Preliminary plan 6,013. Village—Periyakulam. Claimant—Crown.							
1	Attivittanaditundu
2	Do.	.. T. Ponnampalam of Olumadu	.. Jungle suitable for paddy cultivation	10	0	25	16 ^h
3	Naruviliadikadu	.. V. Somanader of Olumadu	.. do. ..	2	3	38	16 ^h
4	Karampaikadu	.. S. Nakamuttu	.. do. ..	5	0	24	16 ^h
Preliminary plan 6,032. Village—Tentukki. Claimant—Crown.							
1	Attadiyilkadu	.. K. Kanapathippillai of Mulliyavalai	.. High jungle ..	4	1	16	20
Preliminary plan 6,040. Village—Mulliyavalai. Claimant—Crown.							
1	Suravanaiadittundu	.. V. Veluppillai	.. Scrub jungle ..	2	1	20	20
2	Do.	.. K. Veluppillai	.. do. ..	4	2	38	20
3	Do. Reservation for path	0	0	31	— ^b
4	Do.	.. Eneroacher S. Eliyatamby	.. Garden ..	0	1	0	30 ^f
Preliminary plan 6,043. Village—Kokkuttoduvai. Claimant—Crown.							
1	Veeraiadiyilthundu Reservation for path	0	0	15	— ^b
2	Do.	.. N. Sivasampu	.. Jungle ..	2	0	5	20
Preliminary plan 6,051. Village—Nedunkeni. Claimant—Crown.							
1	Navaladivalavu	.. V. Kanapathippillai	.. Jungle ..	0	3	10	16
2	Do. Reservation along the Marutankulattil-aru	0	3	39	— ^b
3	Do. Reservation for path	0	0	26	3 ^b
4	Do. Jungle ..	0	2	27	16
Preliminary plan 6,056. Village—Marailuppai. Claimant—Crown.							
1	Marailuppaikadu	.. A. Kathiravelan	.. Jungle ..	1	3	21	20
Preliminary plan 6,057. Village—Kokkuttoduvai. Claimant—Crown.							
1	Tillaimaduvayal	.. Eneroacher V. Konamalai of Chemmalai	.. Paddy field ..	0	0	23	30 ^f
2	Tillaimadu	.. K. Nakamani	.. Scrub jungle and open land	5	1	30	20
3	Do. Reservation along the cart track..	0	0	20	— ^b
Preliminary plan 6,061. Village—Tanduvan. Claimant—Crown.							
1	Navaladiyilthundu	.. V. Thilliyampalam	.. Jungle suitable for paddy cultivation	10	1	12	17 ^d
2	Keelkaddutharai	.. M. Vetharianiam	.. do. ..	5	2	23	17 ^d
Preliminary plan 6,062. Village—Tanduvan. Claimant—Crown.							
1	Iyavakaiadiyilkadu	.. P. Aiyampillai	.. Jungle ..	1	0	9	16
2	Do. Reservation along the road	0	0	10	— ^b
Preliminary plan 6,068. Village—Mamadu. Claimant—Crown.							
1	Puliaditoddam	.. Eneroacher P. Sangarappillai	.. Part of tobacco garden	0	0	8	2 ^{ef}
2	Attidiyilvalavu Reservation for path	0	1	30	— ^b
3	Do.	.. N. Ramalingam for V. Kanapathippillai	.. Open land ..	1	1	32	16
4	Kulavadiyiltundu	.. P. Sangarappillai	.. Jungle suitable for paddy cultivation	1	0	22	16
Preliminary plan 6,069. Village—Mamadu. Claimant—Crown.							
1	Aladiyilkadu Reservation along the tank bund	0	2	17	— ^b
2	Do. Reservation for path	0	0	10	— ^b
3	Do.	.. P. Vaitilingam	.. Open land ..	2	0	8	16
Preliminary plan 6,070. Village—Mamadu. Claimant—Crown.							
1	Naruviliyadivalavu	.. E. U. Kathiramu	.. Open land and scrub jungle	2	0	10	16
Preliminary plan 6,073. Village—Kataliyarsamalankulam. Claimant—Crown.							
1	Veladiyilkadu	.. K. Perampalam	.. Jungle suitable for paddy cultivation	2	3	27	16
Preliminary plan 6,077. Village—Otiyamalai. Claimant—Crown.							
1	Kurumankadu	.. T. Kankesu	.. Jungle ..	1	0	5	16
2	Kariyalkadu	.. do.	.. Jungle suitable for paddy cultivation	4	1	32	16
Preliminary plan 6,078. Village—Periyakulam. Claimant—Crown.							
1	Muralikadu	.. K. Muttar	.. Jungle ..	0	1	30	16
Preliminary plan 6,080. Village—Kokkilai. Claimant—Crown.							
1	Vempadiyilthundu	.. S. Vallipuram	.. Jungle ..	0	3	31	20

Preliminary plan 6,087. Village—Puddikkudiyiruppu. Claimant—Crown.

Lot.	Name of Land.	Name of Applicant.	Description.	Extent.		Upset price per acre, Rs.
				A.	R. P.	
1	Puliyadivalavu	S. Kathiramu (encroached by K. Kattar)	Garden	0	0 12	506f
2	Attiadivalavu	Encroacher K. Kattar	do.	0	1 4	606f
3	Do.	Encroacher K. Eliyatamby	do.	0	0 29	506f
4	Panavadivalavu	Encroacher Sellai, daughter of Kanapathi	do.	0	0 32	306f

a To be settled on applicants at the appraised value under the scheme for increased production of rice.

b Not for sale.

c Irrigable by Kanukkeni tank, and subject to levy of irrigation rate at the rate of Rs. 2 per acre per annum and that the rate is revisable at any time. The purchaser should understand clearly that water is available for a kalapokam crop.

d Includes value of timber.

e These lots are sold as unirrigable.

f These are encroachments.

g Certificate of quiet possession will be issued for these lots.

h Irrigable by Periyakulam tank, and subject to irrigation rate of Re. 1 per acre per annum liable to revision at any time.

Further information regarding these lots may be obtained from the Assistant Government Agent, Mullaittivu, and plans of them from the Surveyor-General.

Colonial Secretary's Office,
Colombo, February 25, 1924.

CECIL CLEMENTI,
Colonial Secretary.

LAND SALES IN THE NORTH-CENTRAL PROVINCE.

No. 2,335, N.C.P.—The Government Agent, North-Central Province, will on Friday, April 11, 1924, at 1.30 P.M., at his office in Anuradhapura Kachcheri, put up to auction, for sale or settlement, or will otherwise dispose of, the under-mentioned portions of Crown land, in accordance with the regulations of Government regarding land sales. Nineteen allotments of land situated in the Kadawat korale of the Nuwaragam palata, Nuwarakalawiya district of the North-Central Province.

Lot.	Name of Land.	Name of Applicant.	Description.	Extent.		Upset price per acre, Rs.
				A.	R. P.	
Final village plan 616. Village—Etambagaskada.						
6A	Etambagaskadakele	W. Kapuruhamy	Paddy field (encroachment by Seerala, Vel-Vidane)	1	0 12	21
4K	Do.	T. Velate	Low jungle	1	3 39	22
4L	Do.	A. Kadirate	do.	2	0 9	22
4M	Do.	G. Bandate	do.	1	3 38	22
6B	Do.	do.	do.	2	0 21	22
Final village plan 625. Village—Peddagama.						
1G	Peddagamakele	K. S. Menikrala and another	Chena	6	0 24	26
1I	Do.	U. Pinhamy, Arachchi and another of Etawira-gollewa	do.	2	0 0	23
Final village plan 630. Village—Pahala Tammannewa.						
1B1	Pahala Tammannewakele alias Peddagamakele	K. Pinhamy (since dead)	Chena	1	0 0	24
1B2	Pahala Tammannewakale	K. Kawrala	Jungle	1	0 13	24
1B3	Do.	P. Seerala	Chena	1	0 3	24
1B4	Puranawela	—	Paddy field (encroachment by S. Kawrala and another)	0	0 37	21
1B5	Do.	—	Paddy field (encroachment by S. G. Kapurala)	0	1 29	21
Final village plan 632. Village—Lunupehichchawa.						
2P	Bogahaidama alias pehichchawakele	Lunup B. P. Kanda, Vel-Pediya	Low jungle	2	0 0	23
2Q2	Lunupehichchawakele	B. P. Puncha, Vel-Pediya of Nambadawila	Open waste land	0	2 2	21
Final village plan 635. Village—Ihala Tammannewa.						
3F	Ihala Tammannewa, Diulgahaidama or Ihala Tammannewakele	P. Kinda Naide	Paddy field	0	2 14	21
3G	Ihala Tammannewa, Dambagahaidama or Ihala Tammannewakele	do.	do.	0	3 36	21

Final village plan 646. Village—Kanadara Diulwewa.

Lot.	Name of Land.	Name of Applicant.	Description.	Extent,			Upset price per acre, Rs.
				A.	R.	P.	
10B	Kanadaradiulwewakele	N. G. Mudalihamy	Chena	0	1	23	22
12c5	Do.	do.	do.	0	1	15	22
12c5B	Do.	do.	do.	0	1	3	22

Further particulars regarding these lands can be had from the Government Agent, North-Central Province, and the plans of them from the Surveyor-General.

Colonial Secretary's Office,
Colombo, February 23, 1924.

CECIL CLEMENTI,
Colonial Secretary.

LAND SALES IN THE PROVINCE OF UVA.

No. 1,547, P. of U.—The Government Agent, Province of Uva, will on Monday, May 5, 1924, at 1 P.M., at his office in the Badulla Kacheheri, put up to auction, for sale or settlement, or will otherwise dispose of, the under-mentioned portions of Crown land, in accordance with the regulations of Government regarding land sales. Thirty-six allotments of land situated in the Yatikinda and Udukinda divisions of the Badulla District of the Province of Uva.

Final village plan 274. Village—Beddekumbura in Kumbalwela korale of Yatikinda division.

Lot.	Name of land.	Name of Applicant.	Description.	Extent,			Upset price per acre, Rs.
				A.	R.	P.	
12	Kumbalwella-Passara cart road	—	Reservation for cart road	0	3	27	—*
16	Ballaketuwa-Polgahawela Gansabhawa road	—	Reservation for Gansabhawa road	0	0	18	—*
18	Footpath	—	Reservation as a path	0	0	15	—*
23	Kumbalwella-Passara cart road	—	Reservation for cart road	1	0	13	—*
29	Ballaketuwa-Polgahawela Gansabhawa road	—	Reservation for the Gansabhawa road	1	0	2	—*
29½	Do.	—	do.	0	0	25	—*
40A	Madawalatennepatana	E. Nandina of Beddekumbura	High jungle	0	2	17	55
40B	Do.	do.	Chena, wholly cultivated	0	1	27	50†
41	Kiulelandemukalana	—	Forest, reservation for Kala-attjara	1	2	1	—*
41A	Do.	E. Nandina of Beddekumbura	Forest	0	0	16	65
41B	Kiulelandehena	do.	Chena, wholly cultivated	0	3	30	50
49	Karawilalandepatana	—	Reservation for stream	0	1	36	—*
62	Gansabhawa road	—	Reservation for Gansabhawa road	0	0	8	—*
63	Madawalatennemukulana	—	Forest, reservation for Kala-attjara	1	3	4	—*
66	Ela	—	Reservation for ela	0	0	8	—*
68	Gansabhawa path	—	Reservation for Gansabhawa road	0	0	2	—*
71	Ela	—	Reservation for ela	0	0	20	—*
76C	Henagasmullewatta	—	Chena	0	3	3	50
76E	Tikiriawehena	—	do.	1	0	24	50
78	Gansabhawa path	—	Reservation for Gansabhawa path	0	0	20	—*
81	Do.	—	do.	0	0	15	—*
83	Ela	—	Reservation for ela	0	0	18	—*
85	Gansabhawa path	—	Reservation for Gansabhawa road	0	0	2	—*
87	Do.	—	do.	0	0	5	—*
89	Do.	—	do.	0	0	14	—*
90	Ela	—	Reservation for ela	0	0	16	—*
95A	Bogahamukulana	—	Chena	0	2	20	50
99	Ela	—	Reservation for ela	0	0	14	—*
101	Do.	—	do.	0	0	19	—*
102	Gansabhawa path	—	Reservation for Gansabhawa path	0	0	20	—*
106	Ela	—	Reservation for ela	0	0	5	—*
109	Gansabhawa path	—	Reservation for Gansabhawa path	0	0	2	—*

Final village plan 54. Village—Koskanuwa in Dambawinipalata korale of Udukinda division.

7CA	Alakolagodapatana	Ahutgedera R. M. Sri-baddane of Koskanuwa	Patana	3	0	9	50
-----	-------------------	---	--------	---	---	---	----

Final village plan 118. Village—Kabillawela in Mahapalata korale of Udukinda division.

1x21	Gabelehenapatana	Susex Silva of Bandara-wela	Patana	2	1	20	85
------	------------------	-----------------------------	--------	---	---	----	----

Preliminary plan 1,937. Village—Hewanekumbura in Udupalata korale of Udukinda division.

2	Heenmedagoda	K. M. Vidane of Ambe-wela	Patana	2	0	3	50
4	Medagoda <i>alias</i> Himbiliya-kandurepatana	N. C. Fernando	do.	7	3	23	50

* To be reserved (not for sale).

† The purchaser of this lot should pay a further sum of Rs. 20 being the value of the mud hut on the land.

Further information regarding the sale of the above lands can be had from the Government Agent, Province of Uva, and their plans from the Surveyor-General.

Colonial Secretary's Office,
Colombo, February 26, 1924.

CECIL CLEMENTI,
Colonial Secretary.

No. 1,548, P. of U.—The Government Agent, Province of Uva, will on Wednesday, April 16, 1924, at 1 A.M., at his office in the Badulla Kachcheri, put up to auction, for sale or settlement, or will otherwise dispose of, the under-mentioned portions of Crown land, in accordance with the regulations of Government regarding land sales. Thirty-one allotments of land situated in the Udukinda, Wellawaya, and Yatikinda divisions of the Badulla District of the Province of Uva.

Final village plan 118. Village—Kabillawela in Mahapalata korale of Udukinda division.

Claimant—Crown.

Lot.	Name of Land.	Name of Applicant.	Description.	Extent.		Upset price per acre, Rs.
				A.	R. P.	
1AC	Inikanbeddepatana	Mr. G. M. Joseph of Ban-darawela	Patana	0	1 12	85
1AD	Do.	do.	do.	0	1 30	85
1AE	Do.	—	Patana, reservation for footpath and abandoned irrigation channel	0	0 4	—*
1AF	Do.	—	do.	0	0 3	—*
Preliminary plan 2,101. Village—Nikapota in Kandapalla korale of Wellawaya division.				Claimant—Crown.		
2	Madamehena	Mr. R. W. Nikapota	Scrub jungle	2	2 26	40
4	Ankanugodehena	do.	do.	1	0 0	40
5	Do.	do.	do.	1	0 7	40
6	Do.	do.	do.	1	0 23	40
Final village plan 29. Village—Kendagolla in Rilpola korale of Yatikinda division.				Claimant—Crown.		
10AE	—	—	Stream	0	1 10	—*
10AF	Kandearawepatana <i>alias</i> Batalahenepatana	—	Patana, reservation for Liyan-gollekandura and Diggom-manekandura	0	2 25	—*
10AG	Do.	—	Patana, reservation along Dik-beddekandura, Naranman-diyekandura, and Diggom-manekandura	1	0 27	—*
10AH	Do.	Mr. K. Sentence Smith	Patana	0	0 24	40
10AI	Do.	do.	do.	0	3 28	40
Claimant—Crown, encroachment by the applicant.						
10AJ	Do.	Mr. K. Sentence Smith	Patana, planted with gum trees	0	0 26	140
Claimant—Crown, encroachment by D. M. Siyatu of Kendagolla.						
10AK	Gurubittiyepatana <i>alias</i> Gurubittiyagawapatana	—	Chena, wholly planted, reservation for Gansabhawa road	0	0 7	—*
Claimant—Crown.						
10AL	Do.	D. M. Siyatu of Kendagolla	Patana	0	1 8	40
10AM	Yoduneulpotehena <i>alias</i> Yoduneulpota	G. R. M. Menikrala	Garden	3	1 31	55
Claimant—Crown, encroachment by the applicant.						
10AN	Yoduneulpota	G. R. M. Menikrala	Paddy field	0	0 27	40
Claimant—Crown.						
10AO	Yoduneulpotehena	—	Chena, reservation along the Gansabhawa road	0	0 17	—*
Claimant—Crown, encroachment by the applicant.						
10AP	Yoduneulpota	G. R. M. Menikrala	Paddy field	0	0 12	100
Claimant—Crown.						
30B	Hiriyahelapatana <i>alias</i> Akula-arawehehena <i>alias</i> Akula-arawepatana	E. Siyatu of Hinnarangolla	Native garden	0	1 14	40
30B1	Do.	do.	do.	0	1 28	50
30B2	Do.	do.	Native garden, contains a house, plantains, sugar canes, &c.	0	1 3	55†
30B3	Do.	—	Chena, reservation for footpath	0	0 9	—*
Preliminary plan 2,336. Village—Iriwendunpala in Kandapella korale of Wellawaya division.				Claimant—Crown.		
1	Meeriyabeddepatana	Mr. Charles de Lemos of Meeriyabedde Grup	Patana	22	1 9	45
Final village plan 96. Village—Watugedegagama East in Bogoda korale of Yatikinda division.				Claimant—Crown.		
26B	Illukkotuwa	—	Reservation for burial ground..	2	0 27	—*
Preliminary plan 2,330. Village—Pallepanguwa in Pattipola korale of Yatikinda division.				Claimant—Crown.		
1	Narangaswatta	Mr. E. A. Pre'is of Lunugala	Scrub jungle, containing fruit trees and a few young rubber trees	0	2 38	160.
Final village plan 41. Village—Metiwalalanda in Dehiwini palata korale of Udukinda division.				Claimant—Crown.		
4A	Galbodapatana <i>alias</i> Boragahamadittepatana	Udagodatennegedera Kiriya	Patana, wholly cultivated with kurakkan	1	0 24	55
4B	Do.	P. Moona Rawanna Muthu-samy	Patana	5	3 32	55
4C	Do.	—	Patana reservation for Gansab-sabhawa path	0	0 39	—*
4D	Do.	—	Patana	1	0 17	55

* To be reserved (not for sale). † The purchaser of this lot should pay a further sum of Rs. 50 being the value of the house on the land.

Further information regarding the sale of the above lots can be had from the Government Agent, Province of Uva, and their plans from the Surveyor-General.

Colonial Secretary's Office,
Colombo, February 26, 1924.

CECIL CLEMENTI,
Colonial Secretary.

LAND SALES BY THE SETTLEMENT OFFICER.

CENTRAL PROVINCE.

No. 6,819, S. O.—On Wednesday, April 30, 1924, at 9 A.M. the Land Settlement Officer will put up for sale or settlement, at Nalanda Resthouse, the under-mentioned portions of Crown land, on the terms authorized by Government. An allotment of land situated in the Udugoda Udasiya pattu of Matale North division of the Matale District of the Central Province.

Lot.	Name of Land.	Name of Claimant.	Description.	Extent.	
				A.	R. P.
3	Katuhena	(1) Idangedera Kirihonda, (2) Karunadewayalagedara Jan-guwa, (3) Malliya, (4) Pinna, (5) Binduwa and disputed by Mr. R. Wilson on behalf of the Ceylon Land & Produce Co.	High jungle	1	0 25

Upset price at Rs. 16 to Rs. 50 per acre. Further information regarding this land can be obtained from the Land Settlement Officer, and plan of it from the Surveyor-General.

Colonial Secretary's Office,
Colombo, February 27, 1924.

CECIL CLEMENTI,
Colonial Secretary.

No. 6,820, S. O.—On Tuesday, April 29, 1924, at 9 A.M., the Land Settlement Officer will put up for sale or settlement, at Akuramboda Camp, the under-mentioned portion of Crown land, on the terms authorized by Government. An allotment of land situated in the Udugoda Udasiya pattu of Matale North division of the Matale District of the Central Province.

Lot.	Name of Land.	Name of Claimant.	Description.	Extent.	
				A.	R. P.
7A	Gonagoddayehena	Crown, applied for by Kattadiyalagedara Kiriya and ditto Lapaya	Chena	1	2 0

Upset price at Rs. 16 to Rs. 50 per acre. Further information regarding this land can be obtained from the Land Settlement Officer, and plan of it from the Surveyor-General.

Colonial Secretary's Office,
Colombo, February 27, 1924.

CECIL CLEMENTI,
Colonial Secretary.

No. 6,821, S. O.—On Tuesday, April 29, 1924, at 9 A.M., the Land Settlement Officer will put up for sale or settlement, at Akuramboda Camp, the under-mentioned portion of Crown land, on the terms authorized by Government. An allotment of land situated in the Udugoda Udasiya pattu of Matale North division of the Matale District of the Central Province.

Lot.	Name of Land.	Name of Claimant.	Description.	Extent.	
				A.	R. P.
71A	Rilambagahamulahena	Crown, applied for by Etpitiyawegedera Dewaya	Chena	2	0 2

Upset price at Rs. 16 to Rs. 50 per acre. Further information regarding this land can be obtained from the Land Settlement Officer, and plan of it from the Surveyor-General.

Colonial Secretary's Office,
Colombo, February 27, 1924.

CECIL CLEMENTI,
Colonial Secretary.

No. 6,822, S. O.—On Wednesday, April 30, 1924, at 9 A.M., the Land Settlement Officer will put up for sale or settlement, at Nalanda Resthouse, the under-mentioned portions of Crown land, on the terms authorized by Government. Two allotments of land situated in the Udugoda Udasiya pattu of Matale North division of the Matale District of the Central Province.

Lot.	Name of Land.	Name of Claimant.	Description.	Extent.	
				A.	R. P.
236	Kanugolleyayehena	(1) Dissanayake Mudiyanse Ukkurala, (2) Adikari-nayake Mudiyanse Dingiri Banda, (3) Liyanagedera Punchirala, (4) ditto Dingiriamma	Chena	2	0 35
323	Waragollehena	(1) Dissanayake Mudiyanse Mudiyanse. (2) ditto Appuhami	do.	2	2 23

Upset price at Rs. 16 to Rs. 50 per acre. Further information regarding these lands can be obtained from the Land Settlement Officer, and plans of them from the Surveyor-General.

Colonial Secretary's Office,
Colombo, February 27, 1924.

CECIL CLEMENTI,
Colonial Secretary.

No. 6,823, S. O.—On Wednesday, April 30, 1924, at 9 A.M., the Land Settlement Officer will put up for sale or settlement, at Nalanda Resthouse, the under-mentioned portions of Crown land, on the terms authorized by Government. Six allotments of land situated in the Udugoda Udasiya pattu of Matale North division of the Matale District of the Central Province.

Lot.	Name of Land.	Name of Claimant.	Description.	Extent.	
				A.	R. P.
78	Lindaliyaddapillewa	(1) Adikari Nayake Mudiyanse Premaratne, (2) ditto Kalu Banda Vidane	Chena	0	3 26

Lot.	Name of Land.	Name of Claimant.	Description.	Extent.		
				A.	R.	P.
79	Medabitterapelapillewa	(1) Koralegedera Punchirala, (2) ditto Ukku Banda	Chena	0	2	7
133	Handahena	(1) Medagederapadinchi Kirihamy, (2) Badatgedera Kiri Naide	do.	2	2	11
139	Lolugahamulahena	(1) Medagedera Kiri Banda, (2) ditto Premaratne, (3) ditto Kalu Banda	do.	1	1	3
54	Karambakanattamedahena	Wattegedera Punchirala	do.	0	1	7
16	Kudumeriyamedahena	Malpitigedera Punchappuhamy	do.	2	1	14

Upset price at Rs. 16 to Rs. 50 per acre. Further information regarding these lands can be obtained from the Land Settlement Officer, and plans of them from the Surveyor-General.

Colonial Secretary's Office,
Colombo, February 27, 1924.

CECIL CLEMENTI,
Colonial Secretary.

No. 6,824, S. O.—On Thursday, May 1, 1924, at 9.30 A.M., the Land Settlement Officer will put up for sale or settlement, at Rattota Gansabhawa, the under-mentioned portions of Crown land, on the terms authorized by Government. Three allotments of land situated in the Ambanganga korale of Matale East division of the Matale District of the Central Province.

Block survey preliminary plan 70.—Raitalawa.

Lot.	Name of Land.	Name of Claimant.	Description.	Extent.		
				A.	R.	P.
101	Watakoluhenā	Udahagedera Keerala	Garden	0	2	6
13	Jambugahamadahenyaya, Kapulayayahena, Naran-gahademada, and Thibuttukannata	Crown	Chena	237	3	34
13A	Berakarayagekumbura	Crown, applied for by Pahalagedera Punchirala	do.	1	1	31

Upset price at Rs. 16 to Rs. 50 per acre. Further information regarding these lands can be obtained from the Land Settlement Officer, and plans of them from the Surveyor-General.

Colonial Secretary's Office,
Colombo, February 27, 1924.

CECIL CLEMENTI,
Colonial Secretary.

No. 6,825, S. O.—On Wednesday, April 30, 1924, at 9 A.M., the Land Settlement Officer will put up for sale or settlement, at Nalanda Resthouse, the under-mentioned portions of Crown land, on the terms authorized by Government. Fifteen allotments of land situated in the Udugodā Udasiya pattu of Matale North division of the Matale District of the Central Province.

Block survey preliminary plan 42.—Homapola.

Lot.	Name of Land.	Name of Claimant.	Description.	Extent.		
				A.	R.	P.
17	Kendagolleyayahena	(1) Heengamagedera Punchirala, Vel-Vidane, (2) ditto Muthu Banda, (3) ditto Ukku Banda, (4) Gama-gedera Dingirala, (5) ditto Punchappuhami, (6) ditto Kiri Menika, (7) Lansakaragedera Kiri Menika	High chena	12	1	23
48	Medagodellayahena alias Mahayahena	do.	Chena	20	0	26
63	Dematagolleihalahena	do.	do.	4	0	18
64	Do.	(1) Pilihudugollegedera Muthu Menika, (2) ditto Punchi Menika, (3) Ukku Menika	do.	0	2	14
24	Kendagolleyayamedahena	(1) Iriyagollegedera Ukku Banda, (2) ditto Dingiri Amma	do.	0	2	39
39	Kendagolleyayemadawalagawa-hena	do.	do.	2	0	15
41	Kendagolleyayegalkotuwehena	do.	do.	1	1	7
46	Medagodellayahena	do.	do.	3	3	21
84	Kosgahamulayahena	(1) Alutgedera Hawadiya, (2) ditto Horateli	do.	1	2	39
88	Medagodellayahena	Iriyagollegedera Ukku Banda	do.	0	2	19
89	Mahayahena	(1) ditto Ukku Banda, (2) ditto Dingiri Amma	do.	2	2	8
101	Iluppetipillewehena	Ditto Ukku Banda	do.	4	0	36
124	Dewatagōlla, Telembugaha-mulahena	(1) ditto Ukku Banda, (2) Banneka Mudiyanse-lage Rupegedera Pinchi Amma, (3) ditto Loku Menika	do.	2	1	39
184	Galagawahena	Iriyagollegedera Ukku Banda	do.	0	3	11
241	Imbulgahamulahena	(1) ditto Ukku Banda, (2) ditto Dingiri Amma	do.	1	2	7

Upset price at Rs. 16 to Rs. 50 per acre. Further information regarding these lands can be obtained from the Land Settlement Officer, and plans of them from the Surveyor-General.

Colonial Secretary's Office,
Colombo, February 27, 1924.

CECIL CLEMENTI,
Colonial Secretary.

No. 6,826, S. O.—On Thursday, May 1, 1924, at 9.30 A.M., the Land Settlement Officer will put up for sale or settlement, at Rattota Gansabhawa, the under-mentioned portions of Crown land, on the terms authorized by Government. Twelve allotments of land situated in the Ambanganga korale of Matale East division of the Matale District of the Central Province.

Block survey preliminary plan 69.—Hunuketa-ela.

Lot.	Name of Land.	Name of Claimant.	Description.	Extent.		
				A.	R.	P.
35	Loluwelapillewahena	Encroachment by Kosgahagedera Menika	Chena	0	3	17
94	Kosgahawattahena	Andawela Mahakanattegedera Sala of Andawela in Matale East	do.	0	1	21
106	Mukalanawattahena	Pallegedera Kalinguwa	do.	0	1	29
66	Jessewatta etate	Encroachment by Messrs. Trevalluy and Prior	Rubber	15	0	16

Lot.	Name of Land.	Name of Claimant.	Description.	Extent.		
				A.	R.	P.
176	Thavalanthenna	Gemagedera Appuhemy as trustee of Alutwala Vihare ..	Open chena ..	0	2	0
202	Olupulariwatta	do. ..	Garden ..	0	2	17
150	Ambagahemullawatta	The heirs of Rendarala of Walliwala ..	do. ..	0	2	26
154	Badahalshiriya <i>alias</i> Epitawatta <i>alias</i> Udatenna	Kosgehagedera Hamadeya Dewaya and others ..	Chena ..	6	1	22
154A	Do.	Kosgehagedera Satuwa, Vel-Deweya ..	do. ..	2	2	1
155	Epitawatta	Ettiligode Vidanegamage Podi Appuhemy, ex Arachchi ..	Rubber and plantains ..	1	3	39
84	Pattiyawettekella	Kosgehagedera Janguwa ..	Open chena ..	0	0	9*
124	Ketawatta <i>alias</i> Meegeh-mullawatta	Don Andris Ratnayake, Notary of Matara, as the heir of Rendarala of Walliwala ..	Plantain ..	0	0	26*

* For lease only.

Upset price at Rs. 16 to Rs. 50 per acre. Further information regarding these lands can be obtained from the Land Settlement Officer, and plans of them from the Surveyor-General.

Colonial Secretary's Office,
Colombo, February 27, 1924.

CECIL CLEMENTI,
Colonial Secretary.

SOUTHERN PROVINCE.

No. 6,827, S. O.—On Monday, April 7, 1924, at 11 A.M., the Land Settlement Officer will put up for sale or settlement, at Walasmulla, the under-mentioned portion of Crown land, on the terms authorized by Government. An allotment of land situated in the Giruwa pattu west division of the Hambantota District of the Southern Province.

Lot.	Name of Land.	Block survey preliminary plan 236.—Talahaganwaduwa.	Name of Claimant.	Description.	Extent.		
					A.	R.	P.
104G	Katuimbulgahawattehena	(1) Patiranagamage Nanhami <i>alias</i> Babunhami, (2) Siribaddana Kankanange Kalu Appu, (3) ditto Janis Appu, (4) Middeniya Malage Don Cornelis, all of Talahaganwaduwa	Abandoned citronella	0	2	38	

Upset price at Rs. 16 to Rs. 50 per acre. Further information regarding this land can be obtained from the Land Settlement Officer and plan of it from the Surveyor-General.

Colonial Secretary's Office,
Colombo, February 27, 1924.

CECIL CLEMENTI,
Colonial Secretary.

LAND ACQUISITION NOTICES.

HAVING been duly directed by the Governor, with the advice of the Executive Council, acting under the provisions of "The Land Acquisition Ordinance of 1876, section 6, to take order for the acquisition of the following lands, required for a public purpose, namely, Ambalantota to Ridiyagama Service road, Walawe Left Bank Irrigation Scheme, to wit:—

Lot.	Name of Land.	Supplement to final village plan 61. Village—Walawe.		Extent.
		Description.	Name of Claimant.	
9D	Helambagahawatta	Open land	Peter Gunawardena of Ambalantota, and heirs of Diyonis Nagasingha of Tangalla	0 0 3.5
72A	Do.	Open land and a boutique	Heirs of Don Diyonis Nagasingha and Don Cornelis Nagasingha, both of Tangalla.	0 0 27.7

I hereby give public notice, as required by section, 7, that the Government proposes to take possession of the lands. All persons interested in the aforesaid lands are hereby required to appear personally or by agent before me at the Hambantota Kachcheri, on March 28, 1924, at 11 A.M., and to state the nature of their respective interests in the lands, and the amount and particulars of their claims to compensation for such interests.

The Kachcheri,
Hambantota, February 23, 1924.

A. H. EGAN,
Assistant Government Agent.

HAVING been duly directed by the Governor, with the advice of the Executive Council, acting under the provisions of "The Land Acquisition Ordinance of 1876," section 6, to take order for the acquisition of the following lands required for a public purpose, namely, for widening the approach road to the Public Works Department metal quarry, Ratnapura, to wit:—

Lot.	Name of Land.	Preliminary plan 3,326. Village—Within Urban District Council limits, Ratnapura.		Extent.
		Description.	Name of Claimant.	
1	Radagewatta	Native garden	Weerappulihenaya and others	0 0 3.38
3	Do.	do.	do.	0 0 0.80

I hereby give public notice, as required by section 7, that the Government proposes to take possession of the lands. All persons interested in the aforesaid lands are hereby required to appear personally or by agent before me at Ratnapura, on March 24, 1924, at 2.10 P.M., and to state the nature of their respective interests in the lands, and the amount and particulars of their claims to compensation for such interests.

The Kachcheri,
Ratnapura, February 21, 1924

G. F. R. BROWNING,
Government Agent.

HAVING been duly directed by the Governor, with the advice of the Executive Council, acting under the provisions of "The Land Acquisition Ordinance of 1876," section 6, to take order for the acquisition of the following land, required for a public purpose, namely, for widening the corner of Debičhiya road and Cross road with Esplanade road, to wit:—

Lot.	Name of Land.	Preliminary plan 3,193. Village—Within Urban District Council limits of Ratnapura:		Extent.
		Description.	Name of Claimant.	
1	Gudamewatta	Bare land	N. K. Cooray and others	0 0 0.68

I hereby give public notice, as required by section 7, that the Government proposes to take possession of the land. All persons interested in the aforesaid land are hereby required to appear personally or by agent before me at Ratnapura, on March 24, 1924, at 2 P.M., and to state the nature of their respective interests in the land, and the amount and particulars of their claims to compensation or such interests.

The Kachcheri,
Ratnapura, February 21, 1924.

G. F. R. BROWNING,
Government Agent.

HAVING been duly directed by the Governor, with the advice of the Executive Council, acting under the provisions of "The Land Acquisition Ordinance of 1876," section 6, to take order for the acquisition of the following lands, required for a public purpose, namely, for Wilagama school, to wit:—

Lot.	Name of Land.	Preliminary plan 3,259. Village—Wilagama.		Extent.
		Description.	Name of Claimant.	
1	Tennehenawatta	Old garden	G. Appu	0 3 8
2	Do.	do.	do.	0 0 5.4
3	Do.	do.	Crown	0 0 20.3
4	Do.	do.	do.	0 0 0.5

I hereby give public notice, as required by section 7, that the Government proposes to take possession of the lands. All persons interested in the aforesaid lands are hereby required to appear personally or by agent before me at Dehiowita, on March 22, 1924, at 9 A.M., and to state the nature of their respective interests in the lands, and the amount and particulars of their claims to compensation for such interests.

Kegalla Kachcheri,
February 22, 1924.

J. R. WALTERS,
Assistant Government Agent.

HAVING been duly directed by the Governor, with the advice of the Executive Council, acting under the provisions of "The Land Acquisition Ordinance of 1876," section 6, to take order for the acquisition of the following land, required for a public purpose, namely, for Steward's quarters, Kitulgala hospital, to wit:—

Lot.	Name of Land.	Preliminary plan 3,264. Village—Teligama.		Extent.
		Description.	Name of Claimant.	
1	Poolangewatta	Garden	P. A. Moonasingha Korala and others	2 0 26.2

I hereby give public notice, as required by section 7, that the Government proposes to take possession of the land. All persons interested in the aforesaid land are hereby required to appear personally or by agent before me at Dehiowita, on March 22, 1924, at 9 A.M., and to state the nature of their respective interests in the land, and the amount and particulars of their claims to compensation for such interests.

Kegalla Kachcheri,
February 22, 1924.

J. R. WALTERS,
Assistant Government Agent.

HAVING been duly directed by the Governor, with the advice of the Executive Council, acting under the provisions of "The Land Acquisition Ordinance of 1876," section 6, to take order for the acquisition of the following land, required for a public purpose, namely, for providing a frontage to the cooly lines at 39.0.3½, Kelani Valley Railway, Yatiyantota Branch, to wit:—

Lot.	Name of Land.	Preliminary plan 3,274. Village—Talduwa.		Extent.
		Description.	Name of Claimant.	
1	Boroh.walewatta	Garden	Mr. D. B. Mapitigama and others	0 0 7.5

I hereby give public notice, as required by section 7, that the Government proposes to take possession of the land. All persons interested in the aforesaid land are hereby required to appear personally or by agent before me at Dehiowita, on March 22, 1924, at 9 A.M., and to state the nature of their respective interests in the land, and the amount and particulars of their claims to compensation for such interests.

Kegalla Kachcheri,
February 22, 1924.

J. R. WALTERS,
Assistant Government Agent.