

# Ceylon Government Gazette

Published by Authority.

No. 7,380 — FRIDAY, MARCH 7, 1924.

## Part III.—Lands.

Separate paging is given to each Part in order that it may be filed separately.

|                                        | PAGE |                                         | PAGE |                                         | PAGE |
|----------------------------------------|------|-----------------------------------------|------|-----------------------------------------|------|
| Land Settlement Notices :—             |      | Land Sales by the Government Agents :—  |      | Land Sales by the Settlement Officer :— |      |
| Final Orders ..                        | 273  | North-Western Province ..               | —    | Northern Province ..                    | —    |
| Preliminary Notices ..                 | 282  | North-Central Province ..               | 294  | Eastern Province ..                     | —    |
| Land Sales by the Government Agents :— |      | Province of Uva ..                      | 296  | North-Western Province ..               | —    |
| Western Province ..                    | —    | Province of Sabaragamuwa ..             | 297  | North-Central Province ..               | 298  |
| Central Province ..                    | 291  | Land Sales by the Settlement Officer :— |      | Province of Uva ..                      | —    |
| Southern Province ..                   | 282  | Western Province ..                     | —    | Province of Sabaragamuwa ..             | —    |
| Northern Province ..                   | —    | Central Province ..                     | —    | Land Acquisition Notices ..             | 302  |
| Eastern Province ..                    | —    | Southern Province ..                    | —    | Land Resumption Notices ..              | —    |

### FINAL ORDERS.

#### Hambantota S. O. No. 1,718.

Order under Section 2 of "The Waste Lands Ordinances of 1897, 1899, 1900, and 1903,"  
declaring Land to be Crown Property.

In the matter of the lands commonly called or known as Ubesinghemandiya, Serugahahena, &c., situate in the village of Ittademaliya, in the West Giruwa pattu of the Hambantota District, in the Southern Province, and of "The Waste Lands Ordinances of 1897, 1899, 1900, and 1903."

THE notice required by section 1 of "The Waste Lands Ordinances of 1897, 1899, 1900, and 1903," having been duly published in manner prescribed by that section in respect of the above-named lands (*vide* Notice No. 8,204), and no claim having been made to the said lands or to any interest therein within the period of three months from the date specified in the said notice, I, Philip James Hudson, Special Officer appointed under section 28 of the said Ordinances, under and by virtue of the powers vested in me in that behalf by section 2 of the said Ordinances, do hereby on this 17th day of January, 1924, order and declare that the said lands, as more fully described herein below, situate in the village of Ittademaliya, in the West Giruwa pattu of the Hambantota District, in the Southern Province, and shown as lots 8AX, 8G, 8I, 8D, 8AS, 8AT, 8AU, 8AV, and 8AW in block survey preliminary plan 277 and in the annexed diagrams, and containing in extent 10 acres 2 roods and 18 perches, are the property of the Crown.

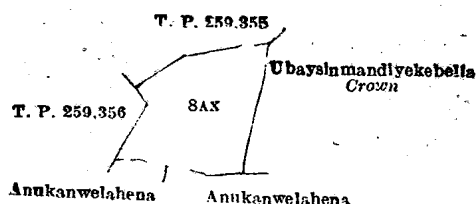
*Description of the Lands referred to.*

The following lots situate in the village of Ittademaliya, in the West Giruwa pattu of the Hambantota District, in the Southern Province, as described in the annexed diagrams :—

I.—Block survey preliminary plan 227.

| Lot. | Name of Land.    | Extent, A. R. P. |
|------|------------------|------------------|
| 8AX  | Ubesinghemandiya | 0 2 23           |

and bounded as follows : on the north by T. P. 259,355 ; on the east by Ubesinmandiyekebella declared to be the property of the Crown under the Waste Lands Ordinances ; on the south by Anukanwelahena claimed by Samaranayaka Hattasinge Don Migel, Anukanwelahena claimed by Don Dines Gunasekera Velappuli ; on the west by T. P. 259,356.



Scale of 4 Chains to an Inch.

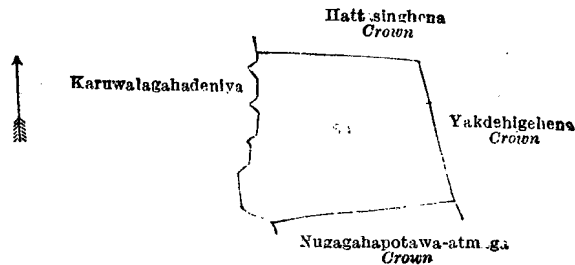
Surveyor-General's Office,  
Colombo, July 24, 1922.

C. H. VINCE,  
for Surveyor-General.

## II.—Block survey preliminary plan 227.

| Lot. | Name of Land. | Extent, A. R. P. |
|------|---------------|------------------|
| 8G   | Serugahahena  | 1 1 17           |

and bounded as follows : on the north by Hattasinghena declared to be the property of the Crown under the Waste Lands Ordinances ; on the east by Yakdehigehena declared to be the property of the Crown under the Waste Lands Ordinances ; on the south by Nugagahapotawa-atmaga declared to be the property of the Crown under the Waste Lands Ordinances, Karuwalagahadeniya claimed by Don Guwanis Gunasekera Velappulli ; on the west by Karuwalagahadeniya claimed by Don Guwanis Gunasekera Velappulli.



Surveyor-General's Office,  
Colombo, July 24, 1922.

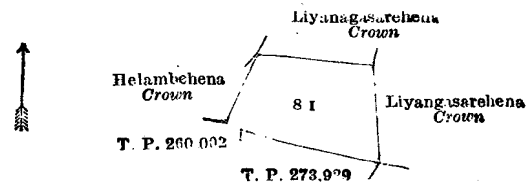
Scale of 4 Chains to an Inch.

C. H. VINCE,  
for Surveyor-General.

## III.—Block survey preliminary plan 227.

| Lot. | Name of Land. | Extent, A. R. P. |
|------|---------------|------------------|
| 8I   | Helambehena   | 0 2 10           |

and bounded as follows : on the north by Liyanagas-arehena sold by Crown ; on the east by Liyangasarehena declared to be the property of the Crown under the Waste Lands Ordinances ; on the south by T. Ps. 273,929 and 260,002 ; on the west by Helambehena declared to be the property of the Crown under the Waste Lands Ordinances.



Surveyor-General's Office,  
Colombo, July 24, 1922.

Scale of 4 Chains to an Inch.

C. H. VINCE,  
for Surveyor-General.

## IV.—Block survey preliminary plan 227.

| Lot. | Name of Land.     | Extent, A. R. P. | Lot. | Name of Land.    | Extent, A. R. P. |
|------|-------------------|------------------|------|------------------|------------------|
| 8D   | Ketakelagahawatta | 2 0 9            | 8AV  | Anukanwelahena   | 0 3 26           |
| 8AS  | Ketakalahena      | 1 2 29           | 8AW  | Ubesinghemandiya | 0 1 6            |
| 8AT  | Ubesinghemandiya  | 1 0 36           |      |                  |                  |
| 8AU  | Bussarenagahahena | 1 3 22           |      |                  | 8 0 8            |

and bounded as follows : on the north by Ubesinghemandiyehena declared to be the property of the Crown under the Waste Lands Ordinances, Rukattanahena sold by Crown ; on the east by Rukattanshena declared to be the property of the Crown under the Waste Lands Ordinances ; on the south by T. Ps. 266,560, 259,355, 259,354, 259,444, 274,942, Bussarenagahahena claimed by Liyanage Jayanhamy ; on the west by Ubesinghemandiya sold by the Crown (T. P. 347,886), Serugahahena sold by the Crown (T. P. 347,886), Ubesinghemandiyehena declared to be the property of the Crown under the Waste Lands Ordinances, T. Ps. 279,132 and 259,443.

[For Diagram see page 275.]

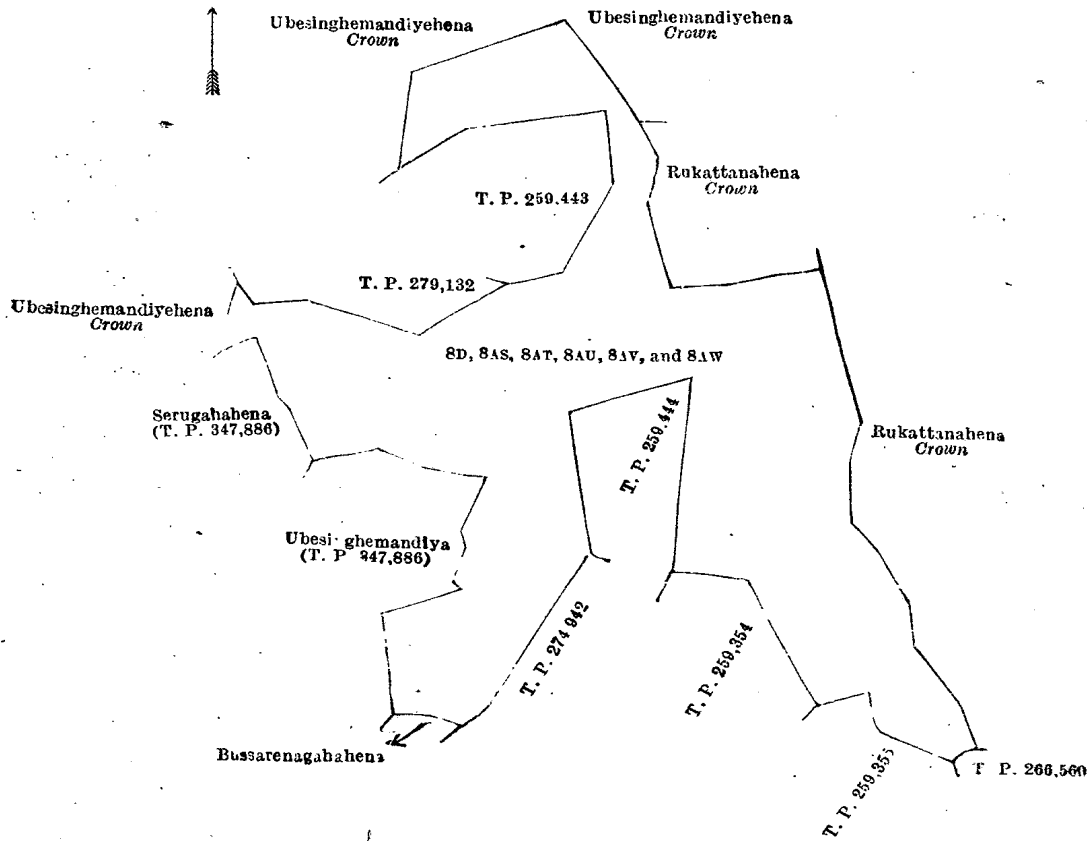
## Trincomalee S. O. No. 8.

**Order under Section 4, Sub-section (1), of "The Waste Lands Ordinances of 1897, 1899, 1900, and 1903,"  
declaring Land to be Crown Property.**

In the matter of the land commonly called or known as Nedunkudattarai, situate in the village of Nedunkuda, in the Tamblegam pattu of the Trincomalee District, in the Eastern Province, and of "The Waste Lands Ordinances of 1897, 1899, 1900, and 1903."

WHEREAS in pursuance of section 1 of the said Ordinances it was duly notified on the 27th day of April, 1923, that if no claim to the land commonly called or known as Nedunkudattarai, situate in the village of Nedunkuda, in the Tamblegam pattu of the Trincomalee District, in the Eastern Province, containing in extent 3 roods and 8 perches, and shown as lot 24 in block survey preliminary plan 19 and in the annexed diagram, was made to Philip James Hudson, Special Officer appointed under section 28 of the said Ordinances, within the period of three months from the date specified in such notice, such land would be declared the property of the Crown, and dealt with on account of the Crown (*vide* Notice No. 8,332) :

And whereas Soosaipillai Anthiresupillai of Division No. 10, Trincomalee, made claim thereto and whereas the said claimant has withdrawn his claim to the said land, I, Philip James Hudson, the aforesaid Special Officer, under and by virtue of the powers vested in me in that behalf by section 4 of the said Ordinances, do hereby on this 29th day of January, 1924, order and declare under section 4, sub-section (1), of the said Ordinances, that the said land as more fully described herein below, is the property of the Crown.



Surveyor-General's Office,  
Colombo, July 24, 1922.

Scale of 4 Chains to an Inch.

C. H. VINCE,  
for Surveyor-General.

January 17, 1924.

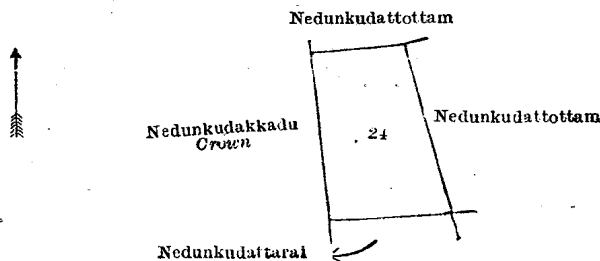
P. J. HUDSON,  
Special Officer.

*Description of the Land referred to.*

The following lot situate in the village of Nedunkuda, in the Tamblegam pattu of the Trincomalee District, in the Eastern Province, as described in the annexed diagram :—

| Lot. | Name of Land.    | Block survey preliminary plan 19. | Extent, A. R. P. |
|------|------------------|-----------------------------------|------------------|
| 24   | Nedun'kudattarai |                                   | 0 3 8            |

and bounded as follows : on the north by Nedunkudattottam claimed by Sinnatampi Ajan Umma and others ; on the east by Nedunkudattottam claimed by Santiapillai Susaipillai ; on the south by Nedunkudattarai claimed by Susaipillai Rasiah, and on the west by Nedunkudakkadu to be declared the property of the Crown under the Waste Lands Ordinances.



Surveyor-General's Office,  
Colombo, November 23, 1923.

Scale of 4 Chains to an Inch.

C. H. VINCE,  
for Surveyor-General.

January 29, 1924.

P. J. HUDSON,  
Special Officer.

## Kurunegala S. O. No. 3,474.

Order under Section 4, Sub-section (1), of "The Waste Lands Ordinances of 1897, 1899, 1900, and 1903,"  
declaring Land to be Crown Property.

In the matter of the land commonly called or known as Maragahamullehena, situate in the village of Nawinna, in the Dewamedda korale of the Dewameddi hatpattu of the Kurunegala District, in the North-Western Province, and of "The Waste Lands Ordinances of 1897, 1899, 1900, and 1903."

WHEREAS in pursuance of section 1 of the said Ordinances it was duly notified on the 20th day of July, 1923, that if no claim to the land commonly called or known as Maragahamullehena, situate in the village of Nawinna, in the Dewamedda korale of the Dewameddi hatpattu of the Kurunegala District, in the North-Western Province, containing in extent 14 acres and 38 perches, and shown as lot 17 in preliminary plan 5,169 and in the annexed diagram, was made to Norman Albert Hampton, Special Officer appointed under section 28 of the said Ordinances, within the period of three months from the date specified in such notice, such land would be declared the property of the Crown, and dealt with on account of the Crown (*vide* Notice No. 8,383):

And whereas Henry Vander Poorten made claim thereto, and whereas the said claimant has withdrawn his claim to the said land, I, Frank Leach, Special Officer appointed under section 28 of the said Ordinances, under and by virtue of the powers vested in me in that behalf by section 4 of the said Ordinances, do hereby on this 26th day of January, 1924, order and declare under section 4, sub-section (1), of the said Ordinances, that the said land, as more fully described herein below, is the property of the Crown.

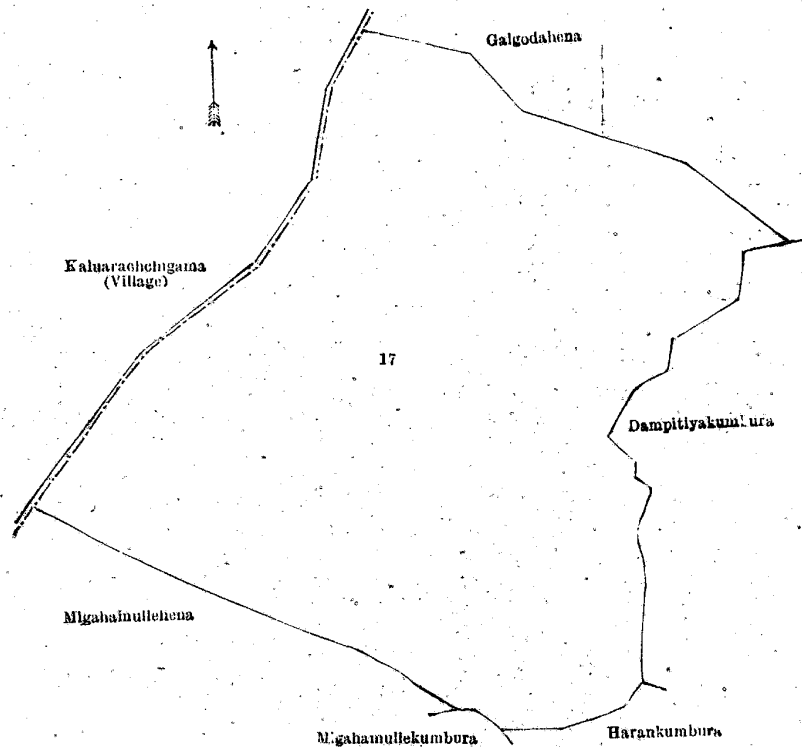
*Description of the Land referred to.*

The following lot situate in the village of Nawinna, in the Dewamedda korale in Dewameddi hatpattu of the Kurunegala District of the North-Western Province, as described in the annexed diagram:—

## Preliminary plan 5,169.

| Lot. | Name of Land.     | Extent, A. R. P. |
|------|-------------------|------------------|
| 17   | Maragahamullehena | 14 0 38          |

and bounded as follows: on the north by the village limit of Kaluarachigama, Galgodahena claimed by Mudiyanse Arachchi and others; on the east by Galgodahena claimed by Mudiyanse Arachchi and others, Dampitiyakumbura claimed by H. Vander Poorten, Harankumbura claimed by Ukkurala and others; on the south by Harankumbura claimed by Ukkurala and others, Migahamullekumbura claimed by M. Appuhami Nilame, Migahamullehena claimed by M. Appuhami Nilame and others; on the west by Migahamullehena claimed by M. Appuhami Nilame and others, the village limit of Kaluarachigama.



Surveyor-General's Office,  
Colombo, April 23, 1923.

Scale of 4 Chains to an Inch.

C. H. VINCE,  
for Surveyor-General.

January 26, 1924.

F. LEACH,  
Special Officer.

## Kurunegala S. O. No. 3,475.

Order under Section 2 of "The Waste Lands Ordinances of 1897, 1899, 1900, and 1903,"  
declaring Land to be Crown Property.

In the matter of the land commonly called or known as Gansabhawa path, situate in the village of Uyandena, in the Mahagalboda Megoda korale of the Weudawili hatpattu of the Kurunegala District, in the North-Western Province, and of "The Waste Lands Ordinances of 1897, 1899, 1900, and 1903."

THE notice required by section 1 of "The Waste Lands Ordinances of 1897, 1899, 1900, and 1903," having been duly published in manner prescribed by that section in respect of the above-named land (*vide* Notice No. 8,422), and no claim having been made to the said land or to any interest therein within the period of three months from the date specified in

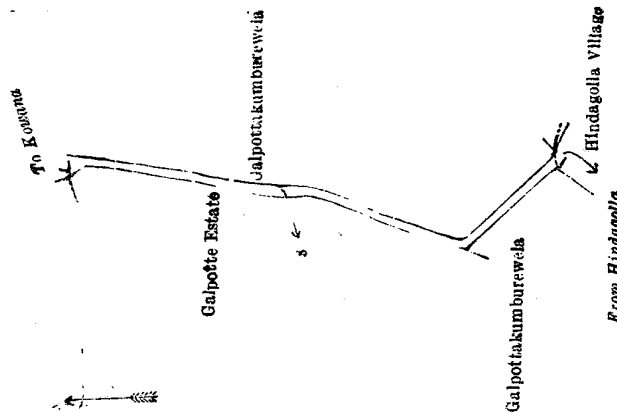
the said notice, I, Frank Leach, Special Officer appointed under section 28 of the said Ordinances, under and by virtue of the powers vested in me in that behalf by section 2 of the said Ordinances, do hereby on this 26th day of January, 1924, order and declare that the said land, as more fully described herein below, situate in the village of Uyandena, in the Mahagalboda Megoda korale of the Weudawili hatpattu of the Kurunegala District of the North-Western Province, and shown as lot 3 in preliminary plan 5,154 and in the annexed diagram, and containing in extent 34 perches, is the property of the Crown.

*Description of the Land referred to.*

The following lot situate in the village of Uyandena, in the Mahagalboda Megoda korale of the Weudawili hatpattu of the Kurunegala District of the North-Western Province, as described in the annexed diagram :—

| Lot. | Name of Land.   | Preliminary plan 5,154. | Extent, A. R. P. |
|------|-----------------|-------------------------|------------------|
| 3    | Gansabhawa path | .. .. .                 | 0 0 34           |

and bounded as follows : on the north by the road from Hindagolla to Kowana ; on the east by Galpottakumburewela claimed by H. Appuhamy and others ; on the south by the road from Hindagolla to Kowana (the village limit of Hindagolla) ; on the west by Galpottakumburawela sold by Crown, Galpotte estate sold by Crown.



Surveyor-General's Office,  
Colombo, A. ri. 26 1923.

Scale of 4 Chains to an Inch.

C. H. VINCE,  
for Surveyor-General.

January 26, 1924.

F. LEACH,  
Special Officer.

**Kurunegala S. O. No. 3,476.**

**Order under Section 2 of "The Waste Lands Ordinances of 1897, 1899, 1900, and 1903," declaring Land to be Crown Property.**

In the matter of the lands commonly called or known as Wilendagahamulahena (reservation along the road) and Wilendagahamulahena (reservation along the channel), situate in the village of Karagahagedara, in Yatikaha korale north of the Katugampola hatpattu, in the Kurunegala District of the North-Western Province, and of "The Waste Lands Ordinances of 1897, 1899, 1900, and 1903."

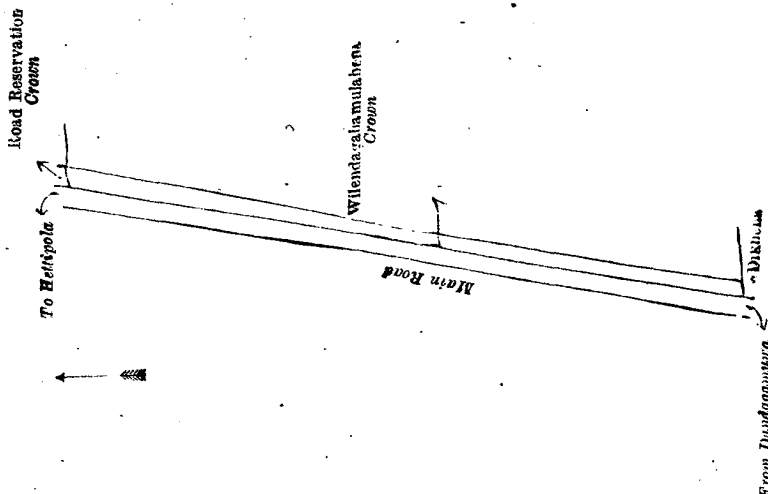
THE notice required by section 1 of "The Waste Lands Ordinances of 1897, 1899, 1900, and 1903," having been duly published in manner prescribed by that section in respect of the above-named lands (*vide* Notice No. 8,429), and no claim having been made to the said lands or to any interest therein within the period of three months from the date specified in the said notice, I, Frank Leach, Special Officer appointed under section 28 of the said Ordinances, under and by virtue of the powers vested in me in that behalf by section 2 of the said Ordinances, do hereby on this 29th day of January, 1924, order and declare that the said lands, as more fully described herein below, situate in the village of Karagahagedara, in Yatikaha korale north of the Katugampola hatpattu, in the Kurunegala District of the North-Western Province, and shown as lots 1, 3, and 4 in preliminary plan 5,253 and in the annexed diagram, and containing in extent 3 roods and 23 perches, are the property of the Crown.

*Description of the Lands referred to.*

The following lots situate in the village of Karagahagedara, in Yatikaha korale north of the Katugampola hatpattu, in the Kurunegala District of the North-Western Province, as described in the annexed diagrams :—

| Lot. | Name of Land.                                    | I.—Preliminary plan 5,253. | Extent, A. R. P. |
|------|--------------------------------------------------|----------------------------|------------------|
| 1    | Wilendagahamulahena (reservation along the road) | .. .. .                    | 0 1 30           |

and bounded as follows : on the north by road reservation belonging to the Crown ; on the east by Wilendagahamulahena belonging to the Crown ; on the south by Dikhena claimed by Halpe Banda, ex Ratamahatmaya, and Appuhami, Korala ; on the west by main road from Dandagamawa to Hettipola.



Surveyor-General's Office,  
Colombo, June 5, 1923.

Scale of 4 Chains to an Inch.

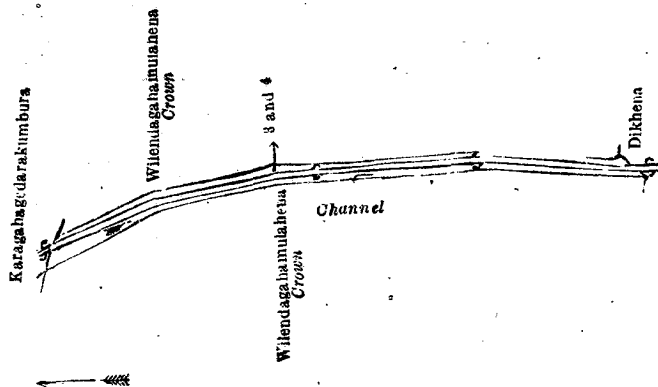
C. H. VINCE,  
for Surveyor-General.

II.—Preliminary plan 5,253.

| Lot. | Name of Land.                                       | Extent, A. R. P. |
|------|-----------------------------------------------------|------------------|
| 3    | Wilendagahamulahena (reservation along the channel) | 0 1 3            |
| 4    | Do. (do.)                                           | 0 0 30           |
|      |                                                     | 0 1 33           |

(Exclusive of the channel passing through the land.)

and bounded as follows : on the north by Karagahagedarakumbura claimed by L. Nugawela Ratemahatmaya and others ; on the east by Wilendagahamulahena belonging to the Crown ; on the south by Dikhena claimed by Halpe Banda, ex Ratemahatmaya, and Appuhami, Korala ; on the west by Wilendagahamulahena belonging to the Crown.



Surveyor-General's Office,  
Colombo, June 5, 1923.

Scale of 4 Chains to an Inch.

C. H. VINCE,  
for Surveyor-General.

January 29, 1924.

F. LEACH,  
Special Officer.

**Anuradhapura S. O. No. 1,152.**

**Order under Section 2 of "The Waste Lands Ordinances of 1897, 1899, 1900, and 1903," declaring Land to be Crown Property.**

In the matter of the lands commonly called or known as Palugahalanda, Kongahalanda, &c., situate in the village of Karandapotana, in the Kekira tulana of the Maminiya korale of the Kalagam palata, in the North-Central Province, and of "The Waste Lands Ordinances of 1897, 1899, 1900, and 1903."

THE notice required by section 1 of "The Waste Lands Ordinances of 1897, 1899, 1900, and 1903," having been duly published in manner prescribed by that section in respect of the above-named lands (*vide* Notice No. 8,401), and no claim having been made to the said lands or to any interest therein, within the period of three months from the date specified in the said notice, I, Louis Lucien Hunter, Special Officer appointed under section 28 of the said Ordinances, under and by virtue of the powers vested in me in that behalf by section 2 of the said Ordinances, do hereby on this 18th day of January, 1924, order and declare that the said lands, as more fully described herein below, situate in the village of Karandapotana, in the Kekira tulana of the Maminiya korale of the Kalagam palata, in the North-Central Province, and shown as lots 1, 2, 3, 4, 5, 6, 7, 10, 11, 11A, 12, 13, and 14 in block survey preliminary plan 865 and in the annexed diagram, and containing in extent 363 acres 3 roods and 22·4 perches, are the property of the Crown.

*Description of the Lands referred to.*

The following lots situate in the village of Karandapotana, in the Kekira tulana of the Maminiya korale of the Kalagam palata of the North-Central Province, as described in the annexed diagram:—

## Block survey preliminary plan 865.

| Lot. | Name of Land.                                                              | Extent, A. R. P. | Lot. | Name of Land.                             | Extent, A. R. P.  |
|------|----------------------------------------------------------------------------|------------------|------|-------------------------------------------|-------------------|
| 1    | Palugahalanda, Kongahalanda (required for the construction of the railway) | 27 3 19.8        | 7    | Wewakandabima (reservation for tank bund) | 0 2 30            |
| 2    | Wewakannda (tank bund) required for the construction of the railway        | 0 0 2.6          | 10   | Footpath                                  | 0 0 8             |
| 3    | Kongodahena, Diulgahalanda                                                 | 106 3 8          | 11   | Palugahalanda, Eginigahayaya, Kongahahena | 10 3 17           |
| 4    | Footpath                                                                   | 0 0 12           | 11A  | Millagahahena                             | 2 0 8             |
| 5    | Siyambalagahahena, Kongahahena, Kolongahayaya                              | 120 0 30         | 12   | Wewakandabima (reservation for tank bund) | 1 0 23            |
| 6    | Karandapotanawewa (tank and bund)                                          | 22 2 10          | 13   | Yodaelahena                               | 71 1 33           |
|      |                                                                            |                  | 14   | Horiwila-oya (part of stream)             | 0 0 21            |
|      |                                                                            |                  |      |                                           | <u>363 3 22.4</u> |

and bounded on the north by the village limit of Magurahitiyawa; on the east by the boundary of the Matombuwa korale; on the south by the boundary of the Matombuwa korale and part of Horiwila-oya (the village limit of Kirimetiya); on the west by the village limit of Nelliagama.

NOTE.—The following lots lying within the aforesaid boundaries are excluded from this order, and their aggregate acreage of 11 acres 1 rood and 11 perches is not included in the acreage of 363 acres 3 roods and 22.4 perches given above:—

## Block survey preliminary plan 865.

| Lot. | Name of Land.   | Extent, A. R. P. |
|------|-----------------|------------------|
| 8    | Dambagahawatta  | 0 2 0            |
| 9    | Nugagahakumbura | 10 3 11          |
|      |                 | <u>11 1 11</u>   |

[For Diagram see page 280.]

**Order under Section 4, Sub-section (1), of "The Waste Lands Ordinances of 1897, 1899, 1900, and 1903," declaring Land to be Crown Property**

In the matter of the lands commonly called or known as Kirantidiyapitakattiya *alias* Nanawaladeniya, and Kirantidiyapitakattiya *alias* Nanawaladeniya (reservation for road), &c., situate in the village of Kirantidiya in Iddagoda pattuwa of the Pasdun korale west of the Kalutara District, in the Western Province, and of "The Waste Lands Ordinances of 1897, 1899, 1900, and 1903."

WHEREAS in pursuance of section 1 of the said Ordinances it was duly notified on the 20th day of July, 1923, that if no claim to the lands commonly called or known as Kirantidiyapitakattiya *alias* Nanawaladeniya, and Kirantidiyapitakattiya *alias* Nanawaladeniya (reservation for road), &c., situate in the village of Kirantidiya in Iddagoda pattuwa of the Pasdun korale west of the Kalutara District, in the Western Province, containing in extent 5 acres 2 roods and 33 perches, and shown as lots 1, 2, 3, 4, 5, and 6 in preliminary plan 16,952 as described in the annexed diagram, was made to the Assistant Government Agent of the Kalutara District, within the period of three months from the date specified in such notice, such lands would be declared the property of the Crown, and dealt with on account of the Crown (*vide* Notice No. 8,376):

And whereas (1) Mallika-aratchige Don Julius Jayasumana, (2) Hettiaratchige Piyoris Jayasekera, (3) Hettiaratchige Don Appusingho Appuhamy, (4) Owitigalahewage Don Therolis Appuhamy, (5) Liyanage Don Awneris Appuhamy, (6) Nakandalage Don Lewis Appuhamy, (7) Liyanage Don Agossingho Appuhamy, (8) Dodangodalayanage Nonnohamy, and (9) Nakandalage Sirohamy, made claim thereto; and whereas the said claimants have withdrawn their claim to the said lands; I, Harry Archibald Burden, Assistant Government Agent, Kalutara, under and by virtue of the powers vested in me in that behalf by section 4 of the said Ordinances, do hereby, on this 17th day of December, 1923, order and declare under section 4, sub-section (1), of the said Ordinances, that the said lands as more, fully described herein below, are the property of the Crown.

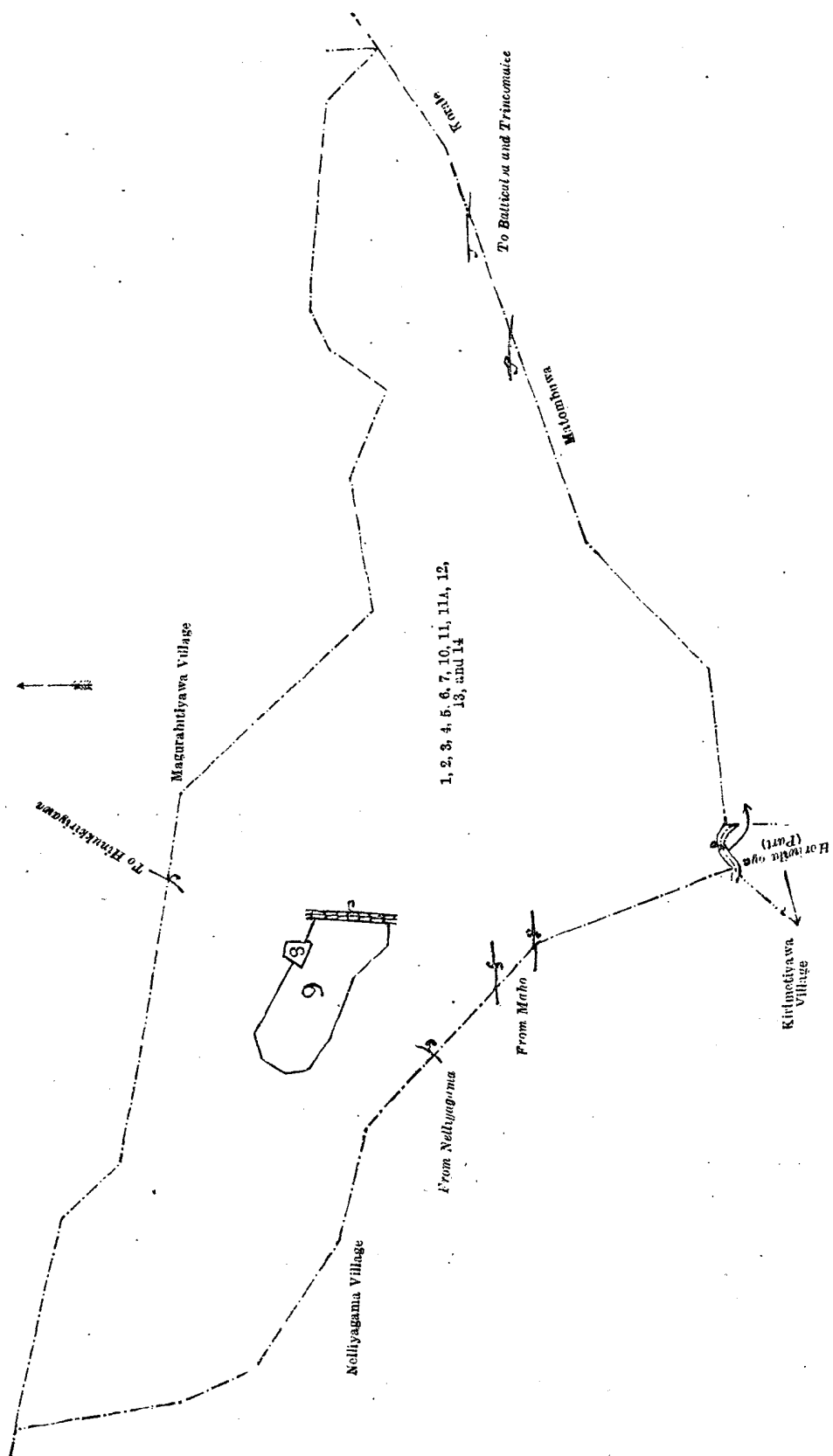
*Description of the Lands referred to.*

The following lots situated in the village of Kirantidiya in Iddagoda pattuwa of the Pasdun korale west of the Kalutara District, in the Western Province, as described in the annexed diagram:—

## Preliminary plan 16,952.

| Lot. | Name of Land.                                                             | Extent, A. R. P. |
|------|---------------------------------------------------------------------------|------------------|
| 1    | Kirantidiyapitakattiya <i>alias</i> Nanawaladeniya                        | 2 0 0            |
| 2    | Kirantidiyapitakattiya <i>alias</i> Nanawaladeniya (reservation for road) | 0 0 11           |
| 3    | Do. (do.)                                                                 | 0 1 38           |
| 4    | Kirantidiyapitakattiya <i>alias</i> Nanawaladeniya                        | 1 0 17           |
| 5    | Do.                                                                       | 0 3 35           |
| 6    | Do.                                                                       | 1 0 12           |
|      |                                                                           | <u>5 2 33</u>    |

and bounded as follows: on the north by T. P. 236,922, Badullagahalanda (Crown reservation lot 16470 in P. P. 12,426), the road from Beruwala to Bopitiya; on the east by T. P. 243,613; on the south by the road from Alutgama to Bopitiya; and on the west by Kosgahakandelanda (Crown reservation lot 16467 in P. P. 12,426), T. Ps. 236,922, 236,597.



Surveyor-General's Office,  
Colombo, December 11, 1923.

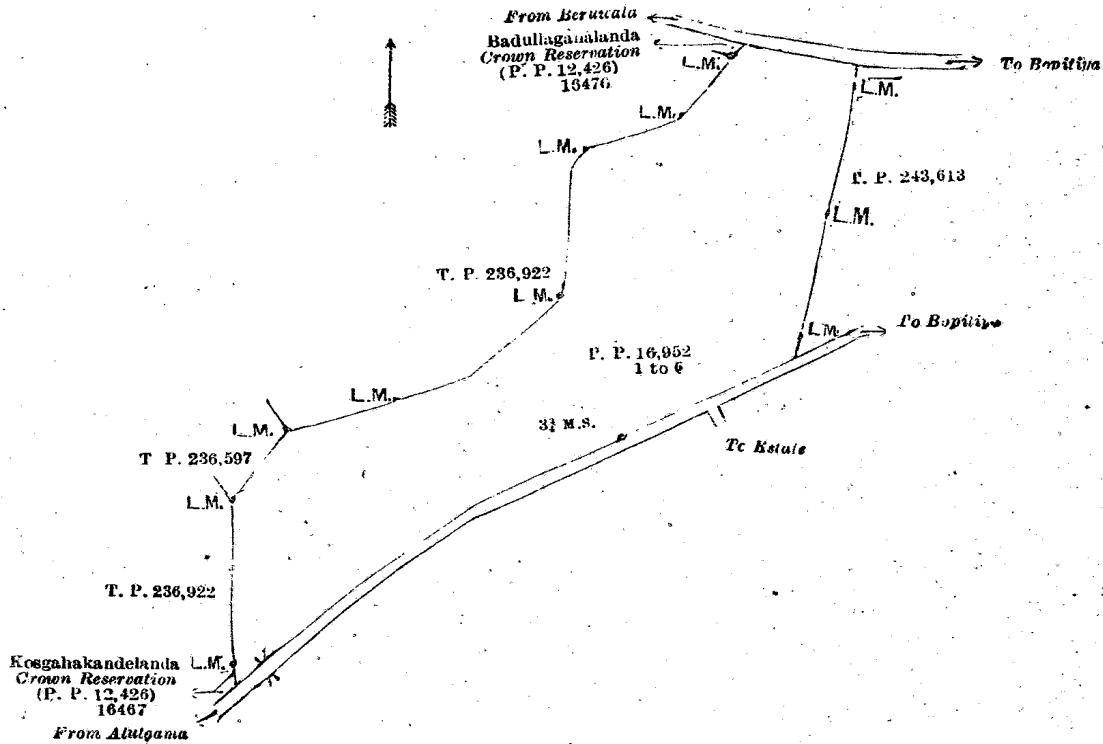
Scale of 16 Chains to an Inch.

January 18, 1924.

L. L. HUNTER,  
Special Officer.

C. H. VINCE,  
for Surveyor-General.





Surveyor-General's Office,  
Colombo, December 11, 1922.

Scale of 4 Chains to an Inch.

C. R. LUNDIE,  
for Surveyor-General.

December 17, 1923.

H. A. BURDEN,  
Assistant Government Agent.

**Order under Section 2 of "The Waste Lands Ordinances of 1897, 1899, 1900, and 1903,"  
declaring Land to be Crown Property.**

In the matter of the lands commonly called or known as Baludiyalanda (reservation for means of access) and Rukattana-gahalanda (reservation for means of access), situate in the village of Pinnawala in Meda pattu of Hewagam korale, in the Colombo District of the Western Province, and of "The Waste Lands Ordinances of 1897, 1899, 1900, and 1903."

THE notice required by section 1 of the Waste Lands Ordinances of 1897, 1899, 1900, and 1903," having been duly published in manner prescribed by that section in respect of the above-named lands (*vide* Notice No. 8,426), and no claim having been made to the said lands or to any interest therein within the period of three months from the date specified in the said notice, I, Paikiasothy Saravanamuttu, Additional Assistant Government Agent, Colombo District, under and by virtue of the powers vested in me in that behalf by section 2 of the said Ordinances; do hereby on this 19th day of December, 1923, order and declare that the said lands, as more fully described herein below, situate in the village of Pinnawala in Meda pattu of Hewagam korale, in the Colombo District of the Western Province, and shown as lots 2 and 5 in preliminary plan 17,133 and in the annexed diagrams, and containing in extent 1 rood and 10 perches, are the property of the Crown.

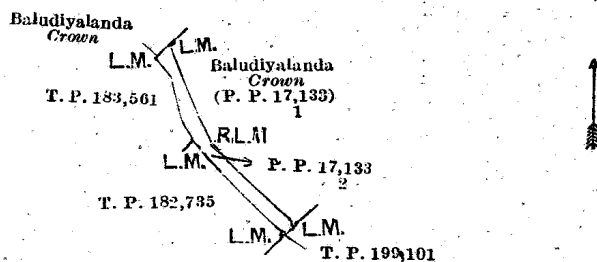
*Description of the Lands referred to.*

The following lots situated in the village of Pinnawala in Meda pattu of Hewagam korale, in the Colombo District of the Western Province, as described in the annexed sketches:—

I.—Preliminary plan 17,133.

| Lot. | Name of Land.                                   | Extent, A. R. P. |
|------|-------------------------------------------------|------------------|
| 2    | Baludiyalanda (reservation for means of access) | 0 0 20           |

and bounded as follows: on the north and east by Baludiyalanda claimed by the Crown; south by lands depicted in T. Ps. 199,101 and 182,735; and west by the lands depicted in T. Ps. 183,561 and 182,735.



Surveyor-General's Office,  
Colombo, September 12, 1922.

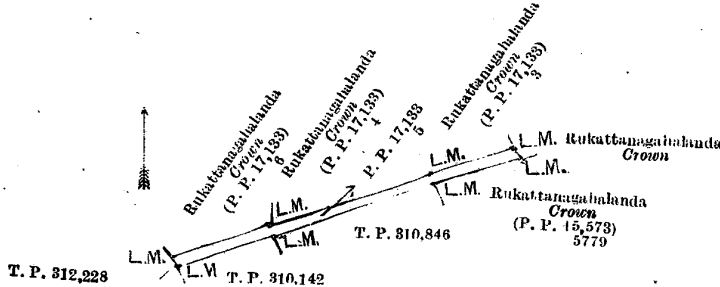
Scale of 4 Chains to an Inch.

C. R. LUNDIE,  
for Surveyor-General.

II.—Preliminary plan 17,133.

| Lot. | Name of Land.                                        | Extent, A. R. P. |
|------|------------------------------------------------------|------------------|
| 5    | Rukattanagahalanda (reservation for means of access) | 0 0 30           |

and bounded as follows : on the north Rukattanagahalanda claimed by the Crown (P. P. 17,133/6), Rukattanagahalanda claimed by the Crown (P. P. 17,134/4), and Rukattanagahalanda claimed by the Crown (P. P. 17,133/3); east Rukattanagahalanda claimed by the Crown, and Rukattanagahalanda claimed by the Crown (P. P. 15,573/5,779); south by lands depicted in T. Ps. 310,846 and 310,142; and west by the land depicted in T. P. 312,228.



Surveyor-General's Office,  
Colombo, September 12, 1922.

Scale of 4 Chains to an Inch.

C. R. LUNDIE,  
for Surveyor-General.

December 19, 1923.

P. SARAVANAMUTTU,  
Additional Assistant Government Agent.

**PRELIMINARY NOTICES.**

**Colombo Notice No. 8,542.**

**Notice under "The Waste Lands Ordinances of 1897, 1899, 1900, and 1903."**

TAKE notice that unless within three months from March 7, 1924, the persons, if any, who claim any interest in the lands hereinafter mentioned or in any one or more of such lands or to some interest therein make claim in person or in writing to the said lands or to any of them or to some interest therein to L. L. Hunter, Esq., Special Officer appointed under section 28 of "The Waste Lands Ordinances of 1897, 1899, 1900, and 1903," at his office at Colombo :

Such Special Officer, in pursuance of the powers vested in him by the said Ordinances, will declare by writing under his hand that the said lands, or such of them as to which no claim has been made, are the property of the Crown.

L. L. HUNTER,  
Special Officer.

NOTE.—A claim to a right of way over the said lands or any of them is a claim to an interest in the land or lands.

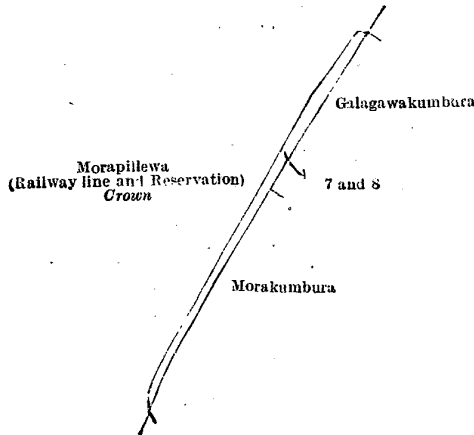
*Description of the Lands referred to.*

The following lots situate in the village of Tawalanpitiya, in the Udugaba pattuwa of the Hapitigam korale, in the Negombo District of the Western Province, as described in the annexed diagram :—

Preliminary plan 16,164.

| Lot. | Name of Land.   | Extent, A. R. P. |
|------|-----------------|------------------|
| 7    | Galagawakumbura | 0 0 3.87         |
| 8    | Morakumbura     | 0 0 3.43         |
|      |                 | 0 0 7.3          |

and bounded as follows : on the north by Morapillewa (railway line and reservation) declared the property of the Crown under the Waste Lands Ordinances ; on the east by Galagawakumbura claimed by S. Baba Appu and others. Morakumbura claimed by K. Janis Appu ; on the south by Morakumbura claimed by K. Janis Appu ; on the west by Morapillewa (railway line and reservation) declared Crown under the Waste Lands Ordinances.



Surveyor-General's Office,  
Colombo, October 17, 1923.

Scale of 2 Chains to an Inch.

C. H. VINCE,  
for Acting Surveyor-General.

Colombo S. O. 18—1924.

**Colombo Notice No. 8,543.**

**Notice under "The Waste Lands Ordinances of 1897, 1899, 1900, and 1903."**

TAKE notice that unless within three months from March 7, 1924, the persons, if any, who claim any interest in the lands hereinafter mentioned or in any one or more of such lands or to some interest therein make claim in person or in writing to the said lands or to any of them or to some interest therein to L. L. Hunter, Esq., Special Officer appointed under section 28 of "The Waste Lands Ordinances of 1897, 1899, 1900, and 1903," at his office at Colombo:

Such Special Officer, in pursuance of the powers vested in him by the said Ordinances, will declare by writing under his hand that the said lands, or such of them as to which no claim has been made, are the property of the Crown.

L. L. HUNTER,  
Special Officer.

NOTE.—A claim to a right of way over the said lands or any of them is a claim to an interest in the land or lands.

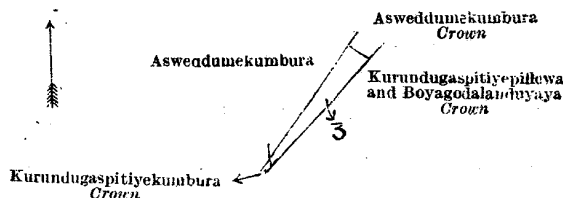
*Description of the Lands referred to.*

The following lots situate in the village of Randenipallewala of the Yatigaha pattuwa, in the Hapitigam korale of the Negombo District, in the Western Province, as described in the annexed diagrams:—

I.—Preliminary plan 16,146.

| Lot. | Name of Land.    | Extent, A. R. P. |
|------|------------------|------------------|
| 3    | Asweddumekumbura | 0 0 4            |

and bounded as follows: on the north by Asweddumekumbura claimed by Thelenisa and another, Asweddumekumbura declared the property of the Crown under the Waste Lands Ordinances; on the east by Kurundugaspiyepillewa and Boyagodalanduyaya declared the property of the Crown under the Waste Lands Ordinances; on the south by Kurundugaspiyepillewa and Boyagodalanduyaya declared the property of the Crown under the Waste Lands Ordinances, Kurundugaspiyekumbura declared the property of the Crown under the Waste Lands Ordinances; on the west by Asweddumekumbura claimed by Thelenisa and another.



Surveyor-General's Office,  
Colombo, November 19, 1923.

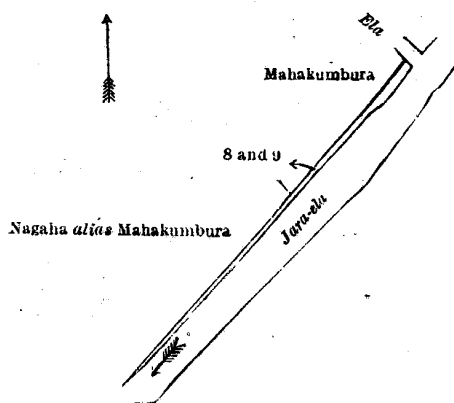
Scale of 2 Chains to an Inch.

C. H. VINCE,  
for Acting Surveyor-General.

II.—Preliminary plan 16,146.

| Lot. | Name of Land.                   | Extent, A. R. P. |
|------|---------------------------------|------------------|
| 8    | Nagaha <i>alias</i> Mahakumbura | 0 0 1.62         |
| 9    | Mahakumbura                     | 0 0 2.06         |
|      |                                 | 0 0 3.68         |

and bounded as follows: on the north by Mahakumbura claimed by K. Rana and another, *ela*; on the east by Jara-*ela*; on the south by Jara-*ela*; on the west by Nagaha *alias* Mahakumbura claimed by A. Singho Naide and others, Mahakumbura claimed by K. Rana and another.



Surveyor-General's Office,  
Colombo, November 19, 1923.


Scale of 2 Chains to an Inch.

C. H. VINCE,  
for Acting Surveyor-General.

III.—Preliminary plan 16,146.

| Lot. | Name of Land. | Extent, A. R. P. |
|------|---------------|------------------|
| 10   | Mahakumbura   | 0 0 1.18         |

and bounded as follows: on the north by Mahakumbura claimed by Mrs. J. P. Obeyesekere; on the east by Jara-*ela*; on the south by Jara-*ela* and an *ela*; on the west by Mahakumbura claimed by Mrs. J. P. Obeyesekere.



Surveyor-General's Office,  
Colombo, November 19, 1923.

Scale of 2 Chains to an Inch.

Colombo S. O. 19—1924.

C. H. VINCE,  
for Acting Surveyor-General.

**Kandy Notice No. 8,544.**

**Notice under "The Waste Lands Ordinances of 1897, 1899, 1900, and 1903."**

TAKE notice that unless within three months from March 7, 1924, the persons, if any, who claim any interest in the lands hereinafter mentioned or in any one or more of such lands appear before the Assistant Government Agent of the Kandy District of the Central Province, at the Kandy Kachcheri, and make claim in person or in writing to the said lands or any of them or to some interest therein :

Such Assistant Government Agent, in pursuance of the powers in him vested by the said Ordinances, will declare by writing under his hand that the said lands or such of them, as to which no claim has been made, are the property of the Crown.

A. N. HUTT,  
Assistant Government Agent.

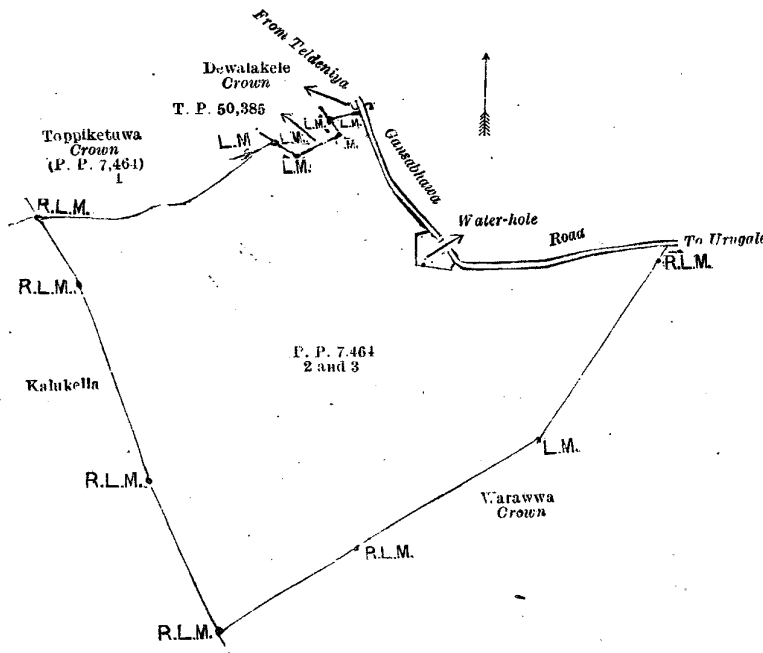
NOTE.—A claim to a right of way over the said lands or any of them is a claim to an interest in the land or lands.

*Description of the Lands referred to.*

The following lots situated in the village of Wegala, in Palis pattu korale east of Pata Dumbara division of the Kandy District of the Central Province, as described in the annexed diagram :—

| Preliminary plan 7,464. |                                                           |  | Extent, A. R. P. |
|-------------------------|-----------------------------------------------------------|--|------------------|
| Lot.                    | Name of Land.                                             |  |                  |
| 2 ..                    | Warawwa                                                   |  | 7 3 12           |
| 3 ..                    | Do (reservation along the Gansabhawa road and water-hole) |  | 0 0 30           |
|                         |                                                           |  | 8 0 2            |

and bounded as follows : on the north by Toppiketawa claimed by the Crown (P. P. 7,464/1), land described in title plan 50,385, and Dewalakele claimed by the Crown, Gansabhawa road, and water-hole; on the east and south by Warawwa claimed by the Crown; and on the west by Kalukella claimed by G. Appuhamy and others.



Surveyor-General's Office,  
Colombo, December 15, 1923.

Scale of 4 Chains to an Inch.

G. K. THORNHILL,  
for Acting Surveyor-General.

**Kandy Notice No. 8,545.**

**Notice under "The Waste Lands Ordinances of 1897, 1899, 1900, and 1903."**

TAKE notice that unless within three months from March 7, 1924, the persons, if any, who claim any interest in the lands hereinafter mentioned or in any one or more of such lands appear before the Assistant Government Agent of the Kandy District of the Central Province, at the Kandy Kachcheri, and make claim in person or in writing to the said lands or any of them or to some interest therein :

Such Assistant Government Agent, in pursuance of the powers in him vested by the said Ordinances, will declare by writing under his hand that the said lands or such of them as to which no claim has been made, are the property of the Crown.

A. N. HURT,  
Assistant Government Agent.

NOTE.—A claim to a right of way over the said lands or any of them is a claim to an interest in the land or lands.

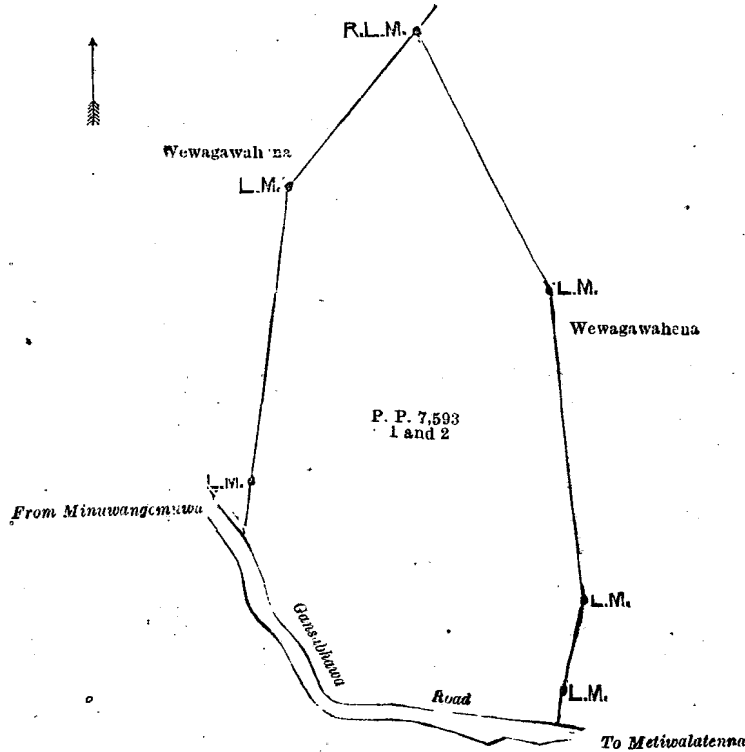
*Description of the Lands referred to.*

The following lots situated in the village of Madugalla, in Gampaha korale east of Uda Dumbara division, in the Kandy District of the Central Province, as described in the annexed diagram :—

Preliminary plan 7,593.

| Lot. | Name of Land.                               | Extent, A. R. P. |
|------|---------------------------------------------|------------------|
| 1 .. | Wewagawahena                                | 1 2 33.4         |
| 2 .. | Do. (reservation along the Gansabhawa road) | 0 0 25           |
|      |                                             | 1 3 18.4         |

and bounded as follows : on the north by Wewagawahena claimed by R. B. Siripina and others and Wewagawahena claimed by Vedaralalagegedera Kiri Banda ; on the east by Wewagawahena claimed by Vedaralalagegedera Kiri Banda ; on the south by Gansabhawa road ; and on the west by Gansabhawa road and Wewagawahena claimed by R. B. Siripina and others.



Surveyor-General's Office,  
Colombo, December 13, 1923.

Scale of 2 Chains to an Inch.

G. K. THORNHILL,  
for Acting Surveyor-General.

**Kurunegala Notice No. 8,546.**

**Notice under "The Waste Lands Ordinances of 1897, 1899, 1900, and 1903."**

TAKE notice that unless within three months from March 7, 1924, the persons, if any, who claim any interest in the lands hereinafter mentioned or in any one or more of such lands or to some interest therein make claim in person or in writing to the said lands or to any of them or to some interest therein to F. Leach, Esq., Special Officer appointed under section 28 of "The Waste Lands Ordinances of 1897, 1899, 1900, and 1903," at his office at Colombo :

Such Special Officer, in pursuance of the powers vested in him by the said Ordinances, will declare by writing under his hand that the said lands, or such of them as to which no claim has been made, are the property of the Crown.

F. LEACH,  
Special Officer.

NOTE.—A claim to a right of way over the said lands of any of them is a claim to an interest in the land or lands.

*Description of the Lands referred to.*

The following lots situate in the village of Karuwalagaswewa, in the Katuwana korale of the Wannī hatpattu in the Kurunēgala District of the North-Western Province, as described in the annexed diagram:—

## Block survey preliminary plan 1,898.

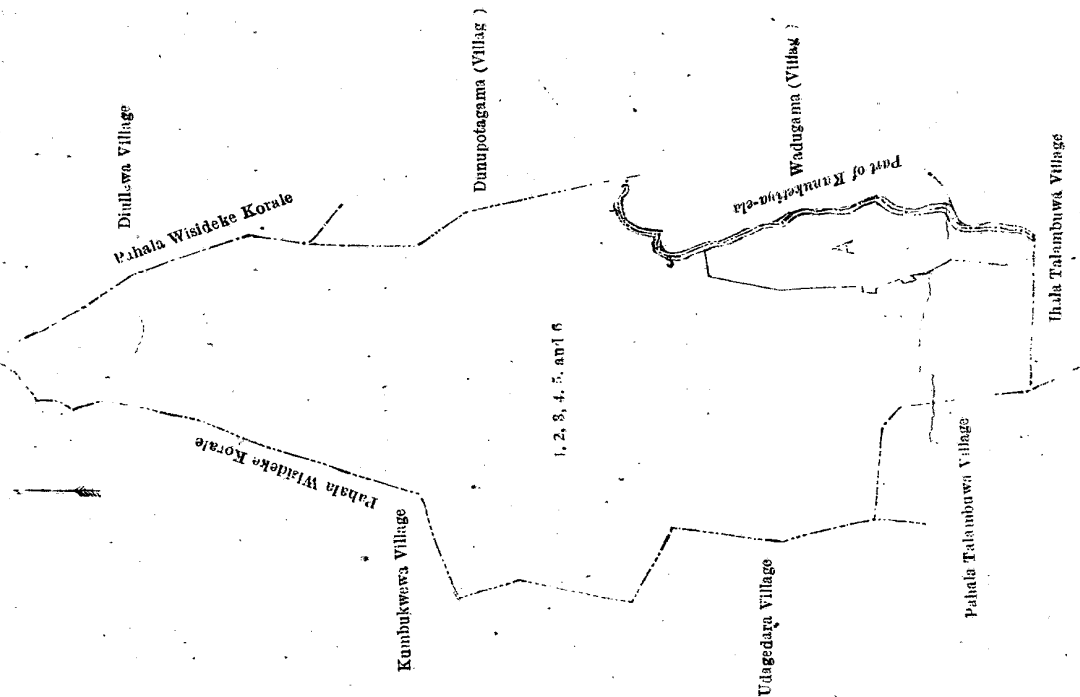
| Lot. | Name of Land.                       | Extent, A. R. P. | Lot. | Name of Land.  | Extent, A. R. P. |
|------|-------------------------------------|------------------|------|----------------|------------------|
| 1 .. | Nagollamukalana                     | 57 3 0           | 5 .. | Kanuketiya-ela | 0 0 20           |
| 2 .. | Karuwalagaswewa (tank and bund)     | 3 2 24           | 6 .. | Do. (part)     | 0 2 25           |
| 3 .. | Wewapulahena (reservation for bund) | 0 3 32           |      |                |                  |
| 4 .. | Kongahamulahenyaya                  | 119 1 2          |      |                | 182 1 23         |

and bounded as follows: on the north by the village limits of Kumbukwewa and Diullewa (the boundary of the Pahala Wisideke korale); on the east by the village limits of Diullewa and Dunupotagama (the boundary of the Pahala Wisideke korale), part of Kanuketiya-ela (the village limits of Wadugama and Ihala Talambuwa); on the south by the village limit of Ihala Talambuwa; on the west by the village limit of Pahala Talambuwa, the village limits of Udagedera and Kumbukwewa (the boundary of the Pahala Wisideke korale).

NOTE.—The following lots lying within the above-mentioned boundaries are excluded from this notice, and their aggregate acreage of 14 acres and 18 perches is not included in the acreage of 182 acres 1 rood and 23 perches given above:—

## Block survey preliminary plan 1,898.

| Lot.   | Name of Land.                      | Extent, A. R. P. |
|--------|------------------------------------|------------------|
| A 7 .. | Pahalakumbura                      | 14 0 0           |
| A 8 .. | Migahamulakamata (threshing-floor) | 0 0 10           |
| A 9 .. | Galagawakamata (do.)               | 0 0 8            |
|        |                                    | 14 0 18          |



Surveyor-General's Office,  
Colombo, October 29, 1923.

Scale of 16 Chains to an Inch.

Kurunēgala S. O. 7—1924.

C. H. VINCE,  
for Acting Surveyor-General.

**Anuradhapura Notice No. 8,547.****Notice under "The Waste Lands Ordinances of 1897, 1899, 1900, and 1903."**

TAKE notice that unless within three months from March 7, 1924, the persons, if any, who claim any interest in the lands hereinafter mentioned or in any one or more of such lands or to some interest therein make claim in person or in writing to the said lands or to any of them or to some interest therein to L. L. Hunter, Esq., Special Officer appointed under section 28 of "The Waste Lands Ordinances of 1897, 1899, 1900, and 1903," at his office at Colombo:

Such Special Officer, in pursuance of the powers vested in him by the said Ordinances, will declare by writing under his hand that the said lands, or such of them as to which no claim has been made, are the property of the Crown.

L. L. HUNTER,  
Special Officer.

NOTE.—A claim to a right of way over the said lands or any of them is a claim to an interest in the land or lands.

## Description of the Lands referred to.

The following lots situate at the village of Radagama, in the Medalassa tulana in the Kalagam korale south, in the Kalagam palata, in the North-Central Province, as described in the annexed diagram :—

## Block survey preliminary plan 894.

| Lot. | Name of Land.                                                 | Extent, A. R. P. | Lot. | Name of Lands.                                         | Extent, A. R. P. |
|------|---------------------------------------------------------------|------------------|------|--------------------------------------------------------|------------------|
| 1    | Andarayaya, Galapaulayaya, Dehigahahena, Andarahena           | 47 0 27          | 42   | Namalakandumukalana (reservation for tank bund)        | 0 3 39           |
| 1A   | Dehigahayaya                                                  | 2 0 0            | 43   | Pahalawewa (tank and bund)                             | 28 2 0           |
| 1B   | Do. (reservation along Yoda-ela)                              | 0 1 10           | 44   | Palugahahena, Palahena, Bogahayaya, Wirandakotayaya    | 66 3 1           |
| 2    | Galapaulamukalana (cemetery)                                  | 2 0 3            | 44A  | Bogahayaya, Wirandakotayaya                            | 66 0 7           |
| 3    | Galapaulakele (approach road to cemetery)                     | 0 1 20           | 44B  | Do.                                                    | 0 0 20           |
| 4    | Galapaulamukalana                                             | 15 3 23          | 45   | Paluwewakandiya (tank bund. abandoned)                 | 0 2 13           |
| 5    | Galapaulayaya, Dehigahayaya                                   | 3 0 11           | 46   | Endagalamukalana                                       | 19 2 35          |
| 6    | Bogahayaya                                                    | 5 3 26           | 47   | Do.                                                    | 29 1 15          |
| 7    | Minor road                                                    | 1 0 37           | 48   | Wirandakotayaya                                        | 8 3 18           |
| 8    | Mawatayaya, Kandapitayaya, Palayaya, Damunugahayaya           | 63 2 25          | 48A  | Do.                                                    | 0 0 26           |
| 9    | Endagalamukalana                                              | 20 3 14          | 49   | Nikawalamukalana, Namalakandumukalana                  | 93 0 3           |
| 10   | Gansabhawa road                                               | 1 1 12           | 50   | Nikawalamukalana                                       | 5 0 34           |
| 11   | Endagalamukalana                                              | 6 2 38           | 51   | Nikawalahena (reservation for road)                    | 0 1 32           |
| 12   | Footpath                                                      | 0 0 22           | 52   | Minor road                                             | 1 0 18           |
| 12½  | Do.                                                           | 0 0 5            | 53   | Bogahahena (reservation for road)                      | 0 3 25           |
| 13   | Do.                                                           | 0 0 1            | 53½  | Do. (reservation for Yoda-ela)                         | 0 1 15           |
| 14   | Ihalawewa (tank and bund)                                     | 10 1 15          | 55   | Ehetugahahena (do.)                                    | 0 0 15           |
| 17   | Ehetugahahena (reservation for tishamba, road, and tank bund) | 4 2 5            | 57   | Bogahahena or Bogaha-accare (reservation for Yoda-ela) | 0 0 2            |
| 18   | Footpath                                                      | 0 0 9            | 58   | Do. (do.)                                              | 2 1 20           |
| 22   | Dambagahawatta (reservation for road)                         | 0 1 3            | 58½  | Bogahahena, Bogaha-accare (reservation for road)       | 0 1 22           |
| 23   | Do. (do.)                                                     | 0 0 36           | 60   | Eriyagahahena (means of access)                        | 0 0 32           |
| 26   | Yoda-ela (Irrigation channel), half area of channel           | 10 3 22          | 61   | Eriyagaha-accare                                       | 0 3 31           |
| 28   | Footpath                                                      | 0 0 14           | 62   | Kadurugahayaya, Bogahayaya                             | 44 1 21          |
| 29   | Dambagahawatta                                                | 0 0 11           | 63   | Means of access                                        | 0 0 17           |
| 32   | Minor road                                                    | 0 0 25           | 64   | Bogahayaya                                             | 2 3 33           |
| 35   | Mailagahahena (reservation for tank bund and tishamba)        | 1 0 23           |      |                                                        |                  |
| 40   | Pitiya (reservation for tank bund)                            | 0 1 23           |      |                                                        |                  |
| 41   | Accarawela                                                    | 0 2 22           |      |                                                        | 573 0 16         |

and bounded as follows : on the north by the village limit of Hiripitiyagama ; on the east by the village limit of Kumukwewa, the boundary of the Maminiya korale (the village limit of Kottalbedde-Karambewa), the village limit of Puliyankulama ; on the south by the village limits of Puliyankulama and Pugallagama ; on the west by a part of Yoda-ela (the village limits of Palugaswewa and Kelekarambewa), the village limit of Hiripitiyagama.

NOTE.—The following lots lying within the above-mentioned boundaries are excluded from this notice, and their aggregate acreage of 38 acres 2 roods and 6 perches is not included in the acreage of 573 acres and 16 perches given above :—

## Block survey preliminary plan 894.

| Lot. | Name of Land.                                                                            | Extent, A. R. P. | Lot. | Name of Land.                                                                                              | Extent, A. R. P. |
|------|------------------------------------------------------------------------------------------|------------------|------|------------------------------------------------------------------------------------------------------------|------------------|
| 15   | Puranagangoda                                                                            | 0 1 35           | A 21 | Serugahawatta                                                                                              | 0 1 10           |
| 16   | Radagama dewale                                                                          | 0 0 17           | A 33 | Murungagahawatta                                                                                           | 0 2 1            |
| 24   | Kiriyaahawatta                                                                           | 0 2 2            | A 34 | Dambagahawatta                                                                                             | 0 2 7            |
| 25   | Dambagahawatta (T. P. 203,795)                                                           | 2 2 0            | A 36 | Kohombagahawatta                                                                                           | 0 3 13           |
| 54   | Bogaha-accare, Palugaha-accare, Ehetugaha-accare (T. Ps. 329,034, 329,032, and 279,426)  | 7 2 23           | A 37 | Palugahahena                                                                                               | 0 3 13           |
| 59   | Bogaha-accare, Eriyagaha-accare (T. Ps. 320,017, 339,323, 345,797, 346,541, and 328,468) | 6 0 25           | A 38 | Dambagahawatta, Puranawela, Accarawela, and Ambagaha-accare (T. Ps. 337,327, 338,941, and part of 203,790) | 16 3 28          |
| A 19 | Bogahawatta                                                                              | 0 2 8            |      |                                                                                                            | 38 2 6           |
| A 20 | Kosgahawatta                                                                             | 0 2 24           |      |                                                                                                            |                  |

[For Diagram see page 288.]

## Anuradhapura Notice No. 8,548.

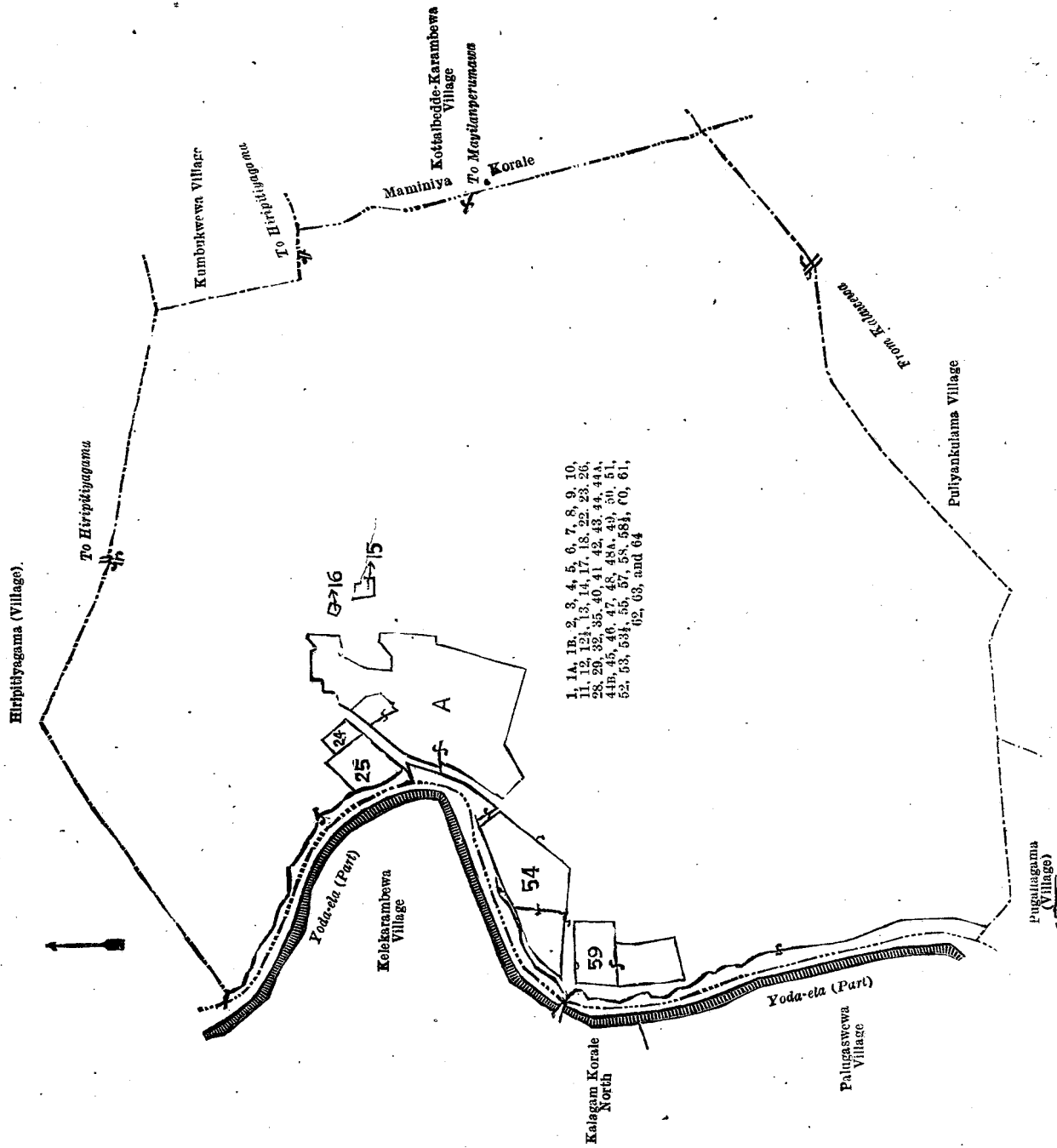
## Notice under "The Waste Lands Ordinances of 1897, 1899, 1900, and 1903."

TAKE notice that unless within three months from March 7, 1924, the persons, if any, who claim any interest in the lands hereinafter mentioned or in any one or more of such lands or to some interest therein make claim in person or in writing to the said lands or to any of them or to some interest therein to L. L. Hunter, Esq., Special Officer appointed under section 28 of "The Waste Lands Ordinances of 1897, 1899, 1900, and 1903," at his office at Colombo :

Such Special Officer, in pursuance of the powers vested in him by the said Ordinances, will declare by writing under his hand that the said lands, or such of them as to which no claim has been made, are the property of the Crown.

L. L. HUNTER,  
Special Officer.

NOTE.—A claim to a right of way over the said lands or any of them is a claim to an interest in the land or lands.



Surveyor-General's Office,  
Colombo, August 21, 1923.

Scale of 16 Chains to an Inch.  
An radhapura S. O. 6—1924

C. H. VINCE,  
for Surveyor-General

*Description of the Lands referred to.*

The following lots situate in the village of Hiripitiyagama, in the Medalassa tulana of the Kalagam korale south in the Kalagam palata, in the North-Central Province, as described in the annexed diagram :—

Block survey preliminary plan 891.

| Lot. | Name of Land.                                                       | Extent, A. R. P. | Lot.  | Name of Land.                                      | Extent, A. R. P. |
|------|---------------------------------------------------------------------|------------------|-------|----------------------------------------------------|------------------|
| 1 .. | Kudumihiriyaya, Bogahayaya, Keeriyagahayaya, and Talagahahenyaya .. | 80 1 34          | 8 ..  | Weditiyanagalemukalana and Hiripitiyagakele ..     | 48 3 27          |
| 2 .. | Cart track ..                                                       | 0 2 5            | 9 ..  | Galatiyenahena (reservation and path) (part of) .. | 0 0 8            |
| 3 .. | Main road ..                                                        | 2 2 20           | 10 .. | Weditiyanagalehena, Galgodehena ..                 | 1 3 5            |
| 4 .. | Kongasyaya (reservation for road) ..                                | 0 0 18           | 11 .. | Hiripitiyagamawewa (part of tank and bund) ..      | 120 2 39         |
| 5 .. | Do. (cemetery) ..                                                   | 1 3 32           | 12 .. | Nugagahahenyaya ..                                 | 20 0 18          |
| 6 .. | Kongasyaya and Menerihena ..                                        | 22 1 24          |       |                                                    |                  |
| 7 .. | Footpath ..                                                         | 0 0 24           |       |                                                    |                  |



| Lot. | Name of Land.                                                  | Extent, A. R. P. | Lot. | Name of Land.                                                                                            | Extent, A. R. P. |
|------|----------------------------------------------------------------|------------------|------|----------------------------------------------------------------------------------------------------------|------------------|
| 13   | Minipitiyekele, Kiri-ithurammedillehena, Nabadawalehena        | 9 2 2            | 61   | Eladelemukalana, Kiri-ithurammedille-mukalana, Kolongahaidama, and Migahakele                            | 4 2 28           |
| 14   | Minipitiya (to be abandoned cemetery)                          | 0 1 20           | 62   | Footpath                                                                                                 | 0 0 2            |
| 15   | Dambagahaidama                                                 | 1 2 12           | 64   | Mala-ela                                                                                                 | 0 0 9            |
| 16   | Do. Kumbukgaha-accare (reservation for road)                   | 0 1 26           | 65   | Kolongahaidama (reservation for Kagama-oya)                                                              | 0 3 7            |
| 17   | Dambagahahena (means of access to the tank)                    | 0 0 8            | 67   | Footpath                                                                                                 | 0 0 6            |
| 18   | Minipitiyekele (reservation for tank bund)                     | 0 2 36           | 68   | Mala-ela                                                                                                 | 0 0 10           |
| 20   | Kumbukgaha-accare                                              | 0 0 10           | 70   | Accareidama (reservation for path)                                                                       | 0 0 14           |
| 21   | Horow-ela (irrigation channel)                                 | 1 0 3            | 71   | Mala-ela                                                                                                 | 0 1 21           |
| 22   | Kiriyaahahena, Nigahawatta, Accareidama (reservation for road) | 0 3 8            | 72   | Kumbukgaha-accare (reservation for Horow-ela)                                                            | 0 0 8            |
| 23   | Kiriyaahahena                                                  | 2 0 5            | 74   | Kongahaidama and Wanagawahena (reservation for bund and road)                                            | 0 2 32           |
| 25   | Kumbukgahaidama (reservation for right of way)                 | 0 0 22           | 75   | Kagama-oya (stream)                                                                                      | 7 2 30           |
| 26   | Bokotuwa                                                       | 0 0 16           | 76   | Kiribathwalekele (reservation for road and bund)                                                         | 0 2 38           |
| 28   | Footpath                                                       | 0 0 17           | 77   | Mandakadagalwetiya (do.)                                                                                 | 0 3 0            |
| 29   | Tisbambe                                                       | 6 1 10           | 78   | Kumbukwewela                                                                                             | 1 2 24           |
| 30   | Gala                                                           | 0 0 3            | 79   | Palugahagalwetiya and Mandakadagalwetiya                                                                 | 14 1 39          |
| 31   | Tisbambe                                                       | 0 0 4            | 80   | Accareidama (reservation for road)                                                                       | 0 0 23           |
| 32   | Do                                                             | 0 0 2            | 81   | Do. (reservation for Kagama-oya)                                                                         | 0 2 21           |
| 35   | Ambagahawatta                                                  | 0 1 6            | 83   | Weditiyanagalwetiyehehena and Tisbambe                                                                   | 3 0 24           |
| 42   | Kiriyaahahena (reservation for irrigation channel)             | 0 1 36           | 84   | Oyadelemukalana, Kongasyaya, Munyaya, Galendeyaya, Bogahayaya, Gal-karuhehena, and Weditiyanagalwewehena | 181 3 0          |
| 43   | Do. (do.)                                                      | 0 0 27           | 85   | Eladelemukalana                                                                                          | 11 1 11          |
| 46   | Palugahaidama                                                  | 1 3 19           | 86   | Footpath                                                                                                 | 0 1 1            |
| 46½  | Do. (reservation for cart track)                               | 0 0 18           | 87   | Minor road                                                                                               | 1 1 10           |
| 46¾  | Do. (cart track)                                               | 0 0 3            | 88   | Palugahaidama (reservation for road)                                                                     | 0 0 34           |
| 48   | Oyadelemukalana                                                | 3 1 21           | 90   | Mala-ela                                                                                                 | 0 0 14           |
| 49   | Do. and Kurunduhenekele (cart track)                           | 0 0 34           | 91   | Palugahaidama                                                                                            | 7 0 6            |
| 50   | Yoda-ela (irrigation channel) (part)                           | 5 3 28           | 92   | Mawatayaya, Damunuyaya, and Gal-karuhehena                                                               | 45 2 34          |
| 51   | Oyadelemukalana and Kurunduhenekele                            | 17 1 36          | 93   | Gansabhawa road                                                                                          | 0 1 25           |
| 52   | Palugaha-accaraya                                              | 2 0 24           | 94   | Damunuyaya                                                                                               | 4 0 18           |
| 57   | Mala-ela                                                       | 0 0 7            | 95   | Galwetiyanukalana                                                                                        | 6 3 0            |
| 59   | Do.                                                            | 0 0 11           |      |                                                                                                          |                  |
| 60   | Kongahaidama (reservation for Kagama-oya)                      | 0 3 37           |      |                                                                                                          |                  |
|      |                                                                |                  |      |                                                                                                          | 651 1 14         |

and bounded as follows: on the north by the village limits of Kunchikulama, Kamalakpalliye, and Pallekagama on the east by the village limits of Pallekegama and Kumbukwewa; on the south by the village limits of Kumbukwewa and Radagama; on the west by a part of Yoda-ela (the village limits of Kelekarambawa and Asweduma in the Kalagam korale north).

Note.—The following lots lying within the above-mentioned boundaries are excluded from this notice, and their aggregate acreage of 114 acres 2 roods and 37 perches is not included in the acreage of 651 acres 1 rood and 14 perches given above:—

| Block survey preliminary plan 891. |                                                                                                                     |                  |      |                                                                                                                                                            |                  |
|------------------------------------|---------------------------------------------------------------------------------------------------------------------|------------------|------|------------------------------------------------------------------------------------------------------------------------------------------------------------|------------------|
| Lot.                               | Name of Land.                                                                                                       | Extent, A. R. P. | Lot. | Name of Land.                                                                                                                                              | Extent, A. R. P. |
| 19                                 | Accareidama and Kumbudgaha-accare (T. P. 315,934)                                                                   | 0 3 5            | A 47 | Accareidama, Ihalawela (T. Ps. 273,454, 287,867, 279,242, 158,509, 279,245, 279,244, 279,243, 279,246, 279,249, 347,619, 279,247, 279,248, 150,842)        | 68 3 10          |
| 73                                 | Accareidama (T. P. 328,096)                                                                                         | 0 1 23           | A 54 | Oyadelemukalana                                                                                                                                            | 0 0 4            |
| 53                                 | Do. (T. P. 187,014)                                                                                                 | 1 1 14           | A 55 | Do.                                                                                                                                                        | 0 0 16           |
| 82                                 | Do. (T. P. 232,721)                                                                                                 | 13 0 6           | A 56 | Do.                                                                                                                                                        | 0 0 4            |
| A 24                               | Kiriyaahahena                                                                                                       | 2 1 4            | A 58 | Kolongahaidama and Accareidama                                                                                                                             | 1 2 27           |
| A 27                               | Migaha-accare (T. P. 321,067)                                                                                       | 0 3 4            | A 63 | Kolongahaidama                                                                                                                                             | 1 0 10           |
| A 33                               | Kongahawatta, Karuwalagahawatta, Godakirillagahawatta, Diwulgahawatta, Bilingahawatta, Hitinawatta, Boraluwalewatta | 3 2 8            | A 66 | Puranewatta, Migahawatta, Hitinawatta, Kosgahawatta, Ambagahawatta, Kongahawatta                                                                           | 6 3 3            |
| A 34                               | Kosgahawatta                                                                                                        | 0 0 8            | A 69 | Siyambalagaha-accare, Meegahawatta, Accareidama, Kiribathwelahena (T. Ps. 271,442, 271,443, 314,638, 314,632, 271,444, 279,294, 279,293, 187,753, 201,000) | 6 2 34           |
| A 36                               | Hitinawatta                                                                                                         | 0 2 13           | 89   | Palugahaidama                                                                                                                                              | 1 3 21           |
| A 37                               | Paranawatta alias Migahawatta                                                                                       | 1 1 3            |      |                                                                                                                                                            |                  |
| A 38                               | Do.                                                                                                                 | 0 0 39           |      |                                                                                                                                                            |                  |
| A 39                               | Accareidama (T. P. 347,620)                                                                                         | 1 0 12           |      |                                                                                                                                                            |                  |
| A 40                               | Accareidama                                                                                                         | 0 0 11           |      |                                                                                                                                                            |                  |
| A 41                               | Godakirialagahahena                                                                                                 | 0 3 26           |      |                                                                                                                                                            |                  |
| A 44                               | Kiriyaahahakumbura                                                                                                  | 0 1 6            |      |                                                                                                                                                            |                  |
| A 45                               | Kiriyaahahena                                                                                                       | 1 0 6            |      |                                                                                                                                                            |                  |
|                                    |                                                                                                                     |                  |      |                                                                                                                                                            | 114 2 37         |

[For Diagram see page 290.]

### Kegalla Notice No. 8,549.

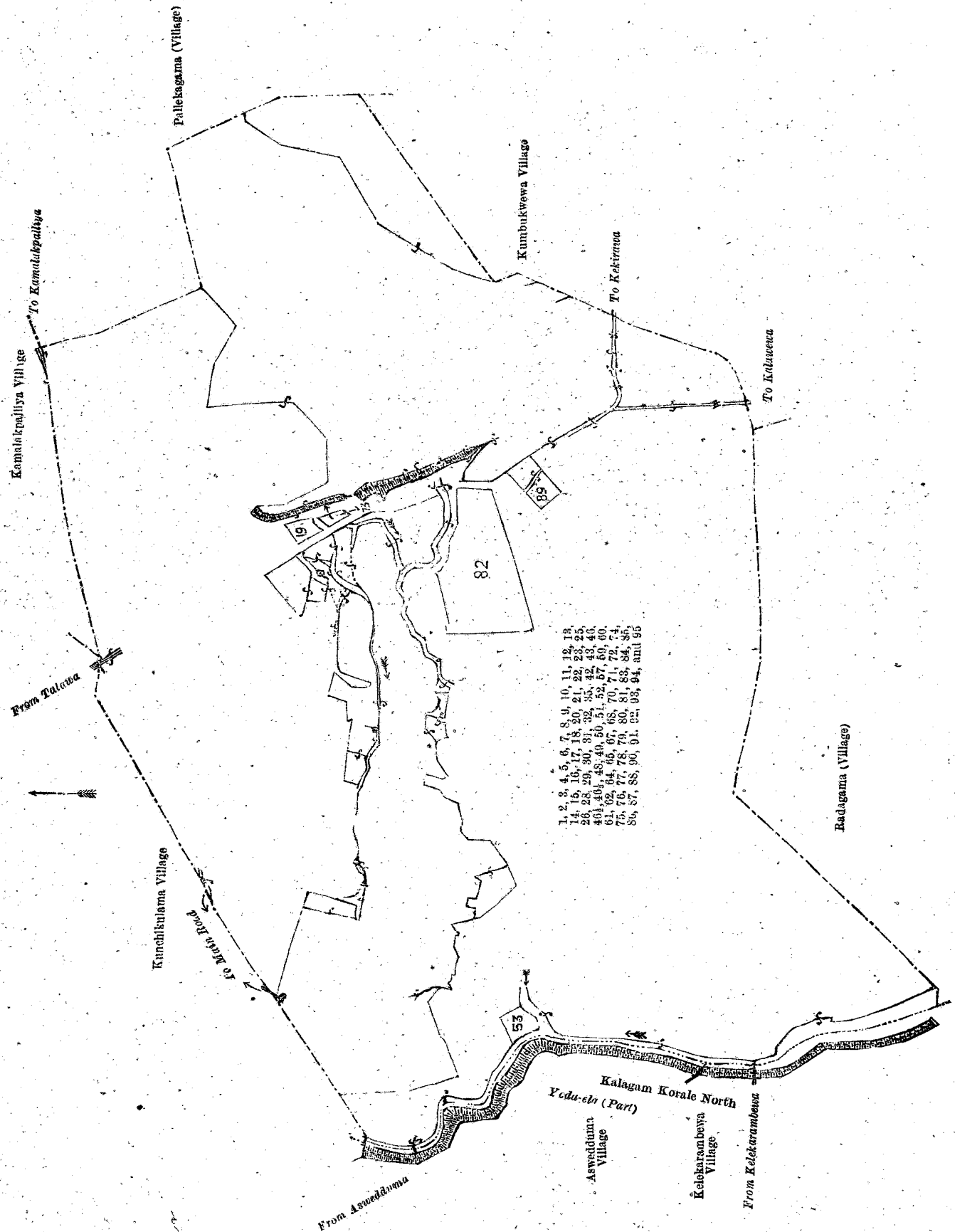
#### Notice under "The Waste Lands Ordinances of 1897, 1899, 1900, and 1903."

TAKE notice that unless within three months from March 7, 1924, the persons, if any, who claim any interest in the land hereinafter mentioned make claim in person or in writing to the said land or to some interest therein to L. L. Hunter, Esq., Special Officer appointed under section 28 of "The Waste Lands Ordinances of 1897, 1899, 1900, and 1903," at his office at Colombo:

Such Special Officer, in pursuance of the powers vested in him by the said Ordinances, will declare by writing under his hand that the land, to which no claim has been made, is the property of the Crown.

L. L. HUNTER,  
Special Officer

NOTE.—A claim to a right of way over the said land is a claim to an interest in the land.



Surveyor-General's Office.  
Colombo, September 8, 1923.

Scale of 16 Chains to an Inch.  
Anuradhapura S. O. 7—1924.

C. H. VINCE,  
for Surveyor-General.

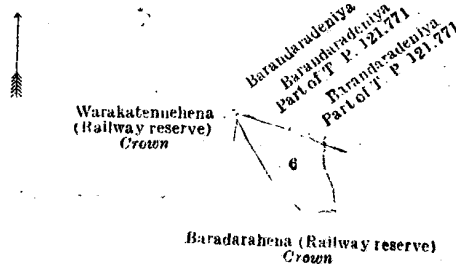
*Description of the Land referred to.*

The following lot situate in the village of Walagoda, in the Galboda pattu of the Galboda korale, in the Kegalla District of the Province of Sabaragamuwa, as described in the annexed diagram:—

Block survey preliminary plan 174.

| Lot. | Name of Land.                            | Extent, A. R. P. |
|------|------------------------------------------|------------------|
| 6    | Barandaradeniyekumbura (railway reserve) | 0 0 35           |

and bounded as follows: on the north by Barandaradeniya claimed by Alakongedera Appuhamy, Barandaradeniya (private), (part of T. P. 121,771); on the east and south by Baradarahena (railway reserve) declared the property of the Crown under the Waste Lands Ordinances; on the west by Barandarahena (railway reserve) declared the property of the Crown under the Waste Lands Ordinances, Warakatennehena (railway reserve) declared the property of the Crown under the Waste Lands Ordinances.



Surveyor-General's Office,  
Colombo, February 27, 1924.

Scale of 4 Chains to an Inch.

Kegalla S. O. 1—1924.

C. H. VINCE,  
for Surveyor-General.

## LAND SALES IN THE CENTRAL PROVINCE.

**No. 2,716, C. P.**—The Government Agent, Central Province, will on Thursday, May 1, 1924, at 11.30 A.M., at his office in Kandy Kachcheri, put up to auction, for sale or settlement, or will otherwise dispose of, the under-mentioned portions of Crown land, in accordance with the regulations of Government regarding land sales. Three allotments of land situated in the Udapalata division of the Kandy District of the Central Province.

Preliminary plan 5,372. Village—Weliganga in Kandukara Ihala korale of the Udapalata Division. Claimant—Crown.

| Lot.  | Name of Land.   | Name of Applicant.                                        | Description. | Extent.  | Upset price.  |
|-------|-----------------|-----------------------------------------------------------|--------------|----------|---------------|
|       |                 |                                                           |              | A. R. P. | per acre, Rs. |
| C 880 | Weiganga estate | The English and Scottish Co-operative Wholesale Societies | Tea          | 0 2 2    | —*            |

Preliminary plan 7,047. Village—Mawatura in Kandukara Ihala korale of Udapalata Division.

|    |                                   |                                                           |                                                                                                                                   |          |    |
|----|-----------------------------------|-----------------------------------------------------------|-----------------------------------------------------------------------------------------------------------------------------------|----------|----|
| 54 | Mahawila estate and Kanapediwatta | The English and Scottish Co-operative Wholesale Societies | Contains Public Works Department Circuit bungalow and premises, tea bushes 25 years, rubber trees 10 years old, and native garden | 0 2 16.4 | —* |
|----|-----------------------------------|-----------------------------------------------------------|-----------------------------------------------------------------------------------------------------------------------------------|----------|----|

Preliminary plan 6,804. Village—Atabage Pallagama in Kandukara Ihala korale of Udapalata Division.

|   |                                    |   |                                  |       |      |
|---|------------------------------------|---|----------------------------------|-------|------|
| 7 | Silvawatta alias Hewandeniye-watta | — | Contains tea bushes 12 years old | 0 0 5 | 306† |
|---|------------------------------------|---|----------------------------------|-------|------|

\* These lands will be sold to the English and Scottish Co-operative Wholesale Societies, Colombo, without competition, having been acquired from them in 1905.

† Re-advertised.

Further particulars regarding these lands can be obtained from the Government Agent, Central Province, and their plans from the Surveyor-General.

Colonial Secretary's Office,  
Colombo, February 29, 1924.

CECIL CLEMENTI,  
Colonial Secretary.

**No. 2,717, C. P.**—The Government Agent, Central Province, will on Thursday, May 1, 1924, at 11.45 A.M., at his office in Kandy Kachcheri, put up to auction, for sale or settlement, or will otherwise dispose of, the under-mentioned portion of Crown land, in accordance with the regulations of Government regarding land sales. An allotment of land situated in the Tumpane division of the Kandy District of the Central Province.

Preliminary plan 7,583. Village—Polwatta in Pallepallata korale of Tumpane division. Claimant—Crown.

| Lot. | Name of Land.  | Name of Applicant.                                           | Description.                              | Extent.  | Upset price   |
|------|----------------|--------------------------------------------------------------|-------------------------------------------|----------|---------------|
|      |                |                                                              |                                           | A. R. P. | per acre, Rs. |
| 1    | Anguruwalahena | D. W. S. Wijayasinghe, Notary Public of Hedeniya, Galagedera | Contains rubber plants about 2 months old | 0 1 35   | 60            |

Further particulars regarding this land can be obtained from the Government Agent, Central Province, and its plan from the Surveyor-General.

Colonial Secretary's Office,  
Colombo, February 29, 1924.

CECIL CLEMENTI,  
Colonial Secretary.

**No. 2,718, C. P.**—The Government Agent, Central Province, will on Thursday, May 1, 1924, at 11.30 A.M., at his office in Kandy Kacheheri, put up to auction, for sale or settlement, or will otherwise dispose of, the under-mentioned portions of Crown land, in accordance with the regulations of Government regarding land sales. Three allotments of land situated in the Pata Hewaheta division of the Kandy District of the Central Province.

| Lot. | Name of Land.      | Name of Applicant.                 | Description. | Extent. |       | Upset price<br>per acre, Rs. |
|------|--------------------|------------------------------------|--------------|---------|-------|------------------------------|
|      |                    |                                    |              | A.      | R. P. |                              |
| 1    | Bogahatennehena .. | P. Charles Perera of Nawaneliya .. | Chena ..     | 0       | 2 0   | 45                           |
| 2    | Do. ..             | do. ..                             | do. ..       | 1       | 0 13  | 45                           |
| 3    | Do. ..             | do. ..                             | do. ..       | 0       | 0 16  | —*                           |

\* To be reserved.

Further particulars regarding these lands can be obtained from the Government Agent, Central Province, plans may be obtained from the Surveyor-General.

Colonial Secretary's Office,  
Colombo, February 29, 1924.

CECIL CLEMENTI,  
Colonial Secretary.

**No. 2,719, C. P.**—The Government Agent, Central Province, will on Thursday, April 24, 1924, at 10.30 A.M., at his office in Kandy Kacheheri, put up to auction, for sale or settlement, or will otherwise dispose of, the under-mentioned portions of Crown land, in accordance with the regulations of Government regarding land sales. Nineteen allotments of land situated in the Pata Dumbara division of the Kandy District of the Central Province.

| Lot. | Name of Land.                               | Name of Applicant.                         | Description.                                             | Extent. |       | Upset price<br>per acre, Rs. |
|------|---------------------------------------------|--------------------------------------------|----------------------------------------------------------|---------|-------|------------------------------|
|      |                                             |                                            |                                                          | A.      | R. P. |                              |
| 1    | St. Johnswood estate ..                     | — ..                                       | Contains tea bushes, 2 years old ..                      | 0       | 0 20  | 500                          |
| 2    | Katukendegolla <i>alias</i><br>Pitakanda .. | — ..                                       | Forest and patana ..                                     | 43      | 3 17  | —*                           |
| 3    | Do. ..                                      | — ..                                       | Forest ..                                                | 5       | 2 5   | —*                           |
| 4    | Do. ..                                      | Mr. Frank Wright, Galpehele,<br>Panwila .. | do. ..                                                   | 21      | 1 22  | 264                          |
| 5    | Do. ..                                      | do. ..                                     | Patana ..                                                | 2       | 0 34  | 164                          |
| 6    | Do. ..                                      | do. ..                                     | do. ..                                                   | 2       | 2 18  | 164                          |
| 7    | Do. ..                                      | do. ..                                     | do. ..                                                   | 8       | 2 2   | 164                          |
| 8    | Do. ..                                      | do. ..                                     | do. ..                                                   | 6       | 0 7   | 164                          |
| 9    | Do. ..                                      | do. ..                                     | Forest ..                                                | 0       | 2 2   | 264                          |
| 10   | Do. ..                                      | — ..                                       | do. ..                                                   | 6       | 0 5   | —*                           |
| 11   | Do. ..                                      | Mr. Frank Wright, Galpehele,<br>Panwila .. | do. ..                                                   | 15      | 2 32  | 264                          |
| 12   | Do. ..                                      | do. ..                                     | Patana ..                                                | 2       | 3 26  | 164                          |
| 13   | Do. ..                                      | do. ..                                     | Low jungle ..                                            | 5       | 2 28  | 264                          |
| 14   | Do. ..                                      | — ..                                       | do. ..                                                   | 0       | 2 12  | —*                           |
| 15   | Do. ..                                      | Mr. Frank Wright, Galpehele,<br>Panwila .. | Forest ..                                                | 19      | 2 38  | 264                          |
| 16   | Holton estate ..                            | — ..                                       | Contains tea bushes and rubber<br>trees, 10 years old .. | 1       | 0 30  | 610                          |
| 17   | Do. ..                                      | — ..                                       | do. ..                                                   | 0       | 2 84  | —*                           |
| 18   | Şoranawili estate ..                        | — ..                                       | Contains tea bushes, 10 years old ..                     | 0       | 0 10  | —*                           |
| 19   | Holton estate ..                            | — ..                                       | Forest ..                                                | 1       | 2 32  | 264                          |

\* To be reserved.

Further particulars regarding these lands can be obtained from the Government Agent, Central Province, and their plans from the Surveyor-General.

Colonial Secretary's Office,  
Colombo, March 4, 1924.

CECIL CLEMENTI,  
Colonial Secretary.

**No. 2,720, C. P.**—The Government Agent, Central Province, will on Thursday, April 24, 1924, at 10.30 A.M., at his office in Kandy Kacheheri, put up to auction, for sale or settlement, or will otherwise dispose of, the under-mentioned portions of Crown land, in accordance with the regulations of Government regarding land sales. Two allotments of land situated in the Uda Dumbara division of the Kandy District of the Central Province.

Preliminary plan 7,310. Village—Pallewela in Gampaha korale west of Uda Dumbara division.

| Lot. | Name of Land.         | Name of Applicant.                   | Description.               | Extent. |       | Upset price<br>per acre, Rs. |
|------|-----------------------|--------------------------------------|----------------------------|---------|-------|------------------------------|
|      |                       |                                      |                            | A.      | R. P. |                              |
| 1    | Endiribeddekumbura .. | Ram Banda Korala of Gampaha west ..  | Paddy field (abandoned) .. | 0       | 1 31  | 30                           |
| 1    | Wagalekumbura ..      | Udagedera Ranhami of Bambarabedda .. | Paddy field (abandoned) .. | 0       | 0 30  | 26                           |

Further particulars regarding these lands can be obtained from the Government Agent, Central Province, and their plans from the Surveyor-General.

Colonial Secretary's Office,  
Colombo, March 4, 1924.

CECIL CLEMENTI,  
Colonial Secretary.

## LAND SALES IN THE SOUTHERN PROVINCE.

**No. 4,108, S. P.**—The Government Agent, Southern Province, will on Thursday, April 24, 1924, at 1 P.M., at his office in Galle Kacheheri, put up to auction, for sale or settlement, or will otherwise dispose of, the under-mentioned portions of Crown land, in accordance with the regulations of Government regarding land sales. Eight allotments of land situated in the Talpe pattu division of the Galle District of the Southern Province.

Final village plan 550. Village—Karagoda. Claimant—Crown.

| Lot. | Name of Land.          | Name of Applicant.                      | Description. | Extent. |       | Upset price<br>per acre, Rs. |
|------|------------------------|-----------------------------------------|--------------|---------|-------|------------------------------|
|      |                        |                                         |              | A.      | R. P. |                              |
| 53   | Okandehena ..          | M. G. Karolis ..                        | Jungle ..    | 2       | 3 29  | 75                           |
| 1    | Talgaheudumullagoda .. | N. G. W. D. Thoronis Appu of Mavella .. | Patana ..    | 4       | 1 12  | 172*                         |

Preliminary plan 12,014. Village—Hiyare. Claimant—M. H. H. Mathes of Hiyare.

| Lot. | Name of Land.                              | Name of Applicant.                                                                                              | Description. | Extent. |       | Upset price per acre, Rs. |
|------|--------------------------------------------|-----------------------------------------------------------------------------------------------------------------|--------------|---------|-------|---------------------------|
|      |                                            |                                                                                                                 |              | A.      | R. P. |                           |
| 1    | Kakillahena                                | —                                                                                                               | Garden       | 2       | 1 32  | —†                        |
| 1    | Uggalwalakanda                             | Preliminary plan 12,257. Village—Tittagalla. Claimant—Crown.<br>.. Akuresse Acharige Davith Sinno of Tittagalla | Low jungle   | 0       | 3 34  | 175*                      |
| 1    | Wattehenegoda                              | Preliminary plan 12,270. Village—Uduimalagala. Claimant—Crown.<br>.. G. Dahanayaka of Sri Bhawana, Galle        | Low jungle   | 3       | 0 5   | 55                        |
| 2    | Do.                                        | do.                                                                                                             | do.          | 3       | 0 12  | 55                        |
| 1    | Banweldeniye-goda <i>alias</i> gaswelegoda | Preliminary plan 12,271. Village—Kombala. Claimant—Crown.<br>.. Galbokkehewage Babun Appu of Kombala            | High jungle  | 1       | 0 10  | 66                        |
| 1    | Weralug haudumulla                         | Preliminary plan 12,282. Village—Tellambure. Claimant—Crown.<br>..                                              | Paddy field  | 0       | 2 23  | 70                        |
| 1    | Gallegedarawatteaddaragoda                 | Preliminary plan 12,288. Village—Kabarakala. Claimant—Crown.<br>.. Eriwarawamahadurege Nedoris of Kabarakala    | Chena        | 0       | 1 5   | 60.50                     |

\* Value of land per acre with mining rights.

† This lot will be reserved at the sale.

Further information regarding these lands can be obtained from the Government Agent, Southern Province, and their plans from the Surveyor-General.

Colonial Secretary's Office,  
Colombo, February 29, 1924.CECIL CLEMENTI,  
Colonial Secretary.

No. 4,109, S. P.—The Government Agent, Southern Province, will on Tuesday, May 6, 1924, at 1 P.M., at his office in Galle Kachcheri, put up to auction, for sale or settlement, or will otherwise dispose of, the under-mentioned portions of Crown land, in accordance with the regulations of Government regarding land sales. Twenty allotments of land situated in the Bentota-Walallawiti korale division of the Galle District of the Southern Province.

Preliminary plan 11,854. Village—Nawadagala. Claimant—J. L. Egoris de Silva of Batuwahena.

| Lot. | Name of Land.                                 | Name of Applicant.                                                                                                                    | Description.               | Extent. |        | Upset price per acre, Rs. |
|------|-----------------------------------------------|---------------------------------------------------------------------------------------------------------------------------------------|----------------------------|---------|--------|---------------------------|
|      |                                               |                                                                                                                                       |                            | A.      | R. P.  |                           |
| 1    | Inelamananedeniya                             | J. L. Egoris de Silva of Batuwahena                                                                                                   | Deniya                     | 2       | 3 37   | 85                        |
| 2    | Inelamananekumbura <i>alias</i> Talawekumbura | do.                                                                                                                                   | Paddy field                | 7       | 2 0    | 85                        |
| 3    | Alikehena                                     | Claimant—Crown.<br>.. J. L. Egoris de Silva of Batuwahena                                                                             | Chena                      | 0       | 1 0    | —*                        |
| 4    | Alikehena estate                              | Claimants—Heirs of the late J. A. Sirimanna.<br>.. J. L. Egoris de Silva of Batuwahena                                                | Contains rubber Plantation | 0       | 2 12   | 85<br>5.30                |
| 5    | Alikehena estate                              | Village—Igala.<br>.. J. L. Egoris de Silva of Batuwahena                                                                              | Contains rubber            | 0       | 0 1.1  | 85                        |
| 6    | Do.                                           | do.                                                                                                                                   | do.                        | 0       | 0 1.6  | 85                        |
| 7    | Do.                                           | do.                                                                                                                                   | do.                        | 0       | 0 1.5  | 200†                      |
| 8    | Do.                                           | do.                                                                                                                                   | do.                        | 0       | 0 5.4  | 200†                      |
| 9    | Do.                                           | do.                                                                                                                                   | do.                        | 0       | 0 12.6 | 200†                      |
| 10   | Do.                                           | do.                                                                                                                                   | do.                        | 0       | 0 14   | 200†                      |
| 11   | Igalakanda estate                             | Claimants—Igalkanda Rubber and Tea Co.<br>.. J. L. Egoris de Silva of Batuwahena                                                      | Contains rubber            | 0       | 0 25   | 200†                      |
| 12   | Nawadagalaudumulla <i>alias</i> Talawedeniya  | Claimant—Crown.<br>.. J. L. Egoris de Silva of Batuwahena                                                                             | Deniya                     | 0       | 2 20   | —*                        |
| 13   | Talawa                                        | do.                                                                                                                                   | Chena                      | 1       | 0 18   | —*                        |
| 14   | Talawedeniya                                  | do.                                                                                                                                   | Deniya                     | 0       | 3 26   | —*                        |
| 15   | Talawa                                        | do.                                                                                                                                   | Chena (not for sale)       | 0       | 2 26   | —†                        |
| 16   | Igalaudumulla                                 | Claimants—Carolus and D. D. S. Nagahawatta.<br>.. J. L. Egoris de Silva of Batuwahena                                                 | Paddy field                | 4       | 0 8    | 85                        |
| 17   | Igalaudumulla <i>alias</i> Inelamananedeniya  | Claimant—Crown.<br>.. J. L. Egoris de Silva of Batuwahena                                                                             | Deniya                     | 0       | 3 3    | —*                        |
| 18   | Inelamananedeniya                             | do.                                                                                                                                   | do.                        | 1       | 3 34   | —*                        |
| 19   | Inelamananekumbura <i>alias</i> Talawekumbura | Claimant—J. L. Egoris de Silva of Batuwahena.<br>.. J. L. Egoris de Silva of Batuwahena                                               | Paddy field                | 4       | 0 23   | 85                        |
| 20   | Do.                                           | do.                                                                                                                                   | do.                        | 1       | 1 14   | 85                        |
| 21   | Talawa <i>alias</i> Ingalpotedeniya           | Claimant—Crown.<br>.. Mr. O. B. M. Cheyne of Elpitiya, on behalf of Bambarakele Tea and Rubber Co., Ltd.                              | Deniya                     | 9       | 1 20   | —*                        |
| 22   | Inelamanana                                   | Claimants—(1) Magage Harmanis, (2) I. Laisa.<br>.. Mr. O. B. M. Cheyne of Elpitiya, on behalf of Bambarakele Tea and Rubber Co., Ltd. | Garden Plantation          | 0       | 3 19   | 85<br>0.50                |
| 23   | Inelamanana                                   | Claimant—Crown.<br>.. Mr. O. B. M. Cheyne of Elpitiya, on behalf of Bambarakele Tea and Rubber Co., Ltd.                              | Patana                     | 3       | 3 18   | —*                        |
| 24   | Do.                                           | Colombege Sadriss of Karandeniya                                                                                                      | do.                        | 0       | 2 2    | —*                        |
| 25   | Do.                                           | do.                                                                                                                                   | Patana (not for sale)      | 0       | 2 3    | —†                        |
| 26   | Inelamanana <i>alias</i> Etambagahawatta      | do.                                                                                                                                   | Patana                     | 0       | 1 30   | —*                        |
| 27   | Etambagahawatta <i>alias</i> Inelamanana      | Claimant—C. Sadriss.<br>.. Colombege Sadriss of Karandeniya                                                                           | Garden Plantation          | 0       | 2 21   | 60<br>0.60                |

| Lot.                                             | Name of Land.                                      | Name of Applicant.                                                       | Description.                        | Extent. |        | Upset price per acre, Rs. |
|--------------------------------------------------|----------------------------------------------------|--------------------------------------------------------------------------|-------------------------------------|---------|--------|---------------------------|
|                                                  |                                                    |                                                                          |                                     | A.      | R. P.  |                           |
| Claimant—Crown.                                  |                                                    |                                                                          |                                     |         |        |                           |
| 28                                               | Inelamanana ..                                     | Colombege Sadris of Karandeniya ..                                       | Patana ..                           | 1       | 0 30   | —*                        |
| 29                                               | Talawa ..                                          | Mr. O. B. M. Cheyne, on behalf of Bambarakele Tea and Rubber Co., Ltd.   | High land ..                        | 52      | 0 21   | —*                        |
| 30                                               | Talaweu dumulledeniya ..                           | do. ..                                                                   | Deniya ..                           | 7       | 3 13   | —*                        |
| 31                                               | Talawa ..                                          | do. ..                                                                   | Low jungle ..                       | 22      | 0 37   | —*                        |
| 32                                               | Talaweu dumulla ..                                 | do. ..                                                                   | Deniya and patana (not for sale) .. | 6       | 1 3    | —†                        |
| Claimants—Bambarakelley Tea and Rubber Co., Ltd. |                                                    |                                                                          |                                     |         |        |                           |
| 33                                               | St. Leonards-on-Sea estate                         | Mr. O. B. M. Cheyne, on behalf of Bambarakelley Tea and Rubber Co., Ltd. | Contains rubber Plantation ..       | 0       | 0 4 3  | 60<br>0·90                |
| 34                                               | Do.                                                | do.                                                                      | Contains rubber Plantation ..       | 0       | 0 3    | 60<br>0·90                |
| Claimant—Crown.                                  |                                                    |                                                                          |                                     |         |        |                           |
| 35                                               | Talawa ..                                          | Mr. O. B. M. Cheyne, on behalf of Bambarakelley Tea and Rubber Co., Ltd. | Chena (not for sale) ..             | 0       | 0 25   | —†                        |
| 36                                               | Talawedeniya ..                                    | do. ..                                                                   | Deniya ..                           | 1       | 2 2    | —*                        |
| 37                                               | Talawa ..                                          | do. ..                                                                   | Low jungle ..                       | 3       | 0 5    | —*                        |
| 38                                               | Talawedeniya ..                                    | do. ..                                                                   | Deniya ..                           | 1       | 3 37   | —*                        |
| 39                                               | Talawebedda ..                                     | do. ..                                                                   | Low jungle ..                       | 3       | 2 34   | —*                        |
| Claimants—J. Mendis and others.                  |                                                    |                                                                          |                                     |         |        |                           |
| 40                                               | Talawewatta <i>alias</i> Hurst Pierre Point estate | Mr. O. B. M. Cheyne, on behalf of Bambarakelley Tea and Rubber Co., Ltd. | Contains coconut Plantation ..      | 1       | 2 17   | 85<br>61                  |
| Claimant—Crown.                                  |                                                    |                                                                          |                                     |         |        |                           |
| 41                                               | Talawewatta <i>alias</i> Hurst Pierre Point estate | —                                                                        | Contains coconut (not for sale) ..  | 0       | 0 25   | —†                        |
| 42                                               | Talawa ..                                          | —                                                                        | Chena and jungle (not for sale) ..  | 0       | 1 0·7  | —†                        |
| Claimant—R. Simaris Silva.                       |                                                    |                                                                          |                                     |         |        |                           |
| 43                                               | Talawewatta ..                                     | —                                                                        | Contains rubber Plantation ..       | 0       | 0 7·3  | 85<br>2·50                |
| 44                                               | Do.                                                | —                                                                        | Contains rubber Plantation ..       | 0       | 0 3·9  | 85<br>18                  |
| Claimant—Nil.                                    |                                                    |                                                                          |                                     |         |        |                           |
| 45                                               | Talawewatta ..                                     | —                                                                        | Contains rubber (not for sale) ..   | —       | —      | —§                        |
| Claimant—Crown.                                  |                                                    |                                                                          |                                     |         |        |                           |
| 46                                               | Talawa ..                                          | —                                                                        | Chena (not for sale) ..             | 0       | 0 12·6 | —†                        |
| 47                                               | Do.                                                | —                                                                        | do. ..                              | 1       | 1 24   | —†                        |
| Claimant—Nil.                                    |                                                    |                                                                          |                                     |         |        |                           |
| 48                                               | Talawa ..                                          | —                                                                        | Chena and deniya (not for sale) ..  | —       | —      | —§                        |

\* These lots will be reserved at the sale.

† Value of land per acre with plantation.

‡ Reservation.

§ Land unclaimed by Crown.

Further information regarding these lands can be obtained from the Government Agent, Southern Province, and their plans from the Surveyor-General.

Colonial Secretary's Office,  
Colombo, March 5, 1924.

CECIL CLEMENTI,  
Colonial Secretary.

## LAND SALES IN THE NORTH-CENTRAL PROVINCE.

No. 2,336, N.C.P.—The Government Agent, North-Central Province, will on Thursday, April 24, 1924, at 1.30 P.M., at his office in Anuradhapura Kacheheri, put up to auction, for sale or settlement, or will otherwise dispose of, the under-mentioned portions of Crown land, in accordance with the regulations of Government regarding land sales. Twenty-two allotments of land situated in the Kunchuttu korale of Hurulu palata of the Nuwarakalawiya district of the North-Central Province.

| Lot. | Name of Land.      | Name of Purchaser.                                                              | Description.                                                         | Extent. |       | Upset price per acre, Rs. |
|------|--------------------|---------------------------------------------------------------------------------|----------------------------------------------------------------------|---------|-------|---------------------------|
|      |                    |                                                                                 |                                                                      | A.      | R. P. |                           |
| 4C   | Dambagahawela ..   | U. Panchirala and another ..                                                    | Paddy field (encroachment by V. Appurala, ex Arachchi and others) .. | 0       | 0 26  | 30                        |
| 4D   | Do.                | do.                                                                             | do.                                                                  | 0       | 1 14  | 30                        |
| 20AN | Dambagahaidama ..  | M. Udayare and another ..                                                       | Chena ..                                                             | 2       | 0 17  | 20                        |
| 1    | Dambagahaidama ..  | Preliminary plan 6,182. Village—Hendegama.<br>P. A. Wannihamy of Ratmalawetiya  | Jungle fit for paddy ..                                              | 11      | 3 28  | 21                        |
| 2    | Mailagahaidama ..  | Preliminary plan 6,319. Village—Tammannewa.<br>N. K. Velate and another ..      | Low jungle fit for paddy ..                                          | 1       | 3 24  | 20                        |
| 2    | Punchihamillewa .. | Preliminary plan 6,331. Village—Punchihamillewa.<br>K. V. Appurala and 6 others | Jungle fit for paddy ..                                              | 5       | 2 12  | 21                        |

| Lot.                                                  | Name of Land.                                                              | Name of Purchaser.                       | Description.             | Extent. |    |    | Upset price per acre, Rs. |
|-------------------------------------------------------|----------------------------------------------------------------------------|------------------------------------------|--------------------------|---------|----|----|---------------------------|
|                                                       |                                                                            |                                          |                          | A.      | R. | P. |                           |
| Preliminary plan 6,338. Village—Tikirihendewa.        |                                                                            |                                          |                          |         |    |    |                           |
| 1                                                     | Bogahaidama                                                                | .. K. Menikrala of Maha Puliyan-kulama   | Jungle fit for paddy     | 1       | 0  | 5  | 20                        |
| Preliminary plan 6,339. Village—Gonuheddennewa.       |                                                                            |                                          |                          |         |    |    |                           |
| 2                                                     | Kadurugahaidama <i>alias</i> Kon-gahaidama                                 | .. U. Menikrala                          | Chena                    | 1       | 0  | 9  | 25                        |
| Preliminary plan 6,342. Village—Maha Puliyan-kulama.  |                                                                            |                                          |                          |         |    |    |                           |
| 2                                                     | Dambagahaidama                                                             | .. U. Wannihamy                          | Chena fit for paddy      | 0       | 3  | 38 | 21                        |
| Preliminary plan 6,341. Village—Gonuheddennewa.       |                                                                            |                                          |                          |         |    |    |                           |
| 5                                                     | Gonuheddennewalanda <i>alias</i> Mailagahaidama <i>alias</i> Kon-gahaidama | .. V. Kapurhamy and another              | Chena                    | 0       | 3  | 27 | 20                        |
| 6                                                     | Kongahaidama                                                               | .. N. Wannihamy and another              | do.                      | 2       | 0  | 16 | 20                        |
| Preliminary plan 6,343. Village—Gonuheddennewa.       |                                                                            |                                          |                          |         |    |    |                           |
| 3                                                     | Kongahaidama                                                               | .. W. Appurala, Vel-Vidane, and another  | High jungle              | 2       | 0  | 1  | 24                        |
| Preliminary plan 6,344. Village—Udangawa.             |                                                                            |                                          |                          |         |    |    |                           |
| 1                                                     | Mailagahaidama                                                             | .. A. Menikrala                          | Chena fit for paddy      | 1       | 0  | 0  | 20                        |
| 2                                                     | Siyambalagahaidama                                                         | .. V. Menikrala                          | do.                      | 2       | 1  | 22 | 20                        |
| 3                                                     | Mailagahaidama                                                             | .. U. Velate                             | do.                      | 0       | 3  | 37 | 20                        |
| 4                                                     | Do.                                                                        | .. K. Kandate and another                | do.                      | 1       | 3  | 35 | 20                        |
| Preliminary plan 6,352. Village—Morakewa.             |                                                                            |                                          |                          |         |    |    |                           |
| 1                                                     | Mailagahaidama                                                             | .. A. G. Punchirala                      | Low jungle fit for paddy | 1       | 0  | 5  | 20                        |
| Preliminary plan 6,368. Village—Kuda Nambadawewa.     |                                                                            |                                          |                          |         |    |    |                           |
| 1                                                     | Wagahaidama                                                                | .. N. Udayare, Vel-Vidane of Tittagonewa | Jungle fit for paddy     | 2       | 0  | 5  | 21                        |
| Preliminary plan 6,501. Village—Morakewa.             |                                                                            |                                          |                          |         |    |    |                           |
| 1                                                     | Migahaidama                                                                | .. U. B. Nanhamy and 2 others            | Low jungle fit for paddy | 3       | 1  | 8  | 21                        |
| 2                                                     | Mailagahaidama                                                             | .. W. Ukkurala and 3 others              | Chena fit for paddy      | 0       | 3  | 0  | 21                        |
| 4                                                     | Do.                                                                        | .. do.                                   | do.                      | 1       | 3  | 5  | 21                        |
| Preliminary plan 6,596. Village—Maha Katuwaragollewa. |                                                                            |                                          |                          |         |    |    |                           |
| 1                                                     | Mailagahaidama                                                             | .. S. Silamburala                        | Owita fit for paddy      | 1       | 3  | 37 | 21                        |

All these lands were sold previously, but they are re-advertised for sale as the purchasers have failed to complete payments.

Further particulars regarding these lands can be had from the Government Agent, North-Central Province, and the plans of them from the Surveyor-General.

Colonial Secretary's Office,  
Colombo, February 29, 1924.

CECIL CLEMENTI,  
Colonial Secretary.

No. 2,337, N.C. P.—The Government Agent, North-Central Province, will on Tuesday, April 29, 1924, at 1.30 P.M., at his office in Anuradhapura Kacheheri, put up to auction, for sale or settlement, or will otherwise dispose of, the under-mentioned portions of Crown land, in accordance with the regulations of Government regarding land sales. Twenty-two allotments of land situated in the Nuwaragam, Hurulu, and Kalagam palatas of the Nuwarakalawiya district of the North-Central Province.

| Lot.                                                                     | Name of Land.                        | Name of Purchaser.                         | Description.                                                                  | Extent. |    |    | Upset price per acre, Rs. |
|--------------------------------------------------------------------------|--------------------------------------|--------------------------------------------|-------------------------------------------------------------------------------|---------|----|----|---------------------------|
|                                                                          |                                      |                                            |                                                                               | A.      | R. | P. |                           |
| Final village plan 748. Village—Diulwewa in Kanadara korale.             |                                      |                                            |                                                                               |         |    |    |                           |
| 32I                                                                      | Bogahahena <i>alias</i> Diulwewakele | .. L. T. Nauru Pitche                      | Low jungle fit for paddy                                                      | 0       | 1  | 26 | 23                        |
| 32J                                                                      | Do.                                  | .. do.                                     | do.                                                                           | 0       | 1  | 2  | 23                        |
| 32M                                                                      | Do.                                  | .. do.                                     | do.                                                                           | 0       | 1  | 24 | 23                        |
| Preliminary plan 5,886. Village—Gambirigaswewa in Kiralowa korale.       |                                      |                                            |                                                                               |         |    |    |                           |
| 12                                                                       | Kongahaidama                         | .. M. Kalu Banda and another               | Chena fit for paddy                                                           | 1       | 0  | 7  | 16                        |
| Preliminary plan 6,108. Village—Kunugonewa in Uddiyankulam korale.       |                                      |                                            |                                                                               |         |    |    |                           |
| 5                                                                        | Haththina-accare                     | .. P. M. Wannakurala and 6 others          | Paddy field (encroachment by R. Kapurhamy and 3 others)                       | 1       | 3  | 5  | 30                        |
| Preliminary plan 6,114. Village—Maha Messalewa in Uddiyankulam korale.   |                                      |                                            |                                                                               |         |    |    |                           |
| 2                                                                        | Hurigahaidama                        | .. P. Kirihamy and another                 | Jungle fit for building purposes                                              | 1       | 3  | 31 | 18                        |
| Preliminary plan 6,123. Village—Uddiyankulama in Uddiyankulam korale.    |                                      |                                            |                                                                               |         |    |    |                           |
| 3                                                                        | Dambagahaidama                       | .. B. Tikiri Banda and 3 others            | Open land and low jungle fit for paddy                                        | 1       | 2  | 19 | 16                        |
| 5                                                                        | Dambagahakumbura                     | .. do.                                     | Paddy field                                                                   | 0       | 3  | 3  | 16                        |
| Preliminary plan 6,137. Village—Gonadeniyagama in Unduruwa korale.       |                                      |                                            |                                                                               |         |    |    |                           |
| 4                                                                        | Keeriyagahaidama                     | .. K. Lensuwa, Vidana Henaya, and 3 others | Jungle fit for paddy                                                          | 1       | 0  | 15 | 16                        |
| 6                                                                        | Do.                                  | .. K. Lensuwa, Vidana Henaya               | Cleared and asweddu-mized                                                     | 1       | 1  | 12 | 16                        |
| Preliminary plan 6,139. Village—Maha Hettigama in Unduruwa korale.       |                                      |                                            |                                                                               |         |    |    |                           |
| 2                                                                        | Ambagahaidama                        | .. R. M. Kalu Banda Arachchi and another   | Jungle containing mango trees, &c.                                            | 1       | 0  | 21 | 19                        |
| Preliminary plan 6,146. Village—Galenbindunuwewa in Uddiyankulam korale. |                                      |                                            |                                                                               |         |    |    |                           |
| 2                                                                        | Kumbukgahaidama                      | .. W. Rankirate of Ratmale                 | Low jungle fit for paddy                                                      | 1       | 3  | 31 | 21.50                     |
| Preliminary plan 6,153. Village—Kadurugaswewa in Unduruwa korale.        |                                      |                                            |                                                                               |         |    |    |                           |
| 1                                                                        | Kolongahawatta                       | .. K. Kiri Hapuwa                          | Garden containing coco-nut trees and a tiled house (encroachment by K. Kawwa) | 0       | 1  | 25 | 50                        |
| Village—Talakolawewa in Unduruwa korale.                                 |                                      |                                            |                                                                               |         |    |    |                           |
| 2                                                                        | Kolongahawatta                       | .. K. B. Kapurala, Vedarala, and another   | Low jungle                                                                    | 0       | 2  | 1  | 20                        |

| Lot.                                                                               | Name of Land.                                 | Name of Purchase.                         | Description.                                                                          | Extent. |       | Upset price<br>A. R. P. per acre, Rs. |
|------------------------------------------------------------------------------------|-----------------------------------------------|-------------------------------------------|---------------------------------------------------------------------------------------|---------|-------|---------------------------------------|
|                                                                                    |                                               |                                           |                                                                                       | A.      | R. P. |                                       |
| Preliminary plan 6,154. Village—Ambagaswewa in Unduruwa korale.                    |                                               |                                           |                                                                                       |         |       |                                       |
| 5                                                                                  | Siyambalagahaidama                            | K. Tikiri Appu, Vel-Vidane, and another   | Garden containing coco-nut plants and 2 tiled houses (encroachment by the applicants) | 0       | 1 27  | 50                                    |
| Preliminary plan 6,240. Village—Madawachehiya in Negampaha korale.                 |                                               |                                           |                                                                                       |         |       |                                       |
| 1                                                                                  | Meegahaidama                                  | D. M. Banda, Wew-Lekama, and 2 others     | Jungle fit for paddy                                                                  | 1       | 3 5   | 30                                    |
| 15                                                                                 | Higgahahena                                   | E. M. Ukku Banda, Vel-Vidane, and another | Jungle                                                                                | 1       | 0 11  | 20                                    |
| Preliminary plan 6,310. Village—Kudagala (palu), Mahanetiwewa in Kunchuttu korale. |                                               |                                           |                                                                                       |         |       |                                       |
| 1                                                                                  | Mailagahaidama                                | M. Naindurala, Vel-Vidane, and another    | Jungle fit for paddy                                                                  | 3       | 3 9   | 20                                    |
| 2                                                                                  | Dambagahaidama                                | S. Menikrala and another                  | do.                                                                                   | 5       | 1 32  | 20                                    |
| Preliminary plan 6,313. Village—Mahanetiwewa in Kunchuttu korale.                  |                                               |                                           |                                                                                       |         |       |                                       |
| 1                                                                                  | Dambagahaidama                                | A. Kadirate                               | Jungle fit for paddy                                                                  | 0       | 3 21  | 20                                    |
| Preliminary plan 6,350. Village—Hammillawetiya in Kunchuttu korale.                |                                               |                                           |                                                                                       |         |       |                                       |
| 1                                                                                  | Dambagahaidama                                | A. Silamburula and 5 others               | Jungle fit for paddy                                                                  | 3       | 2 6   | 20                                    |
| Preliminary plan 6,358. Village—Nelugollekada in Kalpe korale.                     |                                               |                                           |                                                                                       |         |       |                                       |
| 3                                                                                  | Kongahaidama <i>alias</i><br>Palugahamukalana | A. P. Sella Marikkar                      | Forest fit for paddy                                                                  | 4       | 0 19  | 22                                    |

All these lands were sold previously, but they are re-advertised for sale as the purchasers have failed to complete payments.

Further particulars regarding these lots can be had from the Government Agent, North-Central Province, and the plans of them from the Surveyor-General.

Colonial Secretary's Office,  
Colombo, March 5, 1924.

CECIL CLEMENTI,  
Colonial Secretary.

### LAND SALES IN THE PROVINCE OF UVA.

No. 1,549, P. of U.—The Government Agent, Province of Uva, will on Monday, April 28, 1924, at 1 P.M., at his office in the Badulla Kachcheri, put up to auction, for sale or settlement, or will otherwise dispose of, the under-mentioned portions of Crown land, in accordance with the regulations of Government regarding land sales. Thirty-four allotments of land situated in the Wiyaluwa, Udukinda, Wellana, and Buttala divisions of the Badulla District of the Province of Uva.

| Lot.                                                                                                                                                             | Name of Land.                                           | Name of Applicant. | Description.                                                             | Extent. |       | Upset price<br>A. R. P. per acre, Rs. |
|------------------------------------------------------------------------------------------------------------------------------------------------------------------|---------------------------------------------------------|--------------------|--------------------------------------------------------------------------|---------|-------|---------------------------------------|
|                                                                                                                                                                  |                                                         |                    |                                                                          | A.      | R. P. |                                       |
| Preliminary plan 2,320. Village—Thalagahagedara in Oyapalata korale of Wiyaluwa division. Claimant—Crown.                                                        |                                                         |                    |                                                                          |         |       |                                       |
| 2                                                                                                                                                                | Gurubithiyapatana <i>alias</i><br>Gurubithiyagawapatana | —                  | Chena, reservation for Gansabhawa road                                   | 0       | 0 4   | —*                                    |
| Final village plan 116. Village—Metipimbiya in Mahapalata korale of Udukinda division. Claimant—Crown.                                                           |                                                         |                    |                                                                          |         |       |                                       |
| 7R1                                                                                                                                                              | Metipimbiyapatana <i>alias</i><br>Tawalamandiyapatana   | —                  | Garden, wholly cultivated with red gum trees, reservation for minor road | 0       | 0 5   | —*                                    |
| 7R2                                                                                                                                                              | Do.                                                     | —                  | do.                                                                      | 0       | 1 6   | —*                                    |
| Preliminary plan 2,329. Villages—Dodangolla and Ikiriyanpola in Wegampattu korale of Wellassa division. Claimant—Crown, encroachment by M. Ismail of Dodangolla. |                                                         |                    |                                                                          |         |       |                                       |
| <i>Dadangolla.</i>                                                                                                                                               |                                                         |                    |                                                                          |         |       |                                       |
| 1                                                                                                                                                                | Godapitalanda                                           | A. B. Galgoda      | Garden                                                                   | 0       | 1 1   | 30†                                   |
| Claimant—Crown.                                                                                                                                                  |                                                         |                    |                                                                          |         |       |                                       |
| 2                                                                                                                                                                | Godapitalanda                                           | —                  | Cleared land, reservation for P. W. D. purposes                          | 0       | 3 5   | —*                                    |
| 3                                                                                                                                                                | Do.                                                     | A. B. Galgoda      | Low jungle                                                               | 12      | 2 34  | 42.75                                 |
| 4                                                                                                                                                                | Do.                                                     | —                  | Ditto, reservation along the Gansabhawa road                             | 0       | 1 6   | —*                                    |
| 5                                                                                                                                                                | Do.                                                     | —                  | Low jungle, reservation along the irrigation channel                     | 0       | 2 23  | —*                                    |
| 6                                                                                                                                                                | Do.                                                     | —                  | Low jungle, reservation along the main road                              | 0       | 0 26  | —*                                    |
| 7                                                                                                                                                                | Do.                                                     | —                  | Low jungle, reservation for the footpath                                 | 0       | 0 3   | —*                                    |
| 8                                                                                                                                                                | Do.                                                     | —                  | Part of old road, reservation along the Gansabhawa road                  | 0       | 0 7   | —*                                    |
| Claimants—Crown and P. B. Arlis de Silva.                                                                                                                        |                                                         |                    |                                                                          |         |       |                                       |
| <i>Ikiriyanpola.</i>                                                                                                                                             |                                                         |                    |                                                                          |         |       |                                       |
| 9                                                                                                                                                                | Elarawewatta <i>alias</i> Poltrove                      | A. B. Galgoda      | Low jungle                                                               | 1       | 1 17  | 30                                    |
| 10                                                                                                                                                               | Do.                                                     | —                  | Low jungle, reservation for irrigation channel                           | 0       | 1 21  | —*                                    |
| 11                                                                                                                                                               | Do.                                                     | —                  | Low jungle, reservation for Gansabhawa road                              | 0       | 0 31  | —*                                    |
| Final village plan 19. Village—Kinigama in Mahapalata korale of Udukinda division. Claimant—Crown.                                                               |                                                         |                    |                                                                          |         |       |                                       |
| 8cv                                                                                                                                                              | Welibissepatana                                         | —                  | Cemetery, reservation for same                                           | 0       | 0 23  | —*                                    |
| 8cw                                                                                                                                                              | Do.                                                     | —                  | Patana and spring, reservation for main road and springs                 | 6       | 0 32  | —*                                    |
| 8cx                                                                                                                                                              | Do.                                                     | —                  | Reservation for Gansabhawa road                                          | 0       | 1 16  | —*                                    |



| Lot. | Name of Land.                                                                       | Name of Applicant.                                              | Description.                                   | Extent. |    |      | Upset price per acre, Rs. |
|------|-------------------------------------------------------------------------------------|-----------------------------------------------------------------|------------------------------------------------|---------|----|------|---------------------------|
|      |                                                                                     |                                                                 |                                                | A.      | R. | P.   |                           |
| 8cx  | Welibissepatana                                                                     | Mr. F. R. Francillon, Manager,<br>Nayabedda estate              | Patana                                         | 10      | 3  | 1    | 60                        |
| 8cz  | Do.                                                                                 | do.                                                             | do.                                            | 11      | 0  | 7    | 60                        |
| 8DA  | Do.                                                                                 | —                                                               | Patana, reservation for<br>Velibissa trig.     | 0       | 1  | 37   | —*                        |
| 8DB  | Do.                                                                                 | —                                                               | Patana, reservation for<br>Gansabha a road     | 1       | 0  | 12   | —                         |
| 1    | Preliminary plan 2,311.<br>Kandiyekanata <i>alias</i> Haku-<br>rusiyambalawekanatta | Village—Alutwela in Buttala korale<br>Kiribanda of Alutwela     | Chena                                          | 0       | 0  | 20   | 31.50                     |
| 3    | Do.                                                                                 | do.                                                             | do.                                            | 0       | 3  | 21   | 32                        |
| 1    | Preliminary plan 2,337.<br>Dambagahapitiyakumbura                                   | Village—Magandena in Dambagalla korale of Wellassa division.    | Waste land, reservation<br>for Gansabhawa road | 0       | 0  | 13   | —*                        |
| 3    | Thurichchigahamulla                                                                 | M. Dissanayake of Badulla                                       | Paddy field                                    | 0       | 3  | 25   | 70                        |
| 1    | Preliminary plan 2,338.<br>Kolontenna                                               | Village—Kiwulegedara in Wiyaluwa korale of Wiyaluwa division.   | Chena                                          | 1       | 3  | 39   | 35                        |
| 2    | Do.                                                                                 | R. M. Vidane of Pathagala                                       | do.                                            | 2       | 0  | 12   | 35                        |
| 3    | Do.                                                                                 | R. M. Herat Appu of Pathagala                                   | Jungle                                         | 1       | 3  | 18   | 35                        |
| 4    | Do.                                                                                 | do.                                                             | do.                                            | 2       | 3  | 37   | 35                        |
| 5    | Kolontemeyaya                                                                       | R. M. Tissahami of Pathagala                                    | do.                                            | 2       | 3  | 19   | 35                        |
| 2    | Preliminary plan 2,323.<br>Ambagollewattahena                                       | Village—Radalliyada in Welam pattu korale of Wellassa division. | Chena, suitable for coco-<br>nut               | 0       | 3  | 8    | 30                        |
| 10AU | Final village plan 33.<br>Kabaragalapatana                                          | Village—Kabillewela in Mahapalata korale of Udukinda division.  | Patana, reservation along<br>Circular road     | 0       | 0  | 16   | —*                        |
| 10AV | Do.                                                                                 | do.                                                             | do.                                            | 0       | 0  | 17   | —*                        |
| 5    | Preliminary plan 2,048.<br>Kadawattapatana                                          | Village—Haputale in Mahapalata korale of Udukinda division.     | Patana, reservation for<br>railway purposes    | 0       | 1  | 21.1 | —*                        |

\* Reserved (not for sale).

† The purchaser of this lot should pay a further sum of Rs. 15 to the purchase amount, being the value of the hut on the land.

Further information regarding the sale of the above lands can be had from the Government Agent, Province of Uva, and their plans from the Surveyor-General.

Colonial Secretary's Office,  
Colombo, March 5, 1924.

CECIL CLEMENTI,  
Colonial Secretary.

The Government Agent of the Province of Uva, will on Wednesday, April 30, 1924, at 1 P.M., at his office in Badulla Kachcheri, put up to auction, the lease for 99 years of the under-mentioned portion of Crown land for the cultivation, fuel, and fruit trees, in accordance with the regulations of Government regarding the lease of Crown lands. The highest bidder for the premium shall be the purchaser of the lease. The conditions of lease are obtainable from the Government Agent, and its plan from the Surveyor-General. An allotment of land situated in Udukinda division of the Badulla District of the Province of Uva.

Final village plan 19. Village—Kinigama in Mahapalata-korale of Udukinda division.

| Lot. | Name of Land.            | Name of Applicant.                                   | Description. | Extent. | Upset premium per acre. | Annual rent per acre for the first 30 years. |                                 |        |
|------|--------------------------|------------------------------------------------------|--------------|---------|-------------------------|----------------------------------------------|---------------------------------|--------|
|      |                          |                                                      |              |         |                         | Each of the first 6 years.                   | Each of the remaining 24 years. | Rs. c. |
| 8DC  | Kahata-atattalangapatana | Rev. Father A. N. Fernando,<br>Bishop's House, Galle | Patana       | 1 3 36  | 3 60                    | 1 20                                         | 3 60                            | Rs. c. |

Colonial Secretary's Office,  
Colombo, March 5, 1924.

CECIL CLEMENTI,  
Colonial Secretary.

## LAND SALES IN THE PROVINCE OF SABARAGAMUWA.

No. 1,123, P. of S.—The Government Agent, Province of Sabaragamuwa, will on Thursday, April 24, 1924, at 1.30 P.M., at his office in Ratnapura, put up to auction, for sale or settlement, or will otherwise dispose of, the under-mentioned portions of Crown land, in accordance with the regulations of Government regarding land sales. Twenty-three allotments of land situated in the Ratnapura District of the Province of Sabaragamuwa.

| Lot. | Name of Land.                             | Name of Applicant.                                          | Description. | Extent. | Upset price per acre, Rs. |    |     |
|------|-------------------------------------------|-------------------------------------------------------------|--------------|---------|---------------------------|----|-----|
|      |                                           |                                                             |              |         |                           | A. | R.  |
| 1    | Preliminary plan 3,278.<br>Brahmana-arawa | Village—Moraula, Meda korale.<br>Dediyaalage Kiritana       | Paddy field  | 1       | 1                         | 13 | 36  |
| 2    | Brahmana-arawepillewa                     | do.                                                         | High land    | 0       | 0                         | 28 | 30  |
| 5    | Preliminary plan 3,309.<br>Bungwalehena   | Village—Weralugahamulla, Atakalan korale.<br>D. C. Matugama | Jungle       | 2       | 0                         | 33 | 140 |
| 6    | Do.                                       | —                                                           | do.          | 0       | 1                         | 29 | —*  |
| 7    | Road reservation                          | —                                                           | do.          | 0       | 0                         | 36 | —*  |

| Lot. | Name of Land.                                           | Final village plan 116. Village—Opata, Atakalan korale.        |    | Description.                                                 | Extent.  |   | Upset price per acre, Rs. |
|------|---------------------------------------------------------|----------------------------------------------------------------|----|--------------------------------------------------------------|----------|---|---------------------------|
|      |                                                         | Name of Applicant.                                             |    |                                                              | A. R. P. |   |                           |
| 12A  | Udakumburegodahenemukalana                              | —                                                              | .. | High jungle                                                  | 2        | 2 | 7 —†                      |
| 12A1 | Udakumburegodahenemukalana<br><i>alias</i> Opata estate | Encroachments by Opata Tea and Rubber Company, Limited         | .. | Rubber and tea about 10 years old and part of an estate road | 0        | 1 | 27 1,010                  |
| 12A2 | Do. ..                                                  | do. ..                                                         | .. | do. ..                                                       | 0        | 0 | 8 510                     |
| 12A3 | Do. ..                                                  | do. ..                                                         | .. | do. ..                                                       | 0        | 0 | 4 510                     |
| 12A4 | Do. ..                                                  | do. ..                                                         | .. | do. ..                                                       | 0        | 1 | 4 510                     |
| 15A1 | Egodawattemukalana <i>alias</i> Opata estate            | do. ..                                                         | .. | Rubber 10 years old                                          | 0        | 1 | 20 510                    |
| 15A2 | Do. ..                                                  | do. ..                                                         | .. | do. ..                                                       | 0        | 0 | 25 510                    |
| 46B  | Minuwanwiladeniya and Mauldeniya                        | J. M. Dingiri Mudiyanse                                        | .. | Paddy field                                                  | 1        | 2 | 22 20                     |
| 46C  | Minuwanwiladeniya                                       | do. ..                                                         | .. | do. ..                                                       | 0        | 3 | 24 20                     |
| 46D  | Do. ..                                                  | do. ..                                                         | .. | do. ..                                                       | 0        | 3 | 36 20                     |
| 46D1 | Do. ..                                                  | Encroachment by the Wellandura Tea and Rubber Company, Limited | .. | Tea 6 years old                                              | 0        | 0 | 4 1,010                   |
| 46E  | Minuwanwiladeniya and Darandedeniya                     | J. M. Dingiri Mudiyanse                                        | .. | Paddy field                                                  | 1        | 2 | 3 20                      |
| 46E1 | Do. ..                                                  | do. ..                                                         | .. | Cleared land                                                 | 0        | 1 | 22 20                     |
| 46F  | Ehalagahahenedeniya                                     | do. ..                                                         | .. | Paddy field                                                  | 1        | 0 | 37 20                     |
| 46F1 | Do. ..                                                  | do. ..                                                         | .. | Cleared land                                                 | 0        | 1 | 25 20                     |
| 46F2 | Do. ..                                                  | do. ..                                                         | .. | do. ..                                                       | 0        | 0 | 3 20                      |
| 46G  | Heleheneowilanedeniya                                   | do. ..                                                         | .. | Paddy field                                                  | 0        | 2 | 14 20                     |
| 46G1 | Do. ..                                                  | do. ..                                                         | .. | Cleared land                                                 | 0        | 0 | 19 20                     |
| 46G2 | Do. ..                                                  | do. ..                                                         | .. | do. ..                                                       | 0        | 0 | 7 20                      |
| 46H  | Hehenedeniya                                            | do. ..                                                         | .. | Paddy field                                                  | 0        | 1 | 27 20                     |
| 46H1 | Do. ..                                                  | do. ..                                                         | .. | Cleared land                                                 | 0        | 1 | 23 20                     |

\* Reservations for main road (n t for sale).

† Reservation for paddy fields (not for sale).

Note.—Lot 1 in preliminary plan 3,278 and lots 46B, 46C, 46D, 46E, 46E1, 46F, 46F1, 46F2, 46G, 46G1, 46G2, 46H, and 46H1 in final village plan 10 have been granted to the applicants on Crown permits under Food Production Circulars and will be sold to them.

Further information respecting these lands may be obtained from the Government Agent, Province of Sabaragamuwa, and their plans from the Surveyor-General.

Colonial Secretary's Office,  
Colombo, February 29, 1924.

CECIL CLEMENTI,  
Colonial Secretary.

## LAND SALES BY THE SETTLEMENT OFFICER.

### NORTH-CENTRAL PROVINCE.

No. 6,828, S. O.—On Wednesday, May 14, 1924, at 12 noon, the Land Settlement Officer will put up for sale or settlement, at Kalawewa Irrigation bungalow, the under-mentioned portions of Crown land, on the terms authorized by Government. Twelve allotments of land situated in the Medalassa tulana of Unduruwa korale of Kalagam palata division of the Nuwarakalawiya district of the North-Central Province.

| Lot. | Name of Land.                              | Block survey preliminary plan 855.—Nelliayagama.                                           |    | Description. | Extent.  |   |    |
|------|--------------------------------------------|--------------------------------------------------------------------------------------------|----|--------------|----------|---|----|
|      |                                            | Name of Claimant.                                                                          |    |              | A. R. P. |   |    |
| 7B   | Hettiyagalayaya                            | Crown ; applied for by Kuppa Tambilage Salema Lebbe                                        | .. | Chena        | 3        | 0 | 12 |
| 7C   | Hettiyagalayaya, Lolu-gahahena             | Crown ; applied for by Nawanna Habibu of Nelliayagama and another                          | .. | do.          | 4        | 0 | 0  |
| 18A  | Diggalelanda                               | Crown ; applied for by Meyanna Unusu Lebbe                                                 | .. | do.          | 2        | 0 | 6  |
| 18B  | Do.                                        | Crown ; applied for by Neina Mohamradu Lebbe Ussan                                         | .. | do.          | 2        | 0 | 5  |
| 18C  | Dematagalelanda                            | Crown ; applied for by Unusu Lebbe Vel-Vidaneghe Pachchira                                 | .. | do.          | 1        | 0 | 2  |
| 18D  | Do.                                        | Crown                                                                                      | .. | do.          | 0        | 1 | 19 |
| 22A  | Diggalelanda                               | Crown ; applied for by Nelliayagama Ena Saibo                                              | .. | do.          | 2        | 0 | 7  |
| 27B  | Palugahawaleyaya <i>alias</i> Kongashena   | Crown ; applied for by Ahamadu Lebbe Omaru Lebbe                                           | .. | do.          | 2        | 0 | 14 |
| 27C  | Kongashena <i>alias</i> Iginigahalandukele | Crown ; applied for by Meeyanna Seyadu Mohamradu and two others                            | .. | do.          | 4        | 0 | 0  |
| 28B  | Wetadachchimukalana                        | Crown ; applied for by S. M. Andray, engine driver, B. T. L. Railway, Maho                 | .. | Forest       | 10       | 0 | 10 |
| 34A  | Tisbambe                                   | Crown ; applied for by (1) Ahamadu Lebbe Omaru Lebbe, (2) Meinna Ana Hamidu, (3) Ena Saibo | .. | Open land    | 0        | 2 | 3  |
| 78B  | Weeragalelanda                             | Crown ; applied for by Ena Meera Saibo, Vel-Vidane and Sena Abdul Cader, Vel-Vidane        | .. | Chena        | 2        | 0 | 0  |

Upset price at Rs. 16 to Rs. 50 per acre. Further information regarding these lands can be obtained from the Land Settlement Officer, and plans of them from the Surveyor-General.

Colonial Secretary's Office,  
Colombo, March 4, 1924.

CECIL CLEMENTI,  
Colonial Secretary.

No. 6,829, S. O.—On Friday, May 9, 1924, at 12 noon, the Land Settlement Officer will put up for sale or settlement, at Habarana Resthouse, the under-mentioned portions of Crown land, on the terms authorized by Government. Five allotments of land situated in the Matombuwa tulana of Matombuwa korale of Hurulu palata division of the Nuwarakalawiya district of the North-Central Province.

| Lot. | Name of Land.              | Block survey preliminary plan 866.—Horiwila.                                                                                                              |    | Description. | Extent.  |   |   |
|------|----------------------------|-----------------------------------------------------------------------------------------------------------------------------------------------------------|----|--------------|----------|---|---|
|      |                            | Name of Claimant.                                                                                                                                         |    |              | A. R. P. |   |   |
| 55A  | Dambagahahena, Kongahahena | Crown ; applied for by (1) Kapuralage Sellathi of Senadiragama, (2) Kapuralage Kirihami, (3) Wannakuralage Malhami, (4) Badderlage Kapuruhami of Horiwila | .. | Chena        | 0        | 2 | 8 |

| Lot. | Name of Land.           | Name of Claimant.                                   | Description. | Extent. |    |    |
|------|-------------------------|-----------------------------------------------------|--------------|---------|----|----|
|      |                         |                                                     |              | A.      | R. | P. |
| 71A  | Katupanthiya, gahaidama | Bo- Crown ; applied for by Punchirralage Kapuruhami | Chena        | 1       | 0  | 14 |
| 74A  | Bogahaidama, panthiya   | Katu- do.                                           | do.          | 0       | 2  | 33 |
| 71C  | Katupanthiya, gahaidama | Bo- do.                                             | do.          | 0       | 0  | 38 |
| 71D  | Do.                     | Crown ; applied for by Kapuralage Kirihami          | do.          | 0       | 3  | 37 |

Upset price at Rs. 16 to Rs. 50 per acre. Further information regarding these lands can be obtained from the Land Settlement Officer, and their plans from the Surveyor-General.

Colonial Secretary's Office,  
Colombo, March 4, 1924.

CECIL CLEMENTI,  
Colonial Secretary.

**No. 6,830, S. O.**—On Thursday, May 15, 1924, at 12 noon, the Land Settlement Officer will put up for sale or settlement, at Kalawewa Irrigation bungalow, the under-mentioned portion of Crown land, on the terms authorized by Government. An allotment of land situated in the Yoda-ela tulana of Kalagam korale north of Kalagam palata division of the Nuwarakalawiya district of the North-Central Province.

| Lot. | Name of Land. | Name of Claimant. | Description. | Extent. |    |    |
|------|---------------|-------------------|--------------|---------|----|----|
|      |               |                   |              | A.      | R. | P. |
| 23   | Landukele     | Crown             | Chena        | 1       | 0  | 3  |

Block survey preliminary plan 900.—Alahaperumagama.

Upset price at Rs. 16 to Rs. 50 per acre. Further information regarding this land can be obtained from the Land Settlement Officer, and plan of it from the Surveyor-General.

Colonial Secretary's Office,  
Colombo, March 4, 1924.

CECIL CLEMENTI,  
Colonial Secretary.

**No. 6,831, S. O.**—On Wednesday, May 7, 1924, at 12 noon, the Land Settlement Officer will put up for sale or settlement, at Maradankadawala Village Tribunal bungalow, the under-mentioned portion of Crown land, on the terms authorized by Government. An allotment of land situated in the Medalassa tulana of Kalagam korale south of Kalagam palata division of the Nuwarakalawiya district of the North-Central Province.

| Lot. | Name of Land.       | Name of Claimant.                                                              | Description.           | Extent. |    |    |
|------|---------------------|--------------------------------------------------------------------------------|------------------------|---------|----|----|
|      |                     |                                                                                |                        | A.      | R. | P. |
| 1B   | Kebellagalamukalana | Crown ; applied for by Adikari Mudiyansele Appuhami Arachchi of Dampalessegama | High jungle and forest | 8       | 1  | 0  |

Block survey preliminary plan 890.—Matomgama.

Upset price at Rs. 16 to Rs. 50 per acre. Further information regarding this land can be obtained from the Land Settlement Officer, and plan of it from the Surveyor-General.

Colonial Secretary's Office,  
Colombo, March 4, 1924.

CECIL CLEMENTI,  
Colonial Secretary.

**No. 6,832, S. O.**—On Tuesday, May 6, 1924, at 12 noon, the Land Settlement Officer will put up for sale or settlement, at Maradankadawala Village Tribunal bungalow, the under-mentioned portions of Crown land, on the terms authorized by Government. Two allotments of land situated in the Ihala Kalagam tulana of Kalagam korale north of Kalagam palata division of the Nuwarakalawiya district of the North-Central Province.

| Lot. | Name of Land.                          | Name of Claimant. | Description. | Extent. |    |    |
|------|----------------------------------------|-------------------|--------------|---------|----|----|
|      |                                        |                   |              | A.      | R. | P. |
| 58   | Kongahalanda                           | Crown             | Chena        | 10      | 1  | 6  |
| 60   | Wewaismattemukalana, Wewaihalamukalana | do.               | Forest       | 8       | 0  | 9  |

Block survey preliminary plan 830.—Maha Migassagama.

Upset price at Rs. 16 to Rs. 50 per acre. Further information regarding these lands can be obtained from the Land Settlement Officer, and their plans from the Surveyor-General.

Colonial Secretary's Office,  
Colombo, March 4, 1924.

CECIL CLEMENTI,  
Colonial Secretary.

**No. 6,833, S. O.**—On Thursday, May 15, 1924, at 12 noon, the Land Settlement Officer will put up for sale or settlement, at Kalawewa Irrigation bungalow, the under-mentioned portions of Crown lands, on the terms authorized by Government. Two allotments of land situated in the Galegoda Kandu tulana of Negampaha korale of Kalagam palata division of the Nuwarakalawiya district of the North-Central Province.

| Lot. | Name of Land. | Name of Claimant.                                                                | Description. | Extent. |    |    |
|------|---------------|----------------------------------------------------------------------------------|--------------|---------|----|----|
|      |               |                                                                                  |              | A.      | R. | P. |
| 1A   | Meegahayaya   | Crown ; applied for by (1) Chena Mana Marikkar, (2) Meera Saibo of Negama        | Chena        | 1       | 3  | 39 |
| 1B   | Do.           | Crown ; applied for by (1) Meera Lebbe, Vel-Vidane, (2) Mohammodu Kani of Negama | do.          | 3       | 0  | 18 |

Block survey preliminary plan 863.—Udanegama.

Upset price at Rs. 16 to Rs. 50 per acre. Further information regarding these lands can be obtained from the Land Settlement Officer, and plans of them from the Surveyor-General.

Colonial Secretary's Office,  
Colombo, March 4, 1924.

CECIL CLEMENTI,  
Colonial Secretary.

**No. 6,834, S. O.**—On Monday, May 12, 1924, at 12 noon, the Land Settlement Officer will put up for sale or settlement, at Kekirawa Resthouse, the under-mentioned portions of Crown land, on the terms authorized by Government. Two allotments of land situated in the Karukkankulama tulana of Maminiya korale of Kalagam palata division of the Nuwarakalawiya district of the North-Central Province.

| Lot | Name of Land. | Name of Claimant.                                                              | Description.           | Extent. |    |    |
|-----|---------------|--------------------------------------------------------------------------------|------------------------|---------|----|----|
|     |               |                                                                                |                        | A.      | R. | P. |
| 5A  | Hikgahahena   | Crown, applied for by Illangasinghe Appuhami Korala of Olukaranda and 2 others | Chena and high jungle  | 5       | 0  | 27 |
| 19A | Do.           | Crown, applied for by T. B. Ekanayake of Sestrawelliya and 3 others            | Chena and new clearing | 4       | 0  | 32 |

Block survey preliminary plan 843.—Panikkankulama.

Upset price at Rs. 16 to Rs. 50 per acre. Further information regarding these lands can be obtained from the Land Settlement Officer, and their plans from the Surveyor-General.

Colonial Secretary's Office,  
Colombo, March 4, 1924.

CECIL CLEMENTI,  
Colonial Secretary.

**No. 6,835, S. O.**—On Friday, May 9, 1924, at 12 noon, the Land Settlement Officer will put up for sale or settlement, at Habarana Resthouse, the under-mentioned portions of Crown land, on the terms authorized by Government. Two allotments of land situated in the Matombuwa tulana of Matombuwa korale of Hurulu palata division of the Nuwarakalawiya district of the North-Central Province.

| Lot. | Name of Land.                          | Block survey preliminary plan 848.—Habarana.<br>Name of Claimant. | Description. | Extent. |       |
|------|----------------------------------------|-------------------------------------------------------------------|--------------|---------|-------|
|      |                                        |                                                                   |              | A.      | R. P. |
| 46A  | Habaranakele                           | Crown, applied for by Sawwage Kapuwa                              | Forest       | 1       | 0 7   |
| 46B  | Meegahaidama <i>alias</i> Habaranakele | do.                                                               | do.          | 4       | 0 18  |

Upset price at Rs. 16 to Rs. 50 per acre. Further information regarding these lands can be obtained from the Land Settlement Officer, and their plans from the Surveyor-General.

Colonial Secretary's Office,  
Colombo, March 4, 1924.

CECIL CLEMENTI,  
Colonial Secretary.

**No. 6,836, S. O.**—On Tuesday, May 6, 1924, at 12 noon, the Land Settlement Officer will put up for sale or settlement at Maradankadawala Village Tribunal bungalow, the under-mentioned portions of Crown land, on the terms authorized by Government. Two allotments of land situated in the Ihala Kalagam tulana of Kalagam korale north of Kalagam palata division of the Nuwarakalawiya district of the North-Central Province.

| Lot. | Name of Land.           | Block survey preliminary plan 829.—Kuda Migassagama.<br>Name of Claimant. | Description. | Extent. |       |
|------|-------------------------|---------------------------------------------------------------------------|--------------|---------|-------|
|      |                         |                                                                           |              | A.      | R. P. |
| 42   | Kudamigassagamamukalana | Crown                                                                     | Forest       | 1       | 2 35  |
| 45   | Do.                     | do.                                                                       | do.          | 10      | 1 32  |

Upset price at Rs. 16 to Rs. 50 per acre. Further information regarding these lands can be obtained from the Land Settlement Officer, and plans of them from the Surveyor-General.

Colonial Secretary's Office,  
Colombo, March 4, 1924.

CECIL CLEMENTI,  
Colonial Secretary.

**No. 6,837, S. O.**—On Monday, May 12, 1924, at 12 noon, the Land Settlement Officer will put up for sale or settlement, at Kekirawa Resthouse, the under-mentioned portions of Crown land, on the terms authorized by Government. Two allotments of land situated in the Karukkankulama tulana of Maminiya korale of Kalagam palata division of the Nuwarakalawiya district of the North-Central Province.

| Lot. | Name of Land. | Block survey preliminary plan 841.—Sestrawelliya.<br>Name of Claimant. | Description. | Extent. |       |
|------|---------------|------------------------------------------------------------------------|--------------|---------|-------|
|      |               |                                                                        |              | A.      | R. P. |
| 11A  | Talgahahena   | Crown, applied for by Kapuralage Wannihami                             | Low jungle   | 2       | 0 20  |
| 11B  | Do.           | Crown, applied for by Andris Appuge Ranhami                            | do.          | 2       | 0 18  |

Upset price at Rs. 16 to Rs. 50 per acre. Further information regarding these lands can be obtained from the Land Settlement Officer, and their plans from the Surveyor-General.

Colonial Secretary's Office,  
Colombo, March 4, 1924.

CECIL CLEMENTI,  
Colonial Secretary.

**No. 6,838, S. O.**—On Thursday, May 8, 1924, at 12 noon, the Land Settlement Officer will put up for sale or settlement, at Habarana Resthouse, the under-mentioned portions of Crown land, on the terms authorized by Government. Five allotments of land situated in the Matombuwa tulana of Matombuwa korale of Hurulu palata division of the Nuwarakalawiya District of the North-Central Province.

| Lot. | Name of Land.     | Block survey preliminary plan 867.—Udakadawala.<br>Name of Claimant.                      | Description. | Extent. |       |
|------|-------------------|-------------------------------------------------------------------------------------------|--------------|---------|-------|
|      |                   |                                                                                           |              | A.      | R. P. |
| 18A  | Bogahayayahena    | Crown, applied for by Appuralagamalaralage Kudarala, Registrar and 6 others               | Chena        | 3       | 3 37  |
| 22A  | Talgahayaya       | Crown, applied for by Ambaratage Kalu Banda                                               | do.          | 2       | 0 12  |
| 22B  | Kumbukghaidama    | Crown, applied for by Bandappuge Udayare                                                  | do.          | 0       | 2 4   |
| 22C  | Meegahaidama      | Crown, applied for by Ranhami Arachhige Nambirala and P. N. Jinadasa, both of Palugaswewa | do.          | 0       | 3 30  |
| 22F  | Hinnapitayayahena | Crown, applied for by Punchiralage Malhami of Palugaswewa                                 | do.          | 1       | 0 12  |

Upset price at Rs. 16 to Rs. 50 per acre. Further information regarding these lands can be obtained from the Land Settlement Officer, and the plans from the Surveyor-General.

Colonial Secretary's Office,  
Colombo, March 4, 1924.

CECIL CLEMENTI,  
Colonial Secretary.

**No. 6,839, S. O.**—On Wednesday, May 14, 1924, at 12 noon, the Land Settlement Officer will put up for sale or settlement, at Kalawewa Irrigation bungalow, the under-mentioned portions of Crown land, on the terms authorized by Government. Six allotments of land situated in the Galegoda Kandu tulana of Negampaha korale of Kalagam palata division of the Nuwarakalawiya district of the North-Central Province.

| Lot. | Name of Land.                | Block survey preliminary plan 854.—Walaswewa.<br>Name of Claimant.                                                                                                                                               | Description. | Extent. |       |
|------|------------------------------|------------------------------------------------------------------------------------------------------------------------------------------------------------------------------------------------------------------|--------------|---------|-------|
|      |                              |                                                                                                                                                                                                                  |              | A.      | R. P. |
| 36A  | Pahalamukalana, Galayayakele | Crown, applied for by (1) Wijesundera Mudiyansele Tikiri Banda, (2) Vel-Vidane, (3) Kariyakperu Mudiyansele Appuhami, (4) ditto Mudiyanse, (5) ditto Punchirala, (6) ditto Punchi Banda, (6) ditto Kapuru Banda. | Forest       | 20      | 0 10  |
| 101D | Araloluhena                  | Crown                                                                                                                                                                                                            | Chena        | 3       | 3 27  |
| 134B | Helambagasyaya               | do.                                                                                                                                                                                                              | do.          | 2       | 3 5   |
| 134E | Do.                          | Crown, applied for by Kariyakperu Mudiyansele Kiri Banda and 5 others                                                                                                                                            | do.          | 6       | 0 20  |
| 134G | Udaseerambewehena            | Crown, applied for by Wijesundera Mudiyansele Kapurhami, Vel-Vidane                                                                                                                                              | do.          | 1       | 0 5   |
| 142A | Wetadatchilanda              | Crown, applied for by ditto Kapuruhami and 2 others                                                                                                                                                              | do.          | 3       | 0 3   |

Upset price at Rs. 16 to Rs. 50 per acre. Further information regarding these lands can be obtained from the Land Settlement Officer, and their plans from the Surveyor-General.

Colonial Secretary's Office,  
Colombo, March 4, 1924.

CECIL CLEMENTI,  
Colonial Secretary.

**No. 6,840, S. O.**—On Monday, May 12, 1924, at 12 noon, the Land Settlement Officer will put up for sale or settlement, at Kekirawa Resthouse, the under-mentioned portions of Crown land, on the terms authorized by Government. Four allotments of land situated in the Karukkankulama tulana of Maminiya korale of Kalagam palata division of the Nuwarakalawiya district of the North-Central Province.

| Lot. | Name of Land.                                            | Name of Claimant.                                        | Description. | Extent. |    |    |
|------|----------------------------------------------------------|----------------------------------------------------------|--------------|---------|----|----|
|      |                                                          |                                                          |              | A.      | R. | P. |
| 6A   | Serugahawatta ..                                         | Crown, applied for by Appuralage Silamburula and another | Chena ..     | 2       | 0  | 9  |
| 11   | Maragahahena <i>alias</i> Helambagahahena, Wewaihalahena | Crown, applied for by Tikiri Appu, Vel-Vidane            | do. ..       | 1       | 0  | 14 |
| 11A  | Wewaihalahena, Suriyagahalanda ..                        | Crown, applied for by Kapurala Badderalage Dingiri Appu  | do. ..       | 0       | 2  | 0  |
| 17B  | Keeriyagahaidama ..                                      | Crown, applied for by Banda Upasakaralage Mohottala      | do. ..       | 1       | 0  | 1  |

Upset price at Rs. 16 to Rs. 50 per acre. Further information regarding these lands can be obtained from the Land Settlement Officer, and their plans from the Surveyor-General.

Colonial Secretary's Office,  
Colombo, March 4, 1924.

CECIL CLEMENTI,  
Colonial Secretary.

**No. 6,841, S. O.**—On Wednesday, May 7, 1924, at 12 noon, the Land Settlement Officer, will put up for sale or settlement, at Maradankadawela Village Tribunal bungalow, the under-mentioned portions of Crown land, on the terms authorized by Government. Six allotments of land situated in the Medalassa tulana of Kalagam korale south of Kalagam palata division of the Nuwarakalawiya district of the North-Central Province.

| Lot. | Name of Land.      | Name of Claimant.                                                                                                    | Description.             | Extent. |    |    |
|------|--------------------|----------------------------------------------------------------------------------------------------------------------|--------------------------|---------|----|----|
|      |                    |                                                                                                                      |                          | A.      | R. | P. |
| 9    | Meegahahena ..     | Crown ..                                                                                                             | Chena (irrigable) ..     | 3       | 0  | 37 |
| 9B   | Do. ..             | Crown, applied for by Dassanayake Mudiyansele Mohottala                                                              | Chena ..                 | 0       | 1  | 2  |
| 46B  | Palugangodahena .. | Crown, applied for by Dassanayake Mudiyansele Appuralage Ukku Banda                                                  | do. ..                   | 0       | 2  | 1  |
| 46L  | Do. ..             | Crown, applied for by Dassanayake Mudiyansele Appuralage Lama Etani and Dassanayake Mudiyansele Udayarage Kiri Etani | do. ..                   | 0       | 1  | 39 |
| 69A  | Getapaluwelanda .. | Crown, applied for by Dassanayake Mudiyansele Kapurala and 15 others                                                 | High jungle ..           | 6       | 0  | 12 |
| 26   | —                  | Crown ..                                                                                                             | Footpath and reservation | 0       | 0  | 22 |

Upset price at Rs. 16 to Rs. 50 per acre. Further information regarding these lands can be obtained from the Land Settlement Officer, and their plans from the Surveyor-General.

Colonial Secretary's Office,  
Colombo, March 4, 1924.

CECIL CLEMENTI,  
Colonial Secretary.

**No. 6,842, S. O.**—On Thursday, May 8, 1924, at 12 noon, the Land Settlement Officer will put up for sale or settlement, at Habarana Resthouse, the under-mentioned portions of Crown lands on the terms authorized by Government. Thirteen allotments of land situated in the Matombuwa tulana of Matombuwa korale of Hurulu palata division of the Nuwarakalawiya district of the North-Central Province.

| Lot. | Name of Land.                                                     | Name of Claimant.                                                                       | Description.             | Extent. |    |    |
|------|-------------------------------------------------------------------|-----------------------------------------------------------------------------------------|--------------------------|---------|----|----|
|      |                                                                   |                                                                                         |                          | A.      | R. | P. |
| 55A  | Talgasmulayaya <i>alias</i> Kongahalanda                          | Crown, applied for by Appuhamige Ranhami, <i>ex</i> Vel-Vidane of Kuda Rambewa          | Low jungle ..            | 0       | 3  | 37 |
| 55C  | Talgasmulayaya <i>alias</i> Ketakalagahaidama                     | Crown, applied for by Wannihamige Mudalihami                                            | Chena ..                 | 1       | 0  | 6  |
| 60B  | Tisbamba ..                                                       | Crown, applied for by Ranhami Arachchige Nambirala ..                                   | Waste land ..            | 0       | 1  | 9  |
| 60C  | Do. ..                                                            | Crown, applied for by Wannihamige Mudalihami ..                                         | do. ..                   | 0       | 1  | 17 |
| 60D  | Do. ..                                                            | Crown, applied for by (1) Kapuralage Banda, (2) Appuralage Kapurala                     | do. ..                   | 0       | 3  | 36 |
| 60E  | Do. ..                                                            | Crown ..                                                                                | do. ..                   | 0       | 1  | 22 |
| 68   | Dambagahawatta ..                                                 | Ditto (leased to Podi Nona) ..                                                          | Low jungle and garden .. | 0       | 1  | 30 |
| 68A  | Do. ..                                                            | Crown, applied for by Ranhami Arachchige Nambirala ..                                   | Low jungle ..            | 0       | 1  | 8  |
| 79B  | Kubukgasyaya <i>alias</i> Batulanda                               | Crown, applied for by Sellatige Tikiri Appu and 23 others ..                            | Chena ..                 | 0       | 2  | 6  |
| 81B  | Dambagahayaya ..                                                  | Crown, applied for by Kapuralage Udayare ..                                             | do. ..                   | 0       | 2  | 6  |
| 81C  | Bambaragahayaya <i>alias</i> Dambagahayaya <i>alias</i> Battuyaya | Crown, applied for by Appuhamige Udayare, <i>ex</i> Vel-Vidane and Udayarege Kapuruhami | do. ..                   | 1       | 0  | 3  |
| 81E  | Batuyaya <i>alias</i> Dambagahayaya <i>alias</i> Bambaragahayaya  | Crown, applied for by Sellatige Tikiri Appu and 23 others ..                            | do. ..                   | 7       | 2  | 25 |
| 84A  | Kumbukgasyaya ..                                                  | Crown, applied for by Naiduralage Kapurala ..                                           | do. ..                   | 1       | 0  | 17 |

Upset price at Rs. 16 to Rs. 50 per acre. Further information regarding these lands can be obtained from the Land Settlement Officer, and their plans from the Surveyor-General.

Colonial Secretary's Office,  
Colombo, March 4, 1924.

CECIL CLEMENTI,  
Colonial Secretary.

### LAND ACQUISITION NOTICES.

HAVING been duly directed by the Governor, with the advice of the Executive Council, acting under the provisions of "The Land Acquisition Ordinance of 1876," section 6, to take order for the acquisition of the following land, required for a public purpose, namely, for an incinerator at Passara, to wit:—

| Lot. | Name of Land.      | Description.                                    | Name of Claimant.     | Extent.  |
|------|--------------------|-------------------------------------------------|-----------------------|----------|
|      |                    |                                                 |                       | A. R. P. |
| 1    | Honamanekellewatta | Cleared flat land contains a cement incinerator | O. M. Mahamadu Ismail | 0 0 5.57 |

I hereby give public notice, as required by section 7, that the Government proposes to take possession of the land. All persons interested in the aforesaid land are hereby required to appear personally or by agent before me at Badulla Kachcheri, on March 31, 1924, at 1.30 p.m., and to state the nature of their respective interests in the land, and the amount and particulars of their claims to compensation for such interests.

Badulla Kachcheri,  
February 27, 1924.

R. A. G. FESTING,  
Government Agent.

HAVING been duly directed by the Governor, with the advice of the Executive Council, acting under the provisions of "The Land Acquisition Ordinance of 1876," section 6, to take order for the acquisition of the following lands, required for a public purpose, namely, in connection with Batticaloa-Trincomalee Light Railway, to wit:—

| Block survey preliminary plan 21, extract No. 2. Village—Nachchikuda. |                                    |                 |                                                  | Extent.     |
|-----------------------------------------------------------------------|------------------------------------|-----------------|--------------------------------------------------|-------------|
| Lot.                                                                  | Name of Land.                      | Description.    | Name of Claimant.                                | A. R. P.    |
| 2                                                                     | Madathedikadu                      | .. New clearing | .. Kathirasu of Jaffna                           | .. 1 3 14.3 |
| 3                                                                     | —                                  | .. Dry stream   | .. do.                                           | .. 0 0 27.1 |
| 4                                                                     | Madathedikadu                      | .. New clearing | .. do.                                           | .. 6 2 16   |
| 5                                                                     | Pathmapathi estate, Madatheditotam | .. do.          | .. V. Chelvaduray of Division No. 6, Trincomalee | .. 1 3 30.6 |
| 17                                                                    | Kurinchaveddaikadutotam            | .. do.          | .. V. Rasiyah of Division No. 5, Trincomalee     | .. 2 0 4.8  |

I hereby give public notice, as required by section 7, that the Government proposes to take possession of the lands. All persons interested in the aforesaid lands are hereby required to appear personally or by agent before me at the Trincomalee Kachcheri, on April 5, 1924, at 10 a.m., and to state the nature of their respective interests in the lands, and the amount, and particulars of their claims to compensation for such interests.

Trincomalee Kachcheri,  
February 26, 1924.

W. L. MURPHY,  
Assistant Government Agent.

HAVING been duly directed by the Governor, with the advice of the Executive Council, acting under the provision of "The Land Acquisition Ordinance of 1876," section 6, to take order for the acquisition of the following lands, required for a public purpose, namely, in connection with Batticaloa-Trincomalee Light Railway, to wit:—

| Preliminary plan 5,902. Village—Tamblegam. |                      |                                |                                                             | Extent.     |
|--------------------------------------------|----------------------|--------------------------------|-------------------------------------------------------------|-------------|
| Lot.                                       | Name of Land.        | Description.                   | Name of Claimant.                                           | A. R. P.    |
| 12                                         | Putukudiyiruppukadu  | .. Jungle                      | .. Heirs of J. M. S. Miranda of No. 2 Division, Trincomalee | .. 0 0 34.4 |
| 13                                         | Do.                  | .. do.                         | .. do.                                                      | .. 0 2 36.8 |
| 14                                         | Do.                  | .. New clearing                | .. do.                                                      | .. 0 3 20.7 |
| 15                                         | Do.                  | .. do.                         | .. do.                                                      | .. 0 0 32   |
| 18                                         | Pathimunamkattaikadu | .. New clearing and low jungle | .. R. James of Paddimedu, Tamblegam                         | .. 1 3 12   |
| 19                                         | Do.                  | .. do.                         | .. do.                                                      | .. 0 0 15.2 |
| 22                                         | Putukudiyiruppukadu  | .. Old cleared land            | .. Heirs of J. M. S. Miranda of No. 2 Division, Trincomalee | .. 0 2 34.4 |
| 23                                         | Do.                  | .. do.                         | .. do.                                                      | .. 3 0 28.3 |

I hereby give public notice, as required by section 7, that the Government proposes to take possession of the lands. All persons interested in the aforesaid lands are hereby required to appear personally or by agent before me at the Trincomalee Kachcheri, on April 5, 1924, at 10 a.m., and to state the nature of their respective interests in the lands, and the amount and particulars of their claims to compensation for such interests.

Trincomalee Kachcheri,  
February 26, 1924.

W. L. MURPHY,  
Assistant Government Agent.

HAVING been duly directed by the Governor, with the advice of the Executive Council, acting under the provisions of "The Land Acquisition Ordinance of 1876," section 6, to take order for the acquisition of the following land, required for a public purpose, namely, in connection with the Batticaloa-Trincomalee Light Railway, to wit:—

| Preliminary plan 5,896. Village—Kantalai. |                                                          |                                 |                                                                                                     | Extent.     |
|-------------------------------------------|----------------------------------------------------------|---------------------------------|-----------------------------------------------------------------------------------------------------|-------------|
| Lot.                                      | Name of Land.                                            | Description.                    | Name of Claimant.                                                                                   | A. R. P.    |
| 4                                         | Pottanaikadu and Chuvankallukadu <i>alias</i> Peratukadu | .. New clearing and high jungle | .. (1) Murugappai Kanamalai of Tamblegam, (2) Soosapillai Anthiresu of No. 10 Division, Trincomalee | .. 0 1 38.5 |

I hereby give public notice, as required by section 7, that the Government proposes to take possession of the land. All persons interested in the aforesaid land are hereby required to appear personally or by agent before me at the Trincomalee Kachcheri, on April 5, 1924, at 10 a.m., and to state the nature of their respective interests in the land, and the amount and particulars of their claims to compensation for such interests.

Trincomalee Kachcheri,  
February 26, 1924.

W. L. MURPHY,  
Assistant Government Agent.