

Ceylon Government Gazette

Published by Authority.

No. 7,381 — FRIDAY, MARCH 14, 1924.

Part III.—Lands.

Separate paging is given to each Part in order that it may be filed separately.

	PAGE		PAGE		PAGE
Land Settlement Notices :—		Land Sales by the Government Agents :—		Land Sales by the Settlement Officer :—	
Final Orders	303	North-Western Province	323	Northern Province	—
Preliminary Notices	316	North-Central Province	—	Eastern Province	—
Land Sales by the Government Agents :—		Province of Uva	—	North-Western Province	328
Western Province	—	Province of Sabaragamuwa	—	North-Central Province	341
Central Province	—	Land Sales by the Settlement Officer :—		Province of Uva	—
Southern Province	—	Western Province	—	Province of Sabaragamuwa	—
Northern Province	—	Central Province	—	Land Acquisition Notices	341
Eastern Province	—	Southern Province	—	Land Resumption Notices	—

FINAL ORDERS.

Trincomalee S. O. No. 9.

Order under Section 2 of "The Waste Lands Ordinances of 1897, 1899, 1900, and 1903,"
declaring Land to be Crown Property.

In the matter of the lands commonly called or known as Navaladdiuttu-odai (part of stream), Railway reservation, &c., situate in the village of Palaiyuttu, in the town division of the Trincomalee District, in the Eastern Province, and of "The Waste Lands Ordinances of 1897, 1899, 1900, and 1903."

THE notice required by section 1 of "The Waste Lands Ordinances of 1897, 1899, 1900, and 1903," having been duly published in manner prescribed by that section in respect of the above-named lands (*vide* Notice No. 8,359), and no claim having been made to the said lands or to any interest therein within the period of three months from the date specified in the said notice, I, Philip James Hudson, Special Officer appointed under section 28 of the said Ordinances, under and by virtue of the powers vested in me in that behalf by section 2 of the said Ordinances, do hereby on this 30th day of January, 1924, order and declare that the said lands, as more fully described herein below, situate in the village of Palaiyuttu, in the town division of the Trincomalee District, in the Eastern Province, and shown as lots 1, 2, 3, 4, 5, 6, 7, 9, 10, 10½, 12, 16, 17, 18, 21, 22, 23, 24, 25, 26, 27, 28, 29, 30, 31, 32, 33, 33½, 34, 37, 38, 39, 40, 41, 42, 45, 46, 47, 48, 49, 50, 51, 53, 54, 55, 56, 57, 59, 60, 62, 63, 64, 65, 66, 67, 68, 69, 70, 71, 72, 73, 74, 75, 77, 78, 79, 80, 81, 82, 83, 86, 91, 96, 97, 98, 102, 103, 104, 105, 106, 107, 108, 109, 110, 111, 113, 114, 116, 118, 119, 120, 121, 122, 124, 125, 126, 127, 131, 134, 135, 136, 137, 138, 140, 142, 144, 146, 147, 148, 149, 151, 152a, 153, 154, 155, 156, 157, 159, 159½, 160, 161, 163, 166a, 166b, 168, 169, 170, 171, 175, 176, 177, 178a, 178c, 179, 180, 181, 182, 183, 184, 185, 186, 187, and 188 in block survey preliminary plan 15 and in the annexed diagram, and containing in extent 457 acres 1 rood and 14·7 perches, are the property of the Crown.

Description of the Lands referred to.

The following lots situate in the village of Palaiyuttu, in the town division of the Trincomalee District, in the Eastern Province, as described in the annexed diagram :—

Block survey preliminary plan 15.

Lot.	Name of Land.	Extent, A. R. P.	Lot.	Name of Land.	Extent, A. R. P.
1 ..	Navaladdiuttu-odai (stream)	part. 0 0 19·6	21 ..	Kilavipalat-aar (dry stream)	.. 0 1 8·8
2 ..	Railway reservation	.. 4 2 29·3	22 ..	Railway reservation	.. 0 0 5·1
3 ..	Dry stream	.. 0 0 13·3	23 ..	Do. 4 0 6·1
4 ..	Do. 0 0 38·4	24 ..	Do. 0 0 12·5
5 ..	Do. 0 0 39·1	25 ..	Dry stream	.. 0 2 0·1
6 ..	Railway reservation	.. 7 0 35·8	26 ..	Railway reservation	.. 0 1 39·3
7 ..	Dry stream	.. 0 0 8·2	27 ..	Do. 2 0 2·8
9 ..	Do. 0 0 19·4	28 ..	Do. 1 0 4·1
10 ..	Railway reservation	.. 5 1 1·8	29 ..	Do. 1 1 14·7
10½ ..	Do. 0 3 1·1	30 ..	Dry stream	.. 0 0 15·5
12 ..	Do. 0 0 27·6	31 ..	Railway reservation	.. 2 0 3·6
16 ..	Do. 0 0 5·6	32 ..	Dry stream	.. 0 0 19·3
17 ..	Do. 0 0 3·7	33 ..	Railway reservation	.. 2 2 8·3
18 ..	Do. 0 0 3·1	33½ ..	Do. 0 0 11

Lot.	Name of Land.	Extent, A. R. P.	Lot.	Name of Land.	Extent, A. R. P.
34	Railway reservation	0 0 25.3	114	Palaiyuttukkadu (road reservation)	0 0 29
37	Dry stream	0 0 19.3	116	Do.	0 0 5
38	Railway reservation (bund abandoned)	0 0 6.7	118	Cart track	0 0 3
39	Railway reservation	0 0 31.2	119	Palaiyuttukkadu	10 1 31
40	Do.	4 0 32.4	120	Do.	0 0 6
41	Dry stream	0 0 30.5	121	Do.	0 0 7
42	Railway reservation	1 1 13.6	122	Dry stream	0 0 25
45	Do.	0 1 7.2	124	Do.	0 3 17
46	Do. (abandoned tank)	0 1 29.1	125	Palaiyuttukkadu	2 1 15
47	Railway reservation	2 3 22.1	126	Cart track	0 0 18
48	Do.	0 0 3.1	127	Palaiyuttukkadu	0 0 6
49	Dry stream	0 0 2.1	131	Kilavilpalat-aar (stream)	0 3 9
50	Railway reservation	0 3 10.2	134	Palaiyuttukkadu (road reservation)	0 0 11
51	Do.	0 0 4.2	135	Path	0 0 10
53	Main road (part)	2 1 19	136	Palaiyuttukkadu (road reservation)	0 0 11
54	Kilavilpalat-aar (dry stream)	1 1 11	137	Path	0 0 1
55	Cart track	0 1 11	138	Palaiyuttukkadu (road reservation)	0 1 18
56	Palaiyuttukkadu	0 1 7	140	Path	0 0 1
57	Do.	2 3 25.5	142	Do.	0 0 20
59	Do. (road reservation)	0 1 3	144	Palaiyuttukkadu (road reservation)	1 2 35
60	Palaiyuttukkadu (do.)	0 0 27	146	Path	0 1 19
62	Kilavilpalat-aar (dry stream)	1 3 30	147	Palaiyuttukkadu (reservation)	0 3 39
63	Palaiyuttukkadu	5 0 22	148	Do. (road reservation)	0 0 2
64	Kilavilpalat-aar (dry stream)	0 0 2	149	Do. (reservation)	0 1 18
65	Palaiyuttukkadu	11 0 32	151	Do. (road reservation)	0 0 21
66	Do.	1 0 21	152a	Dry stream	0 0 18
67	Do.	1 2 5	153	Palaiyuttukkadu (road reservation)	0 1 5
68	Do.	88 0 30	154	Cart track	0 0 16
69	Dry stream	0 0 32	155	Palaiyuttukkadu	2 1 39
70	Do.	0 0 29	156	Dry stream	0 3 8
71	Do.	0 0 20	157	Do.	0 0 39
72	Do.	0 0 30	159	Palaiyuttukkadu	1 3 0
73	Cart track	0 0 28	159½	Do.	2 3 11
74	Palaiyuttukkadu	3 3 35	160	Do. (road reservation)	0 0 33
75	Kanchimadattukkadu	1 0 24	161	Do. (do.)	0 0 10
77	Cart track	0 0 23	163	Do. (reservation)	0 0 18
78	Dry stream	0 1 20	166a	Dry stream	0 0 9
79	Main road (part)	2 0 31.5	166b	Do.	0 0 8
80	Kanchimadattukkadu	25 1 30	168	Palaiyuttukkadu (road reservation)	0 2 36
81	Cart track	0 0 30	169	Path	0 2 5
82	Kanchimadattukkadu	1 1 12	170	Palaiyuttukkadu (road reservation)	1 1 30
83	Dry stream	0 0 13	171	Do.	1 2 9
86	Do.	0 1 28	175	Do.	2 3 14
91	Mattaikkallikkadu	2 2 6	176	Do. (road reservation)	0 1 20
96	Peykkulakkadunilam	0 2 38	177	Do.	0 1 38
97	Dry stream	0 0 5	178a	Dry stream	0 0 3
98	Peykkulakkadu	0 0 15	178c	Do.	0 0 4
102	Dry stream	0 1 1	179	Path	0 0 3
103	Peykkulattuvayalkadu	3 3 21	180	Palaiyuttukkadu	1 1 37
104	Kanchimadattukkadu	0 0 1	181	Navaladdittu-odai (stream) part	0 1 0
105	Palaiyuttukkadu	0 1 6	182	Palaiyuttukkadu	0 1 33
106	Do.	0 0 10	183	Navaladdittu-odai (stream) part	0 1 0
107	Dry stream	0 0 11	184	Main road (part)	0 1 36
108	Palaiyuttukkadu	5 0 38	185	Public Works Department premises	0 2 21
109	Cart track	0 1 39	186	Palaiyuttukkadu	205 0 6
110	Dry stream	0 0 20	187	Dry stream	0 1 8
111	Do.	0 1 8	188	Do.	0 0 11
113	Palaiyuttukkadu (road reservation)	0 1 26			

457 1 14.7

and bounded as follows: on the north by the village limit of Andankulam (town division) (part of cart road from Kandy to Trincomalee), the Trincomalee town (cart road from Kandy to Trincomalee); on the east by part of a road from Kuchchaveli to Trincomalee, (boundary of the Trincomalee town), the yard cove; on the south by the yard cove, the Cod Bay; on the west by the village limit of Tekiluttu (part of Nawaladdittu-odai), the village limit of Tekiluttu, part of road from Batticaloa, the village limit of Andankulam (town division), (the road from Kandy to Trincomalee).

NOTE.—The following lots lying within the above-mentioned boundaries are excluded from this order and their aggregate acreage of 465 acres and 10 perches is not included in the acreage of 457 acres 1 rood and 14.7 perches given above:—

Block survey preliminary plan 15.

Lot.	Name of Land.	Extent, A. R. P.	Lot.	Name of Land.	Extent, A. R. P.
A 19	Palaiyuttukkadu (part of T. P. 251,973) (railway reservation)	0 2 39	B 11	Palaiyuttuttottam (parts of T. Ps. 276,461 and 273,458) (railway reservation)	1 2 17.2
A 20	Palaiyuttukkadu (part of T. P. 251,837) (railway reservation)	0 0 17.4	B 12½	Path (part of T. P. 276,461) (railway reservation)	0 0 3.7
A 61	Palaiyuttukkadu (T. P. 260,532)	2 0 12	B 13	Palaiyuttuttottam (parts of T. Ps. 260,336 and 260,265) (railway reservation)	0 3 2.8
A 61½	Palaiyuttukkadu (part of T. P. 251,837)	0 3 32	B 14	Palaiyuttukkadu (part of T. P. 339,335) (railway reservation)	1 0 19.2
A 61¾	Palaiyuttukkadu (part of T. P. 251,973)	0 0 34	B 15	Palaiyuttuttottam (part of T. P. 260,266) (railway reservation)	0 0 18.5
B 8	Palaiyuttukkadu (part of T. P. 313,260) (railway reservation)	2 3 3.5	B 58	Palaiyuttukkadu (part of T. P. 339,335)	6 0 21
B 8½	Dry stream (part of T. P. 313,260)	0 0 0.5	B 117	Cart track (T. P. 201,991)	0 0 2
B 8¾	Do. (do.)	0 0 4			
B 8½	Do. (do.)	0 0 6.1			
B 8½	Do. (do.)	0 0 11.6			

Lot.	Name of Land.	Extent, A. R. P.	Lot.	Name of Land.	Extent, A. R. P.
B 123 ..	Palaiyuttukkadu (part of T. P. 269,628)	5 3 34	D 143 ..	Path (parts of T. Ps. 199,719, 255,868, and 94,619)	0 1 11
B 123½ ..	Palaiyuttukkadu (T. P. 199,720)	2 1 2	D 145 ..	Palaiyuttukkani (T. P. 208,627, and parts of T. Ps. 269,628, 94,619, 199,719, and 255,868)	75 0 14
B 123¾ ..	Anthonyarkoviladittottam (T. Ps. 245,590 and 269,538)	0 2 38	D 145½ ..	Palaiyuttuttottam (T. Ps. 269,537 and 107,327)	4 1 1
B 123¼ ..	Anthonyarkoviladittottam (T. P. 245,589)	0 1 34	D 150 ..	Palaiyuttukkani (part of T. P. 269,628)	3 1 11
B 123½ ..	Palaiyuttuttottam (T. P. 262,912)	0 0 20	D 152 ..	Dry stream	0 3 2
B 128 ..	Palaiyuttuttottam (T. Ps. 264,668, 260,337, 251,836, 94,618, 255,867, 251,974, and parts of T. Ps. 260,266, 260,265, and 260,336)	9 0 30	D 155½ ..	Alavankudattottam (T. P. 108,464 and part of T. P. 95,377)	4 1 23
B 128½ ..	Palaiyuttuttottam (T. P. 273,459 and parts of T. Ps. 276,461 and 273,458)	4 1 31	D 158 ..	Alavankudattottam	0 2 28
B 129 ..	Palaiyuttuttottam	2 1 0	D 158½ ..	Alavankudattottam (part of T. P. 95,377)	0 3 33
B 130 ..	Do.	2 3 17	E 43 ..	Kanchimadattakkadu (part of T. P. 190,450) (railway reservation)	3 3 27·3
B 132 ..	Do.	0 1 0	E 44 ..	Peykkulattuvayal (part of T. P. 190,450) (railway reservation)	0 0 22·8
B 133 ..	Do.	2 2 11	E 76 ..	Kanchimadattukkadu (part of T. P. 190,450)	0 0 32
B 162 ..	Palaiyuttukkani (T. P. 314,129)	1 0 9	E 99 ..	Periyapeykkulam (tank)	2 3 7
B 164 ..	Palaiyuttuttottam	0 3 22	E 100 ..	Peykkulattuvayalkani, Kanchimadattukkadu (part of T. P. 190,450)	2 1 12
B 165 ..	Do.	0 3 30	E 101 ..	Cart track	0 0 13
B 166 ..	Dry stream (parts of T. Ps. 108,459 and 313,260)	0 0 29	F 52 ..	Peykkulattuvayal (parts of T. Ps. 140,852 and 336,927) (railway reservation)	1 2 16·6
B 167 ..	Palaiyuttukkani (T. Ps. 95,366, 108,459, and part of T. P. 313,260)	23 1 19	F 79½ ..	Road	0 0 13·5
B 178 ..	Dry stream (part of T. P. 313,260)	0 1 15	F 84 ..	Kanchimadattukkani and Peykkulattuvayal (parts of T. Ps. 140,852, 336,927)	1 2 31
B 178B ..	Do. (do.)	0 0 10	F 85 ..	Peykkulattuvayal (parts of T. Ps. 140,852 and 336,927)	5 2 27
C 172 ..	Palaiyuttukkani (T. Ps. 108,460, 275,657, and part of T. P. 313,260)	14 2 12	G 87 ..	Salambaiyadivayal	4 1 5
C 173 ..	Bawatottam	2 2 4	G 88 ..	Mattaikkalli estate	2 1 9
C 174 ..	Do.	0 3 35	G 89 ..	Cart track	0 1 20
D 35 ..	Palaiyuttukkadu (part of T. P. 201,991) (railway reservation)	2 3 32·6	G 90 ..	Mattaikkalli estate	8 0 10
D 36 ..	Palaiyuttukkadu (part of T. P. 201,991)	0 0 3·7	G 92 ..	Do.	4 0 4
D 112 ..	Palaiyuttukkadu (T. Ps. 269,629, 253,565, and 237,388)	8 0 15	G 93 ..	Do.	3 1 36
D 115 ..	Palaiyuttukkadu (part of T. P. 201,991)	8 1 39	G 94 ..	Do.	13 1 20
D 115½ ..	Palaiyuttuttottam (part of T. P. 201,991)	5 2 28	G 95 ..	Palaiyuttukkadu, Peykkulakkadu	202 2 25
D 139 ..	Path (part of T. P. 107,327)	0 0 7			
D 141 ..	Palaiyuttukkani	0 0 24			465 0 10

[For Diagrams of Sections 1 and 2 see pages 306 and 307.]

Trincomalee S. O. No. 10.

Order under Section 2 of "The Waste Lands Ordinances of 1897, 1899, 1900, and 1903," declaring Land to be Crown Property.

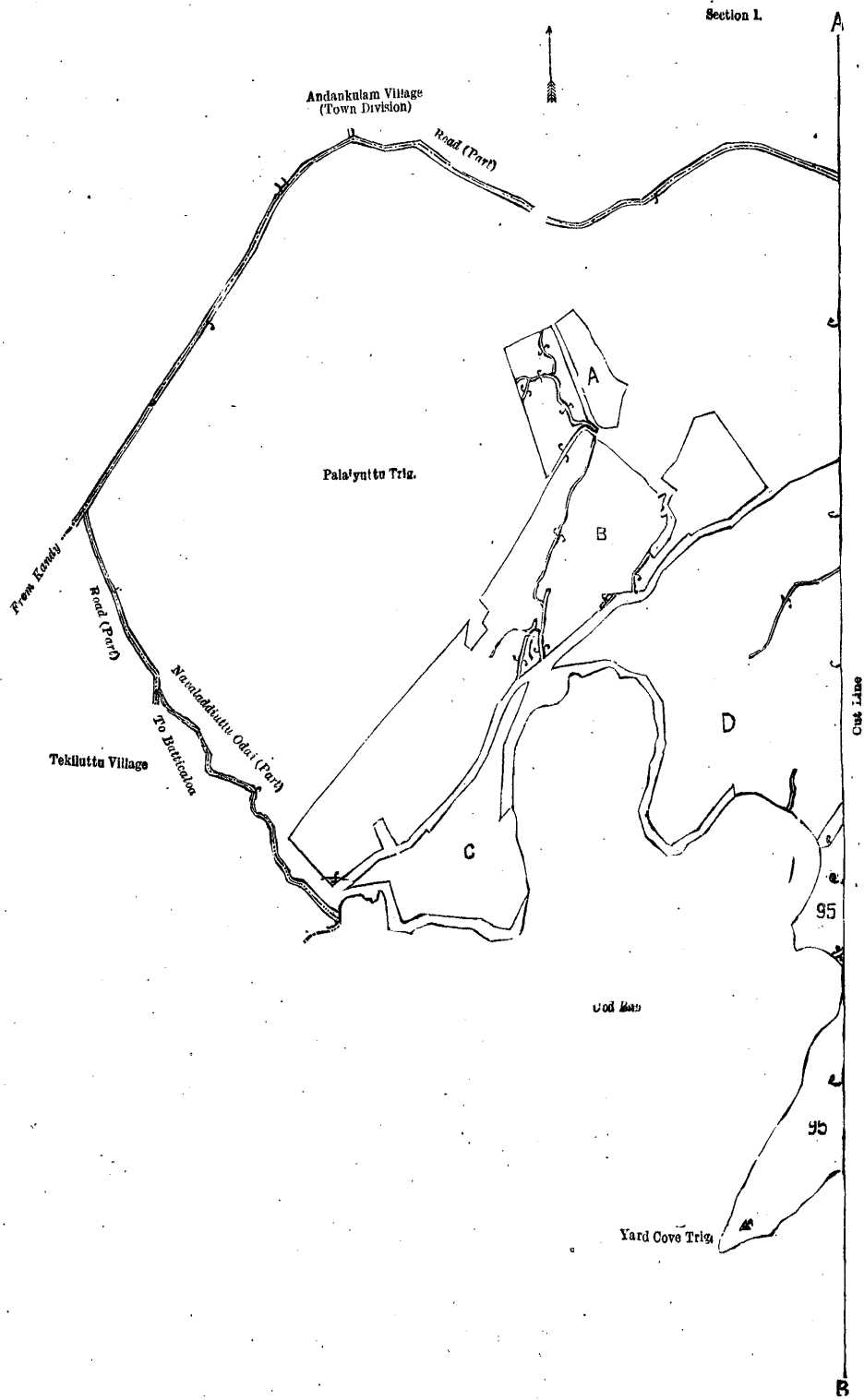
In the matter of the lands commonly called or known as Nedunkudakkadu, Perumunaikkadu, Nedunkudamalai, Odai (stream), &c., situate in the village of Nedunkuda, in the Tamblegam pattu of the Trincomalee District, in the Eastern Province, and of "The Waste Lands Ordinances of 1897, 1899, 1900, and 1903."

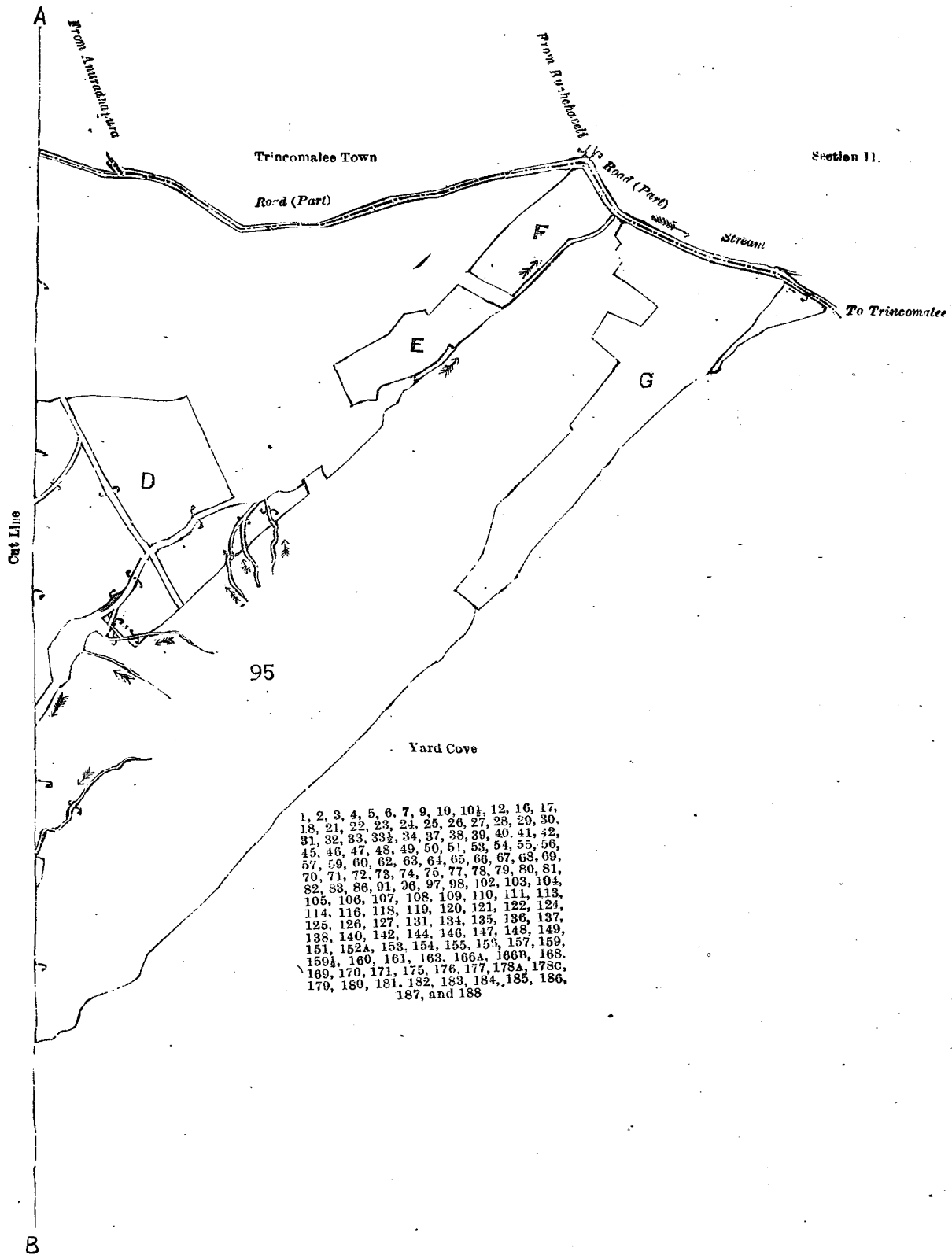
THE notice required by section 1 of "The Waste Lands Ordinances of 1897, 1899, 1900, and 1903," having been duly published in manner prescribed by that section in respect of the above-named lands (*vide* notice No. 8,332), and no claim having been made to the said lands or to any interest therein within the period of three months from the date specified in the said notice, I, Philip James Hudson, Special Officer appointed under section 28 of the said Ordinances, under and by virtue of the powers vested in me in that behalf by section 2 of the said Ordinances, do hereby on this 29th day of January, 1924, order and declare that the said lands, as more fully described herein below, situate in the village of Nedunkuda, in the Tamblegam pattu of the Trincomalee District, in the Eastern Province, and shown as lots 1, 3, 4, 7, 8, 11, 12, 13, 14, 15, 16, 17, 18, 21, 27, 29, 30, 31, 32, 32½, 33, 34, 35, 36, 37, 41, 42, 43, 44, 45, 46, 47, 48, 49, 50, 54, and 56 in block survey preliminary plan 19 and in the annexed diagram, and containing in extent 133 acres and 22 perches, are the property of the Crown.

Description of the Lands referred to.

The following lots situated in the village of Nedunkuda, in the Tamblegam pattu of the Trincomalee District, in the Eastern Province, as described in the annexed diagram:—

Block survey preliminary plan 19.					
Lot.	Name of Land.	Extent, A. R. P.	Lot.	Name of Land.	Extent, A. R. P.
1 ..	Nedunkudakkadu, Perumunaikkadu,		13 ..	Odai (stream)	0 1 26
	Nedunkudamalai	19 3 13	14 ..	Main road (part)	1 0 26
3 ..	Odai (stream)	0 1 11	15 ..	Nedunkudattottakkadu (reservation for main road)	0 0 36
4 ..	Nedunkudakkadu, Nedunkudamalai, Perumunaikkadu	71 0 14	16 ..	Nedunkudattottakkadu	2 1 30
7 ..	Abubackertarai	0 2 3	17 ..	Cart track	0 0 17
8 ..	Do.	0 1 12	18 ..	Odai (stream)	0 0 25
11 ..	Do.	1 0 19	21 ..	Do. (do.)	0 2 1
12 ..	Abubackerkulam (tank abandoned)	0 3 30	27 ..	Nedunkudakaltarai	0 1 22





Surveyor-General's Office,
Colombo, January 18, 1924.

Scale of 16 Chains to an Inch.

C. H. VINCE,
for Surveyor-General.

January 30, 1924.

P. J. HUDSON,
Special Officer.

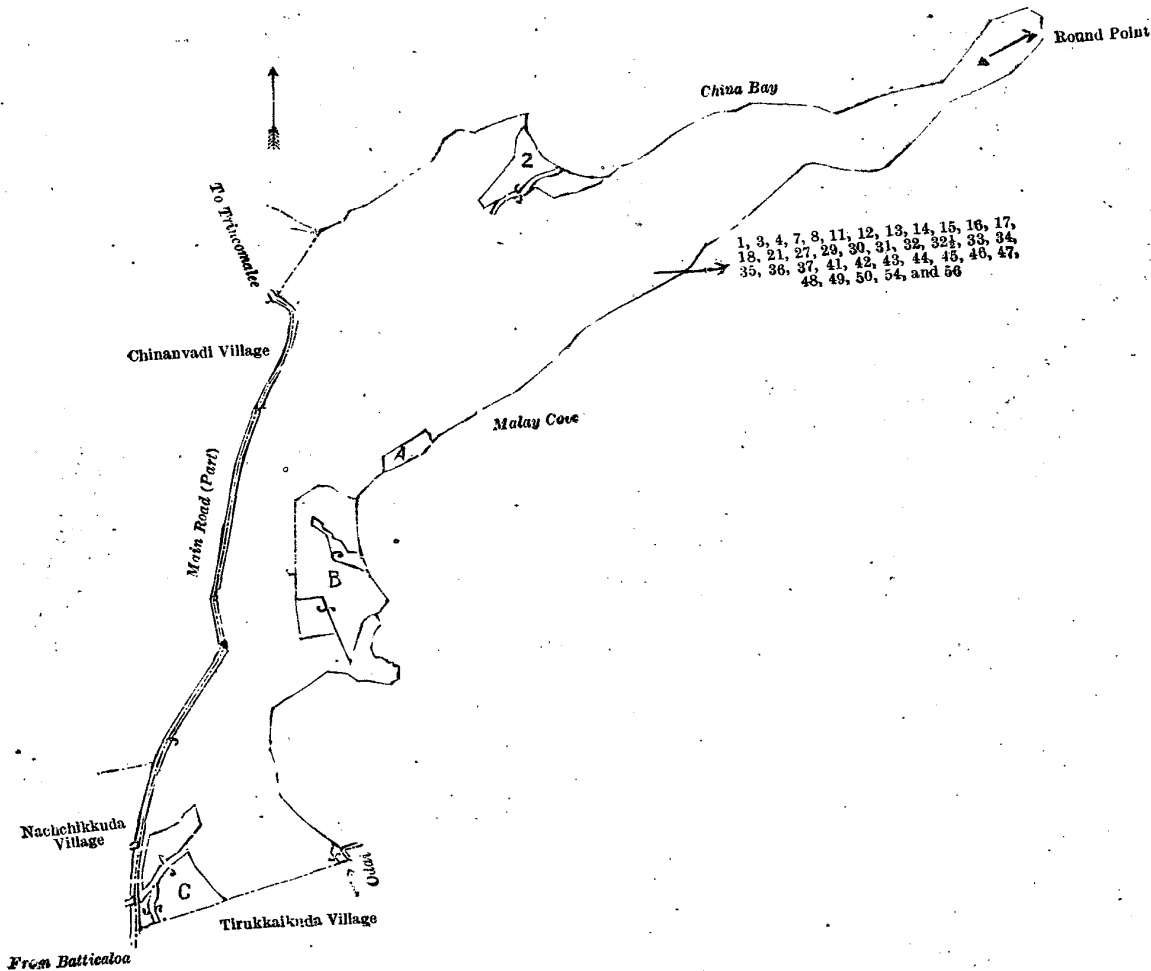
Lot.	Name of Land.	Extent, A. R. P.	Lot.	Name of Land.	Extent, A. R. P.
29	Nedunkudaveli	0 0 37	42	Vettaru (abandoned canal)	1 0 16
30	Mullankolimunai	0 3 0	43	Nedunkudakkadu	0 2 1
31	Nedunkudattarai	0 3 37	44	Odai (stream)	0 1 12
32	Nedunkudakkadu	8 1 17	45	Nedunkudakkadu	0 1 14
32½	Nedunkudasavaradikkadu	10 2 1	46	Odai (stream)	0 0 17
33	Nedunkudakkadu (reservation for main road)	1 1 6	47	Nedunkudakkadu	1 1 9
34	Nedunkudapalvayal	0 3 35	48	Do.	1 2 20
35	Nedunkudakkadu	0 2 3	49	Do.	2 0 3
36	Odai (stream)	0 1 1	50	Do.	1 1 37
37	Nedunkudakkadu (reservation for main road)	0 0 18	54	Odai (stream)	0 0 22
41	Nedunkudakkadu	0 1 12	56	Main-road (part)	0 1 19
				133 0 22	

and bounded as follows: on the north by the China bay; on the east by the Malay cove; on the south by the village limit of Tirukkaikuda; on the west by the main road from Batticaloa to Trincomalee (the village limits of Nachchikkuda and Chinanvadi).

NOTE.—The following lots lying within the above-mentioned boundaries are excluded from this notice, and their aggregate acreage of 16 acres and 23 perches is not included in the acreage of 133 acres and 22 perches given above:—

Block survey preliminary plan 19.

Lot.	Name of Land.	Extent, A. R. P.	Lot.	Name of Land.	Extent, A. R. P.
2	Kelavichenai (T. P. 189,960)	2 3 9	B 28	Nedunkudattottam	0 1 36
A 5	Abubackertottam	0 1 30	c 38	Nedunkudakkadu	0 1 39
A 6	Do.	0 1 31	c 39	Nedunkudattottam	0 3 13
B 9	Do.	0 3 26	c 40	Do.	0 1 20
B 10	Do.	0 1 36	c 51	Do.	0 3 18
B 11	Nedunkudavayal	1 1 5	c 52	Do.	0 2 38
B 20	Abubackerkudirippu	0 2 8	c 53	Do.	0 2 34
B 22	Abubackertottam	0 1 8	c 55	Do.	0 1 9
B 23	Nedunkudattottam	1 0 39			
B 24	Nedunkudattarai	0 3 8			16 0 23
B 25	Nedunkudattottam	1 2 7			
B 26	Do.	0 2 9			



Surveyor-General's Office,
Colombo, November 23, 1923.

Scale of 16 Chains to an Inch.
January 29, 1924.

C. H. VINCE,
for Surveyor-General.
P. J. HUDSON,
Special Officer.

Kurunegala S. O. No. 3,477.

Order under Section 2 of "The Waste Lands Ordinances of 1897, 1899, 1900, and 1903,"
declaring Land to be Crown Property.

In the matter of the lands commonly called and known as Nebodagasyaya, footpath, &c., situate in the village of Pahala Telambuwa, in the Katuwana korale of the Wannu hatpattu of the Kurunegala District, in the North-Western Province, and of "The Waste Lands Ordinances of 1897, 1899, 1900, and 1903."

THE notice required by section 1 of "The Waste Lands Ordinances of 1897, 1899, 1900, and 1903," having been duly published in manner prescribed by that section in respect of the above-named lands (*vide* Notice No. 8,420), and no claim having been made to the said lands or to any interest therein, within the period of three months from the date specified in the said notice, I, Frank Leach, Special Officer appointed under section 28 of the said Ordinances, under and by virtue of the powers vested in me in that behalf by section 2 of the said Ordinances, do hereby on this 18th day of January, 1924, order and declare that the said lands, as more fully described herein below, situate in the village of Pahala Telambuwa, in the Katuwana korale of the Wannu hatpattu of the Kurunegala District, in the North-Western Province, and shown as lots 1, 2, 3, 4, 5, 6, 7, 8, 9, 10, 11, 13, 28, 29, 30, 31, 34, 36, 37, and 39 in preliminary plan 1,897 and in the annexed diagram, and containing in extent 268 acres and 2 perches, are the property of the Crown.

Description of the Lands referred to.

The following lots situate in the village of Pahala Telambuwa, in the Katuwana korale of the Wannu hatpattu of the Kurunegala District of the North-Western Province, as described in the annexed diagram:—

Block survey preliminary plan 1,897.

Lot.	Name of Land.	Extent, A. R. P.	Lot.	Name of Land.	Extent, A. R. P.
1	Nebodagasyaya	16 1 2	13	Road	1 1 33
2	Footpath	0 0 28	28	Maduruhenyaya	105 1 30
3	Galwanehena	1 1 35	29	Road	1 3 8
4	Nebodagaswewa (tank and bund)	2 3 9	30	Migahamulahena	52 1 35
5	Nebodagaswewehena (reservation for bund)	0 1 29	31	Ela	0 0 4
6	Wewepaulahena (do.)	1 1 5	34	Wan-ela	2 3 22
7	Mahawewa (tank and bund)	27 3 20	36	Horow-ela	0 2 23
8	Ehatugahahena	12 1 27	37	Andaralanda	32 2 5
9	Minipittaniya (cemetery)	0 1 17	39	Wan-ela (part)	0 0 12
10	Ehatugahahena (path)	0 1 0			268 0 2
11	Do.	7 1 18			

and bounded as follows: on the north by the village limit of Karuwalagaswewa; on the east by the village limits of Karuwalagaswewa, Ihala Talambuwa, and Ratchinukwewa; on the south by the village limit of Ratchinukwewa; on the west by the village limit of Walaswewa, the boundary of the Palaha Wisideke korale (the village limits of Dampellesgama and Udagedera).

NOTE.—The following lots lying within the above-mentioned boundaries are excluded from this order, and their aggregate acreage of 62 acres 3 roods and 25 perches is not included in the acreage of 268 acres and 2 perches given above:—

Block survey preliminary plan 1,897.

Lot.	Name of Land.	Extent, A. R. P.	Lot.	Name of Land.	Extent, A. R. P.
12	Godawanehena	0 2 12	A 23	Wewepaulawatta	4 2 17
38	Kadurugahamulawatta	0 2 15	A 24	Do.	3 1 36
A 14	Godawanehena	2 1 35	A 25	Siyambalagahamulawatta	1 3 4
A 15	Siyambalagahawatta	1 1 27	A 26	Elagawawatta	1 0 31
A 16	Kumbukgahamulawatta	0 1 2	A 27	Do.	0 3 36
A 17	Ambagahamulawatta	0 1 13	A 32	Godakumburekamata	0 0 15
A 18	Diulgahawatta	0 2 19	A 33	Godakumbura and Medihenekumbura	25 3 28
A 19	Gambiriyagahamulawatta	0 1 3	A 35	Kadurugahakumbura and Horamigahakumbura	14 1 34
A 20	Diulgahawatta	0 0 37			62 3 25
A 21	Migahamulawatta	0 2 31			
A 22	Kosgahamulawatta	2 3 30			

[For Diagram see page 310.]

Kurunegala S. O. No. 3,478.

Order under Section 2 of "The Waste Lands Ordinances of 1897, 1899, 1900, and 1903,"
declaring Land to be Crown Property.

In the matter of the lands commonly called or known as Gansabhawa path, Gansabhawa road, &c., situate in the village of Hindagolla in the Gandahaye korale of the Weudawili hatpattu of the Kurunegala District, in the North Western Province, and of "The Waste Lands Ordinances of 1897, 1899, 1900, and 1903."

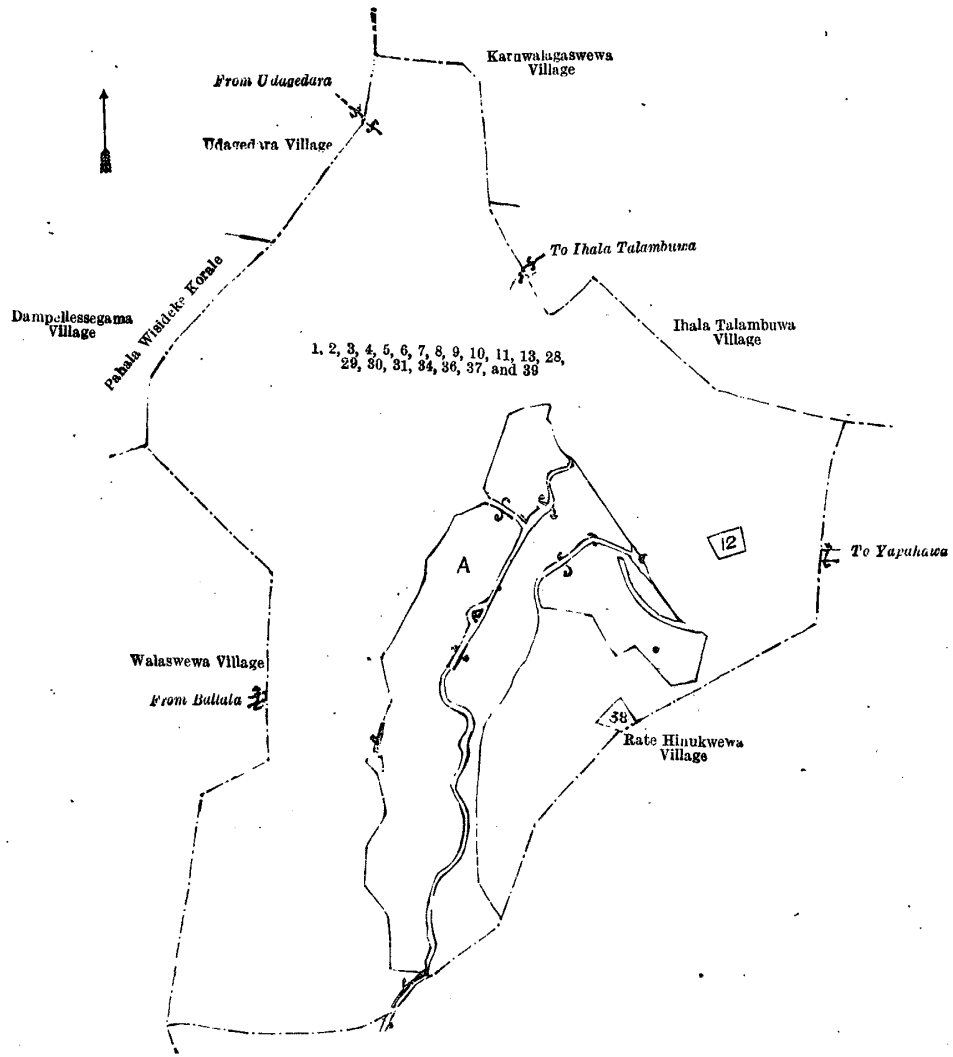
THE notice required by section 1 of "The Waste Lands Ordinances of 1897, 1899, 1900, and 1903," having been duly published in manner prescribed by that section in respect of the above-named lands (*vide* Notice No. 8,423), and no claim having been made to the said lands or to any interest therein within the period of three months from the date specified in the said notice, I, Frank Leach, Special Officer appointed under section 28 of the said Ordinances, under and by virtue of the powers vested in me in that behalf by section 2 of the said Ordinances, do hereby on this 26th day of January, 1924, order and declare that the said lands, as more fully described herein below, situate in the village of Hindagolla, in the Gandahaye korale of the Weudawili hatpattu of the Kurunegala District, in the North-Western Province, and shown as lots 2, 7, 11, and 12 in advanced extract No. 2 of block survey preliminary plan 25 and in the annexed diagrams, and containing in extent 1 acre 2 roods and 26 perches, are the property of the Crown.

Description of the Lands referred to.

The following lots situate in the village of Hindagolla, in the Gandahaye korale of the Weudawili hatpattu of the Kurunegala District, in the North-Western Province, as described in the annexed diagrams:—

I.—Advance extract No. 2 of block survey preliminary plan 25.

Lot.	Name of Land.	Extent, A. R. P.
2	Gansabhawa path	0 1 29

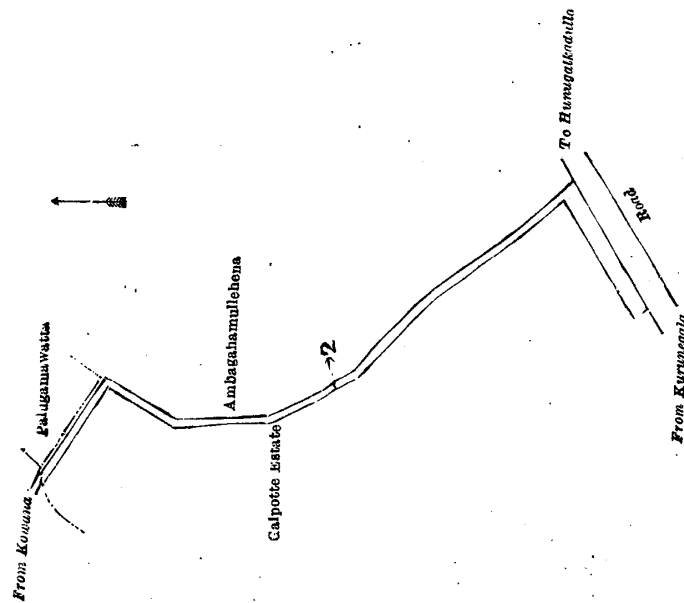


Surveyor-General's Office,
Colombo, May 4, 1923.

Scale of 16 Chains to an Inch.
January 18, 1924.
F. LEACH,
Special Officer.

C. H. VINCE,
for Surveyor-General.

and bounded as follows: on the north by the road from Kowana, Palugamawatta claimed by H. Appuhami and others; on the east by Ambaghamullehena claimed by H. Appuhami, Nambirala, and others; on the south by the road from Hunugalkadulla to Kurunegala; on the west by Galpotte estate sold by the Crown.



Surveyor-General's Office,
Colombo, April 19, 1923.

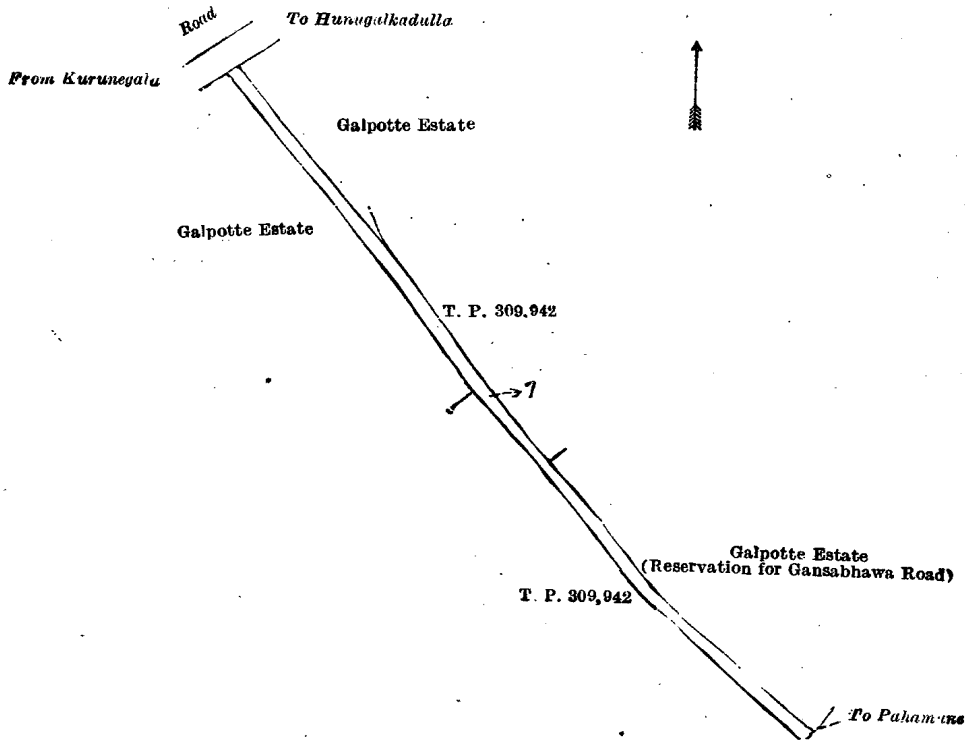
Scale of 4 Chains to an Inch.

C. H. VINCE,
for Surveyor-General.

II.—Advance extract No. 2 of block survey preliminary plan 25.

Lot.	Name of Land.	Extent, A. R. P.
7	Gansabhawa road	0 2 6

and bounded as follows : on the north by the road from Kurunegala to Hunugalkadulla, Galpotte estate sold by Crown ; on the east by T. P. 309,942, Galpotte estate (reservation for Gansabhawa road) rented or leased from the Crown ; on the south by road from Pahamune, T. P. 309,942 ; on the west by T. P. 309,942, Galpotte estate sold by Crown, the road from Kurunegala to Hunugalkadulla.



Surveyor-General's Office,
Colombo, April 19, 1923.

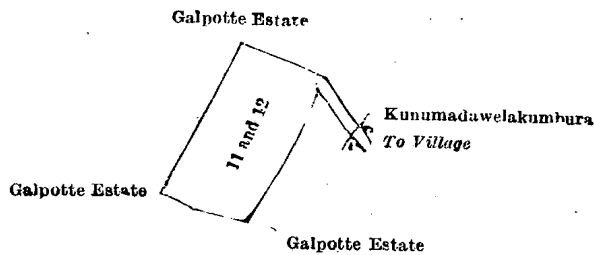
Scale of 4 Chains to an Inch.

C. H. VINCE,
for Surveyor-General.

III.—Advance extract No. 2 of block survey preliminary plan 25.

Lot.	Name of Land.	Extent, A. R. P.
11	Burial ground	0 2 28
12	Path	0 0 3
		0 2 31

and bounded on the north by Galpotte estate sold by the Crown ; on the east by Galpotte estate sold by the Crown, Kunumadawelakumbura claimed by M. Kirihami and others ; on the south by Galpotte estate sold by the Crown ; on the west by Galpotte estate sold by the Crown.



Surveyor-General's Office,
Colombo, April 19, 1923.

Scale of 4 Chains to an Inch.

C. H. VINCE,
for Surveyor-General.

January 26, 1924.

F. LEACH,
Special Officer.

Anuradhapura S. O. 1,153.

Order under Section 2 of "The Waste Lands Ordinances of 1897, 1899, 1900, and 1903,"
declaring Land to be Crown Property.

In the matter of the lands commonly called or known as Mayilanperumawelanda, Kadurugahalanda, &c., situate in the village of Mayilanperumawa, in the Karukkankulama tulana of the Maminiya korale of the Kalagam palata, in the North-Central Province; and of "The Waste Lands Ordinances of 1897, 1899, 1900, and 1903."

THE notice required by section 1 of "The Waste Lands Ordinances of 1897, 1899, 1900, and 1903," having been duly published in manner prescribed by that section in respect of the above-named lands (*vide* notice No. 8,396), and no claim having been made to the said lands or to any interest therein within the period of three months from the date specified in the said notice I, Louis Lucien Hunter, Special Officer appointed under section 28 of the said Ordinances, under and by virtue of the powers vested in me in that behalf by section 2 of the said Ordinances, do hereby on this 18th day of January, 1924, order and declare that the said lands, as more fully described herein below, situate in the village of Mayilanperumawa, in the Karukkankulama tulana of the Maminiya korale of the Kalagam palata, in the North-Central Province, and shown as lots 1, 2, 4, 6, 7, 7a, 7b, 7c, 7d, 9, 10, 13, 15, 15a, 15b, 19, 20, 21, 21½, 22, 22½, 23, 24, 25, 26, 27, 28, 29, 30, 30a, 30b, 30c, 31, 32, 33, 34, 35, 36, 36½, 37, 38, 39, 40, 41, 42, 43, 44, 45, 46, 47, 48, 49, 50, 51, 52, 53, 54, 54a, 54b, 55, 56, 57, 58, and 59 in block survey preliminary plan 838 and in the annexed diagram, and containing in extent 227 acres 1 rood and 15·6 perches, are the property of the Crown.

Description of the Lands referred to.

The following lots situate in the village of Mayilanperumawa, in the Karukkankulama tulana of the Maminiya korale of the Kalagam palata, in the North-Central Province, as described in the annexed diagram:—

Block survey preliminary plan 838.

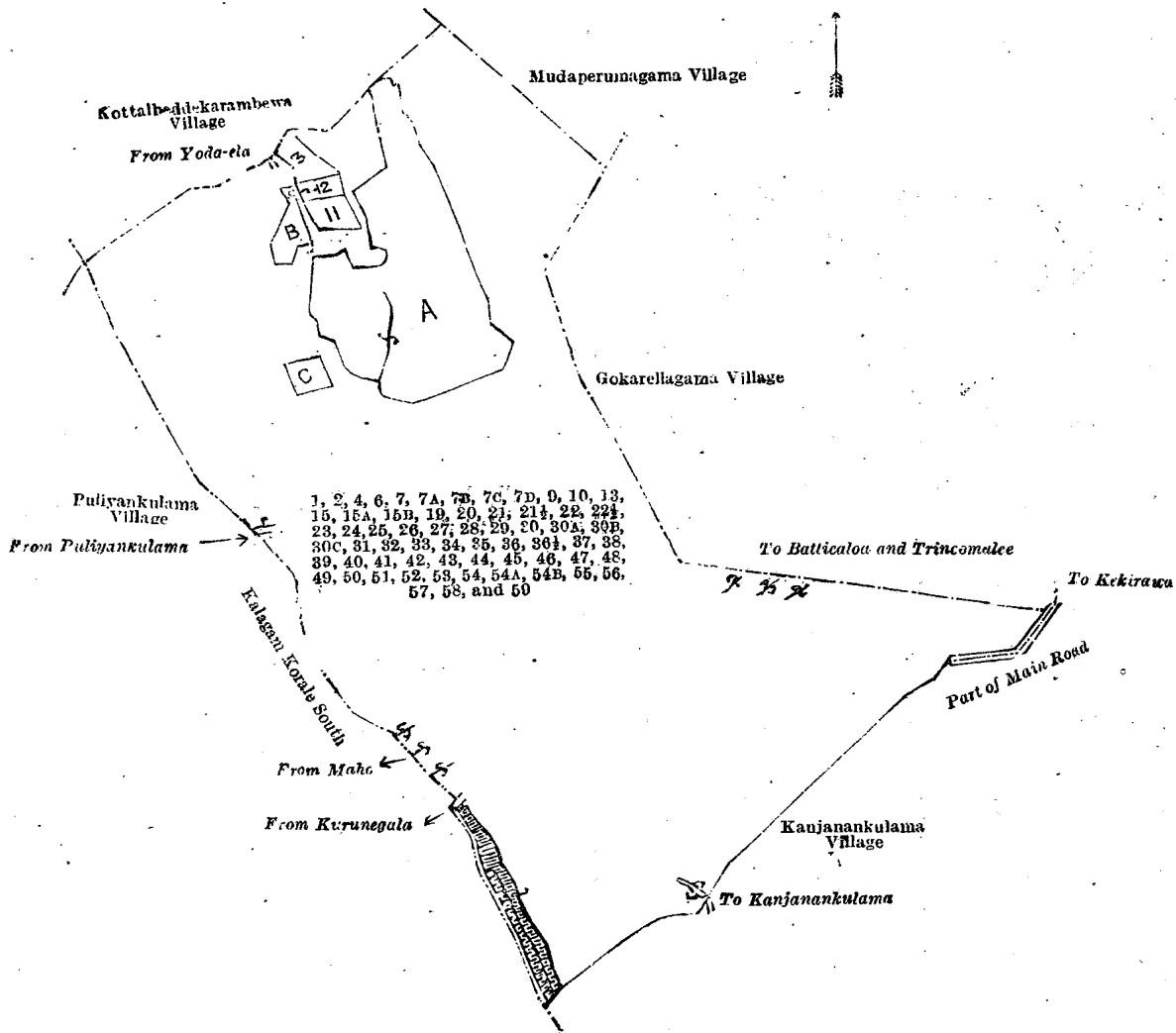
Lot.	Name of Land.	Extent, A. R. P.	Lot.	Name of Land.	Extent, A. R. P.
1	Mayilanperumawelanda, Kadurugahalanda	34 1 28	33	Nebodawalawekanda (bund)	0 1 19
2	Footpath to Karambewa	0 0 38	34	Mayilanperumawelanda	2 0 24·5
4	Kottalabeddekarambewewa (tank)	3 1 13	35	Nabadawalawekanda (bund)	0 0 2
6	Horow-ela (stream)	0 0 33	36	Bund and footpath	0 0 23·5
7	Orugallandukkele, Meegahhalanda, &c.	14 3 31	36½	Footpath	0 0 2
7a	Orugallandukkele	1 0 13	37	Mala-ela (stream)	0 0 10·7
7b	Do.	2 0 11	38	Mayilanperumawelanda	1 0 30·3
7c	Meegahhalanda	3 0 21	39	Nabadawala (water-hole)	0 0 28·5
7d	Meegahhalanda (reservation along channel)	0 1 31	40	Karuwalagahalawetiyeheha <i>alias</i> Mayilanperumawelanda	0 2 29·2
9	Siyambalagahalagalkanda (tisbamba)	0 0 37	41	Mayilanperumawewewa (tank)	1 1 24·2
10	Siyambalagahalagalkanda	0 1 14	42	Karuwalagahalawetiyeheha	7 3 19
13	Footpath to Yoda-ela	0 0 16	43	Do.	6 2 22·2
15	Tisbamba	3 0 38	44	Do.	0 0 12
15a	Do.	1 0 9	45	Karuwalagahalawetiyeheha <i>alias</i> Mayilanperumawelanda	15 0 1
15b	Ditto (sanitary reserve)	0 1 18	46	Nelligasyaya <i>alias</i> Mayilanperumawelanda	1 0 13
19	Meegahalanduyaya	0 0 11	47	Mala-ela (stream)	0 0 11
20	Ela (stream)	0 0 3	48	Nabadawalawekanda (bund)	0 1 5
21	Wekotuwa (reservation for tank bund)	0 0 34	49	Mayilanperumawelanda	0 0 19
21½	Ela (stream)	0 0 2	50	Mayilanperumawelanda (reservation for main road)	1 1 36
22	Wekotuwa (reservation for tank bund)	0 2 2	51	Main road (half area of road)	0 0 37
22½	Ela (stream)	0 0 6	52	Do.	1 3 18
23	Pita-ela (stream)	0 0 14	53	Dehigahalawahena <i>alias</i> Palugahalanda (reservation for main road)	1 0 38
24	Wekotuwa (reservation for tank bund)	0 2 1	54	Palugahalanda, &c.	19 1 15
25	Pita-ela (stream)	0 0 1	54a	Weeragalhalanda <i>alias</i> Weeragalhalidama	5 0 21
26	Do.	0 0 6	54b	Weeragalhalanda (reservation for cart track)	0 0 23
27	Mayilanperumawewewa (tank and bund)	40 3 3	55	Cart track to Kanjanankulama	0 1 15
28	Nelligasyaya <i>alias</i> Keeriyagahalenyaya	5 1 6	56	Dorakapapuhena	22 3 28
29	Footpath to Puliyanikulama	0 2 16	57	Nabadawalawekanda (bund)	0 1 2
30	Kongahalanda, &c.	18 3 0	58	Dry water-course	0 0 3
30a	Do.	1 0 13	59	Nebadawalawekanda (bund)	1 3 32
30b	Do.	1 0 12			
30c	Ditto (reservation along footpath)	0 0 22			
31	Nebadawalawekanda (tank bund)	0 0 13			
32	Mayilanperumawelanda	0 2 15·5			
					227 1 15·6

and bounded as follows: on the north by the village limits of Kottalbeddekarambewa and Mudaperumagama; on the east by the village limits of Mudaperumagama, Gokarellagama, and Kanjanankulama; on the south by the village limit of Kanjanankulama, the boundary of the Kalagam korale south (the village limit of Puliyanikulama); on the west by the boundary of the Kalagam korale south (the village limit of Puliyanikulama), the village limit of Kottalbeddekarambewa.

NOTE.—The following lots lying within the above-mentioned boundaries are excluded from this order, and their aggregate acreage of 27 acres 1 rood and 16 perches is not included in the acreage of 227 acres 1 rood and 15·6 perches given above:—

Block survey preliminary plan 838.

Lot.	Name of Land.	Extent, A. R. P.	Lot.	Name of Land.	Extent, A. R. P.
3	Meegahahena (T. P. 355,208)	1 1 6	A 17½	Kohombagahawatta (T. P. 355,331)	0 0 8
11	Meegahhalanda (T. P. 355,821)	1 0 24	A 17 1/7	Meegahawatta (T. P. 355,243)	0 0 13
12	Diulgahalanda (T. P. 355,739)	0 3 0	A 17½	Kohombagahawatta (T. P. 355,242)	0 0 12
A 5	Pahalakumbura, Meegahakumbura	6 3 31	A 17 1/9	Meegahawatta (T. P. 355,237)	0 1 0
A 8	Siyambalagahalakumbura (T. P. 235,904)	0 1 18	A 18	Bogaskumbura, Bibilekumbura, &c.	9 3 14
A 17	Meegahawatta, Kohombagahawattayaya	3 3 38	B 14	Kadurugahalanda (T. P. 355,207)	0 3 13
A 17½	Kohombagahawatta (T. P. 355,210)	0 0 32	B 14½	Do.	0 0 32
A 17½	Meegahawatta (T. P. 355,234)	0 0 31	C 16	Bogahalanda (T. P. 355,755)	0 2 38
A 17½	Ambagahawatta (T. P. 355,236)	0 0 11	C 16½	Do.	0 0 38
A 17½	Talagahawatta (tisbamba) (T. P. 355,318)	0 0 17			
					27 1 16



1, 2, 4, 6, 7, 7A, 7B, 7C, 7D, 9, 10, 13,
15, 16A, 16B, 19, 20, 21, 21A, 22, 22A,
23, 24, 25, 26, 27, 28, 29, 30, 30A, 30B,
30C, 31, 32, 33, 34, 35, 36, 36A, 37, 38,
39, 40, 41, 42, 43, 44, 45, 46, 47, 48,
49, 50, 51, 52, 53, 54, 54A, 54B, 55, 56,
57, 58, and 59

Surveyor-General's Office,
Colombo, January 10, 1924.

Scale of 16 Chains to an Inch.

C. H. VINCE,
for Surveyor-General.

January 18, 1924.

L. L. HUNTER,
Special Officer.

**Order under Section 2 of "The Waste Lands Ordinances of 1897, 1899, 1900, and 1903,"
declaring Land to be Crown Property.**

In the matter of the land commonly called and known as Kahatagahawatta, situate in the village of Dampe, in Meda pattuwa of Hewagam korale, in the Colombo District of the Western Province, and of "The Waste Lands Ordinances of 1897, 1899, 1900, and 1903."

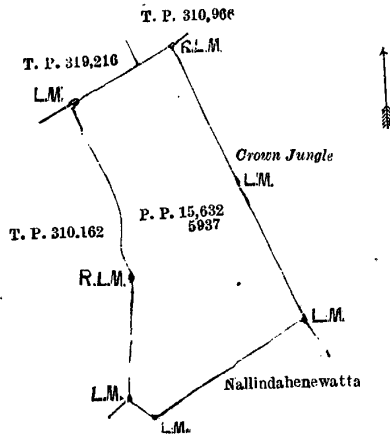
THE notice required by section 1 of "The Waste Lands Ordinances of 1897, 1899, 1900, and 1903," having been duly published in manner prescribed by that section in respect of the above-named land (*vide* Notice No. 8,434), and no claim having been made to the said land or to any interest therein within the period of three months from the date specified in the said notice, I, Paikiasothy Saravanamuttu, Additional Assistant Government Agent, Colombo District, under and by virtue of the powers vested in me in that behalf by section 2 of the said Ordinances, do hereby on this 4th day of January, 1924, order and declare that the said land, as more fully described herein below, situate in the village of Dampe, in Meda pattuwa of Hewagam korale, in the Colombo District of the Western Province, and shown as lot 5,937 in preliminary plan 15,632 and in the annexed diagram, and containing in extent about 2 acres 1 rood and 30 perches, is the property of the Crown.

Description of the Land referred to.

The following lot situated in the village of Dampe, in Meda pattuwa of Hewagam korale, in the Colombo District of the Western Province, as described in the annexed diagram:—

Lot.	Name of Land.	Preliminary plan 15,632.	Extent, A. R. P.
5937	Kahatagahawatta..	..	2 1 30

and bounded as follows: on the east by Crown jungle; west by land depicted in T. P. 310,162; north by lands depicted in T. Ps. 310,966 and 319,216; and on the south by Nallindahenewatta claimed by Wijee Naide *alias* Philippu Sousa.



Surveyor-General's Office,
Colombo, May 14, 1923.

Scale of 4 Chains to an Inch.

C. H. VINCE,
for Surveyor-General.

January 4, 1924.

P. SARAVANAMUTTU,
Additional Assistant Government Agent.

**Order under Section 2 of "The Waste Lands Ordinances of 1897, 1899, 1900, and 1903,"
declaring Land to be Crown Property.**

In the matter of the lands commonly called and known as Messankedeniya, situate in the village of Mawatagama, in Meda pattuwa of Hewagam korale, in the Colombo District of the Western Province, and of "The Waste Lands Ordinances of 1897, 1899, 1900, and 1903."

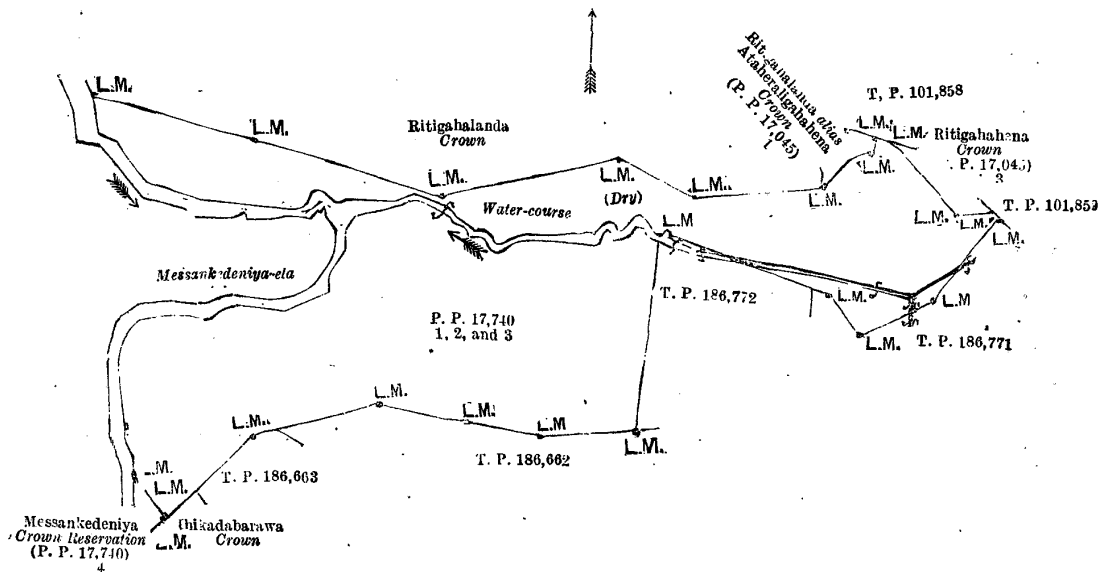
THE notice required by section 1 of "The Waste Lands Ordinances of 1897, 1899, 1900, and 1903," having been duly published in manner prescribed by that section in respect of the above-named lands (*vide* Notice No. 8,438), and no claim having been made to the said lands or to any interest therein within the period of three months from the date specified in the said notice, I, Paikiasothy Saravanamuttu, Additional Assistant Government Agent, Colombo District, under and by virtue of the powers vested in me in that behalf by section 2 of the said Ordinances, do hereby on this 7th day of January, 1924, order and declare that the said lands, as more fully described herein below, situate in the village of Mawatagama, in Meda pattuwa of Hewagam korale, in the Colombo District of the Western Province, and shown as lots 1, 2, and 3 in preliminary plan 17,740 and in the annexed diagram, and containing in extent about 8 acres 1 rood and 29 perches, is the property of the Crown.

Description of the Lands referred to.

The following lots situated in the village of Mawatagama, in Meda pattuwa of Hewagam korale, in the Colombo District of the Western Province, as described in the annexed diagram:—

Lot.	Name of Land.	Preliminary plan 17,740.	Extent, A. R. P.
1	Messankedeniya	3 0 16
2	Do.	5 0 22
3	Do.	0 0 31
			8 1 29

and bounded as follows: on the north by Ritigahalanda claimed by the Crown, Ritigahalanda *alias* Ataheraligahahena claimed by the Crown (P. P. 17,045/1), and land depicted in title plan No. 101,858; on the east by Ritigahahena claimed by the Crown, P. P. 17,045/3, and lands depicted in title plans Nos. 101,859, 186,771, and 186,772; on the south by lands depicted in title plans Nos. 186,662, 186,663, and Ihikadabarawa claimed by the Crown; and on the west by Messankedeniya-ela and Messankedeniya, Crown reservation (P. P. 17,740/4).



Surveyor-General's Office,
Colombo, January 20, 1923.

Scale of 4 Chains to an Inch.

C. R. LUNDIE,
for Surveyor-General.

January 7, 1924.

P. SARAVANAMUTTU,
Additional Assistant Government Agent.

**Order under Section 2 of "The Waste Lands Ordinances of 1897, 1899, 1900, and 1903,"
declaring Land to be Crown Property.**

In the matter of the lands commonly called and known as Polgaskanda, situate in the village of Elamalawala, in Udugaha pattu of Hewagam korale, in the Colombo District of the Western Province, and of "The Waste Lands Ordinances of 1897, 1899, 1900, and 1903."

THE notice required by section 1 of "The Waste Lands Ordinances of 1897, 1899, 1900, and 1903," having been duly published in manner prescribed by that section in respect of the above-named lands (*vide* Notice No. 8,435) and no claim having been made to the said lands or to any interest therein within the period of three months from the date specified in the said notice, I, Paikiasothy Saravanamuttu, Additional Assistant Government Agent, Colombo District, under and by virtue of the powers vested in me in that behalf by section 2 of the said Ordinances, do hereby on this 5th day of January, 1924, order and declare that the said land, as more fully described herein below, situate in the village of Elamalawala, in Udugaha pattu of Hewagam korale, in the Colombo District of the Western Province, and shown as lots 3 and 6 in advance extract No. 3 of block survey preliminary plan 63 and in the annexed diagrams, and containing in extent about 16 acres 3 roods and 18 perches, are the property of the Crown.

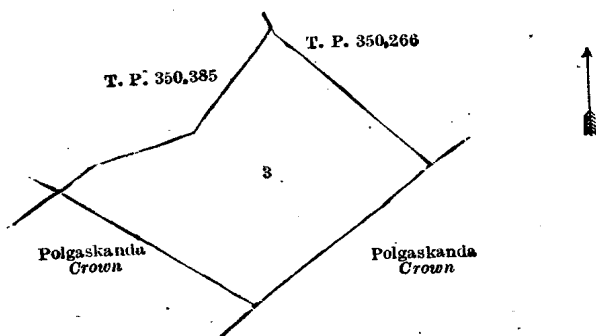
Description of the Lands referred to.

The following lots situated in the village of Elamalawala, in Udugaha pattu of Hewagam korale, in the Colombo District of the Western Province, as described in the annexed sketches:—

I.—Advance extract No. 3 of block survey preliminary plan 63.

Lot. 3	Name of Land. Polgaskanda	Extent, A. R. P. 2 0 10
-----------	------------------------------	----------------------------

and bounded as follows: on the north and east by the land depicted in T. P. 350,266; south Polgaskanda, Crown; and west by land depicted in T. P. 350,385.



Surveyor-General's Office,
Colombo, May 18, 1923.

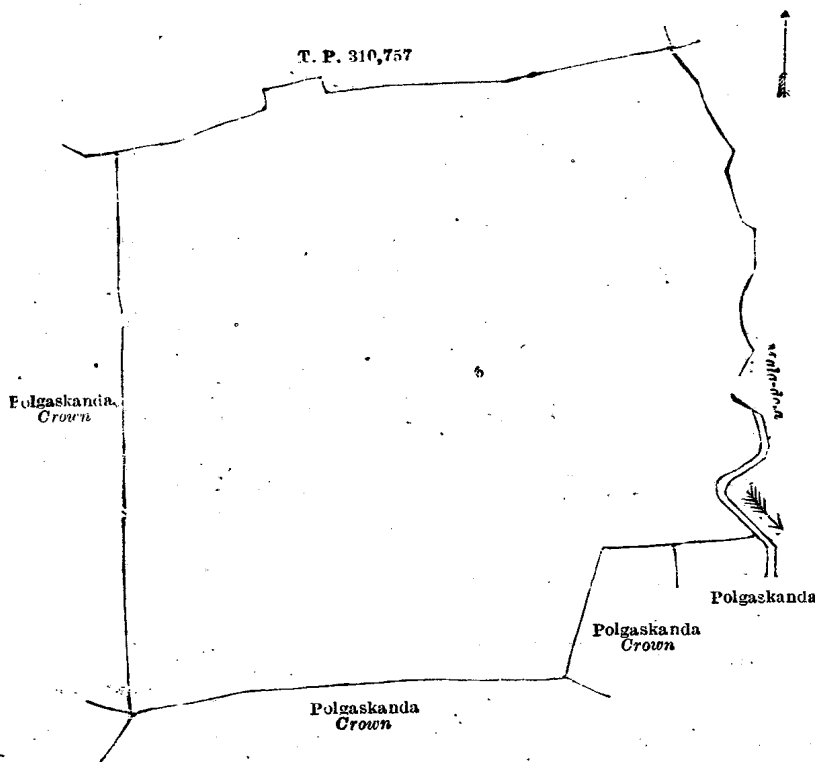
Scale of 4 Chains to an Inch.

C. H. VINCE,
for Surveyor-General.

II.—Advance extract No. 3 of block survey preliminary plan 63.

Lot. 6	Name of Land. Polgaskanda	Extent, A. R. P. 14 3 8
-----------	------------------------------	----------------------------

and bounded as follows: on the north by land depicted in T. P. 310,757; east by Mala-dola, Polgaskanda planted by G. Akalis Appu (deceased), and Polgaskanda, Crown; south by Polgaskanda, Crown; and west by Polaskanda, Crown.



Surveyor-General's Office,
Colombo, May 18, 1923.

Scale of 4 Chains to an Inch.

C. H. VINCE,
for Surveyor-General.

January 5, 1924.

P. SARAVANAMUTTU,
Additional Assistant Government Agent.

PRELIMINARY NOTICES.

Colombo Notice No. 8,550.

Notice under "The Waste Lands Ordinances of 1897, 1899, 1900, and 1903."

TAKE notice that unless within three months from March 14, 1924, the persons, if any, who claim any interest in the lands hereinafter mentioned or in any one or more of such lands or to some interest therein make claim in person or in writing to the said lands or any of them or to some interest therein to L. L. Hunter, Esq., Special Officer appointed under section 28 of "The Waste Lands Ordinances of 1897, 1899, 1900, and 1903," at his office at Colombo :

Such Special Officer, in pursuance of the powers vested in him by the said Ordinances, will declare by writing under his hand that the said lands, or such of them as to which no claim has been made, are the property of the Crown.

L. L. HUNTER,
Special Officer.

NOTE.—A claim to a right of way over the said lands or any of them is a claim to an interest in the land or lands.

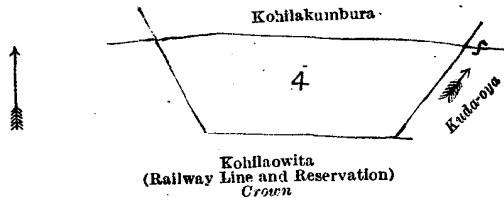
Description of the Lands referred to.

The following lots situate in the village of Pirisyala, in the Udugaha pattuwa of the Hapitigam korale, in the Negombo District of the Western Province, as described in the annexed diagrams :—

I.—Preliminary plan 16,169.

Lot.	Name of Land.	Extent, A. R. P.
4	Kohilakumbura	0 1 9.37

and bounded as follows : on the north by Kohilakumbura claimed by A. Elias Appuhamy ; on the east by Kuda-oya ; on the south and west by Kohilaowita (railway line and reservation) declared the property of the Crown under the Waste Lands Ordinances.



Surveyor-General's Office,
Colombo, October 25, 1923.

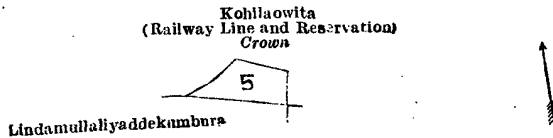
Scale of 2 Chains to an Inch.

C. H. VINCE,
for Acting Surveyor-General.

II.—Preliminary plan 16,169.

Lot.	Name of Land.	Extent, A. R. P.
5	Lindamullaliyaddekumbura	0 0 6.25

and bounded as follows : on the north and east by Kohilaowita (railway line and reservation) declared the property of the Crown under the Waste Lands Ordinances ; on the south by Lindamullaliyaddekumbura claimed by Don Hendrick Gunawardene ; on the west by Kohilaowita (railway line and reservation) declared the property of the Crown under the Waste Lands Ordinances.



Surveyor-General's Office,
Colombo, October 25, 1923.

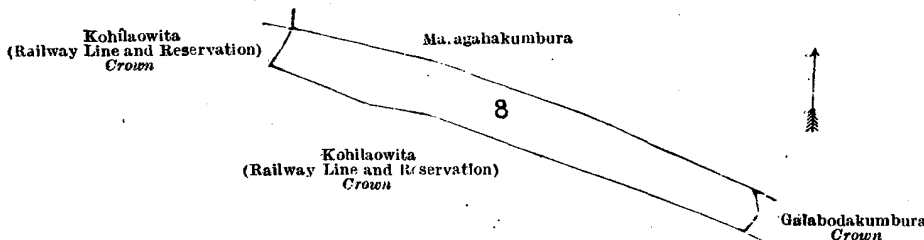
Scale of 2 Chains to an Inch.

C. H. VINCE,
for Acting Surveyor-General.

III.—Preliminary plan 16,169.

Lot.	Name of Land.	Extent, A. R. P.
8	Maragahakumbura	0 1 10.5

and bounded as follows : on the north by Kohilaowita (railway line and reservation) declared the property of the Crown under the Waste Lands Ordinances, Maragahakumbura claimed by T. Sinchi Appu ; on the east by Maragahakumbura claimed by T. Sinchi Appu, Galabodakumbura declared the property of the Crown under the Waste Lands Ordinances ; on the south by Kohilaowita (railway line and reservation) declared the property of the Crown under the Waste Lands Ordinances ; on the west by Kohilaowita (railway line and reservation) declared the property of the Crown under the Waste Lands Ordinances.



Surveyor-General's Office,
Colombo, October 25, 1923.

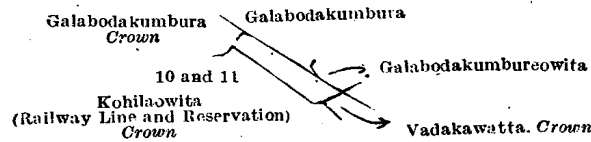
Scale of 2 Chains to an Inch.

C. H. VINCE,
for Acting Surveyor-General.

IV.—Preliminary plan 16,169.

Lot.	Name of Land.	Extent, A. R. P.
10 ..	Galabodakumbura	0 0 3.75
11 ..	Galabodakumbureowita	0 0 0.81
		0 0 4.56

and bounded as follows : on the north by Galabodakumbura declared the property of the Crown under the Waste Lands Ordinances, Galabodakumbura claimed by H. Siman Perera ; on the east by Galabodakumbura claimed by H. Siman Perera, Galabodakumbureowita claimed by H. Siman Perera, Vadakawatta declared the property of the Crown under the Waste Lands Ordinances ; on the south by Vadakawatta declared the property of the Crown under the Waste Lands Ordinances, Kohilaowita (railway line and reservation) declared the property of the Crown under the Waste Lands Ordinances ; on the west by Kohilaowita (railway line and reservation) declared the property of the Crown under the Waste Lands Ordinances, Galabodakumbura declared the property of the Crown under the Waste Lands Ordinances.



Surveyor-General's Office,
Colombo, October 25, 1923.

Scale of 2 Chains to an Inch.

Colombo S. O. 20—1924.

C. H. VINCE,
for Acting Surveyor-General.

Colombo Notice No. 8,551.

Notice under "The Waste Lands Ordinances of 1897, 1899, 1900, and 1903."

TAKE notice that unless within three months from March 14, 1924, the persons, if any, who claim any interest in the lands hereinafter mentioned or in any one or more of such lands or to some interest therein make claim in person or in writing to the said lands or to any of them or to some interest therein to L. L. Hunter, Esq., Special Officer appointed under section 28 of "The Waste Lands Ordinances of 1897, 1899, 1900, and 1903," at his office at Colombo :

Such Special Officer, in pursuance of the powers vested in him by the said Ordinances, will declare by writing under his hand that the said lands, or such of them as to which no claim has been made, are the property of the Crown.

L. L. HUNTER,
Special Officer.

NOTE.—A claim to a right of way over the said lands or any of them is a claim to an interest in the land or lands.


Description of the Lands referred to.

The following lots situated in the village of Wilwatta, in the Yatigaha pattuwa of the Hapitigam korale, in the Negombo District of the Western Province, as described in the annexed diagrams :—

I.—Preliminary plan 16,165.

Lot.	Name of Land.	Extent, A. R. P.
6 ..	Talgahakumbura	0 0 6.06

and bounded as follows : on the north by Talgahakumbura claimed by S. W. Don Bastian Perera, Vidane Arachchi ; on the east by Talgahakumburepillewa claimed by the Ceylon Government Railway, Talgahakumburepillewa (railway line and reservation) claimed by the Ceylon Government Railway ; on the south by Talgahakumburepillewa (railway line and reservation) claimed by the Ceylon Government Railway, Talgahakumbura claimed by S. W. Don Bastian Perera, Vidane Arachchi ; on the west by Talgahakumbura claimed by S. W. Don Bastian Perera, Vidane Arachchi.



Surveyor-General's Office,
Colombo, November 8, 1923.

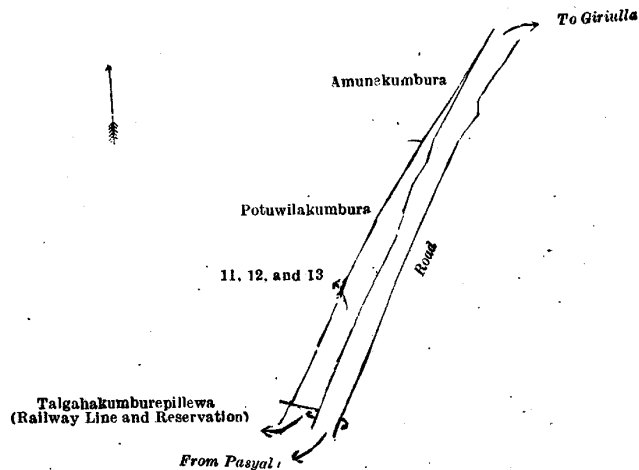
Scale of 2 Chains to an Inch.

C. H. VINCE,
for Acting Surveyor-General.

II.—Preliminary plan 16,165.

Lot.	Name of Land.	Extent, A. R. P.
11 ..	Potuwilakumbura	0 0 14.87
12 ..	Amunekumbura	0 0 1.56
13 ..	Field (part)	0 0 0.06
		0 0 16.49

and bounded as follows : on the north by Amunekumbura claimed by D. J. Amaratunga ; on the east by the road from Giriulla to Pasyala ; on the south by the road from Pasyala to Giriulla, Talgahakumburepillewa (railway line and reservation) claimed by the Ceylon Government Railway ; on the west by Potuwilakumbura claimed by S. W. Don Bastian Perera, Vidane Arachchi, Amunekumbura claimed by D. J. Amaratunga.



Surveyor-General's Office,
Colombo, November 8, 1923.

Scale of 2 Chains to an Inch.
Colombo S. O. 21—1924.

C. H. VINCE,
for Acting Surveyor-General.

Kurunegala Notice No. 8,552.

Notice under "The Waste Lands Ordinances of 1897, 1899, 1900, and 1903."

TAKE notice that unless within three months from March 14, 1924, the persons, if any, who claim any interest in the lands hereinafter mentioned or in any one or more of such lands or to some interest therein make claim in person or in writing to the said lands or to any of them or to some interest therein to F. Leach, Esq., Special Officer appointed under section 28 of "The Waste Lands Ordinances of 1897, 1899, 1900, and 1903," at his office at Colombo :

Such Special Officer, in pursuance of the powers vested in him by the said Ordinances, will declare by writing under his hand that the said lands, or such of them as to which no claim has been made, are the property of the Crown.

F. LEACH,
Special Officer.

NOTE.—A claim to a right of way over the said lands or any of them is a claim to an interest in the land or lands.

Description of the Lands referred to.

The following lots situate in the village of Tammitagama, in the Katuwana korale of the Wannī hatpattu in the Kurunegala District, in the North-Western Province, as described in the annexed diagram :—

Block survey preliminary plan 1,906.

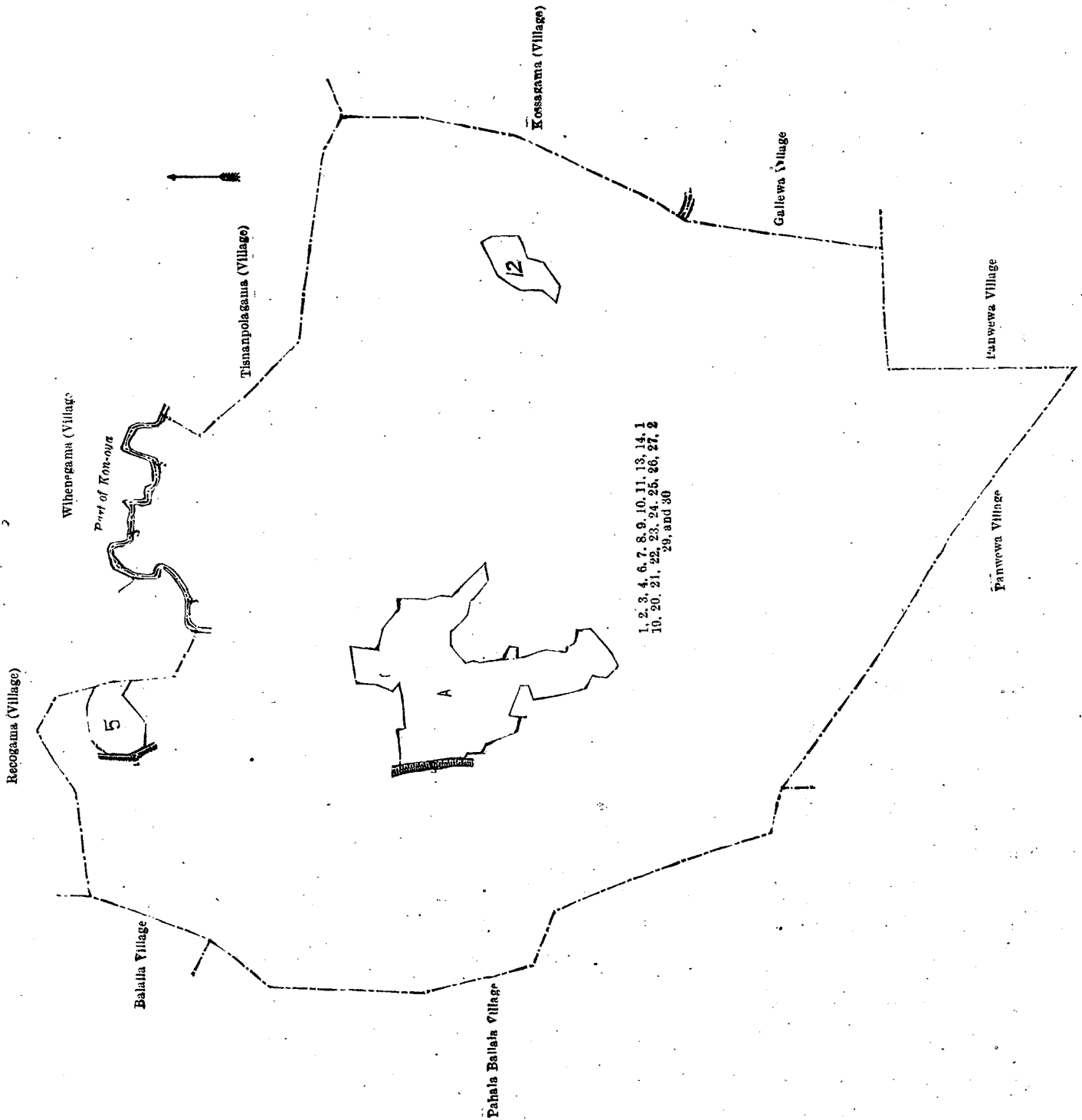
Lot.	Name of Land.	Extent, A. R. P.	Lot.	Name of Land	Extent, A. R. P.
1	Nagodamukalana ..	26 2 33	19	Ela (stream) ..	0 0 5
2	Alutwewa (tank and bund) ..	2 2 28	20	Kongahamulahena (reservation for tank bund)..	0 1 8
3	Dangahamulahena (reservation for tank bund)..	0 0 22	21	Welipilleweyaya (do.)	0 2 18
4	Kongahamulahena (do.)	0 0 23	22	Tammitagamawewa (tank and bund)	12 0 20
6	Veheragawayaya, Dangahamulahena ..	140 1 33	23	Dangaswewa (tank and bund) ..	1 2 26
7	Tank bund ..	2 1 8	24	Nagodamukalana ..	11 1 13
8	Kon-oya (part of stream) ..	0 3 27	25	Heelamukalana ..	19 0 17
9	Pachchalagollayaya ..	197 1 34	26	Galle-ela ..	3 2 37
10	Dikharagederawewa (tank and bund)	3 1 5	27	Pokuneyaya ..	136 2 39
11	Kongahamulahena (reservation for tank bund) ..	0 2 20	28	Meegollemukalana ..	31 0 38
13	Tank bund (abandoned) ..	1 1 4	29	Hellawayaya (reservation for tank bund) ..	0 1 36
14	Kon-oya (part of stream) ..	8 1 33	30	Heelawewa (tank and bund) ..	4 1 10
15	Waduressehena ..	13 1 39			619 2 16

and bounded as follows : on the north by the village limit of Recogama, part of Kon-oya (the village limits of Recogama and Wihenegama), the village limit of Tisanpolagama ; on the east by the village limits of Tisanpolagama, Kosgama, Gallewa, and Panwewa ; on the south by the village limit of Panwewa ; on the west by the village limits of Pahala Balalla, Balalla, and Recogama.

NOTE.—The following lots lying within the above-mentioned boundaries are excluded from this notice, and their aggregate acreage of 32 acres 2 roods and 30 perches is not included in the acreage of 619 acres 2 roods and 16 perches given above :—

Block survey preliminary plan 1,906.

Lot.	Name of Land.	Extent, A. R. P.	Lot.	Name of Land.	Extent, A. R. P.
5	Alutwekekumbura ..	3 1 30	A 18	Medakumbura ..	25 2 12
12	Dikkaragederawela ..	3 0 16			
A 16	Kongahamulakamata (threshing-floor)	0 0 26			32 2 30
A 17	Medakumbura (T. P. 209,795) ..	0 1 26			



Surveyor-General's Office,
Colombo, November 2, 1923.

Scale of 16 Chains to an Inch.
Kurunegala S. O. 8—1924.

C. H. VINCE,
for Acting Surveyor-General.

Kurunegala Notice No. 8,553.

Notice under "The Waste Lands Ordinances of 1897, 1899, 1900, and 1903."

TAKE notice that unless within three months from March 14, 1924, the persons, if any, who claim any interest in the lands hereinafter mentioned or in any one or more of such lands or to some interest therein make claim in person or in writing to the said lands or any of them or to some interest therein to F. Leach, Esq., Special Officer appointed under section 28 of "The Waste Lands Ordinances of 1897, 1899, 1900, and 1903," at his office at Colombo :

Such Special Officer, in pursuance of the powers vested in him by the said Ordinances, will declare by writing under his hand that the said lands, or such of them as to which no claim has been made, are the property of the Crown.

F. LEACH,
Special Officer.

NOTE.—A claim to a right of way over the said lands or any of them is a claim to an interest in the land or lands.

Description of the Lands referred to.

The following lots situated in the village of Yatakalanegama, in the Katuwanna korale of the Wannu hatpattu, in the Kurunegala District of the North-Western Province, as described in the annexed diagram :—

Block survey preliminary plan 1,942.

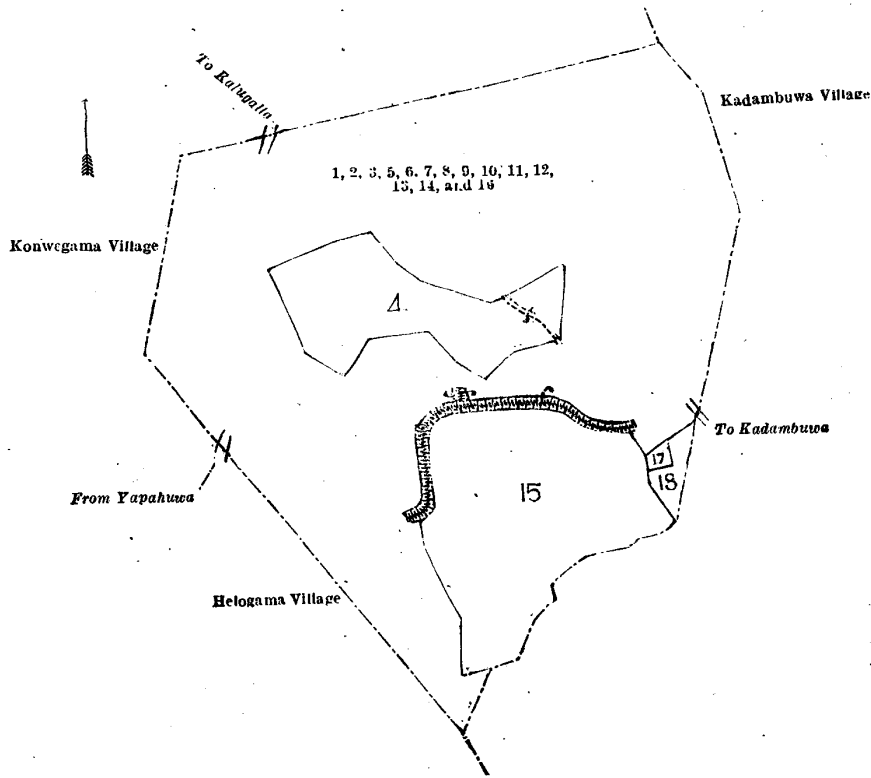
Lot.	Name of Land.	Extent, A. R. P.	Lot.	Name of Land.	Extent, A. R. P.
1 ..	Kongahamulahenyaya	.. 4 2 11	10 ..	Footpath 0 0 6
2 ..	Gansabhawa road and reservation	.. 0 3 2	11 ..	Gederagawawewa tank and bund)	.. 2 1 14
3 ..	Footpath	.. 0 0 16	12 ..	Palugahawewa (do.)	.. 3 1 11
5 ..	Do.	.. 0 0 3	13 ..	Habahena	.. 9 0 4
6 ..	Gangodahenyaya	.. 12 1 14	14 ..	Do. (reservation for tank bund)	.. 0 0 27
7 ..	Footpath and reservation (approach road to cemetery) 0 0 28	16 ..	Gangodahenyaya (do.)	.. 0 1 1
8 ..	Minipitteniya (cemetery)	.. 0 0 35			41 0 35
9 ..	Gangodahenyaya	.. 7 3 23			

and bounded as follows : on the north by the village limits of Konwegama and Kadambuwa ; on the east by the village limit of Kadambuwa ; on the south by the village limits of Kadambuwa and Helogama ; on the west by the village limits of Helogama and Konwegama.

NOTE.—The following lots lying within the above-mentioned boundaries are excluded from this notice, and their aggregate acreage of 14 acres 2 roods and 7 perches is not included in the acreage of 41 acres and 35 perches given above :—

Block survey preliminary plan 1,942.

Lot.	Name of Land.	Extent, A. R. P.	Lot.	Name of Land.	Extent, A. R. P.
4 ..	Gangoda	.. 5 0 1	18 ..	Gangodahenyaya	.. 0 1 23
15 ..	Aswedduma	.. 9 0 7			14 2 7
17 ..	Kamatha	.. 0 0 16			



Surveyor-General's Office,
Colombo, November 2, 1923.

Scale of 8 Chains to an Inch.
Kurunegala S. O. 9—1924.

C. H. VINCE,
for Acting Surveyor-General.

Puttalam Notice No. 8,554.

Notice under "The Waste Lands Ordinances of 1897, 1899, 1900, and 1903."

TAKE notice that unless within three months from March 14, 1924, the persons, if any, who claim any interest in the lands hereinafter mentioned or in any one or more of such lands appear before the Assistant Government Agent of the Puttalam and Chilaw Districts of the North-Western Province, at his office at Puttalam, and make claim in person or in writing to the said lands or any of them or to some interest therein :

Such Assistant Government Agent, in pursuance of the powers in him vested by Ordinance No. 1 of 1897, will declare by writing under his hand that the said lands or such of them to which no claim has been made, are the property of the Crown.

W. K. H. CAMPBELL,
Assistant Government Agent.

NOTE.—A claim to a right of way over the said lands or any of them is a claim to an interest in the land or lands.

Description of the Lands referred to.

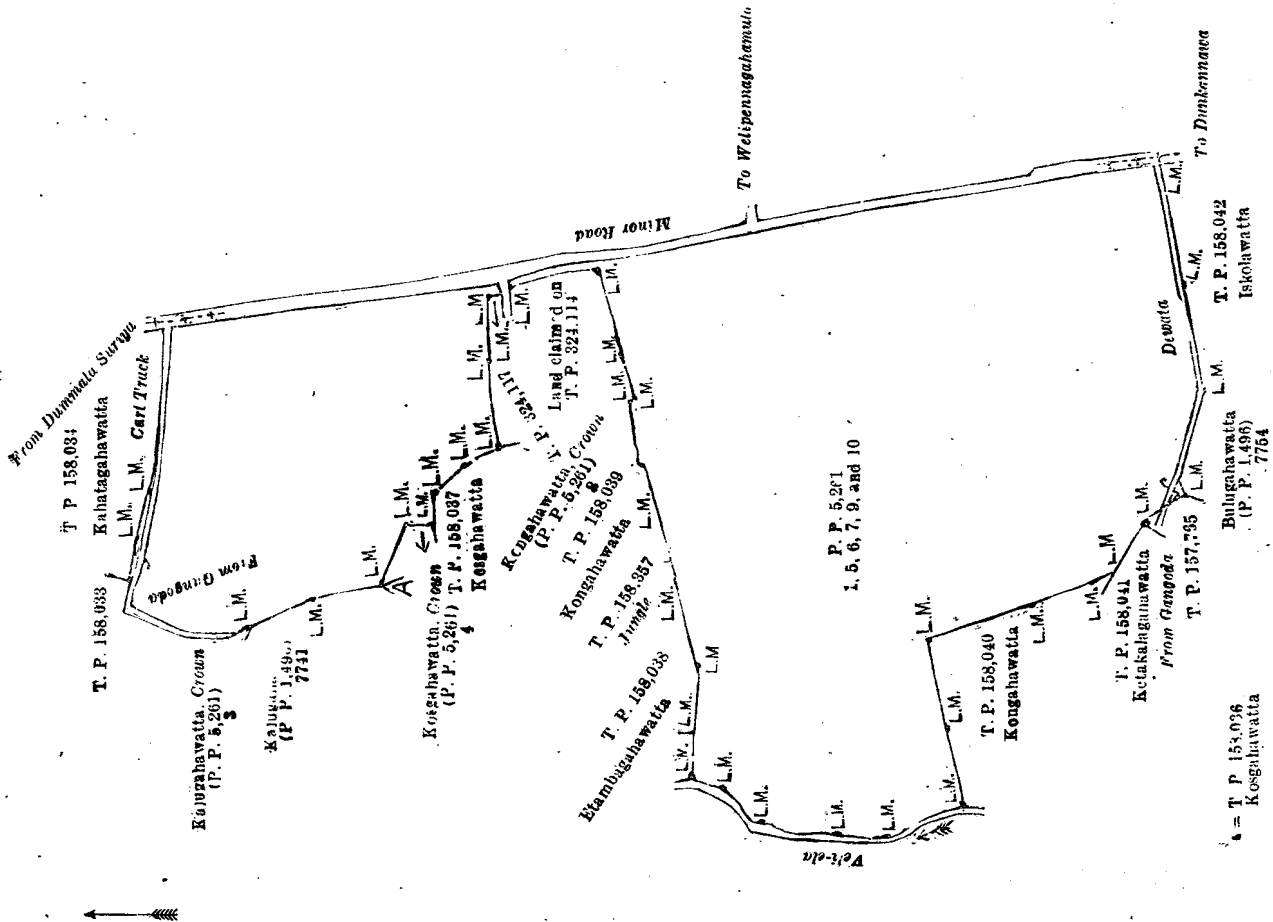
The following lots situated in the village of Hewana, in the Yatakalam pattuwa of the Pitigal korale south of the Chilaw District, in the North-Western Province, as described in the annexed diagram :—

Preliminary plan 5,261.



Name of Land.	Entent, A. R. P.	Lot.	Name of Land.	Extent, A. R. P.
Reservation along cart track	0 2 7	9	Hewanamukalana	45 3 7
Galwalamukalana	15 1 26	10	Reservation along the road	0 2 38
Do. (reservation along the minor road)	1 0 29			64 2 34
Minipittaniya	1 0 7			

and bounded as follows : on the north by the cart track from Gangoda, T. P. 158,033, Kahatagahawatta claimed by W. S. Jusai Daberera (T. P. 158,034), the cart track from the Gangoda ; on the east by the minor road from Dummalasuriya to Dunkannawa ; on the south by Devata (T. P. 158,042), Iskolawatta claimed by K. Lucyhami, Devata (Bulugahawatta claimed by R. Thambiappu), Bulugahawatta claimed by R. Thambiappu, Ketakalagahawatta claimed by M. M. Appuhami (T. Ps. 157,765 and 158,041), Kongahawatta claimed by H. Telenis Appu (T. P. 158,040) ; on the west by the Veli-ela, Etambagahawatta claimed by H. Telenis (T. P. 158,038), jungle claimed by Andera Appu (T. P. 158,357), Kongahawatta claimed by K. Alusandiri Fernando (T. P. 158,039), Kongahawatta claimed by the Crown, land claimed on T. P. 324,114, T. P. 324,117, Kosgahawatta claimed by W. S. Emeringina Fernando (T. P. 158,037), Kosgahawatta claimed by the Crown, Kosgahawatta claimed by W. S. Emeringira Fernando (T. P. 158,036), Kajugahawatta claimed by H. M. Nilame Appuhami, Kajugahawatta claimed by the Crown, cart track from the Gangoda.



Surveyor-General's Office,
Colombo, September 29, 1923.

Scale of 8 Chains to an Inch.

G. K. THORNHILL,
for Acting Surveyor-General.

Puttalam Notice No. 8,555.

Notice under "The Waste Lands Ordinances of 1897, 1899, 1900, and 1903."

TAKE notice that unless within three months from March 14, 1924, the persons, if any, who claim any interest in the land hereinafter mentioned appear before the Assistant Government Agent of Puttalam and Chilaw Districts of the North-Western Province, at his office at Puttalam, and make claim in person or in writing to the said land or to some interest therein :

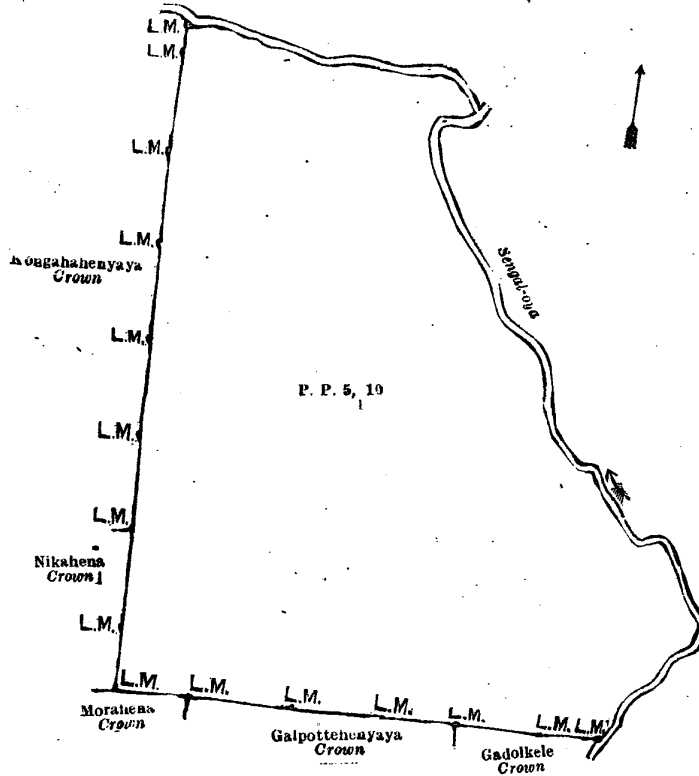
Such Assistant Government Agent, in pursuance of the powers in him vested by the said Ordinances, will declare by writing under his hand that the said land to which no claim has been made, is the property of the Crown.

W. K. H. CAMPBELL,
Assistant Government Agent.

NOTE.—A claim to a right of way over the said land is a claim to an interest in the land.

Description of the Land referred to.

The land commonly called or known as Bandarahenekele *alias* Bandarahene Gadolkele, situated in the village of Bandarahena, in the Anaivilundan pattu south of the Pitigal korale north of the Chilaw District, in the North-Western Province, containing in extent 55 acres 3 roods and 1 perch, and shown as lot 1 in preliminary plan 5,310 and in the annexed diagram; and bounded as follows: on the north and east by Sengal-oya; on the south by Gadolkele claimed by the Crown, Galpottchenyaya claimed by the Crown, Morahena claimed by the Crown; on the west by Nikahena claimed by the Crown, Kongahahenyaya claimed by the Crown.



Surveyor-General's Office,
Colombo, September 29, 1923.

Scale of 8 Chains to an Inch.

G. K. THORNHILL,
for Acting Surveyor-General.

Puttalam Notice No. 8,556.

Notice under "The Waste Lands Ordinances of 1897, 1899, 1900, and 1903."

TAKE notice that unless within three months from March 14, 1924, the persons, if any, who claim any interest in the lands hereinafter mentioned or in any one or more of such lands appear before the Assistant Government Agent of Puttalam and Chilaw Districts, in the North-Western Province, and make claim in person or in writing to the said lands or any of them or to some interest therein:

Such Assistant Government Agent, in pursuance of the powers in him vested by Ordinance No. 1 of 1897, will declare by writing under his hand that the said lands or such of them to which no claim has been made, are the property of the Crown.

W. K. H. CAMPBELL,
Assistant Government Agent.

NOTE.—A claim to a right of way over the said lands or any of them is a claim to an interest in the land or lands.

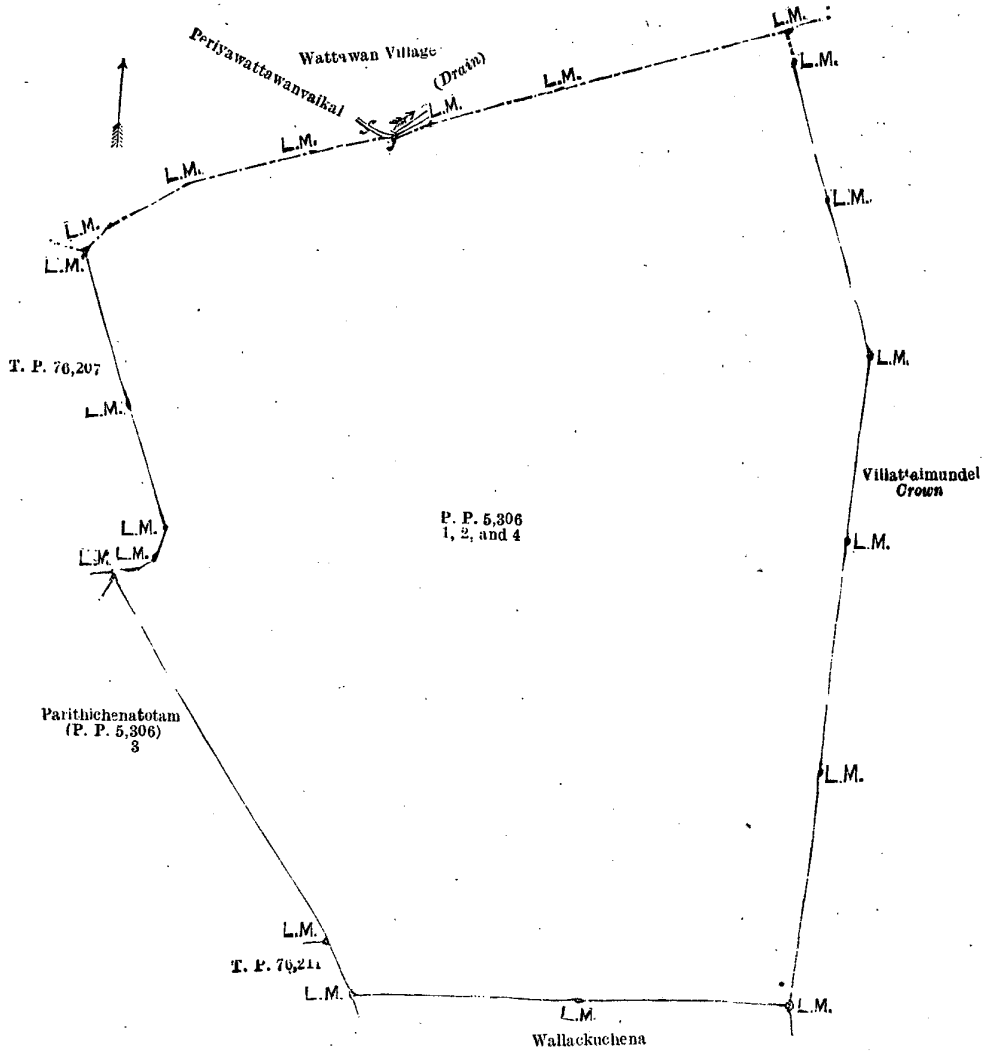
Description of the Lands referred to.

The following lots situated in the village of Ottapanai (Periya), in Kil Akkarai pattu tetku of Puttalam pattu division of the Puttalam District, in the North-Western Province, as described in the annexed diagram:—

Preliminary plan 5,306.

Lot.	Name of Land.	Extent, A. R. P.
1 ..	Villattaimundel (reservation for a new road leading to the sea coast)	0 3 9
2 ..	Villattaimundel ..	26 1 15
3 ..	Parithichenatotam ..	0 3 4
		27 3 28

and bounded as follows: on the north by the village limit of Wattawan; on the east by Villattaimundel claimed by the Crown; on the south by Wallachuchena claimed by Mr. C. E. de Rosairo; on the west by T. P. 76,211, Parithichenatotam claimed by Mr. C. E. de Rosairo, T. P. 76,207.



Surveyor-General's Office,
Colombo, November 7, 1923.

Scale of 4 Chains to an Inch.

G. K. THORNHILL,
for Acting Surveyor-General.

LAND SALES IN THE NORTH-WESTERN PROVINCE.

No. 2,230, N.W. P.—The Government Agent, North-Western Province, will on Saturday, April 26, 1924, at 1 P.M., at Kuliypitiya Resthouse, put up to auction, for sale or settlement, or will otherwise dispose of, the under-mentioned portions of Crown land, in accordance with the regulations of Government regarding land sales. Nine allotments of land situated in the Katugampola hatpattu of the Kurunegala District of the North-Western Province.

Preliminary plan 3,930. Village—Bakmirippuwa in Yagam pattu korale, Katugampola hatpattu. Claimant—Crown.

Lot.	Name of Land.	Name of Applicant.	Description.	Extent, A. R. P.
377	Ketakelagahahena ..	—	Native garden (to be reserved for Rodiya settlement)	0 3 28†
378	Attuhenalanda ..	—	(To be reserve for Rodiya settlement) chena	33 2 0*†
378½	Do. ..	—	Chena	5 3 39†
378¼	Dunumadalagahawatta ..	K. D. Podiya	Coconut 5 to 15 years, overgrown with heavy chena	2 3 21†
378½	Ketikalagahena ..	—	(To be reserved for Rodiya settlement) chena	2 0 0*†
379	Attuhenamukalana ..	—	Forest (containing valuable timber)	121 3 29†
381	Attuhenalanda ..	—	Chena	3 3 1†

Lot.	Name of Land.	Name of Applicant.	Description.	Extent.		
				A.	R.	P.
383	Attuhena	W. D. Sitti and others	Coconut garden	0	3	15†
385	Attuhenalanda	—	Chena	11	2	3†

* Not to be sold.

† Re-advertised.

Lot 379 is situated about $1\frac{1}{4}$ mile to the east of the road from Kumbukgahamulla to Willattawa (near the road junction at Mahagama).

The upset price of these lots will be notified at the sale. Further particulars regarding these lands may be obtained from the Government Agent, North-Western Province, and their plans from the Surveyor-General.

Colonial Secretary's Office,
Colombo, March 11, 1924.

CECIL CLEMENTI,
Colonial Secretary.

No. 2,231, N.W. P.—The Government Agent, North-Western Province, will on Tuesday, April 29, 1924, at 12 noon, at his office at the Kurunegala Kachcheri, put up to auction, for sale or settlement, or will otherwise dispose of, the under-mentioned portions of Crown land, in accordance with the regulations of Government regarding land sales. Forty-one allotments of land situated in the Dewamede and Hiriyala divisions of the Kurunegala District of the North-Western Province.

Advance extract No. 1 of block survey preliminary plan 721. Village—Munamale in Walgam pattu korale of Dewamede hatpattu. Claimant—Crown.

Lot.	Name of Land.	Name of Applicant.	Description.	Extent.		
				A.	R.	P.
1	Puwakgahakotuwa	Gaspe Mudiyansele Ausadahamy of Koswatta	Coconut about 5 years	1	0	39
2	Puwakgahakotuwemukalana	Wahala Mudiyansele Punchirala Arachchi	Forest	6	1	21
3	Do.	—	Forest (reservation for cart track)	0	0	17*

Advance extract No. 2 of block survey preliminary plan 714. Village—Panadare.

1	Puwakgahakotuwemukalana	—	Forest	6	0	23
2	Puwakgahakotuwa	Gaspe Mudiyansele Ausadahamy	Coconut about 5 years	3	1	24
3	Puwakgahakotuwemukalana	do.	Forest	1	1	11
4	Do.	—	Forest (reservation for path)	0	2	6*

Advance extract No. 1 of block survey preliminary plan 714. Village—Panadare.

1	Puwakgahakotuwa	Bamunu Mudiyansele Appuhamy	Forest	3	0	14
2	Do.	—	Forest (means of access and reservation)	0	0	38*
3	Do.	Bamunu Mudiyansele Appuhamy	Forest	0	1	14

Advance extract No. 7 of block survey preliminary plan 766. Village—Kanotuwa.

1	Denipotelandamukalana	Pooladurayalage Kaluwa	Forest	10	0	7
---	-----------------------	------------------------	--------	----	---	---

Advance extract No. 3 of block survey preliminary plan 908. Village—Gonawa in Udukaha korale.

8	Veralugollehena	Encroachment by R. Bastian Fernando	Garden, contains 150 coconut plants 5 years old	3	3	1†
---	-----------------	-------------------------------------	---	---	---	----

Final village plan 1,324. Village—Udugodagama in Mahagalboda Egoda korale of Hiriyala hatpattu.

L 987T1	Migahamulagala	J. Vander Poorten, Rockhill, Galagedera	Open land	1	0	30
N 987C	Mavimadahena	do.	Chena	3	2	29
O 987F	Do.	do.	do.	0	2	16

Preliminary plan 5,429. Village—Waduwawa (palu) in Tittaweligandahe korale.

1	Kirikongahamulayaya	W. Kapuruhami, ex Vidane, W. Dingirihamy, W. Kapuruhamy, and S. Appu of Demalamana	Chena	3	2	34
2	Do.	—	Chena (reservation for Gansabhawa road)	0	0	16*

Preliminary plan 5,432. Village—Tammitta.

1	Dekanduwala	—	Chena (reservation along Gansabhawa road)	0	0	25*
2	Nagulgagalawapillewa	H. M. Punchirala	Garden	0	2	8
3	Dekanduwala	K. M. Mudiyanse	Chena	0	0	29
4	Do.	K. M. Banda, H. M. Dingiri Appu, and K. M. Mudiyanse	Garden	1	1	1
5	Do.	K. M. Banda and H. M. Dingiri Appu	do.	1	3	15
6	Do.	H. M. Dingiri Appu	Forest	1	3	31

Preliminary plan 4,587. Village—Puwakwellagama.

1	Pinkumbura	—	Field	7	1	10
1A	Pinkumburehena	—	Chena	3	1	37
1B	Do.	—	do.	1	0	23

Preliminary plan 5,186. Village—Kiralabokkagama in Nikawagampaha korale.

1	Kiralabokkagamahena	—	Chena (reservation along minor road)	0	0	37*
2	Do.	R. Kumara Appu and 4 others	Chena	6	0	5
3	Do.	—	do.	6	1	33
4	Do.	—	Chena (reservation for path)	0	1	21*
5	Do.	R. Bandiya and 2 others	Chena	5	3	25
6	Do.	—	Reservation for minor road	0	2	38*
7	Kiralabokkagamkele	—	do.	0	0	10*
8	Do.	—	Reservation for path	0	1	5*

Lot.	Name of Land.	Name of Applicant.	Description.	Extent.		
				A.	R.	P.
9	Kiralabokkagamkele	R. Unguwa Muhandirama and 2 others	Chena	5	0	27
10	Do.	—	Chena (reservation along tank bund)	0	1	5*
11	Kiralabokkagamakumbura	—	Field	0	1	3
12	Helambagahahena	S. A. Philippuwa	Chena	1	2	15
13	Do.	—	Ditto (reservation along Gansabhawa road)	0	0	9*
14	Do.	—	do.	0	0	32*
15	Do.	S. A. Philippuwa	Chena	2	2	23

* Not to be sold.

† Re-advertised.

The upset price of these lots will be notified at the sale. Further particulars regarding these lands may be obtained from the Government Agent, North-Western Province, and their plans from the Surveyor-General.

Colonial Secretary's Office,
Colombo, March 11, 1924.

CECIL CLEMENTI,
Colonial Secretary.

No. 2,232, N.W. P.—The Government Agent, North-Western Province, will on Thursday, April 24, 1924, at 10 A.M., at Hettipola Resthouse, put up to auction, for sale or settlement, or will otherwise dispose of, the under-mentioned portions of Crown land, in accordance with the regulations of Government regarding land sales. Forty-eight allotments of land situated in the Dewamedhi hatpattu of the Kurunegala District of the North-Western Province.

Final village plan 1,673. Village—Pahala Halmillakotuwa in Baladora korale of Dewamedhi hatpattu.

Lot.	Name of Land.	Name of Applicant.	Description.	Extent.		
				A.	R.	P.
10	Bulugahamulahena, Arambahena, and Diyakulbodahena	Dewasinha Muhandiramalage Dingiriappu Naide, ditto Appunaide, ditto Sittappunaide	Chena	6	0	4
10A	Karambahena	K. P. M. Kinda Naide	Low jungle	0	3	9
10B	Amuhena	Encroachment by K. P. M. Kinda Naide	Coconut 1 to 4 years	0	3	8
10C	Karambahena	K. P. M. Kinda Naide	Low jungle	1	0	6
10E	Kajugahamulahena	K. P. M. Sirimala Naide, K. P. M. Lama Naide, K. P. M. Ran Naide, and W. V. PUNCHIHAMI Nachchire	do.	6	2	6
10F	Do.	Encroachment by K. P. M. Ungu Naide	Coconut 3 years old	0	1	12
10G	Do.	—	Low jungle	1	2	35
10H	Kitulgahamulahena	W. M. Somappu Naide and W. M. Juwan Appu Naide	do.	2	3	0
10I	Do.	—	do.	10	1	31
10J	Galgodahena	D. M. Sinnappu Naide, D. M. Kalla Naide, and W. M. Letta Naide	do.	10	0	14
10K	Kitulgahamulahena	D. M. Ukku Naide, D. M. Juwan Naide, and D. M. Ungu Naide	do.	3	3	37
10L	Minipitiyehena	Encroachment by W. P. M. Kirihamy Nachchire	Coconut 4 to 8 years old	0	1	32
10M	Do.	—	Low jungle	0	3	5
10N	Warahena	D. P. M. Kalla Naide	do.	2	2	12
10O	Galgodahena	D. P. M. Kalla Naide and ditto Juan Naide	do.	0	3	12
10P	Galgodawatta	Encroachment by Kira Nachchire	Coconut 4 to 7 years	0	2	23
10R	Welkotuwepillewa	D. P. M. Kalla Naide and ditto Juan Naide	Low jungle	0	1	20
10S	Do.	Encroachment by D. P. M. Kalla Naide	Coconut 4 to 8 years old	0	2	33
10T	Munhena	W. P. M. Singho Naide	Low jungle	2	1	25
10U	Do.	Encroachment by W. P. M. Singho Naide	Coconut 4 to 8 years old	0	2	23
10V	Do.	Encroachment by Ukku Nachchire	do.	0	2	2
10W	Do.	W. P. M. Pina Naide and I. U. Singha Naide	Low jungle	1	1	35
10X	Do.	D. M. Singhappu Naide	do.	2	3	0
10Y	Do.	Encroachment by Juan Naide	Coconut 4 years	0	1	29
10Z	Do.	Ditto by Kira Nachchire	do.	0	1	30
10AB	Bulugahamulahena, Arambahena, and Diyakulgodahena	—	Chena	3	0	33
Final village plan 1,661. Village—Ihala Baladora.						
10	Timbiripitiyehena	H. M. Banda and H. M. Kalu Banda	Chena include 3 coconut trees	6	2	0
10C	Do.	—	Chena	3	0	25
87A	Iddamalpitiyepillewa	D. M. Kiri Banda	do.	1	1	33
Final village plan 1,617. Village—Katumulugama.						
2	Korakahahena	Adikarimudiyanselage Appuhamy, ditto Punchirala	Chena	20	3	8*
Final village plan 1,644. Village—Pahala Pannawa.						
46D	Galagawahena	Adampullelagedera Asan Meera Lebbe of Metiwalagama	Chena	3	3	28*
Final village plan 1,616. Village—Alahenegama.						
19	Wewaismattehenyaya	—	Chena	3	0	15
19B	Do.	Adikarimudiyanselage Vidane	do.	4	3	33
Final village plan 1,670. Village—Heiyagama.						
1A	Timbiripokunehenyaya	T. Sangita	Old-chena	0	3	35
Final village plan 1,631. Village—Beddegama.						
51A	Siyambalagahamulahena	Vidanelage Selema Lebbe, Vidane of Lolanwewa	Chena	5	2	37
51C	Do.	Ratnayaka Mudiyanselage Manelhamy, Ganarachchi	do.	3	0	17

Lot.	Name of Land.	Name of Applicant.	Description.	Extent.		
				A.	R.	P.
Final village plan 1,609. Village—Ihalagama.						
6	Ihalagamahenyaya	B. M. Herat Banda of Beliwewa	Chena	6	3	12
6A	Do.	—	do.	4	2	2
Final village plan 1,607. Village—Dangollagama.						
2B	Siyambalagahamulahena	Balasuriya Mudiyansele Appuhamy	Chena	1	3	33
2C	Do.	Ditto Banda	do.	3	1	4
2E	Do.	Ditto Menikhamy	do.	0	3	39
Preliminary plan 5,272. Village—Tambarawa in Dewamedde korale.						
1	Dambagahakumbura	alias Merennege Johannes Fernando and Henry Aloysius de Silva	Abandoned paddy field	3	3	5
2	Pitakotuwakumbura	—	do.	4	1	19
3	Wirandagahakumbura	—	Open land (reservation along Gansabhawa road)	0	1	9†
4	Dewatakumbura	alias Wirandagahakumbura	do.	0	1	9†
5	Wirandagahakumbura	Merennege Johannes Fernando and Henry Aloysius de Silva	Abandoned paddy field	0	1	15
6	Medakumbura	do.	Field	0	3	3
Final village plan 1,671. Village—Moragolla in Baladora korale.						
41A	Boraluwalahena	M. Dingiri Naide	Chena	2	2	13

* Re-advertised.

† Not to be sold.

The upset price of these lots will be notified at the sale. Further particulars regarding these lands may be obtained from the Government Agent, North-Western Province, and their plans from the Surveyor-General.

Colonial Secretary's Office,
Colombo, March 11, 1924.

CECIL CLEMENTI,
Colonial Secretary.

No. 2,233, N.W. P.—The Government Agent, North-Western Province, will on Friday, April 25, 1924, at 12 noon. at Kuliyapitiya Resthouse, put up to auction, for sale or settlement, or will otherwise dispose of, the under-mentioned portions of Crown land, in accordance with the regulations of Government regarding land sales. Twenty-three allotments of land situated in the Katugampola hatpattu of the Kurunegala District of the North-Western Province.

Lot.	Name of Land.	Name of Applicant.	Description.	Extent.		
				A.	R.	P.
Final village plan 1,420. Village—Pahalagalwewa in Kinyama korale of Katugampola hatpattu.						
5	Wattagawahenyaya	—	Chena	3	1	29
6C	Diulgahahena	—	do.	1	1	15
21B2	Andaragahahena	(1) Wasala Mudiyansele Nonchihami, (2) ditto Babasinno	do.	1	3	34
Final village plan 1,447. Village—Talgahapitiya.						
2D	Halambagahahena	—	Chena	9	3	16
Final village plan 1,385. Village—Ihala Konkadawala.						
1E	Siyambalagahawattahena	—	Chena	0	2	10
1G	Elaparahena	—	do.	1	0	16
6	Godakiralagahahena	—	do.	0	2	17
11	Wiharehena	—	do.	4	3	26
Final village plan 1,418. Village—Ihala Rambepitiya.						
10J	Kajugahamulahena	—	Chena	0	2	25
10E	Do.	Herat Mudiyansele Heratham	do.	3	0	5
10F	Do.	Ratnayaka Mudiyansele Ranhamy	do.	2	0	0
13	Siyambalagahahena	Wasala Liyana Mudiyansele Pinhamy	do.	1	2	32
Final village plan 250. Village—Kandepola in Pitigal korale.						
13	Elagawahena	alias Tammahetti Mudiyansele Ransirinelis Peris	Garden	0	3	37
4C	Udangehena	do.	Jungle	0	2	35*
Final village plan 246. Village—Weliarnuna.						
17I3	Embiladuweppillewa	R. M. Mudalihamy	Chena	0	1	33
27	Do.	do.	Scrub jungle	2	0	39
17L	Paragahakele	—	Chena	0	2	24
17M	Kongahawatta	—	Coconut garden	0	2	9
17K	Paragahakele	R. M. Mudalihamy	Chena	2	1	24
17J	Do.	do.	do.	0	3	29
17G1	Danowita	Encroachment by Baronchi Appu	Coconut garden	0	0	23
Preliminary plan 5,394. Village—Kebella-agare in Yagampattu korale.						
1	Madugahakele	alias Siriwardana Mudiyansele Maiappuhamy	High jungle	3	0	33
2	Keenakele	Do.	do.	2	1	13

* Re-advertised.

The upset price of these lots will be notified at the sale.

Further particulars regarding these lands may be obtained from the Government Agent, North-Western Province, and their plans from the Surveyor-General.

Colonial Secretary's Office,
Colombo, March 11, 1924.

CECIL CLEMENTI,
Colonial Secretary.

No. 2,234, N.W. P.—The Government Agent, North-Western Province, will on Monday, April 28, 1924, at 12 noon, at his office at the Kurunegala Kachcheri, put up to auction, for sale or settlement, or will otherwise dispose of, the under-mentioned portions of Crown land, in accordance with the regulations of Government regarding land sales. Twenty-eight allotments of land situated in the Weudawili-Dambadeni hatpattu of the Kurunegala District of the North-Western Province.

Final village plan 1,523. Village—Malandeniya in Gannawe korale of Weudawili hatpattu.				Extent.
Lot.	Name of Land.	Name of Applicant.	Description.	A. R. P.
219A	Alukirillekella	Sinhabahu Mudiyansele Dingiramma	Forest	0 3 33
Advance extract No. 2 of block survey preliminary plan 813. Village—Malbe in Madure korale.				
1	Attalakumburepillewa <i>alias</i>	Galketiyehene Durayalagedera Naida, ditto	Jungle	0 2 39
2	Niekumburepillewa	Dingiriya of Ogodapola	..	0 1 30*
	Do.	—	Ditto (reservation for Dedu-u-oya)	
Preliminary plan 4,975. Village—Nelawa in Tiragandahaye korale.				
1	Palagalakanda	Herat Mudiyansele Kiribanda, Vel-Vidane	Forest	4 0 0
2	Do.	—	Ditto (reservation for Mathawakanda trig. station)	0 0 25*
Advance extract No. 1 of block survey preliminary plan 1,125. Village—Kosgollepola in Hewawisse korale.				
1	Hambalindamulahena and Kosgollepolahenayaya	K. Don James Appuhamy of Sengelena and Ratnayaka Mudiyansele Banda of Tumbana	Jungle	3 3 15
Advance extract No. 1 of block survey preliminary plan 869. Village—Yatiwala in Gandahaye korale.				
1	Nagollekele	—	Forest (reservation for irrigation channel)	0 2 17*
2	Do.	A. M. M. Mohammodu Mohiyadeen of No. 14, Bazaar street, Kurunegala	Forest	10 2 38
Preliminary plan 4,316. Village—Porapola in Mahagalboda Megoda korale.				
2026	Teppanawalahenyaya	Sirinarayana Bamunu Mudiyansele Ukku-bandalage Appuhamy	High chena	22 0 13
2027	Do.	—	Ditto (reservation for stream)	3 0 32*
2028	Do.	do.	High chena	3 0 38
2029	Do.	—	Ditto (reservation for stream)	0 1 20*
Preliminary plan 5,246. Village—Galagedera in Kudagalboda korale.				
1	Bakmigahamulahena	Ratnayaka Mudiyansele Mudiyanse	Chena	1 2 17
Final village plan 924. Village—Pitadeniya in Mayurawati korale of Dambadeni hatpattu.				
24C	Morapitiyawatta	M. S. H. Abdul Ally, No. 101, 4th Cross street, Colombo	Forest	0 0 33
24D	Do.	do.	do.	0 2 4
24D1	Do.	do.	do.	0 0 14
24E	Do.	—	do.	0 0 31
Final village plan 928. Village—Diyadora.				
8A	Timbirigahamulahena	Aburangalpedidurayalage Kekula and ditto Tikira	Chena	0 1 23
9A	Paluwehena	do.	do.	0 0 19
Preliminary plan 5,413. Villages—Makuloluwa and Kaduruwella in Recopattu korale.				
1	Kaduruwelikanda <i>alias</i>	—	Forest (reservation for path)	0 0 23*
2	Do.	C. W. Weerasinha, Thorawetiya estate, Nattandiya	Forest	8 0 5
Final village plan 437. Village—Ihala-wettewa in Udukaha korale east.				
1A	Leeniyagollahena	—	Chena	1 1 15
1B	Leeniyagollamukalana	—	Forest	1 3 39
1C	Do.	Herat Mudiyansele Ranhamy and another.	Forest (rocky)	3 1 5
Final village plan 571. Village—Masnoruwa in Udukaha korale west.				
12	Delgahagodellamukalana	—	Forest	13 2 0
Advance extract No. 1 of block survey preliminary plan 667. Village—Mawatagama in Udupola Medalassa korale.				
1	Tibbotudeniyeewa	Tennakoon Mudiyansele Dingiri Banda	Field	1 0 30†
Final village plan 487. Village—Talwatta in Udukaha korale south.				
74	Asweddumemukalana	Mutugalpedige Tebuna, Meragalpedige Babaya	Forest	3 1 38
Final village plan 484. Village—Pallekekulawala.				
28	Peelaismattemukalana	D. J. Amaratunga	Forest	6 2 18

* Not to be sold.

† Re-advertised.

The upset price of these lots will be notified at the sale. Further particulars regarding these lands can be obtained from the Government Agent, North-Western Province, and their plans from the Surveyor-General.

Colonial Secretary's Office,
Colombo, March 11, 1924.

CECIL CLEMENTI,
Colonial Secretary.

No. 2,235, N. W. P.—The Government Agent, North-Western Province, will on Saturday, April 26, 1924, at 10 A.M., at Kuliyapitiya Resthouse, put up to auction, for sale or settlement, or will otherwise dispose of, the under-mentioned portions of Crown land, in accordance with the regulations of Government regarding land sales. Sixteen allotments of land situated in the Katugampola hatpattu of the Kurunegala District of the North-Western Province.

Final village plan 959. Village—Diyawala in Yatikaha korale south, Katugampola hatpattu. Claimant—Crown.

Lot.	Name of Land.	Name of Applicant.	Description.	Extent. A. R. P.
8D	Bogahamulahena	Peter Herat Jayasinha of Galgommulla	Chena	2 0 30
21E	Timbirigahapitiyepillewa	—	do.	0 1 14

Final village plan 980. Village—Urupitiya.

11V	Puranahena	—	Chena	2 1 2
-----	------------	---	-------	-------

Final village plan 966. Village—Pugalla in Yatikaha korale.

6	Halpanmadittamukalana	Encroached by Mr. D. J. K. Jayakody of No. 50, Baseline road, Dematagoda, Colombo	Forest	4 1 15
---	-----------------------	---	--------	--------

Final village plan 346. Village—Kadirepola in Meda pattu korale west.

1E	Siniambagahawatta	—	Chena	2 2 6
5B	Kosgahamulahena	—	do.	0 1 35
10J	Kahatagahamulahena	—	do.	1 0 8
16A	Paragodapitiyehena	—	do.	0 2 22
16B	Paragodapitiyewatta	—	do.	0 3 2
16B1	Paragodapitiyehena	—	do.	0 1 7

Final village plan 343. Village—Pahala Mohottawa.

8B	Kahatagahamulahena	Jayasundera Mudiyansele Appuhamy	Chena	4 2 5
2F	Migahamulahena	—	do.	2 2 24
21F	Kadurugahahena	—	do.	3 0 25

Final village plan 375. Village—Wilhera in Meda pattu korale east.

3	Muruthawekanda Mirimadalekanda	alias A. L. Mohamado Sahibu of No. 30, Grandpass road, Colombo	Jungle	2 1 21
---	-----------------------------------	--	--------	--------

Preliminary plan 5,254. Village—Medelpola in Meddeketiya korale.

1	Galamullehena	Encroachment by D. Menika and D. Hetuwa	New clearing	0 1 0
2	Do.	Karunapedidurayalage Menika	Jungle	2 0 25

The upset price of these lots will be notified at the sale.

Further particulars regarding these lands may be obtained from the Government Agent, North-Western Province, and their plans from the Surveyor-General.

Colonial Secretary's Office,
Colombo, March 11, 1924.

CECIL CLEMENTI,
Colonial Secretary.

LAND SALES BY THE SETTLEMENT OFFICER.

NORTH-WESTERN PROVINCE.

No. 6,843, S. O.—On Thursday, May 8, 1924, at 8 A.M., the Land Settlement Officer, will put up for sale or settlement, at Maho Resthouse, the under-mentioned portions of Crown land, on the terms authorized by Government. Ten allotments of land situated in the Katuwana korale of Wannu hatpattu division of the Kurunegala District of the North-Western Province.

Block survey preliminary plan 1,902.—Rathinukwewa.

Lot.	Name of Land.	Name of Claimant.	Description.	Extent. A. R. P.
7	Paluwatta	Herat Mudiyansele Kalu Banda	Garden	0 2 20
19	Kadurugahamulawatta	Gamaralagedera Appuhami	do.	0 1 24
20	Maragahamulawatta	Ditto Dingiri Banda	do.	0 3 1
21	Welawatta	Ditto Ausadahami	do.	0 2 9
23	Meegahamulawatta	Herat Mudiyansele Ausadahami	do.	0 1 28
42	Welagawahena alias Wela-paulahena	Crown, applied for by Vidanelagedera Pinhami and others	Field	3 0 17
52	Habayayehena	Crown, applied for by Ratnamalala Bandaralage Dingiri Banda and others	Chena	11 0 12
53	Do.	do.	do.	6 2 0
55	Diulgahamulakumbura	Mudiyansele Kalu Banda	Field	0 1 27
57	Welekotuwewela	(1) Kiri Banda, (2) Magulpotteralalai Mutu Menika, (3) ditto Kiri Menika	do.	1 0 13

Upset price at Rs. 16 to Rs. 50 per acre. Further information regarding these lands can be obtained from the Land Settlement Officer, and plans of them from the Surveyor-General.

Colonial Secretary's Office,
Colombo, March 11, 1924.

CECIL CLEMENTI,
Colonial Secretary.

No. 6,844, S. O.—On Thursday, May 8, 1924, at 8 A.M., the Land Settlement Officer, will put up for sale or settlement, at Maho Resthouse, the under-mentioned portions of Crown land, on the terms authorized by Government. Ten allotments of land situated in the Katuwana korale of Wannī hatpattu division of the Kurunegala District of the North-Western Province.

Block survey preliminary plan 1,897.—Pahala Talambuwa.

Lot.	Name of Land.	Name of Claimant.	Description.	Extent.		
				A.	R.	P.
16	Kumbukgahamulawatta ..	Dissanayake Mudiyansele Kapuruhamy ..	Garden ..	0	1	2
18	Diulgahawatta ..	Ditto Kapuruhamy ..	do. ..	0	2	19
21	Migahamulawatta ..	do. ..	do. ..	0	2	31
12	Godawanehena ..	Dissanayake Mudiyansele Kawrala ..	do. ..	0	2	12
14	Do. ..	Wickrama Aratchchilage Appuhamillage Don Peter Gilbert ..	do. ..	2	1	35
15	Siyambalagahawatta ..	Dissanayake Mudiyansele Ranhami ..	do. ..	1	1	27
19	Gambiriyagahamulawatta ..	Ditto Ukkurala Vedarala ..	do. ..	0	1	3
20	Diulgahawatta ..	(1) Ditto Kaluhamy, (2) ditto Hetuhamy ..	do. ..	0	0	37
25	Siyambalagahamulawatta ..	(1) Manatunga-achehige Don Charles Appuhami of Embaraluwa in Siyane korale, (2) Dissanayake Mudiyansele Mutu Menika, (3) ditto Punchi Banda ..	do. ..	1	3	4
27	Elagawawatta ..	Dissanayake Mudiyansele Ukkurala Vedarala ..	do. ..	0	3	36

Upset price at Rs. 16 to Rs. 50 per acre. Further information regarding these lands can be obtained from the Land Settlement Officer, and their plans from the Surveyor-General.

Colonial Secretary's Office,
Colombo, March 11, 1924.

CECIL CLEMENTI,
Colonial Secretary.

No. 6,845, S. O.—On Thursday, May 8, 1924, at 8 A.M., the Land Settlement Officer, will put up for sale or settlement, at Maho Resthouse, the under-mentioned portions of Crown land, on the terms authorized by Government. Six allotments of land situated in the Katuwana korale of Wannī hatpattu division of the Kurunegala District of the North-Western Province.

Block survey preliminary plan 1,895.—Tisanapolagama.

Lot.	Name of Land.	Name of Claimant.	Description.	Extent.		
				A.	R.	P.
19	Kongahamulawatta ..	Kumbukwerellegedera Kiri Banda ..	Garden ..	0	2	27
20	Dangahamulawatta ..	(1) Loku Arachchilagedera Banda, (2) ditto Ran Menika, (3) ditto Herathamī ..	do. ..	2	0	10
15	Meegahamulahena ..	Korale Arachchilagedera Kawrala ..	Chena ..	0	1	5
16	Halambagahamulawatta ..	(1) Loku Arachchilagedera Menikhamy, (2) ditto Kiri Banda ..	Garden ..	0	0	38
26 r	Helambagahamulawatta ..	(1) Ditto Menikhami, (2) Kiri Banda ..	do. ..	0	0	6
26 r	Do. ..	do. ..	do. ..	0	0	8*

* For lease only.

Upset price at Rs. 16 to Rs. 50 per acre. Further information regarding these lands can be obtained from the Land Settlement Officer, and plans of them from the Surveyor-General.

Colonial Secretary's Office,
Colombo, March 11, 1924.

CECIL CLEMENTI,
Colonial Secretary.

No. 6,846, S. O.—On Thursday, May 8, 1924, at 8 A.M., the Land Settlement Officer will put up for sale or settlement, at Maho Resthouse, the under-mentioned portions of Crown land, on the terms authorized by Government. Eleven allotments of land situated in the Katuwana korale of Wannī hatpattu division of the Kurunegala District of the North-Western Province.

Block survey preliminary plan 1,943.—Kadambawa.

Lot.	Name of Land.	Name of Claimant.	Description.	Extent.		
				A.	R.	P.
4	Anukkaneaswedduma ..	Wirapulihenayalage Kapuwa of Migaswewa ..	Field ..	0	3	34
5	Anukkane ..	Crown, applied for by Rankirihenayalagedera Kapuwa Henaya of Migaswewa ..	Chena ..	4	0	5
11	Diganwewapaulawatta ..	Aloka Bandaralage Kuma Etana ..	Garden ..	1	0	29
16	Diganwelaihalayaya ..	Ditto Kiri Banda ..	Chena ..	4	3	34
24	Diganwelaismattehena ..	Ditto Ranhami ..	do. ..	1	3	25
28	Wewaihalawatta ..	Ditto Kapuruhami ..	do. ..	0	1	18
44	Siyambalagaswewapaulahena ..	Ditto Appuhami ..	do. ..	9	0	34
48	Dumbuluwawehena ..	Crown, applied for by Ranabahu Mudiyansele Ranhami Arachchi of Metiyakgama ..	do. ..	3	2	12
51	Mahawewapaulawatta ..	Japagamalaralage Appuhami ..	Garden ..	0	3	22
66	Alutwatta ..	(1) P. Gunanande of Weheragala temple, (2) G. Sobitha of Yapahuwa temple ..	do. ..	2	0	34
68	Palugaskotuwehena ..	Crown, applied for by Nayaka Bandaralage Ukku Banda, Vel Vidane of Kandubodagama ..	Chena ..	3	1	17

Upset price at Rs. 16 to Rs. 50 per acre. Further information regarding these lands can be obtained from the Land Settlement Officer, and their plans from the Surveyor-General.

Colonial Secretary's Office,
Colombo, March 11, 1924.

CECIL CLEMENTI,
Colonial Secretary.

No. 6,847, S. O.—On Wednesday, May 7, 1924, at 8 A.M., the Land Settlement Officer will put up for sale or settlement, at Maho Resthouse, the under-mentioned portions of Crown land, on the terms authorized by Government. Three allotments of land situated in the Katuwana korale of Wannu hatpattu division of the Kurunegala District of the North-Western Province.

Lot.	Name of Land.	Name of Claimant.	Description.	Extent.		
				A.	R.	P.
13	Wewwanewatta	Menikralayagedera Appuhamy	Garden	0	2	32
32	Migahamulawatta	Pinhamilagedera Ranhamy	do.	0	2	23
33	Daminaghamulawatta	Ditto Dingiri Menika	do.	0	3	15

Upset price at Rs. 16 to Rs. 50 per acre. Further information regarding these lands can be obtained from the Land Settlement Officer, and their plans from the Surveyor-General.

Colonial Secretary's Office,
Colombo, March 11, 1924.

CECIL CLEMENTI,
Colonial Secretary.

No. 6,848, S. O.—On Monday, May 12, 1924, at 8.30 A.M., the Land Settlement Officer will put up for sale or settlement, at Wedandegama Camp, the under-mentioned portions of Crown land, on the terms authorized by Government. Two allotments of land situated in the Katuwana korale of Wannu hatpattu division of the Kurunegala District of the North-Western Province.

Lot.	Name of Land.	Name of Claimant.	Description.	Extent.		
				A.	R.	P.
1½	Kongahamulawatta	(1) Siripallagedera Seuwa, (2) ditto Tikira	Garden	1	3	22
7	Galagawawatta	Ditto Ukku	do.	3	0	25

Upset price at Rs. 16 to Rs. 50 per acre. Further information regarding these land can be obtained from the Land Settlement Officer, and their plans from the Surveyor-General.

Colonial Secretary's Office,
Colombo, March 11, 1924.

CECIL CLEMENTI,
Colonial Secretary.

No. 6,849, S. O.—On Tuesday, May 6, 1924, at 8 A.M., the Land Settlement Officer will put up for sale or settlement, at Maho Resthouse, the under-mentioned portions of Crown land, on the terms authorized by Government. Twelve allotments of land situated in the Katuwana korale of Wannu hatpattu division of the Kurunegala District of the North-Western Province.

Lot.	Name of Land.	Name of Claimant.	Description.	Extent.		
				A.	R.	P.
30	Asweddamakumbura	(1) Pradane Mudiyansele Uku Banda Arachchi of Digane, (2) Wannu Arachchi Dingiri Amma of Hangilipola, (3) Herat Mudiyansele Punchi Banda	Paddy	2	2	32
35	Wewapaulawatta	Lansakara Jayasundera Mudiyansele Dingiri Banda Arachchi	Garden	2	2	10
37	Do.	do.	do.	4	1	16
42	Walawwawatta	R. B. Dingiri Banda, Registrar	do.	0	3	0
43	Meegahamulawatta	Ratnamal Bandaralage Dingiri Banda, Registrar	do.	0	2	32
52	Kongahamulawatta	(1) Wanninehelaigedera Dingiri Amma, (2) Bogolleralalaigedera Punchi Banda	do.	0	2	33
54	Diulgahamulawatta	(1) Herat Mudiyansele Tikiri Banda, (2) ditto Herat Hamy	do.	0	3	1
64	Kumbukgahamulawatta	S. W. Mudiyansele Tikiri Banda, Korala	do.	0	3	26
65	Kumbukgahamulahena	do.	Ditto (new clearing)	7	1	5
51	Pahalakumburahena	(1) Wanninehelaigedera Dingiri Amma, (2) Bogolleralalaigedera Punchi Banda, (3) Tikiri Banda Korala, (4) Bandara Menika, (5) Sinhaprathapa, Wanninayake Mudiyansele Saukara, (6) Jayasundera Mudiyansele Dingiri Banda, Gan-Arachchi	Chena	2	2	10
53	Bogahamulahena	(1) Bogolleralalaigedera Punchi Banda, (2) Wanninehelaigedera Dingiri Amma, (3) ditto Mudiyanse, (4) Sinhapparatapa Wanninayake Mudiyansele Tikiri Banda Korala, (5) Lansakara Jayasundera Mudiyansele Dingiri Banda Arachchi	do.	1	2	17
23	Wadurassahena	(1) Ratnamal Bandaralage Dingiri Banda, (2) Sinhapparatapa Wanninayake Mudiyansele Tiki i Banda Korala, (3) ditto Dingiri Banda, (4) Wannu Unnehelage Mudalihami, (5) Korallalaigedera Kalu Banda, (6) ditto Mudiyanse, (7) ditto Punchirala and others	do.	0	3	19

Upset price at Rs. 16 to Rs. 50 per acre. Further information regarding these lands can be obtained from the Land Settlement Officer, and plans of them from the Surveyor-General.

Colonial Secretary's Office,
Colombo, March 11, 1924.

CECIL CLEMENTI,
Colonial Secretary.

No. 6,850, S. O.—On Friday, May 2, 1924, at 8 A.M., the Land Settlement Officer will put up for sale or settlement, at Maho Resthouse, the under-mentioned portions of Crown land, on the terms authorized by Government. Six allotments of land situated in the Pahalawisideke korale of Wannu hatpattu division of the Kurunegala District of the North-Western Province.

Lot.	Name of Land.	Name of Claimant.	Description.	Extent.		
				A.	R.	P.
18	Bogahamulagalala	Sinhapparatapa Wanninayake Mudiyansele Mohottalagegedera Herat Banda	Tobacco and vegetable	1	2	14
27	Galagawawatta	(1) Sinhapparatapa Wanninayake Mudiyansele Mohottalagegedera Herat Banda, (2) Ditto Tikiri Banda	Garden	1	0	21

Lot.	Name of Land.	Name of Claimant.	Description.	Extent.		
				A.	R.	P.
7A	Kadurugahamulawatta ..	Sinhapratapa Wanninayake Mudiyanse Ukku Banda	Garden	1	0	5
29	Ehatugahamulawatta ..	(1) ditto Dingiri Banda, (2) ditto Punchi Banda	do.	1	0	34
23	Meegahamulawatta ..	(1) Kariyaperi Mudiyanse Laparala, (2) ditto Mudiyanse, (3) ditto Herathami of Rekogama, (4) ditto Kawamma of Kekunewa	do.	0	3	17
28	Timbirigahamulahena ..	Mohottalalagedera Tikiri Banda and Heart Banda ..	Chena	1	0	34

Upset price at Rs. 16 to Rs. 50 per acre. Further information regarding these lands can be obtained from the Land Settlement Officer, and plans of them from the Surveyor-General.

Colonial Secretary's Office,
Colombo, March 11, 1924.

CECIL CLEMENTI,
Colonial Secretary.

No. 6,851, S. O.—On Friday, May 2, 1924, at 8 A.M., the Land Settlement Officer will put up for sale or settlement, at Maho Resthouse, the under-mentioned portions of Crown land, on the terms authorized by Government. Five allotments of land situated in the Katuwana korale of Wannu hatpattu division of the Kurunegala District of the North-Western Province.

Lot.	Name of Land.	Name of Claimant.	Description.	Extent.		
				A.	R.	P.
Block survey preliminary plan 1,940.—Embogama.						
3	Kadurugahamullehena	Sena Aliamma ..	Chen (part of a boutique)	0	1	31
12	Galagawawatta ..	Arachchillagedera Kiri Banda and Ran Menika ..	Garden	1	0	22
15	Kosgahamullewatta ..	Ratnayake Mudiyanse Kirietana ..	do.	0	1	0
17	Dangahamullewatta ..	Chandrasekera Atapattu Herat Mudiyanse and Ausadahamy	do.	1	2	21
37	Do.	(1) Rajapakse Mudiyanse Kalu Banda, (2) ditto Kiri Menika, (3) ditto Punchi Banda, (4) Rangamaralagedera Kiri Bandi Etana	do.	4	2	12

Upset price at Rs. 16 to Rs. 50 per acre. Further information regarding these lands can be obtained from the Land Settlement Officer, and plans of them from the Surveyor-General.

Colonial Secretary's Office,
Colombo, March 11, 1924.

CECIL CLEMENTI,
Colonial Secretary.

No. 6,852, S. O.—On Tuesday, May 6, 1924, at 8 A.M., the Land Settlement Officer will put up for sale or settlement, at Maho Resthouse, the under-mentioned portions of Crown land, on the terms authorized by Government. Six allotments of land situated in the Katuwana korale of Wannu hatpattu division of the Kurunegala District of the North-Western Province.

Lot.	Name of Land.	Name of Claimant.	Description.	Extent.		
				A.	R.	P.
Block survey preliminary plan 1,911.—Helogama.						
29	Helambagahamulawelkokuwa ..	Appu Naidelagedera Ran Naide of Acharihinukwewa	Field	1	3	0
32	Wekandapaula Siyambalagahamulawatta	Kasi Brahmana Ralalai Dingiri Banda ..	Garden	1	0	35
37	Welpillewa ..	Crown, applied for by (1) Chandrasekera Atapattu Herat Mudiyanse Pinhamy, (2) ditto Kiri Banda, (3) ditto Ran Menika of Ratchihinukwewa	Chena	1	2	37
38	Helambagahamula-aswedduma	Imihamihithamillage Mudiyanse ..	Field	0	2	26
42	Welpillewa ..	Dandasinghe Mulachari Naidelage Wijendra Naide of Acharihinukwewa	New clearing	1	1	27
51	Dalupatheihala Kiwulpitiya ..	Crown, applied for by Siriwardene Brahmanayalagedera Mudaliamige Herathami of Bamunugama and Nayaka Bandarage Ukku Banda Vel-Vidane of Kandubodagama	Chena	3	2	32

Upset price at Rs. 16 to Rs. 50 per acre. Further information regarding these lands can be obtained from the Land Settlement Officer, and plans of them from the Surveyor-General.

Colonial Secretary's Office,
Colombo, March 11, 1924.

CECIL CLEMENTI,
Colonial Secretary.

No. 6,853, S. O.—On Wednesday, May 7, 1924, at 8 A.M., the Land Settlement Officer will put up for sale or settlement, at Maho Resthouse, the under-mentioned portions of Crown land, on the terms authorized by Government. Seven allotments of land situated in the Katuwana korale of Wannu hatpattu division of the Kurunegala District of the North-Western Province.

Lot.	Name of Land.	Name of Claimant.	Description.	Extent.		
				A.	R.	P.
Block survey preliminary plan 1,901.—Ihala Talambuwa.						
16	Dangahamulawatta ..	(1) Dissanayake Mudiyanse Dingiri Banda of Pahala Talambuwa, (2) Kirihamilagedera Menikrala	Garden	2	2	20
21	Welagawawatta ..	Dissanayake Mudiyanse Appuhami ..	do.	0	3	2
22	Kongahamulawatta ..	Ratnamalala Bandarage Ukku Banda Arachchi ..	do.	1	1	9
28	Dangahamulawatta ..	Dissanayake Mudiyanse Herathami ..	do.	3	1	4
29	Ehalagahamulawatta ..	Ditto Mudiyanse ..	do.	0	2	8
30	Mada-atuawa ..	(1) ditto Ukku Banda, (2) ditto Dingiri Banda ..	Field	0	1	28
31	Migahamulawatta ..	Ditto Ukku Banda ..	Garden	0	3	12

Upset price at Rs. 16 to Rs. 50 per acre. Further information regarding these lands can be obtained from the Land Settlement Officer, and plans of them from the Surveyor-General.

Colonial Secretary's Office,
Colombo, March 11, 1924.

CECIL CLEMENTI,
Colonial Secretary.

No. 6,854, S. O.—On Tuesday, May 6, 1924, at 8 A.M., the Land Settlement Officer will put up for sale or settlement, at Maho Resthouse, the under-mentioned portions of Crown land, on the terms authorized by Government. Two allotments of land situated in the Katuwana korale of Wannu hatpattu division of the Kurunegala District of the North-Western Province.

Lot.	Name of Land.	Block survey preliminary plan 1,944.—Bamunugama.		Description.	Extent.		
		Name of Claimant.			A.	R.	P.
18	Wewuwanedumgala	Siriwardene Kasibrahmanaralalage Kiri Banda		Garden	0	1	7
19	Alutwatta	do.		do.	1	0	5

Upset price at Rs. 16 to Rs. 50 per acre. Further information regarding these lands can be obtained from the Land Settlement Officer, and plans of them from the Surveyor-General.

Colonial Secretary's Office,
Colombo, March 11, 1924.

CECIL CLEMENTI,
Colonial Secretary.

No. 6,855, S. O.—On Wednesday, May 7, 1924, at 8 A.M., the Land Settlement Officer will put up for sale or settlement, at Maho Resthouse, the under-mentioned portions of Crown land, on the terms authorized by Government. Eleven allotments of land situated in the Katuwana korale of Wannu hatpattu division of the Kurunegala District of the North-Western Province.

Lot.	Name of Land.	Block survey preliminary plan 1,937.—Kandubodagama.		Description.	Extent.		
		Name of Claimant.			A.	R.	P.
12	Migahamulawatta	Koralayagedera Mudiyanse		Garden	3	3	39
14	Kongahamulawatta	Badderalayage Anasadhami		do.	6	3	30
15	Mylagahawatta	Kudakoralayagedera Mudiyanse Arachehi		do.	1	3	7
19	Migahamulawatta	Badderalayagedera Tikiri Menika		do.	1	2	10
25	Kongahamulawatta	Kudakoralayagedera Banda		do.	3	2	5
26	Migahawatta	Bakmiralayagedera Pinhami		do.	1	2	2
27	Welapillewa	Bandaranayake Mudiyanse		do.	0	2	38
28	Migahamulawatta	Koralayagedera Mudiyanse		do.	1	1	34
31	Kosgahamulawatta	Badderalayagedera Ukku Banda		do.	1	3	17
34	Kumbukgahakumbura	Nayake Bandaralage Mudiyanse Korala of Balalla		Field	3	3	29
28½	Migahamulawatta	Koralayagedera Mudiyanse		Garden (road reservation)	0	0	2*

* For lease only.

Upset price at Rs. 16 to Rs. 50 per acre. Further information regarding these lands can be obtained from the Land Settlement Officer, and plans of them from the Surveyor-General.

Colonial Secretary's Office,
Colombo, March 11, 1924.

CECIL CLEMENTI,
Colonial Secretary.

No. 6,856, S. O.—On Wednesday, May 7, 1924, at 8 A.M., the Land Settlement Officer will put up for sale or settlement, at Maho Resthouse, the under-mentioned portions of Crown land, on the terms authorized by Government. Nine allotments of land situated in the Katuwana korale of Wannu hatpattu division of the Kurunegala District of the North-Western Province.

Lot.	Name of Land.	Block survey preliminary plan 1,904.—Kossagama.		Description.	Extent.		
		Name of Claimant.			A.	R.	P.
9	Migahamulawatta	Lenawagederayalage Kira		Garden	0	3	20
10	Mailagahamulawatta	Ditto Rankira		do.	0	1	0
11	Dangahamulawatta	(1) Ditto Kaluwa, (2) ditto Tikiri		do.	0	3	4
15	Suriyagahamulawatta	Ditto Dingiriya		do.	0	0	25
16	Midigahamulawatta	Ditto Hetuwa		do.	0	1	6
17	Godakirillagahamulawatta	Ditto Dingiri		do.	0	1	0
18	Kosgahamulawatta	Ditto Savi		do.	0	1	4
20	Kongahamulawatta	Ditto Bandiya		do.	0	1	1
21	Kadjugahamulawatta	Ditto Rankira		do.	0	1	23

Upset price at Rs. 16 to Rs. 50 per acre. Further information regarding these lands can be obtained from the Land Settlement Officer, and plans of them from the Surveyor-General.

Colonial Secretary's Office,
Colombo, March 11, 1924.

CECIL CLEMENTI,
Colonial Secretary.

No. 6,857, S. O.—On Wednesday, May 7, 1924, at 8 A.M., the Land Settlement Officer will put up for sale or settlement, at Maho Resthouse, the under-mentioned portions of Crown land, on the terms authorized by Government. Three allotments of land situated in the Katuwana korale of Wannu hatpattu division of the Kurunegala District of the North-Western Province.

Lot.	Name of Land.	Block survey preliminary plan 1,909.—Timbiriagedara.		Description.	Extent.		
		Name of Claimant.			A.	R.	P.
3	Kumbukgahamulawatta	Crown; applied for by Pulhirihenayalage Sotta Henaya of Ehalagahadumbuluwawa		Chena	2	3	16
9	Kotakalagahamulawatta	Crown; applied for by (1) Gamanaidelagedera Ran Naide, (2) ditto Menik Appu Naide, both of Acharihinukwewa and claimed by Nawaratne Padiyalage Kira		do.	2	0	5
12	Helambagahamulawatta	Changadewage Ponnamma		Garden	2	1	8

Upset price at Rs. 16 to Rs. 50 per acre. Further information regarding these lands can be obtained from the Land Settlement Officer, and plans of them from the Surveyor-General.

Colonial Secretary's Office,
Colombo, March 11, 1924.

CECIL CLEMENTI,
Colonial Secretary.

No. 6,858, S. O.—On Tuesday, May 6, 1924, at 8 A.M., the Land Settlement Officer will put up for sale or settlement, at Maho Resthouse, the under-mentioned portions of Crown land, on the terms authorized by Government. Nine allotments of land situated in the Katuwana korala of Wannai hatpattu division of the Kurunegala District of the North-Western Province.

Lot.	Name of Land.	Block survey preliminary plan 1,938.—Godahitigama.		Description.	Extent.
		Name of Claimant.			
7	Wewaihalawatta	Rajasinghe Atapattu Heart Mudiyanse	Appuhami	Garden	0 1 9
9	Siyambalagahamulawatta	Aloka Bandaralage	Appuhami	do.	0 1 22
10	Ambagahamulawatta	Rajasinghe Atapattu Herat	Mudiyanse	do.	0 1 31
11	Migahamulawatta	Ditto	Pinhami	do.	0 1 5
12	Do.	Ditto	Banda	do.	0 0 37
13	Ambagahamulawatta	Ditto	Ukku Banda	do.	0 2 11
14	Do.	Aloka Bandaralage	Mudiyanse	do.	1 3 9
25	Wewaihalawatta	Rajasinghe Atapattu Herat	Mudiyanse	Open land	0 3 37
35	Do.	do.	do.	do.	1 1 30

Upset price at Rs. 16 to Rs. 50 per acre. Further information regarding these lands can be obtained from the Land Settlement Officer, and plans of them from the Surveyor-General.

Colonial Secretary's Office,
Colombo, March 11, 1924.

CECIL CLEMENTI,
Colonial Secretary.

No. 6,859, S. O.—On Tuesday, May 6, 1924, at 8 A.M., the Land Settlement Officer will put up for sale or settlement, at Maho Resthouse, the under-mentioned portion of Crown land, on the terms authorized by Government. An allotment of land situated in the Katuwana korale of Wannai hatpattu division of the Kurunegala District of the North-Western Province.

Lot.	Name of Land.	Block survey preliminary plan 1,912.—Galewewa.		Description.	Extent.
		Name of Claimant.			
9	Dungala	Tennakoon Mudiyanse	Loku Dingiri Appu	Tobacco	0 2 8

Upset price at Rs. 16 to Rs. 50 per acre. Further information regarding this land can be obtained from the Land Settlement Officer, and plan of it from the Surveyor-General.

Colonial Secretary's Office,
Colombo, March 11, 1924.

CECIL CLEMENTI,
Colonial Secretary.

No. 6,860, S. O.—On Tuesday, May 6, 1924, at 8 A.M., the Land Settlement Officer will put up for sale or settlement, at Maho Resthouse, the under-mentioned portions of Crown land, on the terms authorized by Government. Eleven allotments of land situated in the Katuwana korale of Wannai hatpattu division of the Kurunegala District of the North-Western Province.

Lot.	Name of Land.	Block survey preliminary plan 1,908.—Gallewa.		Description.	Extent.
		Name of Claimant.			
4	Potanehena <i>alias</i> Gambirigahapotana	Crown; applied for by Nayake Bandara Tikiri Banda	Balalle of Kurunegala	New clearing	7 1 22
5	Do.	Crown; applied for by Nayaka Bandaralage Mudiyanse, Gan-Arachchi of Balalla and Ratnamalala Bandaralage Ukku Banda, Gan-Arachchi of Talambuwa		do.	8 1 2
11	Do.	Crown		Chena	3 1 25
13	Wewumedille	Crown; applied for by Kariapperuma Mudiyanse	Punchi Banda, Vel-Vidane of Rekogama	New clearing	9 1 15
25	Alutwewapaulahena	Crown		do.	8 0 9
34	Mylagahamulawatta	Ekanayake Mudiyanse	Manelhami and Kirihami	Garden	0 2 4
35	Do.	(1) Ditto Herathami, (2) Kirihami		do.	0 3 16
36	Dungala	Ditto	Herathami	Tobacco	0 1 33
38	Damunugahamulawatta	(1) Tambaheli Brakmanarallage Dingiri Banda, (2) ditto Tikirihamy, (3) Menikhamy		Garden	0 3 26
40	Do.	(1) Tambaheli Brakmanarallage Suddahami of Dematagolla in Pahalawisideke korale, (2) Lenogederayalage Kira of Kossagama, (3) ditto Kalu		do.	0 1 37
41	Ketakalagahamulawatta	(1) Semaseka Brakmanarallage Punchi Menika, (2) ditto Mudiyanse		Garden	1 2 3

Upset price at Rs. 16 to Rs. 50 per acre. Further information regarding this land can be obtained from the Land Settlement Officer, and plan of it from the Surveyor-General.

Colonial Secretary's Office,
Colombo, March 11, 1924.

CECIL CLEMENTI,
Colonial Secretary.

No. 6,861, S. O.—On Saturday, May 3, 1924, at 10 A.M., the Land Settlement Officer will put up for sale or settlement, at Public Works Department Bungalow, Nikawewa, the under-mentioned portion of Crown land, on the terms authorized by Government. An allotment of land situated in the Katuwana korale of Wannai hatpattu division of the Kurunegala District of the North-Western Province.

Lot.	Name of Land.	Block survey preliminary plan 1,875.—Moragollagama.		Description.	Extent.
		Name of Claimant.			
20	Wewapaulahena	(1) Kirihamilage Kalu Banda, (2) ditto Appuhami	ex-Arachchi, (3) Kapurala Lekamage Wannihami, (4) Ranhamige Tikiri Appu, (5) Appuhamige Herathami, (6) Ranhamige Banda	Chena	1 1 2

Upset price at Rs. 16 to Rs. 50 per acre. Further information regarding this land can be obtained from the Land Settlement Officer, and plan of it from the Surveyor-General.

Colonial Secretary's Office,
Colombo, March 11, 1924.

CECIL CLEMENTI,
Colonial Secretary.

No. 6,862, S. O.—On Friday, May 2, 1924, at 8 A.M., the Land Settlement Officer will put up for sale or settlement, at Maho Resthouse, the under-mentioned portions of Crown land, on the terms authorized by Government. Nineteen allotments of land situated in the Katuwana korale of the Wannu hatpattu division of the Kurunegala District of the North-Western Province.

Lot.	Name of Land.	Block survey preliminary plan 1,910.—Acharihinukwewa. Name of Claimant.	Description.	Extent.		
				A.	R.	P.
6	Kadurugahumulawatta	Rattanahittaralagedera Vela Naide	Garden	0	2	9
8	Meegahumulawatta	Upasakahittaralagedera Menik Naide	do.	1	0	8
10	Dangahumulawatta	Ratanahittara Naidelagedera Kalu Nachchire	do.	0	2	15
11	Helambagahumulawatta	Kapura Vidanelagedera Punchi Appu Naide	do.	1	0	25
23	Orukandewehena	Crown; applied for by Kapuruwa Vidanelagedera Punchi Appu Naide	Chena	5	0	31
26	Moragahumulawatta	Upasakahittaralagedera Pina Naide	Garden	0	1	3
27	Do.	Gamanaidelagedera Ratanaide	do.	0	2	4
28	Do.	Rattanahittaralagedera Ran Naide	do.	0	0	18
31	Kadurugahumulawatta	Gamanaidelagedera Vela Naide	do.	0	1	5
32	Do.	Baiyahittaranaidelagedera Punchappu Naide	do.	0	0	37
40	Rukattanagahumulawatta	Kalinguwa Naidelagedera Punchi Naide	do.	1	0	31
41	Kongahumulawatta	Kapura Vidanelagedera Simon Naide	do.	0	2	1
47	Kadurugahumulawatta	Damburu Naidelag dera Ukku Naide	do.	1	2	37
50	Kajugahumulawatta	Upasakahittaralagedera Pina Naide	do.	0	1	19
51	Kadurugahumulawatta	Gamanaidelagedera Kiri Naide	do.	0	3	18
53	Damunugahumulawatta	Gamanaidelagedera Ran Naide	do.	0	1	15
54	Godakirialagahumulawatta	Ratanahittaralagedera Vela Naide	do.	1	1	12
55	Do.	Gamanaidelagedera Punchi Naide	do.	0	1	21
56	Kadurugahumulawatta	Crown	Chena	3	2	20

Upset price at Rs. 16 to Rs. 50 per acre. Further information regarding these lands can be obtained from the Land Settlement Officer, and plans of them from the Surveyor-General.

Colonial Secretary's Office,
Colombo, March 11, 1924.

CECIL CLEMENTI,
Colonial Secretary.

No. 6,863, S. O.—On Friday, May 2, 1924, at 8 A.M., the Land Settlement Officer, will put up for sale or settlement, at Maho Resthouse, the under-mentioned portions of Crown land, on the terms authorized by Government. Four allotments of land situated in the Katuwana korale of Wannu hatpattu division of the Kurunegala District of the North-Western Province.

Lot.	Name of Land.	Block survey preliminary plan 1,939.—Bamunakotuwa. Name of Claimant.	Description.	Extent.		
				A.	R.	P.
2	Wewaihalawatta	Waguruwelegedera Kiri Ukku	Garden	0	3	33
3	Patahayaya	(1) Waguralagedera Pancha Nadaya, (2) ditto Pancha, (3) Waguru-welagedera Kiri Ukku	Chena	8	1	23
8	Addanduahena	Waguralagedera Pancha Nadaya and others	do.	2	1	11
14	Do.	do.	do.	0	2	10

Upset price at Rs. 16 to Rs. 50 per acre. Further information regarding these lands can be obtained from the Land Settlement Officer, and plans of them from the Surveyor-General.

Colonial Secretary's Office,
Colombo, March 11, 1924.

CECIL CLEMENTI,
Colonial Secretary.

No. 6,864, S. O.—On Saturday, May 3, 1924, at 10 A.M., the Land Settlement Officer, will put up for sale or settlement, at the Public Works Department Bungalow, Nikawewa, the under-mentioned portion of Crown land, on the terms authorized by Government. An allotment of land situated in the Nikawagampaha korale of Hiriyala hatpattu division of the Kurunegala District of the North-Western Province.

Lot.	Name of Land.	Block survey preliminary plan 1,878.—Potana. Name of Claimant.	Description.	Extent.		
				A.	R.	P.
1A	Kadurugahumulawatta	Crown, applied for by (1) Ranasinghe Arachchige Kumarappu (2) Warnasuriya Mudiyanse Ungurala, both of Bulnewa and claimed by Ratnapala Ummanse of Bulnewa Pansala	Chena	3	0	28

Upset price at Rs. 16 to Rs. 50 per acre. Further information regarding this land can be obtained from the Land Settlement Officer, and plan of it from the Surveyor-General.

Colonial Secretary's Office,
Colombo, March 11, 1924.

CECIL CLEMENTI,
Colonial Secretary.

No. 6,865, S. O.—On Friday, May 2, 1924, at 8 A.M., the Land Settlement Officer, will put up for sale or settlement, at Maho Resthouse, the under-mentioned portions of Crown land, on the terms authorized by Government. Three allotments of land situated in the Pahala Wisideke korale of Wannu hatpattu division of the Kurunegala District of the North-Western Province.

Lot.	Name of Land.	Block survey preliminary plan 1,888.—Yapahuwa. Name of Claimant.	Description.	Extent.		
				A.	R.	P.
41	Kongahumulawatta	(1) Ela Kiriyalagedera Pini of Kandubodagama, (2) ditto Lapayalage Kiri, (3) ditto Ukkuwa of Yapahuwa, (4) ditto Rankira of Kandubodagama	Garden	0	3	36
29	Hikgahumulawatta	Crown	Chena	3	0	27
46	Walhinguruwelehenyaya	do.	do.	27	1	32

Upset price at Rs. 16 to Rs. 50 per acre. Further information regarding these lands can be obtained from the Land Settlement Officer, and plans of them from the Surveyor-General.

Colonial Secretary's Office,
Colombo, March 11, 1924.

CECIL CLEMENTI,
Colonial Secretary.

No. 6,866, S. O.—On Friday, May 2, 1924, at 8 A.M., the Land Settlement Officer, will put up for sale or settlement, at Maho Resthouse, the under-mentioned portion of Crown land, on the terms authorized by Government. An allotment of land situated in the Katuwana korale of Wannu hatpattu division of the Kurunegala District of the North-Western Province.

Block survey preliminary plan 1,892.—Gonamuwa.

Lot.	Name of Land.	Name of Claimant.	Description.	Extent.		
				A.	R.	P.
13	Meegahahena	(1) Ratnamalala Jayasundera Mudiyanse, (2) ditto Ukku Banda, (3) ditto Herathamy, (4) ditto Kiri Banda, (5) ditto Ausadahamy, (6) ditto Mudiyanse of Kumbukwewa, (7) ditto Ranhamy, (8) ditto Appuhamy, (9) ditto Tikiri Banda, (10) T. B. Uduweriya of Balalla and others	Chena	3	2	4

Upset price at Rs. 16 to Rs. 50 per acre. Further information regarding this land can be obtained from the Land Settlement Officer, and plan of it from the Surveyor-General.

Colonial Secretary's Office,
Colombo, March 11, 1924.

CECIL CLEMENTI,
Colonial Secretary.

No. 8,867, S. O.—On Friday, May 2, 1924, at 8 A.M., the Land Settlement Officer, will put up for sale or settlement, at Maho Resthouse, the under-mentioned portions of Crown land, on the terms authorized by Government. Three allotments of land situated in the Pahala Wisideke korale of Wannu hatpattu division of the Kurunegala District of the North-Western Province.

Block survey preliminary plan 1,851.—Maho.

Lot.	Name of Land.	Name of Claimant.	Description.	Extent.		
				A.	R.	P.
11B	Heenlandehena	Koralagedera Punchirala	Chena	1	0	4
11D	Do.	Ditto Kalu Banda	do.	2	0	7
24A	Weehena	(1) Jayatilleke Atapattu Mudiyanse, (2) ditto Herathamy of Maho, (3) Pradana Mudiyanse of Menikralla, (4) ditto Banda, (5) ditto Punchirala, (6) ditto Ukku Banda, Arachchi of Digane	do.	4	0	15

Upset price at Rs. 16 to Rs. 50 per acre. Further information regarding these lands can be obtained from the Land Settlement Officer, and plans of them from the Surveyor-General.

Colonial Secretary's Office,
Colombo, March 11, 1924.

CECIL CLEMENTI,
Colonial Secretary.

No. 6,868, S. O.—On Friday, May 2, 1924, at 8 A.M., the Land Settlement Officer, will put up for sale or settlement, at Maho Resthouse, the under-mentioned portions of Crown land, on the terms authorized by Government. Four allotments of land situated in the Pahala Wisideke korale of Wannu hatpattu division of the Kurunegala District of the North-Western Province.

Block survey preliminary plan 1,887.—Dunupotagama.

Lot.	Name of Land.	Name of Claimant.	Description.	Extent.		
				A.	R.	P.
19	Kongahamulawatta	Amarasinghe Appuhamillage Noiya Perera Hamine	Garden	2	2	25
28	Kongahahena	(1) Atapattu Herat Mudiyanse, (2) ditto Wannuhamy	Chena	0	1	33
1A	Kongahamulawatta	Atapattu Herat Mudiyanse Pinhamy	Garden	2	0	24
14	Dangahamulawatta	(1) Arachchilage Kalu Banda, (2) ditto Kaluhamy	do.	1	2	16

Upset price at Rs. 16 to Rs. 50 per acre. Further information regarding these lands can be obtained from the Land Settlement Officer, and plans of them from the Surveyor-General.

Colonial Secretary's Office,
Colombo, March 11, 1924.

CECIL CLEMENTI,
Colonial Secretary.

No. 6,869, S. O.—On Thursday, May 1, 1924, at 8 A.M., the Land Settlement Officer, will put up for sale or settlement, at Maho Resthouse, the under-mentioned portions of Crown land, on the terms authorized by Government. Three allotments of land situated in the Divigandaha korale of Hiriyala hatpattu division of the Kurunegala District of the North-Western Province.

Block survey preliminary plan 1,864.—Hatigamuwa.

Lot.	Name of Land.	Name of Claimant.	Description.	Extent.		
				A.	R.	P.
111	Nugagahamulawatta	Ekanayaka Mudiyanse Punchi Banda	Garden and waste land	0	2	13
151	Kandapaulawatta	Vedanaidelage Punchi Naide of Liyanagama	Coconut garden	0	1	30
137	Galapaulahena	Crown	Chena	7	2	29

Upset price at Rs. 16 to Rs. 50 per acre. Further information regarding these lands can be obtained from the Land Settlement Officer, and plans of them from the Surveyor-General.

Colonial Secretary's Office,
Colombo, March 11, 1924.

CECIL CLEMENTI,
Colonial Secretary.

No. 6,870, S. O.—On Thursday, May 1, 1924, at 8 A.M., the Land Settlement Officer will put up for sale or settlement, at Maho Resthouse, the under-mentioned portions of Crown land, on the terms authorized by Government. Six allotments of land situated in the Pahalawisideke korale of Wannu hatpattu division of the Kurunegala District of the North-Western Province.

Block survey preliminary plan 1,852.—Kumbukwewa.

Lot.	Name of Land.	Name of Claimant.	Description.	Extent.		
				A.	R.	P.
57A	Helembagahadalupotehena	Imihamillage Punchirala Arachchi	Chena	10	0	2
47H	Galagawahena	do.	do.	2	0	7

Lot.	Name of Land.	Name of Claimant.	Description.	Extent.		
				A.	R.	P.
33A	Welaimatthehena Imihamillage Kiri Banda Chena ..	1	0	7
47A	Walanodawehena Imihamillage Menikhami do. ..	1	0	8
47F	Kongahamulahena Tennakoon Mudiyansele Punchi Banda do. ..	1	0	6
47G	Ehatugahamulahena Imihamillage Kapuruhamy, Vel-Vidane do. ..	2	0	6

Upset price at Rs. 16 to Rs. 50 per acre. Further information regarding these lands can be obtained from the Land Settlement Officer, and plans of them from the Surveyor-General.

Colonial Secretary's Office,
Colombo, March 11, 1924.

CECIL CLEMENTI,
Colonial Secretary.

No. 6,871, S. O.—On Thursday, May 1, 1924, at 8 A.M., the Land Settlement Officer will put up for sale or settlement at Maho Resthouse, the under-mentioned portions of Crown land, on the terms authorized by Government. Two allotments of land situated in the Pahalawisideke korale of Wannu hatpattu division of the Kurunegala District of the North-Western Province.

Lot.	Name of Land.	Block survey preliminary plan 1,855.—Pailigama.		Description.	Extent.		
		Name of Claimant.	Name of Applicant.		A.	R.	P.
7D	Etarawehena (1) Rajapaksa Mudiyansele Dingiri Appu, (2) ditto Punchi-rala, (3) ditto Kapuru Banda, (4) ditto Appuhamy Chena ..	8	0	5
7J	Kadurugahamulawatta Crown, applied for by Rajapaksa Mudiyansele Dingiri Banda Coconut ..	1	1	28

Upset price at Rs. 16 to Rs. 50 per acre. Further information regarding these lands can be obtained from the Land Settlement Officer, and plans of them from the Surveyor-General.

Colonial Secretary's Office,
Colombo, March 11, 1924.

CECIL CLEMENTI,
Colonial Secretary.

No. 6,872, S. O.—On Thursday, May 1, 1924, at 8 A.M., the Land Settlement Officer will put up for sale or settlement, at Maho Resthouse, the under-mentioned portions of Crown land, on the terms authorized by Government. An allotment of land situated in the Pahalawisideke korale of Wannu hatpattu division of the Kurunegala District of the North-Western Province.

Lot.	Name of Land.	Block survey preliminary plan 1,859.—Konwewa.		Description.	Extent.		
		Name of Applicant.	Name of Applicant.		A.	R.	P.
40	Ihalawewa (1) Wasala Mudiyansele Kalu Banda, (2) ditto Tikiri Banda, (3) ditto Kapuruhamy, (4) ditto Kapuru Banda, (5) ditto Dingiri Amma Abandoned paddy	0	2	37

Upset price at Rs. 16 to Rs. 50 per acre. Further information regarding this land can be obtained from the Land Settlement Officer, and plan of it from the Surveyor-General.

Colonial Secretary's Office,
Colombo, March 11, 1924.

CECIL CLEMENTI,
Colonial Secretary.

No. 6,873, S. O.—On Thursday, May 1, 1924, at 8 A.M., the Land Settlement Officer will put up for sale or settlement, at Maho Resthouse, the under-mentioned portions of Crown land, on the terms authorized by Government. Four allotments of land situated in the Pahalawisideke korale of Wannu hatpattu division of the Kurunegala District of the North-Western Province.

Lot.	Name of Land.	Block survey preliminary plan 1,860.—Ihala Nettipolagama.		Description.	Extent.		
		Name of Claimant.	Name of Applicant.		A.	R.	P.
52	Meegahakumbura (1) Pradana Mudiyansele Dingiri Banda, (2) ditto Muttu Menika Paddy ..	0	2	13
1A	Kongahamulahena Crown Chena ..	1	0	7
1B	Do. do. do. ..	1	0	10
57A	Palugahamulahena do. do. ..	5	0	8

Upset price at Rs. 16 to Rs. 50 per acre. Further information regarding these lands can be obtained from the Land Settlement Officer, and plans of them from the Surveyor-General.

Colonial Secretary's Office,
Colombo, March 11, 1924.

CECIL CLEMENTI,
Colonial Secretary.

No. 6,874, S. O.—On Thursday, May 1, 1924, at 8 A.M. the Land Settlement Officer, will put up for sale or settlement, at Maho Resthouse, the under-mentioned portions of Crown land, on the terms authorized by Government. Eleven allotments of land situated in the Pahala Wisideke korale of Wannu hatpattu division of the Kurunegala District of the North-Western Province.

Lot.	Name of Land.	Block survey preliminary plan 1,845.—Digane.		Description.	Extent.		
		Name of Claimant.	Name of Applicant.		A.	R.	P.
69	Kadurugahamulawatta Abdul Kadar Kadar Saibu Garden ..	0	3	13
35A	Telembugahamulahena (1) Wanninayaka Tennakoon Mudiyansele Tikiri Banda, (2) ditto Ukku Banda Timbiriwewa Chena ..	1	0	28
47A	Do. do. do. ..	0	3	20
35C	Ambagahamulahena Basnayaka Mudiyansele Ranhamy do. ..	1	0	9
67D	Dahaiyawaihalahena Ditto Kapuru Banda do. ..	1	0	6
67F	Kadurugahamulahena (1) Pradana Mudiyansele Tikiri Banda, Vel-Vidane, (2) ditto Mudiyansele do. ..	2	0	9
67G	Do. Basnayaka Mudiyansele Kalu Banda do. ..	1	0	9
67B	Do. Crown, applied for by Pradana Mudiyansele Punchi Banda do. ..	1	0	8
70F	Do. Crown, applied for by Pradana Mudiyansele Banda do. ..	1	0	16

Lot.	Name of Land.	Name of Claimant.	Description.	Extent.	
				A.	R. P.
67c	Dahaiyawewaihalahena ..	Crown, applied for by Pradana Mudiyansele Dingiri Banda	Chena ..	1	0 5
47c	Ambagahamulahena ..	Crown, applied for by (1) Wanninayaka Tennakoon Mudiyansele Tikiri Banda Timbiriwewa, (2) ditto Ukku Banda Timbiriwewa, Registrar, (3) Basnayaka Mudiyansele Ranhamy	do. ..	2	0 3

Upset price at Rs. 16 to Rs. 50 per acre. Further information regarding these lands can be obtained from the Land Settlement Officer, and plans of them from the Surveyor-General.

Colonial Secretary's Office,
Colombo, March 11, 1924.

CECIL CLEMENTI,
Colonial Secretary.

No. 6,875, S. O.—On Thursday, May 1, 1924, at 8 A.M., the Land Settlement Officer, will put up for sale or settlement, at Maho Resthouse, the under-mentioned portions of Crown land, on the terms authorized by Government. Four allotments of land situated in the Pahala Wisideke korale in Wannu hatpattu division of the Kurunegala District of the North-Western Province.

Lot.	Name of Land.	Block survey preliminary plan 1,583.—Nettipolagama.		Description.	Extent.	
		Name of Claimant.			A.	R. P.
49A	Wewapaulahena <i>alias</i> Kadurugahamulahena	Pradana Mudiyansele Ukku Banda, Arachchi of Digane ..		Chena ..	1	3 0
86	Dangahamulahena ..	Imihamillage Kiri Menika	do. ..	3	0 8
92D	Do. ..	Ditto Punchirala, Gan-Arachchi	do. ..	2	0 3
94	Kiriyagahamulewatta ..	Ditto Kiri Menika	do. ..	3	3 36

Upset price at Rs. 16 to Rs. 50 per acre. Further information regarding these lands can be obtained from the Land Settlement Officer, and plans of them from the Surveyor-General.

Colonial Secretary's Office,
Colombo, March 11, 1924.

CECIL CLEMENTI,
Colonial Secretary.

No. 6,876, S. O.—On Wednesday, April 30, 1924, at 10 A.M., the Land Settlement Officer, will put up for sale or settlement, at Wariyapola Resthouse, the under-mentioned portion of Crown land, on the terms authorized by Government. An allotment of land situated in Dewamedda korale of Dewamedi hatpattu division of the Kurunegala District of the North-Western Province.

Lot.	Name of Land.	Preliminary plan 5,169.—Nawinna.		Description.	Extent.	
		Name of Claimant.			A.	R. P.
17	Maragahamullehena ..	Crown	Chena ..	14	0 38

Upset price at Rs. 16 to Rs. 50 per acre. Further information regarding this land can be obtained from the Land Settlement Officer, and plan of it from the Surveyor-General.

Colonial Secretary's Office,
Colombo, March 11, 1924.

CECIL CLEMENTI,
Colonial Secretary.

No. 6,877, S. O.—On Wednesday, April 30, 1924, at 10 A.M., the Land Settlement Officer, will put up for sale or settlement, at Wariyapola Resthouse, the under-mentioned portions of Crown land, on the terms authorized by Government. Two allotments of land situated in the Tissawa korale in Dewamedi hatpattu division of the Kurunegala District of the North-Western Province.

Lot.	Name of Land.	Preliminary plan 5,169.—Kaluacharigama.		Description.	Extent.	
		Name of Claimant.			A.	R. P.
12	Galagawahena ..	Crown	Garden ..	2	3 30
14	Bogahamullehena ..	do.	do. ..	5	1 27

Upset price at Rs. 16 to Rs. 50 per acre. Further information regarding these lands can be obtained from the Land Settlement Officer, and plans of them from the Surveyor-General.

Colonial Secretary's Office,
Colombo, March 11, 1924.

CECIL CLEMENTI,
Colonial Secretary.

No. 6,878, S. O.—On Thursday, May 1, 1924, at 8 A.M., the Land Settlement Officer, will put up for sale or settlement, at Maho Resthouse, the under-mentioned portions of Crown land, on the terms authorized by Government. Seven allotments of land situated in the Pahala Wisideke korale of Wannu hatpattu division of the Kurunegala District of the North-Western Province.

Lot.	Name of Land.	Block survey preliminary plan 1,850.—Madurugama.		Description.	Extent.	
		Name of Claimant.			A.	R. P.
4A	Kiwuleweliyayehena ..	Crown, applied for by Marthelis Bass of Daladagama	Chena ..	0	1 4
4B	Do. ..	Ditto, applied for by Agampodi Poloris Abrew of Maho	do. ..	0	1 10
31D	Wewaismattehena ..	Ditto, applied for by Vitana Arachchige Teyadoris Dias	do. ..	0	1 7
35A	Kudawewaihalahena ..	Ditto, applied for by Bulatsinhalage Davith Appuhami and Pradana Mudiyansele Mudiyanse	..	do. ..	2	2 39
73A	Midellagahamulahena ..	Ditto, applied for by Neketralalage Appuhami of Madurugama	..	do. ..	1	0 1
73B	Do. ..	Ditto, applied for by Dissanayake Mudiyansele Banda	do. ..	1	0 7
73C	Do. ..	Ditto, applied for by Dissanayake Mudiyansele Wannihami	..	do. ..	1	0 9

Upset price at Rs. 16 to Rs. 50 per acre. Further information regarding these lands can be obtained from the Land Settlement Officer, and plans of them from the Surveyor-General.

Colonial Secretary's Office,
Colombo, March 11, 1924.

CECIL CLEMENTI,
Colonial Secretary.

No. 6,879, S. O.—On Thursday, May 1, 1924, at 8 A.M., the Land Settlement Officer, will put up for sale or settlement, at Maho Resthouse, the under-mentioned portions of Crown land, on the terms authorized by Government. Five allotments of land situated in the Pahala Wisideke korale of Wannī hatpattu division of the Kurunegala District of the North-Western Province.

Lot.	Name of Land.	Name of Claimant.	Description.	Extent.	
				A.	R. P.
14	Kongahamulawatta	(1) Peena Rawana Muttu Rawther, (2) ditto Abdul Cader, (3) ditto Seyedu Ahamadu	Garden	1	3 15
18	Dangahamulawatta <i>alias</i> Mylagahawatta	do.	Abandoned garden	0	0 29
40	Ambagahamulawatta	Herat Mudiyansele Koralagedera Muttu Menika	Garden	0	1 16
41	Wewakotuwawatta	(1) Koralalage Wannihamige Mudalihamy, (2) Herat Mudiyansele Heratham, (3) ditto Suddahamy, (4) ditto Punchirala	do.	0	2 33
57	Kumbukgahamulawatta <i>alias</i> Meegahamulawatta	(1) Dunupothagama Atapattu Herat Mudiyansele Ranhamy Gamarala, (2) ditto Ran Etana, (3) ditto Herat Banda, (4) ditto Dingiri Menika	do.	2	1 6

Upset price at Rs. 16 to Rs. 50 per acre. Further information regarding these lands can be obtained from the Land Settlement Officer, and plans of them from the Surveyor-General.

Colonial Secretary's Office,
Colombo, March 11, 1924.

CECIL CLEMENTI,
Colonial Secretary.

No. 6,880, S. O.—On Monday, May 12, 1924, at 8.30 A.M., the Land Settlement Officer will put up for sale or settlement, at Wedandegama Camp, the under-mentioned portions of Crown land, on the terms authorized by Government. Five allotments of land situated in the Katuwana korale of Wannī hatpattu division of the Kurunegala District of the North-Western Province.

Lot.	Name of Land.	Name of Claimant.	Description.	Extent.	
				A.	R. P.
19	Meegahamulawatta	Nambirallagedera Ranhami Vedarala	Garden	1	0 9
20	Kongahamulawatta	(1) Menikrallagedera Dingiri Menika, (2) ditto Silinduhami	do.	0	2 14
21	Galagawawatta	Anumetirallagedera Dingiri Banda	do.	1	0 21
35	Siyambalagahamulawatta	(1) Korallagedera Kalu Banda, (2) ditto Panchirala, <i>ex</i> Vel-Vidane, (3) ditto Ukku Banda	do.	1	0 22
36	Dambagahamulawatta	Pinhamilagedera Dingiri Appu	do.	0	3 26

Upset price at Rs. 16 to Rs. 50 per acre. Further information regarding these lands can be obtained from the Land Settlement Officer, and plans of them from the Surveyor-General.

Colonial Secretary's Office,
Colombo, March 11, 1924.

CECIL CLEMENTI,
Colonial Secretary.

No. 6,881, S. O.—On Wednesday, May 14, 1924, at 8.30 A.M., the Land Settlement Officer will put up for sale or settlement, at Wedandegama Camp, the under-mentioned portions of Crown land, on the terms authorized by Government. Three allotments of land situated in the Katuwana korale of Wannī hatpattu division of the Kurunegala District of the North-Western Province.

Lot.	Name of Land.	Name of Claimant.	Description.	Extent.	
				A.	R. P.
14	Divulgahamulahena	Herat Mudiyansele Kirihami Vidane	Garden	0	3 6
17	Siyambalagahamulawatta	Mudalihamilagedera Kalu Banda	do.	0	0 34
18	Dangahamulawatta	do.	Open land	0	2 13

Upset price at Rs. 16 to Rs. 50 per acre. Further information regarding these lands can be obtained from the Land Settlement Officer, and plans of them from the Surveyor-General.

Colonial Secretary's Office,
Colombo, March 11, 1924.

CECIL CLEMENTI,
Colonial Secretary.

No. 6,882, S. O.—On Wednesday, May 14, 1924, at 8.30 A.M., the Land Settlement Officer will put up for sale or settlement, at Wedandegama Camp, the under-mentioned portions of Crown land, on the terms authorized by Government. Fourteen allotments of land situated in the Katuwana korale of Wannī hatpattu division of the Kurunegala District of the North-Western Province.

Lot.	Name of Land.	Name of Claimant.	Description.	Extent.	
				A.	R. P.
14	Wekandapaulawatta	Mohotti Mudiyansele Menikrala, <i>ex</i> Vidane	Garden	0	2 4
27	Paranawatta	Undiyaralagedera Tikirihami	do.	0	2 18
30	Alutwatta	Mohotti Mudiyansele Ukku Banda	do.	1	2 20
31	Do.	Ditto Dingiri Banda	do.	0	1 39
32	Do.	Chandrasekera Mudiyansele Heratham and others	do.	1	2 23
33	Wekandapaulahena	Mohotti Mudiyansele Appuhami	do.	0	3 18
4	Dangahamulahena	Dingiri Appuhamilage Kapuruhami	Chena	0	2 32
5	Kongahamulahena	Mohotti Mudiyansele Dingiri Banda	Garden	0	2 17
6	Damunugahamulahena	Ditto Punchi Banda	Open land	0	3 20
7	Kadurugahamulahena	Ditto Bandirala	do.	0	1 32
15	Wekandapaulahena	Ditto Ukku Banda	do.	0	0 33
16	Do.	Ditto Kirihami	do.	0	1 37

Lot.	Name of Land.	Name of Claimant.	Description.	Extent.		
				A.	R.	P.
17	Dungala	Mohotti Mudiyansele Hetuhami, Vidane ..	Garden ..	1	1	9
18	Helembagahumulawatta.	Ditto Mudalihami ..	do. ..	1	1	13

Upset price at Rs. 16 to Rs. 50 per acre. Further information regarding these lands can be obtained from the Land Settlement Officer, and plans of them from the Surveyor-General.

Colonial Secretary's Office,
Colombo, March 11, 1924.

CECIL CLEMENTI,
Colonial Secretary.

No. 6,883, S. O.—On Wednesday, May 14, 1924, at 8.30 A.M., the Land, Settlement Officer will put up for sale or settlement, at Wedandegama Camp, the under-mentioned portion of Crown land, on the terms authorized by Government. An allotment of land situated in the Katuwana korale of Wannu hatpattu division of the Kurunegala District of the North-Western Province.

Lot.	Name of Land.	Name of Claimant.	Description.	Extent.		
				A.	R.	P.
6	Kalunderalagewela	(1) Lenogedarayalage Kira, (2) ditto Kiri Sonda, (3) ditto Rankira, (4) ditto Kaluwa, (5) ditto Hetuwa, (6) ditto Kiribaiya, (7) ditto Dingiriya, (8) ditto Malliya, (9) ditto Kalu, (10) ditto Kiriya, (11) ditto Maha Kalu, (12) ditto Bandiya, all of Kossagama, (13) Loku Arachchilagedera Banda, (14) ditto Appuhamy of Tisnampolagama.	Paddy ..	1	3	18

Upset price at Rs. 16 to Rs. 50 per acre. Further information regarding this land can be obtained from the Land Settlement Officer, and plan of it from the Surveyor-General.

Colonial Secretary's Office,
Colombo, March 11, 1924.

CECIL CLEMENTI,
Colonial Secretary.

No. 6,884, S. O.—On Wednesday, May 14, 1924, at 8 A.M., the Land Settlement Officer will put up for sale or settlement, at Wedandegama Camp, the under-mentioned portions of Crown land, on the terms authorized by Government. Two allotments of land situated in the Katuwana korale of Wannu hatpattu division of the Kurunegala District of the North-Western Province.

Lot.	Name of Land.	Name of Claimant.	Description.	Extent.		
				A.	R.	P.
22	Wewabodawatta	(1) Senanayake Senerat Bandaralage Kusalhamy, (2) ditto Mudalihamy	Garden ..	4	3	1
23	Wewabodahena	(1) Hitihamige Menikrala, (2) ditto Mudiyanse	Chena ..	1	1	14

Upset price at Rs. 16 to Rs. 50 per acre. Further information regarding these lands can be obtained from the Land Settlement Officer, and plans of them from the Surveyor-General.

Colonial Secretary's Office,
Colombo, March 11, 1924.

CECIL CLEMENTI,
Colonial Secretary.

No. 6,885, S. O.—On Thursday, May 8, 1924, at 8 A.M., the Land Settlement Officer will put up for sale or settlement, at Maho Resthouse, the under-mentioned portions of Crown land, on the terms authorized by Government. Eight allotments of land situated in the Katuwana korale of Wannu hatpattu division of the Kurunegala District of the North-Western Province.

Lot.	Name of Land.	Name of Claimant.	Description.	Extent.		
				A.	R.	P.
14	Kadurugahumulawatta	Kirihamilagedera Menikrala	Garden ..	0	1	1
15	Do.	Pinhamilagedera Kaurala	Open land ..	1	2	17
16	Damunugahumulawatta	(1) Dissanayake Mudiyansele Suddahamy, (2) ditto Bandi Etana	Garden ..	0	2	7
17	Galagawawatta	Kirihamilagegedera Mudalihami	do. ..	0	3	29
18	Weeragahumulawatta	Pinhamilagegedera Appuhami	do. ..	0	2	31
21	Kongahumulawatta	(1) Dissanayake Mudiyansele Suddahamy, (2) ditto Bandi Etana	do. ..	2	0	1
22	Dangahumulawatta	Kirihamilage Mudalihami	do. ..	2	0	18
24	Ihalawewapaulakumbura	Crown; encroachment by (1) Kirihamilage Mudalihami, (2) Ratnamalalaharalage Ukku Banda, Arachchi of Ihala Talambuwa, (3) Nayake Bandaralage Mudiyanse, Korala of Balalla	Field ..	2	2	7

Upset price at Rs. 16 to Rs. 50 per acre. Further information regarding these lands can be obtained from the Land Settlement Officer, and plans of them from the Surveyor-General.

Colonial Secretary's Office,
Colombo, March 11, 1924.

CECIL CLEMENTI,
Colonial Secretary.

No. 6,886, S. O.—On Wednesday, May 14, 1924, at 8.30 A.M., the Land Settlement Officer will put up for sale or settlement, at Wedandegama Camp, the under-mentioned portions of Crown land, on the terms authorized by Government. Four allotments of land situated in the Katuwana korale of Wannu hatpattu division of the Kurunegala District of the North-Western Province.

Lot.	Name of Land.	Name of Claimant.	Description.	Extent.		
				A.	R.	P.
16	Alutwatta	Jyakodi Acharige Kauwa Naide	Garden ..	0	0	26
17	Do.	Ditto Latha Naide	do. ..	0	2	1

Lot.	Name of Land.	Name of Claimant.	Description.	Extent.	
				A.	R. P.
19	Ambaghamulawatta	Jayakodi Acharige Latha Naide	Open land	0	0 25
23	Kongahamulawatta	Ditto Kiri Appu Naide	Waste land	1	1 18

Upset price at Rs. 16 to Rs. 50 per acre. Further information regarding these lands can be obtained from the Land Settlement Officer, and plans of them from the Surveyor-General.

Colonial Secretary's Office,
Colombo, March 11, 1924.

CECIL CLEMENTI,
Colonial Secretary.

No. 6,887, S. O.—On Wednesday, May 14, 1924, at 8.30 A.M., the Land Settlement Officer will put up for sale or settlement, at Wedandegama Camp, the under-mentioned portions of Crown land, on the terms authorized by Government. Two allotments of land situated in the Katuwana korale of Wannu hatpattu division of the Kurunegala District of the North-Western Province.

Lot.	Name of Land.	Name of Claimant.	Description.	Extent.	
				A.	R. P.
8	Kongahamulawatta	(1) Jambahenayalagedera Kiriya, (2) ditto Ranahenaya	Garden	0	3 18
9	Wewawanewatta	Ditto Kiriya	do.	1	0 15

Upset price at Rs. 16 to Rs. 50 per acre. Further information regarding these lands can be obtained from the Land Settlement Officer, and plans of them from the Surveyor-General.

Colonial Secretary's Office,
Colombo, March 11, 1924.

CECIL CLEMENTI,
Colonial Secretary.

No. 6,888, S. O.—On Wednesday, May 14, 1924, at 8.30 A.M., the Land Settlement Officer will put up for sale or settlement, at Wedandegama Camp, the under-mentioned portions of Crown land, on the terms authorized by Government. Four allotments of land situated in the Katuwana korale of Wannu hatpattu division of the Kurunegala District of the North-Western Province.

Lot.	Name of Land.	Name of Claimant.	Description.	Extent.	
				A.	R. P.
21	Alutwatta	Ekanayake Mudiyansele Herat Hamy Vidane	Chena	0	2 12
23	Do.	Ditto Herat Hamy, ex Vidane	do.	0	3 33
24	Do.	Ditto Mudalihamy	Garden	0	1 25
33	Pabala Alutwatta	Ditto Ukku Banda	do.	0	2 39

Upset price at Rs. 16 to Rs. 50 per acre. Further information regarding these lands can be obtained from the Land Settlement Officer, and plans of them from the Surveyor-General.

Colonial Secretary's Office,
Colombo, March 11, 1924.

CECIL CLEMENTI,
Colonial Secretary.

No. 6,889, S. O.—On Monday, May 12, 1924, at 8.30 A.M., the Land Settlement Officer, will put up for sale or settlement, at Wedandegama Camp, the under-mentioned portions of Crown land, on the terms authorized by Government. Seven allotments of land situated in the Mahagalboda Egoda korale of Hiriyala hatpattu division of the Kurunegala District of the North-Western Province.

Lot.	Name of Land.	Name of Claimant.	Description.	Extent.	
				A.	R. P.
1½	Alutwatta	Ratnayake Mudiyansele Dingiri Banda	Garden	0	1 2
9	Elagawawatta	Ditto Pinhami	do.	4	0 5
13	Ehetugahamulawatta	Ditto Ranhami	do.	2	0 20
14	Kogahamulawatta	(1) ditto Punchirala, (2) ditto Mutu Menika	do.	0	0 25
15	Kajugahamulawatta	Ditto Ran Menika	do.	0	0 38
16	Siyambalagahamulawatta	Malalahetti Bandaralage Mudalihami	do.	0	3 9
17	Talgahamulawatta	Ditto Dingiri Banda	do.	0	1 26

Upset price at Rs. 16 to Rs. 50 per acre. Further information regarding this land can be obtained from the Land Settlement Officer, and plans of them from the Surveyor-General.

Colonial Secretary's Office,
Colombo, March 11, 1924.

CECIL CLEMENTI,
Colonial Secretary.

No. 6,890, S. O.—On Wednesday, May 14, 1924, at 8.30 A.M., the Land Settlement Officer, will put up for sale or settlement, at Wedandegama Camp, the under-mentioned portions of Crown land, on the terms authorized by Government. Two allotments of land situated in the Katuwana korale of Wannu hatpattu division of the Kurunegala District of the North-Western Province.

Lot.	Name of Land.	Name of Claimant.	Description.	Extent.	
				A.	R. P.
11	Dangahamulawatta	Sithira Karupaie	Garden	1	0 1
23	Gedragawawatta	Ukkuralalagedera Kalu Banda	Chena	1	0 15

Upset price at Rs. 16 to Rs. 50 per acre. Further information regarding these lands can be obtained from the Land Settlement Officer, and plans of them from the Surveyor-General.

Colonial Secretary's Office,
Colombo, March 11, 1924.

CECIL CLEMENTI,
Colonial Secretary.

No. 6,891, S. O.—On Monday, May 12, 1924, at 8.30 A.M., the Land Settlement Officer, will put up for sale or settlement, at Wedandegama Camp, the under-mentioned portions of Crown land, on the terms authorized by Government. Six allotments of land situated in the Katuwanna korale of Wannī hatpattu division of the Kurunegala District of the North-Western Province.

Lot.	Name of Land.	Block survey preliminary plan 1,945.—Tammitagama.		Description.	Extent.		
		Name of Claimant.			A.	R.	P.
15	Kongahamulahenedumgala	Mapa Mudiyansele	Kiri Banda and others	Tobacco	1	1	30
17	Agaredungala	Ditto	Ausadahami	do.	0	1	30
29	Siyambalagahamuladumgala	Ditto	Badderāla	do.	0	2	27
34	Medalandewatta	Ditto	Ranhami	Garden	0	2	15
35	Do.	Ditto	Dingiri Banda	do.	0	3	3
28	Siyambalaruppewatta	Ditto	Ranhami	do.	0	3	17

Upset price at Rs. 16 to Rs. 50 per acre. Further information regarding these lands can be obtained from the Land Settlement Officer, and plans of them from the Surveyor-General.

Colonial Secretary's Office,
Colombo, March 11, 1924.

CECIL CLEMENTI,
Colonial Secretary.

No. 6,892, S. O.—On Wednesday, May 7, 1924, at 8 A.M., the Land Settlement Officer, will put up for sale or settlement, at Maho Resthouse, the under-mentioned portions of Crown land, on the terms authorized by Government. Eight allotments of land situated in the Katuwanna korale of Wannī hatpattu division of the Kurunegala District of the North-Western Province.

Lot.	Name of Land.	Block survey preliminary plan 1,941.—Konwegama.		Description.	Extent.		
		Name of Claimant.			A.	R.	P.
2	Dambaghamulawatta	Japahagamaralayagedera	Appuhamy	Garden	1	3	20
3	Dangahamulawatta	Nikawaralayagedera	Kalu Banda	do.	0	3	30
4	Kadurugahamulawatta	Mohandiramalagedera	Kirihami	do.	1	3	15
5	Kongahamulawatta	Manatunge Arachchige	Don Charlis Appuhami of Talam-buwa Pahala	do.	0	2	4
6	Ambaghamulawatta	Kandataralayagedera	Kirihamy	do.	0	2	18
18	Wepillewa	Mohandiramalagedera	Kirihami	Chena	0	1	18
19	Migahamulawatta	(1) Japahagamaralage	Ran Menika, (2) ditto Menikhami	Garden	1	1	16
17	Wewapaulawatta	Mohandiramalagedera	Kaurala	do.	0	3	15

Upset price at Rs. 16 to Rs. 50 per acre. Further information regarding these lands can be obtained from the Land Settlement Officer, and plans of them from the Surveyor-General.

Colonial Secretary's Office,
Colombo, March 11, 1924.

CECIL CLEMENTI,
Colonial Secretary.

NORTH-CENTRAL PROVINCE.

No. 6,893, S. O.—On Monday, May 12, 1924, at 12 noon, the Land Settlement Officer, will put up for sale or settlement, at Kekirawa Resthouse, the under-mentioned portions of Crown land, on the terms authorized by Government. Eight allotments of land situated in the Karukkankulama tulana in Maminiya korale of Kalagam palata division of the Nuwarakalawīya district of the North-Central Province.

Lot.	Name of Land.	Block survey preliminary plan 893.—Mudaperumagama.		Description.	Extent.		
		Name of Claimant.			A.	R.	P.
1c	Kongahaidama	Crown, applied for by	Amandage Wattuwa, (2) Kiriya	Chena	1	3	39
	Do.		Kapuwa				
3A	Do.	Crown, applied for by	Kirihipuwage Tikka and 2 others	do.	3	0	9
6A	Talgahayaya, Landukele	Crown, applied for by	Ganitayage Sembara Viggapotiya and 2 others	do.	0	0	2
7A	—	Crown		Footpath	0	0	1
8A	Mylagahaidama	Crown, applied for by	Siriya Lanka Wiriduwa	Chena	1	0	12
8c	Kongahahena	Crown, applied for by	Ganitayage Sembara Viggapotiya and 2 others	do.	2	0	8
32A	Helembagahaidama	Crown, applied for by	Puspapanikkiyage Vela	do.	0	3	39
58A	Dambagahaidama	Crown, applied for by	Kawwage Siriya	do.	1	0	1

Upset price at Rs. 16 to Rs. 50 per acre. Further information regarding these lands can be obtained from the Land Settlement Officer, and plans of them from the Surveyor-General.

Colonial Secretary's Office,
Colombo, March 12, 1924.

CECIL CLEMENTI,
Colonial Secretary.

LAND ACQUISITION NOTICES.

HAVING been duly directed by the Governor, with the advice of the Executive Council, acting under the provisions of "The Land Acquisition Ordinance of 1876," section 6, to take order for the acquisition of the following lands, required for a public purpose, namely, for erecting a latrine, to wit:—

Lot.	Name of Land.	Description.	Preliminary plan 12,411. Village—Within the Sanitary Board limits of Hikkaduwa.		Extent.		
			Name of Claimant.		A.	R.	P.
1	Bandarawatta	Coconut garden	(1) Umaris de Silva, (2) M. W. Eliyas de Silva		0	0	0.3
2	Pokunagodawatta	do.	(1) H. L. Pedrishamy, (2) D. V. Gunatilleka and 11 others		0	0	4.6

I have give public notice, as required by section 7, that the Government proposes to take possession of the lands. All persons interested in the aforesaid lands are hereby required to appear personally or by agent before me at Galle Kachcheri, on April 7, 1924, at 2 P.M., and to state the nature of their respective interests in the lands, and the amount and particulars of their claims to compensation for such interests.

The Kachcheri,
Galle, March 7, 1924.

T. B. RUSSELL,
Government Agent.

HAVING been duly directed by the Governor, with the advice of the Executive Council, acting under the provisions of "The Land Acquisition Ordinance of 1876," section 6, to take order for the acquisition of the following lands, required for a public purpose, namely, for a new Post Office at Koslanda, to wit :—

Preliminary plan 2,327. Village—Koslanda Town.				Extent.
Lot.	Name of Land.	Description.	Name of Claimant.	A. R. P.
1	Mulatetenna ..	Chena, contains 2 plantain bushes	The Trustees of the Roman Catholic Church	0 1 1·3
2	Singharawatta ..	Contains 5 rubber trees 15 years old and 38 tea bushes about 20 years old	Ramasamy Kangany of Singharawatta, Koslanda	0 0 5

I hereby give public notice, as required by section 7, that the Government proposes to take possession of the lands. All persons interested in the aforesaid lands are hereby required to appear personally or by agent before me at Badulla Kachcheri, on April 7, 1924, at 1.30 P.M., and to state the nature of their respective interests in the lands, and the amount and particulars of their claims to compensation for such interests.

Badulla Kachcheri,
March 3, 1924.

R. A. G. FESTING,
Government Agent.

HAVING been duly directed by the Governor, with the advice of the Executive Council, acting under the provisions of "The Land Acquisition Ordinance of 1876," section 6, to take order for the acquisition of the following lands, required for a public purpose, namely, for erecting Overseer's quarters on the 47th mile, Colombo-Kandy road, to wit :—

Preliminary plan 3,314. Village—Ambanpitiya.				Extent.
Lot.	Name of Land.	Description.	Name of Claimant.	A. R. P.
1	Ellagodahena ..	Garden ..	Mr. J. W. Udagama and another ..	0 2 30·5
2	Pansalewatta ..	do. ..	do. ..	0 3 36·5
3	Do. ..	do. ..	do. ..	0 0 11·6

I hereby give public notice, as required by section 7, that the Government proposes to take possession of the lands. All persons interested in the aforesaid lands are hereby required to appear personally or by agent before me at Kegalla, on April 3, 1924, at 10 A.M., and to state the nature of their respective interests in the lands, and the amount and particulars of their claims to compensation for such interests.

Kegalla Kachcheri,
March 11, 1924.

J. R. WALTER,
Assistant Government Agent.