

Ceylon Government Gazette

Published by Authority.

No. 7,382 — FRIDAY, MARCH 21, 1924.

Part III.—Lands.

Separate paging is given to each Part in order that it may be filed separately.

	PAGE		PAGE		PAGE
Land Settlement Notices :—		Land Sales by the Government Agents :—		Land Sales by the Settlement Officer :—	
Final Orders ..	343	North-Western Province ..	363	Northern Province ..	—
Preliminary Notices ..	349	North-Central Province ..	369	Eastern Province ..	—
Land Sales by the Government Agents :—		Province of Uva ..	—	North-Western Province ..	—
Western Province ..	357	Province of Sabaragamuwa ..	—	North-Central Province ..	370
Central Province ..	361	Land Sales by the Settlement Officer :—		Province of Uva ..	—
Southern Province ..	361	Western Province ..	—	Province of Sabaragamuwa ..	—
Northern Province ..	362	Central Province ..	—	Land Acquisition Notices ..	371
Eastern Province ..	362	Southern Province ..	—	Land Resumption Notices ..	—

FINAL ORDERS.

Kurunegala S. O. No. 3,479.

Order under Section 4, Sub-section (1), of "The Waste Lands Ordinances of 1897, 1899, 1900, and 1903."

In the matter of the lands commonly called or known as Habayaya and Galapaulayaya *alias* Kongahamulahena and Kongahamulaboraluwalahena, situate in the village of Nettipolagama, in the Pahalawisideke korale of the Wannu hatpattu of the Kurunegala District, in the North-Western Province, and of "The Waste Lands Ordinances of 1897, 1899, 1900, and 1903."

WHEREAS in pursuance of section 1 of the said Ordinances it was duly declared and notified on the 27th day of January, 1922, that if no claim to the lands commonly called or known as Habayaya and Galapaulayaya *alias* Kongahamulahena and Kongahamulaboraluwalahena, situate in the village of Nettipolagama, in the Pahalawisideke korale of the Wannu hatpattu of the Kurunegala District, in the North-Western Province, containing in extent 21 acres and 8 perches, and shown as lots 78 and 82 in block survey preliminary plan 1,853 and in the annexed diagram, was made to Maxwell MacLagan Wedderburn, Special Officer appointed under section 28 of the said Ordinances, within the period of three months from the date specified in the said notice, such lands would be declared the property of the Crown, and dealt with on account of the Crown (*vide* Notice No. 8,036) :

And whereas Malage Stephen Perera Samarasinhe made claim thereto, and I, Maxwell MacLagan Wedderburn, the aforesaid Special Officer made due inquiry into such claim; and whereas the said claimant and I came to an agreement in writing dated the 15th day of July, 1922, concerning the said lands, under section 4, sub-section (1), of the said Ordinances, whereby it was agreed that the said claimant should be declared the purchaser of the said lands upon payment, on or before the 15th day of October, 1922, to the Government Agent at Colombo, or to the Settlement Officer, of a sum of Rupees Five hundred and Twenty-five only (Rs. 525), as the purchase amount of the said lands; and whereas the date for payment was extended to the 30th day of November, 1922; and whereas the said amount has been paid by the said claimant within the extended time, he is hereby, in pursuance of the agreement aforementioned, declared to be the purchaser of the said lands, as more fully described herein below.

Description of the Lands referred to.

The following lots situate in the village of Nettipolagama, in the Pahalawisideke korale of the Wannu hatpattu of the Kurunegala District, in the North-Western Province, as described in the annexed diagram :—

Lot.	Name of Land.	Block survey preliminary plan 1,853.	Extent, A. R. P.
78 ..	Habayaya and Galapaulayaya <i>alias</i> Kongahamulahena	20 1 9
82 ..	Kongahamulaboraluwalahena	0 2 39
			21 0 8

and bounded as follows : on the north by Palugahamulahena to be declared the property of the Crown under the Waste Lands Ordinances, Kongahamulahena to be declared the property of the Crown under the Waste Lands Ordinances, Boraluwalahena to be declared the property of the Crown under the Waste Lands Ordinances, Nugagahahena to be declared the property of the Crown under the Waste Lands Ordinances, Dangahamulahena to be declared the property of the Crown under the Waste Lands Ordinances, Kongahamulahena to be declared the property of the Crown under the Waste Lands Ordinances ; on the east by the Pansala para (footpath and reservation) to the Kaikawala temple ; on the south by the village limit of Kumbukwewa, Kiriyaahamulawatta belonging to the Crown ; on the west by the Gansabhawa road and reservation.

[For Diagram see page 345.]

Kurunegala S. O. No. 3,480.

Order under Section 4, Sub-section (1), of "The Waste Lands Ordinances of 1897, 1899, 1900, and 1903," declaring Land to be Crown Property.

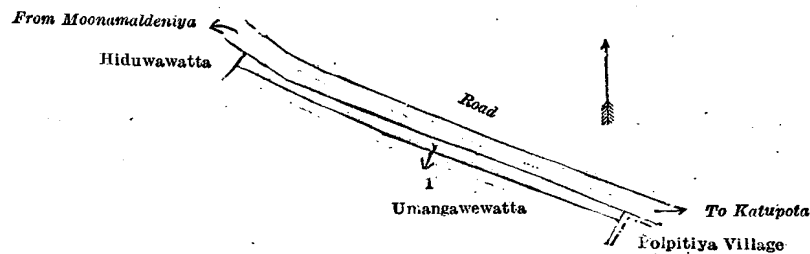
In the matter of the land commonly called or known as Umangawewatta (reservation for road), situate in the village of Umangawa, in the Meddeketiya korale of the Katugampola hatpattu of the Kurunegala District, in the North-Western Province, and of "The Waste Lands Ordinances of 1897, 1899, 1900, and 1903."

WHEREAS in pursuance of section 1 of the said Ordinances it was duly notified on the 28th day of July, 1922, that if no claim to the land commonly called or known as Umangawewatta (reservation for road), situate in the village of Umangawa, in the Meddeketiya korale of the Katugampola hatpattu of the Kurunegala District, in the North-Western Province, containing in extent 1 rood and 1 perch, and shown as lot 1 in preliminary plan 3,963A and in the annexed diagram, was made to Norman Albert Hampton, Special Officer appointed under section 28 of the said Ordinances, within the period of three months from the date specified in such notice, such land would be declared the property of the Crown, and dealt with on account of the Crown (*vide* Notice No. 8,145) :

And whereas Diwakara Mudiyanseelage Hetuhamy made claim thereto ; and whereas the said claimant having been duly called upon by a notice in writing under section 4, sub-section (1), of the said Ordinances, duly served upon him to produce before Norman Albert Hampton, the aforesaid Special Officer, the evidence and documents upon which he might rely in proof of his claim, did not so appear or produce such evidence and documents ; I, Frank Leach, Special Officer appointed under section 28 of the said Ordinances, under and by virtue of the powers vested in me in that behalf by section 4 of the said Ordinances, do hereby on this 30th day of January, 1924, order and declare under section 4, sub-section (1), of the said Ordinances, that the said land, as more fully described herein below, is the property of the Crown.

Description of the Land referred to.

The land commonly called or known as Umangawewatta (reservation for road), situate in the village of Umangawa, in the Meddeketiya korale of the Katugampola hatpattu of the Kurunegala District, in the North-Western Province, containing in extent 1 rood and 1 perch, shown as lot 1 in preliminary plan 3,963A and in the annexed diagram ; and bounded as follows : on the north by the road from Moonamaldeniya to Katupota ; on the east by the road from Moonamaldeniya to Katupota, the village limit of Polpitiya ; on the south by Umangawewatta sold by the Crown ; on the west by Umangawewatta sold by the Crown, Hiduwawatta claimed by D. M. Hetuhamy and others.



Surveyor-General's Office,
Colombo, April 28, 1922.

Scale of 4 Chains to an Inch.

C. H. VINCE,
for Surveyor-General.

January 30, 1924.

F. LEACH,
Special Officer.


Kurunegala S. O. No. 3,481.

Order under Section 4, Sub-section (1), of "The Waste Lands Ordinances of 1897, 1899, 1900, and 1903," declaring Land to be Crown Property.

In the matter of the lands commonly called or known as road and road reservation, situate in the village of Pennitawa Pahalagama, in the Dewamedhi korale of the Dewamedhi hatpattu of the Kurunegala District, in the North-Western Province, and of "The Waste Lands Ordinances of 1897, 1899, 1900, and 1903."

WHEREAS in pursuance of section 1 of the said Ordinances it was duly notified on the 20th day of July, 1923, that if no claim to the lands commonly called or known as road and road reservation, situate in the village of Pennitawa Pahalagama, in the Dewamedhi korale of the Dewamedhi hatpattu of the Kurunegala District, in the North-Western Province, containing in extent 1 acre and 2 perches, and shown as lots 2, 3, and 4 in preliminary plan 5,178 and in the annexed diagram, was made to Norman Albert Hampton, Special Officer appointed under section 28 of the said Ordinances, within the period of three months from the date specified in such notice, such lands would be declared the property of the Crown, and dealt with on account of the Crown (*vide* Notice No. 8,382) :

And whereas Sinhlapedi Durayalage Hapiwa Vel-Duraya made claim thereto ; and whereas the said claimant having been duly called upon by a notice in writing under section 4, sub-section (1), of the said Ordinances duly served upon him, to produce before me, Frank Leach, Special Officer appointed under section 28 of the said Ordinances, the evidence and documents upon which he might rely in proof of his claim, did not so appear or produce such evidence and documents, I, Frank Leach, one of the aforesaid Special Officers, under and by virtue of the powers vested in me in that behalf by section 4 of the said Ordinances, do hereby on this 26th day of January, 1924, order and declare under section 4, sub-section (1), of the said Ordinances, that the said lands, as more fully described herein below, are the property of the Crown.



Surveyor-General's Office,
Colombo, October 26, 1923.

Scale of 4 Chains to an Inch.

November 28, 1923.

M. M. WEDDERBURN,
Special Officer.

C. H. VINCE,
for Surveyor-General.

The consent of His Excellency the Governor has been obtained to the publication of the above order under section 4 (2) of the said Ordinances.

Dated at Colombo, this 6th day of February, 1924.

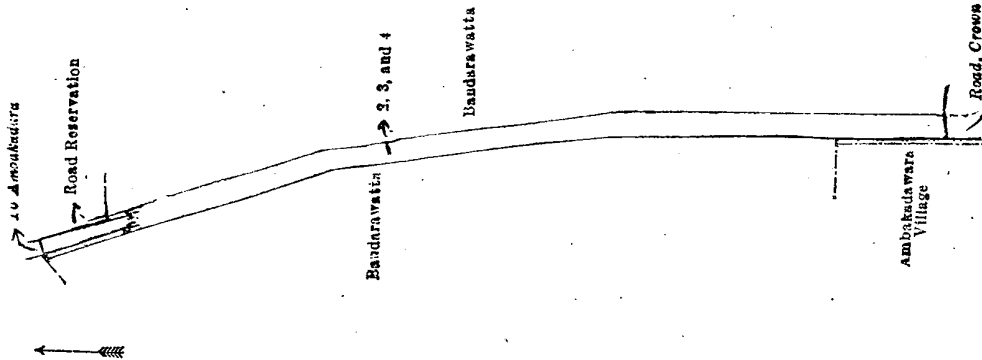
B. BELLETH,
for Colonial Secretary.

Description of the Lands referred to.

The following lots situate in the village of Pennitawa Pahalagama, in the Dewamedhi korale of the Dewamedhi hatpattu of the Kurunegga District, in the North-Western Province, as described in the annexed diagram :—

Lot.	Name of Land.	Extent, A. R. P.
2	Road	0 2 13
3	Road reservation	0 0 31
4	Do.	0 0 38
		1 0 2

and bounded as follows : on the north by the road to Ambakadara ; on the east by road reservation, Bandarawatta sold by Crown ; on the south by road claimed by Crown ; on the west by the village limit of Ambakadawara, Bandarawatta sold by Crown.



Surveyor-General's Office,
Colombo, April 18, 1923.

Scale of 4 Chains to an Inch.
January 26, 1924.
F. LEACH,
Special Officer.

C. H. VINCE,
for Surveyor-General.

Kurunegala S. O. No. 3,482.

Order under Section 2 of "The Waste Lands Ordinances of 1897, 1899, 1900, and 1903," declaring Land to be Crown Property.

In the matter of the lands commonly called or known as Alutwewa *alias* Ambalanwewa (tank and bund), situate in the village of Pennitawa Pahalagama, in the Dewamedhi korale of the Dewamedhi hatpattu of the Kurunegala District, in the North-Western Province, and of "The Waste Lands Ordinances of 1897, 1899, 1900, and 1903."

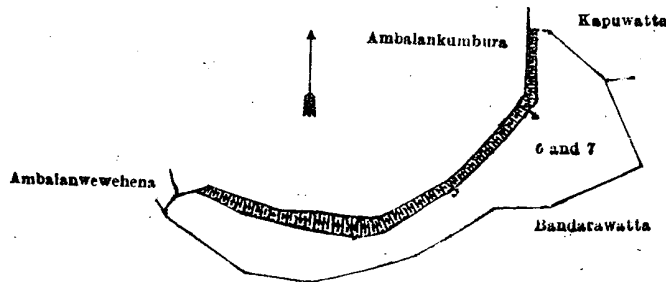
THE notice required by section 1 of "The Waste Lands Ordinances of 1897, 1899, 1900, and 1903," having been duly published in manner prescribed by that section in respect of the above-named land (*vide* Notice No. 8,382), and no claim having been made to the said lands or to any interest therein within the period of three months from the date specified in the said notice, I, Frank Leach, Special Officer appointed under section 28 of the said Ordinances, under and by virtue of the powers vested in me in that behalf by section 2 of the said Ordinances, do hereby on this 26th day of January, 1924, order and declare that the said lands, as more fully described herein below, situate in the village of Pennitawa Pahalagama, in the Dewamedhi korale of the Dewamedhi hatpattu of the Kurunegala District, in the North-Western Province, and shown as lots 6 and 7 in preliminary plan 5,178 and in the annexed diagram, and containing in extent 1 acre 2 roods and 19 perches, are the property of the Crown.

Description of the Lands referred to.

The following lots situate in the village of Pennitawa Pahalagama, in the Dewamedhi korale of the Dewamedhi hatpattu of the Kurunegala District, in the North-Western Province, as described in the annexed diagram :—

Lot.	Name of Land.	Extent, A. R. P.
6	Alutwewa <i>alias</i> Ambalanwewa (tank and bund) ..	1 2 0
7	Do. (do.) ..	0 0 19
		1 2 19

and bounded as follows : on the north by Ambalankumbura claimed by Yapathami and others, Kapuwatta claimed by M. P. Banda ; on the east by Kapuwatta claimed by M. P. Banda, Bandarawatta sold by the Crown ; on the south by Bandarawatta sold by the Crown ; on the west by Ambalanwewehena claimed by Ranhami and others.



Surveyor-General's Office,
Colombo, April 18, 1923.

Scale of 4 Chains to an Inch.
January 26, 1924.
F. LEACH,
Special Officer.

C. H. VINCE,
for Surveyor-General.

Kurunegala S. O. No. 3,483.

Order under Section 2 of "The Waste Lands Ordinances of 1897, 1899, 1900, and 1903,"
declaring Land to be Crown Property.

In the matter of the lands commonly called or known as Wattedegerawewaihalahenyaya, Ihalawewa (tank and bund), &c., situate in the village of Walaswewa, in the Katuwana korale of the Wannu hatpattu of the Kurunegala District in the North-Western Province, and of "The Waste Lands Ordinances of 1897, 1899, 1900, and 1903."

THE notice required by section 1 of "The Waste Lands Ordinances of 1897, 1899, 1900, and 1903," having been duly published in manner prescribed by that section in respect of the above-named lands (*vide* Notice No. 8,444), and no claim having been made to the said lands or to any interest therein within the period of three months from the date specified in the said notice, I, Frank Leach, Special Officer appointed under section 28 of the said Ordinances, under and by virtue of the powers vested in me in that behalf by section 2 of the said Ordinances, do hereby on this 30th day of January, 1924, order and declare that the said lands, as more fully described herein below, situate in the village of Walaswewa, in the Katuwana korale of the Wannu hatpattu of the Kurunegala District, in the North-Western Province, and shown as lots 1, 2, 7, 9, 10, 11, 11½, 12, 16, 17, 19, 22, 23, 25, 26, 28, 35, 37, 38, 39, 40, 41, 44, 46, 47, 48, 49, 50, 51, 52, 53, 54, 55, 56, and 57 in block survey preliminary plan 1,896 and in the annexed diagram, and containing in extent about 314 acres and 26 perches, are the property of the Crown.

Description of the Lands referred to.

The following lots situate in the village of Walaswewa, in the Katuwana korale of the Wannu hatpattu of the Kurunegala District, in the North-Western Province, as described in the annexed diagram:—

Block survey preliminary plan 1,896.

Lot.	Name of Land.	Extent, A. R. P.	Lot.	Name of Land.	Extent, A. R. P.
1 ..	Wattedegerawewaihalahenyaya	.. 67 1 32	38 ..	Road	.. 0 0 6
2 ..	Ihalawewa (tank and bund)	.. 3 0 9	39 ..	Galagawahena	.. 1 0 6
7 ..	Wattedegarawewa (tank and bund)	.. 3 3 10	40 ..	Do. (reservation for bund)	.. 0 0 26
9 ..	Kadurugahamulahena	.. 2 3 29	41 ..	Ela 0 0 7
10 ..	Road	.. 0 2 14	44 ..	Kon-oya (part)	.. 0 3 20
11 ..	Path and reservation	.. 0 0 18	46 ..	Ambalawewapaulahena	.. 9 2 28
11½ ..	Road (part)	.. 0 0 35	47 ..	Ambalamewela	.. 1 3 6
12 ..	Kadurugahamulahena	.. 4 0 25	48 ..	Road (footpath)	.. 0 0 11
16 ..	Karandagahamulahena (reservation for bund)	.. 0 1 29	49 ..	Galkandehena (reservation for bund)	.. 0 0 38
17 ..	Mahawewa (tank and bund)	.. 15 2 12	50 ..	Galewewa (tank and bund)	.. 8 3 39
19 ..	Siyambalagahamulahena	.. 1 1 22	51 ..	Tawallekumbura	.. 1 3 39
22 ..	Bogahamulahena (reservation for bund)	.. 0 0 37	52 ..	Bogahamulakumbura	.. 4 0 7
23 ..	Pahalawewa (tank and bund)	.. 4 3 17	53 ..	Minipittaniya (cemetery)	.. 0 1 25
25 ..	Road	.. 2 1 11	54 ..	Path	.. 0 0 16
26 ..	Bogahamulahena and Iswetiyehehena	.. 107 2 3	55 ..	Galkandehena	.. 54 1 8
28 ..	Ela 0 0 7	56 ..	Road (part)	.. 0 1 8
35 ..	Dangahamulahena	.. 6 2 4	57 ..	Railway line and reservation	.. 8 1 31
37 ..	Gala (rock)	.. 0 1 31			314 0 26

and bounded as follows: on the north by the boundary of the Pahalawisideke korale (the village limit of Dampellessegama), the village limit of Pahala Talambuwa; on the east by the village limits of Pahala Talambuwa, Ratehinukwewa, and Wadugama; on the south by the village limit of Wadugama, part of road (the village limit of Wadugama), part of road (the village limit of Tisnampolagama); on the west by the village limit of Tisnampolagama, part of Kon-oya (the boundary of the Pahalawisideke korale) (the village limit of Kekunewa), the boundary of the Pahalawisideke korale (the village limit of Dampellessegama).

NOTE.—The following lots lying within the above-mentioned boundaries are excluded from this order, and their aggregate acreage of 89 acres 3 roods and 39 perches is not included in the acreage of 314 acres and 26 perches given above:—

Block survey preliminary plan 1,896.

Lot.	Name of Land.	Extent, A. R. P.	Lot.	Name of Land.	Extent, A. R. P.
A 3 ..	Ihalawela	.. 2 3 14	c 13 ..	Wewwanewatta	.. 0 2 32
A 4 ..	Ihalawelakamata	.. 0 0 7	c 14 ..	Karandagahamulawatta	.. 0 2 1
A 24 ..	Ihalawela	.. 2 0 21	c 15 ..	Wewapaulawatta	.. 1 3 33
B 5 ..	Paranawatta	.. 3 1 2	c 18 ..	Siyambalagahamulawatta	.. 1 3 21
B 6 ..	Wattedegerawela	.. 5 0 26	c 20 ..	Do.	.. 1 3 14
B 8 ..	Damunugahamulawatta	.. 2 2 36	c 42 ..	Galakumbura and Pinkumbura	.. 43 1 2
B 21 ..	Wattedegerawela and Pahalawela	.. 14 2 2	c 43 ..	Medakumburehena	.. 2 1 29
B 27 ..	Meegahamulakamata	.. 0 0 9	c 45 ..	Balagollakumburekamata	.. 0 0 17
B 29 ..	Halambagahamulawatta	.. 0 3 4	34 ..	Wewaihalawatta	.. 2 0 27
B 30 ..	Telambugahamulawatta	.. 0 2 24	36 ..	Pansalwatta	.. 1 1 16
B 31 ..	Do.	.. 0 0 24			
B 32 ..	Meegahamulawatta	.. 0 2 23			
B 33 ..	Daminagahamulawatta	.. 0 3 15			89 3 39

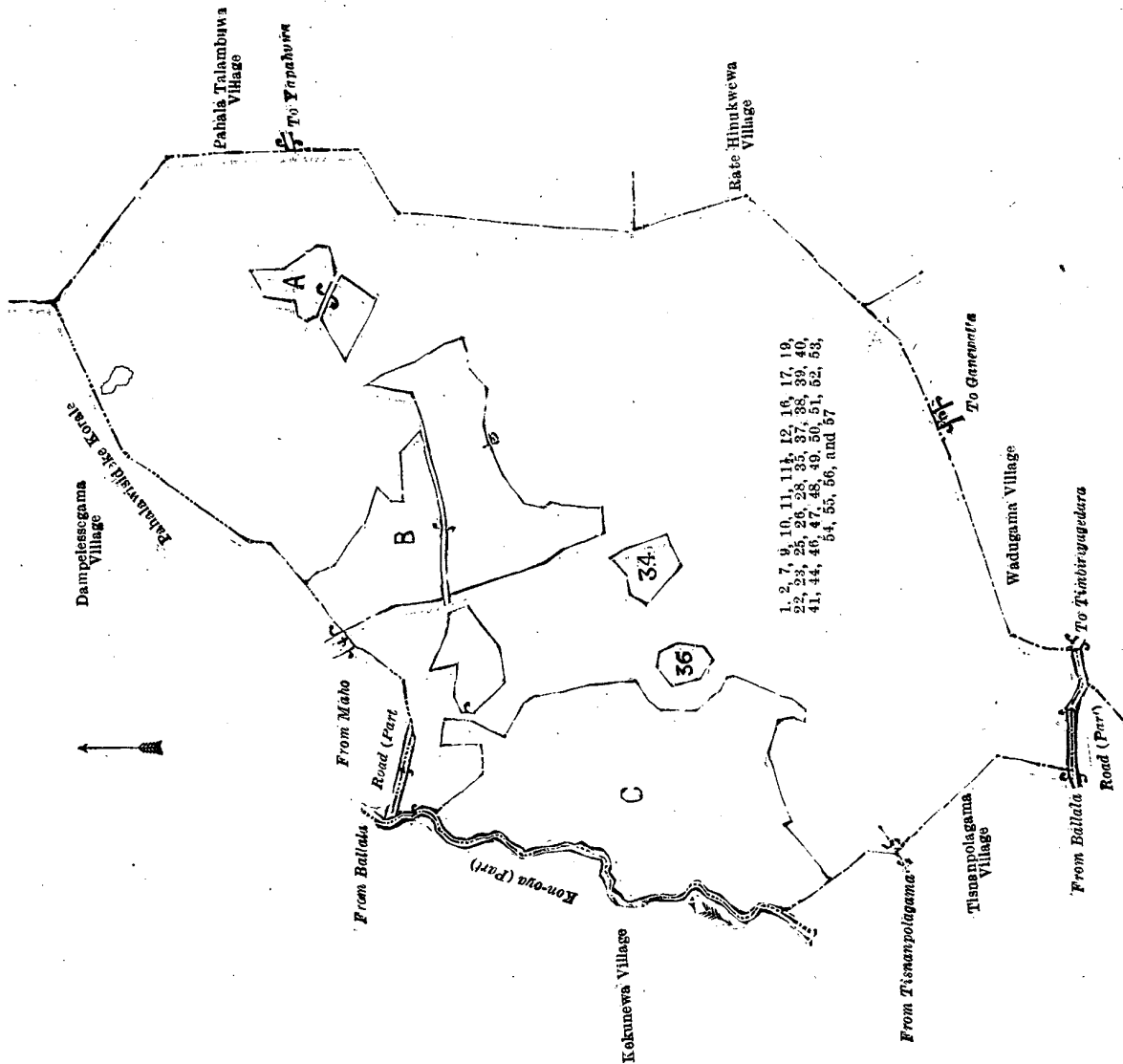
[For Diagram see page 348.]

Anuradhapura S. O. No. 1,154.

Order under Section 2 of "The Waste Lands Ordinances of 1897, 1899, 1900, and 1903,"
declaring Land to be Crown Property.

In the matter of the lands commonly called or known as Habaragasmukalana, Siyambalagaswewahenyaya (required for the construction of the railway), &c., situate in the village of Siyambalagaswewa, in the Matombuwa tulana of the Matombuwa korale of the Hurulu palata of the North-Central Province, and of "The Waste Lands Ordinances of 1897, 1899, 1900, and 1903."

THE notice required by section 1 of "The Waste Lands Ordinances, of 1897, 1899, 1900, and 1903," having been duly published in manner prescribed by that section in respect of the above-named lands (*vide* Notice No. 8,416), and no claim having been made to the said lands or to any interest therein within the period of three months from the date specified in the said notice, I, Louis Lucien Hunter, Special Officer appointed under section 28 of the said Ordinances, under and by virtue of the powers vested in me in that behalf by section 2 of the said Ordinances, do hereby on this 29th day of



Surveyor-General's Office,
Colombo, May 7, 1923.

Scale of 6 Chains to an Inch.

C. H. VINCE,
for Surveyor-General.

January 30, 1924.

F. LEACH,
Special Officer.

January, 1924, order and declare that the said lands, as more fully described herein below, situate in the village of Siyambalagaswewa, in the Matombuwa tulana of the Matombuwa korale of the Hurulu palata of the North-Central Province, and shown as lots 1, 2, 3, 4, 5, 6, 7, 8, 9, 10, 11, 12, 13, 14, 15, 16, 17, 18, 19, in block survey preliminary plan 847 and in the annexed diagram, and containing in extent 403 acres 2 roods and 2·9 perches, are the property of the Crown.

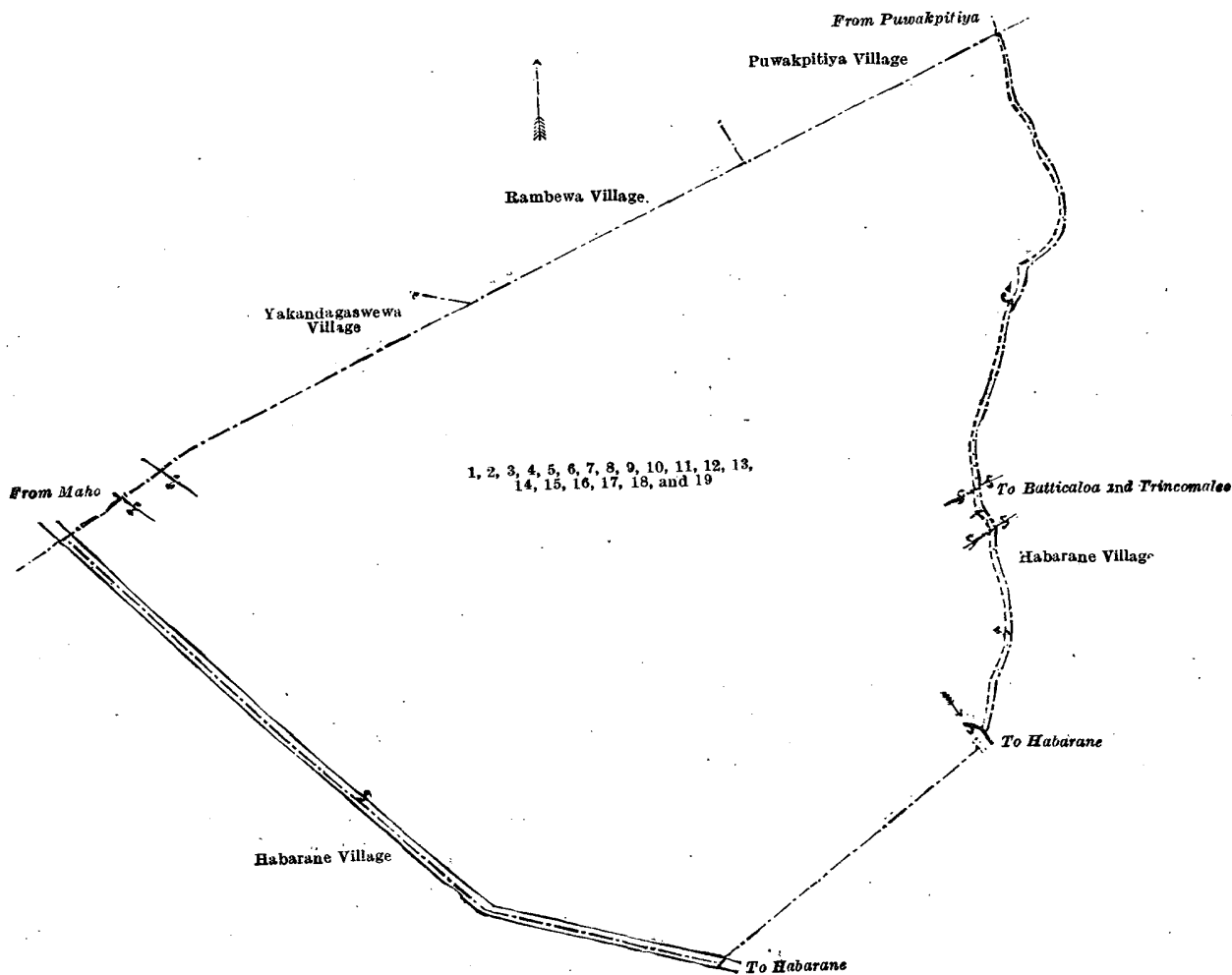
Description of the Lands referred to.

The following lots situate in the village of Siyambalagaswewa, in the Matombuwa tulana of the Matombuwa korale of the Hurulu palata of the North-Central Province, as described in the annexed diagram :—

Block survey preliminary plan 847.

Lot.	Name of Land.	Extent, A. R. P.	Lot.	Name of Land.	Extent, A. R. P.
1 ..	Habaragasmukalana, Siyambalagaswewahenyaya (required for the construction of the railway)	23 2 6·1	9 ..	Madugahahenyaya, Welanhenyaya, &c.	51 3 10
2 ..	Ela (required for the construction of the railway)	0 0 26	10 ..	Footpath	0 0 6
3 ..	Siyambalagaswewahenyaya, Gaduluyaya, Welanhenyaya (required for the construction of the railway)	8 0 4·8	11 ..	Do.	0 0 16
4 ..	Footpath (required for the construction of railway)	0 0 3	12 ..	Kahatagahayaya, Siyambalagaswewahenyaya, &c.	12 3 6
5 ..	Palavelihenyaya	3 3 22	13 ..	Ela (stream)	0 1 35
6 ..	Habaragasmukalana	83 1 35	14 ..	Siyambalagaswewahenyaya	49 1 34
7 ..	Ela (stream)	0 2 36	15 ..	Tank bund (abandoned)	0 1 12
8 ..	Habaragasmukalana and Weeragahamukalana	80 3 16	16 ..	Siyambalagaswewahenyaya	1 1 34
			17 ..	Habaragasmukalana	82 2 32
			18 ..	Habaragasidama (reservation for road)	2 0 33
			19 ..	Road (half the area of road)	1 1 6
					403 2 2·9

and bounded as follows : on the north by the village limits of Yakandagaswewa, Rambewa, and Puwakpitiya ; on the east by the village limit of Habarane (the road from Puwakpitiya to Habarane), the village limit of Habarane ; on the south by the village limit of Habarane, the road from Habarane to Maho ; on the west by the road from Habarane to Maho.



Surveyor-General's Office,
Colombo, April 26, 1923.

Scale of 16 Chains to an Inch.

C. H. VINCE,
for Surveyor-General.

January 29, 1924.

L. L. HUNTER,
Special Officer.

PRELIMINARY NOTICES.

Colombo Notice No. 8,557.

Notice under "The Waste Lands Ordinances of 1897, 1899, 1900, and 1903."

TAKE notice that unless within three months from March 21, 1924, the persons, if any, who claim any interest in the lands hereinafter mentioned or in any one or more of such lands or to some interest therein make claim in person or in writing to the said lands or to any of them or to some interest therein to L. L. Hunter, Esq., Special Officer appointed under section 28 of "The Waste Lands Ordinances of 1897, 1899, 1900, and 1903," at his office at Colombo :

Such Special Officer, in pursuance of the powers vested in him by the said Ordinances, will declare by writing under his hand that the said lands, or such of them as to which no claim has been made, are the property of the Crown.

L. L. HUNTER,
Special Officer.

NOTE.—A claim to a right of way over the said lands or any of them is a claim to an interest in the land or lands.

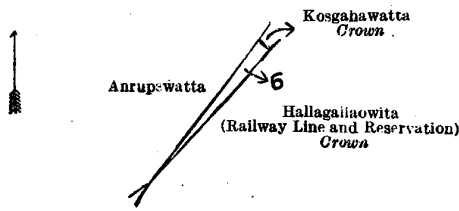
Description of the Lands referred to.

The following lots situate in the village of Ambana, in the Yatigaha pattuwa of the Hapitigam korale, in the Negombo District of the Western Province, as described in the annexed diagrams :—

I.—Preliminary plan 16,155.

Lot.	Name of Land.	Extent, A. R. P.
6	Anrupewatta (encroachment)	0 0 3.50

and bounded as follows : on the north by Anrupewatta claimed by D. L. Kulasekera; Kosgahawatta to be declared the property of the Crown under the Waste Lands Ordinances ; on the east by Hallagallaowita (railway line and reservation) to be declared the property of the Crown under the Waste Lands Ordinances ; on the south by Hallagallaowita (railway line and reservation) to be declared the property of the Crown under the Waste Lands Ordinances ; on the west by Anrupewatta claimed by D. L. Kulasekera.



Surveyor-General's Office,
Colombo, November 7, 1923.

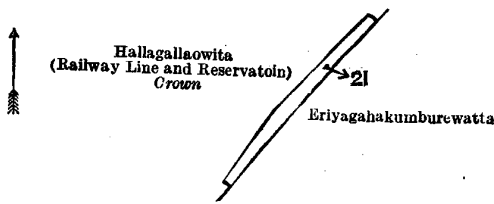
Scale of 2 Chains to an Inch.

C. H. VINCE,
for Acting Surveyor-General.

II.—Preliminary plan 16,155.

Lot.	Name of Land.	Extent, A. R. P.
21	Eriyagahakumburewatta (encroachment)	0 0 5.62

and bounded as follows: on the north by Hallagallaowita (railway line and reservation) to be declared the property of the Crown under the Waste Lands Ordinances; on the east by Eriyagahakumburewatta claimed by A. Juanis Fernando; on the south by Eriyagahakumburewatta claimed by A. Juanis Fernando, Hallagallaowita (railway line and reservation) to be declared the property of the Crown under the Waste Lands Ordinances; on the west by Hallagallaowita (railway line and reservation) to be declared the property of the Crown under the Waste Lands Ordinances.



Surveyor-General's Office,
Colombo, November 7, 1923.

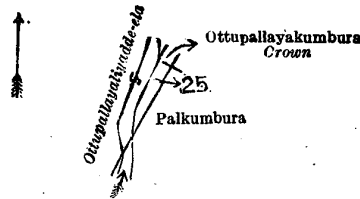
Scale of 2 Chains to an Inch.

C. H. VINCE,
for Acting Surveyor-General.

III.—Preliminary plan 16,155.

Lot.	Name of Land.	Extent, A. R. P.
25	Palkumbura (encroachment)	0 0 1.75

and bounded as follows: on the north by Ottupallayakumbura to be declared the property of the Crown under the Waste Lands Ordinances; on the east by Palkumbura claimed by N. Baronchi Appu; on the south by Palkumbura claimed by N. Baronchi Appu; on the west by Ottupallayaliyadde-ela.



Surveyor-General's Office,
Colombo, November 7, 1923.

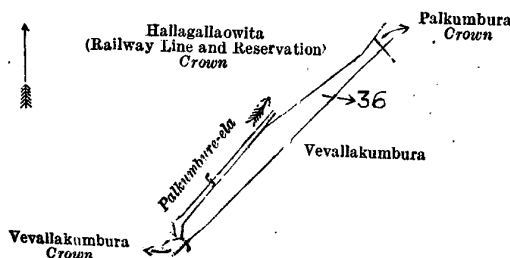
Scale of 2 Chains to an Inch.

C. H. VINCE,
for Acting Surveyor-General.

IV.—Preliminary plan 16,155.

Lot.	Name of Land.	Extent, A. R. P.
36	Vevallakumbura (encroachment)	0 0 10.50

and bounded as follows: on the north by Hallagallaowita (railway line and reservation) to be declared the property of the Crown under the Waste Lands Ordinances, Palkumbura to be declared the property of the Crown under the Waste Lands Ordinances; on the east by Vevallakumbura claimed by N. Pallis Appu and others; on the south by Vevallakumbura claimed by N. Pallis Appu and others, Vevallakumbura to be declared the property of the Crown under the Waste Lands Ordinances; on the west by Palkumbure-ela, Hallagallaowita (railway line and reservation) to be declared the property of the Crown under the Waste Lands Ordinances.



Surveyor-General's Office,
Colombo, November 7, 1923.

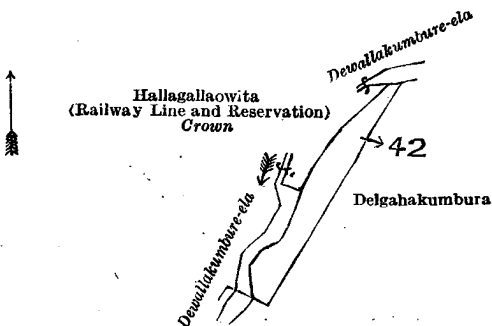
Scale of 2 Chains to an Inch.

C. H. VINCE,
for Acting Surveyor-General.

V.—Preliminary plan 16,155.

Lot.	Name of Land.	Extent, A. R. P.
42 ..	Delgahakumbura (encroachment) 0 0 12·62

and bounded as follows : on the north by Dewalekumbure-ela ; on the east and south by Delgahakumbura claimed by N. Jeelis Appu ; on the west by Dewallakumbure-ela and Hallagallaowita (railway line and reservation) to be declared the property of the Crown under the Waste Lands Ordinances.



Surveyor-General's Office,
Colombo, November 7, 1923.

Scale of 2 Chains to an Inch.

C. H. VINCE,
for Acting Surveyor-General.

VI.—Preliminary plan 16,155.

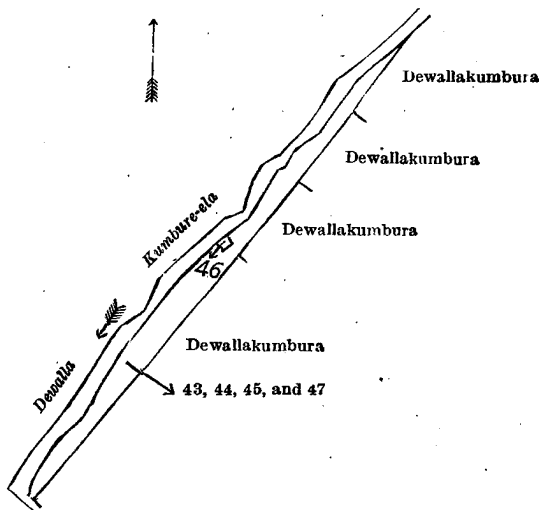
Lot.	Name of Land.	Extent, A. R. P.
43 ..	Dewallakumbura (encroachment) 0 0 1·50
44 ..	Do. (do.) 0 0 2·68
45 ..	Do. (do.) 0 0 3·31
47 ..	Do. (do.) 0 0 13·31
		0 0 20·80

and bounded as follows : on the north by Dewallakumbure-ela ; on the east by Dewallakumbura claimed by Horatalpedigemallia, Dewallakumbura claimed by Horatalpedige Hawadiya, Dewallakumbura claimed by Horatalpedige Sasira, Dewallakumbura claimed by Horatalpedige Mallia and another ; on the south by Dewallakumbura claimed by Horatalpedige Mallia and another, Dewallakumbure-ela ; on the west by Dewallakumbure-ela.

NOTE.—The following lot lying within the above-mentioned boundaries is excluded from this notice, and its extent of 0·15 perches is not included in the extent of 20·80 perches given above :—

Preliminary plan 16,155.

Lot.	Name of Land.	Extent, A. R. P.
46 ..	Dewallakumbura 0 0 0·15



Surveyor-General's Office,
Colombo, November 7, 1923.

Scale of 2 Chains to an Inch.

C. H. VINCE,
for Acting Surveyor-General.

VII.—Preliminary plan 16,155.

Lot.	Name of Land.	Extent, A. R. P.
48 ..	Vetakayapottekumbura (encroachment) 0 0 2·25
49 ..	Do. (do.) 0 0 1·18
		0 0 3·43

and bounded as follows : on the north by Dewallakumbure-ela ; on the east by Vetakayapottekumbura claimed by N. Appuhamy, Vetakayapottekumbura claimed by N. Baronchi Appu ; on the south by Vetakayapottekumbura claimed by N. Baronchi Appu, Dewallakumbure-ela ; on the west by Dewallakumbure-ela.



Surveyor-General's Office,
Colombo, November 7, 1923.

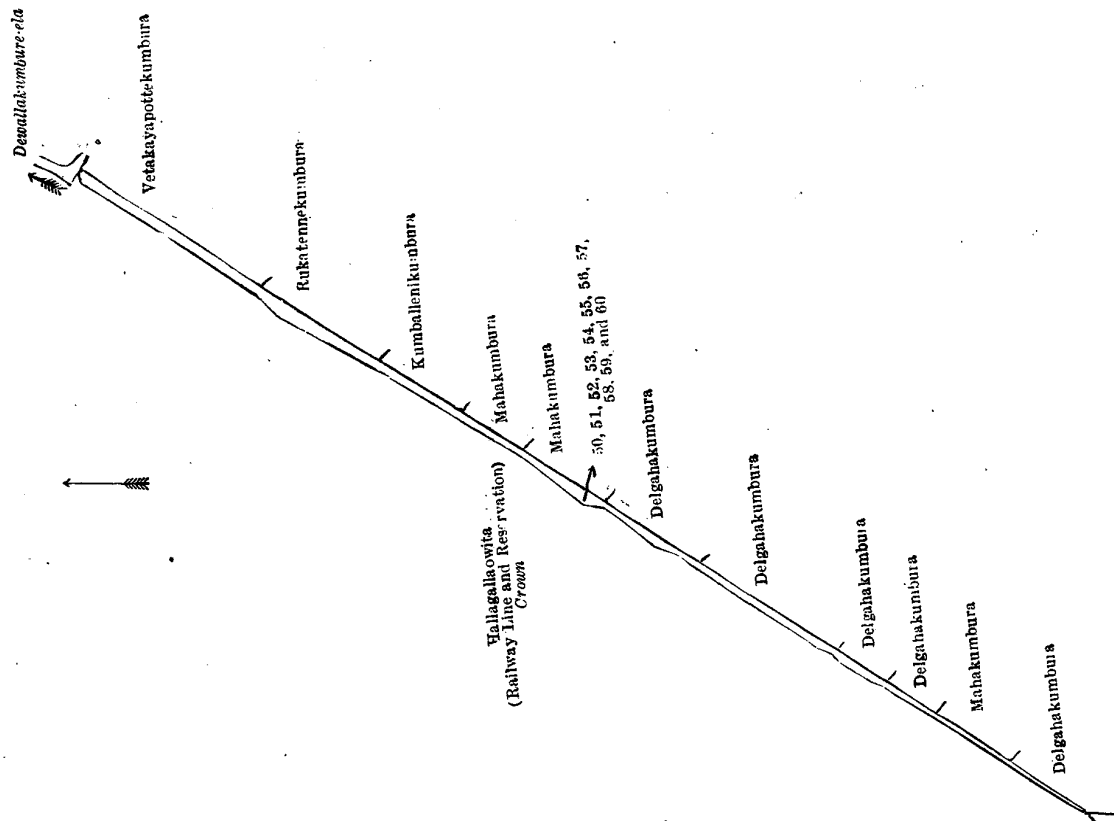
Scale of 2 Chains to an Inch.

C. H. VINCE,
for Acting Surveyor-General.

VIII.—Preliminary plan 16,155.

Lot.	Name of Land.	Extent, A. R. P.	Lot.	Name of Land.	Extent, A. R. P.
50 ..	Vetakayapottekumbura (encroachment)	0 0 3.81	56 ..	Delgahakumbura (encroachment)	0 0 1.18
51 ..	Rukattenekumbura (do.)	0 0 2.37	57 ..	Do. (do.)	0 0 0.75
52 ..	Kumballenikumbura (do.)	0 0 0.87	58 ..	Do. (do.)	0 0 0.75
53 ..	Mahakumbura (do.)	0 0 0.75	59 ..	Mahakumbura (do.)	0 0 1
54 ..	Do. (do.)	0 0 1.50	60 ..	Delgahakumbura (do.)	0 0 0.56
55 ..	Delgahakumbura (do.)	0 0 0.75			0 0 14.29

and bounded as follows : on the north by Hallagallaowita (railway line and reservation) to be declared the property of the Crown under the Waste Lands Ordinances, Dewallakumbure-ela ; on the east by Vetakayapottekumbura claimed by Huratalpedige Lentuwa, Rukattenekumbura claimed by M. Samuel Appu and others, Kumballenikumbura claimed by H. Bilinda and others, Mahakumbura claimed by N. Baba Singho ; on the south by Mahakumbura claimed by N. Baba Singho, Mahakumbura claimed by N. Daniel Appu, Delgahakumbura claimed by K. Puncha, Delgahakumbura claimed by H. Malinduwa and another, Delgahakumbura claimed by K. Laphia, Delgahakumbura claimed by H. Sasira, Mahakumbura claimed by D. P. Amerasekere, Delgahakumbura claimed by H. Omaria ; on the west by Hallagallaowita (railway line and reservation) to be declared the property of the Crown under the Waste Lands Ordinances.



Surveyor-General's Office,
Colombo, November 7, 1923.

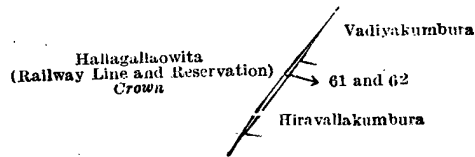
Scale of 2 Chains to an Inch.

C. H. VINCE,
for Acting Surveyor-General.

IX.—Preliminary plan 16,155.

Lot.	Name of Land.	Extent, A. R. P.
61 ..	Vadiyakumbura (encroachment) ..	0 0 0.37
62 ..	Hirawallakumbura (do.) ..	0 0 0.43
		0 0 0.80

and bounded as follows : on the north by Hallagallaowita (railway line and reservation) to be declared the property of the Crown under the Waste Lands Ordinances ; on the east by Vadiyakumbura claimed by K. Kapu, Hirawallakumbura claimed by D. Siriya ; on the south by Hirawallakumbura claimed by D. Siriya ; on the west by Hallagallaowita (railway line and reservation) to be declared the property of the Crown under the Waste Lands Ordinances.



Surveyor-General's Office,
Colombo, November 7, 1923.

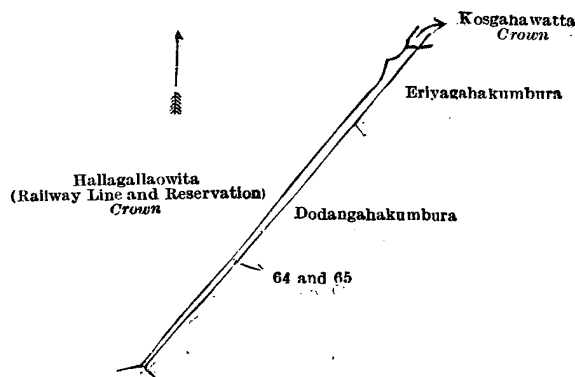
Scale of 2 Chains to an Inch.

C. H. VINCE,
for Acting Surveyor-General.

X.—Preliminary plan 16,155.

Lot.	Name of Land.	Extent, A. R. P.
64 ..	Eriyagahakumbura	0 0 1.56
65 ..	Dodangahakumbura (encroachment)	0 0 3.25
		0 0 4.81

and bounded as follows : on the north by Hallagallaowita (railway line and reservation) to be declared the property of the Crown under the Waste Lands Ordinances, Kosgahawatta to be declared the property of the Crown under the Waste Lands Ordinances ; on the east by Eriyagahakumbura claimed by R. Pulla, Dodangahakumbura claimed by J. Karanis Appu ; on the south by Dodangahakumbura claimed by J. Karanis Appu ; on the west by Hallagallaowita (railway line and reservation) to be declared the property of the Crown under the Waste Lands Ordinances.



Surveyor-General's Office,
Colombo, November 7, 1923.

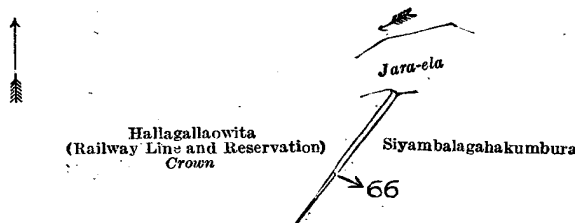
Scale of 2 Chains to an Inch.

C. H. VINCE,
for Acting Surveyor-General.

XI.—Preliminary plan 16,155.

Lot.	Name of Land.	Extent, A. R. P.
66 ..	Siyambalagahakumbura (encroachment)	0 0 1.12

and bounded as follows : on the north by Jara-ela ; on the east by Siyambalagahakumbura claimed by Kekulpurage Puncha ; on the south by Siyambalagahakumbura claimed by Kekulpurage Puncha ; on the west by Hallagallaowita (railway line and reservation) to be declared the property of the Crown under the Waste Lands Ordinances.



Surveyor-General's Office,
Colombo, November 7, 1923.

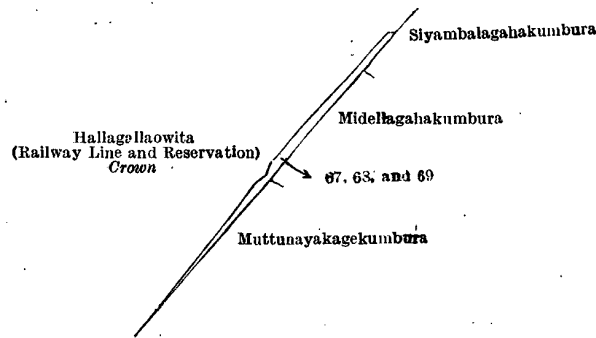
Scale of 2 Chains to an Inch.

C. H. VINCE,
for Acting Surveyor-General.

XII.—Preliminary plan 16,155.

Lot.	Name of Land.	Extent, A. R. P.
67 ..	Siyambalagahakumbura (encroachment)	0 0 0.25
68 ..	Midellagahakumbura (do.)	0 0 1.75
69 ..	Muttunayakagekumbura (do.)	0 0 1.12
		0 0 3.12

and bounded as follows : on the north by Hallagallaowita (railway line and reservation) to be declared the property of the Crown under the Waste Lands Ordinances, Siyambalagahakumbura claimed by Kekulpurage Puncha ; on the east by Midellagahakumbura claimed by H. Omaria, Muttunayakagekumbura claimed by H. Pinna ; on the south by Muttunayakagekumbura claimed by H. Pinna ; on the west by Hallagallaowita (railway line and reservation) to be declared the property of the Crown under the Waste Lands Ordinances.



Surveyor-General's Office,
Colombo, November 7, 1923.

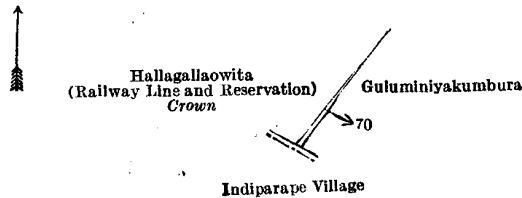
Scale of 2 Chains to an Inch.

C. H. VINCE,
for Acting Surveyor-General.

XIII.—Preliminary plan 16,155.

Lot.	Name of Land.	Extent, A. R. P.
70	Guliminyakumbura	0 0 1.12

and bounded as follows: on the north by Hallagallaowita (railway line and reservation) to be declared the property of the Crown under the Waste Lands Ordinances; on the east by Guliminyakumbura claimed by D. J. Chandrasekere; on the south by the village limit of Indiparape; on the west by Hallagallaowita (railway line and reservation) to be declared the property of the Crown under the Waste Lands Ordinances.



Surveyor-General's Office,
Colombo, November 7, 1923.

Scale of 2 Chains to an Inch.
Colombo S. O. 22—1924.

C. H. VINCE,
for Acting Surveyor-General.

Trincomalee Notice No. 8,558.

Notice under "The Waste Lands Ordinances of 1897, 1899, 1900, and 1903."

TAKE notice that unless within three months from March 21, 1924, the persons, if any, who claim any interest in the lands hereinafter mentioned or in any one or more of such lands or to some interest therein make claim in person or in writing to the said lands or to any of them or to some interest therein to P. J. Hudson, Esq., Special Officer appointed under section 28 of "The Waste Lands Ordinances of 1897, 1899, 1900, and 1903," at his office at Colombo:

Such Special Officer, in pursuance of the powers vested in him by the said Ordinances, will declare by writing under his hand that the said lands, or such of them as to which no claim has been made, are the property of the Crown.

P. J. HUDSON,
Special Officer.

NOTE.—A claim to a right of way over the said lands or any of them is a claim to an interest in the land or lands.

Description of the Lands referred to.

The following lots situate in the village of Vellaimanal, in the Tamblegam pattu of the Trincomalee District, in the Eastern Province, as described in the annexed diagram:—

Block survey preliminary plan 25.

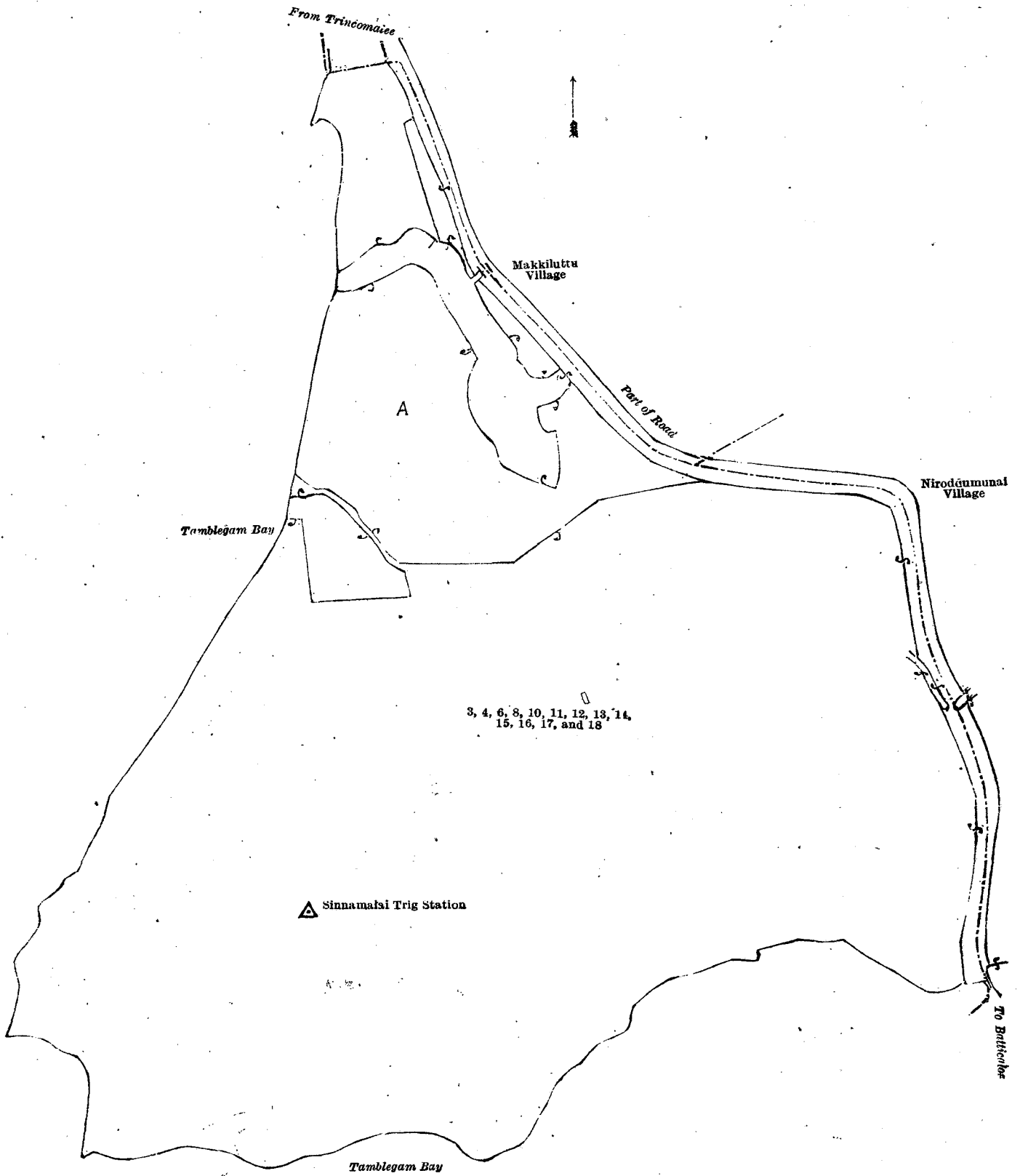
Lot.	Name of Land.	Extent, A. R. P.	Lot.	Name of Land.	Extent, A. R. P.
3	Vellaimanalkadu	0 0 29	13	Part of road (part of T. P. 106,632)	0 2.33
4	Part of road	0 1 36	14	Odai (stream)	0 0 34
6	Odai (stream)	1 1 12	15	Vellaimanalkani	0 1 21
8	Do.	0 1 9	16	Do.	0 2 5
10	Vellaimanalkadu	0 3 11	17	Semmalaikadu and Vellaimanalkadu	36 3 15
11	Do.	0 0 31	18	Footpath	0 0 8
12	Sandy track and low jungle (reservation for means of access)	0 2 9			42 2 13

and bounded as follows: on the north by the village limit of Makkiluttu, part of road (the village limits of Makkiluttu and Niroddumunai); on the east by part of road (the village limit of Niroddumunai); on the south and west by the Tamblegam bay.

NOTE.—The following lots lying within the above-mentioned boundaries are excluded from this notice, and their aggregate acreage of 7 acres 1 rood and 7 perches is not included in the acreage of 42 acres 2 roods and 13 perches given above:—

Block survey preliminary plan 25.

Lot.	Name of Land.	Extent, A. R. P.
A 1	Kaltharai	0 0 16
A 2	Vellaimanalvalavu (T. Ps. 106,627, 106,628, 106,629, and part of 106,626)	1 0 36
A 5	Vellaimanalkadu (part of T. P. 106,632)	0 0 31
A 7	Vellaimanalvalavu (T. Ps. 106,630, 106,631, 336,340, 339,703, 340,756, and part of 106,632, 336,339)	5 0 14
A 9	Vellaimanalvalavu (part of T. P. 336,339)	0 2 30
		7 1 7



Surveyor-General's Office,
Colombo, November 3, 1923.

Scale of 4 Chains to an Inch.
Trincomalee S. O. 1—1924.

C. H. VINCE,
for Acting Surveyor-General.

Kurunegala Notice No. 8,559.

Notice under "The Waste Lands Ordinances of 1897, 1899, 1900, and 1903."

TAKE notice that unless within three months from March 21, 1924, the persons, if any, who claim any interest in the lands hereinafter mentioned or in any one or more of such lands or to some interest therein make claim in person or in writing to the said lands or any of them or to some interest therein to F. Leach, Esq., Special Officer appointed under section 28 of "The Waste Lands Ordinances of 1897, 1899, 1900, and 1903," at his office at Colombo :

Such Special Officer, in pursuance of the powers vested in him by the said Ordinances, will declare by writing under his hand that the said lands, or such of them as to which no claim has been made, are the property of the Crown.

F. LEACH,
Special Officer.

NOTE.—A claim to a right of way over the said lands or any of them is a claim to an interest in the land or lands.

Description of the Lands referred to.

The following lots situated in the village of Wihenegama, in the Katuwana korale of the Wannu hatpattu, in the Kurunegala District of the North-Western Province, as described in the annexed diagram :—

Block survey preliminary plan 1,894.

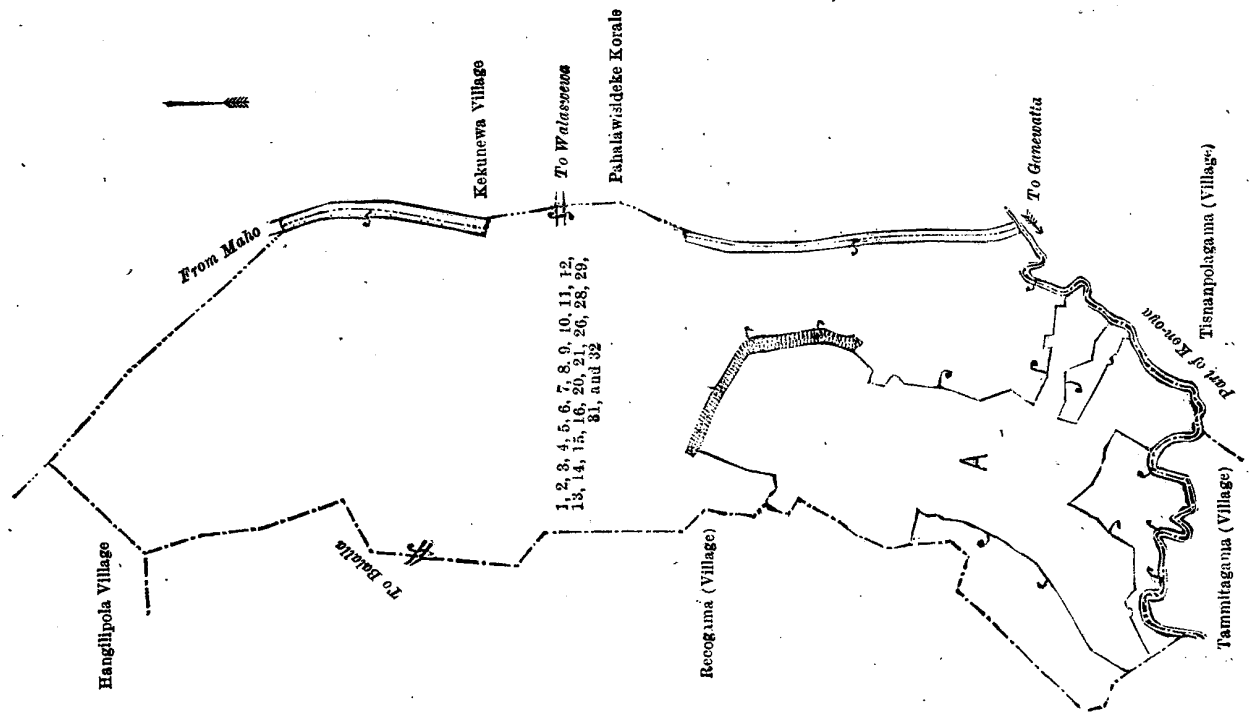
Lot.	Name of Land.	Extent, A. R. P.	Lot.	Name of Land.	Extent, A. R. P.
1	Helambaghamulahena	84 2 37	15	Footpath	0 0 5
2	Minor road and reservation (part)	0 3 28	16	Meegahamulahena (reservation for bund)	0 1 20
3	Tuttiripitayahena	1 1 15	20	Bogahamulahena (reservation for tank bund)	0 2 32
4	Gansabhawa road and reservation	0 0 33	21	Do.	2 1 20
5	Dambugahamulahena	3 1 32	26	Kongahamulahena	10 3 25
6	Minor road and reservation	1 3 9	28	Meegahamulahena	7 0 17
7	Gansabhawa road reservation	1 2 2	29	Do.	2 0 36
8	Attapatyaya (cemetery)	0 3 21	31	Medalandehena	18 0 34
9	Do.	0 1 9	32	Kon-oya (part of stream)	1 0 39
10	Diulgahamulahena	9 0 28			
11	Footpath	0 0 5			
12	Wihenegamamahawewa (tank and bund)	32 1 13			
13	Wewaihalahena	18 1 4			
14	Minor road and reservation	1 1 38			
					199 2 22

and bounded as follows : on the north by the village limit of Hangilipola, the village limit of Kekunawa (the boundary of the Pahalawisideke korale) ; on the east by the village limit of Kekunawa (the boundary of the Pahalawisideke korale) part of road from Maho to Ganewatta (the village limit of Kekunawa), (the boundary of the Pahalawisideke korale), part of road from Maho to Ganewatta (the village limit of Kekunawa), (the boundary of the Pahalawisideke korale), part of Kon-oya (the village limit of Tisanpolagama) ; on the south by part of Kon-oya (the village limits of Tisanpolagamaf and Tammitagama), the village limit of Recogama ; on the west by the village limits of Recogama and Hangilipola.

NOTE.—The following lots lying within the above-mentioned boundaries are excluded from this notice, and their aggregate acreage of 58 acres is not included in the acreage of 199 acres 2 roods and 22 perches given above :—

Block survey preliminary plan 1,894.

Lot.	Name of Land.	Extent, A. R. P.	Lot.	Name of Land.	Extent, A. R. P.
A 17	Ambagahamulawatta	2 2 28	A 25	Pahalakumbura, Webodakumbura-yaya	52 0 14
A 18	Ambagahakumbura	0 2 37	A 27	Ela (stream)	0 0 31
A 19	Ela (stream)	0 1 2	A 30	Diulgahamulakamata (threshing-floor)	0 0 12
A 22	Kohombagahamulawatta	1 1 31			
A 23	Siyambalagahahena	0 1 36			
A 24	Ela (stream)	0 0 9			58 0 0



Surveyor-General's Office,
Colombo, November 2, 1923.

Scale of 16 Chains to an Inch.
Kurunegala S. O. 10—1924.

C. H. VINCE,
for Acting Surveyor-General.

LAND SALES IN THE WESTERN PROVINCE.

No. 3,395, W. P.—The Assistant Government Agent, Kalutara, will on Monday, May 5, 1924, at 10 A.M., at his office in the Kalutara Kachcheri, put up to auction for sale, or settlement, or will otherwise dispose of, the under-mentioned portions of Crown land, in accordance with the regulations of Government regarding land sales. Fifty-five allotments of land situated in the Rayigam korale division of the Kalutara District of the Western Province.

Lot.	Name of Land.	Name of Applicant.	Description.	Extent.		
				A.	R.	P.
Preliminary plan 18,242. Village—Bolgoda. Claimant—P. Ranasinha.						
1	Gorakagahawatta	—	Coconut	0	1	35
		Claimant—Nil.				
2	Gorakagahawatta	—	Coconut	0	2	4
3	Do.	—	Road reservation	0	0	10*
Preliminary plan 16,731. Village—Damingomuwa. Claimant—Crown.						
1	Midigahaowita	—	Owita	2	2	17
Preliminary plan 17,254. Village—Kananwila. Claimant—Crown.						
1	Kosgahakumburedeniya	—	Deniya	0	2	32
Preliminary plan 17,283. Village—Handapangoda. Claimant—K. Gunarathnamy.						
1	Bogahaowita <i>alias</i> Batuowita	—	Owita	2	1	2
Preliminary plan 17,292. Village—Uduwa. Claimant—Crown.						
1	Kitulekumbura	—	Reservation for road	0	0	3*
2	Do.	G. Liyan Sinno and 2 others	Land leased for paddy	3	1	6†
		Claimants—G. Bempi Appu and another.				
3	Kitulekumburewatta	—	Jak and arecanut	0	0	31
Preliminary plan 17,301. Village—Uduwa. Claimants—G. Bempi Appu and another.						
1	Handupelpolakumbura	W. Don Davith Perera	Land leased for paddy	2	1	5†
Preliminary plan 17,299. Village—Kulupana. Claimant—D. H. Abeyratne.						
1	Himbutgahagodella	—	Cinnamon	0	0	6
		Claimant—Crown.				
2	Iriyagahakumbura	H. Amis and 3 others	Land leased for paddy	1	0	28†
3	Do.	D. Baron and another	do.	1	0	32
4	Kanuketiyedeniya	—	do.	0	3	9
5	Kanuketiyekumburegodella	—	Cotton	0	0	16
		Claimant—D. Don Carolis.				
6	Kanuketiyekumbura	—	Vegetables	0	0	12
		Claimant—Crown.				
8	Delgahaliyadda	D. Carolis	Leased for paddy	1	0	8†
		Claimant—D. Carolis.				
9	Delgahaliyadda	—	Paddy field	0	0	16
		Claimant—D. H. Abeyratne.				
11	Udumullekumbura	—	Paddy field	0	2	26
		Claimant—I. Nicholas.				
12	Udumullekumbura	—	Paddy field	0	1	19
Preliminary plan 17,412. Village—Batagoda. Claimant—Crown.						
1	Deniyegodella	D. B. Kariyapperuma	Land leased for food stuffs	0	3	26
Preliminary plan 17,457. Village—Kennantudawa. Claimant—Crown.						
1	Kapuwawaladeniya	T. Carolis Appu	Land leased for paddy	0	3	11†
2	Polkotumananedeniudumulla	T. Charles Appu and others	do.	2	0	29†
		Claimants—T. Tepanis Appu and another.				
3	Ethbanamanana	—	Coconut	0	0	30
		Claimant—T. Brampy Sinno.				
4	Muththettuwatta	—	Rubber	0	1	20
		Claimant—T. Peiris Appu.				
5	Muththettuwatta	—	Rubber	0	0	8
Preliminary plan 17,353. Village—Ilimbe. Claimant—Crown.						
1	Nadudenawewa	—	Tank	3	1	5*
2	Nadudenawewadeniya	Mudaliyar J. J. de Mel	Land leased for paddy	7	0	15†
		Claimant—Mr. A. C. de Soysa.				
3	Polwatta estate	—	Rubber	0	0	34
4	Do.	—	Coconut	0	1	37
		Claimant—Crown.				
5	Nadudenawewadeniya	—	Chena	0	3	37
6	Nadudenawewa tank bund	—	Tank bund	0	0	24*
Preliminary plan 17,303. Village—Kandana. Claimant—D. Saranelis Appuhamy.						
1	Delelamananekumbura	—	Paddy field	0	2	35
		Claimant—Crown.				
2	Delelamananekumbura	K. Don Harmanis	Land leased for paddy	1	0	27†
3	Delelamanane	do.	do.	0	2	14†
4	Delelamananedeniya	M. J. Rodrigo	do.	3	3	17†
5	Halwakkadadeniya	—	Reservation for road	0	0	34*
6	Do.	K. Don Themanis Appuhamy	do.	2	3	30†
Preliminary plan 17,441. Village—Galpatha. Claimant—Crown.						
1	Asweddumekumbura	E. Guneris Appu	Land leased for paddy	3	0	14†
2	Godaporagahadeniya	do.	do.	0	3	34†

Preliminary plan 17,429. Village—Mabogoda. Claimant—A. Puiya Fernando.

Lot.	Name of Land.	Name of Applicant.	Description.	Extent.		
				A.	R.	P.
1	Ratambalamullekattiya ..	Claimant—Crown.	Native garden ..	1	2	38
2	Ratambalamullekattiya ..	—	Chena ..	0	0	15
3	Kadurugahaliyadda <i>alias</i> Ratambalamulledeniya	—	Reservation for path	0	0	8*
Preliminary plan 17,458. Village—Arakagoda. Claimant—Crown.						
1	Divelirawalla ..	T. Don Thelenis	Land leased for paddy	1	0	28†
Preliminary plan 17,452. Village—Panagoda. Claimant—N. Dinoris de Silva.						
1	Ginihettiyagodawatta ..	—	Native garden ..	0	0	11
2	Hiriwiniwaturana ..	K. Podisinno and another	Land leased for paddy	1	1	23†
Preliminary plan 18,235. Village—Ingiriya. Claimant—V. Laenahamy.						
1	Kahatagahawatta ..	—	Reservation for ela and road	0	1	24*
2	Do. ..	—	do. ..	0	0	8.5*
3	Do. ..	—	Reservation for road	0	0	18.4*
4	Kahatagahawatta ..	Claimant—E. Don Manis.	Reservation for road	0	0	10.2*
5	Dawatagahawatta ..	—	Coconut, &c. ..	0	0	24.1
6	Do. ..	—	Reservation along ela	0	0	14.4*
7	Do. ..	—	do. ..	0	0	11.9*
8	Dawatagahawatta ..	Claimant—H. Podisinno.	Coconut ..	0	0	20.3
9	Dawatagahawatta ..	Claimant—H. Davith Sinno.	Reservation along ela	0	1	5.5*

* Not for sale or settlement.

† Lands leased for paddy cultivation for three years. These lots will be settled on the permit holders if they have complied with the conditions of permits.

Upset price of these lots will be notified at the time of the sale. Further particulars regarding these lands can be obtained from the Assistant Government Agent, Kalutara, and plans of them from the Surveyor-General.

Colonial Secretary's Office,
Colombo, March 18, 1924.

CECIL CLEMENTI,
Colonial Secretary.

No. 3,396, W. P.—The Assistant Government Agent, Kalutara, will on Monday, May 5, 1924, and if necessary on the day following at 10 A.M., at his office in Kalutara Kachcheri, put up to auction, for sale or settlement, or will otherwise dispose of, the under-mentioned portions of Crown land, in accordance with the regulations of Government regarding land sales. One hundred and twenty-one allotments of land situated in the Pasdun korale east of the Kalutara District of the Western Province.

Lot.	Name of Land.	Name of Applicant.	Description.	Extent.		
				A.	R.	P.
Preliminary plan 18,149. Village—Mahagama. Claimant—Crown.						
1	Polwattেকandepaula ..	D. P. Fernando	Jungle ..	1	0	8
2	Do. ..	—	Reservation for road	0	0	34*
Claimant—P. Allis Fernando.						
3	Polwattেকandepaula ..	—	Jak and coconut	0	1	5
4	Mulanawatta ..	—	Jak and arecanut	0	0	18
Preliminary plan 17,942. Village—Mahagama. Claimant—D. Eralis.						
1	Pelangahaudumulla ..	—	Field ..	0	1	0
Claimants—K. Fernando and others.						
2	Godellakumbura ..	—	Field ..	0	0	24
3	Do. ..	—	do. ..	0	0	10
Claimants—R. Auneris Fernando and two others.						
4	Rantatiageowita ..	—	Owita ..	0	3	14
5	Do. ..	—	Manioc ..	2	0	10
Claimants—K. Jayaneri Fernando and others.						
6	Puhuwaladeniya ..	—	Manioc ..	0	2	39
Preliminary plan 17,917. Village—Mahagama. Claimant—Crown.						
1	Mahaelawaturana ..	I. Pieris Fernando and another	Abandoned field	2	3	34
Claimants—G. Andiris and Janis.						
2	Kanuketiyekumbura ..	—	Field ..	0	2	12
Claimant—Crown.						
3	Lunukotukandedeniya ..	—	Deniya ..	0	2	15
Claimants—G. Sindo Fernando and 3 others.						
4	Kanuketiyekumbura ..	—	Field ..	2	0	9
Claimants—K. M. Dandiris Fernando and 2 others.						
5	Mahameneriyekumbura ..	—	Field ..	1	1	30
Preliminary plan 18,139. Village—Mahagama. Claimant—Crown.						
1	Degirikandepaula ..	H. Siyaneri Fernando	Jungle ..	0	1	1
Claimant—H. Sineris Fernando.						
2	Degirakandepaulakattiya ..	—	Coconut ..	1	0	1
3	Do. ..	—	do. ..	0	2	20
Claimant—Crown.						
4	Degirakandewatta ..	—	Jak ..	0	0	21

Claimant—T. Babuwa Fernando.

Lot.	Name of Land.	Name of Applicant.	Description.	Extent.		
				A.	R.	P.
5	Degirakandewatta	—	Coconut	0	0	36
6	Degirakandepitakattiya	Claimant—A. Sineris.	Jak	0	0	33
7	Do.	—	Coconut	0	0	35
8	Degirekanda	Claimant—Crown.	Reservation for road	0	0	12*
1	Gamakkanda <i>alias</i> Kajugasgodella	Preliminary plan 17,936. Village—Mahagama. G. Jayaneri Fernando	Claimant—G. Sidoris. Coconut	0	1	19
2	Do.	—	do.	0	0	16
1	Ululgalahanda	Preliminary plan 18,247. Village—Delmella. L. D. Peter Appuhamy	Claimant—Crown. High jungle	0	3	18
2	Do.	—	Reservation along path	0	0	16*
1	Dummalelanda	Preliminary plan 18,248. Village—Delmella.	Claimant—Crown. Reservation for footpath	0	0	12*
2	Do.	A. Bunjappu	Jungle	2	2	4
1	Pansalgodella <i>alias</i> Pansalgodella	Preliminary plan 18,246. Village—Delmella. L. Don George Appuhamy	Claimant—Crown. Jungle	3	3	17
2	Do.	—	Reservation for field	0	3	20*
1	Kekunaowitiyalakele	Preliminary plan 18,073. Village—Delmella. E. William Sinno	Claimant—Crown. Jungle	1	0	2
1	Millagahawattepitakattiya	Preliminary plan 18,004. Village—Delmella.	Claimant—Crown. Reservation along path	0	0	16*
2	Do.	L. Babanona	Jungle	1	0	0
3	Polaelkanattewatta	Claimants—V. Podisinno and another.	Rubber	0	0	12
4	Panwilakumburepitakattiya	Claimant—Crown.	Reservation for Hal-dola	0	2	0*
5	Do.	V. Podi Sinno	Forest	1	3	17
6	Tennapitakelepitakattiya	Claimant—D. L. Peiris Sinno.	Garden	0	0	11
1	Katukandimananedeniya	Preliminary plan 17,849. Village—Tiniyawala. A. Deranis	Claimant—Crown. Land leased for paddy	3	0	8†
1	Berawadolahena	Preliminary plan 18,063. Village—Kekulandola.	Claimant—T. Dochi Nona. Vegetable	0	1	0
2	Berawadoladeniya	—	Field	0	1	1
3	Berawadolahena	—	Coconut	0	2	12
4	Berawadolahena	Claimant—Crown.	Jungle	0	2	2
5	Berawadolawatta	Claimant—B. A. Gunaratna.	Rubber	1	0	5
6	Do.	—	do.	0	0	17
7	Berawadolahenedeniya	Claimant—Crown. V. Saineris and another	Land leased for paddy	0	1	30†
8	Berawadolakumbura	Claimants—D. Don Bastian and others.	Field	0	1	5
9	Berawadolawatta	—	Coconut	0	0	11
10	Berawadolawatta	Claimant—B. A. Gunaratna.	Rubber	0	0	10
11	Berawadolawatta	Claimant—Crown.	Road reservation	0	0	15*
12	Berawadoladeniya	—	do.	0	0	5*
13	Kekunahenedeniya	—	do.	0	0	4*
14	Do.	A. de S. Gunatilake	Land leased for paddy	1	1	21†
1	Kothhenedeniya	Preliminary plan 17,912. Village—Morapitiya.	Claimant—Crown. Deniya	0	2	30
2	Do.	—	Land leased for paddy	6	0	14†
3	Do.	P. Ayanis and others	Deniya	5	0	39
4	Do.	P. Agostinu Appuhamy and another	Owita	0	2	27
1	Koratuwahenedeniya	Preliminary plan 17,909. Village—Morapitiya. I. Awuneris Appu	Claimant—Crown. Land leased for paddy	2	3	29†
2	Koratuwahenedeniya	Village—Midalana. I. Awuneris Appu	Deniya	0	3	0
3	Koratuwahenedeniya	Village—Morapitiya. I. Awuneris Appu	Owita	0	0	39
1	Kahatagahawattepitakattiya	Preliminary plan 18,011. Village—Nahalla. D. L. Siyadoris Appu	Claimant—Crown. Jungle	1	0	29
2	Kahatagahawattepitakattiya	Claimant—W. Juwanis.	Coconut	0	0	22
3	Do.	—	do.	0	1	15
1	Malgahagodella	Preliminary plan 18,008. Village—Nahalla. V. Porolis Appu	Claimants—V. Porolis Appu and another. Jak	0	2	19
2	Malgahagodella	Claimant—V. Penis Appu.	Coconut	0	2	18

Preliminary plan 18,181. Village—Nahalla. Claimant—Crown.						Extent.	
Lot.	Name of Land.	Name of Applicant.	Description.			A.	R. P.
1	Raddangodamukalana	V. Charlis	Jungle	0.	2 38
		Claimant—V. Mathes Appu.					
2	Raddangodawattepitakattiya	V. Charlis	Coconut	1	1 8
Preliminary plan 18,222. Village—Lathpandura. Claimant—Nil.							
1	Egodawattegodella	L. P. Sinno Appu	Coconut, &c.	1	2 12
		Claimant—P. A. Abran Appu.					
2	Halgahawagura	—	Rubber	0	0 39
		Claimant—Crown.					
3	Halgahawagura	—	Field	1	2 23
		Claimant—P. A. Tiponis Appu.					
4	Dolagawawatta	—	Rubber	0.	0 9
		Claimants—P. A. Tiponis Appu and another.					
5	Dolagawawatta	—	Coconut and jak	0	2 15
		Claimant—P. A. Abran Appu					
6	Halgahawagura	—	Rubber	0	0 23
		Claimants—P. A. Abran Appu and another.					
7	Halgahawagura	—	Rubber	0.	0 37
		Claimant—P. A. Jothi Appu.					
8	Halgahawagura	—	Rubber	0	1 10
Preliminary plan 17,897. Village—Kobowaka. Claimant—Crown.							
1	Kekulamakumburepitakattiya	M. Don Andiris	Land leased for paddy	1	2 35†
2	Kekulamedeniya	—	Deniya	3	0 29
3	Kekulamepitakattiyedeniya	—	do.	0	3 12
4	Kekulamepitakattiyegodella	—	To be reserved for a threshing-floor	0	0 32*
5	Do.	—	Reservation for road	0	2 7*
6	Kekulamepitakattiyegodella	—	To be reserved for a threshing-floor	0	0 7*
7	Kekulamakumburepitakattiyedeniya	—	Jungle	0	1 17
8	Puwakgahaokanda	—	High jungle	0	3 13
Village—Opalla.							
9	Kitulwitiyaladeniya	—	Deniya	1	3 32
		Claimant—M. Don Abraham.					
10	Kitulwitiyalawatta	—	Rubber	0	0 37
		Claimants—M. Don Abraham and others.					
11	Kitulwitiyalawatta	—	Rubber	0	2 23
		Claimant—Crown.					
12	Kitulwitiyaladeniya	—	Deniya	0	0 27
Preliminary plan 17,334. Village—Retiyala. Claimant—Crown.							
1	Heelwaladeniya	P. Podi Sinno	Land leased for paddy	0.	2 6†
Preliminary plan 18,053. Village—Yatagampitiya. Claimant—Crown.							
1	Wilakumbureismattamanan	—	Chena and paddy field	0	2 27
2	Do.	R. Babasinno and another	Land leased for paddy	6	3 38†
Preliminary plan 17,438. Village—Ambegoda. Claimants—G. Appu Sinno, &c.							
1	Mahawiladeniya	—	Deniya	0	1 26
2	Ankatuowitegodella	—	Jungle	2	3 20
3	Ankaduwitawaturana	—	Marshy land	1	3 8
4	Delkandureowitegodella	—	Chena	3	0 21
5	Badalgederaowitakumbura	—	Paddy field	2	1 2
6	Iriyagahakumburepitakattiya	—	do.	1	2 23
7	Ankaduwitewatta	—	Rubber	0	0 13
8	Dachcheaowitakumbura	—	Paddy field	0	2 17
9	Delkandureowita	—	Owita	4	2 16
10	Do.	—	Rubber	0	2 5
11	Eduruketiyeowita	—	Paddy field	1	2 35
		Claimants—P. Don Bastian and others.					
12	Halgahakumbura	—	Paddy field	2	3 33
		Claimant—G. Appu Sinno.					
13	Bogahawatta	—	Paddy field	2	3 32
14	Eduruketiyekumbura	—	do.	0	0 38
15	Millagahakumburedeniya	—	do.	0	2 4
16	Walaowitekumbura	—	do.	4	2 20
17	Alubogahawatta	—	Chena	2	0 38
18	Eluowita	—	Owita	3	2 17
19	Udagangodaowita	—	do.	4	3 13
20	Do.	—	Rubber	1	0 10
21	Udagangodawatta	—	Jak and rubber, &c.	1	3 25
22	Do.	—	Reservation for Manguru-ganga	1	1 6*
23	Do.	—	Rubber	1	2 11
24	Do.	—	Reservation for Manguru-ganga	1	0 32*
25	Udagangodahena	—	Chena	1	1 2
26	Nugahadeniya	—	Potukola	0	2 10
27	Do.	—	Reservation for Manguru-ganga	0	1 33*
		Claimant—R. Podi Sinno.					
28	Kandeowitakumbura	—	Paddy field	0	0 33
Preliminary plan 17,855. Village—Ihalanaragala. Claimant—Crown.							
1	Polgahawiladeniya	R. Sawachchi Fernando	Land leased for paddy	0.	2 18†
2	Ittagalakanda	—	To be reserved for threshing-floor	0	0 39*

Preliminary plan 16,604. Village—Ihalanaragala. Claimant—Crown.

Lot.	Name of Land.	Name of Applicant.	Description.	Extent.	
				A. R. P.	
1	Kohilagankandepitakattiya <i>alias</i> Kotaliyagankandepitakattiya	W. Pabilis ..	Jungle ..	1	0 0

* Not for sale or settlement.

† Land leased for paddy cultivation. These lots will be settled on the permit holders if they have complied with the conditions of the permits.

Upset price per acre will be notified at the time of the sale. Further particulars regarding these lands can be obtained from the Assistant Government Agent, Kalutara, and plans of them from the Surveyor-General.

Colonial Secretary's Office,
Colombo, March 19, 1924.CECIL CLEMENTI,
Colonial Secretary.

LAND SALES IN THE CENTRAL PROVINCE.

NOTICE is hereby given that the lease of the under-mentioned land will be put up to auction at the Kandy Kachcheri, on May 1, 1924, at 2 P.M. on the following conditions:—

Name of land: The cemetery of the Infectious Diseases Hospital, Kandy.

Conditions of Lease.

(1) The lease to be put up to auction at an upset rental of Rs. 5 a year.

(2) Rent to be payable annually in advance.

(3) The lease to be on form G.A. C144, terminable at a month's notice, without compensation. A proportionate refund of rent will, however, be made if the lease is terminated before the expiry of the full period in respect of which rent has been paid.

(4) The land to be used for chena cultivation only.

(5) No building of any sort to be erected on the land.

Kandy, March 21, 1924.

W. L. KINDERSLEY,
Government Agent.

LAND SALES IN THE SOUTHERN PROVINCE.

No. 4,110, S. P.—The Government Agent, Southern Province, will on Thursday, May 1, 1924, at 1 P.M., at his office in Galle Kachcheri, put up to auction, for sale or settlement, or will otherwise dispose of, the under-mentioned portions of Crown land, in accordance with the regulations of Government regarding land sales. Nine allotments of land situated in the Wellaboda pattu division of the Galle District of the Southern Province.

Lot.	Name of Land.	Name of Applicant.	Description.	Extent.		Upset price per acre, Rs.
				A. R. P.		
Preliminary plan 11,658. Village—Magala South. Claimant—Crown.						
3	Wanamigahamanana <i>alias</i> Kotawelamanana	N. L. A. Cassim of Galmaṅgoda ..	Chena ..	6	0 0	91.50
4	Do.	do.	do.	4	0 31	90
Preliminary plan 11,816. Village—Batapola. Claimant—Crown.						
2	Millagahaudumulledeniya	K. W. Jandoris of Kobeituduwa ..	Contains a mud hut Plantation ..	0	1 29	75 34.50
Preliminary plan 12,165. Village—Mandakanda. Claimant—Crown.						
8	Batadombagahamanana <i>alias</i> Talgahawattabedda	H. H. Babel of Karadeniya ..	P. H. Sinna Plantation ..	0	0 30	66 7.50
Preliminary plan 12,230. Village—Manangoda. Claimant—Crown.						
2	Keenagahaudumulla	Don Bastian Amarasiri Gunawardena of Batapola ..	Paddy field ..	0	0 16	81
Preliminary plan 12,420. Village—Akurala. Claimants—(1) Rannulu Livinis Appu, (2) Rannulu Sittappu, (3) Demuni Erano Appu, (4) Rannulu Davith Gregari Zoysa all of Akurala.						
1	Ramminipitiyewatta	—	Marshy land ..	0	1 22.4	200*
Claimants—(1) Aganpodi Ganjuhamy, (2) Dhamakirti Sichchohamy, (3) Agampodi Pedrick Zoysa, (4) ditto Telenis Appu, (5) Dewaradura Saralis, (6) Rannulu Livinis, (7) Tirimadura Ratuhamy, all of Akurala, (8) Laddu Saidin of Madampe. (9) Laddu Arnolis of Colombo, (10) D. D. S. Jayaratna of Madampe.						
2	Elabodawatta	—	Marshy land ..	0	0 26.1	200*
Preliminary plan 11,699. Village—Pinikahana. Claimant—Nil.						
26	Walipollauwaduwa	—	Deniya Plantation ..	0	0 35	60 2
Claimant—Mandawalawattage Endris.						
27	Mahawelakumbura	—	Paddy field ..	0	0 36	60

* Lots 1 and 2 in preliminary plan 12,420 will be sold among the owners of abutting lots.

Further information regarding these lots can be obtained from the Government Agent, Southern Province, and their plans from the Surveyor-General.

Colonial Secretary's Office,
Colombo, March 18, 1924.CECIL CLEMENTI,
Colonial Secretary.

LAND SALES IN THE NORTHERN PROVINCE.

It is notified for general information that the under mentioned land sale fixed for March 23, 1924, is postponed for April 29, 1924.

<p style="text-align: center;">No. of Land Sale Notice. 986, N. P.</p> <p>The Kachcheri, Mannar, March 15, 1924.</p>	<p style="text-align: center;">Division. Musali.</p> <p style="text-align: center;">C. L. WICKREMESINGHE, Assistant Government Agent.</p>
--	---

LAND SALES IN THE EASTERN PROVINCE.

No. 1,581, E. P.—The Assistant Government Agent, Trincomalee, will on Saturday, May 3, 1924, at 10 A.M. at his office in Trincomalee, put up to auction, for sale or settlement, or will otherwise dispose of, the under-mentioned portions of Crown land, in accordance with the regulations of Government regarding land sales. Twenty-one allotments of land situated in the Koddiyarpattu, Kaddukulampattu, and town division of the Trincomalee District of the Eastern Province.

Lot.	Name of Land.	Name of Applicant.	Description.	Extent.		Upset price per acre, Rs.
				A.	R. P.	
Preliminary plan 5,749. Village—Mankanai.						
1	Shampadutottam	Encroachment by S. Kamadehy	Garden contains 6 coconut trees, fit for coconut	0	0 27	50*
2	Shattuvantārai	Ditto by Sittampalam	Garden contains 3 coconut and 3 palmyra, fit for coconut	0	0 7	50*
Preliminary plan 5,634. Village—Mankanai.						
1	Vamburumodдай	alias V. Pillainar	Fit for coconut	2	0 6	25
3	Do.	S. Vallipuram	do.	2	0 2	25
4	Do.	S. Valupillai	do.	2	0 23	25
Preliminary plan 5,756. Village—Cherupiddy.						
3	Serupiddykadu	Encroachment by K. Nallatampi	Palmyra garden	2	0 29	32†
Preliminary plan 4,929. Village—Galkadawala.						
2	Tivulakawela	Encroachment by K. Ukkirala	Fit for paddy	1	0 15	21.50†
Preliminary plan 5,842. Village—Karagahawewa.						
1	Migahawatta	A. Nainthirala	Low jungle, fit for dwelling and gardening	0	2 24	16
2	Do.	do.	do.	0	1 28	16
Preliminary plan 5,843. Village—Kumpurupiddy.						
1	Rambapulmodдай	V. S. Ponniah (Mesopotamia)	Fit for paddy	3	0 5	30
2	Do.	do.	do.	1	2 18	30
3	Do.	—	Reservation for path	0	0 24	—†
Preliminary plan 5,777. Village—Kivulakadawa.						
1	Wewapaulamukalana	B. Punchirala	Fit for gardening	0	3 0	20†
2	Do.	—	Reservation along road and channel	0	0 34	—†
Preliminary plan 5,901. Village—Kumpurupiddy.						
1	Sampalmoddaikarachchi.	S. R. Paramanayagam	Low jungle fit for paddy	1	0 0	26
Preliminary plan 5,660. Village—Kumpurupiddy.						
1	Narioddukadu	K. Kanagasabai	Fit for coconut	5	1 22	30
3	Do.	do.	do.	3	0 20	30
Preliminary plan 5,642. Village—Sampaltivu.						
1	Maruthadikadu	—	Reservation for tank bund	0	2 21	—†
2	Do.	M. Vyramuttu	Jungle fit for paddy	6	3 34	61.50†
3	Do.	—	Reservation for road	0	0 24	—†
Preliminary plan 4,583. Village—Muttur.						
2029	Akkaraichenai	For general sale.	Fit for garden and coconut	3	2 7	18

* To be settled on the encroacher.

† Contains timber.

‡ Not to be sold.

Further information regarding these lots can be obtained from the Assistant Government Agent, Trincomalee, and plans of them from the Surveyor-General.

Colonial Secretary's Office,
Colombo, March 19, 1924.

CECIL CLEMENTI,
Colonial Secretary.

LAND SALES IN THE NORTH-WESTERN PROVINCE.

No. 2,236, N.W. P.—The Government Agent, North-Western Province, will on Monday, May 5, 1924, at 12 noon, at his office at the Kurunegala Kachcheri, put up to auction, for sale or settlement, or will otherwise dispose of, the under-mentioned portions of Crown land, in accordance with the regulations of Government regarding land sales. Twenty-eight allotments of land situated in the Hiriyala and Dewamedhi hatpattu divisions of the Kurunegala District of the North-Western Province.

Lot.	Name of Land.	Name of Applicant:	Description.	Extent.
				A. R. P.
Final village plan 1,332. Village—Tambagalla in Mahagalboda Egoda korale of Hiriyala hatpattu.				
O 1029	Bakmigahamulawewa	H. C. Perera, No. 11, St. Joseph's street, Grand-pass	Tank (dry) and bund	1 0 15
P 1029c	Pitalahenyaya	Encroachment by ditto	Coconut garden	0 1 34
P 1029cl	Do.	—	Chena	0 0 9
Final village plan 1,313. Village—Katukenda.				
I 895	Godawewa	Ranhamille Bandirala of Kalaotuwawa	Tank and bund	0 1 32
Final village plan 1,333. Village—Gepellawa.				
10037	Pahalagepellawawela	C. A. D. J. Gunaratne of Polgahawela	Field	7 1 12
10039A	Gepellawehenyaya	do.	Chena	2 0 10
10039B	Do.	do.	do.	0 1 5
10039E	Do.	do.	do.	0 1 37
10039F	Do.	do.	do.	0 0 10
10039G	Do.	do.	do.	0 0 16
10039H	Do.	Muttu Carpen Muniandy Chetty of Polgahawela	Old chena, now jungle	7 3 27
Final village plan 1,336. Village—Nehunpatgama.				
4270C	Bogahamulahena	William A. Fernando of Wilhelms Rhue, Moratuwa	Forest	10 1 34*
4270D	Do.	—	Low jungle	0 0 8*
4271B	Do.	William A. Fernando	Jungle	1 3 0*
Final village plan 1,362. Village—Kurundulla.				
10068D	Kadawalahena <i>alias</i> Kadawalakotuwa	Ranasinha Mudiyansele Kiri Banda	Chena	3 0 9
Final village plan 1,288. Village—Potuwila.				
S 845 I	Kandubadayaya <i>alias</i> Inmullehenyaya	V. E. Fernando, care of M. A. P. Dharmaratne, Notary Public, Kurunegala	Field	3 3 10*
Preliminary plan 4,309. Village—Ragedera in Hetahaye korale.				
D 74	Ethenpitiyeatdanduwwa	—	Forest and jungle	17 2 19
E 74	Ethenpitiyehenyaya	—	Chena	40 1 20
Final village plan 1,672. Village—Ihala Halmillakotuwa in Baladora korale of Dewamedhi hatpattu.				
25A	Binmalpitiyehena and Kongahamulahena	B. M. Kiri Banda, Vidane	Low jungle	6 3 29
25C	Kongahamulahena	—	Chena	0 2 3
25D	Do.	Encroachment by D. Gunarathmy and B. Punchi Menika	Coconut 1 to 6 years	1 2 21
25E	Do.	D. Gunarathmy	Low jungle	4 0 21
25F	Do.	Encroachment by B. Mudalihamy	Coconut 1 to 2 years	0 0 34
25	Kongahamulahena <i>alias</i> Bimmalpitiyehena	B. M. Herathamy	Low jungle	12 0 7
25G	Do.	—	do.	4 1 28
Final village plan 1,645. Village—Metiwalagama.				
25C	Lunumadalagahamulahena	Adampulleagedera Adam Pulle	Chena	8 1 38
Final village plan 1,651. Village—Holambalewa.				
22R	Pannakkagahamulahena	B. M. Ranhamy	Chena	5 3 24
Preliminary plan 4,201. Village—Delgedera in Angomu korale.				
N 62	Waduressahenyaya	Perumbadapedige Jambuwa	Chena	22 3 34

* Re-advertised.

The upset price of these lots will be notified at the sale. Further particulars regarding these lands may be obtained from the Government Agent, North-Western Province, and their plans from the Surveyor-General.

Colonial Secretary's Office,
Colombo, March 18, 1924.

CECIL CLEMENTI,
Colonial Secretary.

C 4

No. 2,237, N.W. P.—The Government Agent, North-Western Province, will on Tuesday, May 6, 1924, at 12 noon, at his office at the Kurunegala Kacheheri, put up to auction, for sale or settlement, or will otherwise dispose of, the under-mentioned portions of Crown land, in accordance with the regulations of Government regarding land sales. Thirty-four allotments of land situated in the Weudawili, Dambadeni, and Katugampola hatpattu divisions of the Kurunegala District of the North-Western Province.

Lot.	Name of Land.	Name of Applicant.	Description.	Extent. A. R. P.
Advance extract No. 3 of block survey preliminary plan 868. Village—Mitenwala-Pallegama in Gandahaye korale of Weudawili hatpattu.				
1	Polkatukandeweralugolla	Akuranpedige Punchiduraya, A. Peruma, and K. Unga	Forest	3 1 18
Advance extract No. 2 of block survey preliminary plan 868. Village—Mitenwala-Pallegama.				
1	Maeliyehena	Encroachment by A. Kiriduraya, A. Tikka, A. Muttuwa, and K. Unga	Chena newly cleared and planted with plantains	3 0 30
2	Do.	A. Kiriduraya, A. Tikka, A. Muttuwa, and K. Unga	Chena	0 1 25
3	Do.	Encroachment by A. Tikka	Young coconut	0 0 25
4	Do.	Encroachment by A. Abadda	Chena newly cleared	0 3 3
Advance extract No. 2 of block survey preliminary plan 862. Village—Yalagama.				
1	Katupolgalehena	Yalagama Pina Veda, Y. D. M. Mudiyanse, D. Kiribaiya, and D. Ranhamy	Chena newly cleared and planted with plantains	2 0 7
Advance extract No. 3 of block survey preliminary plan 862. Village—Yalagama.				
1	Kongahamulahena	R. Pina Veda, R. Kiribaiya, D. Ranhamy, and D. Mudiyanse	Chena	3 3 29
Preliminary plan 5,436. Village—Kudakowana in Mahagalboda Megoda korale.				
1	Asweddumapitiya <i>alias</i> Paluwehena	—	Path (reservation)	0 0 7*
2	Do.	H. Menika and S. S. N. Narayana Sami of Uyan-dana estate	Chena	1 1 25
3	Do.	—	Path (reservation)	0 0 23*
4	Do.	H. Menika and S. S. N. Narayana Sami	Chena	1 0 18
Preliminary plan 5,437. Village—Helawa in Kudagalboda korale.				
1	Pohorambehena	Mrs. H. J. Pieris, Oliver Castle, Cinnamon Gardens, Colombo	Low jungle	10 0 36
2	Helawawatta	Encroachment by Mrs. H. J. Pieris, Oliver Castle, Cinnamon Gardens, Colombo	Garden	4 1 14
Final village plan 419. Village—Wadawa in Udukaha korale east of Dambadeni hatpattu.				
42 O	Galkotuwa	K. Andrisa, K. Babanisa, and K. Bandiya	Chena	2 3 4
7	Tampalahena	Kalatta Ramen of Wadawa	do.	1 3 0†
7M	Do.	—	do.	0 1 15†
Final village plan 433. Village—Galatara.				
1H	Kabahena	—	Chena	1 3 31
56A	Medillaayane	Liyana Arachchillage Appuhamy and Siyanayaka Mudiyanse of Dingiri Banda, Arachchi of Hittarapola	Chena partly asweddumized	4 1 18
Final village plan 413. Village—Damunupola.				
2G	Pinhena	Sumana Unnanse of Damunupola pansala	Chena	1 0 23†
34A	Modaranatanagalkanda	do.	Chena and rocks	4 0 30†
Final village plan 420. Village—Nungomuwa.				
2	Dangahamulahena	Nilawaka Arachchige James Appuhamy of Madelgamuwa, Udugampola, Gampaha Post Office	Chena	5 0 37
2B	Madangahamulahena	do.	do.	1 0 1
2C	Dangahamulahena	do.	do.	2 2 37
2D	Do.	do.	do.	0 2 34
Final village plan 1,500. Village—Parakumbura in Rekko pattu korale.				
40	Migahakumburepillewa	Mapamudiyanselage Dingiri Appu	Chena	1 0 4
Final village plan 231. Village—Welkumbura in Udukaha korale west.				
13	Kuratikanda	D. J. Amaratunga of Kandalama	Forest	10 0 22
13A	Do.	do.	do.	3 0 18
Final village plan 976. Village—Aswedduma in Yatikaha korale south of Katugampola hatpattu.				
22A	Kahatagahahena	Sundera Banda, Arachchi of Nakkawatta	Chena	1 2 7
Preliminary plan 4,877. Village—Udadeniya in Katugampola korale south.				
2	Udadeniyemukalana or Galwalamukalanewatta	Amaratunga Arachchige Paulis Perera and others	Coconut garden 1 to 15 years	7 2 18
4	Do.	do.	do.	5 2 12
5	Do.	do.	do.	3 2 35
6	Do.	K. A. Pelis Appu	do.	2 3 18
7	Do.	E. A. Girigoris Appu	do.	2 2 18
8	Udadeniyemukalana or Galwalamukalana	—	Deniya contains few forest trees	0 3 31

* Not to be sold.

† Re-advertised.

The upset price of these lots will be notified at the sale. Further particulars regarding these lands may be obtained from the Government Agent, North-Western Province, and their plans from the Surveyor-General.

Colonial Secretary's Office,
Colombo, March 18, 1924.

Cecil Clementi,
Colonial Secretary.

No. 2,238, N.W. P.—The Assistant Government Agent, Puttalam, will on Saturday, May 3, 1924, at 10 A.M., at the Tonigala Resthouse, put up to auction, for sale or settlement, or will otherwise dispose of, the under-mentioned portions of Crown land, in accordance with the regulations of Government regarding land sales. Two-hundred and five allotments of land situated in the Demala hatpattu division of the Puttalam District of the North-Western Province.

Lot.	Name of Land.	Preliminary plan 5,293. Village—Ihala Puliyanikulama.			Extent. A. R. P.	Upset price per acre, Rs.
		Name of Applicant.	Description.			
1	Palugahaidama	—	Jungle (reservation for road)	0 1 4	—*	
2	Do.	H. M. Punchirala Anumatirala	Jungle	2 2 11	34	
3	Do.	—	Ditto (reservation along the ela)	0 2 21	—*	
Preliminary plan 5,290. Village—Balagollagama.						
1	Palugahakumbureidama	—	Jungle (reservation for Gansabhawa road)	0 0 13	—*	
2	Do.	H. M. Hitihami, Gan-Arachchi of Puliyanikulama	Jungle	1 2 35	34	
Preliminary plan 5,305. Village—Mahamadawachchiya.						
1	Kumbukgahakele	S. M. Nambiralage Appurala	High jungle	5 3 27	45	
2	Elabodakele	—	Reservation along the ela	1 2 28	—*	
Preliminary plan 5,345. Village—Alankulama.						
1	Hikgahawatta	(1) Punchiralage Kiribanda, (2) Herat-ha-nige Kiribanda	Chena	0 3 27	35	
2	Do.	—	Reservation along cart track	0 0 3	—*	
3	Mailagahahena	Das Mudiyansele Mudalihami	Chena	0 2 2	36	
4	Godakirillagahahena	Patiraja Mudiyansele Banda	do.	1 0 9	35	
5	Do.	—	Reservation along cart track	0 0 7	—*	
Preliminary plan 5,330. Village—Kudawewa.						
1	Helambagahahena	Kirihamy, Vel-Vidane	Chena	3 3 23	30	
Preliminary plan 5,307. Village—Veluwewa.						
1	Diyalabugahakele	Patiraja Mudiyansele Punchirala	Jungle	6 3 19	34	
2	Do.	—	Reservation along Gan-sabhawa road	0 0 20	—*	
Preliminary plan 5,308. Village—Veluwewa.						
1	Keeriyagahaidama	Senathipathimudianselage Punchirala	Chena	3 0 28	32·50	
2	Do.	S. Nambiralage Hitihamy	do.	3 0 35	32·50	
3	Dangahaidama	P. Sohondirala	do.	9 0 30	32·50	
Preliminary plan 5,323. Village—Miyellewa.						
1	Miyellewe Siyambalagahahena	V. Seeniya	Chena	0 2 17	41	
2	Miyellewe Palugahawatta	L. Puncha	do.	0 3 24	35	
3	Miyellewe Kongahawatta	A. Naida	do.	0 3 29	35	
4	Dangahawatta <i>alias</i> Miyellawewai Ihalahawatta	G. Kawwa	Garden with coconut plants 2 to 4 years, encroachment	0 1 34	45	
5	Mylagahawatta <i>alias</i> Miyellewawehalawaiwatta	A. Naide	Coconut plantation, encroachment	0 2 14	60	
6	Weeragahawatta <i>alias</i> Miyellewawewaihalawatta	N. Naida, Vidane	do.	1 0 0	65	
7	Palugahawatta	—	do.	0 2 33	45	
8	Mylagahawatta <i>alias</i> Miyellewawewadiyegilme-watta	K. Tikiri	do.	1 2 5	50	
9	Miyellewe Siyambalagahahena, &c.	—	Chena (reservation)	0 0 31	—*	
10	Miyellewe Palugahawatta, &c.	—	do.	0 0 20	—*	
11	Miyellewe Palugahawatta	V. Seeniya for Ukkuwage Mudaliya	Coconut plantation, encroachment	0 1 36	45	
12	Miyellewe Weeragahawatta	A. Unguwa	do.	0 3 2	55	
13	Do.	M. Kotta, for Arachchige Punchedi	do.	0 3 0	55	
14	Do.	A. Perera, for A. Selli	do.	0 2 33	50	
15	Miyellewe Kosgahawatta	B. Kapuwa, for K. Mattisia	do.	0 1 34	55	
16	Miyellewe Mylagahawatta	K. Chella, for A. Kalinguwa	Garden, encroachment	0 1 22	45	
17	Do.	L. Puncha, for P. Lapaya	do.	0 1 21	55	
18	Do.	Andiya for Punchedi Appuwa	do.	0 1 19	45	
19	Do.	B. Naide, Vidane	do.	0 1 8	38	
20	Miyellewedangahawatta	A. Panuwa	do.	0 3 17	60	
21	Miyellewe Palugahawatta	K. Vidaneya	do.	1 3 20	70	

Lot.	Name of Land.	Name of Applicant.	Description.	Extent.		Upset price per acre, Rs.
				A.	R. P.	
Preliminary plan 5,344. Village—Karambewa.						
1	Kongahaidama	D. M. Tikiri Banda	Chena	2	0 34	37
2	Dangahahena	A. H. Wannihami	do.	2	3 12	38
3	Do.	—	Chena (reservation)	0	1 3	—*
4	Kosgahawatta <i>alias</i> Migahawatta	K. Kapuruhamy	Garden, encroachment	0	1 12	37.50
5	Do.	do.	do.	0	1 3	44.50
6	Do.	—	Chena, reservation	0	0 33	—*
Preliminary plan 5,352. Village—Uriyagomuwa (palu), Kollankulama.						
1	Karandagahahena	Girani M. Ranhami	Chena	1	0 0	35
2	Do.	—	Chena (reservation)	0	0 13	—*
Preliminary plan 5,329. Village—Radapaliyagama.						
1	Madangahahena	W. Kirilinu Fernando	Low jungle	2	0 34	46
2	Do.	—	do.	0	3 1	46
3	Do.	—	do. (reservation)	0	0 25	—*
4	Do.	—	do. (do.)	0	0 4	—*
Preliminary plan 5,348. Village—Kottu Kachchiya.						
1	Myilagahakumbura	A. H. Banda, Korala	Chena	4	0 13	80
Village—Wadatte.						
2	Helambagahahena	—	Chena	3	0 3	70
3	Dulgahakumbura	—	Paddy field, encroachment	3	1 7	110
4	Nugagahawitiyeaswed-duma	A. H. Undiyarala	do.	1	3 32	110
5	Siyambalagahakumbura	A. Herathami	do.	1	2 19	110
6	Nugagahawetiyeaswed-duma	G. H. M. Undiyarala	Paddy field	0	3 37	110
7	Helambagahahena	—	Chena	5	1 7	80
8	Kongahahena	U. Dingiri Banda	do.	1	0 12	45
9	Siyambalagahakumbura	—	Paddy field, encroachment	6	1 31	110
10	Moragahahena	A. Kiribanda	Chena	1	2 7	80
11	Dulgahahena	—	do.	4	2 32	45
12	Maminiyangekumbura	—	Paddy field	5	0 35	110
13	Do.	—	do. (reservation)	0	1 30	—*
14	Dulgahahena	—	Chena (reservation)	0	0 16	—*
15	Myilagahakumbura	A. H. M. Banda	Paddy field, encroachment	2	0 35	110
16	Do.	—	Chena (reservation)	0	0 12	—
Preliminary plan 5,312. Village—Wadatte.						
1	Palugahahena <i>alias</i> Helambagahahena	M. Appuhamy	Chena	1	0 30	35
2	Do.	—	do. (reservation)	0	0 8	—*
3	Helambagahahena	R. Ukku Banda	Low jungle	1	0 0	36.50
4	Mailagahahena	W. Juwan Croos	do.	2	0 15	40
5	Do.	—	do. (reservation)	0	0 20	—*
6	Helambagahahena <i>alias</i> Henkanatta	—	Low jungle	2	1 29	35
7	Helambagahahena	—	do. (reservation)	0	0 36	—*
8	Do.	H. K. Appuhamy	Low jungle	2	3 24	40
Village—Kirimetiwala.						
9	Kirikongahahena	W. Kalu Banda	Low jungle	2	3 4	40
10	Do.	—	do. (reservation)	0	0 26	—*
11	Kiriyagahahena	W. H. Gunarathami	do.	4	0 4	40
12	Do.	—	do. (reservation)	0	1 5	—*
13	Do.	—	do. (do.)	0	0 37	—*
14	Palugahahena	W. Kiribanda	do.	1	0 7	38
Preliminary plan 5,339. Village—Neppalawatta.						
1	Gangodehena	T. Pina	Chena	1	3 33	36.50
2	Wehandapahaladeniya	—	Deniya (reservation)	0	2 17	—*
Preliminary plan 5,337. Village—Badahelagama.						
1	Milagahahena	J. K. N. Sitta Naide	Chena	1	0 21	36.50
2	Do.	—	do. (reservation)	0	0 4	—*
Preliminary plan 5,333. Village—Nabadewa.						
1	Migahahena	V. M. P. Kawwa Naide	Chena	2	0 20	37
Preliminary plan 5,324. Village—Walpaluwa.						
1	Migahawatta	A. H. M. Kirihami	Coconut plantation	0	3 31	35
2	Helambagahawatta	—	Ditto (encroachment)	0	0 31	35
3	Migahahena	—	Reservation	0	0 7	—*
4	Nugagahakele	A. H. M. Appuhami	—	1	0 5	36.50
5	Nugagahahena	—	Chena (reservation)	0	0 17	—*
Preliminary plan 5,320. Village—Kudasiyambalagashena.						
1	Palugahakele	R. M. Punchirala	Forest	3	3 20	48
2	Do.	R. M. Ranhami and another	do.	1	3 36	48
3	Do.	R. M. Pinhami and another	do.	1	3 38	48
4	Do.	—	do. (reservation)	0	1 8	—*
5	Do.	R. M. P. Appuhami	do.	3	0 4	53
6	Do.	—	do. (reservation)	0	1 5	—*
7	Do.	R. M. P. Appuhami	do.	1	0 16	48

Lot.	Name of Land.	Name of Applicant.	Description.	Extent.			Upset price per acre, Rs.
				A.	R.	P.	
Preliminary plan 5,319. Village—Kudasiyambalagashena.							
1	Palugahahena	R. M. P. Banda and another	Chena	2	0	10	41
2	Do.	—	do. (reservation)	0	0	10	—*
Preliminary plan 5,311. Village—Puduwelliya.							
1	Madamewelkattiya	A. H. W. Mudalihami	Low jungle	2	3	18	42
Preliminary plan 5,315. Village—Pettigama.							
1	Timbirigahahena	—	Chena (reservation)	0	0	20	—*
2	Do.	R. M. Mudalihami	do.	2	0	32	40
3	Kumbukgahahena	do.	do.	0	3	38	36.50
4	Do.	Vedaralage Pinhami	do.	0	1	18	35
5	Daminagahahena	—	do. (reservation)	0	0	11	—*
6	Do.	R. M. Mudalihamy, Vedaralage, Pinhami	do.	0	2	25	36.50
7	Do.	—	do. (reservation)	0	0	17	—*
8	Timbirigahahena	R. M. Mudalihami, Vedarala	do.	0	2	39	35
9	Do.	—	do. (reservation)	0	1	10	—*
10	Do.	—	do. (reservation)	0	1	13	—*
Preliminary plan 5,304. Village—Naikkulama.							
1	Kongahahena	W. H. Kiribanda	Chena	2	0	8	30
Final village plan 1,787. Village—Minikukula.							
12A	Minikukulahenyaya, Divulgahahena	E. Elaris Fernando	High jungle	7	0	0	45
Preliminary plan 5,372. Village—Kottukachchiya.							
1	Weeragahakele	K. Appuhami and another	Forest	4	1	8	45
2	Do.	—	do. (reservation)	0	1	13	—*
Preliminary plan 5,322. Village—Galkulama.							
1	Palugahahena	—	Jungle (reservation)	0	0	4	—*
2	Do.	A. H. M. Punchirala	do.	2	0	23	41
3	Do.	—	do. (reservation)	0	2	7	—*
Village—Mankulama.							
4	Kiriyagahayayakele	—	do. (reservation)	0	0	11	—*
5	Do.	R. H. M. Kiri Banda	do.	1	0	10	37
6	Do.	R. H. M. Sirimalhamy	do.	1	0	7	36.50
7	Do.	R. H. M. Banda, Vedarala, and others	do.	2	3	12	38
8	Do.	V. Kapuru Banda	do.	0	3	32	36.50
9	Do.	—	do. (reservation)	0	3	2	—*
10	Do.	A. H. M. Dingivi Banda	do.	0	3	37	36.50
11	Do.	do.	do.	0	3	38	35
12	Do.	R. H. Punchirala	do.	0	3	29	35
13	Do.	R. H. M. Kalu Banda	do.	1	0	2	37
14	Do.	R. H. M. Kiri Banda	do.	0	3	30	39
15	Do.	do.	do.	0	3	32	39
Preliminary plan 5,373. Village—Kattukachchiya.							
1	Wiharagamakele	Liyanaralage Appuhamy	Forest	4	0	7	45
2	Do.	—	Forest (reservation)	0	0	33	—*
3	Do.	—	do.	0	0	27	—*
Preliminary plan 5,342. Village—Wadatte.							
1	Nitullagahaidama	A. Banda	Open land	1	2	6	38
2	Helambagahakumbura	A. H. Appuhamy	Paddy field	3	1	25	110
Preliminary plan 5,379. Village—Alutwewa.							
1	Talgahamulahena	—	Jungle (reservation)	0	0	21	—*
2	Do.	M. K. Jayasundere	do.	2	0	5	45
3	Do.	—	do.	2	0	3	45
4	Do.	—	do.	0	2	16	—†
Preliminary plan 5,022. Village—Nabadewa.							
1	Dangahahena	J. Punchi Naide	Chena	1	0	9	45†
Preliminary plan 5,362. Village—Sankadayagama.							
1	Palugahahena	P. Kiriya	Chena	2	0	27	39
Preliminary plan 5,356. Village—Murukwatawana.							
1	Dangahahena	—	Chena (reservation)	0	0	25	—*
2	Do.	V. M. Appuhamy	do.	1	0	29	35
3	Do.	—	Native garden, encroachment	0	1	24	35
4	Do.	—	New clearing	0	0	38	35
5	Wewa-addaraidama	—	Chena and waste land (reservation)	0	1	20	—*
Preliminary plan 5,036. Village—Wadigamangawa.							
1	Kiriyagahahena	A. H. M. Mudiyanse	Chena	2	0	7	37
2	Do.	S. Punchappu	do.	1	0	5	36.50
3	Do.	P. Menikrala	do.	2	0	2	36.50

Lot.	Name of Land.	Name of Applicant.	Description.	Extent,		Upset price per acre, Rs.
				A.	R. P.	
4	Siyambalagahahena ..	—	Chena ..	1	1 37	36·50
5	Do. ..	—	Chena (reservation) ..	0	1 19	—*
6	Wadigamangawamahawela ..	—	Chena ..	0	1 19	35
7	Kumbukgahawela ..	Punchirala, <i>ex</i> Vidane and another ..	Paddy field ..	3	0 26	—†
8	Do. ..	—	Paddy field (reservation) ..	0	1 26	—*
9	Do. ..	Punchirala, <i>ex</i> Vidane and another ..	Chena ..	0	1 6	35
10	Kiriyagahahena <i>alias</i> Kirigahahena ..	T. B. Wadigamangawa ..	do. ..	4	0 20	35
11	Do. ..	—	Chena (reservation) ..	0	0 18	—*
12	Do. ..	—	do. ..	0	0 25	—*
13	Do. ..	—	Footpath (reservation) ..	0	0 30	—*
14	Do. ..	—	Cart track (reservation) ..	0	0 26	—*
15	Dangahahena ..	—	Chena ..	0	2 13	35
16	Do. ..	Pinhamige Menikrala ..	do. ..	2	0 21	36·50
17	Do. ..	—	do. ..	0	3 26	35
18	Do. ..	—	Chena (reservation) ..	0	0 6	—*
Final village plan 1,784. Village—Pallama.						
88E	Ibbawalahlenayaya <i>alias</i> Paluwatthenyaya ..	Danapala Pinhamy, <i>ex</i> Arachchi of Pallama ..	Chena ..	2	0 16	37·50
111F1	Ibbawalahlenayaya <i>alias</i> Mabadawalahena ..	do. ..	do. ..	1	0 22	37·50
Preliminary plan 5,392. Village—Tattewa.						
1	Dangahahena ..	A. H. S. Menikrala ..	Chena ..	4	0 34	40
2	Do. ..	A. G. Tennakoon ..	do. ..	5	0 12	40
3	Ambagahawatta ..	—	Coconut plantation, encroachment ..	0	1 29	40
4	Dangahahena ..	—	Chena ..	0	1 26	35
5	Ambagahawatta ..	—	Coconut plantation, encroachment ..	0	1 2	55
6	Kiriyagahawatta ..	—	Chena, encroachment ..	0	3 28	40
7	Siyambalagahawatta ..	—	do. ..	0	2 31	45
8	Kumbukgahahena ..	—	do. ..	0	3 22	35
9	Maragahawatta ..	—	Coconut plantation, encroachment ..	0	1 20	50
10	Kumbukgahawatta ..	—	do. ..	0	1 25	50
11	Migahawatta ..	—	do. ..	0	2 2	50
12	Karandagahahena ..	—	Chena, encroachment ..	0	2 28	35
13	Karandagahawatta ..	—	Coconut plantation, encroachment ..	0	2 24	55
14	Palugahawatta ..	—	do. ..	0	1 16	50
15	Do. ..	—	do. ..	0	0 36	45
16	Kumbukgahawatta ..	—	do. ..	0	1 36	60
17	Susiyagahapitiya ..	—	Pitiya ..	1	2 37	35
18	Maragahawatta ..	—	Coconut plantation, encroachment ..	0	2 10	50
19	Helambagahahena ..	—	Chena, encroachment ..	0	1 29	35
20	Helambagahawatta ..	—	do. ..	0	2 19	35
21	Do. ..	—	Coconut plantation, encroachment ..	0	2 35	55
22	Maragahawatta ..	—	do. ..	0	1 28	55
23	Helambagahawatta ..	—	Chena, encroachment ..	0	1 29	35
24	Helambagahahena ..	—	do. ..	0	0 11	—*
25	Ketahalagahahena ..	—	do. ..	1	0 18	35
26	Maragahahena ..	—	Chena (reservation) ..	0	0 14	—*
27	Do. ..	—	Chena encroachment ..	0	3 33	35
28	Ambagahawatta ..	—	Coconut plantation, encroachment ..	0	2 1	50
29	Helambagahawatta ..	—	do. ..	0	3 0	45
30	Meegahawatta ..	—	do. ..	0	0 27	40
31	Kongahawatta ..	—	Contains plantain trees, encroachment ..	0	2 38	35
32	Helambagahahena ..	—	Chena, encroachment ..	0	2 39	35
33	Do. ..	—	Chena, reservation ..	0	0 17	—*
34	Karuwalagahahena ..	—	Chena, encroachment ..	0	2 33	35
35	Kumbukgahawatta ..	—	Coconut plantation, encroachment ..	0	1 5	50
36	Paraeyenekebella ..	—	Chena (reservation) ..	0	2 10	—*
37	Ambagahawatta ..	—	Coconut plantation, encroachment ..	0	0 8	—*
38	Paraeyenekebella ..	—	Chena, reservation ..	0	0 21	—*
39	Ambagahawatta ..	—	Coconut plantation, encroachment ..	1	0 21	85

* Reservation.

† Not for sale.

‡ Re-sale.

Further information regarding these lands can be obtained from the Assistant Government Agent, Puttalam, and plans of them from the Surveyor-General.

Colonial Secretary's Office,
Colombo, March 19, 1924.

CECIL CLEMENTI,
Colonial Secretary.

LAND SALES IN THE NORTH-CENTRAL PROVINCE.

No. 2,338, N.C. P.—The Government Agent, North-Central Province, will on Thursday, May 1, 1924, at 1.30 P.M., at his office in Anuradhapura Kachcheri, put up to auction, for sale or settlement, or will otherwise dispose of, the under-mentioned portions of Crown land, in accordance with the regulations of Government regarding land sales. Thirty-four allotments of land situated in the Matombuwa korale of Hurulu palata of the Nuwarakalawiya district of the North-Central Province.

Lot.	Name of Land.	Preliminary plan 6,168. Village—Galapitagala. Name of Applicant.	Description.	Extent.		Upset price per acre, Rs.
				A.	R. P.	
1	Palugahaidama	A. Ambarate	Jungle fit for paddy	1	3 34	20
Preliminary plan 6,169. Village—Galapitagala.						
1	Dambagahaidama	—	Reservation along the road	0	0 21	—*
2	Do.	W. Kapurula and others of Hinukkiriya	Jungle fit for garden	1	0 0	28
3	Dambagahawatta	—	Garden with a house (held as ticket occupancy site by G. D. Piloris Appu)	0	0 18	28
4	Dambagahaidama	—	Jungle	0	0 33	28
5	Do.	K. Banda, Arachchi of Hinukkiriya	Jungle fit for garden	0	1 35	28
6	Do.	W. Menikrala	Jungle fit for paddy	1	0 9	20
Preliminary plan 6,222. Village—Senadiriya.						
1	Dambagahaidama	K. Kapuruhamy, ex Vel-Vidane of Horiwila	Jungle fit for paddy	2	0 7	22
2	Do.	—	Reservation along the main road	0	0 17	—*
3	Wiragahaidama	M. Ranhamy and others	Jungle fit for paddy	3	0 25	22
4	Do.	—	Reservation along the main road	0	0 30	—*
5	Millagahaidama	K. Kapuruhamy, ex Vel-Vidane and another	Jungle fit for paddy	1	3 34	22
6	Asweddumakumbura	—	Paddy field (encroachment by Kapuruhamy Anumetirala and another)	0	2 7	30
7	Dambagahaidama	—	Reservation along the main road	0	0 14	—*
8	Do.	—	Reservation along the cart track	0	0 11	—*
9	Do.	K. Awsadahamy and another	Jungle	0	3 36	20
Preliminary plan 6,225. Village—Galkadawala.						
1	Diulgahalanda <i>alias</i> Pattiya-welakele	K. G. Tikirala and another	Jungle fit for paddy	4	1 12	21
2	Mailagahaidama <i>alias</i> Helambagahaidama	K. Ukku Banda	Jungle fit for paddy	3	0 3	20
Preliminary plan 6,233. Village—Wayaulpota.						
1	Kongahaidama	H. B. Kiri Banda and 3 others	Jungle	6	0 7	21
2	Do.	—	Reservation along the ela	0	0 27	—*
3	Do.	—	do.	0	0 25	—*
4	Do.	H. B. Kiri Banda and 3 others	Jungle	0	1 17	20
Preliminary plan 6,236. Village—Demunnewa.						
1	Dambagahawatta	U. A. Kapuruhamy	Jungle	1	0 5	20
2	Dambagahaidama	—	Reservation for path	0	0 12	—*
3	Karandagahalanda	—	Reservation along the Wela-ela	0	0 9	—*
4	Karandagahaidama <i>alias</i> Karandagaha-asweddumakumbura	K. Ukku Banda and 4 others	Paddy field	1	1 25	16
5	Palugahakatuweidama	—	Paddy field (encroachment by K. A. Ukku Banda, ex Arachchi)	0	3 29	31
6	Palugahakatuweidama <i>alias</i> Dambagahaidama-asweddumakumbura	K. A. Ukku Banda, ex Arachchi	Paddy field	3	0 10	16
7	Pahalawela	R. D. Punchi Banda, Korala and 2 others	Jungle fit for paddy	4	0 20	20
Preliminary plan 6,237. Village—Kapugama (palu) Demunnewa.						
1	Kumbukgahaidama <i>alias</i> Kapugamakele	R. D. Punchi Banda	Jungle fit for paddy	3	3 2	23
2	Do.	—	do.	0	2 31	20
Preliminary plan 6,251. Village—Hiriwadunna.						
1	Migahakele	—	Reservation along the Wan-ela	0	2 12	—*
2	Do.	—	do.	0	3 7	—*
3	Migahaidama	B. Velate	New clearing, paddy field	0	3 34	16

* Reservation.

Further particulars regarding these lots can be obtained from the Government Agent, North-Central Province, and the plans of them from the Surveyor-General.

Colonial Secretary's Office,
Colombo, March 15, 1924.

CECIL CLEMENTI,
Colonial Secretary.

No. 2,339, N.C. P.—The Government Agent, North-Central Province, will on Tuesday, May 6, 1924, at 1.30 P.M., at his office in Anuradhapura Kachcheri, put up to auction, for sale or settlement, or will otherwise dispose of, the under-mentioned portions of Crown land, in accordance with the regulations of Government regarding land sales. Twenty-one allotments of land situated in the Hurulu and Kalagam palatas of the Nuwarakalawiya district of the North-Central Province.

Lot.	Name of Land.	Name of Applicant.	Description.	Extent.		Upset price per acre, Rs.
				A.	R. P.	
1	Karuwalagahaidama	K. T. Nauran	Jungle fit for paddy ..	1	0 14	53
3	Bogahaidama <i>alias</i> Mailagahalanda	S. Mammaduwa	New clearing fit for paddy ..	0	3 11	18
2	Helambagahaidama	—	Paddy field (encroachment by Kapurula, Vel-Vidane and others)	0	1 32	30
1	Mailagahaidama	K. Kiri Meniki	Chena fit for paddy ..	4	1 35	22
2	Do.	—	Reservation along the pinpara ..	0	0 25	—*
3	Palugasaccare	—	Paddy field (encroachment by W. Kapuruhamy and 17 others of Siwala-kulama)	0	0 14	30
1	Dambagahaidama	A. Mudiyanse of Siwala-kulama	Chena ..	1	3 33	20
1	Siyambalagahaidama	Manawala, Vel-Pediya	Jungle fit for paddy ..	2	3 18	17
1	Diulgahaidama	K. Keerala and 2 others of Aspayabendiwewa	Low jungle fit for paddy ..	17	2 18	18
3	Dambagahaidama	K. Kapuruhamy of Kannimaduwa	Low jungle fit for paddy ..	1	0 8	21
4	Accaraidama	—	Paddy field (encroachment by K. Wannihamy, Vel-Vidane and 2 others)	0	2 34	30
3	Diganwilaweehena	—	Chena fit for paddy ..	0	1 2	20
1	Palugaha-accare	R. Kiri Banda	Jungle fit for paddy ..	1	0 11	22
2	Palugahamulahena	K. Ranhamy and 3 others	do. ..	0	3 21	26
3	Do.	do.	do. ..	1	0 15	26
4	Palugahakumbura	—	Paddy field (encroachment by Dingiri Banda, Vel-Vidane)	0	1 2	40
6	Do.	—	Paddy field (encroachment by K. Ranhamy)	0	0 22	31
3	Kosgahawatta	R. Banda and another	Garden containing jak, coconut, &c. (encroachment by the applicants)	0	2 8	41
4	Dambagahahena	Ukku Banda, <i>ex</i> Vel-Vidane and 2 others	Chena fit for paddy ..	2	3 31	16
5	Kadurugahahena	R. Kiri Banda and 2 others	Jungle fit for paddy ..	2	2 23	16
1	Dambagahahena <i>alias</i> Parawahagamakele	R. Ukku Banda	Open land fit for paddy ..	0	2 26	16

* Not for sale.

Further particulars regarding these lands can be had from the Government Agent, North-Central Province, and the plans of them from the Surveyor-General.

Colonial Secretary's Office,
Colombo, March 15, 1923.

CECIL CLEMENTI,
Colonial Secretary.

LAND SALES BY THE SETTLEMENT OFFICER.

NORTH-CENTRAL PROVINCE.

No. 6,894, S. O.—On Tuesday, May 13, 1924, at 12 noon, the Land Settlement Officer will put up for sale or settlement, at Kekirawa Resthouse, the under-mentioned portions of Crown land, on the terms authorized by Government. Two allotments of land situated in the Wewu tulana of Kalagam korale south of Kalagam palata division of the Nuwarakalawiya district of the North-Central Province.

Lot.	Name of Land.	Name of Claimant.	Description.	Extent.	
				A.	R. P.
3c	Kongahaidama <i>alias</i> Kongahahena	Crown, applied for by Kapuralage Punchedi Banda Arachchi of Tikkanpotana in Hurulu palata, and 25 others	Chena ..	8	0 28
37A	Helambagahaidama <i>alias</i> Helambagahahena	Crown, applied for by (1) Kapurala Upasakarala, (2) A. M. Kapuru Banda, (3) Dingiri Bandage Appuhami	do. ..	2	0 18

Upset price at Rs. 16 to Rs. 50 per acre. Further information regarding these lands can be obtained from the Land Settlement Officer, and plans of them from the Surveyor-General.

Colonial Secretary's Office,
Colombo, March 17, 1924.

CECIL CLEMENTI,
Colonial Secretary.

No. 6,895, S. O.—On Wednesday, May 7, 1924, at 12 noon, the Land Settlement Officer will put up for sale or settlement, at Maradankadawala Village Tribunal bungalow, the under-mentioned portions of Crown land, on the terms authorized by Government. Three allotments of land situated in the Medalassa tulana of Kalagam korale south of Kalagam palata division of the Nuwarakalawiya district of the North-Central Province.

Lot.	Name of Land.	Block survey preliminary plan 880.—Indunugala.		Description.	Extent.	
		Name of Claimant.			A.	R.
4A	Nambadagahawalahena <i>alias</i> Kongahaidama	Crown, applied for by Wannakuralage Rankirate		.. Cleared land	1	0 10
37	Bathalahena <i>alias</i> Kongahaidama	Crown, applied for by Appuhamige Tikirala		.. Chena ..	2	0 13
37A	Bathalahena <i>alias</i> Dambagahahena	Crown, applied for by Adikari Mudiyanseage Appuhami Arachchi of Dampellessagama		do. ..	0	3 38

Upset price at Rs. 16 to Rs. 50 per acre. Further information regarding these lands can be obtained from the Land Settlement Officer, and plans of them from the Surveyor-General.

Colonial Secretary's Office,
Colombo, March 19, 1924.

CECIL CLEMENTI,
Colonial Secretary.

LAND ACQUISITION NOTICES.

HAVING been duly directed by the Governor, with the advice of the Executive Council acting under the provisions of "The Land Acquisition Ordinance of 1876," section 6, to take order for the acquisition of the following land, required for a public purpose, namely, for additional accommodation at the Galle hospital, to wit :—

Lot.	Name of Land.	Description.	Preliminary plan 12,463: Village—Mahamodera, within the Municipal limits of Galle.		Extent.	
			Name of Claimant.		A.	R.
1	Warawatta	.. Waste land	(1) B. K. Alexander, (2) B. K. Bais Appu, (3) B. K. Arnolis, (4) B. K. Carolis, (5) B. K. Hendrick, (6) B. K. James, (7) B. K. Hinni Nona, (8) B. K. Jane Nona		0	0 5 05

I hereby give public notice, as required by section 7, that the Government proposes to take possession of the land. All persons interested in the aforesaid land are hereby required to appear personally or by agent before me at Galle Kachcheri, on April 28, 1924, at 2 P.M., and to state the nature of their respective interests in the land, and the amount and particulars of their claims to compensation for such interests.

The Kachcheri,
Galle, March 15, 1924.

T. B. RUSSELL,
Government Agent.

HAVING been duly directed by the Governor, with the advice of the Executive Council, acting under the provisions of "The Land Acquisition Ordinance of 1876," section 6, to take order for the acquisition of the following land, required for a public purpose, namely, to open a lane, to wit :—

Lot.	Name of Land.	Description.	Preliminary plan 12,364. Village—Kotuwegoda, within the Urban District Council limits of Matara.		Extent.	
			Name of Claimant.		A.	R.
1	Pollattukaramullegeattaditoddam No. 198	assessment Coconut garden	A. L. M. M. Thahia of Kotuwegoda		0	0 9 06

I hereby give public notice, as required by section 7, that the Government proposes to take possession of the land. All persons interested in the aforesaid land are hereby required to appear personally or by agent before me at the Kachcheri at Matara, on April 30, 1924, at 10 A.M., and to state the nature of their respective interests in the land, and the amount and particulars of their claims to compensation for such interests.

The Kachcheri,
Matara, February 15, 1924.

G. S. WODEMAN,
Assistant Government Agent.

HAVING been duly directed by the Governor, with the advice of the Executive Council, acting under the provisions of "The Land Acquisition Ordinance of 1876," section 6, to take order for the acquisition of the following land, required for a public purpose, namely, for a school, to wit :—

Lot.	Name of Land.	Description.	Supplement B to final village plan 91. Village—Beragama.		Extent.	
			Name of Claimant.		A.	R.
1	Weli-ihalahena <i>alias</i> Watawalahena	.. Chena and citronella	Wikramakalutotage Edonis Appu and others		1	1 39 6

I hereby give public notice, as required by section 7, that the Government proposes to take possession of the land. All persons interested in the aforesaid land are hereby required to appear personally or by agent before me at Matara Kachcheri, on April 30, 1924, at 10.30 A.M., and to state the nature of their respective interests in the land, and the amount and particulars of their claims to compensation for such interests.

The Kachcheri,
Matara, March 15, 1924.

G. S. WODEMAN,
Assistant Government Agent.

HAVING been duly directed by the Governor, with the advice of the Executive Council, acting under the provisions of "The Land Acquisition Ordinance of 1876," section 6, to take order for the acquisition of the following lands, required for a public purpose, namely, ensuring the regular cultivation of the lands under the Maha-oya tank, to wit:—

Lot.	Name of Land.	Description.	Name of Claimant.	Extent.		
				A.	R.	P.
Preliminary plan 5,899. Village—Maha-oya.						
3	Meegahakumbura, Hellemuttetuwa-kumbura, Kongahakumbura	Paddy field	P. B. M. Bandaranayake of Badulla	17	0	12·9
4	Meegahalanda	Jungle	do.	0	1	11·3
8	Meegahakanatta, Hellemuttetuwa-kanatta	Jungle and bund (includes portions of irrigation channel)	do.	1	0	21
10	Meegahakumbura, Hellemuttetuwa-kumbura, Kongahakumbura	Paddy field	do.	0	3	22
13	Kongahakanatta	Jungle and bund (includes portions of irrigation channel)	do.	0	2	26·2
16	Kongahakumbura	Paddy field and portion of irrigation channel	do.	0	1	36·4
19	Hellemuttetuwa-kumbura, Meegahakumbura, Meegahalanda	Paddy field with a little jungle	P. B. M. Bandaranayake of Badulla	1	1	10·2
20	Meegahalanda	Jungle	do.	0	0	5·5

I hereby give public notice, as required by section 7, that the Government proposes to take possession of the lands. All persons interested in the aforesaid lands are hereby required to appear personally or by agent before me at the Batticaloa Kachcheri, on April 15, 1924, at 2.30 p.m., to state the nature of their respective interests in the lands, and the amount and particulars of their claims to compensation for such interests, and to produce the deeds on which they claim the lands.

Batticaloa Kachcheri,
March 10, 1924.

R. B. NAISH,
Assistant Government Agent.

HAVING been duly directed by the Governor, with the advice of the Executive Council, acting under the provisions of "The Land Acquisition Ordinance of 1876," section 6, to take order for the acquisition of the following lands, required for a public purpose, namely, for the construction of Kuchhaveli-Tiriyai road, to wit:—

Lot.	Name of Land.	Description.	Name of Claimant.	Extent.		
				A.	R.	P.
Preliminary plan 5,883. Village—Tiriyai.						
3	Cholaipoomi	Reservation for road (to be given in exchange for lot 6)	Crown	0	0	14·5
4	Aladipoomi	Forms part of coconut garden	Heirs of K. Kanagasabai	0	0	4·2
6	Do.	Garden with a coconut tree	K. Subramaniam	0	0	13·5

I hereby give public notice, as required by section 7, that the Government proposes to take possession of the lands. All persons interested in the aforesaid lands are hereby required to appear personally or by agent before me at Tiriyai Village Tribunal Court Bungalow, on May 27, 1924, at 11 a.m., and to state the nature of their respective interests in the lands, and the amount and particulars of their claims to compensation for such interests.

Trincomalee Kachcheri,
March 8, 1924.

W. L. MURPHY,
Assistant Government Agent.

HAVING been duly directed by the Governor, with the advice of the Executive Council, acting under the provisions of "The Land Acquisition Ordinance of 1876," section 6, to take order for the acquisition of the following land, required for a public purpose, namely, for a well at Ella and approach road to it, to wit:—

Lot.	Name of Land.	Description.	Name of Claimant.	Extent.		
				A.	R.	P.
Supplement to T. S. preliminary plan 11. Village—Pattiyakumbura.						
55A	Wetahirewatta	Open land contains a well	Appukutti Arachchige Saranelis Perera of Ella	0	0	2·5

I hereby give public notice, as required by section 7, that the Government proposes to take possession of the land. All persons interested in the aforesaid land are hereby required to appear personally or by agent before me at Badulla Kachcheri, on April 23, 1924, at 1.30 p.m., and to state the nature of their respective interests in the land, and the amount and particulars of their claims to compensation for such interests.

Badulla Kachcheri,
March 13, 1924.

R. A. G. FESTING,
Government Agent.