

Ceylon Government Gazette

Published by Authority.

No. 7,384 — FRIDAY, MARCH 28, 1924.

Part III.—Lands.

Separate paging is given to each Part in order that it may be filed separately.

	PAGE		PAGE		PAGE
Land Settlement Notices :—		Land Sales by the Government Agents :—		Land Sales by the Settlement Officer :—	
Final Orders ..	373	North-Western Province ..	399	Northern Province ..	—
Preliminary Notices ..	381	North-Central Province ..	401	Eastern Province ..	—
Land Sales by the Government Agents :—		Province of Uva ..	402	North-Western Province ..	—
Western Province ..	—	Province of Sabaragamuwa ..	—	North-Central Province ..	—
Central Province ..	—	Land Sales by the Settlement Officer :—		Province of Uva ..	—
Southern Province ..	397	Western Province ..	—	Province of Sabaragamuwa ..	—
Northern Province ..	—	Central Province ..	—	Land Acquisition Notices ..	404
Eastern Province ..	399	Southern Province ..	—	Land Resumption Notices ..	—

FINAL ORDERS.

Kurunegala S. O. No. 3,484.

Order under Section 2 of "The Waste Lands Ordinances of 1897, 1899, 1900, and 1903,"
declaring Land to be Crown Property.

In the matter of the lands commonly called or known as Alutwewa (tank and bund, abandoned), Gansabhawa road, &c., situate in the village of Kongaswala, in the Giratalane korale of the Dewamedhi hatpattu of the Kurunegala District, in the North-Western Province, and of "The Waste Lands Ordinances of 1897, 1899, 1900, and 1903."

THE notice required by section 1 of "The Waste Lands Ordinances of 1897, 1899, 1900, and 1903," having been duly published in manner prescribed by that section in respect of the above-named lands (*vide* Notice No. 7,719), and no claim having been made to the said lands or to any interest therein within the period of three months from the date specified in the said notice, I, Frank Leach, Special Officer appointed under section 28 of the said Ordinances, under and by virtue of the powers vested in me in that behalf by section 2 of the said Ordinances, do hereby on this 2nd day of February, 1924, order and declare that the said lands, as more fully described herein below, situate in the village of Kongaswala, in the Giratalane korale of the Dewamedhi hatpattu of the Kurunegala District, in the North-Western Province, and shown as lots 3, 4, and 7 in block survey preliminary plan 1,748 and in the annexed diagrams, and containing in extent 9 acres 3 roods and 23 perches, are the property of the Crown.

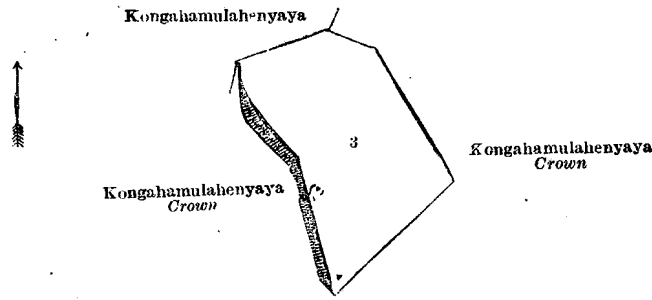
Description of the Lands referred to.

The following lots situated in the village of Kongaswala, in the Giratalane korale of the Dewamedhi hatpattu of the Kurunegala District, in the North-Western Province, as described in the annexed diagrams :—

I.—Block survey preliminary plan 1,748.

Lot.	Name of Land.	Extent, A. R. P.°
3 ..	Alutwewa (tank and bund, abandoned) 1 1 34

and bounded as follows : on the north by Kongahamulahenyaya (private) ; on the east by Kongahamulahenyaya to be declared the property of the Crown under the Waste Lands Ordinances ; on the south by Kongahamulahenyaya to be declared the property of the Crown under the Waste Lands Ordinances ; on the west by Kongahamulahenyaya to be declared the property of the Crown under the Waste Lands Ordinances.



Surveyor-General's Office,
Colombo, November 28, 1923.

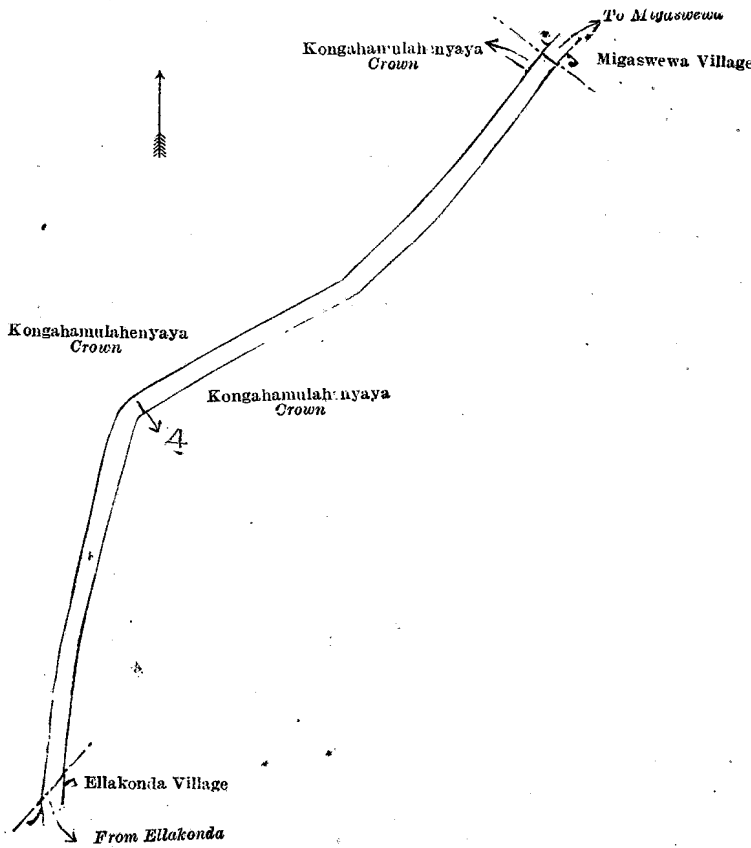
Scale of 4 Chains to an Inch.

C. H. VINCE,
for Acting Surveyor-General.

II.—Block survey preliminary plan 1,748.

Lot.	Name of Land.	Extent, A. R. P.
4 ..	Gansabhawa road	0 3 12

and bounded as follows : on the north by the village limit of Migaswewa ; on the east Kongahamulahenyaya to be declared the property of the Crown under the Waste Lands Ordinances, the village limit of Ellakonda ; on the south by the village limit of Ellakonda ; on the west by Kongahamulahenyaya to be declared the property of the Crown under the Waste Lands Ordinances.



Surveyor-General's Office,
Colombo, November 28, 1923.

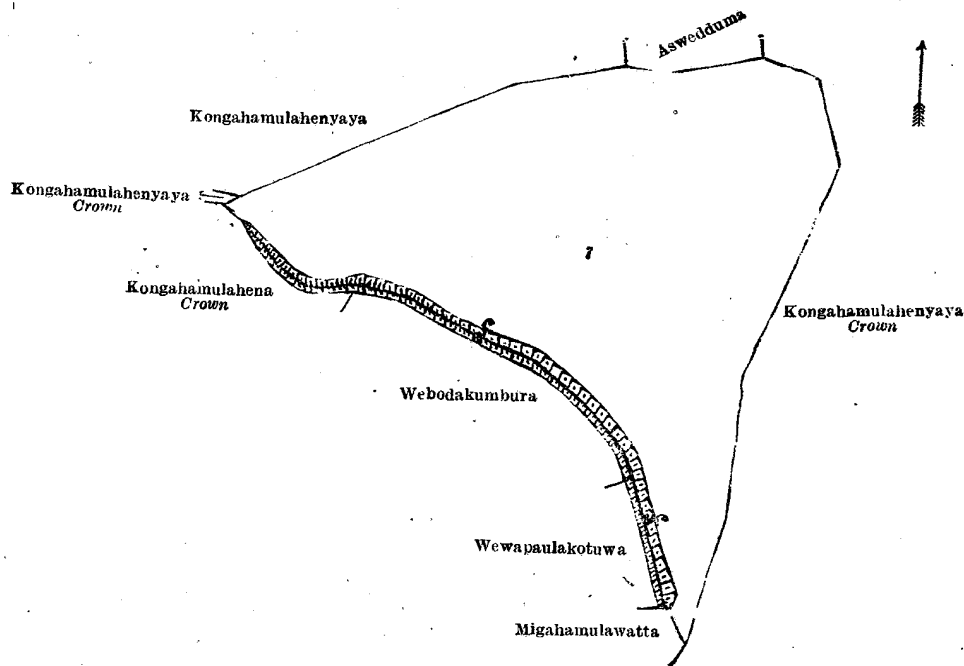
Scale of 4 Chains to an Inch.

C. H. VINCE,
for Acting Surveyor-General.

III.—Block survey preliminary plan 1,748.

Lot.	Name of Land.	Extent, A. R. P.
7 ..	Kongahawelawewa (tank and bund)	7 2 17

and bounded as follows : on the north by Kongahamulahenyaya (private), Aswedduma (private), Kongahamulahenyaya to be declared the property of the Crown under the Waste Lands Ordinances ; on the east by Kongahamulahenyaya to be declared the property of the Crown under the Waste Lands Ordinances ; on the south by Migahamulawatta claimed by Dissanayaka Mudiyansele Ranmenika and others ; on the west by Wewapaulakotuwa claimed by Dissanayaka Mudiyansele Ranmenika and others, Webodakumbura claimed by Dissanayaka Mudiyansele Ranmenika and others, Kongahamulahena to be declared the property of the Crown under the Waste Lands Ordinances, Kongahamulahenyaya to be declared the property of the Crown under the Waste Lands Ordinances.



Surveyor-General's Office,
Colombo, November 28, 1923.

Scale of 4 Chains to an Inch.

C. H. VINCE,
for Acting Surveyor-General.

February 2, 1924.

F. LEACH,
Special Officer.

Kurunegala S. O. No. 3,485.

**Order under Section 2 of "The Waste Lands Ordinances of 1897, 1899, 1900, and 1903,"
declaring Land to be Crown Property.**

In the matter of the lands commonly called or known as Kon-oya (part of), Siyambalagahamulahena, &c., situate in the village of Tisnampolagama, in the Katuwana korale of the Wannu hatpattu of the Kurunegala District, in the North-Western Province, and of "The Waste Lands Ordinances of 1897, 1899, 1900, and 1903."

THE notice required by section 1 of "The Waste Lands Ordinances of 1897, 1899, 1900, and 1903," having been duly published in manner prescribed by that section in respect of the above-named lands (*vide* Notice No. 8,443), and no claim having been made to the said lands or to any interest therein within the period of three months from the date specified in the said notice, I, Frank Leach, Special Officer appointed under section 28 of the said Ordinances, under and by virtue of the powers vested in me in that behalf by section 2 of the said Ordinances, do hereby on this 14th day of February, 1924, order and declare that the said lands, as more fully described herein below, situate in the village of Tisnampolagama, in the Katuwana korale of the Wannu hatpattu of the Kurunegala District, in the North-Western Province, and shown as lots 1, 8, 9, 10, 11, 12, 13, 27, 28, 29, 30, 21, 24, and 25 in block survey preliminary plan 1,895 and in the annexed diagrams, and containing in extent 65 acres 3 roods and 10 perches, are the property of the Crown.

Description of the Lands referred to.

The following lots situate in the village of Tisnampolagama, in the Katuwana korale of the Wannu hatpattu of the Kurunegala District, in the North-Western Province, as described in the annexed diagrams:—

I.—Block survey preliminary plan 1,895.

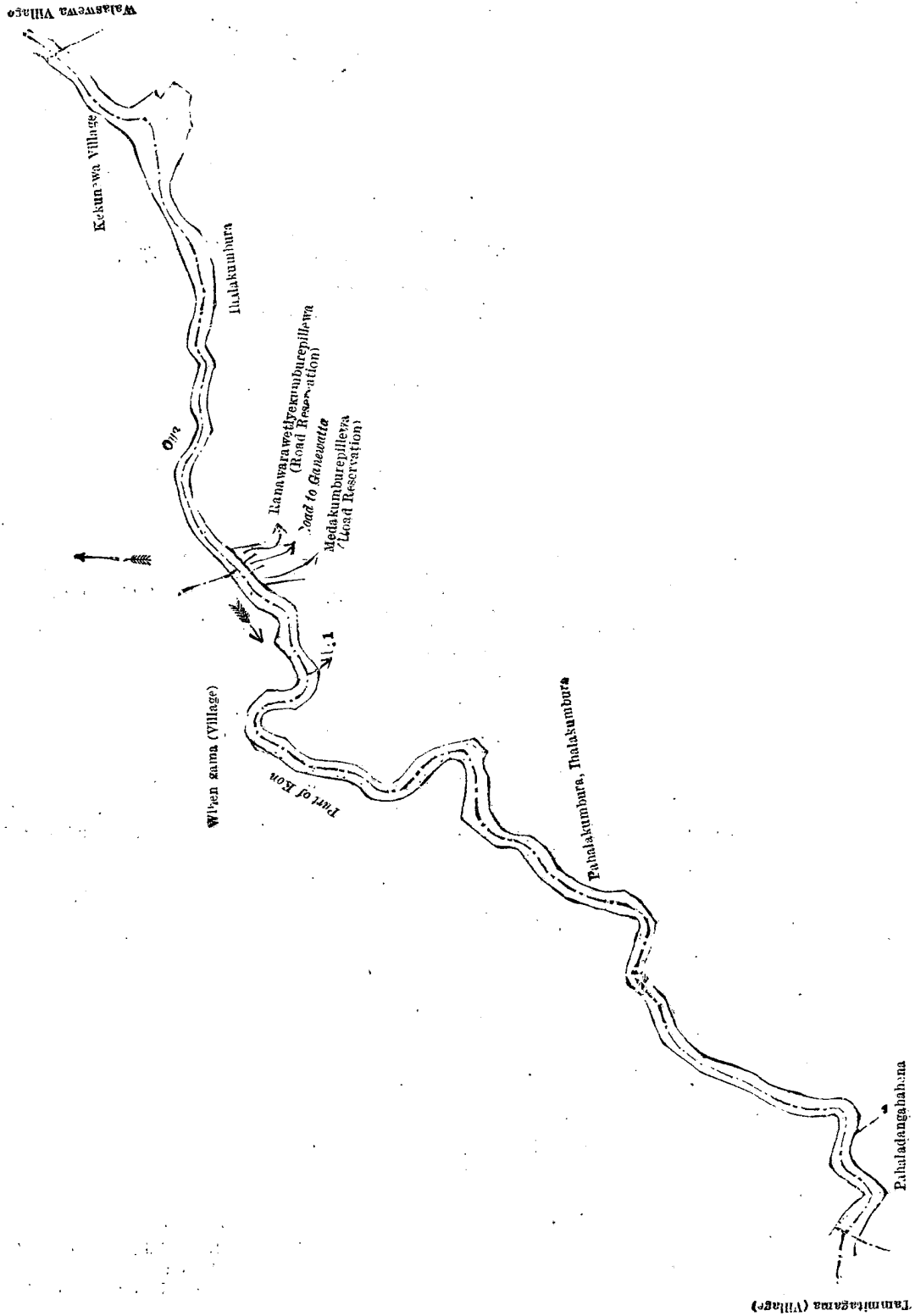
Lot.	Name of Land.	Extent, A. R. P.
1	Kon-oya (part of)	1 0 9

and bounded as follows: on the north by the village limits of Wihenegama and Kekunewa (part of Kon-oya); on the east by the village limit of Walaswewa; on the south by Ihalakumbura, Ranawarawetiyekumbura claimed by Loku Arachchilegedara Kirihami and others, Ranawarawetiyekumburepillewa (road reservation), road to Ganewatta, Medakumburepillewa (road reservation), Pahalakumbura Ihalakumbura (private), Pahaladangahahena sold by Crown; on the west by the village limit of Tammittagama, the village limit of Wihenegama (part of Kon-oya).

[For Diagram see page 376.]

II.—Block survey preliminary plan 1,895.

Lot.	Name of Land.	Extent, A. R. P.	Lot.	Name of Land.	Extent, A. R. P.
8	Siyambalagahamulahena	0 2 22	27	Minipittaniya (cemetery)	0 1 39
9	Dangahamulahena	8 1 38	28	Bogahamulahena	8 3 13
10	Mahawewa (tank and bund)	6 0 11	29	Road	0 2 11
11	Migahamulahena (reservation for bund)	0 1 24	30	Road (part of)	0 0 34
12	Siyambalagahamulahena (do.)	0 2 26			
13	Do.	1 1 29			
					27 3 7

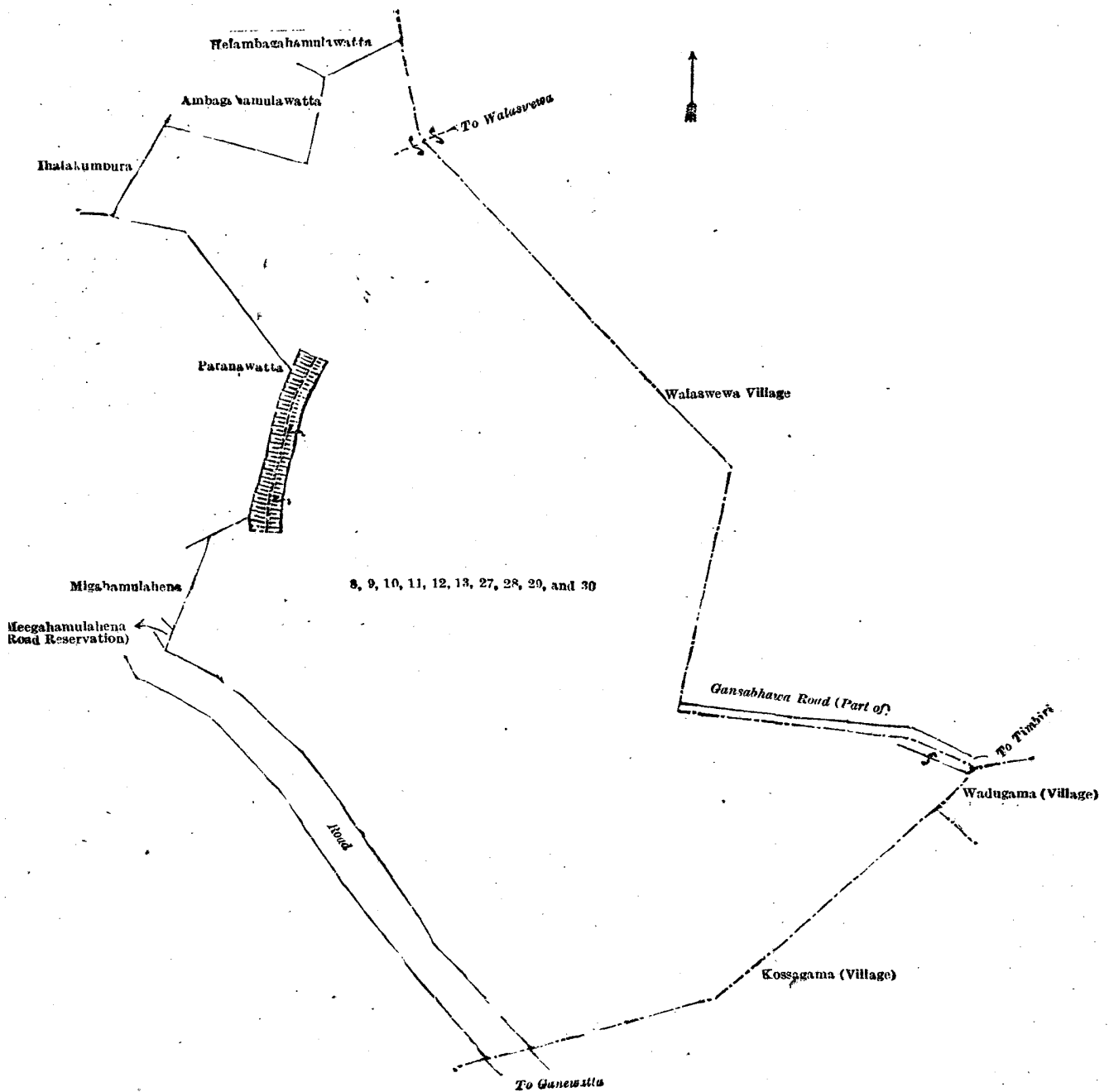


Surveyor-General's Office,
Colombo, April 25, 1923.

Scale of 4 Chains to an Inch.

C. H. VINCE,
for Surveyor-General.

and bounded as follows: on the north by Ambaghamulawatta claimed by Loku Arachchilagedera Wannihami and another, Helambaghamulawatta claimed by Loku Arachchilagedera Kiribami, the village limit of Walaswewa; on the east by the village limits of Walaswewa, Gansabhawa road (part of), Wadugama, and Kossagama; on the south by the village limit of Kossagama; on the west by road from Ganewatta, Meegahamulahena (road reservation), Migahamulahena claimed by Korala Arachchilagedera Kawrala, Paranawatta claimed by Loku Arachchilagedera Suduhami, Ithalakumbura by Loku Arachchilagedera Kirihami and others.



Surveyor-General's Office,
Colombo, April 25, 1923.

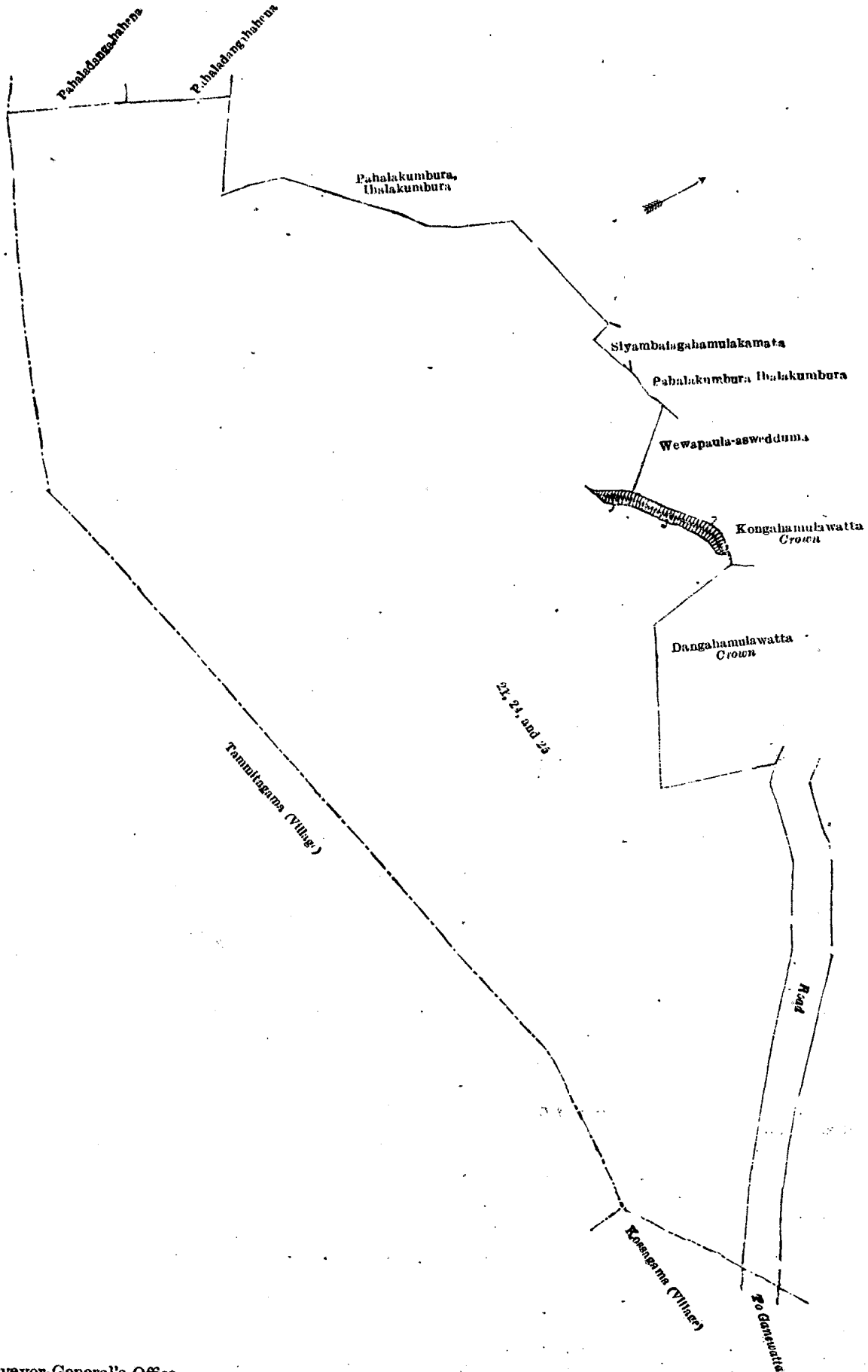
Scale of 4 Chains to an Inch.

C. H. VINCE,
for Surveyor-General.

III.—Block survey preliminary plan 1,895.

Lot.	Name of Land.	Extent, A. R. P.
21 ..	Kudawewa (tank and bund)	.. 1 1 2
24 ..	Ehetugahamulahenyaya	.. 35 2 12
25 ..	Gansabhawa road	.. 0 0 20
		36 3 34

and bounded as follows : on the north by Pahalakumbura Ihalakumbura (private), Siyambalagahamulakamata claimed by Loku Arachchilagedera Suddahami, Pahalakumbura Ihalakumbura (private), Wewapaula-aswedduma claimed by Kumbukwaralayagedera Awusadahami and another, Kongahamulawatta belonging to the Crown, Dangahamulawatta belonging to the Crown ; on the east by road to Ganewatta ; on the south by the village limits of Kossagama and Tammitagama ; on the west by the village limit of Tammitagama, Pahaladangahahena sold by Crown.



Surveyor-General's Office,
Colombo, April 25, 1923.

Scale of 4 Chains to an Inch.
F. LEACH,
Special Officer.
February 14, 1924.

C. H. VINCE,
for Surveyor-General.

**Order under Section 2 of "The Waste Lands Ordinances of 1897, 1899, 1900, and 1903,"
declaring Land to be Crown Property.**

In the matter of the lands commonly called or known as Dambutukanda and Dambutuwa (reservation along the Dambutuwa-ela), situate in the village of Dambutuwa, in Udugaha pattu of Siyane korale east, in the Colombo District of the Western Province, and of "The Waste Lands Ordinances of 1897, 1899, 1900, and 1903."

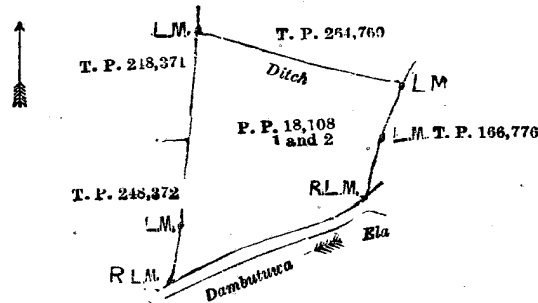
THE notice required by section 1 of "The Waste Lands Ordinances of 1897, 1899, 1900, and 1903," having been duly published in manner prescribed by that section in respect of the above-named lands (*vide* Notice No. 8,436), and no claim having been made to the said lands or to any interest therein within the period of three months from the date specified in the said notice, I, Hubert Ernest Newnham, Assistant Government Agent, Colombo and Negombo Districts, under and by virtue of the powers vested in me in that behalf by section 2 of the said Ordinances, do hereby on this 7th day of January, 1924, order and declare that the said lands, as more fully described herein below, situate in the village of Dambutuwa, in Udugaha pattu of the Siyane korale east, in the Colombo District of the Western Province, and shown as lots 1 and 2 in preliminary plan 18,108 and in the annexed diagram, and containing in extent about 1 acre 2 roods and 20 perches, are the property of the Crown.

Description of the Lands referred to.

The following lots situated in Dambutuwa, in Udugaha pattuwa of Siyane korale east, in the Colombo District of the Western Province, as described in the annexed diagram:—

Lot.	Name of Land.	Preliminary plan 18,108.	Extent, A. R. P.
1	Dambutukanda 1 0 28
2	Do. (reservation along the Dambutuwa-ela) 0 1 32
			1 2 20

and bounded as follows: on the north by land depicted in T. P. 264,760; east by land depicted in T. P. 166,776; south by the Dambutuwa-ela; and on the west by lands depicted in T. Ps. 248,371 and 248,372.



Surveyor-General's Office,
Colombo, May 4, 1923.

Scale of 4 Chains to an Inch.

G. K. THORNHILL,
for Surveyor-General.

January, 7, 1924.

H. E. NEWNHAM,
Assistant Government Agent.

**Order under Section 2 of "The Waste Lands Ordinances of 1897, 1899, 1900, and 1903,"
declaring Land to be Crown Property.**

In the matter of the land commonly called or known as Godellalanda, situate in the village of Eswatta, in Udugaha pattu of Hewagam korale, in the Colombo District of the Western Province, and of "The Waste Lands Ordinances of 1897, 1899, 1900, and 1903."

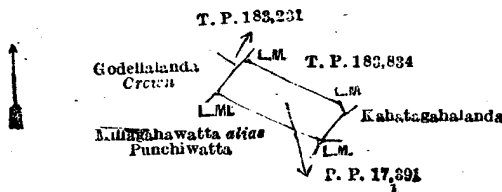
THE notice required by section 1 of "The Waste Lands Ordinances of 1897, 1899, 1900, and 1903," having been duly published in manner prescribed by that section in respect of the above-named land (*vide* Notice No. 8,433), and no claim having been made to the said land or to any interest therein within the period of three months from the date specified in the said notice, I, Paikiasothy Saravanamuttu, Additional Assistant Government Agent, Colombo District, under and by virtue of the powers vested in me in that behalf by section 2 of the said Ordinances, do hereby on this 4th day of January, 1924, order and declare that the said land, as more fully described herein below, situate in the village of Eswatta, in Udugaha pattu of Hewagam korale, in the Colombo District of the Western Province, and shown as lot 1 in preliminary plan 17,391 and in the annexed diagram, and containing in extent about 35 perches, is the property of the Crown.

Description of the Land referred to.

The following lot situated in the village of Eswatta, in Udugaha pattuwa of the Hewagam korale, in the Colombo District of the Western Province, as described in the annexed diagram:—

Lot.	Name of Land.	Preliminary plan 17,391.	Extent, A. R. P.
1	Godellalanda 0 0 35

and bounded as follows: on the north-east by land depicted in title plan No. 183,834; on the south-east by Kahatagahalandanda claimed by M. Sinna Naide; on the south-west by Millagahawatta *alias* Punchediwatta claimed by B. Jeewath Naide; and on the north-west by Godellalanda claimed by the Crown and land depicted in title plan No. 183,231.



Surveyor-General's Office,
Colombo, December 21, 1921.
January 4, 1924.

Scale of 4 Chains to an Inch.

C. R. LUNDIE,
for Surveyor-General.

P. SARAVANAMUTTU,
Additional Assistant Government Agent.

**Order under Section 2 of "The Waste Lands Ordinances of 1897, 1899, 1900, and 1903,"
declaring Land to be Crown Property.**

In the matter of the land commonly called or known as Leangugahalanda, situate in the village of Hedidenikanda, in Udugaha pattu of Siyane korale east, in the Colombo District of the Western Province, and of "The Waste Lands Ordinances of 1897, 1899, 1900, and 1903."

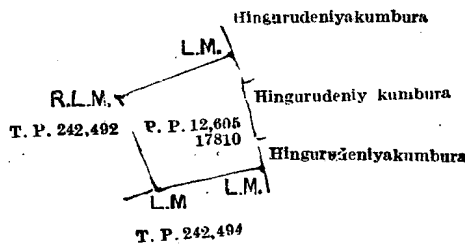
THE notice required by section 1 of "The Waste Lands Ordinances of 1897, 1899, 1900, and 1903," having been duly published in manner prescribed by that section in respect of the above-named land (*vide* Notice No. 8,447), and no claim having been made to the said land or to any interest therein within the period of three months from the date specified in the said notice, I, Savaksha Dhunjisha Dhondy, Assistant Government Agent, Colombo and Negombo Districts, under and by virtue of the powers vested in me in that behalf by section 2 of the said Ordinances, do hereby on this 15th day of January, 1924, order and declare that the said land, as more fully described herein below, situate in the village of Hedidenikanda, in Udugaha pattu of Siyane korale east, in the Colombo District of the Western Province, and shown as lot 17,810 in preliminary plan 12,605 and in the annexed diagram, and containing in extent about 2 roods and 16 perches, is the property of the Crown.

Description of the Land referred to.

The following lot situated in the village of Hedidenikanda, in Udugaha pattuwa of Siyane korale east, in the Colombo District of the Western Province, as described in the annexed diagram:—

Lot.	Name of Land.	Extent, A. R. P.
17810	Leangugahalanda	0 2 16

and bounded as follows: on the east by Hingurudenyakumbura claimed by K. B. Singonaidu and others, and by Hingurudenyakumbura claimed by K. B. Juwannaidu, and Hingurudenyakumbura claimed by J. H. Peduru Sinno; west and north by land depicted in T. P. 242,492; and south by land depicted in T. P. 242,494.



Surveyor-General's Office,
Colombo, May 14, 1923.

Scale of 4 Chains to an Inch.

C. H. VINCE,
for Surveyor-General.

January 15, 1924.

S. D. DHONDY,
Assistant Government Agent.

**Order under Section 2 of "The Waste Lands Ordinances of 1897, 1899, 1900, and 1903,"
declaring Land to be Crown Property.**

In the matter of the land commonly called or known as Kandetiye-galewala, situate in the village of Kadirana south, in Dasiya pattu of Alutkuru korale north, in the Negombo District of the Western Province, and of "The Waste Lands Ordinances of 1897, 1899, 1900, and 1903."

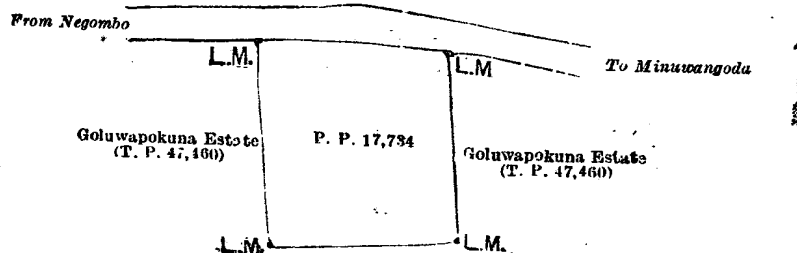
THE notice required by section 1 of "The Waste Lands Ordinances of 1897, 1899, 1900, and 1903," having been duly published in manner prescribed by that section in respect of the above-named land (*vide* Notice No. 8,439), and no claim having been made to the said land or to any interest therein within the period of three months from the date specified in the said notice, I, Hubert Ernest Newnham, Assistant Government Agent, Colombo and Negombo Districts, under and by virtue of the powers vested in me in that behalf by section 2 of the said Ordinances, do hereby on this 7th day of January, 1924, order and declare that the said land, as more fully described herein below, situate in the village of Kadirana South, in Dasiya pattu of Alutkuru korale north, in the Negombo District of the Western Province, and shown as lot 1 in preliminary plan 17,734 and in the annexed diagram, and containing in extent about 1 acre 3 roods, is the property of the Crown.

Description of the Land referred to.

The following lot situated in the village of Kadirana South, in Dasiya pattuwa of Alutkuru korale north, in the Negombo District of the Western Province, as described in the annexed diagram:—

Lot.	Name of Land.	Extent, A. R. P.
1	Kandetiye-galwala	1 3 0

and bounded as follows: on the north by high road from Negombo to Minuwangoda; on the east, south, and west by Goluwapokuna estate claimed by the Hon. Mr. W. M. Rajapakse on T. P. 47, 460.



Surveyor-General's Office,
Colombo, October 19, 1922.

Scale of 4 Chains to an Inch.

C. R. LUNDIE,
for Surveyor-General.

January 7, 1924.

H. E. NEWNHAM,
Assistant Government Agent.

PRELIMINARY NOTICES.

Colombo Notice No. 8,560.

Notice under "The Waste Lands Ordinances of 1897, 1899, 1900, and 1903."

TAKE notice that unless within three months from March 28, 1924, the persons, if any, who claim any interest in the lands hereinafter mentioned or in any one or more of such lands or to some interest therein make claim in person or in writing to the said lands or to any of them or to some interest therein to L. L. Hunter, Esq., Special Officer appointed under section 28 of "The Waste Lands Ordinances of 1897, 1899, 1900, and 1903," at his office at Colombo :

Such Special Officer, in pursuance of the powers vested in him by the said Ordinances, will declare by writing under his hand that the said lands, or such of them as to which no claim has been made, are the property of the Crown.

L. L. HUNTER,
Special Officer.

NOTE.—A claim to a right of way over the said lands or any of them is a claim to an interest in the land or lands.

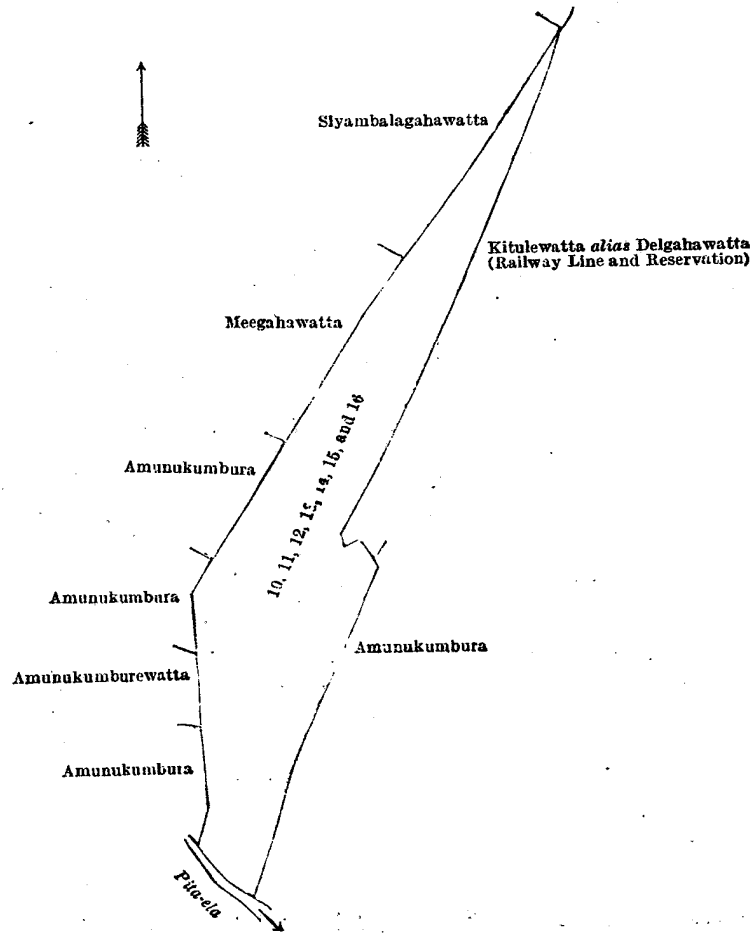
Description of the Lands referred to.

The following lots situate in the village of Wadurawa, in the Meda pattuwa of the Siyane korale west, in the Colombo District, in the Western Province, as described in the annexed diagrams :—

I.—Preliminary plan 16,147.

Lot.	Name of Land.	Extent, A. R. P.
10	Amunukumbura (encroachment)	0 0 21.25
11	Amunukumburewatta (do.)..	0 0 7.50
12	Amunukumbura (do.)..	0 1 14
13	Do. (do.)..	0 0 3
14	Do. (do.)..	0 0 4.06
15	Meegahawatta (do.)..	0 0 36.12
16	Siyambalagahawatta (do.)..	0 0 17.25
		0 3 23.18

and bounded as follows : on the north by Meegahawatta claimed by M. Allisaha, Siyambalagahawatta claimed by A. Karamanisa ; on the east by Kitulewatta *alias* Delgahawatta (railway line and reservation) claimed by the Ceylon Government Railway, Amunukumbura (encroachment by Alankaradewage Babanisa) claimed by the Ceylon Government Railway ; on the south by Amunukumbura (encroachment by Alankaradewage Babanisa) claimed by the Ceylon Government Railway, Pita-ela ; west by Amunukumbura claimed by A. Katanchiya, Amunukumburawatta claimed by A. Karamanisa, Amunukumbura claimed by A. Katanchiya, Amunukumbura claimed by G. Sedaris Fernando and others, Meegahawatta claimed by M. Alisha.



Surveyor-General's Office,
Colombo, November 5, 1923.

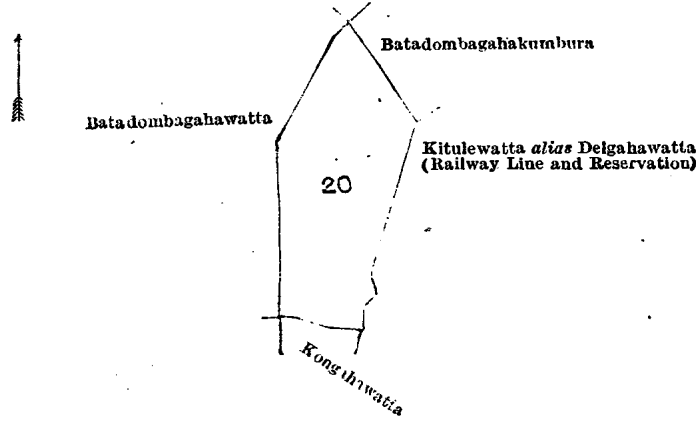
Scale of 2 Chains to an Inch.

C. H. VINCE,
for Acting Surveyor-General.

II.—Preliminary plan 16,147.

Lot.	Name of Land.	Extent, A. R. P.
20	Batadombagahawatta (encroachment)	0 0 10.37

and bounded as follows : on the north by Batadombagahawatta claimed by W. Gabriel Appu and others, Batadombagahakumbura leased from the Crown ; on the east by Batadombagahakumbura leased from the Crown, Kitulewatta *alias* Delgahawatta (railway line and reservation) claimed by the Ceylon Government Railway ; on the south by Kongahawatta (encroachment by S. Allis' Appu) claimed by the Ceylon Government Railway ; on the west by Batadombagahawatta claimed by W. Gabriel Appu and others.



Surveyor-General's Office,
Colombo, November 5, 1923.

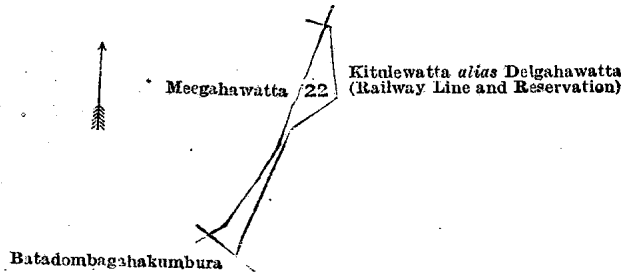
Scale of 2 Chains to an Inch.

C. H. VINCE,
for Acting Surveyor-General.

III.—Preliminary plan 16,147.

Lot.	Name of Land.	Extent, A. R. P.
22	Meegahawatta (encroachment)	0 0 8

and bounded as follows : on the north by Meegahawatta claimed by K. Sinochchi Appu, Kitulewatta *alias* Delgahawatta (railway line and reservation) claimed by the Ceylon Government Railway ; on the east by Kitulewatta *alias* Delgahawatta (railway line and reservation) claimed by the Ceylon Government Railway ; south by Kitulewatta *alias* Delgahawatta (railway line and reservation) claimed by the Ceylon Government Railway, Batadombagahakumbura leased from the Crown ; on the west by Meegahawatta claimed by K. Sinochchi Appu.



Surveyor-General's Office,
Colombo, November 5, 1923.

Scale of 2 Chains to an Inch.

C. H. VINCE,
for Acting Surveyor-General.

IV.—Preliminary plan 16,147.

Lot.	Name of Land.	Extent, A. R. P.
24	Meegahawatta (encroachment)	0 0 0.46

and bounded as follows : on the north by Meegahawatta claimed by Galtotagamage Subohamy, Kitulewatta *alias* Delgahawatta (railway line and reservation) claimed by the Ceylon Government Railway ; on the east and south by Kitulewatta *alias* Delgahawatta (railway line and reservation) claimed by the Ceylon Government Railway ; on the west by Meegahawatta claimed by Galtotagamage Subohamy.



Surveyor-General's Office,
Colombo, November 5, 1923.

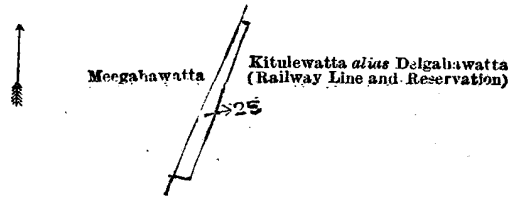
Scale of 2 Chains to an Inch.

C. H. VINCE,
for Acting Surveyor-General.

V.—Preliminary plan 16,147.

Lot.	Name of Land.	Extent, A. R. P.
25	Meegahawatta (encroachment)	0 0 4.12

and bounded as follows : on the north by Meegahawatta claimed by Sumangala Therunnanse, Kitulewatta *alias* Delgahawatta (railway line and reservation) claimed by the Ceylon Government Railway ; east and south by Kitulewatta *alias* Delgahawatta (railway line and reservation) claimed by the Ceylon Government Railway ; on the west by Meegahawatta claimed by Sumangala Therunnanse.



Surveyor-General's Office,
Colombo, November 5, 1923.

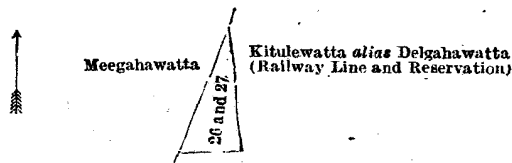
Scale of 2 Chains to an Inch.

C. H. VINCE,
for Acting Surveyor-General.

VI.—Preliminary plan 16,147.

Lot.	Name of Land.	Extent, A. R. P.
26	Meegahawatta (encroachment)	0 0 7
27	Do. (do:)	0 0 0.52
		0 0 7.52

and bounded as follows : on the north by Meegahawatta claimed by Sumangala Therunnanse ; on the east and south by Kitulewatta *alias* Delgahawatta (railway line and reservation) claimed by the Ceylon Government Railway ; on the west by Meegahawatta claimed by Sumangala Therunnanse.



Surveyor-General's Office,
Colombo, November 5, 1923.

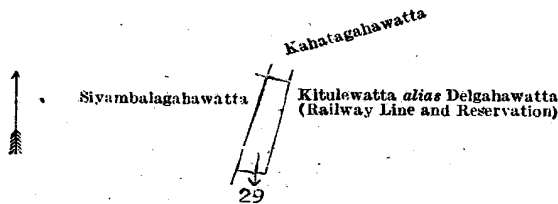
Scale of 2 Chains to an Inch.

C. H. VINCE,
for Acting Surveyor-General.

VII.—Preliminary plan 16,147.

Lot.	Name of Land.	Extent, A. R. P.
29	Siyambalagahawatta (encroachment)	0 0 5

and bounded as follows : on the north by Kahatagahawatta (encroachment by S. Christian Naide) claimed by the Ceylon Government Railway ; on the east and south by Kitulewatta *alias* Delgahawatta (railway line and reservation) claimed by the Ceylon Government Railway ; on the west by Siyambalagahawatta claimed by S. Philippu Naide.



Surveyor-General's Office,
Colombo, November 5, 1923.

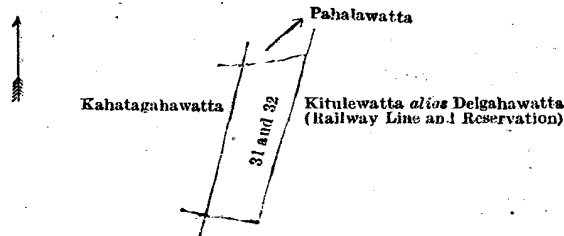
Scale of 2 Chains to an Inch.

C. H. VINCE,
for Acting Surveyor-General.

VIII.—Preliminary plan 16,147.

Lot.	Name of Land.	Extent, A. R. P.
31	Kahatagahawatta (encroachment)	0 0 1.50
32	Do. (do.)	0 0 16.37
		0 0 17.87

and bounded as follows : on the north by Pahalawatta claimed by the Ceylon Government Railway ; on the east and south by Kitulewatta *alias* Delgahawatta (railway line and reservation) claimed by the Ceylon Government Railway ; on the west by Kahatagahawatta claimed by S. Nonchinachhire and another.



Surveyor-General's Office,
Colombo, November 5, 1923.

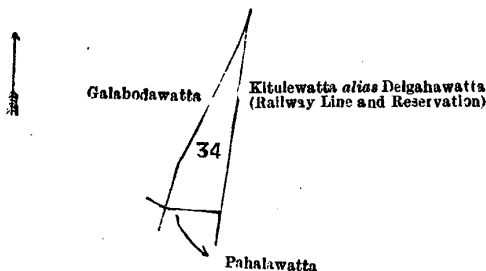
Scale of 2 Chains to an Inch.

C. H. VINCE,
for Acting Surveyor-General.

IX.—Preliminary plan 16,147.

Lot.	Name of Land.	Extent, A. R. P.
34	Galabodawatta (encroachment)	0 0 11.75

and bounded as follows : on the north by Galabodawatta claimed by V. Karohamy and others ; on the east by Kitulewatta (railway line and reservation) claimed by the Ceylon Government Railway ; on the south by Pahalawatta claimed by the Ceylon Government Railway ; on the west by Galabodawatta claimed by V. Karohamy and others.



Surveyor-General's Office,
Colombo, November 5, 1923.

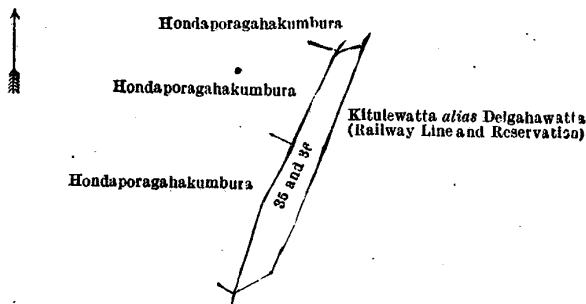
Scale of 2 Chains to an Inch.

C. H. VINCE,
for Acting Surveyor-General.

X.—Preliminary plan 16,147.

Lot.	Name of Land.	Extent, A. R. P.
35 ..	Hondaporagahakumbura (encroachment)	0 0 10·12
36 ..	Do. (do.)	0 0 6·12
		0 0 16·24

and bounded as follows : on the north by Hondaporagahakumbura claimed by M. Karanis Appu, Hondaporagahakumbura leased from the Crown ; on the east and south by Kitulewatta alias Delgahawatta (railway line and reservation) claimed by the Ceylon Government Railway ; on the west by Hondaporagahakumbura claimed by Jalat Mudiyansele Gilan Appu and others, Hondaporagahakumbura claimed by M. Karanis Appu.



Surveyor-General's Office,
Colombo, November 5, 1923.

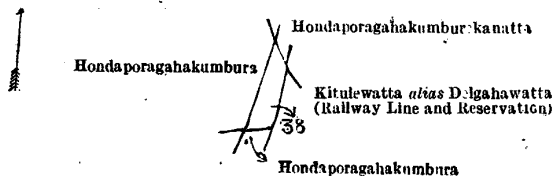
Scale of 2 Chains to an Inch.

C. H. VINCE,
for Acting Surveyor-General.

XI.—Preliminary plan 16,147.

Lot.	Name of Land.	Extent, A. R. P.
38 ..	Hondaporagahakumbura	0 0 3·50

and bounded as follows : on the north by Hondaporagahakumbura claimed by Wickrama Achchi Pathirannahelage Joronis Appu and another, Hondaporagahakumburekanatta (encroachment by M. Karamanis Appu) claimed by the Ceylon Government Railway ; on the east by Hondaporagahakumburekanatta (encroachment by M. Karamanis Appu) claimed by the Ceylon Government Railway, Kitulewatta alias Delgahawatta (railway line and reservation) claimed by the Ceylon Government Railway ; on the south by Hondaporagahakumbura leased from the Crown ; on the west by Hondaporagahakumbura claimed by Wickrema Achchi Pathirannahelage Joronis Appu and another.



Surveyor-General's Office,
Colombo, November 5, 1923.

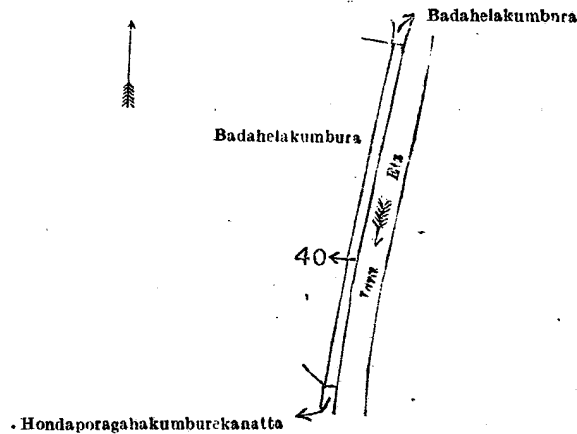
Scale of 2 Chains to an Inch.

C. H. VINCE,
for Acting Surveyor-General.

XII.—Preliminary plan 16,147.

Lot.	Name of Land.	Extent, A. R. P.
40 ..	Badahelakumbura (encroachment)	0 0 7

and bounded as follows : on the north by Badahelakumbura claimed by V. Gregoris Appu and others, Badahelakumbura (encroachment by W. Peris Appu and others) claimed by the Ceylon Government Railway ; on the east by the Jara-ela ; on the south by Hondaporagahakumburekanatta (encroachment by M. Karanis Appu) claimed by the Ceylon Government Railway ; on the west by Badahelakumbura claimed by V. Gregoris Appu and others.



Surveyor-General's Office,
Colombo, November 5, 1923.

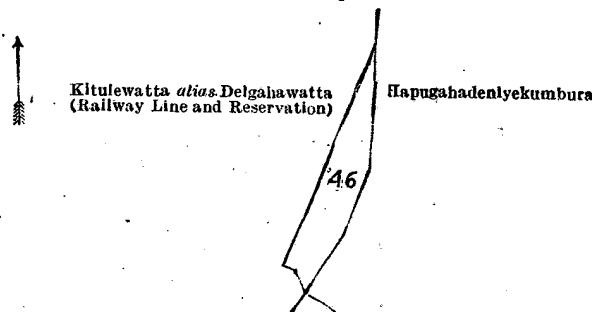
Scale of 2 Chains to an Inch.

C. H. VINCE,
for Acting Surveyor-General.

XIII.—Preliminary plan 16,147.

Lot.	Name of Land.	Extent, A. R. P.
46	Kapugahadeniyekumbura (encroachment)	0 0 13.75

and bounded as follows : on the north by Kitulewatta *alias* Delgahawatta (railway line and reservation) claimed by the Ceylon Government Railway ; on the east by Hapugahadeniyekumbura claimed by Don Hendrick Samaratunga ; on the south by Hapugahadeniyekumbura claimed by Don Hendrick Samaratunga. Kitulewatta *alias* Delgahawatta (railway line and reservation) claimed by the Ceylon Government Railway ; on the west by Kitulewatta *alias* Delgahawatta (railway line and reservation) claimed by the Ceylon Government Railway.



Surveyor-General's Office,
Colombo, November 5, 1923.

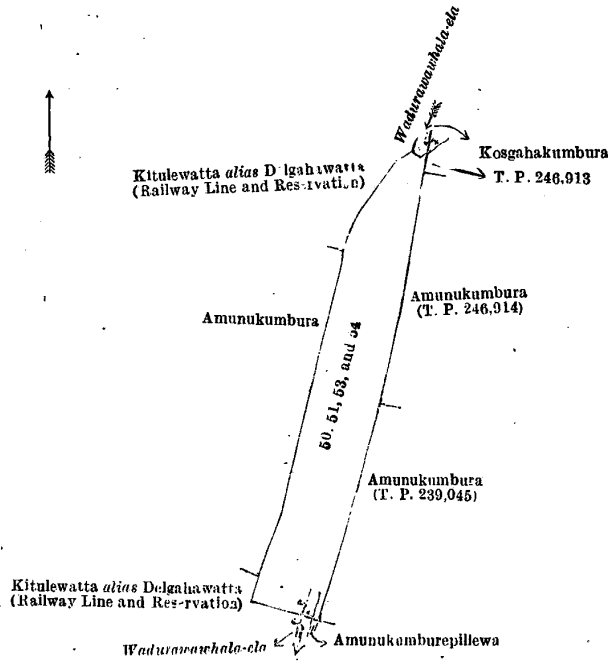
Scale of 2 Chains to an Inch.

C. H. VINCE,
for Acting Surveyor-General.

XIV.—Preliminary plan 16,147.

Lot.	Name of Land.	Extent, A. R. P.
50	Amunukumbura	0 0 0.56
51	Do.	0 0 30.12
53	Do. (encroachment)	0 0 30.62
54	Do.	0 0 2.87
		0 1 24.17

and bounded as follows : on the north by Kitulewatta *alias* Delgahawatta (railway line and reservation) claimed by the Ceylon Government Railway, Wadurawawhala-ela, Kosgahakumbura claimed by A. Karamanisa and others ; on the east by T. P. 246,913, Amunukumbura claimed by A. Karamanisa (T. P. 246,914), Amunukumbura claimed by G. Ango Fernando (T. P. 239,045) ; south by Amunukumburepillewa claimed by the Ceylon Government Railway, and Joronis Appu and others, Wandurawawhala ela, Kitulewatta *alias* Delgahawatta (railway line and reservation) claimed by the Ceylon Government Railway ; on the west by Kitulewatta *alias* Delgahawatta (railway line and reservation) claimed by the Ceylon Government Railway, Amunukumbura leased from the Crown, Kitulewatta *alias* Delgahawatta (railway line and reservation) claimed by the Ceylon Government Railway.



Surveyor-General's Office,
Colombo, November 5, 1923.

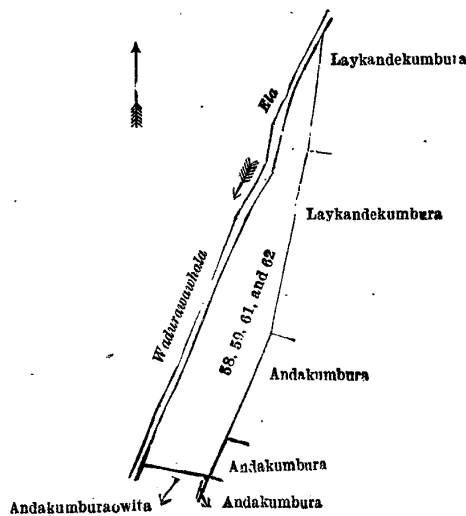
Scale of 2 Chains to an Inch.

C. H. VINCE,
for Acting Surveyor-General.

XV.—Preliminary plan 16,147.

Lot.	Name of Land.	Extent, A. R. P.
58 ..	Laykandewahalakumbura (encroachment)	0 0 4.12
59 ..	Laykandekumbura (do.)	0 0 20.50
61 ..	Andakumbura (do.)	0 0 17.37
62 ..	Do. (do.)	0 0 6.81
		0 1 8.80

and bounded as follows : on the north by Wadurawawhala-ela ; on the east by Laykandekumbura claimed by K. Appusingho and others, Laykandekumbura claimed by K. Aggosingho, Andakumbura claimed by K. Appusingho and others, Andakumbura claimed by W. Joronis Appu ; on the south by Andakumbura (encroachment by Don Peter Perera and others) claimed by the Ceylon Government Railway, Andakumburaowita claimed by the Ceylon Government Railway ; on the west by Wadurawawhala-ela.



Surveyor-General's Office,
Colombo, November 5, 1923.

Scale of 2 Chains to an Inch.

C. H. VINCE,
for Acting Surveyor-General.

Colombo S. O. 23—1924.

Kurunegala Notice No. 8,561.

Notice under "The Waste Lands Ordinances of 1897, 1899, 1900, and 1903."

TAKE notice that unless within three months from March 28, 1924, the persons, if any, who claim any interest in the lands hereinafter mentioned or in any one or more of such lands or to some interest therein make claim in person or in writing to the said lands or to any of them or to some interest therein to F. Leach, Esq., Special Officer appointed under section 28 of "The Waste Lands Ordinances of 1897, 1899, 1900, and 1903," at his office at Colombo :

Such Special Officer, in pursuance of the powers vested in him by the said Ordinances, will declare by writing under his hand that the said lands, or such of them as to which no claim has been made, are the property of the Crown.

F. LEACH,
Special Officer.

NOTE.—A claim to a right of way over the said lands or any of them is a claim to an interest in the land or lands.

Description of the Lands referred to.

The following lots situate in the village of Helogama, in the Katuwana korale of the Wannī hatpattu, in the Kurunegala District of the North-Western Province, as described in the annexed diagram :—

Block survey preliminary plan 1,911.

Lot.	Name of Land.	Extent, A. R. P.	Lot.	Name of Land.	Extent, A. R. P.
1	Dalupothehenya	30 2 3	28	Amune (tank and bund)	0 2 11
2	Gansabhawa road and reservation	2 0 7	30	Kahatagahapitiyewewa (tank and bund)	7 1 35
3	Do. (part)	0 1 27	31	Welipillewa (reservation for tank bund)	0 2 22
4	Path (approach road to cemetery)	0 0 24	33	Wetiyelehenyaya	37 3 10
5	Habahenyaya	5 3 18	39	Kongahamulahena (reservation for tank bund)	0 1 25
6	Habahena (reservation for tank bund)	0 0 32	40	Kadurugahamulahena	65 2 14
7	Alutwewa (tank and bund)	3 2 24	46	Wan-ela	2 0 26
8	Minipitteniya (cemetery)	0 0 31	48	Korakahawehenyaya	89 0 26
9	Diulgaspitiyehena (reservation for tank bund)	0 0 13	52	Dalupatheihalakiwulpitiya (reservation for tank bund)	0 2 17
10	Alutwewehenyaya	69 1 9	53	Galagawawewa (tank and bund)	1 3 34
11	Dalupothewewa (tank and bund)	3 2 6	54	Kiulpitiyehena	0 0 28
12	Dalupothehenyaya	2 2 20	55	Kongahamulewewa (tank and bund)	1 0 6
13	Footpath	0 0 10	56	Kiulpitiyedalupottewatta	1 2 32
14	Kahatagahamulehena	4 3 10	57	Wetiyelepillewa (reservation for tank bund)	0 3 28
15	Kahatagahamulehena (reservation for tank bund)	0 0 20	58	Kongahamulawewa (tank and bund)	3 2 19
16	Godawanehena (do.)	0 1 18	59	Dambarakomewewa (do.)	1 2 29
18	Ela (stream)	0 1 29	60	Kiulpitiyehena (reservation for tank bund)	0 1 30
19	Kahatagahamulehenyaya	35 2 19	61	Wan-ela (part)	0 0 10
20	Footpath	0 0 10			
21	Keppitiyawewa (tank and bund)	2 3 8			
22	Keppitiwelehenyaya (reservation for tank bund)	0 0 21			
23	Galawanehena (do.)	0 0 12			
25	Mahawewa (tank and bund)	19 0 39			
26	Wekandapaulahena (reservation for tank bund)	3 2 8			
					401 3 20

and bounded as follows: on the north by the village limits of Embogama and Konwegama, part of Gansabhawa road and reservation (the village limit of Konwegama), the village limits of Yatakanegama and Kadambuwa; on the east by the village limits of Kadambuwa and Bamunugama; on the south by the village limits of Tammitagama and Galewewa; on the west by part of Wan-ela (the village limit of Galewewa), the village limits of Galewewa, Acharihinukwewa and Ratehinukwewa.

NOTE.—The following lots lying within the above-mentioned boundaries are excluded from this notice, and their aggregate acreage of 101 acres 1 rood and 12 perches is not included in the acreage of 401 acres 3 roods and 20 perches given above:—

Block survey preliminary plan 1,911.

Lot.	Name of Land.	Extent, A. R. P.	Lot.	Name of Land.	Extent, A. R. P.
47	Wetiyelewa	7 0 9	c 38	Helambagahamuleaswedduma	0 2 26
A 17	Timbirigahakotuwekumbura	9 1 28	c 41	Kahatagahapitiyewela	17 1 25
A 24	Keppitiwela	12 3 14	c 42	Welpillewa	1 1 27
B 27	Dalupothewela	6 2 2	c 43	Do.	0 1 0
B 29	Helambagahamulewelkotuwa	1 3 0	c 44	Gedaragawawela	10 1 29
c 32	Wekandapaula, Siyambalagahamulawatta	1 0 35	c 45	Welpillewa	0 3 3
c 34	Wekandapaulawatta	1 0 36	c 49	Do.	0 3 26
c 35	Wekandapaulahena	0 2 6	c 50	Pahalawela	17 3 9
c 36	Gangoda	5 2 28	c 51	Dalupothihalakiwulpitiya	3 2 32
c 37	Welpillewa	1 2 37			
					101 1 12

[For Diagram see page 388.]

Kurunegala Notice No. 8,562.

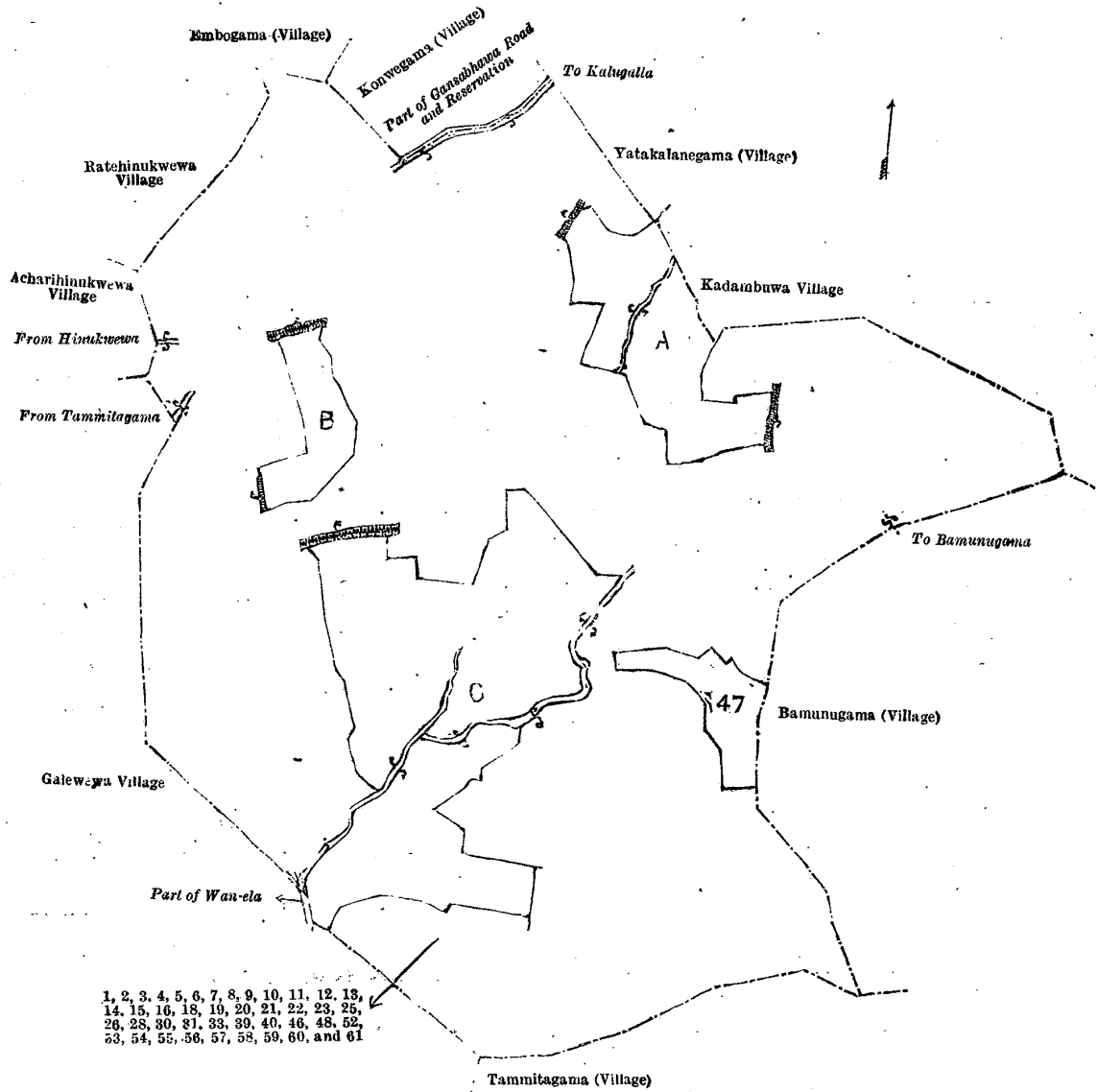
Notice under "The Waste Lands Ordinances of 1897, 1899, 1900, and 1903."

TAKE notice that unless within three months from March 28, 1924, the persons, if any, who claim any interest in the lands hereinafter mentioned or in any one or more of such lands or to some interest therein make claim in person or in writing to the said lands or any of them or to some interest therein to F. Leach, Esq., Special Officer appointed under section 28 of "The Waste Lands Ordinances of 1897, 1899, 1900, and 1903," at his office at Colombo :

Such Special Officer, in pursuance of the powers vested in him by the said Ordinances, will declare by writing under his hand that the said lands, or such of them as to which no claim has been made, are the property of the Crown.

F. LEACH,
Special Officer.

NOTE.—A claim to a right of way over the said lands or any of them is a claim to an interest in the land or lands.



Surveyor-General's Office,
Colombo, November 8, 1923.

Scale of 16 Chains to an Inch.

Kurunegala S. O. 11—1924.

C. H. VINCE,
for Acting Surveyor-General.

Description of the Lands referred to.

The following lots situate in the village of Timbiriagedera, in the Katuwana korale of the Wannu hatpattu, in the Kurunegala District of the North-Western Province, as described in the annexed diagram:—

Block survey preliminary plan 1,909.

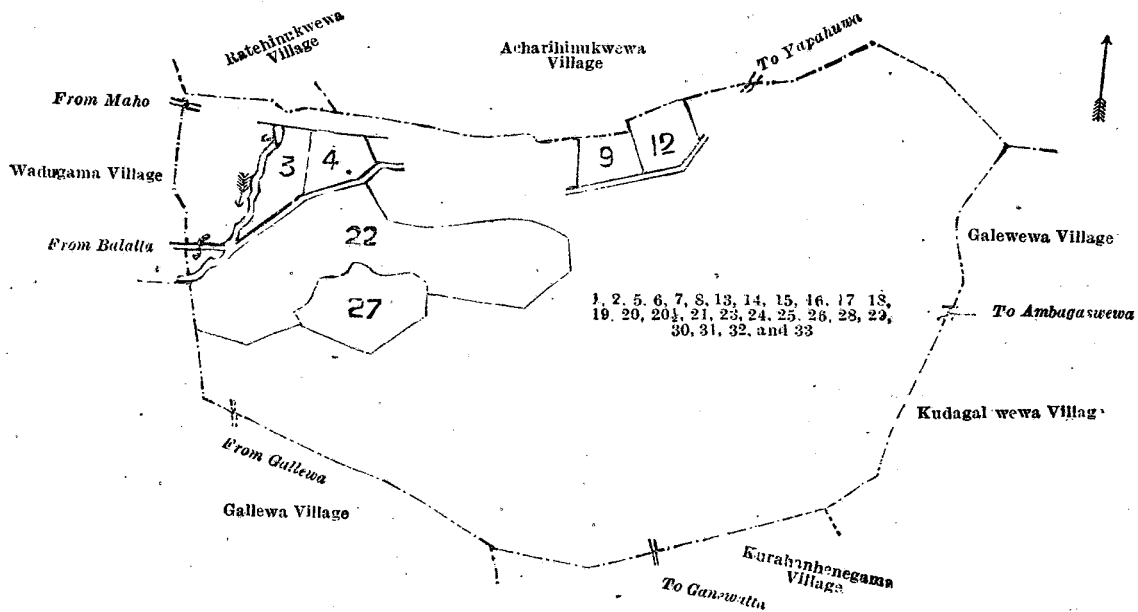
Lot.	Name of Land.	Extent, A. R. P.	Lot.	Name of Land.	Extent, A. R. P.
1 ..	Tawalanpitiyahena ..	6 1 29	20½ ..	Footpath ..	0 0 1
2 ..	Galla-ela (stream) ..	0 1 36	21 ..	Rukattanagahamulahena ..	4 1 11
5 ..	Gansabhawa road and reservation ..	1 1 1	23 ..	Tawalanpitiyahena ..	0 2 3
6 ..	Rukattanagahamulahena ..	1 0 6	24 ..	Hikgahamulahena ..	1 1 31
7 ..	Railway line and reservation ..	12 1 15	25 ..	Footpath ..	0 0 4
8 ..	Kahatagahamulahena ..	2 0 9	26 ..	Tisbamba (sanitary reserve) ..	4 0 38
13 ..	Helambagahamulahena ..	0 3 27	28 ..	Hikgahamulahena ..	45 2 1
14 ..	Gansabhawa road and reservation ..	1 0 10	29 ..	Do. (reservation for tank bund) ..	1 0 3
15 ..	Dangahamulahena ..	33 1 30	30 ..	Paluwewa (abandoned tank and bund) ..	2 2 1
16 ..	Gansabhawa road and reservation ..	1 1 9	31 ..	Footpath and reservation (approach road to cemetery) ..	0 0 13
17 ..	Mahawewa (tank and bund) ..	12 3 36	32 ..	Miniñittaniya (cemetery) ..	0 0 34
18 ..	Bogahamulahena (reservation for tank bund) ..	1 1 31	33 ..	Dangahamulahena ..	41 2 27
19 ..	Do.	2 1 35			
20 ..	Rukattanagahamulahena ..	0 1 23			
					179 0 24

and bounded as follows: on the north by the village limits of Ratchinukwewa and Acharihinukwewa; on the east by the village limits of Galewewa and Kudagalewewa; on the south by the village limits of Kudagalewewa, Kurahanhēnagama, and Gallewa; on the west by the village limits of Gallewa and Wadugama.

NOTE.—The following lots lying within the above-mentioned boundaries are excluded from this notice, and their aggregate acreage of 37 acres 1 rood and 4 perches is not included in the acreage of 179 acres and 24 perches given above:—

Block survey preliminary plan 1,909.

Lot.	Name of Land.	Extent, A. R. P.	Lot.	Name of Land.	Extent, A. R. P.
3 ..	Kumbukgahamulahena	.. 2 3 16	22 ..	Telambugahakumbura	.. 22 1 6
4 ..	Gamwasankumbura 2 1 34	27 ..	Migahamulawatta 5 1 15
9 ..	Ketakelagahamulahena	.. 2 0 5			
12 ..	Helambagahamulahena	.. 2 1 8			37 1 4



Surveyor-General's Office,
Colombo, November 15, 1923.

Scale of 16 Chains to an Inch.

Kurunegala S. O. 12—1924.

C. H. VINCE,
for Acting Surveyor-General.

Kurunegala Notice No. 8,563.

Notice under "The Waste Lands Ordinances of 1897, 1899, 1900, and 1903."

TAKE notice that unless within three months from March 28, 1924, the persons, if any, who claim any interest in the lands hereinafter mentioned or in any one or more of such lands or to some interest therein make claim in person or in writing to the said lands or to any of them or to some interest therein to F. Leach, Esq., Special Officer appointed under section 28 of "The Waste Lands Ordinances of 1897, 1899, 1900, and 1903," at his office at Colombo:

Such Special Officer, in pursuance of the powers vested in him by the said Ordinances, will declare by writing under his hand that the said lands, or such of them as to which no claim has been made, are the property of the Crown.

F. LEACH,
Special Officer.

NOTE.—A claim to a right of way over the said lands or any of them is a claim to an interest in the land or lands.

Description of the Lands referred to.

The following lots situate in the village of Acharihenukwewa, in the Katuwana korale of the Wannu hatpattu, in the Kurunegala District, in the North-Western Province, as described in the annexed diagram:

Block survey preliminary plan 1,910.

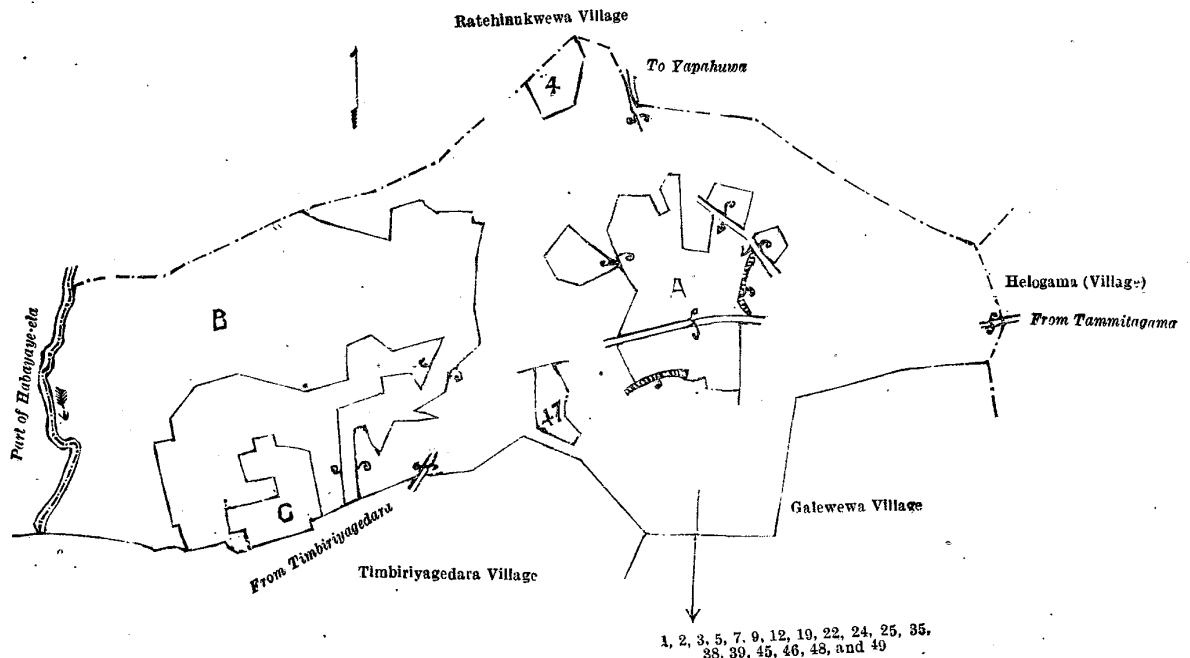
Lot.	Name of Land.	Extent, A. R. P.	Lot.	Name of Land.	Extent, A. R. P.
1 ..	Kadurugahamulahena, Galagawahena (tishamba sanitary reserve)	.. 4 2 12	25 ..	Mylagahamulahena, Dangahamulahena, Orukandawehena, Kongahamulahena, and Kadurugahamulahena	.. 16 2 29
2 ..	Nugagahamulahena (reservation for tank and bund)	.. 0 1 25	35 ..	Siyambalagahamulahena (sanitary reserve)	.. 3 0 39
3 ..	Galagawahena	.. 14 3 36	38 ..	Ihalawewa (tank and bund)	.. 2 0 24
5 ..	Kadurugahamulahena (tishamba)	.. 5 2 12	39 ..	Wewagawahena	.. 0 1 31
7 ..	Gansabhawa road and reservation	.. 4 2 13	45 ..	Amunewewa (tank and bund)	.. 1 1 15
9 ..	Kongahamulahena	.. 27 0 39	46 ..	Kongahamulahena	.. 41 1 0
12 ..	Helambagahamulahena (tishamba)	.. 1 1 34	48 ..	Kadurugahamulahena (cemetery)	.. 0 1 22
19 ..	Mahawewa (tank and bund)	.. 16 1 23	49 ..	Do.	.. 4 0 25
22 ..	Habayaye-ela (part)	.. 0 2 12			
24 ..	Orukandawehena (reservation for tank bund)	.. 0 2 26			146 0 17

and bounded as follows: on the north by the village limit of Ratehinukwewa; on the east by the village limits of Ratehinukwewa and Helogama; on the south by the village limits of Galewewa and Timbiriyagedera; on the west by a part of Habayaye-ela (the village limit of Ratehinukwewa).

NOTE.—The following lots lying within the above-mentioned boundaries are excluded from this notice, and their aggregate acreage of 93 acres 2 rods and 18 perches is not included in the acreage of 146 acres and 17 perches given above :—

Block survey preliminary plan 1,910.

Lot.	Name of Land.	Extent, A. R. P.	Lot.	Name of Land.	Extent, A. R. P.
4	Pansalawatta	2 1 6	B 23	Orukandawahena	5 0 31
47	Kadurugahamulawatta	1 2 37	B 31	Kadurugahamulawatta	0 1 5
A 6	Do.	0 2 9	B 32	Kadurugahamulawatta	0 0 37
A 8	Meegahamulawatta	1 0 8	B 33	Kajugahamulawatta	0 2 16
A 10	Dangahamulawatta	0 2 15	B 34	Wewawanewatta	1 0 2
A 11	Helambagahamulawatta	1 0 25	B 36	Siyambalagahamulahena	2 0 19
A 13	Kongahamulawatta	0 1 32	B 50	Kajugahamulawatta	0 1 19
A 14	Dangahamulawatta	0 0 31	B 51	Kadurugahamulawatta	0 3 18
A 15	Welagawawatta	0 0 37	B 56	Kadurugahamulahena	3 2 20
A 15½	Do.	0 0 12	C 26	Maragahamulawatta	0 1 3
A 16	Gansuriyagahamulawatta	2 0 20	C 27	Do.	0 2 4
A 17	Ambagahamulawatta	1 1 14	C 28	Do.	0 0 18
A 18	Do.	0 3 2	C 29	Kongahamulawatta	1 0 36
A 37	Kongahamulawela	6 2 26	C 30	Damunugahamulawatta	0 1 39
A 40	Rukkattanagahamulawatta	1 0 31	C 52	Dangahamulawatta	0 1 18
A 41	Kongahamulawatta	0 2 1	C 53	Damunugahamulawatta	0 3 15
A 42	Kohombagahamulawatta	0 2 32	C 54	Godakiralagahamulawatta	1 1 12
A 43	Kohombagahamulahena	0 2 9	C 55	Do.	0 1 21
A 44	Kohombagahamulakumbura	1 2 34			
B 20	Wewapaulawatta	6 0 17			
B 21	Mahawela	43 3 7			
					93 2 18



Surveyor-General's Office,
Colombo, November 12, 1923.

Scale of 16 Chains to an Inch.

Kurunegala S. O. 13—1924.

C. H. VINCE,
for Acting Surveyor-General.

Puttalam Notice No. 8,564.

Notice under "The Waste Lands Ordinances of 1897, 1899, 1900, and 1903."

TAKE notice that unless within three months from March 28, 1924, the persons, if any, who claim any interest in the lands hereinafter mentioned or in any one or more of such lands appear before the Assistant Government Agent of the Puttalam and Chilaw Districts of the North-Western Province, at his office at Puttalam, and make claim in person or in writing to the said lands or any one of them or to some interest therein :

Such Assistant Government Agent, in pursuance of the powers in him vested by the said Ordinances, will declare by writing under his hand that the said lands, or such of them to which no claim has been made, are the property of the Crown.

W. K. H. CAMPBELL,
Assistant Government Agent.

NOTE.—A claim to a right of way over the said lands or any of them is a claim to an interest in the land or lands.

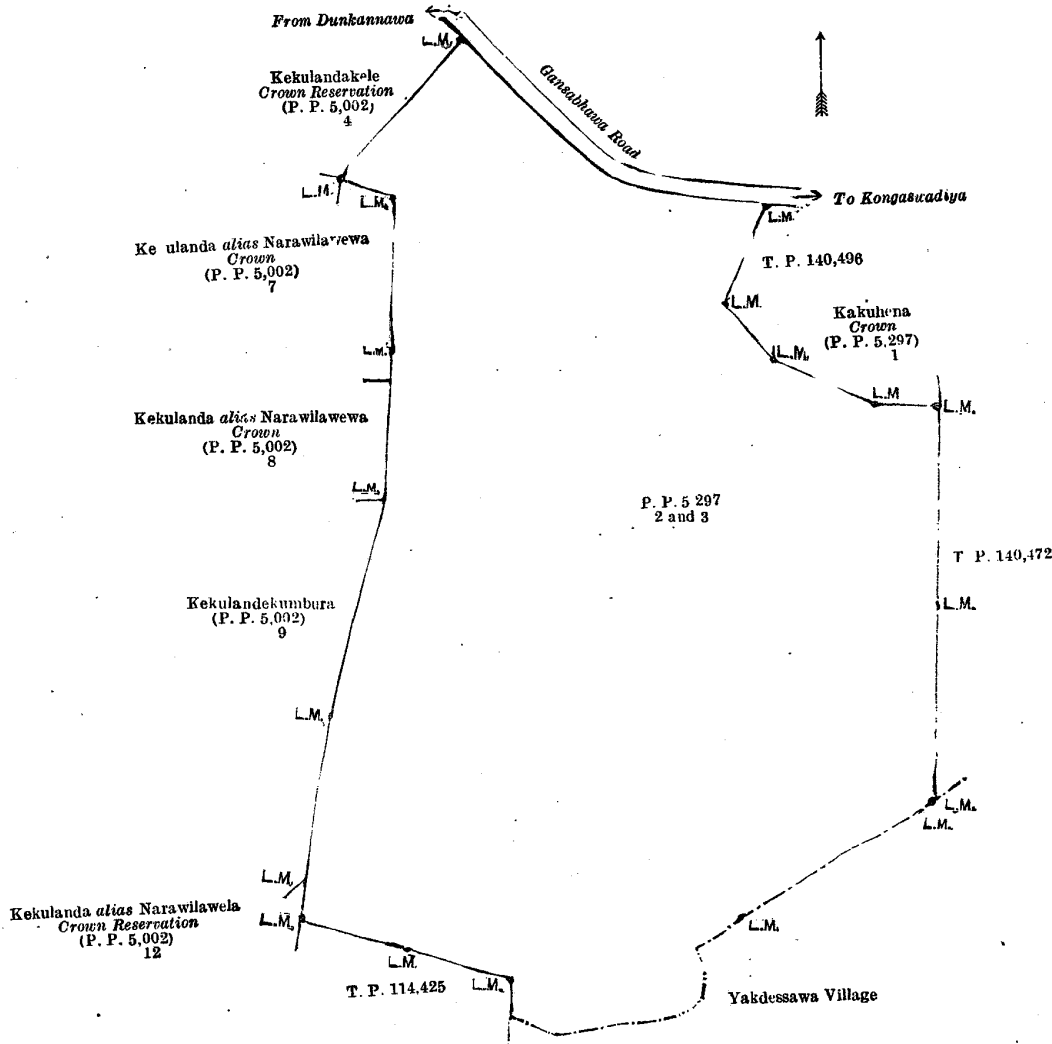
Description of the Lands referred to.

The following lots situated in the village of Narawila, in the Meda palata of the Pitigal korale south of the Chilaw District, in the North-Western Province, as described in the annexed diagram :—

Preliminary plan 5,297.

Lot.	Name of Land.	Extent, A. R. P.
2 ..	Kakuhena	20 3 39
3 ..	Do.	0 2 6
		21 2 5

and bounded as follows : on the north by Kekulandakele (a reservation) belonging to the Crown, the Gansabhawa road from Dunkannawa to Kongaswadiya ; on the east by T. P. 140,496, Kakuhena claimed by the Crown, T. P. 140,472 ; on the south by the village limit of Yakdessawa, T. P. 114,425 ; on the west by Kekulanda *alias* Narawilawela (a reservation) belonging to the Crown, Kekulandekumbura claimed by W. W. J. Fernando, Kekulanda *alias* Narawilawewa claimed by the Crown, Kekulandakele (a reservation) belonging to the Crown.



Surveyor-General's Office,
Colombo, September 29, 1923.

Scale of 4 Chains to an Inch.

G. K. THORNHILL,
for Acting Surveyor-General.

Puttalam Notice No. 8,565.

Notice under "The Waste Lands Ordinances of 1897, 1899, 1900, and 1903."

TAKE notice that unless within three months from March 28, 1924, the persons, if any, who claim any interest in the lands hereinafter mentioned or in any one or more of such lands appear before the Assistant Government Agent of the Puttalam and Chilaw Districts of the North-Western Province, at his office at Puttalam, to make claim in person or in writing to the said lands or any of them or to some interest therein :

Such Assistant Government Agent, in pursuance of the powers in him vested by the said Ordinances, will, by writing under his hand that the said lands or such of them to which no claim has been made, are the property of the Crown.

W. K. H. CAMP,
Assistant Government Agent.

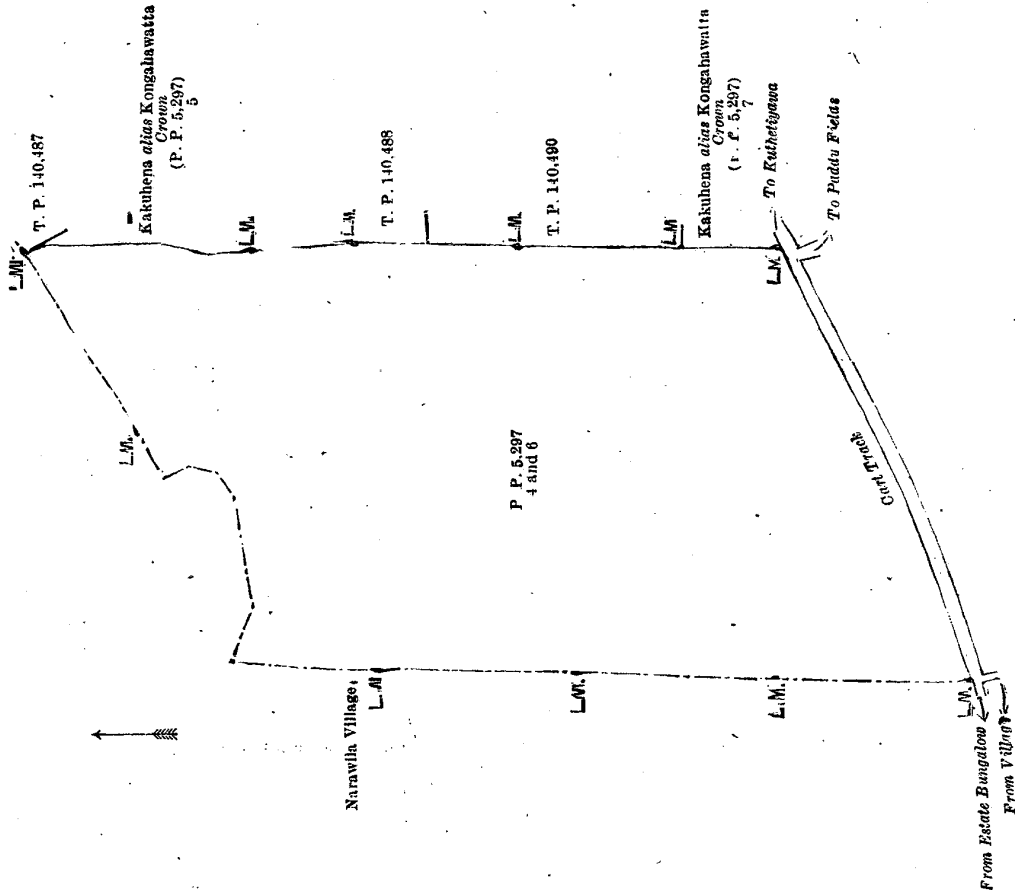
NOTE.—A claim to a right of way over the said lands or any of them is a claim to an interest in the

Description of the Lands referred to.

The following lots situated in the village of Yakdessawa, in the Meda palata of the Pitigal korale south of the Chilaw District, in the North-Western Province, as described in the annexed diagram :—

Lot.	Name of Land.	Extent, A. R. P.
4 ..	Kakuhena	1 2 26
6 ..	Do.	14 1 30
		16 0 16

and bounded as follows : on the north by the village limit of Narawila ; on the east by T. P. 140,487, Kakuhena *alias* Kongahawatta claimed by the Crown, T. Ps. 140,488 and 140,490, Kakuhena *alias* Kongahawatta claimed by the Crown ; on the south by the cart track from Kuthetiya to an estate bungalow ; on the west by the village limit of Narawila.



Surveyor-General's Office,
Colombo, September 29, 1923.

Scale of 4 Chains to an Inch.

G. K. THORNHILL,
for Acting Surveyor-General.

Puttalam Notice No. 8,566.

Notice under "The Waste Lands Ordinances of 1897, 1899, 1900, and 1903."

TAKE notice that unless within three months from March 28, 1924, the persons, if any, who claim any interest in the lands hereinafter mentioned or in any one or more of such lands appear before the Assistant Government Agent of the Puttalam and Chilaw Districts of the North-Western Province, at his office at Puttalam, and make claim in person or in writing to the said land or lands or to some interest therein :

Such Assistant Government Agent, in pursuance of the powers in him vested by Ordinance No. 1 of 1897, will declare by writing under his hand that the said lands, or such of them to which no claim has been made, are the property of the Crown.

W. K. H. CAMPBELL,
Assistant Government Agent.

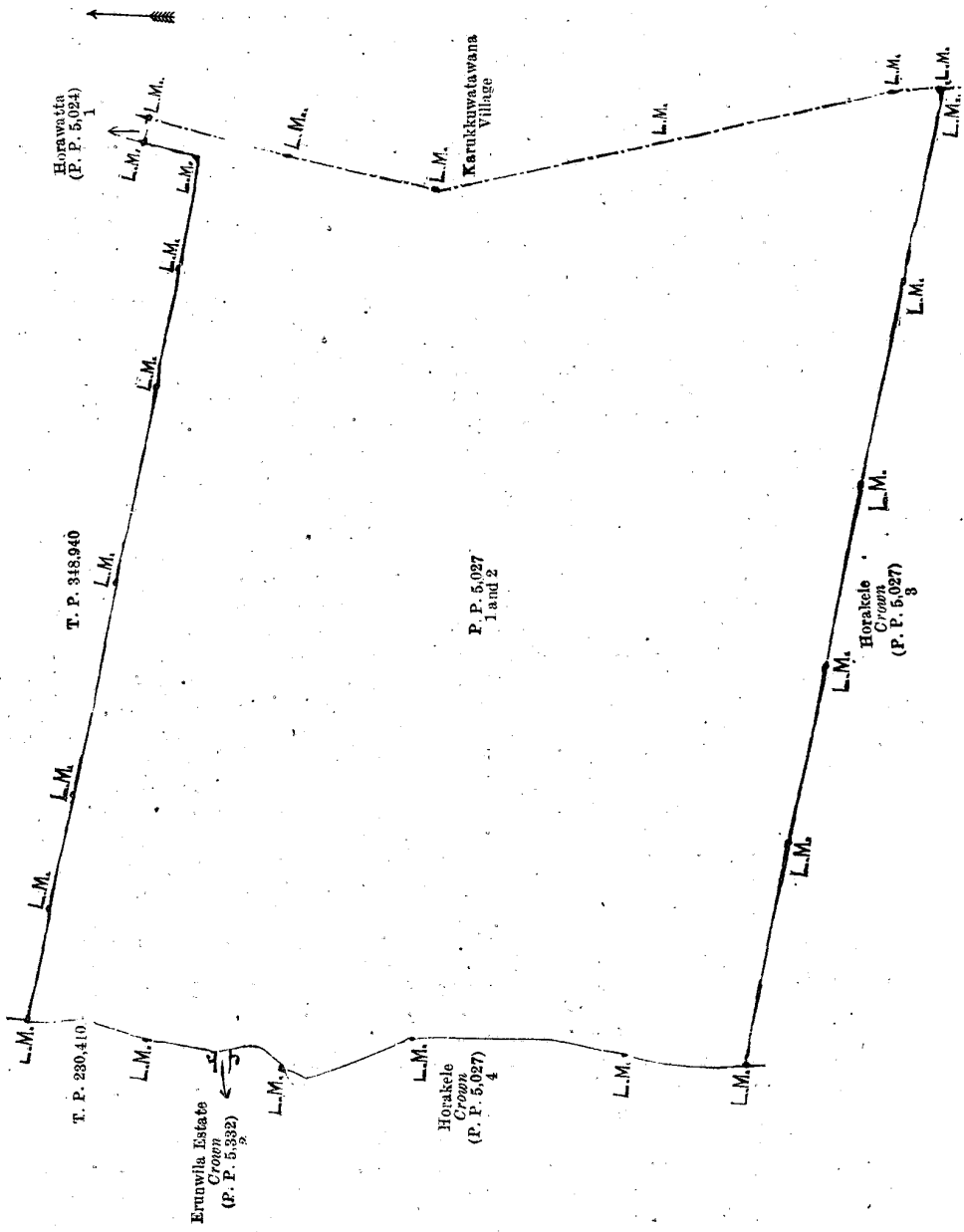
NOTE.—A claim to a right of way over the said lands or any one of them is a claim to an interest in the land or lands.

Description of the Lands referred to.

The following lots situate in the village of Sembukattiya, in the Munnessaram pattu south of the Pitigal korale the Chilaw District, in the North-Western Province, as described in the annexed diagram :—

Name of Land.	Extent, A. R. P.
Horakele	32 0 12
Do. (reservation for road)	0 3 31
33 0 3	

and bounded as follows : on the north by T. P. 348,940, Horawatta claimed by Mr. R. E. S. de Soysa ; on the east by the village limit of Karukkuwatawana ; on the south by Horakele claimed by the Crown ; on the west by Horakele claimed by the Crown, T. P. 230,410, Erunwila estate claimed by the Crown, T. P. 230,410.



Surveyor-General's Office,
Colombo, September 29, 1923.

Scale of 4 Chains to an Inch.

G. K. THORNHILL,
for Acting Surveyor-General.

Anuradhapura Notice No. 8,567.

Notice under "The Waste Lands Ordinances of 1897, 1899, 1900, and 1903."

TAKE notice that unless within three months from March 28, 1924, the persons, if any, who claim any interest in the lands hereinafter mentioned or in any one or more of such lands or to some interest therein make claim in writing to the said lands or to any of them or to some interest therein to L. L. Hunter, Esq., Special Officer under section 28 of "The Waste Lands Ordinances of 1897, 1899, 1900, and 1903," at his office at Colombo :

Such Special Officer, in pursuance of the powers vested in him by the said Ordinances, will declare by writing under his hand that the said lands, or such of them as to which no claim has been made, are the property of the Crown.

L. L. HUNTER,
Special Officer.

NOTE.—A claim to a right of way over the said lands or any of them is a claim to an interest in the land.

Description of the Lands referred to.

The following lots situate in the village of Pallekagama, in the Medalassa tulana, in the Kalagam korale south of the Kalagam palata of the North-Central Province, as described in the annexed diagram:—

Block survey preliminary plan 889.					
Lot.	Name of Land.	Extent, A. R. P.	Lot.	Name of Land.	Extent, A. R. P.
1	Footpath	0 0 33	32	Siyambalahawatta	1 0 15
2	Millagahamukalana, Mahagalagama-kele, Mahagalagamamukalana, and Galgemukalana	162 3 21	34	Footpath and reservation	0 0 9
3	Footpath	0 0 8	35	Meegahawatta and Meegaha-accare (reservation for road)	0 0 22
4	Pansalawewakandiya (abandoned bund)	0 1 5	38	Bogahalanda (reservation for tank bund)	2 1 2
5	Footpath	0 1 11	39	Welkotuwa and tisbury (sanitary reserve)	4 2 25
6	Mahagalagamakele, Millagahamukalana	18 3 27	41	Pallekagamawewa (part of tank bund)	219 3 5
7	Dambagahayaya, Bogahayaya, Meegahalanda, Bogahalanda, Mahagalagamalandukele	241 0 11	42	Huriyaya	21 0 29
8	Kapperawalliyaya, Madukandehena, Mahagalagamakele, and Madukandemukalana	333 2 28	43	Yaturuwala (water-hole)	0 1 33
9	Mahagalagamuwekanda (abandoned bund)	1 2 22	45	Footpath	0 0 5
10	Minor road	3 1 34	49	Footpath and reservation	0 0 10
11	Minipitiya (cemetery)	1 1 33	50	Bokotuwa (waste land with a bo-tree)	0 0 11
12	Minipitiyakele (reservation for road)	0 0 17	52	Footpath	0 0 4
13	Danhena, Kapperawalliyaya	26 1 26	55	Pahala-ela (dry stream)	0 2 29
14	Footpath	0 0 19	56	Potanegamakele, Galehekotuwa, Mahagalagama-athdanduwakele, and Galpelugalamukalana	83 1 37
15	Accare Idama (reservation for road)	0 0 7	57	Galpelugalamukalana and path (part of path and reservation)	0 0 34
17	Bogahalanda (reservation for inscription stone or sannasgala)	0 1 15	58	Potanegamawekanda (abandoned bund)	0 1 9
18	Talgahawela Ihalawela (abandoned)	14 2 30	60	Hiripitiyagamawewa (part of tank)	7 3 26
19	Kamalakpalliyewewa (parts of tank and bund)	15 1 14	62	Wanehenyaya, Waneyaya, Watanernulla, Edandawalelanda, Godakumburelanda	211 0 10
20	Mahagalagamalandukele (reservation for tank bund)	0 2 16	64	Watuyaya (reservation for tank bund)	4 2 38
21	Footpath (part of)	0 0 5	65	Komarikagalalumukalana, Wattiyewalayaya, Werandegahayaya, and Talgahayaya	91 1 5
22	Mahagalagamalandukele (reservation for ruins)	2 0 30	66	Footpath	0 0 30
23	Talgahawela (reservation for road)	0 1 38	67	Gulupettawewakandiya (abandoned bund)	0 2 36
24	Do. (do.)	0 2 6	70	Palugahawewakandiya (do.)	0 1 17
25	Talgahawela (abandoned)	9 3 27	71	Pinpara	1 2 12
26	Kongahahena and Kongahalanda	11 3 1	72	Footpath	0 0 3
28	Ela (dry stream)	0 0 5	73	Do.	0 0 3
29	Siyambalahawatta (reservation for road)	0 1 6	74	Do.	0 0 6
			75	Kongahayaya, Talgahayaya	47 0 6
					1,546 1 6

not bounded as follows: on the north by the village limits of Manewa and Katuwellagama (the boundary of the Kalagam korale north); on the east by the village limits of Dampellessagama, Matomgama, and Ihalakagama; on the south by the village limit of Mudaperumagama (the boundary of the Maminiya korale); on the west by the village limits of Kumbukwewa and Hiripitiyagama, part of path and reservation (the village limit of Kamalakupalliya), the village limit of Kamalakupalliya.

NOTE.—The following lots lying within the above-mentioned boundaries are excluded from this notice, and their aggregate acreage of 91 acres 2 roods and 5 perches is not included in the acreage of 1,546 acres 1 rood and 6 perches given above:—

Block survey preliminary plan 889.					
Lot.	Name of Land.	Extent, A. R. P.	Lot.	Name of Land.	Extent, A. R. P.
16	Accare Idama (contains P. W. D. temporary cooly lines)	0 3 37	A 46	Habawatta	0 2 12
	Meegaha-accare	0 1 9	A 47	Welkotuwa	0 0 9
	Potanegamawela	1 1 4	A 48	Galekele	0 0 8
	Pahala-ela	2 1 31	A 51	Timbirigahawatta	0 1 5
	Potanegahawatta	2 0 21	A 54	Mahawela, Accara-idama, Galekumbura (T. P. 230,955)	66 0 32
	Accare Idama (T. P. 348,122)	2 1 0	A 61	Not used	—
	Potanegaha-accare	0 2 23	A 63	Accare Idama (T. P. 230,373)	0 1 6
	Potanegawatta	0 2 29	B 36	Meegahawatta	0 1 17
	Potanegala	0 0 17	B 37	Meegaha-accare (T. P. 334,887)	1 0 2
	Potanegawatta	1 0 32			
	Potanegawatta, Yaturuwalewatta	10 1 20			91 2 5
	Potanegawatta	0 1 11			

[For Diagram see page 395.]

Anuradhapura Notice No. 8,568.

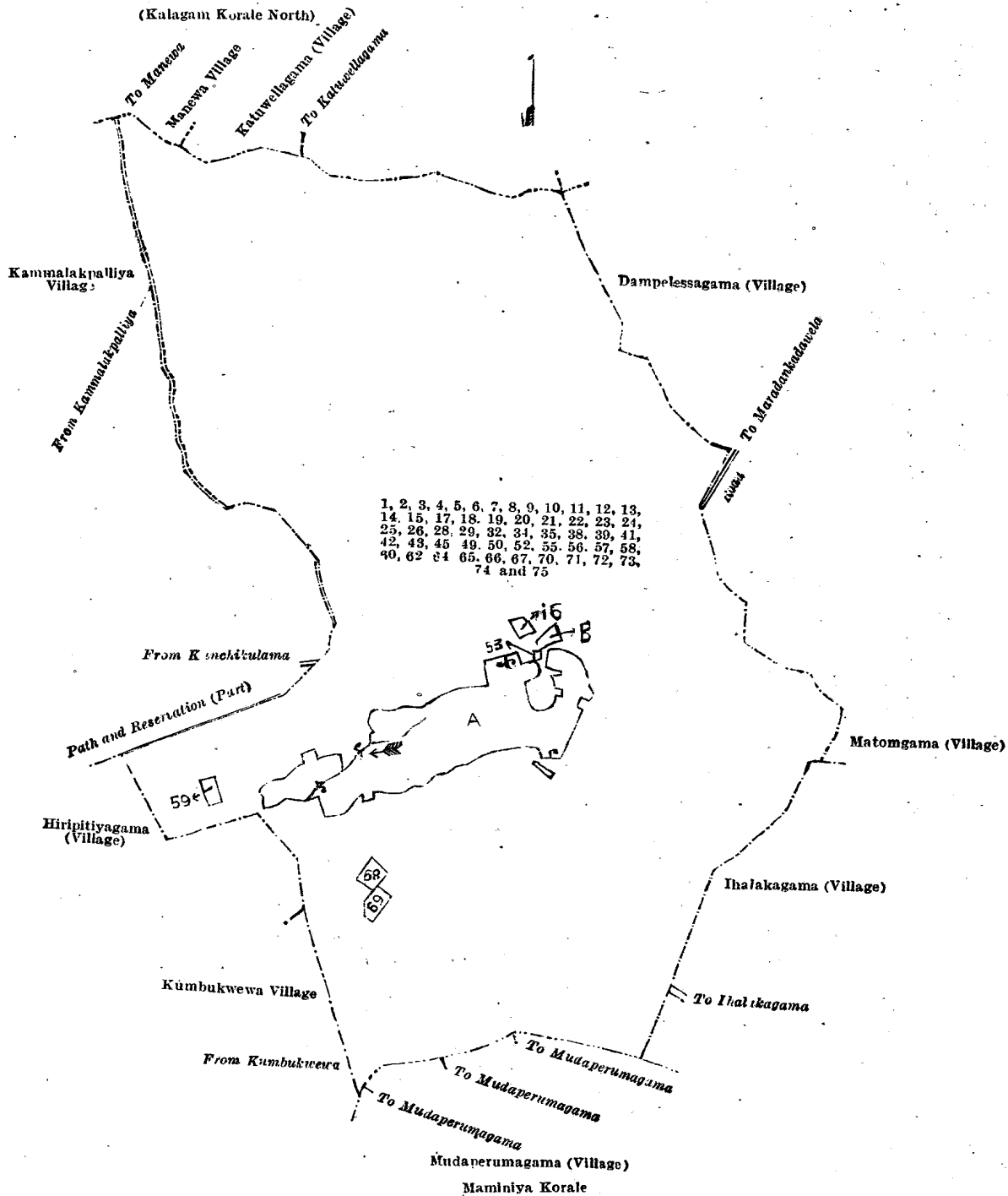
Notice under "The Waste Lands Ordinances of 1897, 1899, 1900, and 1903."

TAKE notice that unless within three months from March 28, 1924, the persons, if any, who claim any interest in the lands hereinafter mentioned or in any one or more of such lands or to some interest therein make claim in person or by writing to the said lands or to any of them or to some interest therein to L. L. Hunter, Esq., Special Officer appointed under section 28 of "The Waste Lands Ordinances of 1897, 1899, 1900, and 1903," at his office at Colombo:

Special Officer, in pursuance of the powers vested in him by the said Ordinances, will declare by writing under the said lands, or such of them as to which no claim has been made, are the property of the Crown.

L. L. HUNTER,
Special Officer.

A claim to a right of way over the said lands or any of them is a claim to an interest in the land or lands.



Surveyor-General's Office,
Colombo, September 5, 1923.

Scale of 32 Chains to an Inch.

C. H. VINCE,
for Surveyor-General.

Anuradhapura S. O. 8—1924.

Description of the Lands referred to.

The following lots situate in the village of Amanakkatuwa, in the Yoda-ela tulana of the Kalagam korale north, in the Kalagam palata of the North-Central Province, as described in the annexed diagram :—

Block survey preliminary plan 901.

Lot.	Name of Land.	Extent, A. R. P.	Lot.	Name of Land.	Extent, A. R. P.
1 ..	Ela ..	0 0 13	9 ..	Horowwalangabima (reservation for bund) ..	0 0 8
3 ..	Weli-ela ..	0 3 18	10 ..	Horow-ela ..	0 0 34
4 ..	Amanakkatuwewela (encroachment on reservation for bund) ..	0 0 17	11 ..	Penelagahawatta (encroachment on reservation for bund) ..	0 0 12
5 ..	Madawagura (reservation for bund) ..	0 1 0	12 ..	Elakandepitiya and Talgasmandiya (reservation for bund) ..	2 2 33
6 ..	Ela ..	0 0 6	13 ..	Amanokkatuwewela (encroachment on reservation for bund) ..	0 1 38
7 ..	Penelagahawatta (encroachment on reservation for bund) ..	0 2 30			
8 ..	Elakandiyagawabima (reservation for bund) ..	0 1 20			

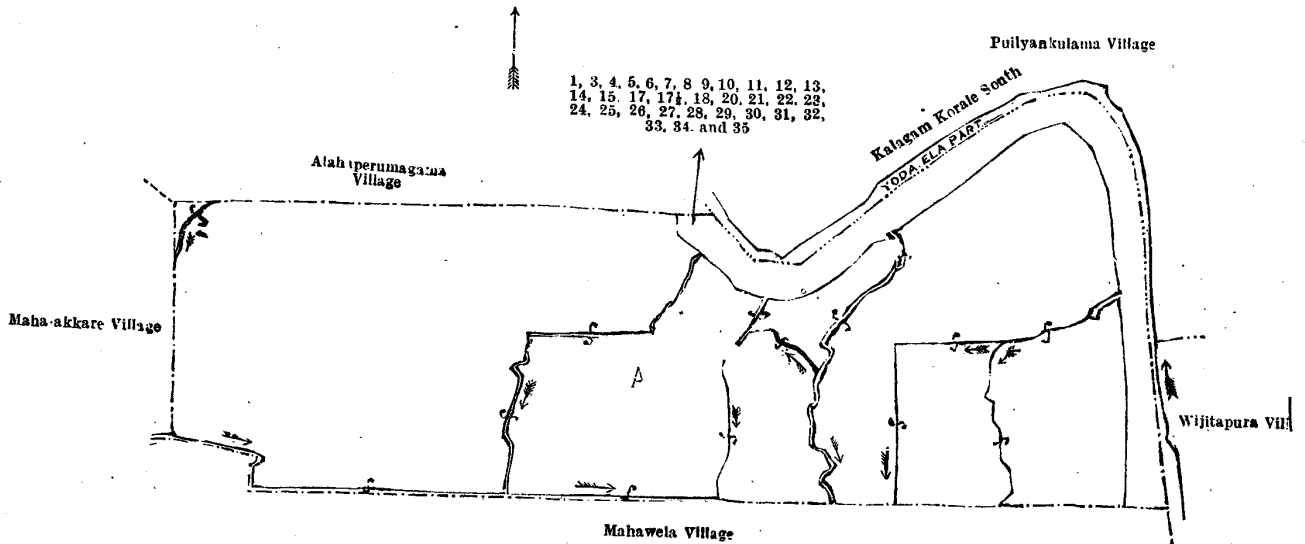
Lot.	Name of Land.	Extent, A. R. P.	Lot.	Name of Land.	Extent, A. R. P.
14	Ambagahawatta (encroachment on reservation for bund)	0 0 38	25	Kandiyebima (reservation for bund)	0 2 12
15	Weheragawaliyadda (do.)	0 0 25	26	Dambagahawatta (encroachment on reservation for bund)	0 1 31
16	Not used	—	27	Weli-ela (channel)	0 1 11
17	Yoda-ela (part) (irrigation channel)	6 1 24	28	Do.	0 1 0
17½	Yoda-elakandiya (bund)	6 0 9	29	Amanakkatuwewela (encroachment on old stream)	0 2 9
18	Amanakkatuwewela (encroachment on reservation for bund)	3 2 17	30	Do. (stream)	0 0 27
20	Keeriyagahahena (reservation for bund)	1 0 34	31	Do.	0 0 31
21	Inginigahawatta (encroachment on reservation for bund)	0 0 34	32	Weli-ela	0 0 25
22	Keeriyagahawatta (do.)	0 0 32	33	Ela	0 0 27
23	Keeriyagahahena (do.)	0 0 38	34	Do.	0 0 22
24	Dambagahawatta (do.)	0 0 15	35	Do.	0 0 19
					27 1 29

and bounded as follows : on the north by the village limit of Alahapperumagama, part of Yoda-ela (the village limit of Puliyanikulama, in the Kalagam korale south) ; on the east by a part of Yoda-ela (the village limits of Puliyanikulama) and Wijitapura, in the Kalagam korale south) ; on the south by the village limit of Mahawela ; on the west by the village limit of Maha-akkare.

NOTE.—The following lots lying within the above-mentioned boundaries are excluded from this notice, and no part of their acreage of 226 acres and 29 perches is included in the acreage of 27 acres 1 rood and 29 perches given above :—

Block survey preliminary plan 901.

Lot.	Name of Land.	Extent, A. R. P.	Lot.	Name of Land.	Extent, A. R. P.
A 2	Amanakkatuwewela, Dambagahawatta, and Helambagahahena, T. Ps. 174,277, 160,673, 171,622, 168,145, 168,144, 173,064, 169,461, 161,613, 169,680, 201,311, 337,012, 337,011, 171,629, 169,681, 169,682, 174,282, 174,287, 186,854, 174,278, 174,290, 160,646, 160,675, 160,674,		A 19	Amanakkatuwewela, Helambagahahena, and Keeriyagahahena	224 2 24 1 2 5
					226 0 29



Surveyor-General's Office,
Colombo, November 17, 1923.

Scale of 16 Chains to an Inch.

C. H. VINCE,
for Acting Surveyor-General.

LAND SALES IN THE SOUTHERN PROVINCE.

No. 4,111, S. P.—The Government Agent, Southern Province, will on Thursday, May 8, 1924, at 1 P.M., at his office in Galle Kachcheri, put up to auction, for sale or settlement, or will otherwise dispose of, the under-mentioned portions of Crown land, in accordance with the regulations of Government regarding land sales. Six allotments of land situated in the Bentota-Walallawiti korale division of the Galle District of the Southern Province.

Lot.	Name of Land.	Name of Applicant.	Description.	tent.			Upset price per acre, Rs.
				A.	R.	P.	
Preliminary plan 11,838. Village—Metiwiliya. Claimant—Crown.							
4	Kahabaddalaokanda ..	Mr. G. R. de Zoysa of No. 34, Chatham Deniya street, Colombo		0	1	17	40
Preliminary plan 12,108. Village—Kuda Uragaha. Claimant—Crown.							
1	Kajugasduwetuduwa ..	Tommayahakuru Sirinaris of Kuda Uragaha	Jungle ..	0	0	38	72
2	Do. ..	do. ..	Jungle (not for sale)	0	0	10	—*
3	Do. ..	do. ..	do. ..	0	0	9	—*
Claimants—(1) T. H. Sirimaris and (2) T. H. Siyanchiya.							
4	Kajugasduwetuduwa ..	Tommayahakuru Sirinaris of Kuda Uragaha	Native garden Plantation	0	2	19	70 7.55
Claimant—Crown.							
5	Kajugasduwetuduwa ..	Tommayahakuru Sirinaris of Kuda Uragaha	Jungle	0	0	34	72
Preliminary plan 12,343. Village—Pelagaspalata. Claimant—Crown.							
1	Maragahakele and Kiriwallagahagoipola ..	B. M. Wijerama of Kosgoda	Low jungle (not for sale)	0	0	23	—*
2	Maragahakele ..	do. ..	do. ..	0	0	14	—*
Claimant—Welatantrigurunnanselage Punchisinno <i>alias</i> Adirian of Induruwa.							
3	Kiriwallagahagoipola ..	B. M. Wijerama of Kosgoda	Paddy field	0	1	15	80
Claimant—Nil.							
4	Kiriwallagahagoipola ..	B. M. Wijerama of Kosgoda	Paddy field (not for sale)	—	—	—	—†
Claimant—Duruhinja Tadiris de Silva of Kosgoda.							
5	Maragahakeleowita ..	B. M. Wijerama of Kosgoda	Native garden	1	0	37	—†
Claimant—Crown.							
6	Maragahakele ..	B. M. Wijerama of Kosgoda	Low jungle	52	3	19	—†
7	Maragahakele <i>alias</i> Pelagaswela <i>alias</i> Pelagaskele <i>alias</i> Pelagaskele-deniya ..	Ditto and K. E. de Abrew of Hiddaruwa	Deniya ..	0	3	25	—†
Claimant—Julian de Abrew of Duwemodera.							
8	Iriyagahawela ..	B. M. Wijerama of Kosgoda	Paddy field	0	0	20	80
Claimant—Crown.							
9	Maragahakele ..	B. M. Wijerama of Kosgoda	Scrub jungle (not for sale)	0	0	18	—*
Claimant—Nil.							
10	Pelagahakele <i>alias</i> Maragahakele ..	B. M. Wijerama of Kosgoda	Grass land (not for sale)	—	—	—	—†
Claimant—Crown.							
11	Pelagahakele <i>alias</i> Maragahakele ..	B. M. Wijerama of Kosgoda	Low jungle (not for sale)	1	0	5	—*
12	Do. ..	do. ..	do. ..	0	0	7	—*
13	Do. ..	A. P. Wickremaratna of Kosgoda	Low jungle	1	0	4	—†
14	Do. ..	K. E. de Abrew of Kosgoda	do. ..	1	3	9	—†
15	Do. ..	Rufus Abeyksekera of Excise Office, Galle	do. ..	2	3	0	—†
16	Do. ..	Mr. K. D. P. Rajakaruna, Proctor, Galle	do. ..	2	3	27	—†
17	Do. ..	Mr. A. E. de Abrew of Hiddaruwa	do. ..	1	3	4	—†

* Reservation.

† Land unclaimed by Crown.

‡ These lots will be reserved at the sale.

Further information regarding these lands can be obtained from the Government Agent, Southern Province, and their plans from the Surveyor-General.

No. 4,112, S. P.—The Government Agent, Southern Province, will on Tuesday, May 13, 1924, at 1 P.M., at his office, in Galle Kachcheri, put up to auction, for sale or settlement, or will otherwise dispose of, the under-mentioned portions of Crown land, in accordance with the regulations of Government regarding land sales. Eighteen allotments of land situated in the Gangaboda pattu division of the Galle District of the Southern Province.

Lot.	Name of Land.	Name of Applicant.	Description.	Extent.	Upset price
				A. R. P.	per acre, Rs.
25496½	Palledolakandagothelhana ..	Mr. A. G. Jayasundera ..	Jungle	1 1 11	65*
Preliminary plan 8,615. Village—Pahalakimbiya. Claimant—Crown.					
6	Kuruvideniyepahalawatura	J. Munasinghe of Ganegama ..	Deniya	2 0 1	40
Preliminary plan 12,016. Village—Halpatota. Claimant—Crown.					
1	Adipara	Mr. C. B. Barber of Gilcroft estate, Baddegama	Footpath and chena (not for sale)	0 0 27	—†
2	Weniyarala	do. ..	Low jungle (not for sale)	0 0 18	—†
3	Do.	do. ..	do.	0 1 23	—†
Claimant—Pussewalahakuruge Sindoris of Ampegama.					
4	Weniyarakanda, Millagahawatta	Mr. C. B. Barber of Gilcroft estate, Baddegama	Native garden Plantation	0 2 6	185‡ 25
Claimant—Deunuwahakuruge Arnolis.					
5	Halpankossewatta	Mr. C. B. Barber of Gilcroft estate, Baddegama	Native garden Plantation	0 1 1	185‡ 4.40
Claimant—Talpehakuruge Adoris.					
6	Halpankossewatta	Mr. C. B. Barber of Gilcroft estate, Baddegama	Native garden	0 1 4	185‡
7	Do.	do. ..	do.	0 0 34	185‡ 1.50
Claimant—Crown.					
8	Weniyarakanda	Mr. C. B. Barber of Gilcroft estate, Baddegama	Low jungle	28 2 2	195‡
8A	Do.	do. ..	Jungle	0 0 14	185‡
Claimant—Talpehakuruge Cornelis.					
9	Weniyakanda-addarawatta	Mr. C. B. Barber of Gilcroft estate, Baddegama	Native garden Plantation	0 1 24	185‡ 8
Claimant—Kosgallanaduruge Uparis.					
10	Weniyakanda-addarawatta	Mr. C. B. Barber of Gilcroft estate, Baddegama	Native garden Plantation	0 2 16	185‡ 11.12
Claimant—Crown.					
11	Weniyarakanda	Mr. C. B. Barber of Gilcroft estate, Baddegama	Low jungle (not for sale)	1 2 12	—†
12	Do.	do. ..	do.	0 0 10	—†
Preliminary plan 12,308. Village—Lelwala Ihala. Claimant—Crown.					
1	Rilagalakanda <i>alias</i> Ornedda-dola-ihalakanda	Mr. F. A. Wickremasinghe of Galle	Low jungle	35 0 27	75*
2	Rilagalakanda-addarawatta	do. ..	Native garden (not for sale)	1 3 1	—†
Claimant—Mr. F. A. Wickremasinghe, Galle.					
3	Rilagalakanda-addara	Mr. F. A. Wickremasinghe of Galle	Garden	0 1 6	280§
Claimant—Crown.					
4	Rilagalakanda	Mr. F. A. Wickremasinghe of Galle	Low jungle (not for sale)	0 0 24	—†
Claimant—Sinhapuruge Thepanis.					
5	Lankaliyaddegoda	Mr. F. A. Wickremasinghe of Galle	Native garden Plantation	0 0 16	65 0.50
6	Watupingirimulana	do. ..	Paddy field	0 0 11	65
Claimant—Crown.					
7	Rilagalakanda	Mr. F. A. Wickremasinghe of Galle	Chena (not for sale)	0 3 7	—†
Preliminary plan 12,310. Village—Udaweliwitiya. Claimant—Crown.					
5	Kanattegodahena	Mahagama William de Silva of Udaweliwitiya	Low jungle	0 1 8	51
Preliminary plan 12,327. Village—Demalagama. Claimant—Crown.					
1	Kirimetiyaakanda	Pematubewage Siyadoris of Demalagama	High jungle	0 2 18	80
2	Kirimetiyaakandeowita	do. ..	Owita	0 1 20	60
Preliminary plan 12,336. Village—Diviture. Claimant—Crown.					
3	Galkirakanda	E. P. Jayawardena of Woodlands, Baddegama	High jungle	9 1 27	80

* Lot No. 25496½ in preliminary plan 8,615 and lot No. 1 in preliminary plan 12,308 will be settled at appraised value on Muhandiram F. A. Wickremasinghe of Galle under Land Sale Regulation No. 35.

† Reservation.

‡ Value of land per acre with mining rights.

§ Value of land per acre with plantation.

Further information regarding these lands can be obtained from the Government Agent, Southern Province, and their plans from the Surveyor-General.

Colonial Secretary's Office,
Colombo, March 25, 1924.

CECIL CLEMENTI,
Colonial Secretary.

LAND SALES IN THE EASTERN PROVINCE.

No. 1,582, E. P.—The Assistant Government Agent, Trincomalee, will on Thursday, May 8, 1924, at 10 A.M., at the Village Tribunal Court, at Ichchilampattai, put up to auction, for sale or settlement, or will otherwise dispose of, the under-mentioned portions of Crown land, in accordance with the regulations of Government regarding land sales. Twenty-four allotments of land situated in the Kōddiyarpattu division of the Trincomalee District of the Eastern Province.

Lot.	Name of Land.	Name of Applicant.	Description.	Extent.			Upset price per acre, Rs.
				A.	R.	P.	
Preliminary plan 5,850. Village—Anaitivu.							
1	Pirambukulatuarugu	Encroachment by S. Muttucumaru	Paddy field	4	0	0	20
2	Do.	Ditto by S. Ledchumanan	do.	5	0	25	20
Preliminary plan 5,851. Village—Chennaiur.							
1	Mavadichchenai	V. Mootatampi	Fit for chena	4	0	4	22
4	Do.	S. Katiramamatamby and another	do.	4	0	0	22
6	Do.	S. Pattakutty	do.	2	0	0	22
Preliminary plan 5,868. Village—Ichchilampattai.							
1	Mapattaveli	V. Kanapathy	Paddy field	4	1	10	18*
2	Do.	S. Arumugam	do.	5	1	33	18*
3	Do.	V. Konamalai	do.	4	1	3	18*
4	Do.	V. Kaylayan	do.	4	2	16	18*
5	Do.	A. Valupillai	do.	5	0	5	18*
6	Do.	—	Reservation along the 3 1 21				—†
7	Do.	—	Reservation along the 0 2 33				—†
Preliminary plan 5,875. Village—Ichchilampattai.							
1	Oddukulam	Sinnathampi Arumugam	Fit for paddy	2	0	21	21
2	Do.	—	Reservation for bund 0 0 14				—†
Preliminary plan 5,420. Village—Chennaiur.							
1	Mavadichenai	S. Kandappen and others	Fit for chena	4	1	34	19
1A	Do.	Encroachment by S. Kandappen	do.	0	3	37	18
2	Do.	—	Reservation along the 0 0 22				—†
			main road				
2A	Do.	—	do.	0	0	11	—†
2B	Do.	—	do.	0	0	5	—†
Preliminary plan 5,877. Village—Ichchilampattai.							
1	Odduveliodaiarugu	V. Muttan	Fit for paddy	0	2	0	20
2	Do.	do.	do.	0	2	26	18*
3	Odduveliarugu	P. Karuvaltampi	do.	2	3	3	18*
4	Kadduvayalarugu	V. Kandan	do.	0	3	34	17*
5	Do.	do.	do.	0	2	15	21

* Settlement.

† To be reserved.

Further information regarding these lots can be had from the Assistant Government Agent at Trincomalee, and plans of them from the Surveyor-General.

Colonial Secretary's Office,
Colombo, March 22, 1924.

CECIL CLEMENTI,
Colonial Secretary.

LAND SALES IN THE NORTH-WESTERN PROVINCE.

No. 2,239, N.W. P.—The Assistant Government Agent, Puttalam-Chilaw Districts, will on Monday, May 12, 1924, at 10 A.M., at his office in Puttalam, put up to auction, for sale or settlement, or will otherwise dispose of, the under-mentioned portions of Crown land, in accordance with the regulations of Government regarding land sales. Fifty-seven allotments of land situated in the Puttalam pattu division of the Puttalam District of the North-Western Province.

Lot.	Name of Land.	Name of Applicant.	Description.	Extent.			Upset price per acre, Rs.
				A.	R.	P.	
Preliminary plan 5,370. Village—Kattaikadu.							
1	Ouththukulisandikad	David Pathirayanpillai	Jungle	1	0	8	47.50
2	Do.	—	Ditto (reservation for road)	0	2	23	—*
Preliminary plan 4,709. Village—Navatkadu.							
1	eriyainikanai	Suakinn Anthony	Scrub and sandy	1	0	27	45†
Preliminary plan 4,530. Village—Navatkadu.							
2846	Nawaladipallamkadu	Anthony Pillai Manuelpillai	Chena	3	1	11	40†
2847	Do.	Anthony Maduthinpulle	do.	2	3	3	40†
Preliminary plan 5,328. Village—Perukkuwattan.							
1	Sinnaminikadu	Manuelpillai Mudiappen	Jungle	6	0	6	55
2	Do.	—	Ditto (reservation for path)	0	2	37	—*
3	Do.	Kader Siabo Kachchi	do.	19	2	19	55

Lot.	Name of Land.	Name of Applicant.	Description.	Extent,		Upset price per acre, Rs.
				A.	R. P.	
Preliminary plan 5,350. Village—Palliwasalpadu.						
1	Palliwasalpadu	—	Low jungle (reservation along the cart track)	0	0 33	—*
2	Do.	M. G. Anthony Livera	Low jungle	14	1 15	55
3	Do.	M. B. Manuel Waas	do.	3	2 5	55
4	Do.	M. M. James Peiris	do.	1	1 0	55
Preliminary plan 5,353. Village—Palliwasalpadu.						
1	Kandotoduwakadu	U. S. M. M. Cassim Marikar	Low jungle	12	0 21	65
2	Do.	—	Ditto (reservation along cart track)	0	0 32	—*
3	Kakkapalajadikani	—	Ditto (reservation for path)	0	1 38	—*
4	Do.	Andris Paulu	do.	11	3 39	67.50
Preliminary plan 5,062. Village—Pudupadu.						
2	Pudupadukadaikarai-kany	Jesudian Daniel	Sandy waste	10	2 10	45
Preliminary plan 4,226. Village—Navatkadu.						
1675	Sembupallamkadu	Martin Marianu	Scrub	1	0 1	45†
Preliminary plan 5,365. Village—Ambalaveli.						
1	Mandimativu	S. Segu Ibrahim	Low jungle	1	1 28	45
Preliminary plan 5,016. Village—Thandivillu.						
2	Tandivillukadu and Taravai	G. M. Perera	Waste land	4	3 26	70
Preliminary plan 5,317. Village—Sinna Kattakaduwa.						
1	Kongahakele	Andirala Vel-Vidane	Low jungle	1	0 6	35
2	Do.	—	Ditto (reservation along minor road)	0	0 15	—*
Preliminary plan 5,347. Village—Mahakumbukkadawala.						
1	Kiriyagahahena	B. Banda Korala	Chena	1	0 14	35
2	Ambagahawatta	A. Ranhamy	do.	0	2 11	35
3	Kiriyagahahena	—	Ditto (reservation for foot-path)	0	0 22	—*
Preliminary plan 5,346. Village—Mahakumbukkadawala.						
1	Waragahahena	A. M. Menikrala	Chena	2	2 25	30
2	Do.	—	Ditto (reservation along the minor and Gansabhawa roads)	0	0 37	—*
Preliminary plan 5,327. Village—Mellankulama.						
1	Hikgahalanda	S. Sauserisappu	Forest	1	0 0	44
2	Do.	—	Ditto (reservation along the Gansabhawa road)	0	0 7	—*
Preliminary plan 5,326. Village—Mellankulama.						
1	Palugahahena	A. K. Badderala	Chena	4	0 21	50
Preliminary plan 5,316. Village—Kattakadu (Sinna).						
1	Dangaswevekele	B. A. Fernando and another	Forest	6	0 22	90
Preliminary plan 5,314. Village—Kiula (palu) (Sembukuliya).						
1	Kiulwewehena	V. A. Punchirala	Chena	1	0 2	30
Preliminary plan 5,334. Village—Perukkuwatan.						
1	Pulwettaikadu alias Man-cholaikadu	M. Kavirielpillai	Jungle	1	3 34	62.50
Preliminary plan 5,398. Village—Navatkadu.						
1	Ihalaidikadu	Theogu Manuel	Open waste	2	3 7	35
2	Do.	—	Ditto (reservation for road)	0	1 8	—*
Preliminary plan 5,405. Village—Taluwa.						
1	Navaladipallam	E. V. Arakiyam	Scrub jungle	2	0 2	32.50
2	Do.	A. Arakiyam	do.	1	0 13	32.50
3	Naisettapallamkadu	—	Ditto (reservation for road)	0	1 37	—*
4	Do.	P. A. Lewispillai	do.	5	3 35	32.50
Preliminary plan 5,400. Village—Taluwa.						
1	Simatoduwa	—	Open waste land	1	3 24	30
2	Do.	—	Ditto (reservation for road)	0	3 30	—*
4	Do.	V. L. Mariampillai	Open waste land	1	3 36	30
5	Do.	—	High jungle (reservation along the Sima Toduwa)	3	1 24	—*
Preliminary plan 4,246. Village—Wadatta.						
1744	Kiulakelemukalana	A. H. M. Banda	Forest	2	1 32	80†
1745	Do.	A. H. M. Punchirala	do.	2	3 17	80†
1748	Do.	A. H. M. Mohottihamy	do.	2	1 30	80†
Preliminary plan 5,369. Village—Punawitiya.						
1	Palugahakele	Ukku Banda	High jungle	0	3 38	37.50
	Do.	R. A. Juanisappu	do.	1	0 15	37.50
3	Welalangakele	A. Banda	do.	1	0 2	35
4	Do.	H. Sirimalhami and another	do.	1	3 19	35
Preliminary plan 5,367. Village—Punawitiya.						
1	Viharamaluwalangalanda	—	Chena (reservation for path)	0	0 32	—*
2	Do.	Ratnajoti Unnanse	do.	0	3 26	27.50
3	Do.	—	Ditto (reservation along the minor road)	0	0 15	—*

Lot.	Name of Land.	Name of Applicant.	Description.	Extent.		Upset price per acre, Rs.
				A. R. P.		
		Preliminary plan 4,926. Village—Mohariya.				
1	Dangahahena	B. M. E. Mudaliami	Abandoned paddy field	1	0 2	25†
		Preliminary plan 5,393. Village—Navatkadu.				
1	Sembupallam Tala-adikani	<i>alias</i> S. Anthony	Scrub jungle	1	0 8	35
		Acquisition preliminary plan 4,848. Village—Karasikulama.				
61	Palugahakatuwa	N. H. M. Hendrick Appuhamy	Jungle	0	0 9	38.50
		Preliminary plan 5,050. Village—Ambalavel				
1	Ambalavelitotam	—	Encroachment by Anthony David	1	0 4	260

* Not for sale.

† Re-sale.

Further information regarding the above lands may be obtained from the Assistant Government Agent, Puttalam, and of their plans from the Surveyor-General.

Colonial Secretary's Office,
Colombo, March 26, 1924.

CECIL CLEMENTI,
Colonial Secretary.

LAND SALES IN THE NORTH-CENTRAL PROVINCE.

No. 2,340, N.C. P.—The Government Agent, North-Central Province, will on Tuesday, May 13, 1924, at 1.30 P.M., at his office in Anuradhapura Kachcheri, put up to auction, for sale or settlement, or will otherwise dispose of, the under-mentioned portions of Crown land in accordance with the regulations of Government regarding land sales. Twenty-one allotments of land situated in the Nuwaragam palata of the Nuwarakalawiya district of the North-Central Province.

Lot.	Name of Land.	Name of Applicant.	Description.	Extent.		Upset price per acre, Rs.
				A. R. P.		
		Final village plan 60. Village—Periyakulama in Kadawat korale.				
10	Periyakulamakele <i>alias</i> Alut-gamakele	K. Velate and 4 others	Jungle	6	1 18	25
101	Periyakulamakele	A. Ambarate and another	do.	1	0 20	24
102	Do.	P. Ukku Banda and 3 others and K. Jangurala	do.	9	1 11	21
103	Do.	A. G. Punchi Banda and 6 others and K. Jangurala	do.	9	3 17	24
		Final village plan 104. Village—Lindahitadamana in Kadawat korale.				
130	Lindahitadamanakele	S. H. Tikira Henaya	Chena	1	0 0	22
13P	Do.	S. H. Menika	do.	1	3 16	22
13Q	Do.	N. G. Maina PEDIYA	do.	1	3 36	22
3A	Lindahitadamanamukalana <i>alias</i> Maguruhitikadawalakele	J. H. Baiya	Chena fit for paddy	3	1 36	22
13R	Lindahitadamanakele	S. H. Tikira	Low jungle fit for paddy	2	3 22	30
		Final village plan 305. Village—Waragoda in Nuwaragam korale.				
1L	Waragodagamakele	Miss E. Sabapathy of Mallagam, Chunakam	Forest	15	3 34	26
1P	Do.	Mrs. C. M. Samarasinghe of Perera Villa, Kelaniya	do.	15	3 30	26
1T	Do.	P. Menikrala of Tirappane	Paddy field	2	0 0	21*
1V	Do.	M. Nanhamy, <i>ex</i> Vel-Vidane and another of Tirappane	do.	6	2 32	21*
		Final village plan 346. Village—Kiralagama in Nuwaragam korale.				
12P	Kiralagamakele	M. Herathamy and 2 others	Jungle fit for garden	2	0 38	23
12Q	Do.	K. Kapurubamy	do.	4	2 36	27
12U	Ditto <i>alias</i> Getadiulakele	—	Native garden (encroachment by K. Pulinguwa of Getadiula)	0	0 36	21
1N	Kiralagamakele	—	Paddy (encroachment by A. Pinhami, <i>ex</i> Vel-Vidane)	0	0 11	32*
		Final village plan 521. Village—Turuwila in Nuwaragam korale.				
11C	Turuwilalanda <i>alias</i> kiralagahahenyaya <i>alias</i> Turuwilakele	Goda B. Kira	Low jungle	0	1 37	24
11D	Do.	H. Don Podiappuhamy	do.	1	0 23	24
11E	Accarewatta	—	Coconut garden (encroachment by K. Kiri Banda, &c.)	0	0 15	22
15E	Do.	—	do.	1	1 30	22

* Irrigable under Kalawewa-Yoda-ela Scheme.

Further particulars regarding these lands can be had from the Government Agent, North-Central Province, and the plans of them from the Surveyor-General.

Colonial Secretary's Office,
Colombo, March 24, 1924.

CECIL CLEMENTI,
Colonial Secretary.

No. 2,341, N.C. P.—The Government Agent, North-Central Province, will on Friday, May 9, 1924, at 1.30 P.M., at his office in Anuradhapura Kachcheri, put up to auction, for sale or settlement, or will otherwise dispose of, the under-mentioned portions of Crown land in accordance with the regulations of Government regarding land sales. Twenty-two allotments of land situated in the Nuwaragam palata of the Nuwarakalawiya district of the North-Central Province.

Lot.	Name of Land.	Name of Applicant.	Description.	Extent.		Upset price per acre, Rs.
				A.	R. P.	
Final village plan 125. Village—Horowutibbawewa in Kende korale.						
1F	Nugagahahena <i>alias</i> tibbawewakele	Horowu- V. Wannihamy and another	Chena fit for paddy	2	3 16	31
1G	Do.	U. V. Punchirala and 3 others	Chena	5	3 34	26
1H	Do.	U. V. Appuhamy and 2 others	do.	5	0 33	26
Final village plan 133. Village—Kadurugasdamana in Kende korale.						
7V	Kadurugasdamanakele <i>or</i> Mailagahalanda	V. M. Punchirala of Kapirigama	Low jungle fit for paddy	10	1 9	26
7X	Kadurugasdamanakele	T. Suddahamy	do.	2	0 10	24
7Z	Do.	W. B. Herath Banda and 2 others	do.	8	3 17	21
7AA	Do.	—	Paddy field (encroachment by U. G. Tennekoon Kapurala and 7 others)	0	3 35	25
Final village plan 588. Village—Tamarahammillewa in Kende korale.						
3D	Tamarahammillewakele	D. M. K. C. Jinapala	Low jungle	8	2 31	41
4F	Do.	do.	Chena	0	0 16	41
14B	Tamarahammillewaganpara	do.	Cart track	0	0 4	41
14D	Do.	do.	do.	0	0 2	41
Final village plan 605. Village—Bandara Ikirigollewa in Kende korale.						
3B	Landukele <i>alias</i> Ikirigollewakele	Bandara U. V. Pina	Chena	2	0 1	24
3C	Do.	U. P. Pina of Yakadadutuweva	do.	2	3 35	24
8C	Ikirigollewakele <i>alias</i> Ikirigollewakele	Bandara K. Puspa, Vel-Panikkiya of Yakadadutuweva	Forest	5	0 22	25
Final village plan 608. Village—Gonapetiyyawa in Kende korale.						
1G	Gonapetiyyawamukalana <i>alias</i> Gonapetiyyawakele	U. Appurala, Vel-Vidane, and others	do.	32	3 2	46
1J	Do.	do.	do.	19	3 14	46
1K	Do.	do.	do.	14	3 9	46
1M	Do.	do.	do.	11	3 22	46
1N	Ditto <i>alias</i> Dehiyattawalakele	K. N. Appuhamy and another	do.	9	2 9	46
Final village plan 664. Village—Sinharagama in Wilachchiya korale.						
34A	Waliyawamukalana	B. W. Pothiya and another	Forest	1	1 37	21
34B	Do.	do.	do.	2	1 24	21
36D	Labugalalanda	do.	Chena	5	0 35	21

Further particulars regarding these lands can be had from the Government Agent, North-Central Province, and the plans of them from the Surveyor-General.

Colonial Secretary's Office,
Colombo, March 24, 1924.

CECIL CLEMENTI,
Colonial Secretary.

LAND SALES IN THE PROVINCE OF UVA.

No. 1,550, P. of U.—The Government Agent, Province of Uva, will on Monday, May 12, 1924, at 1 P.M., at his office in the Badulla Kachcheri, put up to auction, for sale or settlement, or will otherwise dispose of, the under-mentioned portions of Crown land in accordance with the regulations of Government regarding land sales. Twenty-five allotments of land situated in the Buttala, Bintenne, and Udukinda divisions of the Badulla District of the Province of Uva.

Lot.	Name of Land.	Name of Applicant.	Description.	Extent.		Upset price per acre, Rs.
				A.	R. P.	
Final village plan 256. Village—Degalarambe in Kandukara korale of Buttala division. Claimant—Crown.						
3E1	Helagedarawattchenyaya <i>alias</i> Dambagaswattchenyaya	D. A. H. M. Ukkubanda of Degalarambe	Chena	1	0 5	35
Preliminary plan 2,340. Village—Beligalla in Bintenne korale of Bintenne division. Claimant—Crown.						
1	Dawatagahalanda	K. D. M. Ukkubanda of Beligalla	Native garden	1	0 7	25
2	Damunugaslandekele	K. K. Ratnayake of Beligalla	Chena	0	3 31	25
3	Do.	—	Ditto, reservation for Ki-ula-ela	0	1 1	—*
Final village plan 172. Village—Muppane in Buttala Wedirata korale of Buttala division. Claimant—Crown.						
48W9	Yadessawagura <i>alias</i> Bokutuwinna <i>alias</i> Karapinchagalamukalana	—	Forest, reservation for main road	0	3 20	—*
Claimant—Crown, encroachment by A. Punchihami of Muppane.						
14 o A	Kongahakatuwa <i>alias</i> Tennehena	—	Chena, contains a hut	1	0 28	32

Lot.	Name of Land.	Name of Applicant.	Description.	Extent.		Upset price per acre, Rs.
				A.	R. P.	
Claimant—Crown.						
140A1	Kongahakatuwa <i>alias</i> Tennehena	—	Chena, reservation for means of access	0	0 13	—*
140A2	Do.	T. M. Hudukuma of Moneragala	Chena, reservation as there is a metal quarry	0	2 35	—*
14BP	Kongahahena <i>alias</i> Tennehena	do.	do.	0	1 3	—*
14B0	Thoramadehena	M. R. G. Kiribanda of Magandanamulla	Chena	2	0 6	30
55CA1	Kovilgodahena	W. R. Hudubanda of Muppene	do.	1	3 6	30
55CA2	Do.	R. Ganeti Arachi of Muppene	do.	1	2 0	30
55CB	Muppanegamehenyaya <i>alias</i> Bakinikotehenyaya	—	Chena, reservation along Maragala-oya	0	1 13	—*
55CC	Do.	K. P. Mudaliami of Kolongolla	Chena	1	0 1	30
55CD	Do.	—	Ditto, reservation for Hulanda-oya	2	1 21	—*
55CE	Do.	R. G. Ganeti Arachchi of Muppene	Chena	4	3 36	45
70 o	Kovilgodahena <i>alias</i> gedarahelawatta	Idame K. D. Sithappuhami of Muppene	do.	2	0 4	32
Claimant—Crown, encroachment by K. D. Abraham Appuhamy of Muppene.						
70 o 1	Do.	—	Native garden	0	0 16	30
Claimant—Crown.						
64 i	Piluanapitiya <i>alias</i> gollehena	K. Punchi Banda of Muppene	Chena	0	2 28	30
64 i 1	Do.	—	Ditto, reservation for foot-path	0	0 19	—*
64 i 2	Do.	K. Punchi Banda of Muppene	Chena	0	1 37	30
64 i 3	Do.	—	Ditto, reservation for Maragala-oya	0	1 39	—*
64 i 4	Maragala-oya	—	Part of river, reservation.	0	0 20	—*
Supplementary to final village plan 19, section 2. Village—Kinigama in Mahapalata korale of Udukinda division.						
Claimant—Crown.						
18AH	Bogaha-arawa	K. D. Charles Appuhami	Paddy field	0	0 23.75	360
18AH1	—	—	Reservation for Gan-sabhawa road	0	0 7	—*

* Reserved (not for sale).

Further information regarding the sale of the above lands can be had from the Government Agent, Province of Uva, and their plans from the Surveyor-General.

Colonial Secretary's Office,
Colombo, March 25, 1924.

CECIL CLEMENTI,
Colonial Secretary.

No. 1,551, P. of U.—The Government Agent, Province of Uva, will on Wednesday, May 14, 1924, at 1 P.M., at his office in the Badulla Kachcheri, put up to auction, for sale or settlement, or will otherwise dispose of, the under-mentioned portions of Crown land, in accordance with the regulations of Government regarding land sales. Twenty-three allotments of land situated in the Yatikinda and Udukinda divisions of the Badulla District of the Province of Uva.

Preliminary plan 2,294. Village—Wediwelagama in Pattipola korale of Yatikinda division.

Claimant—Crown.

Lot.	Name of Land.	Name of Applicant.	Description.	Extent.		Upset price per acre, Rs.
				A.	R. P.	
1	Waralehena	S. V. Kailasan Pulle	Abandoned rubber 1 year old, overgrown with weeds	6	3 10	60
2	Do.	do.	do.	0	0 30	60
3	Do.	do.	do.	0	0 26	60
8	Do.	do.	Chena	4	2 7	60
10	Dambagasgodawatta and Hegodayawatta	Ponnampalam Kangany	Chena, contains a temporary house and vegetables	1	2 23	60
Preliminary plan 1,944. Village—Medawela East in Passara korale of Yatikinda division.						
Claimant—Crown.						
1	Iluktenepatana	Messrs. George Steuart & Co., Colombo	Contains tea	8	3 21	56*
6	Bogahapatana	do.	Ela	0	0 9	56*
7	Do.	do.	Contains tea	3	0 29	56*
8	Ditto and Watabedda	do.	do.	96	0 9	56*
10	Deiyannewatta	do.	Estate bridle road	0	0 10	56*
11	Bogahapatanepera	do.	do.	1	1 37	56*
12	Watabedda	do.	Contains tea	48	0 6	56*
13	Do.	do.	Estate road reservation	0	1 25	56*
14	Do.	do.	do.	0	0 20	56*
15	Bogahapatana	do.	Contains tea	0	0 35	56*
19	Udakumburepatana and Kendagahakumbura	do.	do.	2	3 14	56*
20	Udakumburepatanapara	do.	Estate bridle road	0	3 11	56*

Lot.	Name of Land.	Name of Applicant.	Description.	Extent.		Upset price per acre, Rs.
				A.	R. P.	
21	Udakumburepatana and Kudagalapatana	Messrs. George Steuart & Co., Colombo	Contains tea	11	1 12	56*
22	Udakumburepatana	do.	do.	0	0 12	56*
23	Kendagahakumburepatana	do.	do.	3	3 17	56*
24	Udagalkotuwepatana	do.	do.	4	1 35	56*
27	Kendagahakumburehena	do.	do.	5	0 30	56*
Final village plan 33. Village—Kabilewela in Mahapalata korale of Udukinda division. Claimants—Crown and Y. M. Magiris Appu of Kahattewela.						
10B	Kotawara-arawa		Paddy field	0	1 36	310

* These lots were leased to the applicant company, the lease has since been surrendered, and the lots are now advertised to be sold outright to the lessee.

Further information regarding the sale of the above lots can be had from the Government Agent, Province of Uva and their plans from the Surveyor-General.

Colonial Secretary's Office,
Colombo, March 25, 1924.

CECIL CLEMENTI,
Colonial Secretary.

LAND ACQUISITION NOTICES.

HAVING been duly directed by the Governor, with the advice of the Executive Council, acting under the provisions of Ordinance No. 3 of 1876, section 6, as amended by section 3 of Ordinance No. 10 of 1911, to take order for the acquisition of the following lands, required for a public purpose, viz., for road improvements at Kollupitiya, to wit:—

Lot.	Name of Land.	Description.	Name of Claimant.	Extent.	
				A.	R. P.
Preliminary plan 18,343.—Kollupitiya.					
1	Part of land bearing assessment No. 22	Contains 3 arecanut trees 30 years old and part of a zinc-roofed shed	J. G. Silva	0	0 0-90
2	Do.	Contains 1 coconut tree 5 years old, a masonry seat, and a masonry zinc-roofed building	do.	0	0 0-76
3	Part of land bearing assessment No. 43	Contains part of a masonry tiled and zinc-roofed building	H. Bastian Fernando	0	0 2-31
4	Part of land bearing assessment No. 43/1,595	Contains 2 coconut trees 40 years old, 1 breadfruit tree, a zinc-roofed shed, masonry drain, and cemented bathing place	do.	0	0 9-07
				0	0 13-04

I hereby give public notice, as required by section 7, that the Government proposes to take possession of the above lands. All persons interested in the aforesaid lands are hereby required to appear personally or by agent before me at the Municipal Office, Colombo, on Monday, April 28, 1924, at 10 A.M., and to state the nature of their respective interests in the lands, and the amount and particulars of their claims to compensation for such interests.

The Municipal Office,
Colombo, March 21, 1924.

T. REID,
Chairman Municipal Council, and
Mayor of Colombo.

HAVING been duly directed by the Governor, with the advice of the Executive Council, acting under the provisions of "The Land Acquisition Ordinance of 1876," section 6, to take order for the acquisition of the following lands, required for a public purpose, namely, for improving the turn into the approach road leading to the Senior Clerks' Quarters from the Colpetty road, to wit:—

Lot.	Name of Land.	Description.	Name of Claimant.	Extent.	
				A.	R. P.
Preliminary plan 18,349.—Kollupitiya.					
1	Part of assessment No. 71	Part of a compound, contains parts of masonry walls	P. Charles de Silva	0	0 0-58
2	Do. No. 71A	Bare land used as a right of way	do.	0	0 1-02
3	Do. No. 71B	Contains part of a demolished building, parts of masonry walls, and bare land	Mrs. W. A. de Alwis		

I hereby give public notice, as required by section 7, that the Government proposes to take possession of the lands persons interested in the aforesaid lands are hereby required to appear personally or by agent before me at the Municipal Office, Colombo, on Monday, April 25, 1924, at 12 noon, and to state the nature of their respective interests in the lands, and the amount and particulars of their claims to compensation for such interests.

The Kachcheri,
Colombo, March 24, 1924.

R. N. THOMAS,
Government

HAVING been duly directed by the Governor, with the advice of the Executive Council, acting under the provisions of "The Land Acquisition Ordinance of 1876," section 6, to take order for the acquisition of the following land, required for a public purpose, namely, for a School, to wit:—

Lot.	Name of Land.	Description.	Name of Claimant.	Extent.	
				A.	R. P.
Supplement A to final village plan 179. Village—Akuressa.					
79B	Kurunduwatta alias Mak Kurunduwatta	Coconut garden	Don David Jayasingha of Paraduwa	1	1

I hereby give public notice, as required by section 7, that the Government proposes to take possession of the lands persons interested in the aforesaid land are hereby required to appear personally or by agent before me at the Resthouse, on May 2, 1924, at 10 o'clock in the forenoon, and to state the nature of their respective interests in the lands, and the amount and particulars of their claims to compensation for such interests.

The Kachcheri,
Matara, March 19, 1924.

G. S. WODEMAN,
Assistant Government Agent

HAVING been duly directed by the Governor, with the advice of the Executive Council, acting under the provisions of "The Land Acquisition Ordinance of 1876," section 6, to take order for the acquisition of the following land, required for a public purpose, namely, for constructing a Girls' School, and providing a play ground for the Boys' School at Talahaganwaduwa, to wit:—

Lot.	Name of Land.	Description.	Name of Claimant.	Extent.
				A. R. P.
4c	Palugaskuttiye-kebella	Chena	(1) Don Dionis Gunasekera Wellappuli of Talahaganwaduwa, (2) G. D. Davit de Silva of Walasmulla, (3) Don Andris Abesirinarayana Wanigaratna of Galahitiya, (4) Kirigoris ditto, (5) Don Dias ditto, (6) Peris ditto, (7) Sarichchihami ditto, (8) Dewanarayana Muhandiramage Don Elias of ditto	1 1 10

I hereby give public notice, as required by section 7, that the Government proposes to take possession of the land. All persons interested in the aforesaid land are hereby required to appear personally or by agent before me at Walasmulla Resthouse, on April 28, 1924, at 11 A.M., and to state the nature of their respective interests in the land, and the amount and particulars of their claims to compensation for such interests.

The Kachcheri,
Hambantota, March 19, 1924.

A. H. EGAN,
Assistant Government Agent.

HAVING been duly directed by the Governor, with the advice of the Executive Council, acting under the provisions of "The Land Acquisition Ordinance of 1876," section 6, to take order for the acquisition of the following land, required for a public purpose, namely, for extending the Palapota Girls' School Garden, to wit:—

Lot.	Name of Land.	Description.	Name of Claimant.	Extent.
				A. R. P.
46f1	Godawanekoratuwa	Garden contains 2 coconut trees and vegetable	(1) Polommaruwegamage Matheshami, (2) Wila-addarahillege Andirishami, (3) Liyanage Davithhami, (4) Pottawelagamage Siyadoris, (5) Polommaruwagamage Davithhami, (6) Amarasekera Kankanange Don Peneris, (7) Polommaruwagamage Maddumhami, (8) Wila-addarahillege Kirigoris, all of Palapota	0 0 35.3

I hereby give public notice, as required by section 7, that the Government proposes to take possession of the land. All persons interested in the aforesaid land are hereby required to appear personally or by agent before me at Tangalla Resthouse, on May 1, 1924, at 11 A.M., and to state the nature of their respective interests in the land, and the amount and particulars of their claims to compensation for such interests.

The Kachcheri,
Hambantota, March 18, 1924.

A. H. EGAN,
Assistant Government Agent.

HAVING been duly directed by the Governor, with the advice of the Executive Council, acting under the provisions of "The Land Acquisition Ordinance of 1876," section 6, to take order for the acquisition of the following land, required for a public purpose, namely, for extending the School Garden at Talahaganwaduwa, to wit:—

Lot.	Name of Land.	Description.	Name of Claimant.	Extent.
				A. R. P.
4b	Palugasmandiye-hena	Chena	(1) Don Dionis Gunasekera Wellappuli of Talahaganwaduwa, (2) G. W. Davit de Silva of Walasmulla, (3) Don Andris Abesirinarayana Wanigaratna, (4) Kirigoris ditto, (5) Don Dias ditto, (6) Peris ditto, (7) Sarichchihami ditto, (8) Dewanarayana Muhandiramage Don Elias, all of Galahitiya	0 2 20

I hereby give public notice, as required by section 7, that the Government proposes to take possession of the land. All persons interested in the aforesaid land are hereby required to appear personally or by agent before me at Walasmulla Resthouse, on April 28, 1924, at 11 A.M., and to state the nature of their respective interests in the land, and the amount and particulars of their claims to compensation for such interests.

The Kachcheri,
Hambantota, March 18, 1924.

A. H. EGAN,
Assistant Government Agent.

HAVING been duly directed by the Governor, with the advice of the Executive Council, acting under the provisions of "The Land Acquisition Ordinance of 1876," section 6, to take order for the acquisition of the following land, required for a public purpose, namely, for Weligepola Boys' Vernacular School and Garden, to wit:—

Lot.	Name of Land.	Description.	Name of Claimant.	Extent.
				A. R. P.
1	Medagearawewatta	Native garden	W. M. Kiri Banda Arachechi and another	1 0 5.5

I hereby give public notice, as required by section 7, that the Government proposes to take possession of the land. All persons interested in the aforesaid land are hereby required to appear personally or by agent before me at Balangoda Circuit Bungalow, on May 8, 1924, at 2 P.M., and to state the nature of their respective interests in the land, and the amount and particulars of their claims to compensation for such interests.

The Kachcheri,
Ratnapura, March 20, 1924.

G. F. R. BROWNING,
Government Agent.

HAVING been duly directed by the Governor, with the advice of the Executive Council, acting under the provisions of "The Land Acquisition Ordinance of 1876," section 6, to take order for the acquisition of the following land for a public purpose, namely, for a School Garden at Rakwana, to wit:—

Lot.	Name of Land.	Description.	Name of Claimant.	Extent.
1	Orange Field estate	Tea estate	Mr. M. I. Mohamed Ali, J. P.	5 0 0

I hereby give public notice, as required by section 7, that the Government proposes to take possession of the land. All persons interested in the aforesaid land are hereby required to appear personally or by agent before me at Kachcheri, on May 5, 1924, at 2.10 P.M., and to state the nature of their respective interests in the land, and particulars of their claims to compensation for such interests.

The Kachcheri,
Ratnapura, March 24, 1924.

G. F. R. BROWNING,
Government Agent.

HAVING been duly directed by the Governor, with the advice of the Executive Council, acting under the provisions of "The Land Acquisition Ordinance of 1876," section 6, to take order for the acquisition of the following land, required for a public purpose, namely, for a Motor Bus Stand, to wit:—

Preliminary plan 3,337. Village—Within U. D. C. Limits, Ratnapura.				Extent.
Lot.	Name of Land.	Description.	Name of Claimant.	A. R. P.
1	Ganga-addarawatta	Open land	Wappusa Marikar Habibu Umma	0 0 5.38

I hereby give public notice, as required by section 7, that the Government proposes to take possession of the land. All persons interested in the aforesaid land are hereby required to appear personally or by agent before me at Ratnapura Kachcheri, on May 5, 1924, at 2 p.m., and to state the nature of their respective interests in the lands, and the amount and particulars of their claims to compensation for such interests.

The Kachcheri,
Ratnapura, March 24, 1924.

G. F. R. BROWNING,
Government Agent.

HAVING been duly directed by the Governor, with the advice of the Executive Council, acting under the provisions of "The Land Acquisition Ordinance of 1876," section 6, to take order for the acquisition of the following lands, required for a public purpose, namely, for the Ampe M hammadan School, to wit:—

Preliminary plan 3,339. Village—Mattamagoda.				Extent.
Lot.	Name of Land.	Description.	Name of Claimant.	A. R. P.
1	Panwattéhena	Chena	Uduma Lebbe Ismail Marikar	0 2 1
2	Para estate	do.	Messrs. Carson & Co.	0 1 7.4
3	Do.	do.	do.	0 0 34.4

I hereby give public notice, as required by section 7, that the Government proposes to take possession of the lands. All persons interested in the aforesaid lands are hereby required to appear personally or by agent before me at Ruanwella Resthouse, on April 24, 1924, at 2.30 p.m., and to state the nature of their respective interests in the lands, and the amount and particulars of their claims to compensation for such interests.

The Kachcheri,
Kegalla, March 17, 1924.

J. R. WALTERS,
Assistant Government Agent.