

Ceylon Government Gazette

Published by Authority.

No. 7,386 — FRIDAY, APRIL 4, 1924.

Part III.—Lands.

Separate paging is given to each Part in order that it may be filed separately.

	PAGE		PAGE		PAGE
Land Settlement Notices :—		Land Sales by the Government Agents :—		Land Sales by the Settlement Officer :—	
Final Orders	407	North-Western Province	—	Northern Province	—
Preliminary Notices	411	North-Central Province	424	Eastern Province	—
Land Sales by the Government Agents :—		Province of Uva	426	North-Western Province	428
Western Province	—	Province of Sabaragamuwa	427	North-Central Province	—
Central Province	—	Land Sales by the Settlement Officer :—		Province of Uva	—
Southern Province	420	Western Province	—	Province of Sabaragamuwa	—
Northern Province	—	Central Province	—	Land Acquisition Notices	—
Eastern Province	—	Southern Province	—	Land Resumption Notices	—

FINAL ORDERS.

Kurunegala S. O. No. 3,486.

Order under Section 4, Sub-section (1), of "The Waste Lands Ordinances of 1897, 1899, 1900, and 1903," declaring Land to be Crown Property

In the matter of the lands commonly called or known as Meegahamulahena, Kongahamulahena, &c., situate in the village of Nettipolagama, in the Pahalawasideke korale of the Wannu hatpattu of the Kurunegala District, in the North-Western Province, and of "The Waste Lands Ordinances of 1897, 1899, 1900, and 1903."

WHEREAS in pursuance of section 1 of the said Ordinances it was duly notified on the 27th day of January, 1922, that if no claim to the lands commonly called or known as Meegahamulahena, Kongahamulahena, &c., situate in the village of Nettipolagama, in the Pahalawasideke korale of the Wannu hatpattu of the Kurunegala District, in the North-Western Province, containing in extent 31 acres 1 rood and 1 perch, and shown as lots 60, 76, 77, 78A, 79D, 79E, 79F, 79G, 79H, 79I, 79J, 79K, 79L, 79M, 79N, 79O, 80, 81, 83, 84, and 84A in block survey preliminary plan 1,853 and in the annexed diagrams, was made to Maxwell MacLagan Wedderburn, Special Officer, appointed under section 28 of the said Ordinances, within the period of three months from the date specified in such notice, such lands would be declared the property of the Crown, and dealt with on account of the Crown (*vide* Notice No. 8,036) :

And whereas (1) Kandasamy Muttaiya made claim to the above-mentioned lot 60 ; and whereas (2) K. N. K. S. Suppaiya Pulle, agent of K. N. K. S. Vairavan Chetty, made claim to the above-mentioned lots 76, 77, 78A, 79D, 79E, 79F, 79G, 79H, 79I, 79J, 79K, 79L, 79M, 79N, 79O, 80, 81, 83, 84, and 84A ; and whereas the said 1st claimant withdrew his claim to the above-mentioned lot 60 of this order ; and whereas the said 2nd claimant having been duly called upon by a notice in writing under section 4, sub-section (1), of the said Ordinances, duly served upon him to produce before me Maxwell MacLagan Wedderburn, the aforesaid Special Officer, the evidence and documents upon which he might rely in proof of his claim, did not so appear and produce such evidence and documents ; and whereas the said 3rd claimant entered into an agreement in writing dated the 15th day of July, 1922, whereby in consideration of his being declared the purchaser of 21 acres, more or less, of lots 82 and 78 of the notice and of the block survey preliminary plan 1,853, now shown as lot 82 and subdivided lot 78 on the same plan, upon payment of a sum of Rupees Five hundred and twenty-five only (Rs. 525) to the Government Agent at Colombo or to the Settlement Officer, on or before the 15th day of October, 1922, later extended to the 30th day of November, 1922, he withdrew his claim to the above-mentioned lots 76, 77, 78A, 79D, 79E, 79F, 79G, 79H, 79I, 79J, 79K, 79L, 79M, 79N, 79O, 80, 81, 83, 84, and 84A of this order ; I, Maxwell MacLagan Wedderburn, the aforesaid Special Officer, under and by virtue of the powers vested in me in that behalf by section 4 of the said Ordinances, do hereby on this 28th day of November, 1923, order and declare under section 4, sub-section (1), of the said Ordinances that the said lands, as more fully described herein below, are the property of the Crown.

Description of the Lands referred to.

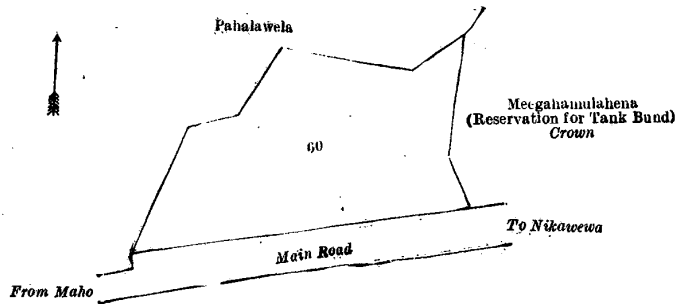
The following lots situate in the village of Nettipolagama, in the Pahalawasideke korale of the Wannu hatpattu of the Kurunegala District, in the North-Western Province, as described in the annexed diagrams :—

I.—Block survey preliminary plan 1,853.

Lot.	Name of Land.	Extent, A. R. P.
60	Meegahamulahena	2 2 9

and bounded as follows : on the north by Pahalawela claimed by Lokuarachchilage Mudiyanse and others ; on the east by Meegahamulahena (reservation for tank bund) declared to be the property of the Crown under the Waste Lands

Ordinances ; on the south by the main road from Nikawewa to Maho ; on the west by Pahalawela claimed by Lokuarach-chilage Mudiyanse and others.



Surveyor-General's Office,
Colombo, October 26, 1923.

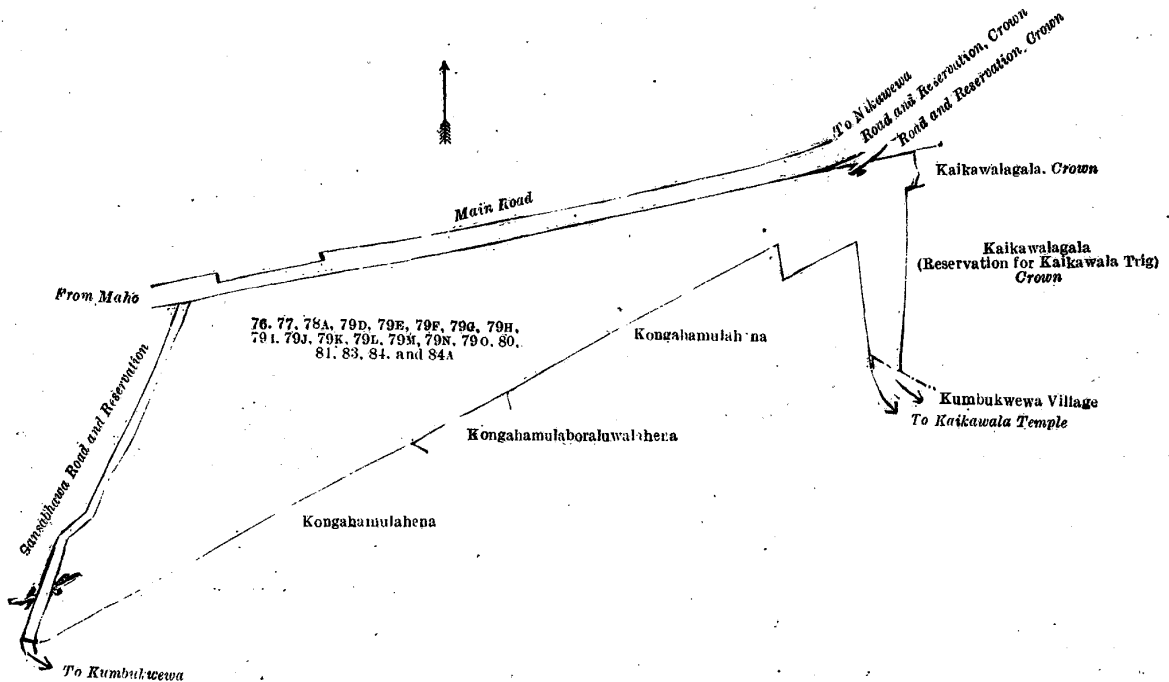
Scale of 4 Chains to an Inch.

C. H. VINCE,
for Surveyor-General.

II.—Block survey preliminary plan 1,853.

Lot.	Name of Land.	Extent, A. R. P.	Lot.	Name of Land.	Extent, A. R. P.
76 ..	Kongahamulahena	.. 1 0 37	79L ..	Dangahamulahena	.. 2 0 23.2
77 ..	Pansalapara (footpath and reservation)	.. 0 0 32	79M ..	Galapaulahena	.. 0 2 21.5
78A ..	Habayaya and Galapaulayaya <i>alias</i> Kongahamulahena	.. 0 2 16	79N ..	Footpath	.. 0 0 7.7
79D ..	Palugahamulahena	.. 2 0 17.7	79O ..	Galapaulahena	.. 0 2 5.8
79E ..	Do. (cemetery)	.. 0 0 19.1	80 ..	Kongahamulahena	.. 1 0 16
79F ..	Kongahamulahena	.. 3 0 13.8	81 ..	Abandoned road	.. 0 0 11
79G ..	Boraluwalahena	.. 1 1 12.6	83 ..	Kongahamulaboraluwalahena	.. 0 0 20
79H ..	Do.	.. 0 2 8.8	84 ..	Galapaulayaya <i>alias</i> Palugahamulahenyaya	.. 7 3 28
79I ..	Do. (quarry)	.. 2 0 27.8	84A ..	Do.	.. 1 0 2
79J ..	Nugagahahena	.. 0 0 23			
79K ..	Do.	.. 3 2 8.1			28 2 31.1

and bounded as follows : on the north by the main road from Maho to Nikawewa, a road and reservation declared to be the property of the Crown under the Waste Lands Ordinances ; on the east by Kaikawalagala declared to be the property of the Crown under the Waste Lands Ordinances, Kaikawalagala (reservation for the Kaikawala Trigonometrical Station) declared to be the property of the Crown under the Waste Lands Ordinances ; on the south by the village limit of Kumbukwewa, Kongahamulahena sold to Malage Stephen Perera Samarasinhe under the Waste Lands Ordinances, Kongahamulaboraluwalahena sold to Malage Stephen Perera Samarasinhe under the Waste Lands Ordinances, Kongahamulahena sold to Malage Stephen Perera Samarasinhe under the Waste Lands Ordinances ; on the west by the Gansabhawa road and reservation from Kumbukwewa.



Surveyor-General's Office,
Colombo, October 26, 1923.

Scale of 2 Chains to an Inch.

C. H. VINCE,
for Surveyor-General.

M. M. WEDDERBURN,
Special Officer.

November 28, 1923.

The consent of His Excellency the Governor has been obtained to the publication of the above order under section 4 (2) of the said Ordinances.

Dated at Colombo, this 6th day of February, 1924.

B. BELLETH,
for Colonial Secretary.

Kurunegala S. O. No. 3,487.

Order under Section 2 of "The Waste Lands Ordinances of 1897, 1899, 1900, and 1903,"
declaring Land to be Crown Property.

In the matter of the lands commonly called or known as Florindale estate (reservation for road), situate in the village of Polpitiya, in the Meddeketiya korale of the Katugampola hatpattu of the Kurunegala District, in the North-Western Province, and of "The Waste Lands Ordinances of 1897, 1899, 1900, and 1903."

THE notice required by section 1 of "The Waste Lands Ordinances of 1897, 1899, 1900, and 1903," having been duly published in manner prescribed by that section in respect of the above-named lands (*vide* Notice No. 8,459), and no claim having been made to the said lands or to any interest therein within the period of three months from the date specified in the said notice, I, Frank Leach, Special Officer appointed under section 28 of the said Ordinances, under and by virtue of the powers vested in me in that behalf by section 2 of the said Ordinances, do hereby on this 14th day of February, 1924, order and declare that the said lands, as more fully described herein below, situate in the village of Polpitiya, in the Meddeketiya korale of the Katugampola hatpattu of the Kurunegala District, in the North-Western Province, and shown as lots 2 and 3 in preliminary plan 5,274 and in the annexed diagram, and containing in extent 1 rood and 31 perches, are the property of the Crown.

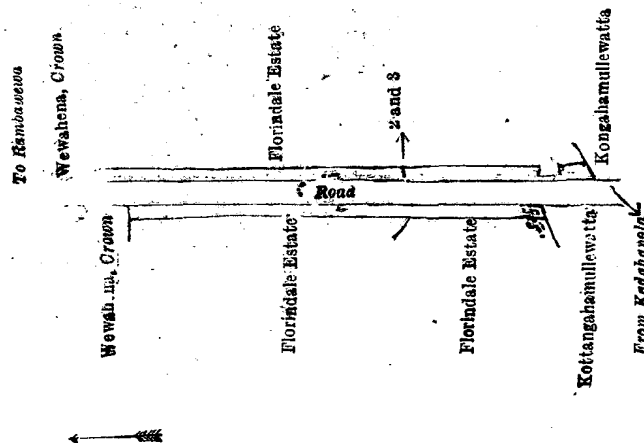
Description of the Lands referred to.

The following lots situate in the village of Polpitiya, in the Meddeketiya korale of the Katugampola hatpattu of the Kurunegala District, in the North-Western Province, as described in the annexed diagram:—

Lot.	Name of Land.	Preliminary plan 5,274.	Extent, A. R. P.
2 ..	Florindale estate (reservation for road)	0 1 2
3 ..	Do. (do.)	0 0 29
			0 1 31

(Exclusive of the road passing through the lands.)

and bounded as follows: on the north by Wewahena belonging to the Crown; on the east by Florindale estate claimed by Mrs. L. F. Scharenguivel; on the south by Kongahamullewatta claimed by P. Lappaya and Kira; Kottanghamullewatta claimed by Liyana Duraya; on the west by Florindale estate claimed by Mrs. L. F. Scharenguivel.



Surveyor-General's Office,
Colombo, June 4, 1923.

Scale of 4 Chains to an Inch.

C. H. VINCE,
for Surveyor-General.

February 14, 1924.

F. LEACH,
Special Officer.

Kurunegala S. O. No. 3,488.

Order under Section 2 of "The Waste Lands Ordinances of 1897, 1899, 1900, and 1903,"
declaring Land to be Crown Property.

In the matter of the land commonly called or known as Florindale estate (reservation for road), situate in the village of Godawela, in Meddeketiya korale of the Katugampola hatpattu of the Kurunegala District, in the North-Western Province, and of "The Waste Lands Ordinances of 1897, 1899, 1900, and 1903."

THE notice required by section 1 of "The Waste Lands Ordinances of 1897, 1899, 1900, and 1903," having been duly published in manner prescribed by that section in respect of the above-named land (*vide* Notice No. 8,460), and no claim having been made to the said land or to any interest therein within the period of three months from the date specified in the said notice, I, Frank Leach, Special Officer appointed under section 28 of the said Ordinances, under and by virtue of the powers vested in me in that behalf by section 2 of the said Ordinances, do hereby on this 14th day of February, 1924, order and declare that the said land, as more fully described herein below, situate in the village of Godawela, in Meddeketiya korale of the Katugampola hatpattu of the Kurunegala District, in the North-Western Province, and shown as lot 13 in preliminary plan 5,274 and in the annexed diagram, and containing in extent 1 perch, is the property of the Crown.

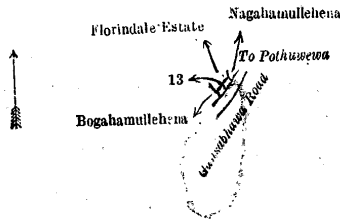
Description of the Land referred to.

The following lot situate in the village of Godawela, in Meddeketiya korale of the Katugampola hatpattu of the Kurunegala District, in the North-Western Province, as described in the annexed diagram :—

Preliminary plan 5,274.

Lot.	Name of Land.	Extent, A. R. P.
13	Florindale estate (reservation for road).	0 0 1

and bounded as follows : on the north by Florindale estate sold by Crown, Nagahamullehena claimed by P. Kira and P. Happu; on the east by a Gansabhawa road; on the south by a Gansabhawa road, Bogahamullehena claimed by T. Bandiya; on the west by Bogahamullehena claimed by T. Bandiya, Florindale estate sold by Crown.



Surveyor-General's Office,
Colombo, June 4, 1923.

Scale of 4 Chains to an Inch.

C. H. VINCE,
for Surveyor-General.

February 14, 1924.

F. LEACH,
Special Officer.

**Order under Section 2 of "The Waste Lands Ordinances of 1897, 1899, 1900, and 1903,"
declaring Land to be Crown Property.**

In the matter of the land commonly called and known as Maragahalanda *alias* Nikabakanda, situate in the village of Malagala, in Meda pattuwa of Hewagam korale of the Colombo District, in the Western Province, and of "The Waste Lands Ordinances of 1897, 1899, 1900, and 1903."

THE notice required by section 1 of "The Waste Lands Ordinances of 1897, 1899, 1900, and 1903," having been duly published in manner prescribed by that section in respect of the above-named land (*vide* Notice No. 8,463), and no claim having been made to the said land or to any interest therein within the period of three months from the date specified in the said notice, I, Paikiasothy Saravanamuttu, Additional Assistant Government Agent, Colombo District, under and by virtue of the powers vested in me in that behalf by section 2 of the said Ordinances, do hereby on this 6th day of February, 1924, order and declare that the said land, as more fully described herein below, situate in the village of Malagala, in Meda pattuwa of Hewagam korale of the Colombo District, in the Western Province, and shown as lot 1 in preliminary plan 17,503 and in the annexed diagram, and containing in extent about 1 rood and 6 perches, is the property of the Crown.

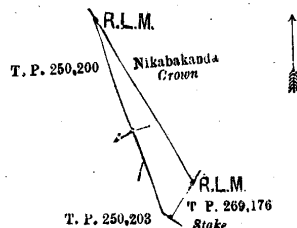
Description of the Land referred to.

The following lot situated in the village of Malagala, in Meda pattuwa of Hewagam korale of the Colombo District in the Western Province, as described in the annexed diagram :—

Preliminary plan 17,503.

Lot.	Name of Land.	Extent, A. R. P.
1	Maragahalanda <i>alias</i> Nikabakanda	0 1 6

and bounded as follows : on the north by Nikabakanda claimed by the Crown, east by Nikabakanda claimed by the Crown and land depicted in T. P. 269,176, south by lands depicted in T. Ps. 250,203 and 250,200, and west by land depicted in T. P. 250,200.



Surveyor-General's Office,
Colombo, December 12, 1921.

Scale of 4 Chains to an Inch.

C. R. LUNDIE,
for Surveyor-General.

February 6, 1924.

P. SARAVANAMUTTU,
Additional Assistant Government Agent.

PRELIMINARY NOTICES.

Colombo Notice No. 8,569.

Notice under "The Waste Lands Ordinances of 1897, 1899, 1900, and 1903."

TAKE notice that unless within three months from April 4, 1924, the persons, if any, who claim any interest in the lands hereinafter mentioned or in any one or more of such lands or to some interest therein make claim in person or in writing to the said lands or any of them or to some interest therein to L. L. Hunter, Esq., Special Officer appointed under section 28 of "The Waste Lands Ordinances of 1897, 1899, 1900, and 1903," at his office at Colombo :

Such Special Officer, in pursuance of the powers vested in him by the said Ordinances, will declare by writing under his hand that the said lands, or such of them as to which no claim has been made, are the property of the Crown

L. L. HUNTER,
Special Officer.

NOTE.—A claim to a right of way over the said lands or any of them is a claim to an interest in the land or lands.

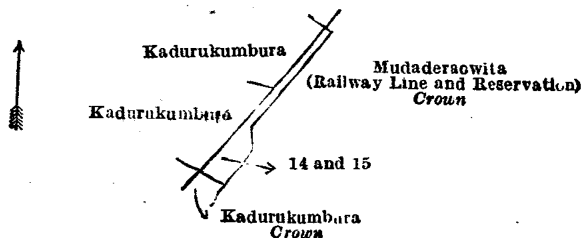
Description of the Lands referred to.

The following lots situate in the village of Yapalana, in the Yatigaha pattu of the Hapitigam korale, in the Negombo District, of the Western Province, as described in the annexed diagrams :—

I.—Preliminary plan 16,151.

Lot.	Name of Land.	Extent, A. R. P.
14 ..	Kadurukumbura ..	0 0 3·12
15 ..	Do. ..	0 0 1
		0 0 4·12

and bounded as follows : on the north by Kadurukumbura claimed by M. Labuna, Mudaderaowita (railway line and reservation) declared the property of the Crown under the Waste Lands Ordinances ; on the east by Mudaderaowita (railway line and reservation) declared the property of the Crown under the Waste Lands Ordinances ; south by Mudaderaowita (railway line and reservation) declared the property of the Crown under the Waste Lands Ordinances, Kadurukumbura declared the property of the Crown under the Waste Lands Ordinances ; on the west by Kadurukumbura claimed by A. Podi Naide and others, Kadurukumbura claimed by M. Labuna.



Surveyor-General's Office,
Colombo, November 23, 1923.

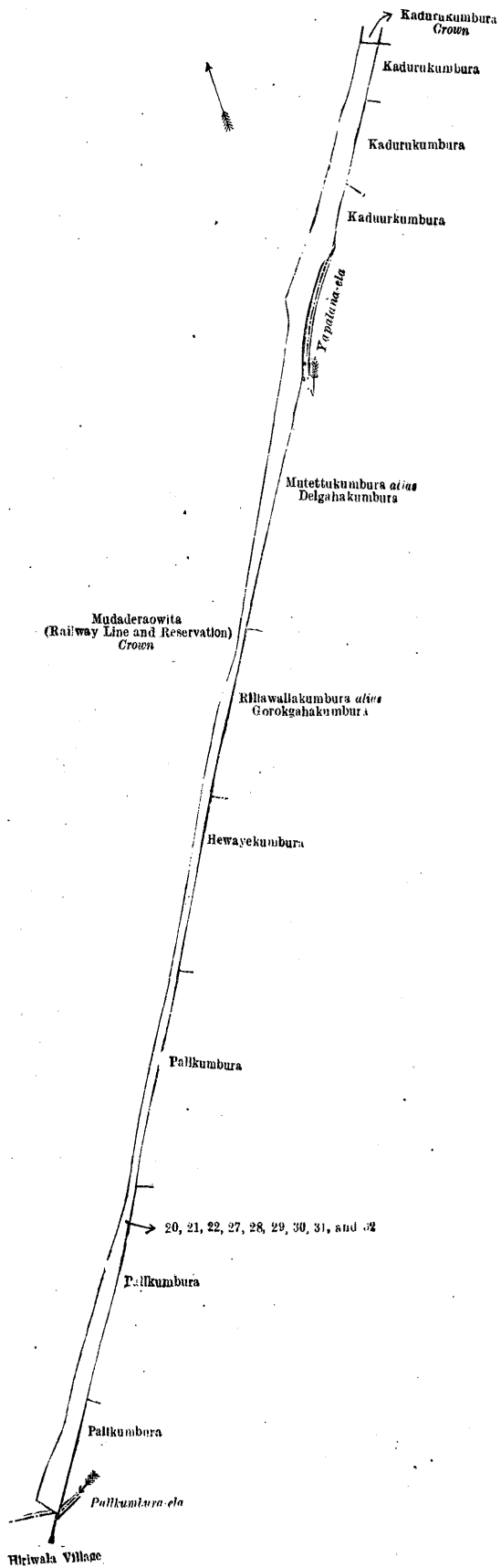
Scale of 2 Chains to an Inch.

C. H. VINCE,
for Acting Surveyor-General.

II.—Preliminary plan 16,151.

Lot.	Name of Land.	Extent, A. R. P.	Lot.	Name of Land.	Extent, A. R. P.
20	Kadurukumbura ..	0 0 2·12	30	Pallkumbura ..	0 0 5
21	Do. ..	0 0 3·25	31	Do. ..	0 0 9·50
22	Do. ..	0 0 5·12	32	Do. ..	0 0 6·62
27	Muttettukumbura ..	0 0 14·75			
28	Gorokgahakumbura ..	0 0 4			0 1 14·23
29	Hewayekumbura ..	0 0 3·87			

and bounded as follows : on the north by Mudaderaowita (railway line and reservation) declared the property of the Crown under the Waste Lands Ordinances, Kadurukumbura declared the property of the Crown under the Waste Lands Ordinances ; on the east by Kadurukumbura claimed by M. Sobana, Kadurukumbura claimed by M. Buria, Kadurukumbura claimed by M. Sobana, Yapalana-ela, Muttettukumbura *alias* Delgahakumbura claimed by K. Manuel Naide, Rillawallakumbura *alias* Gorokgahakumbura claimed by K. Punchi Naide and another, Hewayekumbura claimed by Horatalpedige Sanda ; on the south by Hewayekumbura claimed by Horatalpedige Sanda, Pallkumbura claimed by H. Kalua, Pallkumbura claimed by E. Buria, Pallkumbura claimed by H. Sanga ; on the west by Mudaderaowita (railway line and reservation) declared the property of the Crown under the Waste Lands Ordinances.



Surveyor-General's Office,
Colombo, November 23, 1923.

Scale of 2 Chains to an Inch.
Colombo S. O. 24-1924.

C. H. VINCE,
for Acting Surveyor-General.

Trincomalee Notice No. 8,570.**Notice under "The Waste Lands Ordinances of 1897, 1899, 1900, and 1903."**

TAKE notice that unless within three months from April 4, 1924, the persons, if any, who claim any interest in the lands hereinafter mentioned or in any one or more of such lands or to some interest therein make claim in person or in writing to the said lands or any of them or to some interest therein to P. J. Hudson, Esq., Special Officer appointed under section 28 of "The Waste Lands Ordinances of 1897, 1899, 1900, and 1903," at his office at Colombo :

Such Special Officer, in pursuance of the powers vested in him by the said Ordinances, will declare by writing under his hand that the said lands, or such of them as to which no claim has been made, are the property of the Crown.

P. J. HUDSON,
Special Officer.

NOTE.—A claim to a right of way over the said lands or any of them is a claim to an interest in the land or lands.

Description of the Lands referred to.

The following lots situate in the village of Makkiluttu, in the Tanglegam pattu of the Trincomalee District, in the Eastern Province, as described in the annexed diagram :—

Block survey preliminary plan 24.

Lot.	Name of Land.	Extent, A. R. P.	Lot.	Name of Land.	Extent, A. R. P.
1	Makkiluttukadu	10 0 6	10½	Makkiluttupallivasal (reservation for main road)	0 0 9
3	Makkiluttukani	0 0 8	11	Makkiluttukadu (cemetery)	1 0 9
4	Main road	2 0 37	13	Water-course	0 0 20
5	Makkiluttukadu	173 0 16	14	Part of cart track	0 2 21
6	Makkiluttukani	0 3 38			
7	Do.	0 0 10			
9	Part of main road	0 1 36			
10	Makkiluttupallivasal <i>alias</i> Wellaimanal	0 1 27			189 0 37

and bounded as follows : on the north by the village limits of Nachchikuda and Veppankuda ; on the east by the village limits of Karimalaiuttu and Niroddummanai ; on the south by the village limits of Niroddummanai and Vellaimanal ; on the west by the village limits of Vellaimanal, and the Tanglegam Bay.

NOTE.—The following lots lying within the above-mentioned boundaries are excluded from this notice, and their aggregate acreage of 8 acres and 16 perches is not included in the acreage of 189 acres and 37 perches given above :—

Block survey preliminary plan 24.

Lot.	Name of Land.	Extent, A. R. P.
A 2	T. P. 106,621 and parts of T. Ps. 106,622, 106,626, and 336,928	2 1 32
A 8	T. Ps. 106,623, 106,625, 336,338, 337,104, and parts of 106,622, 106,624, and 336,928	3 2 28
12	Part of T. P. 106,632	1 3 36
		8 0 16

[For Diagram see page 414.]

Trincomalee Notice No. 8,571.**Notice under "The Waste Lands Ordinances of 1897, 1899, 1900, and 1903."**

TAKE notice that unless within three months from April 4, 1924, the persons, if any, who claim any interest in the lands hereinafter mentioned or in any one or more of such lands or to some interest therein, make claim in person or in writing to the said lands or any of them or to some interest therein to P. J. Hudson, Esq., Special Officer appointed under section 28 of "The Waste Lands Ordinances of 1897, 1899, 1900, and 1903," at his office at Colombo :

Such Special Officer, in pursuance of the powers vested in him by the said Ordinances, will declare by writing under his hand that the said lands, or such of them as to which no claim has been made, are the property of the Crown.

P. J. HUDSON,
Special Officer.

NOTE.—A claim to a right of way over the said lands or any of them is a claim to an interest in the land or lands.

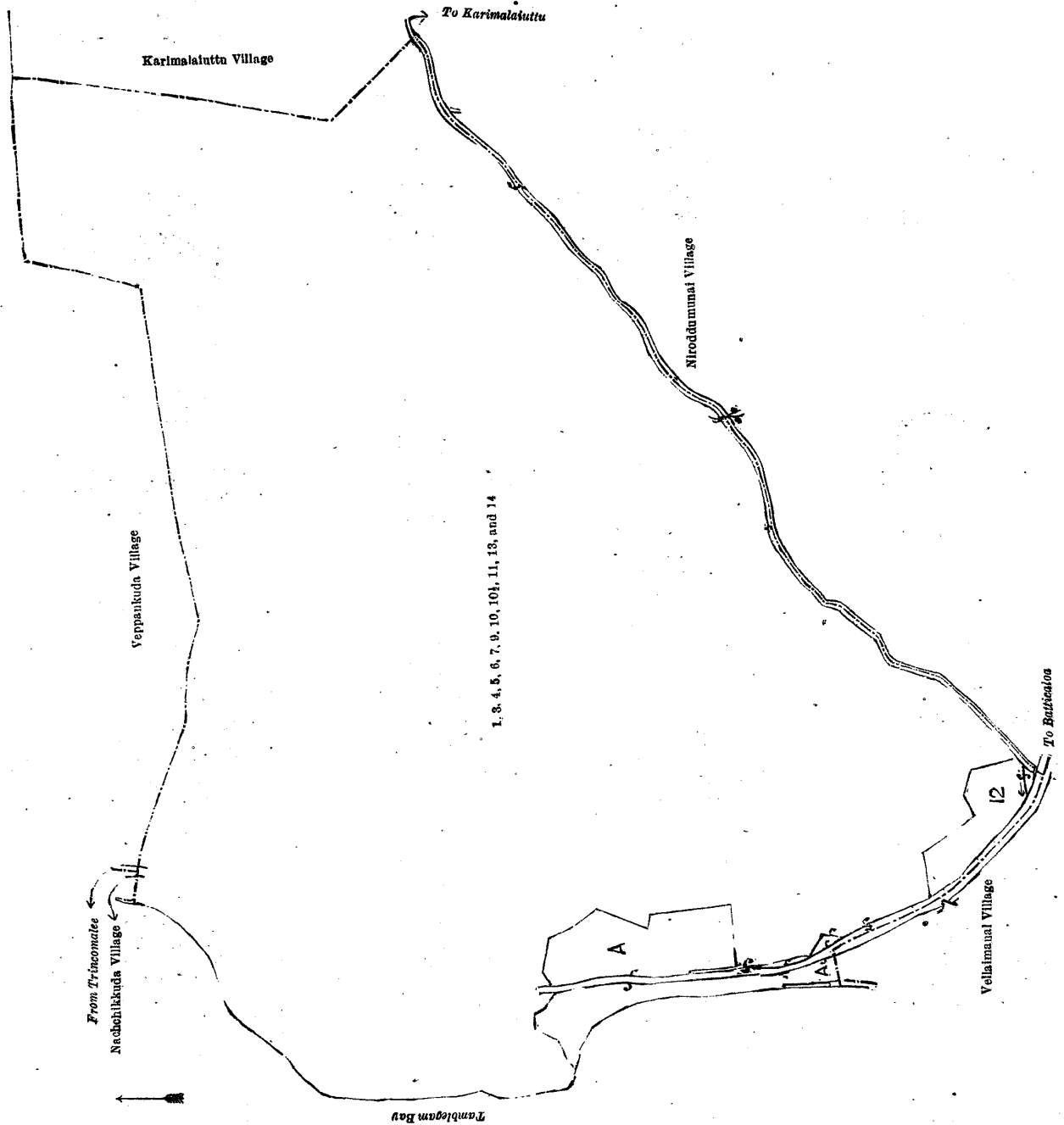
Description of the Lands referred to.

The following lots situate in the village of Tirukkaikuda, in the Tanglegam pattu of the Trincomalee District, in the Eastern Province, as described in the annexed diagram :—

Block survey preliminary plan 20.

Lot.	Name of Land.	Extent, A. R. P.	Lot.	Name of Land.	Extent, A. R. P.
1	Batticaloa-Trincomalee road (part of)	1 1 27	24	Tirukkaikudatharai	0 0 11
2	O dai (dry stream)	0 1 4	25	Tirukkaikudavayal	0 1 37
3	Do.	0 0 25	26	Villu	1 1 35
4	Do.	0 2 3	27	Tirukkaikudakadu	72 2 27
5	Akbarvalavu <i>alias</i> Totienuttu	1 0 9	28	Parayanvalavu	1 0 36
6	Totienuttu	0 1 12	30	Tirukkaikuda Patthiniammankovil-tharai	0 0 16
7	Footpath	0 0 12	32	Parayanvalavu O dai (dry stream)	0 3 29
8	Tirukkaikudakadu <i>alias</i> Totienuttu	6 2 36	33	O dai (dry stream)	0 0 24
9	Tirukkaikudakadu	0 2 15	36	Tirukkaikudakadu	1 0 17
10	Kandaladdimalai <i>alias</i> Tirukkaikudakadu	28 0 21	37	Footpath	0 0 5
12	O dai (dry stream)	0 2 31	39	Do.	0 0 2
14	Tirukkaikudatharai	3 0 21	40	Tirukkaikudakani	0 0 33
15	Dry stream	0 0 3	44	Kotaddimundalmalai	29 2 33
17	Do.	0 0 9	45	Tirukkaikudakadu	0 3 18
20	Tirukkaikudakadu	196 0 13			
21	Tirukkaikudamayathipiti	1 0 4			
22	Cart track	0 3 0			
23	O dai (dry stream)	1 0 9			351 0 17

and bounded as follows : on the north by the village limit of Nedunkuda, Malay Cove, French Pass ; on the east by French Pass, Snug Cove, French Pass ; on the south by French Pass, Clappenberg Bay, the village limit of Veppankuda ; on the west by a road from Batticaloa to Trincomalee (the village limit of Nachchikuda).



Surveyor-Generals Office,
Colombo, November 24, 1923.

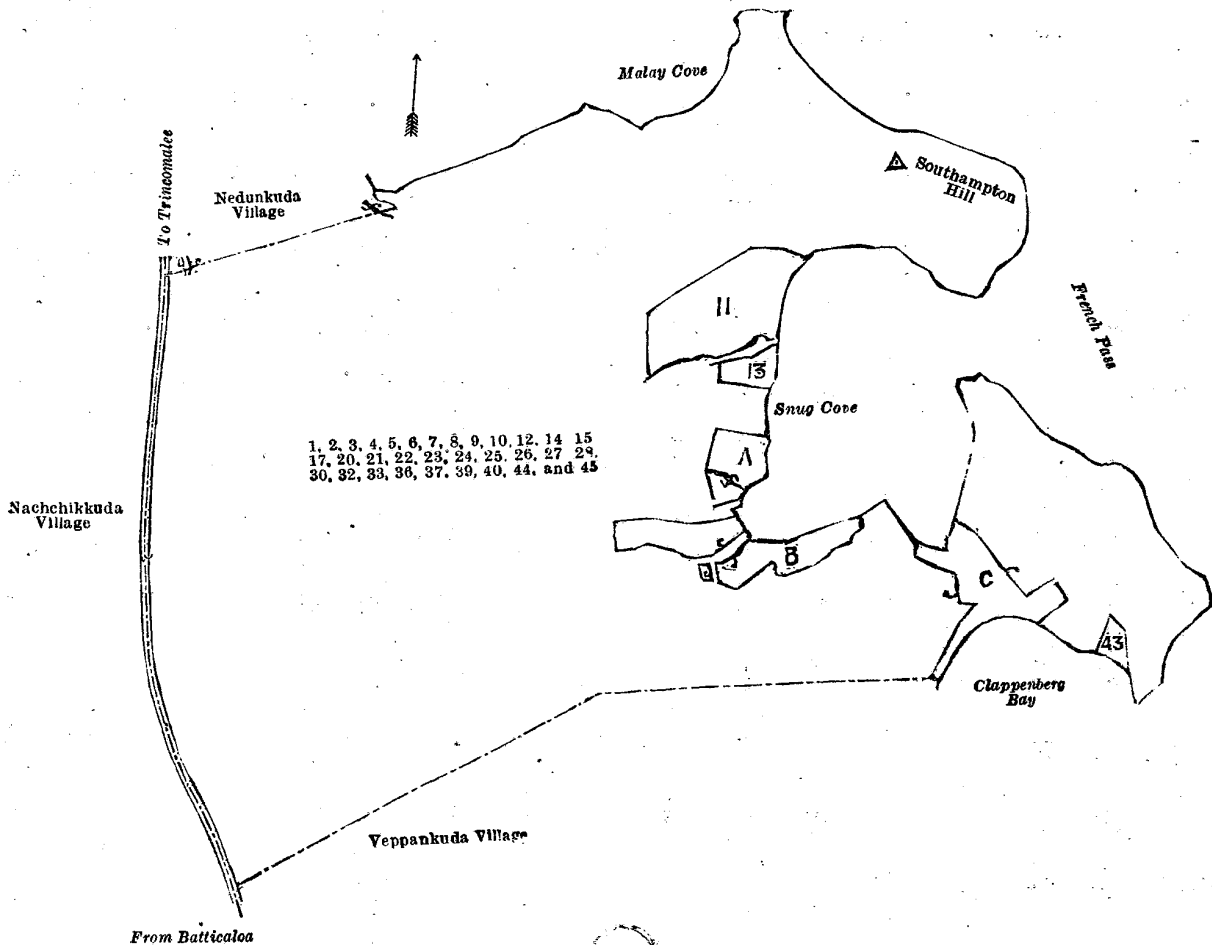
Scale of 8 Chains to an Inch.
Trincomalee S. O. 2—1924.

C. H. VINCE,
for Acting Surveyor-General.

NOTE.—The following lots lying within the above-mentioned boundaries are excluded from this notice, and their aggregate acreage of 24 acres 1 rood and 25 perches is not included in the acreage of 351 acres and 17 perches given above :—

Block survey preliminary plan 20.

Lot.	Name of Land.	Extent, A. R. P.	Lot.	Name of Land.	Extent, A. R. P.
11	Snug Cove estate <i>alias</i> Tirukkaikadu estate	8 3 2	B 35	Sevastiarkoviltharai and Tirukkaikudavalavu (T. Ps. 174,544, 202,355, 202,077, 92,766, 221,500, and 212,076)	2 3 13
13	Tirukkaikudatotam	1 0 17	c 38	Tirukkaikuda	0 0 27
A 16	Tirukkaikuda Paththiniamalkoviltharai	1 3 30	c 41	Tirukkaikudavalavu (T. Ps. 108,463, 340,657, 341,792, 92,767, and 340,361)	4 0 1
A 18	Tirukkaikudatharai	0 0 35	c 42	Tirukkaikudatharai	1 0 8
A 19	Do.	0 1 13	43	Tirukkaikudavalavu	0 3 22
B 29	Parayanvalavu	2 1 6			
B 31	Do.	0 2 0			
B 34	Sevastiarkoviltharai	0 1 11			
					24 1 25



Surveyor-General's Office,
Colombo, November 22, 1923.

Scale of 16 Chains to an Inch.

Trincomalee S. O. 3—1924.

C. H. VINCE,
for Acting Surveyor-General.

Trincomalee Notice No. 8,572.

Notice under "The Waste Lands Ordinances of 1897, 1899, 1900, and 1903."

TAKE notice that unless within three months from April 4, 1924, the persons, if any, who claim any interest in the lands hereinafter mentioned or in any one or more of such lands or to some interest therein make claim in person or in writing to the said lands or any of them or to some interest therein to P. J. Hudson, Esq., Special Officer appointed under section 28 of "The Waste Lands Ordinances of 1897, 1899, 1900, and 1903," at his office at Colombo :

Such Special Officer, in pursuance of the powers vested in him by the said Ordinances, will declare by writing under his hand that the said lands, or such of them as to which no claim has been made, are the property of the Crown.

P. J. HUDSON,
Special Officer.

NOTE.—A claim to a right of way over the said lands or any of them is a claim to an interest in the land or lands.

Description of the Lands referred to.

The following lots situate in the village of Veppankuda, in the Tamblegam pattu of the Trincomalee District of the Eastern Province, as described in the annexed diagrams :—

I.—Block survey preliminary plan 22.

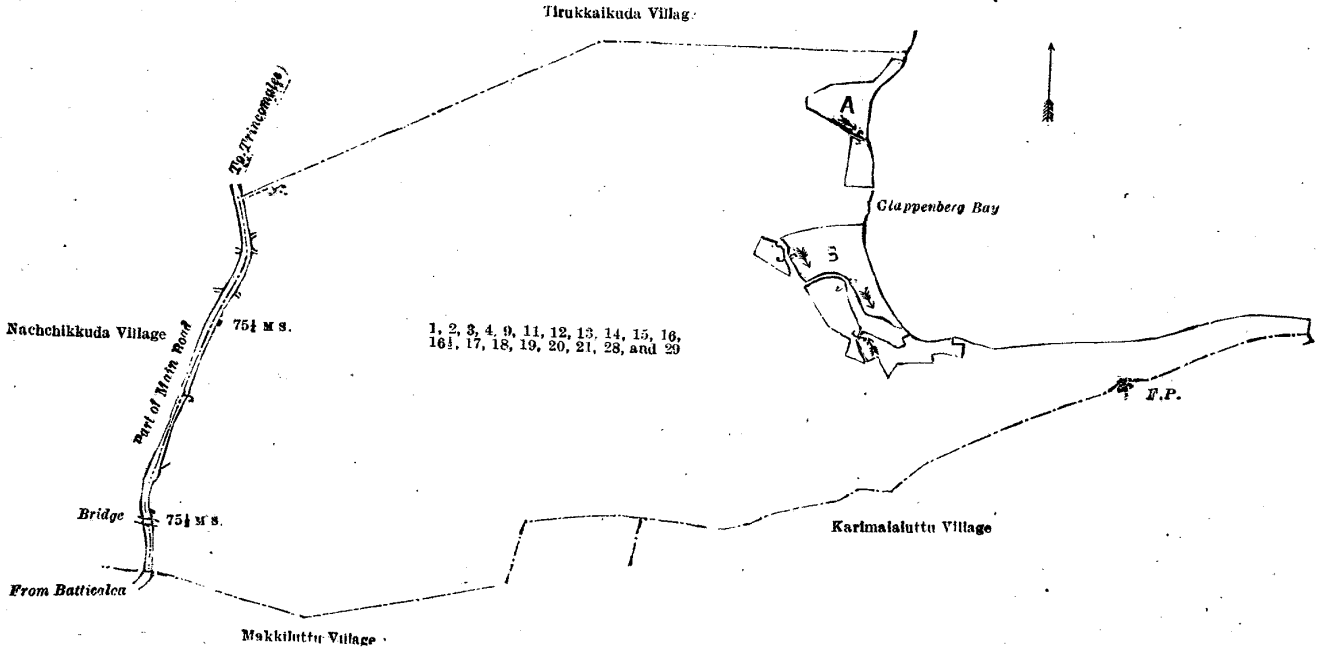
Lot.	Name of Land.	Extent, A. R. P.	Lot.	Name of Land.	Extent, A. R. P.
1	Veppankudavayal ..	0 0 24	16½	Odai (dry stream) ..	0 0 37
2	Do. ..	0 3 2	17	Do. (do) ..	0 0 34
3	Adipathai (footpath) ..	0 1 6	18	Part of Batticaloa-Trincomalee road (P. W. D. main road) ..	0 3 35
4	Veppankudakadu ..	48 0 12	19	Odai (dry stream) ..	0 2 20
9	Odai (dry stream) ..	0 0 6	20	Do. (do.) ..	0 0 18
11	Veppankudakaltharai ..	1 0 12	21	Veppankudakadu ..	229 2 34
12	Adipathai (footpath) ..	0 0 4	28	Adipathai (footpath) ..	0 0 11
13	Veppankudakadu ..	6 1 6	29	Veppankudakadu ..	5 1 25
14	Veppankuda Mayyathupiddy (cemetery) ..	2 1 1			
15	Odai (dry stream) ..	3 0 29			
16	Do. (do) ..	0 0 37			
					299 2 33

and bounded as follows : on the north by the village limit of Tirukkaikuda ; on the east by the Clappenberg Bay and the village limit of Karimalaiuttu ; on the south by the village limits of Karimalaiuttu and Makiluttu, on the west by a part of the main road from Batticaloa to Trincomalee (the village limit of Nachchikkuda).

NOTE.—The following lots lying within the above-mentioned boundaries are excluded from this notice, and their aggregate acreage of 11 acres 3 roods and 30 perches is not included in the acreage of 299 acres 2 roods and 33 perches given above:—

Block survey preliminary plan 22.

Lot.	Name of Land.	Extent, A. R. P.	Lot.	Name of Land.	Extent, A. R. P.
A 5	Veppankudatotam ..	0 0 30	B 24	Veppankudatotam ..	0 0 29
A 6	Adipathai (footpath) ..	0 0 2	B 25	Do. ..	0 0 13
A 7	Veppankudatotam (T. P. 92,768) ..	2 0 3	B 26	Do. ..	0 1 4
A 8	Do. ..	0 0 24	B 27	Do. ..	0 0 11
A 10	Do. ..	0 2 23			
B 22	Do. ..	0 2 15			
B 23	Do. (T. Ps. 92,769, 92,770, 92,771, and 92,772). ..	7 2 36			11 3 30



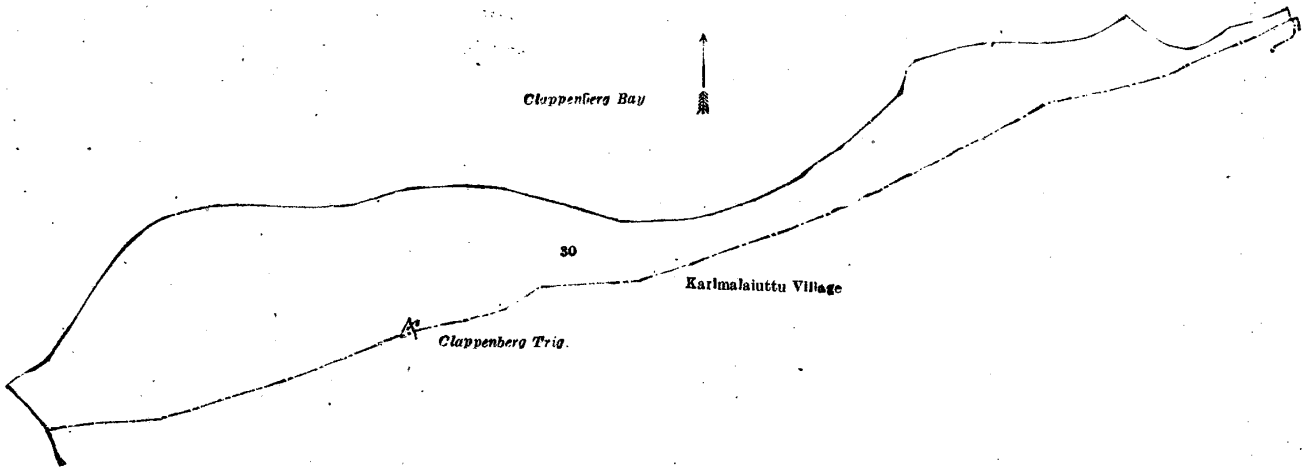
Surveyor-General's Office,
Colombo, November 24, 1923.

Scale of 16 Chains to an Inch.

C. H. VINCE,
for Acting Surveyor-General.

II.—Block survey preliminary plan 22.

Lot. 30 .. Name of Land. Pandiadicchanmunaikadu .. Extent, A. R. P. 6 3 1
and bounded as follows: on the north by Clappenberg Bay; on the east by Clappenberg Bay and the village limit of Karimalaluttu; on the south by the village limit of Karimalaluttu, Clappenberg Bay; on the west by Clappenberg Bay.



Surveyor-General's Office,
Colombo, November 24, 1923.

Scale of 4 Chains to an Inch.

C. H. VINCE,
for Acting Surveyor-General.

Trincomalee Notice No. 8,573.

Notice under "The Waste Lands Ordinances of 1897, 1899, 1900, and 1903."

TAKE notice that unless within three months from April 4, 1924, the persons, if any, who claim any interest in the lands hereinafter mentioned or in any one or more of such lands or to some interest therein, make claim in person or in writing to the said lands or any of them or to some interest therein to P. J. Hudson, Esq., Special Officer appointed under section 28 of "The Waste Lands Ordinances of 1897, 1899, 1900, and 1903," at his office at Colombo:

Such Special Officer, in pursuance of the powers vested in him by the said Ordinances, will declare by writing under his hand that the said lands, or such of them as to which no claim has been made, are the property of the Crown.

P. J. HUDSON,
Special Officer.

NOTE.—A claim to a right of way over the said lands or any of them is a claim to an interest in the land or lands.

Description of the Lands referred to.

The following lots situate in the village of Karimalaiuttu of the Tambelgam pattu, in the Trincomalee District of the Eastern Province, as described in the annexed diagram:—

Block survey preliminary plan 23.

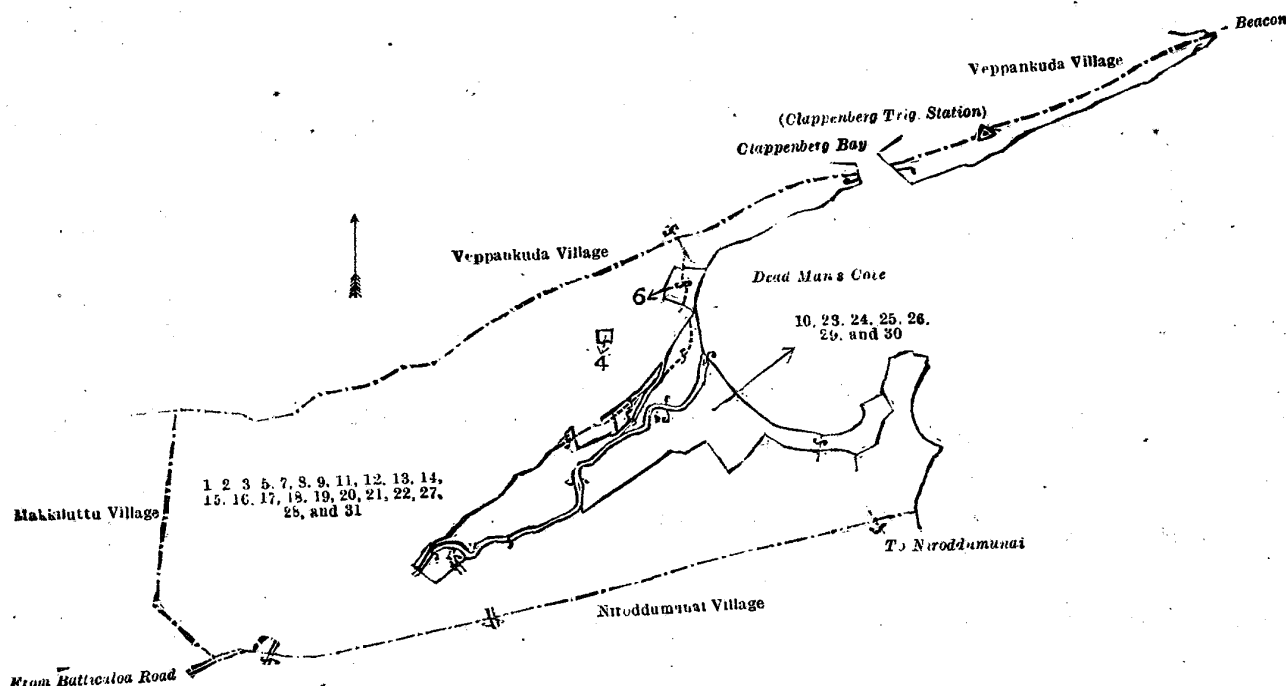
Lot.	Name of Land.	Extent, A. R. P.	Lot.	Name of Land.	Extent, A. R. P.
1	Karimalaiuttukadu ..	75 1 27	17	Footpath (includes whole area of path) ..	0 0 6
2	Karimalaiuttukadu (cemetery) ..	0 3 2	18	Karimalaiuttukadu ..	0 0 29
3	Footpath ..	0 0 25	19	Do. ..	8 0 8
5	Do. ..	0 0 5	20	Water course (dry stream) ..	0 0 6
7	Do. ..	0 0 11	21	Do. (do.) ..	0 0 24
8	Karimalaiuttukadu ..	3 3 29	22	Karimalaiuttukottadikadu <i>alias</i> Periyamalai-kadu ..	30 2 9
9	Iddukkarukadu ..	4 2 31	27	Water-course (dry stream) ..	0 0 10
11	Reservation for path ..	0 0 21	28	Footpath ..	0 0 5
12	Karimalaiuttukadu ..	0 2 21	31	Keerimundalkadu ..	6 1 33
13	Muhattuvaruthodai (dry stream) ..	1 1 32			
14	Karimalaiuttukadu ..	0 2 13			
15	Do. ..	0 1 27			133 3 20
16	Footpath ..	0 0 6			

and bounded as follows: on the north by the village limit of Veppankuda, Clappenberg Bay (the village limit of Veppankuda), the village limit of Veppankuda, Beacon; on the east by Dead Man's Cove; on the south by the village limit of Nirodumunai, road to Batticaloa (the village limit of Nirodumunai); on the west by the village limit of Makkiluttu.

NOTE.—The following lots lying within the above-mentioned boundaries are excluded from this notice, and their aggregate acreage of 20 acres 1 rood and 36 perches is not included in the acreage of 133 acres 3 roods and 20 perches given above:—

Block survey preliminary plan 23.

Lot.	Name of Land.	Extent, A. R. P.	Lot.	Name of Land.	Extent, A. R. P.
4	Kaburstanam (burial ground) ..	0 0 16	24	Puliadikani, Karimalaiuttukani (T. Ps. 97,111 and 348,172) ..	1 2 31
6	Karimalaiuttu Pallivasal (T. P. 92,762) ..	0 3 19	25	Puliadikani ..	0 0 11
10	Karimalaiuttuvalavu, Kottadikadu, Karimalaiuttukadu (T. Ps. 92,763, 92,765, 348,406, 203,581, 200,511, 97,112, 103,548, 107,324, and 255,808) ..	15 3 14	26	Puliadikani (T. P. 110,873) ..	0 3 16
23	Karimalaiuttuvalavu (old reservation) ..	0 0 26	29	Karimundaltotam ..	0 0 5
			30	Do. T. P. (97,110) ..	0 3 18
					20 1 36



Surveyor-General's Office,
Colombo, November 24, 1923.

Scale of 16 Chains to an Inch.
Trincomalee S. O. 5—1924.

C. H. VINCE,
for Acting Surveyor-General.

Anuradhapura Notice No. 8,574.

Notice under "The Waste Lands Ordinances of 1897, 1899, 1900, and 1903."

TAKE notice that unless within three months from April 4, 1924, the persons, if any, who claim any interest in the lands hereinafter mentioned or in any one or more of such lands or to some interest therein, make claim in person or in writing to the said lands or any of them or to some interest therein to L. L. Hunter, Esq., Special Officer appointed under section 28 of "The Waste Lands Ordinances of 1897, 1899, 1900, and 1903," at his office at Colombo:

Such Special Officer, in pursuance of the powers vested in him by the said Ordinances, will declare by writing under his hand that the said lands, or such of them as to which no claim has been made, are the property of the Crown.

L. L. HUNTER,
Special Officer.

NOTE.—A claim to a right of way over the said lands or any of them is a claim to an interest in the land or lands.

Description of the Lands referred to.

The following lots situate in the village of Alahaperumagama, in the Yoda-ela tulana of the Kalagam korale north in the Kalagam palata, in the North-Central Province, as described in the annexed diagram:—

Block survey preliminary plan 900.

Lot.	Name of Land.	Extent, A. R. P.	Lot.	Name of Land	Extent, A. R. P.
2	Weeragaha accaraidama (right of way)	0 0 37	14	Bogahawatta (encroachment on right of way)	0 0 15
3	Diggalakele	57 3 16	16	Horrow-ela (irrigation channel)	0 1 18
4	Cart track and reservation	0 2 36	17	Diggalagawahena (reservation for irrigation channel)	1 2 8
5	Kiriyagahahena	2 1 24	22	Landukelehena (reservation for means of access to cemetery)	0 1 11
7	Horrow-ela (irrigation channel)	0 3 15	23	Landukele	1 0 3
8	Eleidama (reservation for irrigation channel)	0 0 2	25	Diggalagawahena (cemetery)	1 0 10
9	Horrow-ela (irrigation channel)	0 0 4	26	Accaraidama (encroachment on Yoda-ela bund reservation)	0 0 26
10	Yoda-elakandiyeidama (reservation for Yoda-ela bund)	4 3 0	28	Wella-ela (irrigation channel)	0 0 8
11	Yoda-ela (half area of irrigation channel)	9 2 2			85 1 7
11½	Yoda-elakandiya (bund)	4 0 16			
12	Yoda-elakandiyeidama (encroachment on Yoda-ela bund reservation)	0 0 11			
13	Wella-ela (irrigation channel)	0 0 25			

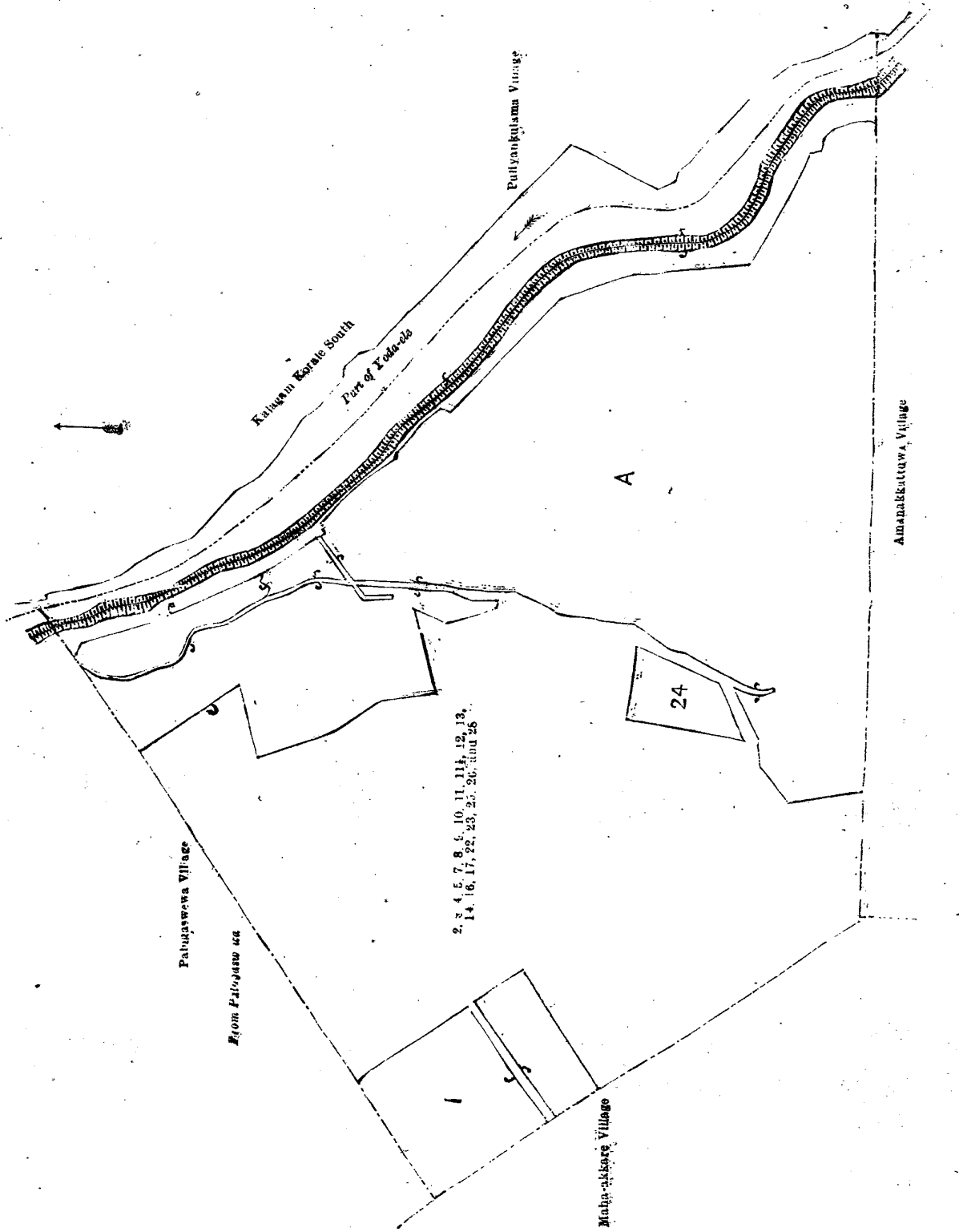
and bounded as follows: on the north by the village limit of Palugaswewa, part of Yoda-ela (the village limit of Puliyan-kulama in the Kalagam korale south); on the east by part of Yoda-ela (the village limit of Puliyan-kulama in the Kalagam korale south); on the south by the village limits of Amanakkatuwa and Maha-accare; on the west by the village limits of Maha-akkare and Palugaswewa.

NOTE.—The following lots lying within the above-mentioned boundaries are excluded from this notice, and their aggregate acreage of 83 acres 2 roods and 28 perches is not included in the acreage of 85 acres 1 rood and 7 perches given above:—

Block survey preliminary plan 900.

Lot.	Name of Land.	Extent, A. R. P.	Lot.	Name of Land.	Extent, A. R. P.
1	Weeragaha-accaraidama (T. Ps. 340,617, 340,478, 340,597)	8 2 19	A 15	Dewata (village path) (part of T. P. 229,766)	0 0 8
A 6	Polwatta, Puranawela, Accaraidama, and Siyambalagahawatta (T. Ps. 171,438, 171,439, 171,440, 171,441, 221,403, 249,314, 277,779, 277,780, 278,092, 326,526, 326,527, 328,452, 328,647, 329,475, 329,550, 329,551, 329,552, 330,032, 346,209, and part of T. P. 229,766)	71 2 7	A 18	Siyambalagahawatta	0 2 15
			A 19	Siyambalagahawatta	0 0 32
			A 20	Dambagahakumbura	0 1 21
			A 21	Lolugahakumbura	0 0 22
			A 24	Lolugaha-accara (T. P. 331,745)	1 3 36
			A 27	Accaraidama	0 0 28
					83 2 28

[For Diagram see page 419.]



Surveyor-General's Office,
Colombo, November 3, 1923.

Scale of 8 Chains to an Inch.

C. H. VINCE,
for Acting Surveyor-General.

Anuradhapura S. O. 10—1924.

LAND SALES IN THE SOUTHERN PROVINCE.

No. 4,113, S. P.—The Government Agent, Southern Province, will on Tuesday, May 20, 1924, at 1 P.M., at his office in Galle Kachcheri put up to auction, for sale or settlement, or will otherwise dispose of, the under-mentioned portions of Crown land, in accordance with the regulations of Government regarding land sales. Thirteen allotments of land situated in the Wellaboda pattu division of the Galle District of the Southern Province.

Preliminary plan 11,513. Village—Gonapinuwala. Claimant—Crown.

Lot.	Name of Land.	Name of Applicant.	Description.	Extent. A. R. P.	Upset price per acre, Rs.
1	Imbulgahawattekele Hondeduwekele	<i>alias</i> Mr. S. S. Weerasuriya of Galle	Jungle	3 3 15	102
Claimants—Appuwahandi Odiris Mendis and four others.					
2	Imbulgahawattekele Hondeduwekele	<i>alias</i> Mr. S. S. Weerasuriya of Galle	Threshing-floor	0 0 9	95
Claimant—Crown.					
3	Imbulgahawattekele Hondeduwekele	Mr. S. S. Weerasuriya of Galle	Threshing-floor	0 0 12	95
Claimant—J. P. Gunawardena.					
4	Imbulgahawatta Maragahawatta	<i>alias</i> Mr. S. S. Weerasuriya of Galle	Garden Plantation	0 0 22	95 24
Claimant—Crown.					
5	Wekbokkadaniya	Mr. S. S. Weerasuriya of Galle	Paddy field	0 2 11	—*
Claimants—(1) L. L. Isan Appu, (2) J. P. Gunawardena, (3) R. H. Abaran.					
6	Wekbokkadaniya	Mr. S. S. Weerasuriya of Galle	Paddy field	1 2 0	100
7	Imbulgahawattekele Hondaduwekele	<i>alias</i> do.	Jungle	3 0 22	—*
8	Do.	do.	Manana	0 0 22	—*
9	Do.	do.	Jungle	11 3 17	102
Claimant—Arumapperuma Achchige Simon Appu.					
10	Hondaduweewatta	Mr. S. S. Weerasuriya of Galle	Garden Plantation	1 0 0	95 2.50
Claimant—Crown.					
11	Imbulgahawattekele Hondaduwekele	<i>alias</i> Mr. R. P. Weerasuriya of Gonapinu- wala	Jungle	11 0 0	102
Claimant—S. H. Ayadi.					
12	Kattrikkabokkadaniya	Mr. R. P. Weerasuriya of Gonapinu- wala	Paddy field	2 2 12	100
Claimant—Crown.					
13	Imbulgahawattekele Hondaduwekele	<i>alias</i> Mr. R. P. Weerasuriya of Gonapinu- wala	Jungle	8 2 29	102

Preliminary plan 12,331. Village—Polgahawila. Claimant—Crown.

1	Monara-andungalakele	Mr. G. A. Jayawardena of Wilmore, Lunawa	High jungle	0 3 20	—*
2	Do.	do.	do.	4 1 26	82
3	Do.	do.	do.	0 0 28	—*
4	Do.	do.	do.	0 1 29	—*
5	Do.	do.	do.	4 3 31	80
6	Kosgahawilalhaladeniya	do.	Paddy field	0 0 4	—*
7	Monara-andungalakele	do.	High jungle	0 0 3	—*
Claimant—Mr. G. A. Jayawardena.					
8	Karenwilakumbura Kosgahawilalhaladeniya	<i>alias</i> Mr. G. A. Jayawardena of Wilmore, Lu awa	Paddy field	2 0 13	70

* Reservation (not for sale).

Further information regarding these lands can be obtained from the Government Agent, Southern Province, and their plans from the Surveyor-General.

Colonial Secretary's Office,
Colombo, April 2, 1924.

CECIL CLEMENTI,
Colonial Secretary.

No. 4,114, S. P.—The Government Agent, Southern Province, will on Thursday, May 15, 1924, at 1 P.M., at his office in Galle Kachcheri, put up to auction, for sale or settlement, or will otherwise dispose of, the under-mentioned portions of Crown land, in accordance with the regulations of Government regarding land sales. Thirty-five allotments of land situated in the Wellaboda pattu division of the Galle District of the Southern Province.

Preliminary plan 11,854. Village—Karandeniya. Claimant—Nil.

Lot.	Name of Land.	Name of Applicant.	Description.	Extent. A. R. P.	Upset price per acre, Rs.
49	St. Leonard-on-Sea estate	Mr. O. B. M. Cheyne of Elpitiya on behalf of Bambarakelley Tea Estates Co., Ltd.	Contains rubber.	—	—*
Claimant—Colombage Sadris.					
50	Asolukandagawakumbura	Mr. O. B. M. Cheyne of Elpitiya on behalf of Bambarakelley Tea Estates Co., Ltd.	Newly asw ddu- mised, paddy field	3 1 14	85

Lot.	Name of Land.	Name of Applicant.	Description.	Extent.		Upset price per acre, Rs.
				A.	R. P.	
Claimant—Crown.						
51	Ingalpotttekumbura Inelamananekumbura	alias Mr. O. B. M. Cheyne of Elpitiya on behalf of Bambarakelley Tea Estates Co., Ltd.	Deniya	2	0 8	—†
52	Do.	do.	do.	4	0 23	—†
53	Ingalpotttekumbura Inelamanane	alias do.	Paddy field	0	1 6	—†
Claimant—Tinnahakuru Condirisa.						
54	Kabellagahawatta	Mr. O. B. M. Cheyne of Elpitiya on behalf of Bambarakelley Tea Estates Co., Ltd.	Garden Plantation	1	0 32	85 68·25
Claimant—Hewahakuru Hichchiya.						
55	Diyaparagahawatta	Mr. O. B. M. Cheyne of Elpitiya on behalf of Bambarakelley Tea Estates Co., Ltd.	Garden Plantation	0	1 24	85 10
Claimant—Crown.						
56	Beligahakumbura gahakumbura	alias Kos- Mr. O. B. M. Cheyne of Elpitiya on behalf of Bambarakelley Tea Estates Co., Ltd.	Paddy field	0	1 10	—†
57	Wadia-addarahena	Mr. O. B. M. Cheyne of Elpitiya on behalf of Bambarakelley Tea & Rubber Co., Ltd.	Chena	1	1 31	—†
Claimant—P. H. Siyadoris.						
58	Atdematagahawatta	Mr. O. B. M. Cheyne of Elpitiya on behalf of Bambarakelley Tea & Rubber Co., Ltd.	Garden Plantation	1	0 0	85 63·50
Claimant—Crown.						
59	Papiliyagahawatta	Mr. O. B. M. Cheyne of Elpitiya on behalf of Bambarakelley Tea & Rubber Co., Ltd.	Garden	0	1 34	—†
Claimant—P. H. Laino.						
60	Papiliyagahawatta	Mr. O. B. M. Cheyne of Elpitiya on behalf of Bambarakelley Tea & Rubber Co., Ltd.	Garden Plantation	0	0 28	85 7·50
Claimant—Crown.						
61	Beligahakumbureathmaga	Mr. O. B. M. Cheyne of Elpitiya on behalf of Bambarakelley Tea & Rubber Co., Ltd.	Native garden	0	1 37	—†
62	Do.	do.	do.	0	2 18	—†
63	Beligahakumbura gahakumbura	alias Kos- do.	Paddy field	3	1 27	—†
64	Beligahakumbureokanda	do.	Deniya	1	2 3	—†
65	Beligahakumburedeniya Wadiya-addarakumbura	alias do.	do.	7	1 29	—†
66	Do.	do.	do.	2	3 6	—†
67	Mahamukalanamandakanda	do.	High jungle	327	2 25	—†
Claimant—Proctor Sirimanna of Balapitiya.						
68	Alikehena estate	Mr. O. B. M. Cheyne of Elpitiya on behalf of Bambarakelley Tea & Rubber Co., Ltd.	Contains rubber Plantation	0	0 1·9	85 3
Claimant—Crown.						
69	Dematagahadeniya	Mr. O. B. M. Cheyne of Elpitiya on behalf of Bambarakelley Tea & Rubber Co., Ltd.	Deniya	1	1 7	—†
70	Dematagahaokanda	do.	do.	1	2 32	—†
71	Papiliyagahadeniya	do.	do.	0	1 0	—†
72	Do.	do.	Paddy field	0	2 23	—†
Claimant—K. H. Hendrick.						
73	Millagahawatta	Mr. O. B. M. Cheyne of Elpitiya on behalf of Bambarakelley Tea & Rubber Co., Ltd.	Garden Plantation	2	2 3	85 16
Claimant—Crown.						
74	Millagahadeniya	Mr. O. B. M. Cheyne of Elpitiya on behalf of Bambarakelley Tea & Rubber Co., Ltd.	Paddy field	0	1 5	—†
75	Ahubogahaudumulla	do.	do.	1	0 13	—†

Lot.	Name of Land.	Name of Applicant.	Description.	Extent.		Upset price per acre, Rs.
				A.	R. P.	
Claimant—H. H. Gimaris.						
76	Kajjugahawatta	Mr. O. B. M. Cheyne of Elpitiya on behalf of Bambarakelley Tea & Rubber Co., Ltd.	Garden Plantation	0	2 21	85 11
Claimant—T. H. Ederis.						
77	Kosgahaduwa	Mr. O. B. M. Cheyne of Elpitiya on behalf of Bambarakelley Tea & Rubber Co., Ltd.	Garden Plantation	0	0 27	85 66
Claimant—Colombege Eliya of Karadeniya.						
78	Kandunuwennagahawatta	Mr. O. B. M. Cheyne of Elpitiya on behalf of Bambarakelley Tea & Rubber Co., Ltd.	Garden Plantation	0	3 33	85 77
79	Uramerukumbureudumulla	do.	Paddy field	0	0 32	85
80	Do.	do.	do.	0	0 28	85
Claimant—T. H. Ederis.						
81	Kajjugahamanana	Mr. O. B. M. Cheyne of Elpitiya on behalf of Bambarakelley Tea & Rubber Co., Ltd.	Garden Plantation	1	0 6	85 2.25
Claimant—Colombage Saya.						
82	Diyaparagahawatta	Mr. O. B. M. Cheyne of Elpitiya on behalf of Bambarakelley Tea & Rubber Co., Ltd.	Garden Plantation	0	3 26	85 72
83	Do.	do.	Garden Plantation	0	1 19	85 2.750
Claimant—Crown.						
84	Diyaparagahawattehena	Mr. O. B. M. Cheyne of Elpitiya on behalf of Bambarakelley Tea & Rubber Co., Ltd.	Chena	0	1 38	—‡
Claimant—Colombage Saya.						
85	Diyaparagahakumbureowita	Mr. O. B. M. Cheyne of Elpitiya on behalf of Bambarakelley Tea & Rubber Co., Ltd.	Deniya Plantation	0	3 1	85 1
Claimant—Crown.						
86	Diyaparagaha kumbura	Mr. O. B. M. Cheyne of Elpitiya on behalf of Bambarakelley Tea & Rubber Co., Ltd.	Paddy field	0	2 32	—‡
87	Diyaparagahadeniya	do.	Deniya	0	2 26	—‡
88	Beligahakumburedeniya <i>alias</i> Wadiya-addarak mbura	do.	do.	2	0 33	—‡
89	Mahamukalana	do.	High jungle	3	0 39	—‡
90	Mandakanda-addara <i>alias</i> Wadiya-ad'arakumbura	do.	Deniya	4	0 38	—‡
91	Mandakanda-addarawatta	do.	do.	0	3 1	—‡
Claimant—Colombage Soderis.						
92	Delgahawatta	Mr. O. B. M. Cheyne of Elpitiya on behalf of Bambarakelley Tea & Rubber Co., Ltd.	Garden Plantation	1	0 35	85 10.50
Claimant—Crown.						
93	Delgahawatta	Mr. O. B. M. Cheyne of Elpitiya on behalf of Bambarakelley Tea & Rubber Co., Ltd.	Chena	0	0 32	—‡
Claimant—N. G. William.						
94	Delgahawatta	Mr. O. B. M. Cheyne of Elpitiya on behalf of Bambarakelley Tea & Rubber Co., Ltd.	Garden Plantation	0	1 17	85 2.50
95	Do.	do.	Garden Plantation	0	1 19	85 31.50
Claimant—J. P. Girigoris.						
96	Delgahawatta	Mr. O. B. M. Cheyne of Elpitiya on behalf of Bambarakelley Tea & Rubber Co., Ltd.	Garden Plantation	0	2 12	85 20
Claimant—W. K. Allisappu.						
97	Millagahawatta	Mr. O. B. M. Cheyne of Elpitiya on behalf of Bambarakelley Tea & Rubber Co., Ltd.	Garden Plantation	0	0 13	85 8
Claimant—Crown.						
98	Millagahawatta	Mr. O. B. M. Cheyne of Elpitiya on behalf of Bambarakelley Tea & Rubber Co., Ltd.	Chena	0	1 7	—‡

Lot.	Name of Land.	Name of Applicant.	Description.	Extent.		Upset price per acre, Rs.
				A.	R. P.	
Claimant—W. K. Aron Appu.						
99	Delgahawatta	Mr. O. B. M. Cheyne of Elpitiya on behalf of Bambarakelley Tea & Rubber Co., Ltd.	Garden Plantation	0	1 18	85 5
Claimant—Crown.						
100	Mahamukalana <i>alias</i> Mandakanda	Mr. O. B. M. Cheyne of Elpitiya on behalf of Bambarakelley Tea & Rubber Co., Ltd.	Low jungle	0	3 37	—†
Claimant—Jayasinge Podi Appu.						
101	Kahatagahamanana	Mr. O. B. M. Cheyne of Elpitiya on behalf of Bambarakelley Tea & Rubber Co., Ltd.	Garden	0	2 18	100\$
Claimant—R. V. Themishamy.						
102	Kakunagahawatta <i>alias</i> Dewatagahawatta	Mr. O. B. M. Cheyne of Elpitiya on behalf of Bambarakelley Tea & Rubber Co., Ltd.	Garden Plantation	0	1 15	85 5
103	Do.	do.	Garden Plantation	0	0 11	85 3
Claimant—Crown.						
104	Mandakanda <i>alias</i> Mahamukalana	U. L. M. Ismail Lebbe of Welitara	High jungle	8	0 36	—†
105	Do.	Mr. O. B. M. Cheyne of Elpitiya on behalf of Bambarakelley Tea & Rubber Co., Ltd.	do.	11	1 16	—†
106	Mandakandewatta	do.	Low jungle	0	2 15	—†
107	Mandakandeedumulla	do.	Deniya	0	3 20	—†
108	Papaliyagahawatta	do.	do.	0	3 4	—†
109	Godaparagahawattedeniya	do.	do.	0	3 33	—†
110	Godaparagahawatta	do.	Garden	2	0 23	—†
111	Diyaparagahawatta	do.	Chena	1	3 8	—†
112	Mandakandeadiparenihala-kumbura <i>alias</i> Mikandeedumulla	do.	Deniya	1	0 35	—†
113	Do.	do.	Paddy field	1	1 39	—†
114	Do.	do.	Deniya	0	2 9	—†
Claimant—T. D. Erumanis.						
115	Mikanda-addaradelgahawatta	Mr. O. B. M. Cheyne of Elpitiya on behalf of Bambarakelley Tea & Rubber Co., Ltd.	Garden Plantation	2	3 21	85 6
116	Mikanda-addaramanana	do.	Garden Plantation	0	1 6	85 1
117	Do.	do.	Contains rubber	0	0 36	160\$
Claimant—Crown.						
118	Mikanda-addaramanana	Mr. O. B. M. Cheyne of Elpitiya on behalf of Bambarakelley Tea & Rubber Co., Ltd.	Patana and chena	1	0 19	—†
119	Rattiyaokanda	do.	Deniya	1	1 13	—†
120	Mikanda-addaramanana	do.	Patana and chena	0	3 1	—†
Claimant—P. H. Duwina.						
121	Diyaparagahawatta	Mr. O. B. M. Cheyne of Elpitiya on behalf of Bambarakelley Tea & Rubber Co., Ltd.	Garden Plantation	0	1 5	85 10.50
Claimant—I. D. Licho.						
122	Pepiliyagahawatta	Mr. O. B. M. Cheyne of Elpitiya on behalf of Bambarakelley Tea & Rubber Co., Ltd.	Garden Plantation	0	3 14	85 2
Claimant—H. H. Nonachcha.						
123	Gala-addarawatta	Mr. O. B. M. Cheyne of Elpitiya on behalf of Bambarakelley Tea & Rubber Co., Ltd.	Garden	1	0 21	100\$
Claimant—Crown.						
124	Gala-addarawatta	Mr. O. B. M. Cheyne of Elpitiya on behalf of Bambarakelley Tea & Rubber Co., Ltd.	Chena	0	1 5	—†
125	Kajjugahawatta	do.	do.	0	3 9	—†
Claimant—P. H. Charlia.						
126	Kajjugahawatta	Mr. O. B. M. Cheyne of Elpitiya on behalf of Bambarakelley Tea & Rubber Co., Ltd.	Garden Plantation	2	2 5	85 2

Lot.	Name of Land.	Name of Applicant.	Description.	Extent.		Upset price A. R. P. per acre, Rs.
				A. R. P.	per acre, Rs.	
Claimant—H. H. Sindoris.						
127	Galwakkadakumbura <i>alias</i> Galduwagawakumbura	Mr. O. B. M. Cheyne of Elpitiya on behalf of Bambarakelley Tea & Rubber Co., Ltd.	Paddy field ..	0 2 13		85
Claimant—W. Oda.						
128	Galwakkadakumbura <i>alias</i> Galduwagawakumbura	Mr. O. B. M. Cheyne of Elpitiya on behalf of Bambarakelley Tea & Rubber Co., Ltd.	Paddy field ..	2 1 38		85
Claimant—P. H. Sinno.						
129	Papiliyagahawatta ..	Mr. O. B. M. Cheyne of Elpitiya on behalf of Bambarakelley Tea & Rubber Co., Ltd.	Garden .. Plantation ..	1 3 14		85 75
Claimant—Crown.						
130	Papiliyagahawatta ..	Mr. O. B. M. Cheyne of Elpitiya on behalf of Bambarakelley Tea & Rubber Co., Ltd.	Chena ..	1 2 25		—†
Claimant—Nil.						
131	St. Leonards-on-Sea estate..	Mr. O. B. M. Cheyne of Elpitiya on behalf of Bambarakelley Tea & Rubber Co., Ltd.	Contains rubber..	—		—*
Claimant—Crown.						
132	Mahamukalana <i>alias</i> Manda- kandamukalana	Mr. O. B. M. Cheyne of Elpitiya on behalf of Bambarakelley Tea & Rubber Co., Ltd.	Jungle ..	97 3 32		—†
* Land unclaimed by Crown (not for sale). † Reservation (not for sale).						
† These lands will be reserved at the sale. § Value of land per acre with plantation.						

Further information regarding these lands can be obtained from the Government Agent, Southern Province, and their plans from the Surveyor-General.

Colonial Secretary's Office,
Colombo, April 2, 1924.

CECIL CLEMENTI,
Colonial Secretary.

LAND SALES IN THE NORTH-CENTRAL PROVINCE.

No. 2,342, N.C. P.—The Government Agent, North-Central Province, will on Tuesday, May 20, 1924, at 1 P.M., at his office in Anuradhapura, put up to auction, for sale or settlement, or will otherwise dispose of, the under-mentioned portions of Crown land in accordance with the regulations of Government regarding land sales. Twenty-three allotments of land situated in Kende korale, in the Nuwaragam palata division of the Nuwarakalawiya district of the North-Central Province.

Lot.	Name of Land.	Name of Applicant.	Description.	Extent.		Upset price A. R. P. per acre, Rs.
				A. R. P.	per acre, Rs.	
Final village plan 553. Village—Siyambalagaswewa.						
1R	Landukeledulwewa <i>alias</i> Siyambalagaswewakele	K. Kirihamy Anumetirala ..	Chena ..	0 3 31		23
1T	Siyambalagaswewakele ..	U. Udayare ..	do. ..	0 3 32		21
1V	Ditto <i>alias</i> Alutwewakele ..	H. M. W. Punchirala ..	do. ..	1 2 30		21
1W	Kudawewakele ..	H. M. Appuhamy and 3 others ..	do. ..	7 3 16		23
15B	Siyambalagaswewakele ..	U. Kadirate ..	do. ..	1 3 39		21
15D	Do. ..	H. P. Suddhahamy ..	do. ..	4 1 23		22
15E	Do. ..	— ..	do. ..	2 2 21		21
15G	Do. ..	P. L. Wannihamy Gamarala of Kapitigama ..	do. ..	2 0 25		21
Final village plan 556. Village—Kendewa.						
1AW	Gangodalandakele <i>alias</i> Kendewakele	K. Punchirala ..	Jungle fit for paddy ..	1 1 12		23
1AY	Do. ..	W. Ukku Banda and another ..	do. ..	2 1 36		23
1AZ	Do. ..	K. D. Punchirala ..	Jungle fit for garden ..	0 3 30		23
1BA	Do. ..	W. T. Tikiri Appu and another ..	Chena partly sown in paddy ..	3 0 2		22
1BB	Do. ..	W. Ukku Banda and another ..	Chena fit for garden ..	2 0 19		22
1BC	Do. ..	do. ..	do. ..	0 3 20		22
1BE	Do. ..	A. Wannihamy ..	Native garden ..	1 1 10		22
1BG	Do. ..	W. M. Punchirala Appuhamy ..	Chena fit for paddy ..	5 1 0		21
1BH	Gangodalandakele <i>alias</i> Timbiriwewakele	P. R. Ukkurula and another ..	do. ..	6 0 0		21
1BI	Poradutuwwewakele ..	V. Kapuruhamy and another of Siyambalagaswewa ..	do. ..	1 3 36		22

Lot.	Name of Land.	Name of Applicant.	Description.	Extent,		Upset price per acre, Rs.
				A.	R. P.	
1B0	Kendewakele ..	T. Nanhamy ..	Chena ..	0	3 37	20
1BQ	Do. ..	P. Seerala Vedarala and 2 others ..	do. ..	3	0 6	20
1BS	Diulgahawewakele ..	K. Ranhamy ..	do. ..	1	0 38	20
1BV	Do. ..	P. V. Seerala Vedarala ..	do. ..	2	0 9	20
1BW	Paradutugamakele ..	H. M. P. Valate and another of Siyambalagaswewa	Low jungle fit for paddy	1	0 33	22

Further particulars regarding these lands can be had from the Government Agent, North-Central Province, and the plans of them from the Surveyor-General.

Colonial Secretary's Office,
Colombo, March 29, 1924.

CECIL CLEMENTI,
Colonial Secretary.

No. 2,343, N.C. P.—The Government Agent, North-Central Province, will on Friday, May 16, 1924, at 1.30 P.M., at his office in Anuradhapura Kachcheri, put up to auction, for sale or settlement, or will otherwise dispose of, the under-mentioned portions of Crown land, in accordance with the regulations of Government regarding land sales. Twenty allotments of land situated in the Hurulu and Kalagam palatas of the Nuwarakalawiya district of the North-Central Province.

Preliminary plan 5,946. Village—Yakawewa in Kunchuttu korale.

Lot.	Name of Land.	Name of Applicant.	Description.	Extent.		Upset price per acre, Rs.
				A.	R. P.	
1	Siyambalagahaidama ..	P. Namburata ..	Low jungle ..	1	3 9	40

Preliminary plan 5,859. Village—Puliyankulama in Kunchuttu korale.

1	Mailagahaidamakele ..	U. Mudalihami ..	Jungle fit for paddy ..	0	3 33	37
---	-----------------------	------------------	-------------------------	---	------	----

Preliminary plan 5,858. Village—Dutuwewa in Kunchuttu korale.

2	Meegahaidama ..	K. Ukkurata, Vel-Vidane of Tim- biriwewa, and A. Seerala	Jungle fit for paddy ..	2	1 5	38
7	Diulgahaidama ..	U. Menikrata of Gonumeriyawa	do. ..	7	1 19	20

Preliminary plan 5,929. Village—Puliyankulama in Kunchuttu korale.

1	Dambagahahena Mailagahaidama	alias K. Punchirata and another ..	Chena fit for paddy ..	1	2 26	20
---	---------------------------------	------------------------------------	------------------------	---	------	----

Preliminary plan 4,511. Village—Ayyategewewa in Kunchuttu korale.

2288	Meegahaidama ..	U. Puspa Padiya ..	Jungle fit for paddy ..	0	3 3	25
2290	Kumbukgahaidama ..	do. ..	do. ..	1	0 18	25

Preliminary plan 5,952. Village—Padeketuwewa in Ulagolla korale.

1	Kadurugahaidama ..	V. Kapuwa ..	Chena fit for paddy ..	1	3 28	20
2	Kongahaidama ..	do. ..	do. ..	0	3 7	20

Preliminary plan 5,911. Village—Kumbukwewa in Matambuwa korale.

4	Dambagahaidama ..	—	Paddy field, encroach- by W. Appurata, U. Kapurata, and others	3	0 21	30
5	Do. ..	N. V. Appuhamy and another ..	Jungle fit for paddy ..	4	0 39	25

Preliminary plan 5,901. Village—Yakkalla in Matambuwa korale.

1	Migahaidama ..	—	Low jungle ..	0	3 19	25
2	Do. ..	N. Nanhamy, Kapurata, Vel- Vidane, &c.	New paddy field ..	2	0 19	25

Preliminary plan 6,636. Village—Maminiyawa in Maminiya korale.

2	Wiragahaidama ..	E. Dingiri Banda ..	Jungle fit for paddy ..	4	0 21	24
---	------------------	---------------------	-------------------------	---	------	----

Preliminary plan 5,895. Village—Tikkanpotana in Mahapotana korale.

2	Helambagahakumbura ..	—	Paddy field (encroach- ment by K. W. M. Punchi Banda Arachchi)	0	1 21	24
---	-----------------------	---	---	---	------	----

Preliminary plan 5,908. Village—Mahakirimetiyyawa in Mahapotana korale.

1	Kumbukgahaidama ..	L. D. Kapuwa of Kirimetiyyawa ..	High forest fit for paddy	1	3 26	33
---	--------------------	----------------------------------	------------------------------	---	------	----

Preliminary plan 5,910. Village—Kapugollewa in Mahapotana korale.

1	Potukurana alias Kumbuk- gahaidama ..	W. Nanhamy ..	Jungle ..	2	0 29	26
3	Dambagahaidama ..	Udayare, Vel-Vidane, and another	do. ..	0	3 36	25

Preliminary plan 6,126. Village—Ratmale in Mahapotana korale.

Lot.	Name of Land.	Name of Applicant.	Description.	Extent. A. R. P.	Upset price per acre, Rs.
1	Helambagahaidama	M. Maideen Pitche	Low jungle fit for paddy	8 0 26	28

Preliminary plan 6,144. Village—Deketipotana in Mahapotana korale.

2	Dambagaha-akkaraya	K. Kumara Pediya	High forest fit for paddy	3 0 39	37
---	--------------------	------------------	---------------------------	--------	----

Further particulars regarding these lands can be had from the Government Agent, North-Central Province, and the plans of them from the Surveyor-General.

Colonial Secretary's Office,
Colombo, April 1, 1924.

CECIL CLEMENTI,
Colonial Secretary.

LAND SALES IN THE PROVINCE OF UVA.

No objections having been received in terms of paragraph 2 of the *Gazette* Notification dated December 10, 1923, it is hereby notified that the under-mentioned land will be leased to the applicant without competition.

The Government Agent of the Province of Uva, will on Tuesday, May 20, 1924, at 1 P.M., at his office in the Badulla Kachcheri, lease the under-mentioned portion of Crown land in accordance with the regulations of Government regarding the lease of Crown lands.

Final village plan 115. Village—Kahagolla in Mahapalata korale of Udukinda division.

Lot.	Name of Land.	Name of Applicant.	Description.	Extent, A. R. P.
55A+1	Ambalamkapollapatana	Mrs. Margaret H. C. Stephenson	Patna D	1 0 2

General Conditions of Lease.

- The land shall be leased for a term of fifty years.
- The upset premium of the land shall be Rs. 18 per acre.
- The rent shall be Rs. 18 per acre per annum.
- The land shall be leased for the purpose of a fuel reserve for the needs of the lessee and her employees.
- Full conditions of lease can be ascertained at the Badulla Kachcheri.

Further particulars regarding the lease of the above land can be had from the Government Agent, Province of Uva, and its plan from the Surveyor-General.

Colonial Secretary's Office,
Colombo, March 29, 1924.

CECIL CLEMENTI,
Colonial Secretary.

The Government Agent of the Province of Uva, will on Tuesday, May 20, 1924, at 1 P.M., at his office in the Badulla Kachcheri, sell to the under-mentioned applicant the lease for 99 years of the under-mentioned portion of Crown land for the cultivation of red gum trees, in accordance with the regulations of Government regarding the lease of Crown lands.

The conditions of lease are obtainable from the Government Agent, and the plan of the lot from the Surveyor-General.

An allotment of land situated in Mahapalata korale of the Badulla District of the Province of Uva.

Final village plan 116. Village—Metipimbiya in Mahapalata korale of Udukinda division.

Applicant—Dr. G. van Rooyen of Bandarawela.

Lot.	Name of Land.	Description.	Extent. A. R. P.	Upset	Annual rent
				premium per acre for the per acre.	per acre for the first 30 years.
				Rs. c.	Rs. c.
7E	Metipimbiyepatana <i>alias</i> Tawalanmandiyepatana	Garden contains red gum trees 2 to 3 years old	1 1 24	6 60	6 60

Colonial Secretary's Office,
Colombo, March 29, 1924.

CECIL CLEMENTI,
Colonial Secretary.

The Government Agent of the Province of Uva, will on Tuesday, May 20, 1924, at 1 P.M., at his office in Badulla Kachcheri, put up to auction the lease of the under-mentioned portion of Crown land, in accordance with the regulations of Government regarding the lease of Crown lands in towns. The highest bidder for the premium shall be the purchaser of the lease. An allotment of land situated within the Local Board limits of Bandarawela, in the District of Badulla, Province of Uva.

Preliminary plan 1,419. Village—Situated within the Local Board limits of Bandarawela.

Village—Bandarawela town. Claimant—Crown.

Lot.	Name of Land.	Name of Applicant.	Description.	Extent, A. R. P.
4850	Habragalapatana	Mr. G. M. Joseph for Mr. C. J. Backhouse	Patana	0 3 38

General Conditions of Lease.

- The land shall be leased for a term of fifty years, with no option of renewal at the end of that period.
- The upset premium of the land shall be Rs. 6.60 per acre.
- The rent of the land shall be Rs. 6 per acre per annum.
- The rent will not be subject to re-assessment during the period of the lease.

(e) No compensation will be paid for buildings or plantations on the termination of the lease.

(f) The land shall not be used or permitted to be used, except with the written consent in writing of the Government Agent first had and obtained for the purpose of carrying out any trade or business, or as a place of public resort or amusement.

(g) Any building or buildings erected without the permission of the Government Agent or contrary to the conditions shall be the property of the Crown.

(h) That the lessee will not assign the lease or transfer any right or interest thereon, or sublet the whole or any portion of the premises leased, without the previous consent in writing of the lessor.

(i) The full conditions of lease can be ascertained at the Badulla Kacheheri, and will be read out before the sale. Should the lessee desire to put up a residential building on the land he shall be compelled to sign a lease on printed form G. A.—A120, a copy of which may be obtained from the Kacheheri.

Further particulars regarding the lease of the above land can be had from the Government Agent, Province of Uva, and its plan from the Surveyor-General.

Colonial Secretary's Office,
Colombo, March 29, 1924.

CECIL CLEMENTI,
Colonial Secretary.

LAND SALES IN THE PROVINCE OF SABARAGAMUWA.

No. 1,124, P. of S.—The Assistant Government Agent, Kegalla, will, on Thursday, May 22, 1924, at 11 A.M., at his office in Kegalla, put up to auction, for sale or settlement, or will otherwise dispose of, the under-mentioned portions of Crown land, in accordance with the regulations of Government regarding land sales. Seventeen allotments of land situated in the Beligal korale division of the Kegalla District of the Province of Sabaragamuwa.

Preliminary plan 3,157. Village—Morawaka. Encroacher—Nil.

Lot.	Name of Land.	Name of Applicant.	Description.	Extent. A. R. P.	Upset price per acre, Rs.
1	Kapparagalepalagala	R. P. P. Weerasuriya	Jungle (re-advertised)	0 2 0	20
Preliminary plan 3,230. Village—Nawagomuwa. Encroacher—Nil.					
1	Nindehena	A. A. Appuhamy	Chena contains plantain trees (leased to applicant)	0 3 36	90

Preliminary plan 3,237. Village—Hatnagoda. Encroacher—Nil.

1	Galhena <i>alias</i> Gonamedahena	R. W. Kalunaide	Leased to applicant and contains plantains	3 0 31	100
2	Do.	do.	Ditto (reservation for the ela)	1 1 1	—*

Preliminary plan 3,238. Village—Ranawana. Encroacher—Nil.

1	Mereminiyamukalana	—	Chena (reservation for the road)	0 1 2	—*
2	Do.	K. B. Dassanayake	Paddy field	0 1 27	90†
3	Do.	do.	do.	0 2 19	90†
4	Do.	—	Chena (reservation for the ela)	0 3 12	—*
5	Do.	K. B. Dassanayake	Paddy field	0 0 16	90†

Preliminary plan 3,240. Village—Kanangomuwa. Encroacher—Nil.

1*	Itambehinnehena	D. S. C.	Chena (reserved for a school)	1 0 9	—*
2	Do.	—	Chena (reservation for the road)	0 0 16	—*
Village—Elagalla.					
3	Pidiwillewatta	—	Coconut garden leased to N. Appuhamy (reservation for the road)	0 0 7	—*

Village—Kanangomuwa. Encroacher—N. Appuhamy.

4	Do.	—	Garden contains coconut 20 to 25 years old	0 0 31	550†
---	-----	---	--	--------	------

Preliminary plan 3,256. Village—Ranawana. Encroacher—T. A. J. Noorbhai.

1	Nammalgomuwamukalana and Toranagalamukana	—	Rubber 12 years old	13 1 0	600†
2	Do.	—	Jungle and rubber leased to T. A. J. Noorbhai & Co. (reservation for the ela)	0 3 3	—*
3	Do.	—	Rubber 12 years old	0 1 13	600†
4	Do.	—	Jungle, contains 2 coconut trees 10 years old and a bread-fruit tree 8 years old	0 1 25	60†

* Not for sale.

† For settlement.

Further particulars regarding these lands can be obtained from the Assistant Government Agent, Kegalla, and their plans from the Surveyor-General.

Colonial Secretary's Office,
Colombo, March 29, 1924.

CECIL CLEMENTI,
Colonial Secretary.

No. 1,125, P. of S.—The Assistant Government Agent, Kegalla, will on Thursday, May 15, 1924, at 11 A.M., at his office in the Kegalla Kachcheri, put up to auction, for sale or settlement, or will otherwise dispose of the under-mentioned portions of Crown land, in accordance with the regulations of Government regarding land sales. Ten allotments of land situated in the Kiraweli pattu of the Beligal korale of the Kegalla District of the Province of Sabaragamuwa.

Lot.	Name of Land.	Name of Applicant.	Description.	Extent.		Upset price per acre, Rs.
				A. R. P.		
Preliminary plan 3,101. Village—Mahena.						
1	Wediyakgalegalatura	W. Simmo Appuhamy	Chena	0	2 15	60*
Preliminary plan 1,651. Village—Ipangamuwa.						
4566	Jangabatemukalana	—	Encroachment by Panana estate, rubber 14 years	0	2 30	700†
Preliminary plan 3,250. Village—Batuwana.						
1	Degalassegalatula	Samarawira-achchilage Koranis Appuhamy, Gan-Arachchi	Chena	9	2 31	50
2	Do.	do.	Encroachment by applicant, garden contains coconuts about 1 year	4	1 14	75†
3	Do.	—	Forest	1	1 32	50
4	Malpelawatta	—	Encroachment by W. Tepanis, Podiya, and Pina, garden contains coconuts 7 years old	0	3 2	200†
Preliminary plan 2,039. Village—Ambepussa.						
325	Diganemukalana	Mr. D. G. Jayawardena of Ja-ela	Encroachment by applicant, rubber	2	0 31	100†
326	Do.	Ditto and Yakumbu Lebbe.	Ditto, rubber and coconut	2	0 9	100†
Preliminary plan 2,785. Village—Dorawaka.						
4	Doruwehena	—	Encroachment by Kirimenika and others, coconut 5 years old	5	2 15	20†
5	Liniyagollahena	—	Encroachment by Lentuwa and others, coconut 5 years	4	1 33	20†

* Re-advertised.

† For settlement.

Further particulars regarding these lands can be obtained from the Assistant Government Agent, Kegalla, and their plans from the Surveyor-General.

Colonial Secretary's Office,
Colombo, March 29, 1924.

CECIL CLEMENTI,
Colonial Secretary.

The Assistant Government Agent, Kegalla, will on Thursday, May 15, 1924, at 11.30 A.M., at Kegalla Kachcheri, put up for sale by auction the lease, for a term of 5 years, in accordance with the regulations of Government regarding the lease of Crown lands, an allotment of land more fully described herein below. The upset premium of the land will be Rs. 25; and the rental will be Rs. 20 per annum.

Description of the Land referred to.

The land commonly called or known as Werellehena (reservation for Kande-ela), situated in the village of Urule-niya in Gandolaha pattu of Beligal korale, in Kegalla District of the Province of Sabaragamuwa; containing in extent 2 acres 3 roods and 18 perches, and shown as lot 3 in preliminary plan 2,583; and containing coconut trees about 11 years old.

Colonial Secretary's Office,
Colombo, March 29, 1924.

CECIL CLEMENTI,
Colonial Secretary.

LAND SALES BY THE SETTLEMENT OFFICER.

NORTH-WESTERN PROVINCE.

No. 6,896, S. O.—On Saturday, May 17, 1924, at 8.30 A.M., the Land Settlement Officer will put up for sale or settlement, at Wedandegama Camp, the under-mentioned portion of Crown land, on the terms authorized by Government. An allotment of land situated in the Katuwana korale of Wannī hatpattu division of the Kurunegala District of the North-Western Province.

Block survey preliminary plan 1,896.—Walaswewa.

Lot.	Name of Land.	Name of Claimant.	Description.	Extent.	
				A. R. P.	
8	Damunugahamulawatta	(1) Loku Arachchilage Mutu Menika, (2) ditto Ranhamy	Garden	2	2 36

Upset price at Rs. 16 to Rs. 50 per acre. Further information regarding this land can be obtained from the Land Settlement Officer, and plan of it from the Surveyor-General.

Colonial Secretary's Office,
Colombo, April 2, 1924.

CECIL CLEMENTI,
Colonial Secretary.