

# Ceylon Government Gazette

Published by Authority.

No. 7,387 — FRIDAY, APRIL 11, 1924.

## Part III.—Lands.

Separate paging is given to each Part in order that it may be filed separately.

	PAGE		PAGE		PAGE
Land Settlement Notices :—		Land Sales by the Government Agents :—		Land Sales by the Settlement Officer :—	
Final Orders ..	429	North-Western Province ..	455	Northern Province ..	—
Preliminary Notices ..	437	North-Central Province ..	457	Eastern Province ..	—
Land Sales by the Government Agents :—		Province of Uva ..	457	North-Western Province ..	460
Western Province ..	451	Province of Sabaragamuwa ..	459	North-Central Province ..	—
Central Province ..	451	Land Sales by the Settlement Officer :—		Province of Uva ..	—
Southern Province ..	453	Western Province ..	—	Province of Sabaragamuwa ..	—
Northern Province ..	—	Central Province ..	—	Land Acquisition Notices ..	462
Eastern Province ..	454	Southern Province ..	—	Land Resumption Notices ..	—

### FINAL ORDERS.

#### Matale S. O. No. 131.

Order under Section 4, Sub-section (1), of "The Waste Lands Ordinances of 1897, 1899, 1900, and 1903," declaring Land to be Crown Property.

In the matter of the lands commonly called or known as Kapugekotuwa *alias* Aswedduma *alias* Nekatgederahena (reservation for water-course), &c., situate in the village of Nalanda, in the Wagapanaha Udasiya pattu of the Matale north division of the Matale District, in the Central Province, and of "The Waste Lands Ordinances of 1897, 1899, 1900, and 1903."

WHEREAS in pursuance of section 1 of the said Ordinances it was duly notified on the 29th day of September, 1922, that if no claim to the lands commonly called or known as Kapugekotuwa *alias* Aswedduma *alias* Nekatgederahena (reservation for water-course), &c., situate in the village of Nalanda, in the Wagapanaha Udasiya pattu of the Matale north division of the Matale District, in the Central Province, containing in extent 3 acres 1 rood and 7 perches, and shown as lots 2, 3, and 6 in preliminary plan 7,282 and in the annexed diagram, was made to Harry Chambers Toller, Special Officer appointed under section 28 of the said Ordinances, within the period of three months from the date specified in such notice, such lands would be declared the property of the Crown, and dealt with on account of the Crown (*vide* Notice No. 8,191):

And whereas Herath Mudiyansele Punchi Banda, on behalf of his wife, Dassanayake Mudiyansele Yatawattegedera Dingiri Amma, made claim thereto; and whereas the said Dassanayake Mudiyansele Yatawattegedera Dingiri Amma has withdrawn her claim to the said lands, I, Mungo Tennent Archibald, Special Officer appointed under section 28 of the said Ordinances, under and by virtue of the powers vested in me in that behalf by section 4 of the said Ordinances, do hereby on this 12th day of February, 1924, order and declare under section 4, sub-section (1), of the said Ordinances, that the said lands, as more fully described herein below, are the property of the Crown.

*Description of the Lands referred to.*

The following lots situate in the village of Nalanda, in the Wagapanaha Udasiya pattu of the Matale north division of the Matale District, in the Central Province, as described in the annexed diagram:—

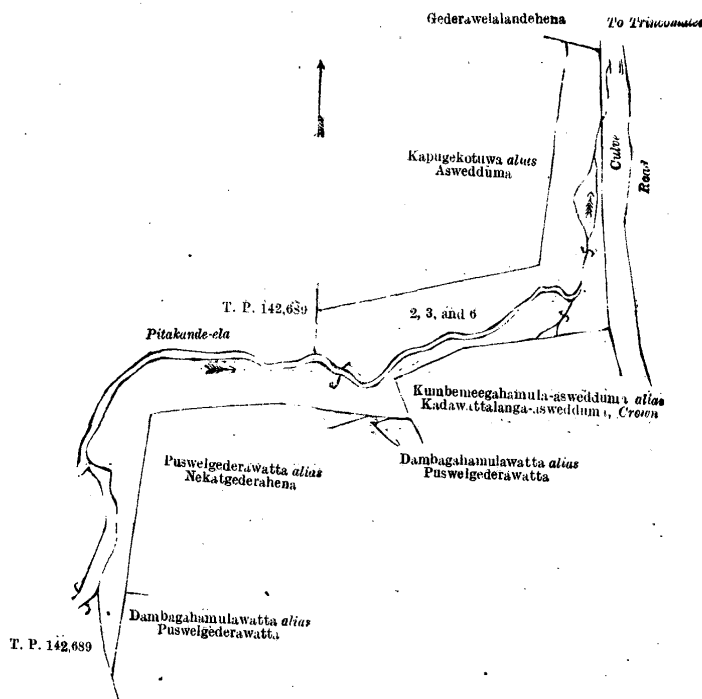
Preliminary plan 7,282.

Lot.	Name of Land.	Extent, A. R. P.
2 ..	Kapugekotuwa <i>alias</i> Aswedduma <i>alias</i> Nekatgederahena (reservation for water-course)	2 0 3
3 ..	Puswelgederawatta <i>alias</i> Nekatgederahena (reservation along the water-course)	1 0 1
6 ..	Nekatgederahena (reservation along the water-course)	0 0 3

(Exclusive of the ela passing through the lands.)

3 1 7

and bounded as follows: on the north by the Pitakanda-ela, T. P. 142,689, Kapugekotuwa *alias* Aswedduma claimed by Mr. F. Van Rooyen, Gederawelalandehena claimed by Mr. Keppitipola; on the east by the road from Trincomalee; on the south by Kumbemeegahamula-aswedduma *alias* Kadawattalanga-aswedduma acquired by the Crown, Dambagahamulawatta *alias* Puswelgederawatta claimed by Mr. F. Van Rooyen, Puswelgederawatta *alias* Nekatgederahena claimed by ditto, Dambagahamulawatta *alias* Puswelgederawatta claimed by ditto; on the west by T. P. 142,689, the Pitakanda-ela.



Surveyor-General's Office,  
Colombo, August 17, 1922.

Scale of 4 Chains to an Inch.

C. H. VINCK,  
for Surveyor-General.

M. T. ARCHIBALD,  
Special Officer.

February 12, 1924.

**Kurunegala S. O. No. 3,489.**

**Order under Section 2 of "The Waste Lands Ordinances of 1897, 1899, 1900, and 1903,"  
declaring Land to be Crown Property.**

In the matter of the lands commonly called or known as Palugahamulahenyaya, Minipittaniya (cemetery); &c.; situate in the village of Galewewa, in the Kātuwana korale of the Wannī hatpattu of the Kurunegala District, in the North-Western Province, and of "The Waste Lands Ordinances of 1897, 1899, 1900, and 1903."

THE notice required by section 1 of "The Waste Lands Ordinances of 1897, 1899, 1900, and 1903," having been duly published in manner prescribed by that section in respect of the above-named lands (*vide* Notice No. 8,453); and no claim having been made to the said lands or to any interest therein within the period of three months from the date specified in the said notice, I, Frank Leach, Special Officer appointed under section 28 of the said Ordinances, under and by virtue of the powers vested in me in that behalf by section 2 of the said Ordinances, do hereby on this 14th day of February, 1924 order and declare that the said lands, as more fully described herein below, situate in the village of Galewewa, in the Kātuwana korale of the Wannī hatpattu of the Kurunegala District, in the North-Western Province, and shown as lots 1, 2, 3, 4, 5, 6, 10, 12, 14, 15, 16, 17, 19, 20, 23, 24, 26, 27, 29, 30, 31, 32, 33, 34, 35, 36, 37, and 38 in block survey preliminary plan 1,912 and in the annexed diagram, and containing in extent 326 acres 3 roods and 5 perches, are the property of the Crown.

*Description of the Lands referred to.*

The following lots situate in the village of Galewewa, in the Kātuwana korale of the Wannī hatpattu of the Kurunegala District, in the North-Western Province, as described in the annexed diagram:—

**Block survey preliminary plan 1,912.**

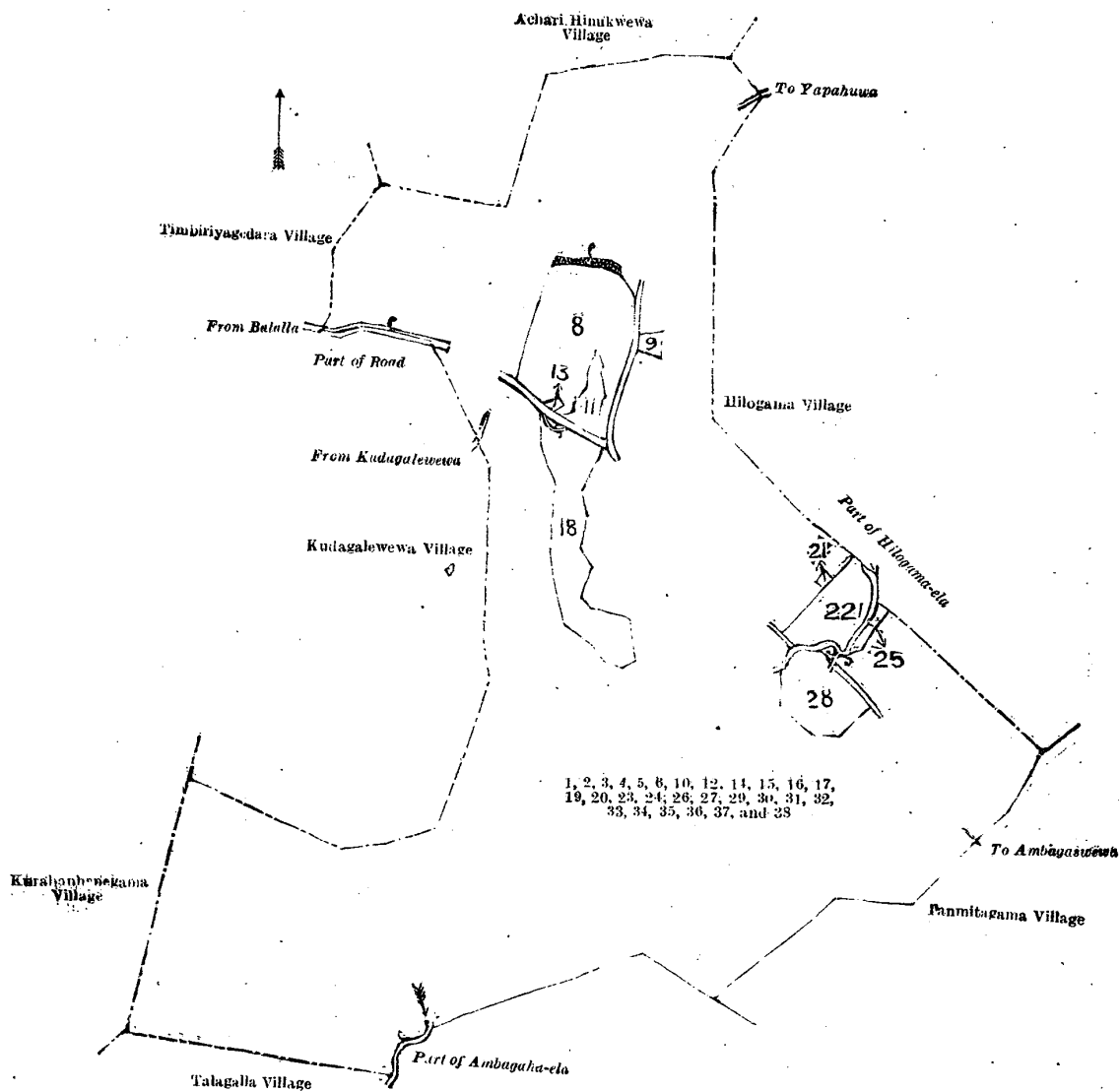
Lot.	Name of Land.	Extent, A. R. P.	Lot.	Name of Land.	Extent, A. R. P.
1	Palugahamulahenyaya	4 3 25	24	Hilogama-ela (stream) (part of)	0 1 28
2	Minipittaniya (cemetery)	0 0 34	26	Dangaspitiyehena	17 1 14
3	Path (path and reservation) (approach road to cemetery)	0 0 36	27	Road (road and reservation)	1 1 9
4	Road (road and reservation) (part of)	0 1 2	29	Dangaspitiyehena	51 1 34
5	Palugahamulahenyaya, Wewaihalahena	41 3 8	30	Mahawewa (tank and bund)	34 2 19
6	Mukalanewewa (tank and bund)	7 3 30	31	Galbindapupitiyehenyaya (reservation for tank bund)	1 2 21
10	Helambaghamulahena, Mulketayaya	36 1 7	32	Ela (stream)	0 3 21
12	Road (road and reservation)	0 1 9	33	Dangaspitiyehena (reservation for tank bund)	3 2 8
14	Do. (do.)	0 2 14	34	Do. (do.)	1 2 3
15	Rattaranadapuhenyaya	2 1 38	35	Do.	6 0 38
16	Path	0 0 8	36	Ambagaha-ela (stream)	0 3 38
17	Rattaranadapuhenyaya	19 1 4	37	Do. (do.) (part of)	0 0 19
19	Mulketayaya	16 2 38	38	Galbindapupitiyehenyaya	72 1 16
20	Road (road and reservation)	3 0 34			
23	Hilogama-ela (stream) (part of)	0 0 10			
					326 3 5

and bounded as follows : on the north by the village limit of Achari Hinukwewa ; on the east by the village limit of Hilogama, part of Hilogama-ela (the village limit of Hilogama), the village limits of Hilogama and Tanmitagama ; on the south by the village limits of Tanmitagama and Talagalla, part of Ambagaha-ela (the village limit of Talagalla), the village limit of Talagalla ; on the west by the village limits of Kurahanhenegama, Kudagalewewa, Timbiriagedera, and Achari Hinukwewa.

NOTE.—The following lots lying within the above-mentioned boundaries are excluded from this order, and their aggregate acreage of 30 acres 2 roods and 35 perches is not included in the acreage of 326 acres 3 roods and 5 perches given above :—

Block survey preliminary plan 1,912.

Lot.	Name of Land.	Extent, A. R. P.	Lot.	Name of Land.	Extent, A. R. P.
7 ..	(Not used) ..	.. ..	21 ..	Gambirigahamulakumburakamata ..	0 0 15
8 ..	Vidanelaiwatta ..	11 2 30	22 ..	Gambirigahakumbura ..	3 3 15
9 ..	Dungala ..	0 2 8	25 ..	Do. ..	0 1 39
11 ..	Wewekumbura ..	1 0 27	28 ..	Ulpathekumbura ..	4 0 23
13 ..	Polkotuwa ..	0 0 7			
18 ..	Polkotuwa, Helambagahakumbura, Pahala-aswedduma ..	8 2 31			30 2 35



Surveyor-General's Office,  
Colombo, May 22, 1923.

Scale of 16 Chains to an Inch.

C. H. VINCE,  
for Surveyor-General.

February 14, 1924.

F. LEACH,  
Special Officer.

**Order under Section 2 of "The Waste Lands Ordinances of 1897, 1899, 1900, and 1903,"  
declaring Land to be Crown Property.**

In the matter of the land commonly called and known as Hettigegala (reservation for the Hettigegala trig. station), situate in the village of Weralugampola, in the Gangaboda pattu of Siyane korale east of the Colombo District, in the Western Province, and of "The Waste Lands Ordinances of 1897, 1899, 1900, and 1903."

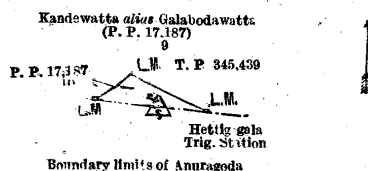
THE notice required by section 1 of "The Waste Lands Ordinances of 1897, 1899, 1900, and 1903," having been duly published in manner prescribed by that section in respect of the above-named land (*vide* Notice No. 8,452), and no claim having been made to the said land or to any interest therein within the period of three months from the date specified in the said notice, I, Savaksha Dhurjisha Dhondy, Assistant Government Agent, Colombo and Negombo Districts, under and by virtue of the powers vested in me in that behalf by section 2 of the said Ordinances, do hereby on this 23rd day of January, 1924, order and declare that the said land, as more fully described herein below, situate in the village of Weralugampola, in Gangaboda pattu of Siyane korale east of the Colombo District, in the Western Province, and shown as lot 10 in preliminary plan 17,187 and in the annexed diagram, and containing in extent about 19 perches, are the property of the Crown.

*Description of the Land referred to.*

The following lot situated in the village of Weralugampola, in Gangaboda pattu of Siyane korale east of the Colombo District, in the Western Province, as described in the annexed sketch:—

Lot.	Name of Land.	Extent, A. R. P.
10	Hettigegala (reservation for the Hettigegala trig. station)	0 0 19

and bounded as follows: on the west and north by Kandewatta *alias* Galabodawatta claimed by Hitti Hamillage, Johanis Vedarala and Hiti Hamillage Seyadoris (P. P. 17,187/9); on the east by the land depicted in T. P. 345,439; and on the south by Hettigegala trig. station and the boundary limits of Anuragoda.



Surveyor-General's Office,  
Colombo, September 8, 1921.

*Scale of 4 Chains to an Inch.*

C. H. VINCE,  
for Surveyor-General.

January 23, 1924.

S. D. DHONDY,  
Assistant Government Agent.

**Order under Section 4, Sub-section (1), of "The Waste Lands Ordinances of 1897, 1899, 1900, and 1903."**

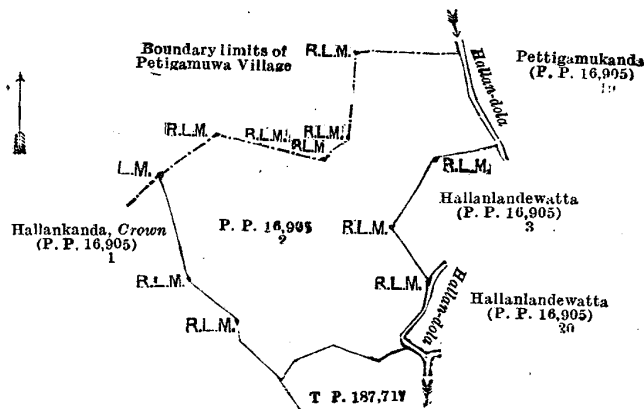
In the matter of the land commonly called or known as Pettigamukanda, situate in the village of Kudella, in the Munwattabage pattuwa of the Rayigam korale of the Kalutara District, in the Western Province, and of "The Waste Lands Ordinances of 1897, 1899, 1900, and 1903."

WHEREAS in pursuance of section 1 of the said Ordinances it was duly declared and notified on the 3rd day of December, 1920, that if no claim to the land commonly called or known as Pettigamukanda, situate in the village of Kudella, in the Munwattabage pattuwa of the Rayigam korale of the Kalutara District, in the Western Province, containing in extent 3 acres and 16 perches, and shown as lot 2 in preliminary plan 16,905 and in the annexed diagram, was made to the Assistant Government Agent, Kalutara, within the period of three months from the date specified in the said notice, such land would be declared the property of the Crown, and dealt with on account of the Crown (*vide* Notice No. 7,697):

And whereas Millewage Don Aron made claim thereto, and Thomas Arthur Hodson, Esq., Assistant Government Agent of the Kalutara District, made due inquiry into such claim; and whereas the said claimant and the aforesaid Assistant Government Agent, came to an agreement in writing dated the 19th day of April, 1921, concerning the said land, under section 4, sub-section (1), of the said Ordinances, whereby it was agreed that the said claimant along with Millewage Don Karolis should be declared the purchasers of the said land upon payment on or before the 20th day of July, 1921, to the Assistant Government Agent at Kalutara, of a sum of Rupees Three hundred and Ten only, (Rs. 310), as the purchase amount of the said land; and whereas the date for payment was extended to the 20th day of August, 1921; and whereas the said amount has been paid by the said claimant, within the extended time, the said claimant and the said Millewage Don Karolis are hereby in pursuance of the agreement aforementioned declared to be the purchasers of the said land, as more fully described herein below.

*Description of the Land referred to.*

The land commonly called or known as Pettigamukanda, situated in the village of Kudella, in the Munwattabage pattuwa of the Rayigam korale of the Kalutara District, in the Western Province, and shown as lot 2 in preliminary plan 16,905, and in the annexed diagram; and bounded as follows: on the north by the village limit of Pettigamuwa; on the east by the Hallan-dola [Pettigamukanda (lot 19 in P. P. 16,905) to be sold to M. Don Aron under the Waste Lands Ordinances], Hallanlandewatta (lot 3 in P. P. 16,905) claimed by M. Don Garlis Wijesinghe and others, the Hallan-dola [Hallanlandewatta (lot 20 in P. P. 16,905) claimed by M. Don Garlis Wijesinghe and others]; on the south by T. P. 187,717; on the west by Hallankanda (lot 1 in P. P. 16,905) to be declared the property of the Crown under the Waste Lands Ordinances.



Surveyor-General's Office,  
Colombo, September 8, 1919.

Scale of 4 Chains to an Inch.

H. O. CLARK,  
for Surveyor-General.

November 5, 1923.

H. A. BURDEN,  
Assistant Government Agent.

**Order under Section 4, Sub-section (1), of "The Waste Lands Ordinances of 1897, 1899, 1900, and 1903."**

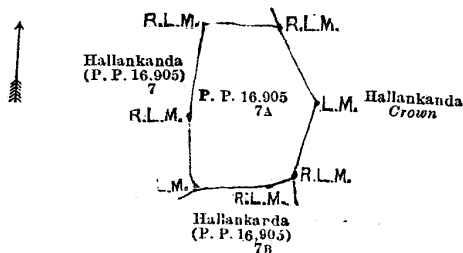
In the matter of the land commonly called or known as Hallankanda, situate in the village of Kudella, in the Munwattabage pattuwa of the Rayigam korale, in the Kalutara District of the Western Province, and of "The Waste Lands Ordinances of 1897, 1899, 1900, and 1903."

WHEREAS in pursuance of section 1 of the said Ordinances it was duly declared and notified on the 3rd day of December, 1920, that if no claim to the land commonly called or known as Hallankanda, situate in the village of Kudella in the Munwattabage pattuwa of the Rayigam korale of the Kalutara District, in the Western Province, containing in extent 3 roods and 30 perches, and shown as lot 7A in preliminary plan 16,905 and in the annexed diagram, was made to the Assistant Government Agent, Kalutara, within the period of three months from the date specified in the said notice, such land would be declared the property of the Crown, and dealt with on account of the Crown (*vide* Notice No. 7,697):

And whereas Millewage Don Liveris made claim thereto, and Thomas Arthur Hodson, Esq., Assistant Government Agent of the Kalutara District, made due inquiry into such claim; and whereas the said claimant and the aforesaid Assistant Government Agent, came to an agreement in writing dated the 19th day of April, 1921, concerning the said land, under section 4, sub-section (1), of the said Ordinances, whereby it was agreed that the said claimant should be declared the purchaser of the said land upon payment to the Assistant Government Agent, Kalutara, within the period of three months after the communication to the said claimant by the Assistant Government Agent, Kalutara, of the exact amount due at the rate of One hundred rupees per acre; and whereas the said claimant was informed on the 5th day of May, 1922, that a sum of Rupees Ninety-three and Cents Seventy-five only (Rs. 93.75) should be paid on or before the 5th day of August, 1922, to the Assistant Government Agent at Kalutara, as the purchase amount of the said land, and whereas the said amount has been duly paid by the said claimant, he is hereby, in pursuance of the agreement aforementioned, declared to be the purchaser of the said land, as more fully described herein below.

*Description of the Land referred to.*

The land commonly called or known as Hallankanda, situate in the village of Kudella, in the Munwattabage pattuwa of the Rayigam korale of the Kalutara District, in the Western Province, containing in extent 3 roods and 30 perches and shown as lot 7A in preliminary plan 16,905 and in the annexed diagram; and bounded as follows: on the north by Hallankanda (lot 7 in preliminary plan 16,905) to be sold to M. Chalosinno Appuhamy under the Waste Lands Ordinances; on the east by Hallankanda claimed by the Crown; on the south by Hallankanda (lot 7B in preliminary plan 16,905) to be sold to M. Don Charis Appuhamy under the Waste Lands Ordinances; on the west by Hallankanda (lot 7 in preliminary plan 16,905) to be sold to M. Chalosinno Appuhamy under the Waste Lands Ordinances.



Surveyor-General's Office,  
Colombo, August 30, 1922.

Scale of 4 Chains to an Inch.

C. R. LUNDIE,  
for Surveyor-General.

November 5, 1923.

H. A. BURDEN,  
Assistant Government Agent.

**Order under Section 4, Sub-section (1), of "The Waste Lands Ordinances of 1897, 1899, 1900, and 1903."**

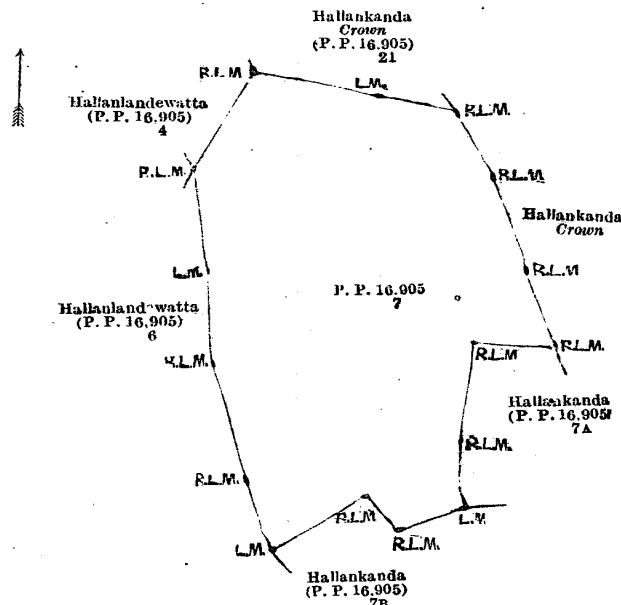
In the matter of the land commonly called or known as Hallankanda, situate in the village of Kudella, in the Munwattabage pattuwa of the Rayigam korale of the Kalutara District, in the Western Province, and of "The Waste Lands Ordinances of 1897, 1899, 1900, and 1903."

WHEREAS in pursuance of section 1 of the said Ordinances it was duly declared and notified on the 3rd day of December, 1920, that if no claim to the land commonly called or known as Hallankanda, situate in the village of Kudella, in the Munwattabage pattuwa of the Rayigam korale of the Kalutara District, in the Western Province, containing in extent 6 acres 1 rood and 5 perches, and shown as lot 7 in preliminary plan 16,905 and in the annexed diagram, was made to the Assistant Government Agent, Kalutara, within the period of three months from the date specified in the said notice, such land would be declared the property of the Crown, and dealt with on account of the Crown (*vide* Notice No 7,697):

And whereas Moramudalige Chalosinno Appuhamy made claim thereto, and Thomas Arthur Hodson, Esq., Assistant Government Agent of the Kalutara District, made due inquiry into such claim; and whereas the said claimant and the aforesaid Assistant Government Agent, came to an agreement in writing dated the 19th day of April, 1921, concerning the said land, under section 4, sub-section (1), of the said Ordinances, whereby it was agreed that the said claimant should be declared the purchaser of the said land, upon payment to the Assistant Government Agent, Kalutara, within the period of three months after the communication to the said claimant by the Assistant Government Agent, Kalutara, of the exact amount due at the rate of One hundred rupees per acre; and whereas the said claimant was informed on May 5, 1922, that a sum of Rupees Six hundred and twenty-eight and Cents Thirteen only (Rs. 628·13), should be paid on or before the 5th day of August, 1922, to the Assistant Government Agent at Kalutara, as the purchase amount of the said land; and whereas the said amount has been duly paid by the said claimant, he is hereby, in pursuance of the agreement aforementioned, declared to be the purchaser of the said land, as more fully described herein below.

**Description of the Land referred to.**

The land commonly called or known as Hallankanda, situate in the village of Kudella, in the Munwattabage pattuwa of the Rayigam korale of the Kalutara District, in the Western Province, containing in extent 6 acres 1 rood and 5 perches, and shown as lot 7 in preliminary plan 16,905, and in the annexed diagram; and bounded as follows: on the north by Hallankanda (lot 21 in preliminary plan 16,905) claimed by the Crown; on the east by Wallankanda claimed by the Crown, Hallankanda (lot 7A in preliminary plan 16,905) to be sold to M. Don Liveris under the Waste Lands Ordinances; the south by Hallankanda (lot 7B in preliminary plan 16,905) to be sold to M. Don Charlis Appuhamy under the Waste Lands Ordinances; on the west by Hallanlandewatta (lot 6 in preliminary plan 16,905) claimed by M. Don Garlis Wijesinghe and others, Hallanlandewatta (lot 4 in preliminary plan 16,905) to be sold to M. Don Liveris and another under the Waste Lands Ordinances.



Surveyor-General's Office  
Colombo, August 30, 1922.

Scale of 4 Chains to an Inch.

C. R. LUNDIE,  
for Surveyor-General.

November 5, 1923.

H. A. BURDEN,  
Assistant Government Agent.

**Order under Section 4, Sub-section (1), of "The Waste Lands Ordinances of 1897, 1899, 1900, and 1903," declaring Land to be Crown Property.**

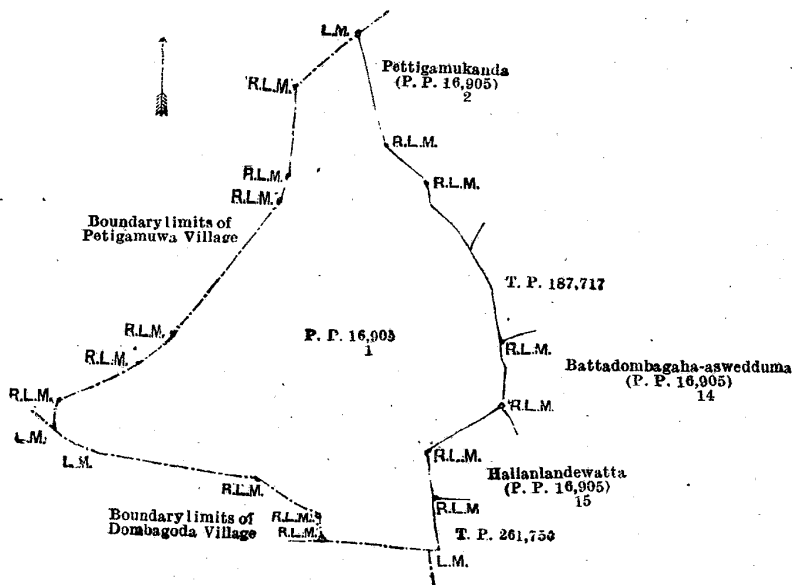
In the matter of the land commonly called or known as Hallankanda, situate in the village of Kudella, in the Munwattabage pattuwa of the Rayigam korale of the Kalutara District, in the Western Province, and of "The Waste Lands Ordinances of 1897, 1899, 1900, and 1903."

WHEREAS in pursuance of section 1 of the said Ordinances it was duly notified on the 3rd day of December, 1920, that if no claim to the land commonly called or known as Hallankanda, situate in the village of Kudella, in the Munwattabage pattuwa of the Rayigam korale of the Kalutara District, in the Western Province, containing in extent 5 acres 2 roods and 35 perches, and shown as lot 1 in preliminary plan 16,905 as described in the annexed diagram, was made to the Assistant Government Agent, Kalutara, within the period of three months from the date specified in such notice, such land would be declared the property of the Crown, and dealt with on account of the Crown (*vide* Notice No. 7,697):

And whereas (1) Hettiarachchige Don Pedrick, (2) Millewage Don Liveris, (3) ditto Don Aron, (4) Palligodavitana Subalishamy, (5) Moramudalige Chalosinno Appuhamy, (6) Millewage Don Charlis Appuhamy, (7) Henadirage Udaris Sinno, (8) Kattiriarachchige Don Dilisius Appuhamy, (9) ditto Don Lewis Appuhamy, (10) ditto Don Setan Appuhamy, (11) ditto Don Odiris Appuhamy, and (12) Gamalatge Don Lewis Appuhamy, made claim thereto; and whereas the said 1st claimant entered into an agreement in writing dated the 19th day of April, 1921, whereby in consideration of his being declared the purchaser of lot 17 of notice 7,698 and of the preliminary plan 16,905, upon payment to the Assistant Government Agent at Kalutara, on or before the 20th day of July, 1921, of a sum of Rupees One Thousand seven hundred and Thirty-seven only (Rs. 1,737), the said 1st claimant withdrew his claim to the above-mentioned lot 1 of this order; and whereas the said 2nd claimant entered into an agreement in writing dated the 19th day of April, 1921, whereby in consideration of (a) his being declared along with the said 4th claimant, the purchasers of lot 16 of notice 7,698 and of the preliminary plan 16,905, upon payment to the Assistant Government Agent at Kalutara, on or before the 20th day of July, 1921, later extended to the 20th day of August, 1921, of a sum of Rupees One hundred and eighty-three only (Rs. 183), and (b) his being declared along with the said 3rd claimant, the purchasers of lot 4 of the notice and of the preliminary plan 16,905 upon payment to the Assistant Government Agent at Kalutara, on or before the 20th day of July, 1921, later extended to the 20th day of August, 1921, of a sum of Rupees One hundred and three and Cents Fifty only (Rs. 103·50), he withdrew his claim to the above-mentioned lot 1 of this order; and whereas the said 3rd claimant entered into an agreement in writing dated the 19th day of April, 1921, whereby in consideration of (a) his being declared the purchaser of lots 9 and 19 of the notice and of the preliminary plan 16,905, upon payment to the Assistant Government Agent at Kalutara, on or before the 20th day of July, 1921, later extended to the 20th day of August, 1921, of a sum of Rupees Three hundred and ten only (Rs. 310), and (c) his being declared along with Millewage Don Karolis the purchasers of lot 2 of the notice and of the preliminary plan 16,905, upon payment to the Assistant Government Agent at Kalutara, on or before the 20th day of July, 1921, later extended to the 20th day of August, 1921, of a sum of Rupees One hundred and three and Cents Fifty only (Rs. 103·50), he withdrew his claim to the above-mentioned lot 1 of this order; and whereas the said 4th claimant entered into an agreement in writing dated the 19th day of April, 1921, whereby in consideration of her being declared along with the said 2nd claimant, the purchasers of lot 16 of notice 7,698 and of the preliminary plan 16,905, upon payment to the Assistant Government Agent at Kalutara, on or before the 20th day of July, 1921, later extended to the 20th day of August, 1921, of a sum of Rupees One hundred and eighty-three only (Rs. 183), she withdrew her claim to the above-mentioned lot 1 of this order; and whereas the said 5th, 6th, 7th, 8th, 9th, 10th, 11th, and 12th claimants withdrew their claim to the above-mentioned lot 1 of this order; I, Harry Archibald Burden, Assistant Government Agent of the Kalutara District, under and by virtue of the powers vested in me in that behalf by section 4 of the Ordinances, do hereby on this 5th day of November, 1923, order and declare under section 4, sub-section (1), of the said Ordinances, that the said land as more fully described herein below, is the property of the Crown.

*Description of the Land referred to.*

The land commonly called or known as Hallankanda, situated in the village of Kudella, in the Munwattebage pattuwa of the Rayigam korale of the Kalutara District, in the Western Province, containing in extent 5 acres 2 roods and 35 perches and shown as lot 1 in preliminary plan 16,905 and in the annexed diagram, and bounded as follows: on the north by the village limit of Pettigamuwa; on the east by Pettigamukanda (lot 2 in preliminary plan 16,905) sold to M. Don Aron and another under the Waste Lands Ordinances; T. P. 187,717, Battadombagaha-aswedduma (lot 14 in preliminary plan 16,905) claimed by M. Don Garlis Wijesinghe and others, Hallanlandewatta (lot 15 in preliminary plan 16,905) claimed by M. Don Garlis Wijesinghe and others, T. P. 261,750; on the south by T. P. 261,750, the village limit of Dombagoda; on the west by the village limit of Pettigamuwa.



Surveyor-General's Office,  
Colombo, September 8, 1919.

Scale of 4 Chains to an Inch.

H. O. CLARK,  
for Surveyor-General.

November 5, 1923.

H. A. BURDEN,  
Assistant Government Agent.

**Order under Section 4, Sub-section (1), of "The Waste Lands Ordinances of 1897, 1899, 1900, and 1903."**

In the matter of the lands commonly called or known as Hallankanda, situate in the village of Kudella, in the Munwattabage pattuwa of the Rayigam korale of the Kalutara District, in the Western Province, and of "The Waste Lands Ordinances of 1897, 1899, 1900, and 1903."

WHEREAS in pursuance of section 1 of the said Ordinances it was duly declared and notified on the 3rd day of December, 1920, that if no claim to the lands commonly called or known as Hallankanda, situate in the village of Kudella, in the Munwattabage pattuwa of the Rayigam korale of the Kalutara District, in the Western Province, containing in extent 1 acre 3 roods and 29 perches, and shown as lots 7c and 7d in preliminary plan 16,905 and in the annexed diagram, was made to the Assistant Government Agent, Kalutara, within the period of three months from the date specified in the said notice, such lands would be declared the property of the Crown, and dealt with on account of the Crown (*vide* Notice No. 7,697):

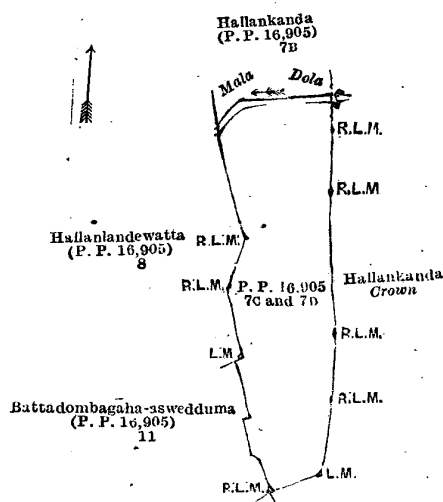
And whereas Hettiarachchige Don Pedrick made claim thereto, and Thomas Arthur Hodson, Esq., Assistant Government Agent of the Kalutara District, made due inquiry into such claim, and whereas the said claimant and the aforesaid Assistant Government Agent came to an agreement in writing dated the 19th day of April, 1921, concerning the said lands, under section 4, sub-section (1), of the said Ordinances, whereby it was agreed that the said claimant should be declared the purchaser of the said lands, upon payment to the Assistant Government Agent, Kalutara, within a period of three months after the communication to the said claimant by the Assistant Government Agent, Kalutara, of the exact amount due at the rate of One hundred rupees per acre; and whereas the said claimant was informed on the 5th day of May, 1922, that a sum of Rupees One hundred and ninety-three and Cents thirteen only (Rs. 193.13), should be paid on or before the 5th day of August, 1922, to the Assistant Government Agent at Kalutara, as the purchase amount of the said lands, and whereas the said amount has been duly paid by the said claimant, he is hereby, in pursuance of the agreement aforementioned, declared to be the purchaser of the said lands, as more fully described herein below.

*Description of the Lands referred to.*

The following lots situate in the village of Kudella, in the Munwattabage pattuwa of the Rayigam korale of the Kalutara District, in the Western Province, as described in the annexed diagrams:—

Lot.	Name of Land.	Extent, A. R. P.
7c	Hallankanda	1 0 2
7d	Do.	0 3 27
		1 3 29

and bounded as follows: on the north by the Maladola, Hallankanda (lot 7B in preliminary plan 16,905) to be sold to M. Don Charlis Appuhamy under the Waste Lands Ordinances; on the east and south by Hallankanda claimed by the Crown; on the west by Battadambagaha Aswedduma (lot 11 in preliminary plan 16,905) claimed by M. Don Garlis Wijesinghe and others, Hallanlandewatta (lot 8 in preliminary plan 16,905) claimed by M. Don Garlis Wijesinghe and others.



Surveyor-General's Office,  
Colombo, August 30, 1922.

Scale of 4 Chains to an Inch.

November 5, 1923.

H. A. BURDEN,  
Assistant Government Agent.

C. R. LUNDIE  
for Surveyor-General.

**Order under Section 4, Sub-section (1), of "The Waste Lands Ordinances of 1897, 1899, 1900, and 1903."**

In the matter of the land commonly called or known as Hallankanda, situate in the village of Kudella, in the Munwattabage pattuwa of the Rayigam korale of the Kalutara District, in the Western Province, and of "The Waste Lands Ordinances of 1897, 1899, 1900, and 1903."

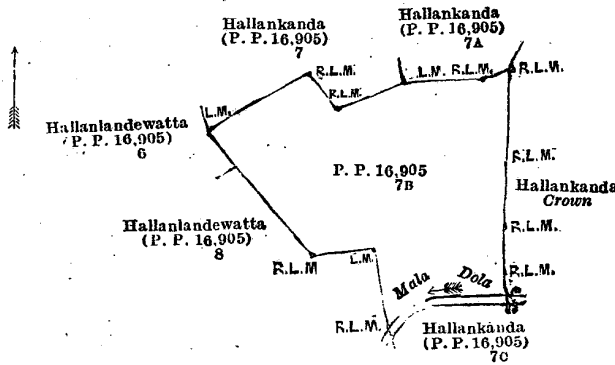
WHEREAS in pursuance of section 1 of the said Ordinances it was duly declared and notified on the 3rd day of December, 1920, that if no claim to the land commonly called or known as Hallankanda, situate in the village of Kudella, in the Munwattabage pattuwa of the Rayigam korale of the Kalutara District, in the Western Province, containing in extent 2 acres 1 rood and 38 perches, and shown as lot 7b in preliminary plan 16,905 and in the annexed diagram, was made to the Assistant Government Agent, Kalutara, within the period of three months from the date specified in the said notice, such land would be declared the property of the Crown, and dealt with on account of the Crown (*vide* Notice No. 7,697):



And whereas Millawage Don Charlis Appuhamy made claim thereto, and Thomas Arthur Hodson, Esq., Assistant Government Agent of the Kalutara District, made due inquiry into such claim; and whereas the said claimant and the aforesaid Assistant Government Agent, came to an agreement in writing dated the 19th day of April, 1921, concerning the said land, under section 4, sub-section (1), of the said Ordinances, whereby it was agreed that the said claimant should be declared the purchaser of the said land upon payment to the Assistant Government Agent, Kalutara, within a period of three months after the communication to the said claimant by the Assistant Government Agent, Kalutara, of the exact amount due at the rate of One hundred Rupees per acre; and whereas the said claimant was informed on the 5th day of May, 1922, that a sum of Rupees Two hundred and Forty-eight and Cents Seventy-five only (Rs. 248.75), should be paid on or before the 5th day of August, 1922, to the Assistant Government Agent at Kalutara, as the purchase amount of the said land; and whereas the said amount has been duly paid by the said claimant, he is hereby, in pursuance of the agreement aforementioned declared to be the purchaser of the said land, as more fully described herein below.

*Description of the Land referred to.*

The land commonly called or known as Hallankanda, situate in the village of Kudella, in the Munwattabage pattuwa of the Rayigam korale of the Kalutara District, in the Western Province, containing in extent 2 acres 1 rood and 38 perches, and shown as lot 7B in preliminary plan 16,905 and in the annexed diagram; and bounded as follows: on the north by Hallankanda (lot 7 in P. P. 16,905) to be sold to M. Chalosinno Appuhamy under the Waste Lands Ordinances, Hallankanda (lot 7A in P. P. 16,905) to be sold to M. Don Liveris under the Waste Lands Ordinances; on the east by Hallankanda claimed by the Crown; on the south by the Maladola, Hallankanda (lot 7C in P. P. 16,905) to be sold to H. Don Pedrick under the Waste Lands Ordinances, Hallanlandewatta (lot 8 in P. P. 16,905) claimed by M. Don Garlis Wijesinghe and others; on the west by Hallanlandewatta (lot 6 in P. P. 16,905) claimed by M. Don Garlis Wijesinghe and others, Hallanlandewatta (lot 8 in P. P. 16,905) claimed by M. Don Garlis Wijesinghe and others.



Surveyor-General's Office,  
Colombo, August 30, 1922.

Scale of 4 Chains to an Inch.

C. R. LUNDIE,  
for Surveyor-General.

November 5, 1923.

H. A. BURDEN,  
Assistant Government Agent.

**PRELIMINARY NOTICES.**

**Trincomalee Notice No. 8,575.**

**Notice under "The Waste Lands Ordinances of 1897, 1899, 1900, and 1903."**

TAKE notice that unless within three months from April 11, 1924, the persons, if any, who claim any interest in the lands hereinafter mentioned or in any one or more of such lands or to some interest therein make claim in person or in writing to the said lands or any of them or to some interest therein to P. J. Hudson, Esq., Special Officer appointed under section 28 of "The Waste Lands Ordinances of 1897, 1899, 1900, and 1903," at his office at Colombo:

Such Special Officer, in pursuance of the powers vested in him by the said Ordinances, will declare by writing under his hand that the said lands, or such of them as to which no claim has been made, are the property of the Crown.

P. J. HUDSON,  
Special Officer.

NOTE.—A claim to a right of way over the said lands or any of them is a claim to an interest in the land or lands.

*Description of the Lands referred to.*

The following lots situate in the village of Niroduddumunai, in the Tanglegam pattu of the Trincomalee District of the Eastern Province, as described in the annexed diagram:—

Block survey preliminary plan 26.

Lot.	Name of Land.	Extent, A. R. P.	Lot.	Name of Land.	Extent, A. R. P.
2 ..	Niroduddumunai (reservation road)	.. 0 0 23	10 ..	Niroduddumunaiodai (dry stream)	.. 1 1 37
3 ..	Odai (dry stream)	.. 0 0 17	11 ..	Niroduddumunaiodai ..	.. 2 1 4
4 ..	Niroduddumunaiodai ..	.. 2 3 18	12 ..	Road (part of road) ..	.. 0 2 33
5 ..	Do.	.. 14 2 31	15 ..	Niroduddumunai Bangala (P. W. D. Circuit bungalow and compound)	.. 0 1 33
6 ..	Path (part of path)	.. 0 2 21	19 ..	Road	.. 0 3 23
7 ..	Odai (dry stream)	.. 0 1 6	21 ..	Odai (dry stream)	.. 1 0 37
8 ..	Niroduddumunaiodai ..	.. 0 1 23	22 ..	Niroduddumunaiodai and Periyamalai-kadu	.. 320 3 22
9 ..	Do.	.. 0 3 11			

Lot.	Name of Land.	Extent, A. R. P.	Lot.	Name of Land.	Extent A. R. P.
23 ..	Odai (dry stream) ..	0 1 24	49 ..	Boatmen's house ..	0 0 2
24 ..	Niroddumunaikadu ..	0 0 19	50 ..	Odai (dry stream) ..	0 3 17
25 ..	Do. ..	0 0 7	51 ..	Peytivu (rock) ..	0 0 32
26 ..	Do. ..	0 0 6	52 ..	Niroddumunai rock ..	0 0 16
27 ..	Do. ..	0 0 27	55 ..	Sinnampullechenakadu ..	1 3 35
28 ..	Odai (dry stream) ..	0 2 10	56 ..	Sinnampullechenakadu, Talaiaddikadu, Periyamalaikadu, Erikillamundel- kadu ..	331 3 36
29 ..	Niroddumunaikadu ..	0 2 36	57 ..	Odai (dry stream) ..	0 0 9
30 ..	Odai (dry stream) ..	0 0 24	58 ..	Kokativu ..	0 3 16
31 ..	Odai ( do. ) ..	0 1 8	59 ..	Odai (dry stream) ..	0 0 13
32 ..	Footpath ..	0 0 4	60 ..	Odai ( do. ) ..	0 0 8
33 ..	Niroddumunai Periyamalaikadu ..	1 0 18	61 ..	Odai ( do. ) ..	0 0 13
36 ..	Periyamalaikadu (reservation for sea- shore) ..	0 2 38	62 ..	Odai ( do. ) ..	0 1 25
37 ..	Rock ..	0 0 17	63 ..	Puliaddimunaiodai (dry stream) ..	2 2 27
38 ..	Periyamalaiodai (dry stream) ..	2 0 23	64 ..	Odai (dry stream) ..	0 1 3
39 ..	Footpath ..	0 1 3	66 ..	Talaiaddikadu (reservation for sea- shore) ..	2 0 33
40 ..	Odai (dry stream) ..	0 3 0	67 ..	Rock ..	0 0 10
41 ..	Footpath ..	0 0 20	68 ..	Do. ..	0 0 6
42 ..	Niroddumunaikadu ..	5 0 5			
44 ..	Do. ..	1 1 36			
45 ..	Footpath ..	0 0 6			
46 ..	Niroddumunaikadu ..	0 2 24			
					704 2 35

and bounded as follows : on the north by a part of path (the village limit of Makkiluttu), the village limit of Karimalaiuttu; on the east by Periyamalaikadu and Talaiaddikadu; on the south by Erikillamundelkuda, Kokativukuda; on the west by Tamblegam Bay, part of road (village limit of Vellaimanal), part of path (the village limit of Makkiluttu).

NOTE.—The following lots lying within the above-mentioned boundaries are excluded from this notice, and their aggregate acreage of 71 acres and 18 perches is not included in the acreage of 704 acres 2 roods and 35 perches given above:—

Block survey preliminary plan 26.

Lot.	Name of Land.	Extent, A. R. P.	Lot.	Name of Land.	Extent, A. R. P.
1 ..	Niroddumunaikadu (part of T. P. 106,632) ..	0 0 7	34 ..	Periyamalaivalavu (parts of T. Ps. 106,951, 106,950, 106,941, 106,940, 106,939, 106,938, and 106,937) ..	12 2 39
13 ..	Niroddumunaitotam (T. P. 106,934) ..	0 2 33	35 ..	Footpath ..	0 0 6
14 ..	Do. (part of T. P. 106,936) ..	0 0 15	43 ..	Do. ..	0 0 6
16 ..	Do. ..	0 1 26	47 ..	Niroddumunaivalavu (T. P. 179,282) ..	0 0 35
17 ..	Do. ..	0 0 6	48 ..	Footpath ..	0 0 4
18 ..	Niroddumunaiturai (parts of T. Ps. 164,131 and 106,935) ..	0 1 19	53 ..	Sinnampullechenatotam (T. Ps. 336,692, 316,951, 256,048, 336,806, 336,807, and 260,152) ..	11 3 4
20 ..	Niroddumunaitotam (parts of T. Ps. 106,935, 106,936, and 164,131) ..	21 2 4	54 ..	Sinnampullechena ..	0 1 17
			65 ..	Talaiaddikudatotam (T. P. 315,277) ..	22 2 37
					71 0 18

[For Diagram see page 439.]

Kurunegala Notice No. 8,576:

Notice under "The Waste Lands Ordinances of 1897, 1899, 1900, and 1903."

TAKE notice that unless within three months from April 11, 1924, the persons, if any, who claim any interest in the lands hereinafter mentioned or in any one or more of such lands or to some interest therein make claim in person or in writing to the said lands or any of them or to some interest therein to F. Leach, Esq., Special Officer appointed under section 28 of "The Waste Lands Ordinances of 1897, 1899, 1900, and 1903," at his office at Colombo :

Such Special Officer, in pursuance of the powers vested in him by the said Ordinances, will declare by writing under his hand that the said lands, or such of them as to which no claim has been made, are the property of the Crown.

F. LEACH,  
Special Officer.

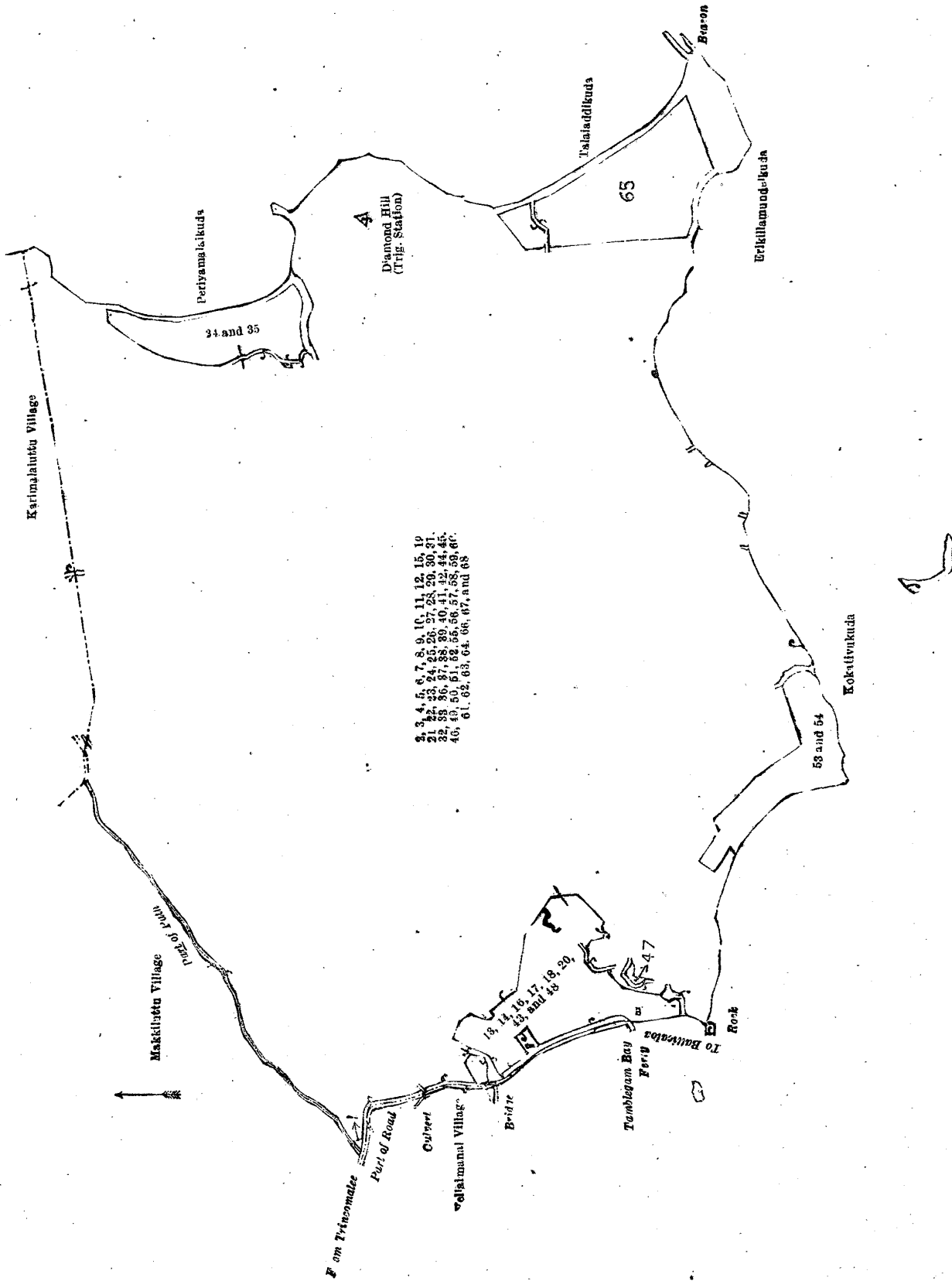
NOTE.—A claim to a right of way over the said lands or any of them is a claim to an interest in the land or lands.

Description of the Lands referred to.

The following lots situate in the village of Ratchinukwewa, in the Katuwanna korale of the Wannu hatpattu, in the Kurunegala District of the North-Western Province, as described in the annexed diagram:—

Block survey preliminary plan 1,902.

Lot.	Name of Land.	Extent, A. R. P.	Lot.	Name of Land.	Extent, A. R. P.
1 ..	Andaralandahena ..	40 1 33	18 ..	Kadurugahamulahena (reservation for tank bund) ..	0 0 7
2 ..	Gansabawa road and reservation ..	0 3 22	24 ..	Welagawawatta ..	2 2 3
3 ..	Ehetugahamulahena (cemetery) ..	0 1 19	25 ..	Diulgahamulawatta ..	1 2 18
4 ..	Dangahamulahena ..	15 2 28	26 ..	Elagawahena ..	1 3 11
5 ..	Footpath and reservation (approach road to cemetery) ..	0 0 30	26½ ..	Wan-ela (dry stream) (part of) ..	0 0 17
6 ..	Paluwatthena ..	5 0 5	27 ..	Gansabhawa road and reservation ..	0 2 0
8 ..	Ehetugahamulawatta ..	0 0 34	28 ..	Wan-ela (dry stream) ..	2 0 33
9 ..	Siyambalagahamulawatta ..	0 1 31	29 ..	Elagawahena ..	2 1 13
10 ..	Bogahamulawatta ..	0 1 29	30 ..	Gansabhawa road and reservation ..	0 0 25
11 ..	Kongahamulahena, Paluwatthena ..	5 3 8	31 ..	Elagawahena ..	97 2 19
11½ ..	Gansabhawa road (part of) ..	0 1 16	32 ..	Wetiyewewa (tank and bund) ..	1 2 37
12 ..	Kurakenketuwewa (tank and bund) ..	0 2 19	33 ..	Wetiyehena (reservation for tank bund) ..	0 0 4
13 ..	Ismatthena (sanitary reserve) ..	3 1 23	35 ..	Do. ( do ) ..	0 0 11
15 ..	Wanapaulahena (reservation for tank bund) ..	0 0 18	36 ..	Elagawahena ..	3 2 33
17 ..	Watugaswewa (tank and bund) ..	5 1 6	37 ..	Do. ..	1 1 36
			41 ..	Do. ..	6 2 26



Surveyor-General's Office,  
Colombo, December 11, 1923.

Scale of 16 Chains to an Inch.

Trincomalee S. O. 6—1924.

C. R. LUNDIE,  
for Acting Surveyor-General.

Lot.	Name of Land.	Extent, A. R. P.	Lot.	Name of Land.	Extent, A. R. P.
43 ..	Wan-ela (dry stream)	.. 2 2 2	51 ..	Ela (dry stream)	.. 0 0 14
45 ..	Ela (stream)	.. 0 0 10	54 ..	Habayaye-ela (dry stream) (part of)	.. 0 2 12
47 ..	Wewelhena	.. 13 1 8	58 ..	Gamagewewa (tank and bund)	.. 1 3 7
48 ..	Wan-ela (dry stream) (part of)	.. 0 0 12	60 ..	Gansabhawa road and reservation	.. 1 3 28
49 ..	Do. ( do )	.. 0 1 8			
50 ..	Habayayehena	.. 66 3 25			289 1 20

and bounded as follows : on the north by the village limits of Pahala Talambuwa and Ihala Talambuwa ; on the east by the village limit of Embogama, part of Gansabhawa road from Yapahuwa (the village limit of Embogama), the village limit of Embogama, part of Wan-ela (the village limit of Embogama), the village limit of Embogama, part of Gansabhawa road (the village limit of Embogama), the village limits of Embogama and Helogama ; on the south by the village limits of Helogama, Acharihinukwewa, part of Habayaye-ela (the village limit of Acharihinukwewa), the village limits of Timbiri-yagedera ; on the west by the village limits of Wadugama, Walaswewa, and Pahala Talambuwa, a part of Wan-ela (the village limit of Pahala Talambuwa), the village limit of Pahala Talambuwa.

NOTE.—The following lots lying within the above-mentioned boundaries are excluded from this notice, and their aggregate acreage of 141 acres 3 roods and 23 perches, is not included in the acreage of 289 acres 1 rood and 20 perches given above :—

Block survey preliminary plan 1,902.

Lot.	Name of Land.	Extent, A. R. P.	Lot.	Name of Land.	Extent, A. R. P.
7 ..	Paluwatta	.. 0 2 20	40 ..	Welagawawatta	.. 0 3 13
14 ..	Not used	.. —	42 ..	Welagawahena <i>alias</i> Welapaulahena	.. 3 0 17
16 ..	Wanapaulawatta	.. 1 1 27	44 ..	Ihala-asweddumakumbura, Pahala-asweddumakumbura	.. 15 1 36
19 ..	Kadurugahamulawatta	.. 0 1 24	46 ..	Mahawela	.. 25 3 25
20 ..	Maragahamulawatta	.. 0 3 1	52 ..	Habayayehena	.. 11 0 12
21 ..	Welawatta	.. 0 2 9	53 ..	Do.	.. 6 2 0
22 ..	Siyambalagahamulawatta	.. 4 1 37	55 ..	Diulgahamulakumbura	.. 0 1 27
23 ..	Meegahamulawatta	.. 0 1 28	56 ..	Not used	.. —
34 ..	Wetiyewela	.. 2 0 22	57 ..	Welekotuwewela	.. 1 0 13
38 ..	Asweddumakumbura, Helambagahamulakumbura, Siyambalagahamulawela	.. 17 1 39	59 ..	Godakumburehena, Andaragodella	.. 48 2 15
39 ..	Elagawawatta	.. 0 2 18			141 3 23

[For Diagram see page 441.]

Kurunegala Notice No. 8,577.

Notice under "The Waste Lands Ordinances of 1897, 1899, 1900, and 1903."

TAKE notice that unless within three months from April 11, 1924, the persons, if any, who claim any interest in the lands hereinafter mentioned or in any one or more of such lands or to some interest therein make claim in person or in writing to the said lands or any of them or to some interest therein to F. Leach, Esq., Special Officer appointed under section 28 of "The Waste Lands Ordinances of 1897, 1899, 1900, and 1903," at his office at Colombo :

Such Special Officer, in pursuance of the powers vested in him by the said Ordinances, will declare by writing under his hand that the said lands, or such of them as to which no claim has been made, are the property of the Crown.

F. LEACH,  
Special Officer.

NOTE.—A claim to a right of way over the said lands or any of them is a claim to an interest in the land or lands.

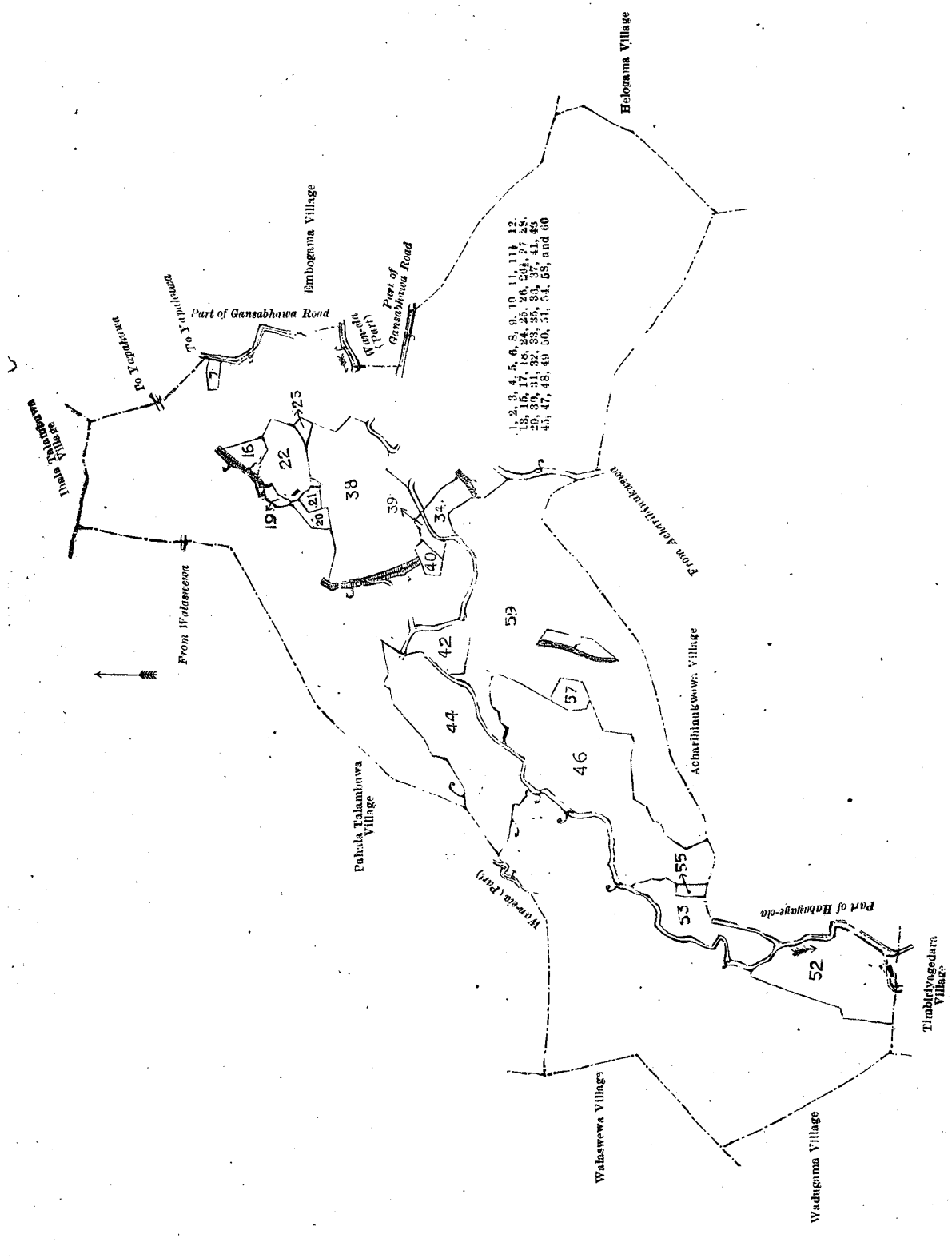
\*Description of the Lands referred to.

The following lots situate in the village of Tisnanpolagama, in the Katuwana korale of the Wannu hatpattu, in the Kurunegala District of the North-Western Province, as described in the annexed diagram :—

Block survey preliminary plan 1,895.

Lot.	Name of Land.	Extent, A. R. P.	Lot.	Name of Land.	Extent, A. R. P.
5A ..	Ihalakumbura, Ranawarwetiye-kumbura	.. 0 0 10	26c ..	Kohombagahamulawatta	.. 0 0 7
15A ..	Meegahamulahena (reservation for road)	.. 0 0 3	26d ..	Do. (reservation for road)	.. 0 0 15
19A ..	Kongahamulawatta ( do. )	.. 0 0 12	26e ..	Kongahamulahena ( do. )	.. 0 0 9
26 ..	Minor road	.. 2 1 31	26f ..	Dangahamulawattethena	.. 0 0 7
26A ..	Medakumburepillewa (reservation for road)	.. 0 0 27	26g ..	Do. (reservation for road)	.. 0 0 7
26B ..	Ranawarwetiye-kumburepillewa (reservation for road)	.. 0 0 10	26j ..	Nitulgahamulawatta	.. 0 0 10
			26k ..	Do. (reservation for road)	.. 0 0 7
			26l ..	Meegahamulahena	.. 0 0 6
			26m ..	Do. (reservation for road)	.. 0 0 13
					3 1 14

and bounded as follows : on the north by a part of Kon-oya (the village limits of Wihenegama and Kekunewa) ; on the east by Ihalakumbura, Ranawarwetiye-kumbura (private), Kohombagahamulawatta claimed by Lokuarachchilagedera Suddahami, Dangahamulawatta claimed by Lokuarachchilagedera Menikhami and another, Helambagahamulawatta claimed by Menikhami and another, Paranawatta claimed by Lokuarachchilagedera Suddahami, Meegahamulahena claimed by Korale Arachchilagedera Kawrala, bund, Mahawewa (tank and bund) claimed by Crown, Bogahamulahena claimed by Loku Arachchilagedera Suddahami and others, Minipittaniya (cemetery) claimed by the Crown, Bogahamulahena claimed by Loku Arachchilagedera Suddahami and others ; on the south by the village limit of Kossagama ; on the west by the Gansabhawa road claimed by the Crown ; Ehetugahamulahenyaya claimed by Loku Arachchilagedera Suddahami and others, Dangahamulawatta claimed by Loku Arachchilagedera Banda and others, Kongahamulawatta claimed by Kumbukwerellegedera Ranhami and others, Ihalakumbura, Pahalakumbura, part of Kon-oya (the village limit of Wihenegama).

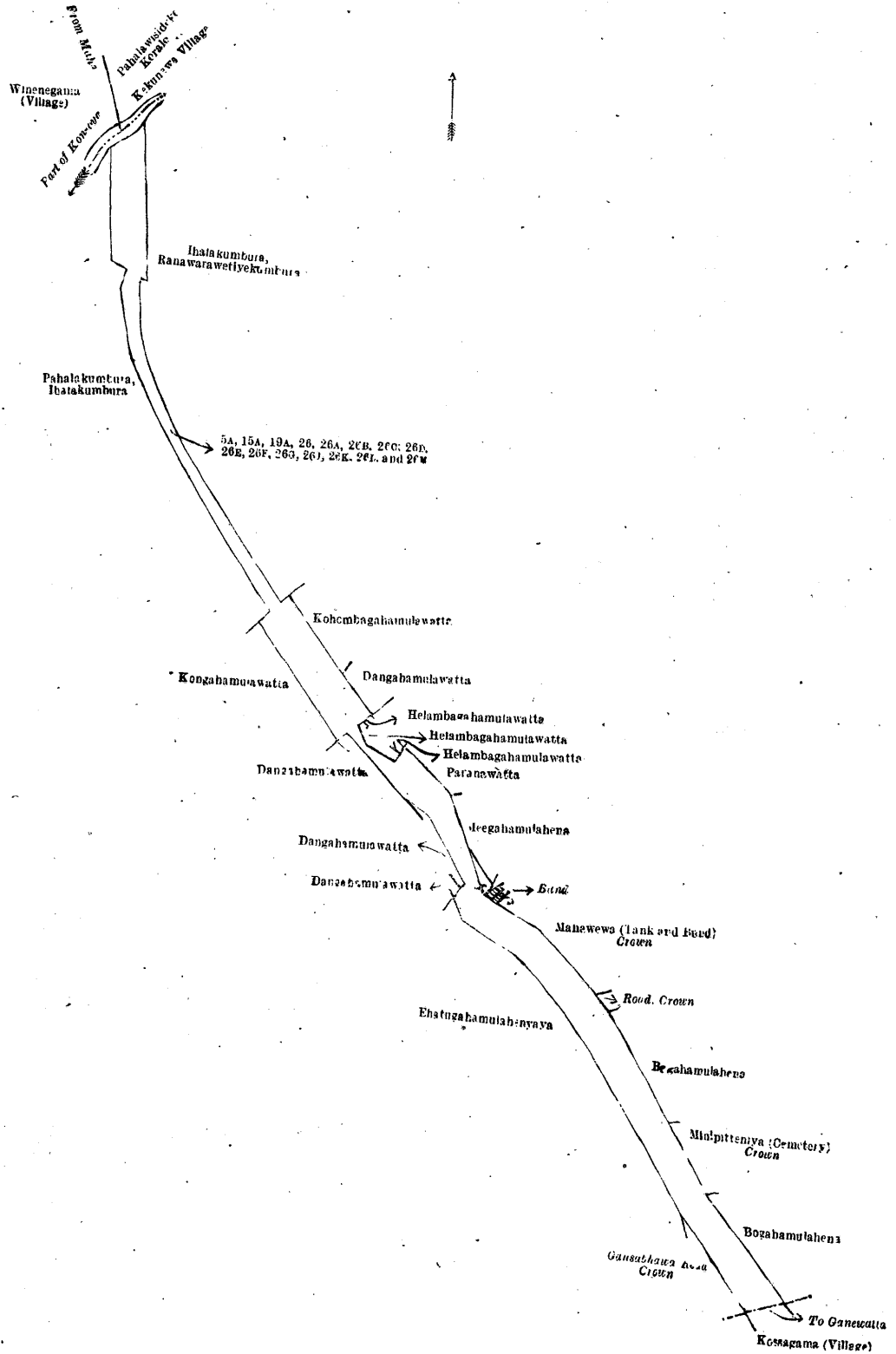


Surveyor-General's Office,  
Colombo, November 9, 1923.

Scale of 16 Chains to an Inch.

C. H. VINCE,  
for Acting-Surveyor-General.

Kurunegala S. O. 14—1924.



Surveyor-General's Office,  
Colombo, November 30, 1923.

Scale of 4 Chains to a Inch.  
Kurunegala S. O. 15—1924.

C. H. VINCE,  
for Acting Surveyor-General.

## Puttalam Notice No. 8,578.

## Notice under "The Waste Lands Ordinances of 1897, 1899, 1900, and 1903."

TAKE notice that unless within three months from April 11, 1924, the persons, if any, who claim any interest in the lands hereinafter mentioned or in any one or more of such lands appear before the Assistant Government Agent of the Puttalam and Chilaw Districts of the North-Western Province, at his Office at Puttalam, and make claim in person or in writing to the said lands or any of them or to some interest therein :

Such Assistant Government Agent, in pursuance of the powers in him vested by Ordinance No. 1 of 1897, will declare by writing under his hand that the said lands or such of them to which no claim has been made, are the property of the Crown.

W. K. H. CAMPBELL,  
Assistant Government Agent.

NOTE.—A claim to a right of way over the said lands or any of them is a claim to an interest in the land or lands.

*Description of the Lands referred to.*

The following lots situate in the village of Kachohakaduwa, in Yagam pattu of the Pitigal korale north of the Chilaw District, in the North-Western Province, as described in the annexed diagram:—

Preliminary plan 5,285.						
Lot.	Name of Land.	Extent, A. R. P.	Lot.	Name of Land.	Extent, A. R. P.	
1 ..	Weralukele (reservation along the minor road)	0 1 28	7 ..	Weralukele	13 1 4	
2 ..	Weralukele	18 0 4	8 ..	Do. (reservation along the Gansabhawa road)	0 1 20	
3 ..	Do. (reservation along the Gansabhawa road)	0 1 17	9 ..	Do.	30 1 33	
4 ..	Do. (reservation for path)	0 1 13	10 ..	Do. (reservation along the minor road)	0 3 8	
5 ..	Weralukele	2 0 38				
6 ..	Do. (reservation along the Gansabhawa road)	0 1 34			66 2 39	

(Exclusive of the roads and paths passing through the land.)

and bounded as follows: on the north by a water-course (land claimed on T. P. 208,350), land claimed on T. P. 208,350. Kahatagahakumburepillewa claimed by H. M. G. Appuhami; on the east by Gallowagaredeeniya claimed by H. M. G. Appuhami, Kahatagahakumburepillewa claimed by ditto, Gallowagarekele claimed by the Crown. Weralukele claimed by the Crown, Weralukele (a reservation) belonging to the Crown, the minor road from Danpitigama to Galmuruwa; on the south by the village limit of Kudi-irippuwa: on the west by the land claimed on T. P. 207,851, the village limit of Kudi-irippuwa, T. P. 207,850, the village limit of Kudi-irippuwa, land claimed on T. P. 208,350, a water course (land claimed on T. P. 208,350).

[For Diagram see page 444.]

## Puttalam Notice No. 8,579.

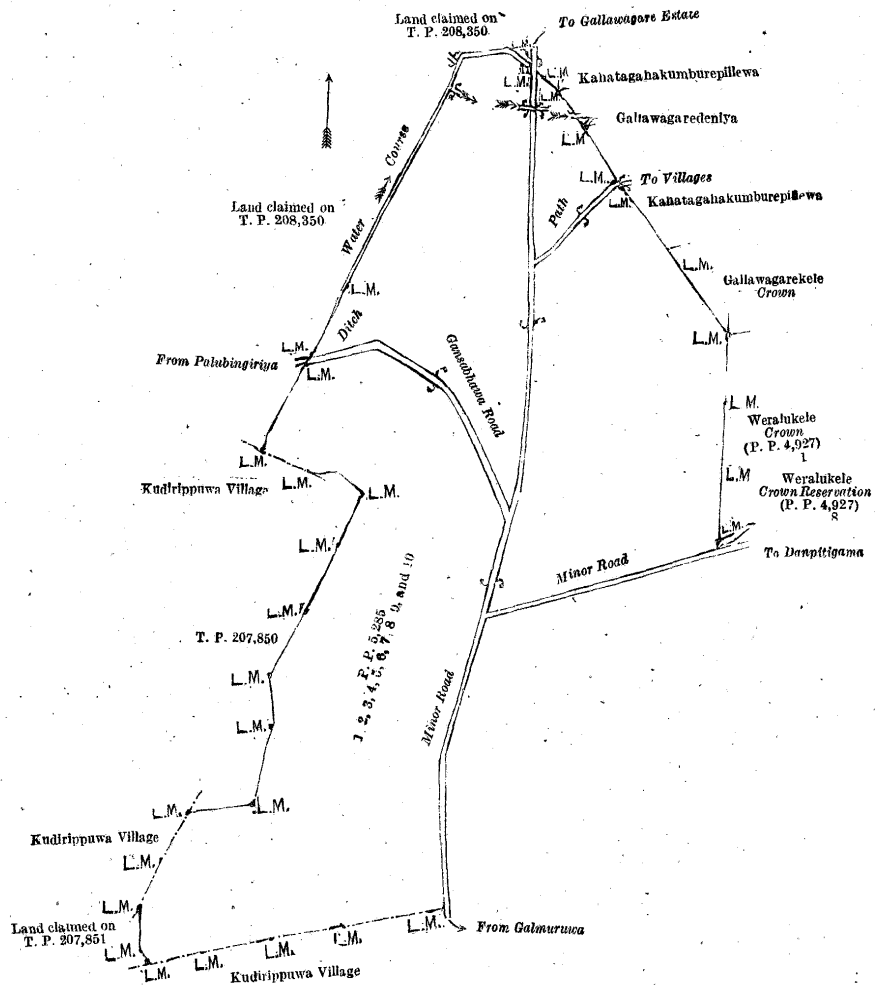
## Notice under "The Waste Lands Ordinances of 1897, 1899, 1900, and 1903."

TAKE notice that unless within three months from April 11, 1924, the persons, if any, who claim any interest in the land hereinafter mentioned appear before the Assistant Government Agent of the Puttalam and Chilaw Districts of the North-Western Province, at his office at Puttalam and make claim in person or in writing to the said land or to some interest therein :

Such Assistant Government Agent, in pursuance of the powers in him vested by the said Ordinances, will declare by writing under his hand that the said land to which no claim has been made, is the property of the Crown.

W. K. H. CAMPBELL,  
Assistant Government Agent.

NOTE.—A claim to a right of way over the said land is a claim to an interest in the land.



Surveyor-General's Office,  
Colombo, September 29, 1923.

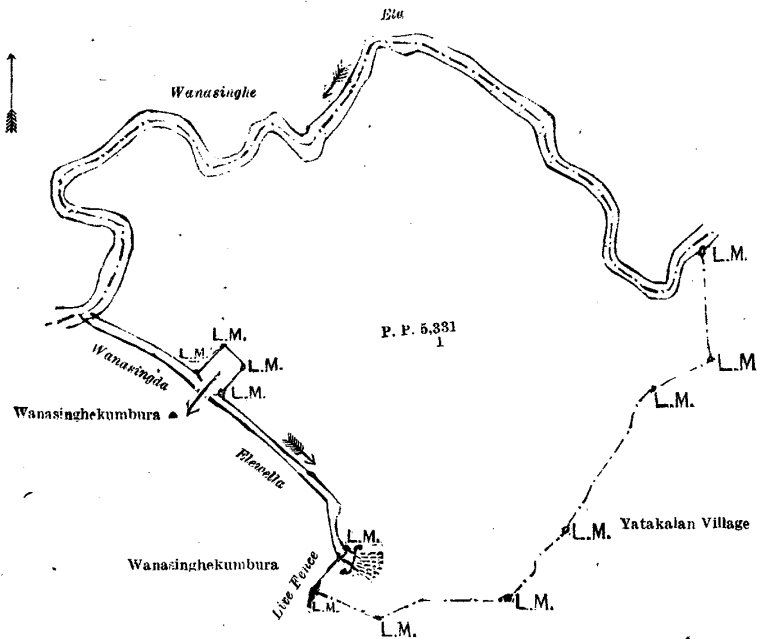
Scale of 8 Chains to an Inch.

G. K. THORNHILL,  
for Acting Surveyor-General.

*Description of the Land referred to.*

The land commonly known or called as Wanasinghekele, situated in the village of Muttibendiwila, in Yatakalan pattu of Pitigal korale south of the Chilaw District, in the North-Western Province, containing in extent 10 acres 3 roods and 19 perches and shown as lot 1 in preliminary plan 5,331 and in the annexed diagram; and bounded as follows: on the north by Wanasingha-ela; on the east by Wanasingha-ela and the village limit of Yatakalan village; on the south by the village limit of Yatakalan village; on the west by Wanasinghekumbura claimed by Davithappu and others, Wanasinghe-ewella, Wanasinghekumbura claimed by Davithappu and others, Wanasinghe-ewella, Wanasingha-ela.





Surveyor-General's Office,  
Colombo, November 19, 1923.

Scale of 4 Chains to an Inch.

G. K. THORNHILL,  
for Acting Surveyor-General.

**Anuradhapura Notice No. 8,580.**

**Notice under "The Waste Lands Ordinances of 1897, 1899, 1900, and 1903."**

TAKE notice that unless within three months from April 11, 1924, the persons, if any, who claim any interest in the lands hereinafter mentioned or in any one or more of such lands or to some interest therein make claim in person or in writing to the said lands or any of them or to some interest therein to L. L. Hunter, Esq., Special Officer appointed under section 28 of "The Waste Lands Ordinances of 1897, 1899, 1900, and 1903," at his office at Colombo :

Such Special Officer, in pursuance of the powers vested in him by the said Ordinances, will declare by writing under his hand that the said lands, or such of them as to which no claim has been made, are the property of the Crown.

L. L. HUNTER,  
Special Officer.

NOTE.—A claim to a right of way over the said lands or any of them is a claim to an interest in the land or lands.

*Description of the Lands referred to.*

The following lots situate in the village of Kelekarambawa, in the Yoda-ela tulana of the Kalagam korale north, in the Kalagam palata of the North-Central Province, as described in the annexed diagram :—

Block survey preliminary plan 896.

Lot.	Name of Land.	Extent, A. R. P.	Lot.	Name of Land.	Extent, A. R. P.
1 ..	Kagame-oya (part) ..	2 0 39	25 ..	Kiwulaccare (reservation for bund) ..	1 0 4
2 ..	Bakmeegahakele (reservation for stream) ..	1 0 16	26 ..	Palugaha-accare ( do. ) ..	0 2 20
4 ..	Dambagahawela ( do. ) ..	0 1 2	27 ..	Pita-ela ..	0 0 36
5 ..	Dambagahakele ( do. ) ..	0 1 35	28½ ..	Pansalawatta (reservation for bund) ..	0 1 11
9 ..	Kandiyebima, Pareaccare (reservation for Yoda-ela bund) ..	7 2 9	30 ..	Karambewawewa (tank and bund) ..	40 0 1
10 ..	Yoda-ela (irrigation channel) part ..	10 2 19	34 ..	Pita-ela ..	0 3 11
10½ ..	Yoda-elakandiya (bund) ..	7 0 17	36 ..	Karambewamukalana (reservation for stream) ..	4 3 11
11 ..	Pareaccare (reservation for Yoda-ela bund) ..	0 0 25	37 ..	Kagame-oya (stream) ..	3 0 26
12 ..	Aluthwella (irrigation channel) ..	0 0 30	38 ..	Kongahahena (reservation for stream) ..	1 1 19
12½ ..	Aluthwella (irrigation channel) (parts of T. Ps. 161,609 and 160,651) ..	0 0 27	38½ ..	Kuruweaccare ( do. ) ..	0 0 12
12¾ ..	Aluthwella (irrigation channel) ..	0 0 16	39 ..	Do. ( do. ) ..	0 0 33
13 ..	Watuaccare (reservation for irrigation channel) ..	0 1 9	39½ ..	Do. ( do. ) ..	0 0 27
14 ..	Irrigation channel ..	0 1 35	41 ..	Wella (irrigation channel) ..	0 1 14
15 ..	Bogahahena (reservation for channel) ..	0 0 28	41½ ..	Kuruweekele ..	0 2 38
16 ..	Bogahawela ( do. ) ..	2 0 28	42 ..	Kongahakele (reservation for irrigation channel) ..	2 0 15
17 ..	Do. (reservation for bund) ..	0 1 13	44 ..	Do. ..	0 2 1
18 ..	Do. ( do. ) ..	0 0 16	45 ..	Kongahahena (reservation for stream) ..	1 2 9
19 ..	Ehetugaha-accare ( do. ) ..	0 0 9	45½ ..	Kongahawela ( do. ) ..	0 0 20
20 ..	Pita-ela ..	0 1 33	46 ..	Stream ..	0 0 22
21 ..	Bogaha-accare (reservation for bund) ..	0 0 20	46½ ..	Karuwalagahawela (reservation for stream) ..	0 0 21
22 ..	Horow-ela (irrigation channel) ..	0 0 28	47 ..	Aswedduma estate ..	181 3 18
23 ..	Bogaha-accare (reservation for bund) ..	0 1 13	48 ..	Ela ..	0 0 9
24 ..	Polgaha-accare ( do. ) ..	0 2 28	50 ..	Kagam-oya (part) ..	3 1 24

Lot.	Name of Land.	Extent, A. R. P.	Lot.	Name of Land.	Extent, A. R. P.
51 ..	Palugahakele (reservation for stream)	.. 1 2 33	60½ ..	Wella-ela (irrigation channel)	.. 0 0 14
52 ..	Hammillagahahena ( do. )	.. 0 1 17	61 ..	Wanelanda (reservation for tank bund)	.. 0 1 10
53 ..	Hammillagahahewa ( do. )	.. 0 2 39	62 ..	Wane-accare ( do. )	.. 0 1 9
53½ ..	Palugahawela ( do. )	.. 0 0 22	63 ..	Wekandebima, Punciaccare ( do. )	.. 0 1 20
54 ..	Do. ( do. )	.. 0 2 0	64 ..	Horow-ela (irrigation channel)	.. 0 1 0
55 ..	Palugahahena ( do. )	.. 0 1 19	69 ..	Cart track and reservation	.. 0 1 24
56 ..	Wan-ela	.. 1 1 10	72 ..	Cart track	.. 0 0 19
56½ ..	Wan-ela (parts of T. Ps. 169,210 and 161,610)	.. 0 1 2	73 ..	Cart track and reservation	.. 0 2 4
57 ..	Ela	.. 0 0 35	74 ..	Minor road	.. 0 3 13
57½ ..	Ela (part of T. P. 163,594)	.. 0 0 34	75 ..	Parelanda (reservation for road)	.. 0 0 18
59 ..	Goda-accare (reservation for stream)	.. 1 3 2	76 ..	Do. ( do. )	.. 0 0 7
60 ..	Wan-ela (irrigation channel)	.. 0 2 38	77 ..	Cemetery	.. 1 0 19
60½ ..	Wella-ela (irrigation channel) (part of T. P. 171,430)	.. 0 0 26	78 ..	Parelanda (reservation for road)	.. 0 1 15
60¾ ..	Wella-ela (irrigation channel) (parts of T. Ps. 149,116 and 171,447)	.. 0 0 11	79 ..	Do. ( do. )	.. 0 1 1
			80 ..	Accareidama	.. 0 0 38
					293 1 36

and bounded as follows: on the north by the village limit of Aswedduma, part of Kagame-oya (the village limit of Aswedduma); on the east by a part of Yoda-ela (the village limits of Hiripitiyagama and Radagama, in the Kalagam korale south); on the south by the village limits of Palugaswewa, Kaduruwegama, a part of Kagame-oya, the village limit of Kaduruwegama; on the west by the village limits of Kallanchiyagama and Aswedduma.

NOTE.—The following lots lying within the above-mentioned boundaries are excluded from this notice, and no part of its aggregate acreage of 397 acres 1 rood and 18 perches is included in the acreage of 293 acres 1 rood and 36 perches given above:—

Block survey preliminary plan 896.

Lot.	Name of Land.	Extent, A. R. P.	Lot.	Name of Land.	Extent, A. R. P.
A 3 ..	Bakmeegahawela	.. 0 1 2		watta, Udubeliaccare, and Accareidama (T. Ps. 178,016, 174,645, 174,643, 171,427, 171,445, 303,164, 330,694, 317,135, 281,425, 325,333, 322,008, 322,007, and parts of 173,133, 174,644, and 174,276)	.. 57 0 32
A 6 ..	Palugaha-accare, Bogaha-accare, Hammillagahahewa, Hammillagahahena, Palugahawela, Diulgahakotuwa, Hammillawela, Hammillahena, Meegaha-accare, Bakmeegahakele, Bakmeegahawela, Ehetugaha-accare, Kohombagaha-accare, Kohombagahawatta, Talagahakumbura, Mudubima, Punci-accare, Bogahawatta, Waneaccare, Puranawatta, Wirandagahawatta, Debigahawatta, Ambagahawatta, Kogahawatta, Ihalawela, Meegahawatta, Iniginigaha-accare, Goda-accare, Accarahatha, Pareaccare, Hammillagahakotuwa, Puranawela, Menerihena, Watuaccare, Bogahawela (T. Ps. 178,051, 171,434, 174,299, 174,301, 171,432, 171,431, 174,302, 174,300, 155,346, 178,004, 174,279, 171,429, 174,646, 171,428, 161,608, 171,446, 173,378, 170,488, 174,283, 170,487, 178,009, 172,181, 161,609, 347,133, 160,651; and parts of 174,641, 230,600, 169,210, 161,510, 149,116, 171,447, 171,430, and 163,594)	.. 267 1 1	A 29 ..	Karambewawewa (parts of T. Ps. 173,133 and 174,644)	.. 5 2 8
A 7 ..	Pareaccare	.. 0 0 25	A 30½ ..	Karambewawewa (part of T. P. 174,276)	1 3 2
A 8 ..	Not used	..	A 31 ..	Do. (part of T. P. 174,641)	2 0 12
A 2 ..	Bogaha-accare, Polgaha-accare, Kiul-accare, Palugaha-accare, Pansal-	..	A 32 ..	Do. ( do. )	0 2 19
			A 33 ..	Do. (part of T. P. 230,600)	0 1 27
			35 ..	Karambewamukalana (T. P. 330,602)	1 3 10
			A 40 ..	Palugaha-accare, Nugaha-accare, Kongahakumbura, Kuruweewela, Karuwalagahawela (T. Ps. 318,389, 273,448, 239,894, 239,895, 197,972, and 236,516)	.. 48 1 24
			A 43 ..	Kuruweearcare	.. 0 0 17
			A 49 ..	Palugaha-accare	.. 0 0 26
			A 58 ..	Do.	.. 0 1 4
			A 65 ..	Meegahalanda and Wirandagaha-accare	5 2 11
			A 66 ..	Iniginigaha-accare	.. 0 0 32
			A 67 ..	Kohombagahawatta	.. 0 2 9
			A 68 ..	Kottagahawatta	.. 0 1 32
			A 70 ..	Wirandagahawatta	.. 0 1 0
			A 71 ..	Wirandagaha-accare	.. 4 1 5
					397 1 18

[For Diagram see page 447.]

Anuradhapura Notice No. 8,581.

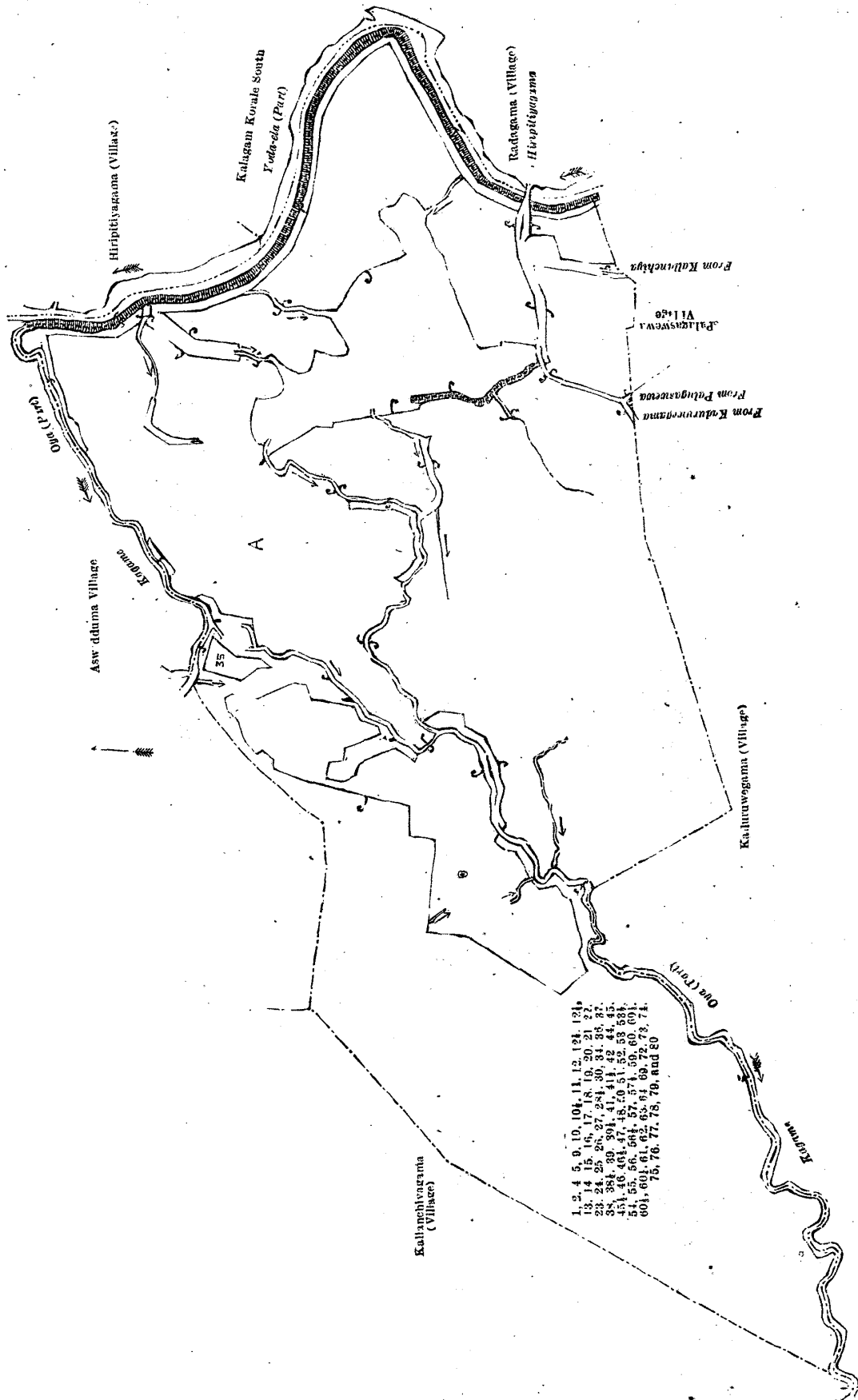
Notice under "The Waste Lands Ordinances of 1897, 1899, 1900, and 1903."

TAKE notice that unless within three months from April 11, 1924, the persons, if any, who claim any interest in the lands hereinafter mentioned or in any one or more of such lands or to some interest therein make claim in person or in writing to the said lands or any of them or to some interest therein to L. L. Hunter, Esq., Special Officer appointed under section 28 of "The Waste Lands Ordinances of 1897, 1899, 1900, and 1903," at his office at Colombo:

Such Special Officer, in pursuance of the powers vested in him by the said Ordinances, will declare by writing under his hand that the said lands, or such of them as to which no claim has been made, are the property of the Crown.

L. L. HUNTER,  
Special Officer.

NOTICE.—A claim to a right of way over the said lands or any of them is a claim to an interest in the land or lands.



Surveyor-General's Office,  
Colombo, December 10, 1923.

Scale of 16 Chains to an Inch.  
Anuradhapura S. O. 1—1924.

C. R. LUNDIE,  
for Acting Surveyor-General.

## Description of the Lands referred to.

The following lots situate in the village of Kusalaganama, in the Yoda-elatulana of the Kalagam korale north, in the Kalagam palata of the North-Central Province, as described in the annexed diagram:—

## Block survey preliminary plan 852.

Lot.	Name of Land.	Extent, A. R. P.	Lot.	Name of Land.	Extent, A. R. P.
1 ..	Part of Yoda-ela (channel)	0 1 22.8	77 ..	Kusalaganamahena <i>alias</i> Kanakkanmaduwewela (reservation for channel)	1 1 3
2 ..	Yodayakanda (bund)	0 1 11	79 ..	Kusalaganamakele	4 2 29
3 ..	Elebirna (bund reservation)	0 2 27.3	80 ..	Do.	10 0 33
4 ..	Galpannume-ela (stream)	0 0 26.1	83 ..	Ichchankulama Minipit'aniya (cemetery)	0 2 5
33 ..	Kusalaganamahena <i>alias</i> Kanakkanmaduwewela (contains rocks)	0 0 22.5	84 ..	Kappalgamelanda (reservation for path)	0 0 12
44 ..	Otteru-ela (channel)	0 0 6.7	85 ..	Cart track to Kalawewa	0 0 31
49 ..	Part of Parana-ela (stream)	0 0 21.7	86 ..	Kappalgamelanda (reservation for path)	0 0 21
50 ..	Channel	0 0 30	88 ..	Part of Lebbe Kandu-ela (channel)	0 0 12
56 ..	Part of cart track (half area of road)	0 0 11	89 ..	Kanakkanmaduwewatta (part of T. P. 250,799) (reservation for channel)	0 1 9
57½ ..	Cart track	0 0 7	92 ..	Part of Galpannume-ela (stream)	0 3 27
58 ..	Kusalaganamahena (reservation for channel)	0 0 18	95 ..	Kusalaganamahena <i>alias</i> Kanakkanmaduwewela	0 2 3
59 ..	Channel	0 2 23	98 ..	Kusalaganamawela (encroachment on channel reservation)	0 0 22
61 ..	Amunawettihena (reservation for path) (now abandoned)	0 2 36	99 ..	Kusalaganamawela (abandoned)	0 0 25
64 ..	Ela (channel)	0 0 25	100 ..	Do. (do.)	0 0 14
65 ..	Kusalaganamawela (encroachment on path reservation)	0 0 33	101 ..	Ela (channel)	0 0 20
66 ..	Do. (do.)	0 0 11	102 ..	Kusalaganamapitiya (reservation for channel)	0 1 39
67 ..	Do. (do.)	0 0 10	106 ..	Kusalaganamakele (reservation for ela)	0 0 12
68 ..	Do. (do.)	0 0 22	109 ..	Otteru-ela <i>alias</i> Oddan-ela (channel)	0 0 7
69 ..	Do. (do.)	0 0 6	111 ..	Otteru-ela (channel)	0 0 20
69½ ..	Do. (do.)	0 0 7	112 ..	Part of Parana-ela (stream)	0 1 33
70 ..	Do. (do.)	0 0 7	116 ..	Otteru-ela <i>alias</i> Oddan-ela (abandoned channel)	0 1 4
73 ..	Lebbekandu-ela (channel)	1 0 20			
74½ ..	Do. (do.)	0 0 1			
76 ..	Kusalaganamahena <i>alias</i> Kanakkanmaduwewela (reservation for channel)	1 2 10			
					28 0 1.1

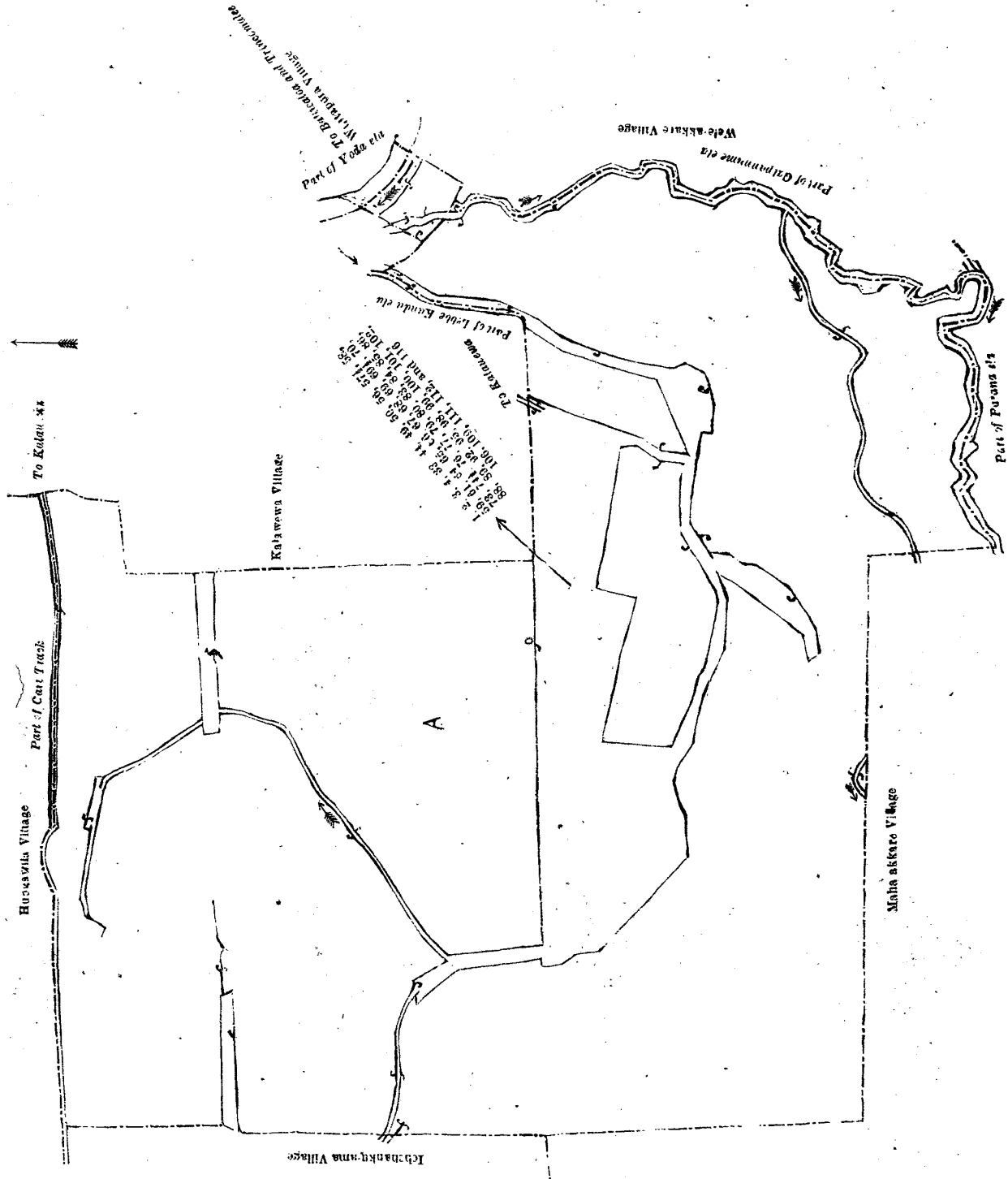
and bounded as follows: on the north by the village limit of Hungawila, part of cart track to Kalawewa (the village limit of Hungawila); on the east by the village limit of Kalawewa, part of Lebbe Kandu-ela (the village limit of Kalawewa), the village limit of Kalawewa, the village limit of Wijitapura (part of Yoda-ela), the village limit of Wele-akkare, part of Galpannume-ela (the village limit of Wele-akkare); on the south by part of Parana-ela (the village limit of Maha-akkare), the village limit of Maha-akkare; on the west by the village limits of Maha-akkare and Ichchamkulama.

NOTE.—The following lots lying within the above-mentioned boundaries are excluded from this notice, and no part of their aggregate acreage of 177 acres and 11.9 perches is included in the acreage of 28 acres and 1.1 perches given above:—

## Block survey preliminary plan 852.

Lot.	Name of Land.	Extent, A. R. P.	Lot.	Name of Land.	Extent, A. R. P.
A 5 ..	Kanakkanmaduwepolwatta (parts of T. Ps. 250,798 and 250,799)	0 3 38.3	A 35 ..	Kanakkanmaduwewela	0 0 5.2
A 6 ..	Kanakkanmaduwewela (part of T. P. 345,594)	0 0 12.2	A 36 ..	Do.	0 0 10.6
A 7 ..	Kanakkanmaduwewela	0 1 6.8	A 37 ..	Do.	0 0 30
A 8 ..	Do.	0 0 25	A 38 ..	Do.	0 0 23.2
A 9 ..	Kanakkanmaduwewela (part of T. P. 345,594)	0 0 1.7	A 39 ..	Do.	0 0 37
A 10 ..	Do.	0 0 2	A 40 ..	Do.	0 1 15.2
A 11 ..	Kanakkanmaduwewela	0 0 17.7	A 41 ..	Do.	0 0 23
A 12 ..	Do.	0 0 16.6	A 42 ..	Do.	0 0 37.5
A 13 ..	Kanakkanmaduwewela (part of T. P. 345,504)	0 0 1.5	A 43 ..	Ara-accare (part of T. P. 249,320)	0 2 20.2
A 14 ..	Do. (do.)	0 0 1	A 45 ..	Do. (do.)	0 0 22.6
A 15 ..	Kanakkanmaduwewela	0 0 14.2	A 46 ..	Parana-accare (part of T. P. 240,831)	0 0 35
A 16 ..	Do.	0 1 0.5	A 47 ..	Do. (do.)	0 3 7.6
A 17 ..	Kanakkanmaduwewela (part of T. P. 345,594)	0 0 2.5	A 48 ..	Do. (do.)	0 1 19.5
A 18 ..	Do. (do.)	0 0 2.1	A 49 ..	Kusalaganamawela (T. P. 281,426)	6 3 23
A 19 ..	Kanakkanmaduwewela	0 0 10.6	A 52 ..	Do.	3 3 35
A 20 ..	Do.	0 0 8.7	A 53 ..	Kusalaganamawatta	6 2 35
A 21 ..	Kanakkanmaduwewela (part of T. P. 345,594)	0 0 3.3	A 54 ..	Do.	0 3 4
A 22 ..	Do. (do.)	0 0 7.5	A 55 ..	Tisbamba (sanitary reserve)	0 1 27
A 23 ..	Kanakkanmaduwewela	0 0 15.2	A 56½ ..	Cart track (half area of road) part of T. P. 229,095)	0 0 20
A 24 ..	Do.	0 0 16.8	A 57 ..	Kusalaganamawatta	0 2 37
A 25 ..	Kanakkanmaduwewela (part of T. P. 345,594)	0 0 6.8	A 60 ..	Amunawettiwatta (T. P. 155,310 and part of 229,095)	13 2 10
A 26 ..	Do. (do.)	0 0 6.8	A 62 ..	Kappalgamelanda	1 3 21
A 27 ..	Kanakkanmaduwewela	0 0 16.6	A 63 ..	Kappalgamelanda	10 1 38
A 28 ..	Do.	0 0 19.6	A 63½ ..	Kusalaganamawela (part of T. P. 192,516)	7 3 32
A 29 ..	Kanakkanmaduwewela (part of T. P. 345,594)	0 0 10.2	A 71 ..	Lebbe Kandu-ela (channel)	0 0 18
A 30 ..	Do. (do.)	0 0 8.8	A 72 ..	Kusalaganamawela (part of T. P. 192,516)	0 1 4
A 31 ..	Kanakkanmaduwewela	0 0 29.2	A 74 ..	Kappalgamelanda (part of T. P. 192,516)	0 1 7
A 32 ..	Do.	0 0 6	A 75 ..	Do.	6 3 15
A 34 ..	Do.	0 0 24.1	A 78 ..	Kappalgamelanda	27 3 26
			A 81 ..	Kusalaganamakele (T. P. 343,834)	3 3 20
			A 82 ..	Do.	3 3 30
			A 87 ..	Kappalgamelanda (T. P. 340,292)	3 0 13

Lot.	Names of Land.	Extent,	A	R.	P.	Lot.	Name of Land.	Extent,	A	R.	P.
A 90	Kanakkanmaduwepolwatta (part of T. Ps. 250,799 and 345,594)	2	3	2		A 107	Kusalanagamewela	9	1	3	
A 91	Kankkanmaduwepolwatta (part of T. P. 250,798)	0	1	18		A 108	Kusalanagamewela and Ara-accare (T. Ps. 259,193, 259,065, 259,112, 258,986, 335,197, 335,199; and part of T. P. 249,320)	33	1	1	
A 93	Kanakkanmaduwelanda (reservation for stream)	0	3	11		A 110	Parana-accare (part of T. P. 240,831)	1	0	8	
A 94	Kanakkanmaduwewela	12	1	23		A 113	Do. (do.)	5	0	24	
A 96	Do.	0	1	24		A 114	Kanakkanmaduwehena	0	1	3	
A 97	Ara-accare (part of T. P. 335,197)	0	0	14		A 115	Ara-accare (part of T. P. 249,320)	0	0	12	
A 103	Kusalanagamahena (T. P. 355,722)	2	0	15		A 117	Kanakkamaduwehena	0	3	5	
A 104	Kusalanagamewela (reservation for channel) (part of T. P. 258,986)	0	0	8		A 118	Kanakkanmaduwewatta	0	2	28	
A 105	Kusalanagamewela	0	3	19				177	0	11	9



Surveyor-General's Office,  
Colombo, December 11, 1923.

Scale of 8 Chains to an Inch.  
Anuradhapura S. O. 12—1924,

C. R. LUNDIE,  
for Acting Surveyor-General.

**Anuradhapura Notice No. 8,582.**

**Notice under "The Waste Lands Ordinances of 1897, 1899, 1900, and 1903."**

TAKE notice that unless within three months from April 11, 1924, the persons, if any, who claim any interest in the lands hereinafter mentioned or in any one or more of such lands or to some interest therein, make claim in person or in writing to the said lands or any of them or to some interest therein to L. L. Hunter, Esq., Special Officer appointed under section 28 of "The Waste Lands Ordinances of 1897, 1899, 1900, and 1903," at his office at Colombo :

Such Special Officer, in pursuance of the powers vested in him by the said Ordinances, will declare by writing under his hand that the said lands, or such of them as to which no claim has been made, are the property of the Crown.

L. L. HUNTER,  
Special Officer.

NOTE.—A claim to a right of way over the said lands or any of them is a claim to an interest in the land or lands.

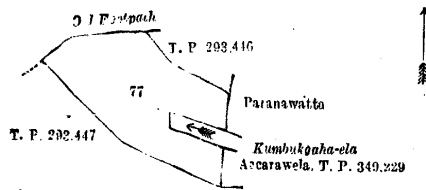
*Description of the Lands referred to.*

The following lots situate in the village of Ellewewa, in the Elwe tulana of the Kanadara korale of the Nuwaragam palata, in the North-Central Province, as described in the annexed diagrams :—

I.—Block survey preliminary plan 789.

Lot.	Name of Land.	Extent, A. R. P.
77	Kiulewela-akkare (encroachment, reservation for stream)	0 3 28

and bounded as follows : on the north by old footpath and T. P. 293,446 ; on the east by Paranawatta claimed by Bandiralage Punchirala and others, Kumbukgaha-ela, Accarewela (T. P. 349,229) ; on the south by T. P. 293,447 ; on the west by T. P. 293,447.



Surveyor-General's Office,  
Colombo, November 28, 1923.

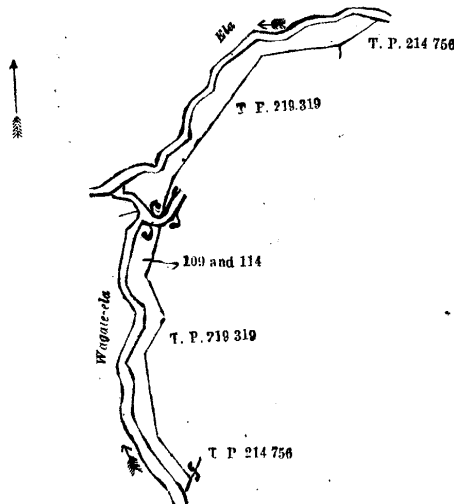
Scale of 4 Chains to an Inch.

C. H. VINCE,  
for Acting Surveyor-General.

II.—Block survey preliminary plan 789.

Lot.	Name of Land.	Extent, A. R. P.
109	Hayewela-accrowedibima (encroachment, reservation for stream)	0 1 31
114	Akkarewela (encroachment)	0 1 8
		0 2 39

and bounded as follows : on the north by an ela ; on the east by T. Ps. 214,756, 219,319, 214,756 ; on the south by the Wagale-ela ; on the west by Wagale-ela.



Surveyor-General's Office,  
Colombo, November 28, 1923.

Scale of 4 Chains to an Inch.

C. H. VINCE,  
for Acting Surveyor-General.

## LAND SALES IN THE WESTERN PROVINCE.

No. 3,397, W. P.—The Assistant Government Agent, Kalutara, will on Monday, May 26, 1924, at 10 A.M., at his office in the Kalutara Kachcheri, put up for settlement, the under-mentioned portions of Crown land, in accordance with the regulations of Government regarding land sales. Six allotments of land situated in the Kalutara totamune division of the Kalutara District of the Western Province.

Lot.	Name of Land.	Name of Applicant.	Name of Claimant.	Description.	Extent.	
					A.	R. P.
1	Ramamodimiyawatta <i>alias</i> Kekiribawawatta	—	Rev. Father de Vise	Coconut	0	1 36.4
2	—	—	Crown	Sandy strip	0	0 1.3
3	Sudellawatta	—	Rev. Father de Vise	Coconut	0	0 35
4	Do.	—	do.	do.	0	0 3.3
5	Kanjawatta	—	do.	Bare land	0	0 0.6
6	Do.	—	do.	Coconut	0	0 1.2

Note.—It is proposed to settle all these lots on the Rev. Father de Vise, O.M.I., of Maggona, to be used as a Roman Catholic burial ground.

Colonial Secretary's Office,  
Colombo, April 4, 1924.

CECIL CLEMENTI,  
Colonial Secretary.

## LAND SALES IN THE CENTRAL PROVINCE.

No. 2,721, C. P.—The Government Agent, Central Province, will on Monday, May 26, 1924, at 11 A.M., at Urugala, put up to auction, for sale or settlement, or will otherwise dispose of, the under-mentioned portions of Crown land, in accordance with the regulations of Government regarding land sales. Twelve allotments of land situated in the Uda Dumbara division of the Kandy District of the Central Province.

Lot.	Name of Land.	Name of Applicant.	Description.	Extent.		Upset price per acre, Rs.
				A.	R. P.	
1	Alakolamaditta	Galketiye Meddumarala	Paddy field (abandoned)	0	1 15	40
Preliminary plan 7,358. Village—Hassalaka in Kandapahala korale of Uda Dumbara Division.						
1	Madaheliya	H. B. Rambukwella of Udispattuwa	Paddy field	5	2 36	25
2	Do.	do.	Paddy field (abandoned)	0	0 29	25
3	Do.	do.	Paddy field	0	1 16	25
4	Hassalakaelhena	Kapuwatte Loku Banda Arachchi of Udagammedda	Chena	5	0 0	35
Preliminary plan 7,445. Village—Doraliyadda in Medasiya pattu of Uda Dumbara Division.						
2	Talagahayatayaya	U. A. M. Kalu Banda of Udispattu	Chena	29	0 26	30
Preliminary plan 7,365. Village—Hinatiya in Gampaha korale east of Uda Dumbara Division.						
1	Nawinnahena	—	Forest	0	1 16	—*
2	Do.	Dagawillagedera Horatala	Land suitable for paddy cultivation	0	2 16	25
3	Do.	do.	do.	0	3 9	25
4	Do.	—	Forest	1	0 18	—*
Preliminary plan 7,299. Village—Talagune in Gandeke korale of Uda Dumbara Division.						
1	Palle-ellakumbura	W. M. R. Banda, Korala of Gandeke	Low land cleared by the applicant for aswed-dumization	2	2 34	30
2	Palle-ellekumburekele	—	High jungle	0	2 4	—*

\* To be reserved.

Further particulars regarding these lands can be obtained from the Government Agent, Central Province, and their plans from the Surveyor-General.

Colonial Secretary's Office,  
Colombo, April 5, 1924.

CECIL CLEMENTI,  
Colonial Secretary.

No. 2,722, C. P.—The Assistant Government Agent, Nuwara Eliya, will on Monday, May 26, 1924, at 10 A.M., at his office in Nuwara Eliya, put up to auction, for sale or settlement, or will otherwise dispose of the under-mentioned portions of Crown land, in accordance with the regulations of Government regarding land sales. Eight allotments of land situated in the Kotmale division of the Nuwara Eliya District of the Central Province.

Lot.	Name of Land.	Name of Applicant.	Description.	Extent.		Upset price per acre, Rs.
				A.	R. P.	
1	—	—	Estate cart road	0	3 16	210*
Claimant—Crown.						
2	Doombagastalawepatana	The Eastern Produce and Estates Co., Ltd.	Patana	14	3 23	210
3	Do.	—	Patana and footpath (reservation for footpath)	0	2 10	—†
Claimant—Crown (encroachment by the Eastern Produce and Estates Co., Ltd.)						
4	—	—	Estate road	0	0 34	210*
Claimant—Crown.						
5	Doombagastalawepatana	The Eastern Produce and Estates Co., Ltd.	Patana	0	0 35	210

Lot.	Name of Land.	Name of Applicant.	Description.	Extent.		Upset price per acre, Rs.
				A.	R. P.	
Claimant—Crown (encroachment by the Eastern Produce and Estates Co., Ltd.)						
6	Dombagastalawa estate	—	Tea	0	0 29	600*
Claimant—Crown.						
7	Welihelapatana ..	The Eastern Produce and Estates Co., Ltd.	Patana	45	0 31	210
Claimant—Crown (encroachment by the Eastern Produce and Estates Co., Ltd.)						
8	Dombagastalawa estate	—	Tea	0	0 19	700*

\* For settlement.

† Not for sale.

Further particulars regarding these lands can be obtained from the Assistant Government Agent, Nuwara Eliya, and plans of them from the Surveyor-General.

Colonial Secretary's Office,  
Colombo, April 7, 1924.

CECIL CLEMENTI,  
Colonial Secretary.

No. 2,723, C. P.—The Assistant Government Agent, Matale, will on Thursday, June 5, 1924, at 1 P.M., at Nalanda Resthouse, put up to auction, for sale or settlement, or will otherwise dispose of, the under-mentioned portions of Crown land, in accordance with the regulations of Government regarding land sales. Forty-two allotments of land situated in the Matale North division of the Matale District of the Central Province.

Lot.	Name of Land.	Preliminary plan	Village	Name of Applicant.	Description.	Extent.		Upset price per acre, Rs.
						A.	R. P.	
Preliminary plan 7,541. Village—Nikula.								
1	Henagatchiyaya ..	..	..	E. Appuhamy	Paddy field	0	2 6	
2	Do. ..	..	..	do.	Chena	0	2 5	
Preliminary plan 7,518. Village—Melpitiya.								
1	Moragasyaya ..	..	..	A. Kiri Banda	Chena	2	2 0	
2	Do. ..	..	..	do.	do.	0	3 30	
Preliminary plan 7,548. Village—Melpitiya.								
1	Galkaduwehena ..	..	..	Kiri Banda	do.	0	2 14	
Preliminary plan 7,468. Village—Inamalawa.								
1	Yabarahena ..	..	..	—	Chena °	0	0 23*	
2	Do. ..	..	..	—	do.	1	1 10	
3	Do. ..	..	..	Punchi Banda	do.	1	2 32	
Preliminary plan 7,499. Village—Wahacotte.								
1	Ambagashena ..	..	..	Savariyal Appo	Native garden	0	0 34	
2	Do. ..	..	..	do.	Chena	0	2 22	
3	Maragahamullehena <i>alias</i> Ambagashena	..	..	S. Juwan Appo	do.	2	1 13	
4	Do. ..	..	..	do.	Native garden	0	2 0	
5	Do. ..	..	..	do.	do.	0	0 9*	
6	Maragahamullehena <i>alias</i> Ambagashena	..	..	do.	do.	0	0 12*	
7	Do. ..	..	..	do.	High jungle	0	1 2*	
8	Kalawelamullehena	..	..	Don Lewis Appo	Chena	1	0 37	
9	Do. ..	..	..	do.	Garden	0	2 19	
Preliminary plan 7,540. Village—Karawilahena.								
1	Habayaya <i>alias</i> Bakmigahamullehena	..	..	U. Dingiri Banda and others	Chena	0	2 0	
2	Do. ..	..	..	do.	do.	0	2 0	
3	Do. ..	..	..	do.	do.	0	2 4	
4	Do. ..	..	..	do.	do.	0	2 8	
5	Do. ..	..	..	do.	do.	0	2 0	
6	Do. ..	..	..	do.	do.	0	1 37	
7	Do. ..	..	..	do.	do.	0	2 2	
8	Do. ..	..	..	do.	do.	0	2 4	
9	Do. ..	..	..	do.	do.	0	2 0	
10	Do. ..	..	..	do.	do.	0	2 0	
11	Do. ..	..	..	do.	do.	0	2 0	
12	Do. ..	..	..	do.	do.	0	2 1	
13	Do. ..	..	..	do.	do.	0	1 37	
14	Do. ..	..	..	do.	do.	0	2 1	
15	Do. ..	..	..	do.	do.	0	2 0	
16	Do. ..	..	..	do.	do.	0	2 5	
17	Do. ..	..	..	do.	do.	0	1 38	
18	Do. ..	..	..	do.	do.	0	2 3	
19	Do. ..	..	..	do.	do.	0	2 6	
20	Do. ..	..	..	do.	do.	0	2 8	
21	Do. ..	..	..	do.	do.	1	3 1*	
Preliminary plan 6,780. Village—Alugolla.								
1	Elhenyaya ..	..	..	—	Chena	0	0 25*	
2	Do. ..	..	..	A. H. Don Bastian de Silva	Field	13	3 31†	
3	Do. ..	..	..	—	Chena	0	0 34*	
4	Do. ..	..	..	—	do.	0	0 32*	

\* Reservation (not for sale).

† To be sold to Mr. F. van Rooyen without competition at the upset price as he has asweddumized the land on a Crown permit.

Upset price at Rs. 20 to Rs. 25 per acre.

Further particulars regarding these lands may be obtained from the Assistant Government Agent, Matale, and their plans from the Surveyor-General.

Colonial Secretary's Office,  
Colombo, April 9, 1924.

CECIL CLEMENTI,  
Colonial Secretary.



### LAND SALES IN THE SOUTHERN PROVINCE.

**No. 4,115, S. P.**—The Government Agent, Southern Province, will on Thursday, May 22, 1924, at 1 P.M. at his office in Galle Kachcheri, put up to auction, for sale or settlement, or will otherwise dispose of, the under-mentioned portions of Crown land, in accordance with the regulations of Government regarding land sales. Four allotments of land situated in the Gangaboda pattu division of the Galle District of the Southern Province.

Preliminary plan 9,710. Village—Wanduramba. Claimant—Mr. Charles E. Dias Nagahawatte of  
Wicklow Hills estate, Wanduramba.

Lot.	Name of Land.	Name of Applicant.	Description.	Extent.			Upset price per acre, Rs.
				A.	R.	P.	
3193	Puhulhenakanda ..	A. G. Eporis Appu ..	Jungle ..	1	3	27	75
3196	Do. ..	do. ..	Deniya ..	0	3	10	75
3198	Dola-arambekanda..	do. ..	Jungle ..	2	1	11	75
3199	Managodakanda ..	do. ..	do. ..	0	3	33	75

Further information regarding these lands can be obtained from the Government Agent, Southern Province, and their plans from the Surveyor-General.

Colonial Secretary's Office,  
Colombo, April 5, 1924.

CECIL CLEMENTI,  
Colonial Secretary.

**No. 4,116, S. P.**—The Government Agent, Southern Province, will on Tuesday, June 10, 1924, at 1 P.M., at his office in Galle Kachcheri, put up to auction, for sale or settlement, or will otherwise dispose of, the under-mentioned portions of Crown land, in accordance with the regulations of Government regarding land sales. Four allotments of land situated in the Talpe pattu division of the Galle District of the Southern Province.

Lot.	Name of Land.	Name of Applicant.	Description.	Extent.			Upset price per acre, Rs.
				A.	R.	P.	
1	Hitikinideniyegoda <i>alias</i> Hetekmekumburegoda	I. V. J. de Silva ..	Chena ..	0	3	27	85
2	Do. ..	do. ..	Chena (not for sale)	0	2	2	—*
3	Hetekmekele <i>alias</i> Iluk- mandiyagodakanda	E. C. Abeygunawardena of Galle	Chena ..	7	0	34	75
4	Do. ..	do. ..	Chena (not for sale)	0	0	19	—*
5	Do. ..	do. ..	Chena ..	0	2	19	75

Preliminary plan 12,085. Village—Udumalagala.

1	Kosgahatenna <i>alias</i> Dola- mullegoda	Udumalagalagamage Udasihami of Udu- malagala	Chena ..	0	3	24	51
---	--	---	----------	---	---	----	----

\* Reservation.

Further information regarding these lands can be obtained from the Government Agent, Southern Province, and their plans from the Surveyor-General.

Colonial Secretary's Office,  
Colombo, April 8, 1924.

CECIL CLEMENTI,  
Colonial Secretary.

**No. 4,117, S. P.**—The Government Agent, Southern Province, will on Tuesday, June 10, 1924, at 1 P.M., at his office in Galle Kachcheri, put up to auction, for sale or settlement, or will otherwise dispose of, the under-mentioned portions of Crown land, in accordance with the regulations of Government regarding land sales. Two allotments of land situated in the Bentota-Walallawiti korale division of the Galle District of the Southern Province.

Lot.	Name of Land.	Name of Applicant.	Description.	Extent.			Upset price per acre, Rs.
				A.	R.	P.	
1	Mellagahadolehena <i>alias</i> Piyagallena	H. Sadiris de Silva of Galmangoda ..	Forest ..	1	3	36	115
2	Do. ..	do. ..	Ditto (not for sale)	0	2	18	—*

Preliminary plan 12,225. Village—Elakake.

2	Marumullekele ..	S. I. L. M. Sain of Tunduwa ..	High jungle ..	2	0	29	106
---	------------------	--------------------------------	----------------	---	---	----	-----

\* Reservation.

Further information regarding these lands can be obtained from the Government Agent, Southern Province, and their plans from the Surveyor-General.

Colonial Secretary's Office,  
Colombo, April 8, 1924.

CECIL CLEMENTI,  
Colonial Secretary.

No. 4,118, S. P.—The Government Agent, Southern Province, will on Thursday, May 22, 1924, at 1 P.M., at his office in Galle Kachcheri, put up to auction, for sale or settlement, or will otherwise dispose of, the under-mentioned portions of Crown land, in accordance with the regulations of Government regarding land sales. Fourteen allotments of land situated in the Gangaboda pattu division of the Galle District of the Southern Province.

Preliminary plan 12,469. Village—Diviture.						
Lot.	Name of Land.	Name of Applicant.	Name of Claimant.	Description.	Extent. A. R. P.	Upset price per acre, Rs.
1	Nagaskanda-addara <i>alias</i> Galessewatta	Mrs. Gertrude Bowman of Baddegama	(1) M. H. Egoris, (2) K. D. Pedris	Garden .. Plantation ..	0 1 32 —	65 12.75
2	Nagaskanda-addara ..	do. ..	Kosgallanadurage Pedris of Diviture	Garden .. Plantation ..	0 0 14 —	65 5
3	Nagaskanda ..	do. ..	Crown ..	Jungle ..	0 0 15	—*
4	Nagaskanda-addaraowita	do. ..	Kosgallanadurage Pedris of Diviture	Garden .. Plantation ..	0 0 39 —	65 0.85
5	Nagaskanda ..	do. ..	Walawedurage Arnolis ..	Garden ..	0 0 16	65
6	Do. ..	do. ..	Crown ..	Jungle ..	0 0 17	—*
7	Nagaskanda-addarawatta	do. ..	Kaluwahakuruge Nadoris of Diviture	Garden ..	0 0 4	—*
8	Do. ..	do. ..	do. ..	Garden .. Plantation ..	0 0 2 —	65 2
9	Nagaskanda ..	do. ..	Crown ..	Jungle ..	39 0 27	77.50
10	Nagaskanda-addaradolé- watta	do. ..	Alagiyahakuruge Indoris ..	Garden .. Plantation ..	0 1 11 —	65 2.75
Preliminary plan 12,472. Village—Ampegama.						
1	Gulanekanda ..	Mrs. Gertrude Bowman of Baddegama	Crown ..	Jungle ..	0 0 19	—†
2	Polayalkanattekkumbura <i>alias</i> Gulanekanda- addarakumbura	do. ..	Kariyawasan Bope Liyanage Diashamy of Ampegama	Paddy field ..	0 0 22	175†
3	Polayalkanattewatta <i>alias</i> Kandewatta	do. ..	do. ..	Native garden .. Plantation ..	0 0 10 —	175† 2
4	Gulanekanda-addarawatta	do. ..	do. ..	Garden .. Plantation ..	0 1 16 —	175† 5.50
5	Gulanekanda ..	do. ..	Crown ..	Jungle ..	0 0 20	—*
6	Dewarawewatta ..	do. ..	Kariyawasan Ampegamage Hinnoris of Ampegama	Garden .. Plantation ..	0 0 7 —	175† 1.25
7	Gulanekanda-addarawatta	do. ..	Kariyawasan Ampegamage Peris of Diviture	Garden .. Plantation ..	0 1 3 —	175† 2.75
8	Gulanekanda ..	— ..	Crown ..	Jungle ..	56 0 25	195†
9	Do. ..	Mrs. Gertrude Bowman of Baddegama	do. ..	do. ..	0 1 23	—*
10	Do. ..	do. ..	do. ..	do. ..	0 0 4	—*
11	Do. ..	do. ..	Amadoris Silva of Ampegama	Contains rubber Plantation ..	0 0 6 —	175† 10

\* Reservation (not for sale).

† Value of land per acre with mining rights.

Further information regarding these lands can be obtained from the Government Agent, Southern Province, and their plans from the Surveyor-General.

Colonial Secretary's Office,  
Colombo, April 9, 1924.

CECIL CLEMENTI,  
Colonial Secretary.

## LAND SALES IN THE EASTERN PROVINCE.

No. 1,583, E. P.—The Assistant Government Agent, Trincomalee, will on Tuesday, May 27, 1924, at 10 A.M., at the Village Tribunal Court at Tiriyai, put up to auction, for sale or settlement, or will otherwise dispose of, the under-mentioned portions of Crown land, in accordance with the regulations of Government regarding land sales. Twenty-four allotments of land situated in the Kaddukkulam division of the Trincomalee District of the Eastern Province.

Preliminary plan 5,917. Village—Tennamarawady.						
Lot.	Name of Land.	Name of Applicant.	Description.	Extent. A. R. P.	Upset price per acre, Rs.	
1	Kuruntaimunai Kaladdi <i>alias</i> Velantotakadu	K. Chelliah ..	Jungle fit for garden ..	1 0 1	26.50	
2	Do. ..	— ..	Reservation along peeli ..	0 0 20	—*	
Preliminary plan 5,849. Village—Tennamarawady.						
1	Koviladithundu ..	V. Nagamany ..	Jungle fit for paddy ..	0 2 16	26.50	
2	Walachampekkernitotam	Encroachment by K. Saravana- muttu	Garden contains 7 coco- nut trees fit for coco- nut	0 0 9	60	
Preliminary plan 5,844. Village—Pulmoddai.						
1	Puliankulattuyayal	For general sale	Fit for paddy ..	2 2 2	32	
Preliminary plan 5,738. Village—Pulmoddai.						
2	Peeliadikadu	For general sale	Jungle fit for coconut ..	5 0 18	25.50†	

Lot.	Name of Land.	alias	Name of Applicant.	Description.	Extent,		Upset price per acre, Rs.
					A.	R. P.	
Preliminary plan 5,818. Village—Pulmoddai.							
7	Kalikaddupamyavayal Puliadimoddaikadu	alias	A. Caderneera	Jungle fit for paddy	1	3 28	24†
Preliminary plan 5,841. Village—Kuchchaveli.							
1	Anaivilundanvayal	..	—	Reservation for tank	0	1 2	—*
2	Do.	..	K. Sidamparapillai	Paddy field	5	1 21	21
3	Do.	..	—	Reservation along foot-path	0	0 23	—*
4	Do.	..	—	Reservation for tank	0	0 19	—*
Preliminary plan 5,890. Village—Kuchchaveli.							
1	Sinnatoddam	..	For general sale	Fit for garden	0	0 2	30
2	Do.	..	K. N. Muttuvelpillai	do.	0	0 2	30
Preliminary plan 5,754. Village—Kuchchaveli.							
1	Sinnavellukadu alias pantaraikadu Arachchikadu	Turum- alias	S. Mohammadutampi	Fit for garden	1	0 23	25†
2	Do.	..	For general sale	do.	3	0 2	27
3	Do.	..	—	Reservation along main road	0	1 8	—*
4	Sinnavellukadu	..	V. Adanbawa	Fit for garden	1	0 15	22
5	Sinnavelluvayal	..	—	do.	0	3 11	23
Preliminary plan 5,714. Village—Kuchchaveli.							
24	Kaladdikadu	..	For general sale	Fit for garden	0	1 7	22
29	Do.	..	do.	do.	1	2 11	22‡
30	Do.	..	do.	Fit for coconut and garden	1	0 8	22‡
31	Pulavukadu	..	do.	do.	0	1 38	22
34	Do.	..	do.	do.	0	1 6	22
35	Do.	..	do.	do.	0	0 21	22

\* To be reserved.

† Contains timber.

‡ Readvertised for default of payment of balance payment of purchase amount.

Further information of these lots can be obtained from the Assistant Government Agent, Trincomalee, and plans of them from the Surveyor-General.

Colonial Secretary's Office,  
Colombo, April 9, 1924.CECIL CLEMENTI,  
Colonial Secretary.

## LAND SALES IN THE NORTH-WESTERN PROVINCE.

No. 2,240, N.W. P.—The Government Agent, North-Western Province, will on Thursday, May 22, 1924, at 10 A.M., at Maho Resthouse, put up to auction, for sale or settlement, or will otherwise dispose of, the under-mentioned portions of Crown land, in accordance with the regulations of Government regarding land sales. Forty-five allotments of land situated in the Wannu and Hiriyala hatpattus of the Kurunegala District of the North-Western Province.

Preliminary plan 5,175. Village—Tumbulla in Magul Otota korale of Wannu hatpattu. Claimant—Crown.

Lot.	Name of Land.	Name of Applicant.	Description.	Extent.	
				A.	R. P.
1	Serugahumulakotuwa	Mudiyanse Abeysinha Seneviratna of Tumbulla	Chena	1	0 7*
Preliminary plan 4,718. Village—Magallegama.					
1	Galabindapuhena	—	Chena	10	1 30*
2	Do.	—	do.	3	3 35*
Preliminary plan 5,104. Village—Danduwwa (palu).					
1	Danduwwakele	Ratnayaka Mudiyanselage Mudiyanse	Forest	5	0 23
2	Do.	—	Forest (reservation along Kuda-oya)	0	3 31†
3	Do.	Herat Mudiyanselage Kiribanda Mudiyanse and Ratnayaka Bandaralage Herathamy	Forest	8	0 14
4	Do.	Herat Mudiyanselage Sellappu Wamihamy	do.	4	0 15
Preliminary plan 5,125. Village—Balagallagama.					
1	Alutweagarediulgahamulahena	T. M. Kawralagedera Mudalihamy	Forest	9	2 29
2	Do.	—	Forest (reservation for road)	0	1 32†
3	Patanegawahena	T. M. Vidane and T. M. Banda	Chena	3	2 10
4	Do.	—	do.	6	2 28
5	Do.	—	Chena (reservation along channel)	0	1 26†
6	Do.	—	do.	0	0 35†
8	Alutweagarediulgahamulahena	T. M. Pinhamige Ukkubanda	High forest	10	1 12
9	Do.	—	Ditto (reservation for road)	0	2 10†
10	Timbiripokunekele	E. M. Punchi Banda, T. M. Mudiyanse, T. M. Punchi-rala	High forest	17	0 38

Lot.	Name of Land.	Name of Applicant.	Description.	Extent.	
				A.	R. P.
Preliminary plan 5,318. Village—Magallegama.					
1	Horrowelagawahena	Wanninayaka Mudiyansele Kapuruhamy	Chena	6	1 15*
Preliminary plan 5,079. Village—Kadawala in Katuwanna korale.					
1	Elagawahena	Lansakara Jayasundera Mudiyansele Kalu Banda	Chena	3	2-3
2	Do.	—	Chena (reservation along Pachchala-ela)	1	1 0†
3	Do.	—	Ditto (reservation along Heen-ela)	1	1 38†
4	Do.	—	Ditto (reservation along road)	0	0 16†
Preliminary plan 5,378. Villages—Ambagassewa and Netiyagama.					
5	Karambehena	D. M. Ausadahamy, Carolis Bass, H. Ranhamy, and H. M. Ausadahamy Vidane	Jungle	10	0 19
Preliminary plan 5,206. Village—Pelbendiyawa in Pahala Wisideke korale.					
2	Pelbendiyawa	K. M. D. Banda, Head Master, Duellgod school.	Chena	10	0 20*
Preliminary plan 5,053. Villages—Alutwewa, Asweddumegama, and Attaragalla in Hatalispaha korale east.					
1	Waduessayaya	E. B. Daniels of Kurunegala	Chena	40	0 6*
Preliminary plan 5,403. Village—Pahalakokwewa in Hatalispaha korale west.					
1	Welapahalahena	Juan Pulle of Galgamuwa and T. M. K. Banda	Abandoned field	4	0 32
Preliminary plan 5,424. Village—Werabendiyawa.					
1	Helambagahahena	Pinhamige Mudalihamy	Chena	2	0 6
2	Do.	—	Ditto (reservation along cart track)	0	0 8†
Preliminary plan 5,207. Village—Pahalagiribawa in Mioyen Egoda korale.					
1	Dangahawatta	Encroachment by J. M. Dingiri Banda	Garden	0	3 4*
2	Wanelekele	J. M. Dingiri Banda	Low jungle	2	1 33*
Preliminary plan 5,250. Village—Ihalagiribawa.					
1	Elaegodawatta	Encroachment by A. Tikiri	Garden	0	3 22*
3	Migahahena	J. M. Mudiyanse	Chena	1	1 18*
4	Do.	W. M. Dingiri Banda, W. M. Ukku Banda, and W. M. Kapuru Banda	Low jungle	2	0 25*
6	Do.	W. M. Ukku Banda and W. M. Kapuru Banda	do.	1	0 34*
Preliminary plan 5,249. Village—Ihala Giribawa.					
4	Siyambalagahahena	W. M. Punchirale Dingiri Banda, W. M. Punchirale Kiri Banda, and W. M. Wanniamige Herathamige	Chena	2	3 29*
5	Wanewewehena	D. M. Mudiyanse	do.	2	0 21*
Preliminary plan 5,268. Village—Tibbotuwewa (palu) in Nikawagampaha korale of Hiriyala hatpattu.					
1	Alutwewapaulaidama	Rajapaksa Mudiyansele Kiri Banda and Herat Mudiyansele Ranhamy	Jungle	9	3 35
2	Do.	—	Ditto (reservation for tank bund)	0	0 22†
3	Do.	—	Ditto (reservation along ela)	0	0 24†
Preliminary plan 5,449. Village—Kiralabokkagama.					
1	Ihalawewa	Ranasinha Arachchillage Pinhamy Arachchi and ditto Dingiri Appu	Chena	2	3 6
Preliminary plan 5,203. Village—Kayikarakotuwa.					
1	Kayikarakotuwepahala-welahena	Dissanayaka Mudiyansele Kalu Banda	Chena	3	0 3
Preliminary plan 5,273. Village—Balasuriyagama (palu).					
1	Weerawalaroda	Ratnayaka Mudiyansele Punchirala	Chena and jungle	3	3 27
2	Do.	—	Jungle (reservation along oya)	0	3 6†
Preliminary plan 4,970. Village—Henneggama.					
3	Henneggamakele	—	Forest	16	3 25*
9	Do.	—	do.	2	3 12*
Preliminary plan 5,218. Village—Kaduruwewa.					
1	Kaduruwewamukalana	K. M. Mudiyanse	Jungle	4	3 0*

\* Readvertised.

† Not to be sold.

The upset price of these lots will be notified at the sale. Further particulars regarding these lands can be obtained from the Government Agent, North-Western Province, and their plans from the Surveyor-General.

Colonial Secretary's Office,  
Colombo, April 5, 1924.

CECIL CLEMENTI,  
Colonial Secretary.

## LAND SALES IN THE NORTH-CENTRAL PROVINCE.

No. 2,344, N.C. P.—The Government Agent, North-Central Province, will on Monday, May 26, 1924, at 1 P.M., at his office in Anuradhapura, put up to auction, for sale or settlement, or will otherwise dispose of, the under-mentioned portions of Crown land, in accordance with the regulations of Government regarding land sales. Twenty-four allotments of land situated in Nuwaragam korale in Nuwaragam palata of the Nuwarakalawiya district of the North-Central Province.

Lot.	Name of Land.	Preliminary plan 704. Village—Elayapattuwa.		Extent.	Upset price
		Name of Applicant.	Description.		
12A	Elayapattuwekele <i>alias</i> Galwanemukulana	J. M. Pinhami, Vel-Vidane of Diganegama	Forest	0 1 32	25
14	Elayapattuwekele <i>alias</i> Galwanehena	do.	Chena	1 1 24	22
14C	Do.	—	do.	0 1 0	22
50	Elayapattuwekele <i>alias</i> Akkarakwelkatuwehena	J. Kapuru Banda	do.	1 1 8	22
125A	Nikaweratiyawelkatuwa <i>alias</i> Kongahaidama	V. Kapuru Banda of Diganegama	New clearing	2 0 0	22
52	Pahalaelapotewelkatuwa <i>alias</i> Elayapattuwekele	J. Kapuru Banda	Chena	0 2 0	22
52A	Do.	—	Paddy field, encroachment by A. Suppiah	0 0 27	21
53	Siyambalagahawelkatuwa <i>alias</i> Pahalaelapotewelkatuwa	—	do.	0 0 22	21
53A	Do.	A. Suppiah	Chena	0 2 25	22
31B3	Siyambalagahawelkatuwa <i>alias</i> Kiriyaahalandehena	do.	do.	1 1 0	22
5c2	Galwanakele, Tammanakulamakatuwa and Landukele <i>alias</i> Tammanakulamakele	V. Peththa Chetty	Low jungle fit for paddy	2 3 27	21
5c3	Ditto <i>alias</i> Elayapattuwakele	M. Appan	do.	3 0 29	25
5c4	Galwanakele, Tammanakulamakatuwa, Landukele <i>alias</i> Tammanakulamakele	V. Pettan Chetty	Low jungle fit for garden	0 3 23	21
5c5	Do.	I. Chellamma	do.	0 1 9	21
20A	Galwanemukulana <i>alias</i> Elayapattuwekele	A. Suppiah	Jungle fit for paddy	2 3 32	21
113A	Kongahakatuwehena <i>alias</i> Pahala-thodukulamakele	P. V. Thewahami	do.	1 0 29	21
31B1	Palugahalandehena	J. Ranhamy	Chena	2 2 9	21
89A	Kongahamukulana	J. Appuhami, <i>ex</i> Arachchi of Diganegama	High jungle	1 0 6	24
89C	Do.	D. Punchirala, Vel-Vidane of Diganegama	do.	0 3 31	24
Preliminary plan 740. Village—Madurupitiyagama.					
47B	Open land	—	Waste land, encroachment by N. Appurala	0 0 4	30
20B	Madurupitiyagama	A. B. Ukkurula, Vidane	Paddy	0 1 36	22
43A	Parahena <i>alias</i> Madurupitigamakele	do.	Low jungle fit for paddy	1 0 7	21.50
Preliminary plan 739. Village—Diganegama.					
45A	Welkatuwa Palukatuwa <i>alias</i> Ihaladiganegamakele	J. Tikiri Appuhamy	Chena fit for paddy	1 0 12	20
49A	Ehatugahalanda, Welkatuwa, Palukatuwa <i>alias</i> Ihaladiganegamakele	do.	do.	0 3 27	20

Further particulars regarding these lands can be had from the Government Agent, North-Central Province, and the plans of them from the Surveyor-General.

Colonial Secretary's Office,  
Colombo, April 4, 1924.

CECIL CLEMENTI,  
Colonial Secretary.

## LAND SALES IN THE PROVINCE OF UVA.

No. 1,552, P. of U.—The Government Agent, Province of Uva, will on Wednesday, May 28, 1924, at 1 P.M., at his office in the Badulla Kacheheri, put up to auction, for sale or settlement, or will otherwise dispose of, the under-mentioned portion of Crown land in accordance with the regulations of Government regarding land sales. An allotment of land situated in the Buttala division of the Badulla District of the Province of Uva.

Preliminary plan 1,949. Village—Okkampitiya in Buttala-Wedirata korale of Buttala Division.

Lot.	Name of Land.	Name of Applicant.	Description.	Extent.		Upset price
				A. R. P.	per acre, Rs.	
3	Waneyaya	D. D. V. Pinhamy of Okkampitiya	Jungle	0 3 34	40	

This lot will be sold under the Okkampitiya Irrigation Scheme, and subject to a water-rate of Rs. 2 per acre per annum. This rate is liable to revision.

Further particulars regarding the sale of the above lot can be had from the Government Agent, Province of Uva, and its plan from the Surveyor-General.

Colonial Secretary's Office,  
Colombo, April 7, 1924.

CECIL CLEMENTI,  
Colonial Secretary.

No. 1,553, P. of U.—The Government Agent, Province of Uva, will on Friday, May 23, 1924, at 1 P.M., at his office in the Badulla Kachcheri, put up to auction, for sale or settlement, or will otherwise dispose of, the under-mentioned portions of Crown land, in accordance with the regulations of Government regarding land sales. Twenty-nine allotments of land situated in the Yatikinda, Buttala, Wellassa, Bintenne, and Wiyaluwa divisions of the Badulla District of the Province of Uva.

Preliminary plan 2,342. Village—Wediwelagama in Pattipola korale of Yatikinda division.  
Claimant—Crown.

Lot.	Name of Land.	Name of Applicant.	Description.	Extent.			Upset price per acre, Rs.
				A.	R.	P.	
1	Kaluga atenna	Mr. George Stewart, Lunugala	Patana	16	3	38	55
2	Ditto <i>alias</i> Wellamada	—	Jungle and patana (reservation for kandura and irrigation channel)	13	2	19	—*
3	Wellanada	Mr. George Stewart, Lunugala	Patana	4	1	8	55
4	Do.	—	Patana (reservation for footpath)	0	1	9	—*
5	Do.	Mr. George Stewart, Lunugala	Patana	4	2	39	55
6	Do.	do.	do.	1	3	29	55
7	Do.	—	Patana (reservation for ela)	0	0	8	—*
8	Do.	Mr. George Stewart, Lunugala	Patana	5	0	25	55
9	Do.	—	Patana (reservation for footpath)	0	1	27	—*
10	Do.	Mr. George Stewart, Lunugala	Patana	4	0	36	55

Final village plan 212. Village—Galloba in Kandukara korale of Buttala division. Claimant—Crown.

3A	Bogahakapolemukalana	Mr. C. B. Galagoda	Forest	2	2	12	50
3B	Do.	do.	do.	1	1	33	50

Final village plan 160. Village—Kalagahawaka in Medagampattu korale of Wellassa division. Claimant—Crown.

III	Pitiyewatta	P. Singha of Kalagahawaka	Chena, contains 2 jak trees and 1 talipot tree	0	3	33	36
IV	Do.	K. Dewaya of Kalagahawaka	Chena, contains 2 coconut trees and part of a mud hut	0	0	5	50

Preliminary plan 2,343. Village—Medawela East in Passara korale of Yatikinda division.  
Claimant—Crown.

1	Bogahapatana	Mr. A. M. Clarke, Passara	Patana	31	0	31	51
2	Do.	—	Patana (reservation for Bolielle trig No. 835)	0	1	17	—*
3	Bogahakele	—	Jungle (reservation for ravine, contains trees)	1	2	29	—*
4	Bogahapatana	—	Patana (reservation for kandura and Gansabhawa road)	2	1	38	—*
5	Do.	—	Patana (reservation for Gansabhawa road)	0	3	19	—*

Preliminary plan 2,349. Village—Ulpenarawa in Passara korale of Yatikinda division.  
Claimant—Crown. Encroachment by the Agratenne estate.

1	Ambagahayatahena	—	Tea	1	1	6	800
Claimant.—Crown.							
3	Ambagahayatahena	—	Chena (reservation for kandura)	0	1	31	—*
4	Do.	—	Chena (reservation for Gansabhawa road)	0	0	14	—*

Preliminary plan 2,307. Village—Kiwulegedera in Wiyaluwa korale of Wiyaluwa division.  
Claimant—Crown.

1	Karambawelpitiya	Mr. W. S. B. Attanayake of Kiwulegedera	Chena 2 years	12	0	26	30
---	------------------	---	---------------	----	---	----	----

Preliminary plan 2,344. Village—Ellewela in Bintenna korale of Bintenne division. Claimant—Crown.

1	Mahawewepitiya	—	Chena (reservation for tank bund)	0	0	15	—*
2	Do.	Henderick Singho, Vel-Vidane	Chena	1	1	1	27
3	Do.	do.	do.	2	3	24	27
4	Do.	—	Chena (reservation for tank bund)	1	0	10	—*

Preliminary plan 2,351. Village—Attanagolla in Pattipola korale of Yatikinda division. Claimant—Crown.

1	Diwarunmedillegoda	Mr. A. E. Ogilvy	Jungle and patana	1	0	28	110
2	Do.	—	Jungle (reservation for main road)	0	1	17	—*

\* To be reserved (not for sale).

Further particulars regarding the sale of the above lands can be had from the Government Agent, Province of Uva, and their plans from the Surveyor-General.

Colonial Secretary's Office,  
Colombo, April 8, 1924.

CECIL CLEMENTI,  
Colonial Secretary.

THE Government Agent of the Province of Uva, will on Wednesday, May 28, 1924, at 1 P.M., at his office in Badulla Kachcheri, put up to auction the lease for 99 years of the under-mentioned portion of Crown land for the cultivation of vegetables and fruit trees, in accordance with the regulations of Government regarding the lease of Crown lands. The highest bidder for the premium shall be the purchaser of the lease. The conditions of lease are obtainable from the Government Agent, and its plan from the Surveyor-General. An allotment of land situated in Yatikinda division of the Badulla District of the Province of Uva.

Preliminary plan 2,349. Village—Ulpenarawa in Passara korale of Yatikinda division.

Lot.	Name of Land.	Name of Applicant.	Description.	Extent.	Upset premium per acre.	Annual rent per acre for the first 30 years.	
						Each of the first 6 years.	Each of the remaining 24 years.
				A. R. P.	Rs. c.	Rs. c.	Rs. c.
2	Ambagahayatahena	Rambukelegedara Rankuru Chena of Udagama	Chena	1 2 12	3 0	1 0	3 0

Colonial Secretary's Office,  
Colombo, April 7, 1924.

CECIL CLEMENTI,  
Colonial Secretary.

### LAND SALES IN THE PROVINCE OF SABARAGAMUWA.

No. 1,126, P. of S.—The Government Agent, Province of Sabaragamuwa, will on Tuesday, May 27, 1924, at 1.30 P.M., at his office in Ratnapura, put up to auction, for sale or settlement, or will otherwise dispose of, the under-mentioned portions of Crown land, in accordance with the regulations of Government regarding land sales. Twenty-four allotments of land situated in the Ratnapura District of the Province of Sabaragamuwa.

Preliminary plan 3,148. Village—Rakwana, Atakalan korale.

Lot.	Name of Land.	Name of Applicant.	Description.	Extent.	Upset price.
1	Horagahadeniyehena	Encroachment by K. L. Yasohami and others	Garden contains coconuts, plantains, &c., 2 to 7 years old	0 0 23	85
2	Do.	—	Chena	0 0 11	35
3	Do.	Encroachment by K. L. Yasohami and others	Coconut garden	0 3 10	35
4	Do.	do.	do.	0 0 34	35
5	Pingwatdeniyegodahena	Encroachment by S. A. Malhamy and others	do.	0 1 19	35
6	Yalegawadeniyewatta	Encroachment by G. A. Silva and others	Native garden	0 0 2	35
7	Horagahadeniyehena	Encroachment by John Allis and others	Chena	1 0 0	35
8	Do.	do.	do.	0 0 15	85
9	Do.	Encroachment by Abraham Perera	Coconut garden	0 0 21	35
10	Do.	do.	Coconut garden about 20 years old	0 1 18	310
12	Do.	Encroachment by John Allis and others	Chena containing two coconut trees 10 to 15 years old	0 1 31	110
13	Somaratra estate	Encroachment by D. C. Matugama	Tea about 12 years	0 0 14	800
14	Do.	do.	Land planted with tea	1 1 7	35
15	Pingwatdeniyegodahena	Encroachment by Sudda Henaya and others	Chena with one tiled building	1 0 4	35
16	Do.	Encroachment by D. C. Matugama and others	Chena	0 0 14	85
17	Somaratra estate	Encroachment by D. C. Matugama	Land planted with tea	2 0 23	35
18	Do.	do.	Tea 12 years old	0 0 31	800
19	Do.	do.	do.	0 0 32	800
20	Ketalaokandenediya	Encroachment by D. C. Matugama and others	Paddy field	0 1 8	35
21	Do.	do.	do.	0 0 20	35
22	Somaratra estate	Encroachment by D. C. Matugama	Land planted with tea	8 1 16	35
Preliminary plan 3,144. Village—Galapallelanda, Nawadun korale.					
1	Epagamamukalana	—	Jungle	30 3 32	106
Preliminary plan 3,176. Village—Tennehena, Atakalan korale.					
2	Indiketiya	—	Chena	1 0 25	27.50
5	Mahadeniyehena	D. Kirimenika	do.	1 1 1	30

Note.—Lots 3, 4, 5, 6, 7, 9, 14, 15, 17, 20, 21, and 22 in preliminary plan 3,148 will be sold subject to the chena rights granted in 1891 by the Forest Settlement Officer to (1) Samarawickrama Liyana Arachchige Herathamy, (2) Subasinha Arachchige Nonno, (3) Weerasuriya Mahawattege Marsel Fernando, (4) Kande Lekamalage Mudalihamy, and (5) Kande Lekamalage Bandulahamy, under section 12 (b) of Ordinance No. 10 of 1885.

Further information respecting these lands may be obtained from the Government Agent, Province of Sabaragamuwa, and plans of them from the Surveyor-General.

Colonial Secretary's Office,  
Colombo, April 9, 1924.

CECIL CLEMENTI,  
Colonial Secretary.

## LAND SALES BY THE SETTLEMENT OFFICER.

## NORTH-WESTERN PROVINCE.

No. 6,897, S. O.—On Monday, June 2, 1924, at 9 A.M., the Land Settlement Officer will put up for sale or settlement, at Mahauswewa, the under-mentioned portions of Crown land, on the terms authorized by Government. Fifty-four allotments of land situated in the Karambe pattu of Demala hatpattu division of the Puttalam District of the North-Western Province.

Lot.	Name of Land.	Irrigation survey preliminary plan 1.—Maha Uswewa.		Description.	Extent.		
		Name of Claimant.			A.	R.	P.
22	Palugahakumbura	..	(1) Appuhamige Arachchilage Kiri Meniki, (2) Hetuhamige Mudalihamy, both of Andigama	Paddy and Forest	6	2	35
54	Do.	..	(1) Kekuruhamige Rani Etana of Merungoda, (2) ditto Kapuruhamy of Tattewa	Abandoned paddy	7	2	35
55	Do.	..	(1) Ana Achchillage Menuhami of Uswewa, (2) Punchirilage Mudalihamy of ditto, (3) ditto Herat Hamy of Merungoda, (4) ditto Kaluhami of Andigama, (5) ditto Kiri Menika, (6) ditto Dingiri Menika, (7) ditto Herat Banda of Uswewa	Paddy	2	1	13
56	Kongahamulakumbura	..	(1) Lapayage Hapu, (2) Goddlage Badi, (3) Lapayage Selpa	do. (part over-grown)	12	0	9
63	Palugahakumbura	..	(1) Mudalihamy of Merungoda, (2) Pinhamige Ukkuhami of Pettigana, (3) Pinhamige Dingiri Menika of Karambewa, (4) ditto Appuhami of Talgaswewa	do.	3	3	22
67	Timbirigahakumbura	..	(1) Pinhamige Punchi Banda, (2) Mudalihami, Vidane, both of Andigama, (3) Ukkuhami of Garayakgama (widow of Appuhami Arachchi), (4) Appuhami Arachchilage Kiri Meniki of Andigama, (5) Kawralage Herathami of Merungoda, (6) Punchirala, ex Arachchi of Karambewa, (7) Appuhamige Mutu Menika, (8) ditto Dingiri Menika, both of Merungoda	do.	9	0	11
71	Palugahakumbura	..	(1) Badderala, ex Arachchi of Talgaswewa, (2) Punchirala, ex Arachchi of Maha Uswewa	do.	0	1	15
74	Do.	..	(1) Naidahamige Herat Hami, ex Vidane of Merungoda, (2) Vidane Arachchige Punchihamy of Talgaswewa, (3) Punchirala Vidanege Kapuruhamy of Talgaswewa	do.	9	1	9
83	Do.	..	(1) Korale Arachchilage Ukku Menika, (2) Rajapaksa Mudiyansele Ran Menika of Bogoda, in Dewamede hatpattu, (3) Kaurala Vedaralage Kiri Menika of Kumbukwewa, (4) Appuralage Dingiri Amma of Merungoda, (5) Appuralage Menikhamy of Ambanpola in Wannu hatpattu	do.	7	3	22
84	Kongahakumbura	..	(1) Arachchilage Pinhamy, Vedarala of Merungoda, (2) ditto Menuhamy, (3) Mohottihami Vidanege Banda, (4) ditto Herat Hami, (5) Mohotti, Vidane, (6) Mudalihami Arachchi, (7) Pinhami Vedarala, (8) Appuhami Vidane, (9) Abeysin Herat Mudiyansele Appurala	do.	7	3	24
86	Palugahawatta	..	do.	Garden	0	2	3
87	Do.	..	do.	do.	0	2	15
88	Do.	..	Ditto and Mudalihami Arachchilage Menuhami	do.	0	3	19
96	Delgahawatta	..	Herat Mudiyansele Herathami	do.	1	3	9
97	Nagahawatta	..	(1) ditto Herathami, (2) Punchirala, ex Arachchi, (3) Ukku Menika, (4) Ran Menika, (5) Appuhami, Vedarala	do.	1	3	37
100	Palugahawatta	..	(1) Korale Arachchilage Ukku Menika, (2) Rajapakse Mudiyansele Ran Menika of Bogoda in Dewamede hatpattu	do.	0	3	32
101	Delgahakumbura	..	(1) Herat Mudiyansele Herathami, (2) Punchirala, ex Arachchi	Paddy	3	2	19
101½	Do.	..	do.	do.	0	0	32
102	Palugahakumbura	..	(1) Punchirala, Arachchi, (2) Korale Arachchilage Ukku Menika, (3) Rajapakse Mudiyansele Ram Menika of Bogoda, in Dewamede hatpattu	do.	7	2	8
103	Hikgahamulawatta	..	Herat Mudiyansele Herathami	Garden	2	0	6
104	Palugahakumbura	..	Crown	Paddy	3	1	16
159	Do.	..	(1) Appuralage Kiri Banda ex Arachchi of Merungoda, (2) Appuhamige Menik Hamy of ditto, (3) Malhamige Appuhami, ex Vel-Vidane of ditto, (4) Kawralage Herathami of Kollankulama	do.	7	0	12



Lot.	Name of Land.	Name of Claimant.	Description.	Extent.	
				A. R.	P.
190	Ahatugahakumbura	Bandihamige Ranhami of Merungoda	Paddy	4	2 9
209	Kongahakumbura	(1) PUNCHIRALA Vidanege Kapurhami, (2) Vidane Arachchige Punchihamy	do.	4	2 9
227	Kosgahakumbura	(1) Wannihamy, <i>ex</i> Arachchi, (2) Roti (sister of Gamarala) of Talgaswewa	do.	8	2 15
257	Palugahakumbura	(1) PUNCHIRALA, <i>ex</i> Arachchi, (2) Sirimalhamige Pinhamy of Karabewa	do.	3	2 28
259	Kongahakumbura	(1) Dasmudiyanselage Banda, (2) ditto Ukku Banda, (3) Vedaralage Ran Menika	do.	7	3 27
263	Palugahakumbura	(1) B. Tikiri Banda, Registrar, (2) Herat Hamy of Alankulama	do.	3	3 15
264	Do.	do.	do.	0	1 11
279	Palugahakumbura	Arachchilage (1) Appuamy, <i>ex</i> Arachchi, (2) PUNCHIRALA, <i>ex</i> Arachchi, both of Karambewa	do.	0	0 22
280	Bandawedaralagewedibima	(1) Bandawedaralage Ranhami, (2) Pinhamige Appuhami of Diganewatta, (3) Tikiralage Appuhami of Uguressewa of Wannihampattu	do.	0	3 29
297	Udayaragewedibima	Nanayakkare Udayar of Madurankuliya	do.	1	1 5
312	Dangahakumburakanatta	Herathami Vidanege Lama Etana of Alankulama	Threshing-floor	0	0 11
314	Lanaetanagewedibima	Encroachment by Herathami Vidanege Lama Etana	Paddy	2	0 21
143A	Palugahakumbura	Crown, encroachment by Korale Arachchige Herathami	do.	0	2 10
144	Kamatha	Korala Arachchige Herath Hamy, Vidane of Karuwalagaswewa	Threshing floor	0	0 9
157A	Palugahakumbura	Crown, encroachment by Vidane Arachchige Punchihamy and others	Paddy	0	1 9
251A	Palugahakumbura	Crown, encroachment by PUNCHIRALAGE Appurala and Banda, <i>ex</i> Arachchi of Alankulama	Paddy	0	0 10
308A	Mylagahakumbura	Crown, encroachment by R. Fonseka of Puttalam	do.	0	3 8
309	Do.	do.	Abandoned paddy	0	1 2
325A	Palugahakumbura	Crown, encroachment by Malhami Anumetiralage Kaluhami and Ukku Banda	Paddy	1	1 10
24	Do.	(1) Appuhamige Arachchilage Kiri Meniki, (2) Hetuhamige Mudalihami, both of Andigama	do.	0	1 4*
25	Do.	(1) Mudalihami of Merungoda, (2) Pinhamige Ukkuhami of Pettigana, (3) Pinhamige Dingiri Menika of Karambewa, (4) ditto Appuhami of Talgaswewa	do.	0	0 35*
70	Do.	(1) Naidahamige Herat Hami, <i>ex</i> Vidane of Merungoda, (2) Vidane Arachchige Punchihamy of Talgaswewa, (3) PUNCHIRALA Vidanege Kapurhamy of Talgaswewa	do.	0	1 30*
82	Do.	(1) Korale Arachchilage Ukku Menika, (2) Rajapakse Mudiyansele Ran Menika of Bogoda in Dewamedihampattu, (3) Kaurala Vedaralage Kiri Menika of Kumbukwewa, (4) Appuralage Dingiri Amma of Merungoda, (5) Appuralage Menikhamy of Ambanpola in Wannihampattu	do.	0	0 34*
85	Kongahakumbura	(1) Arachchilage Pinhamy, Vederala of Merungoda, (2) ditto Menuhamy, (3) Mohottihami Vidanege Banda, (4) ditto Herathami	Paddy and garden	0	0 36*
103½	Hikgahamulawatta	Herat Mudiyansele Herathami	Garden	0	0 26*
113	Palugahakumbura	Crown	Paddy	0	1 3*
158	Ehalagahakumbura	Crown, encroachment by Bairalage Appurala and others	do.	0	0 30*
183	Delgahawatta	(1) PUNCHI Banda of Nawagattegama, as administrator of the estate of the late Herat Banda, President, (2) Herat Mudiyansele Herathami	Garden	0	1 30*
281	Palugahakumbura	(1) Banda Vedaralage Ranhami, (2) Pinhamige Appuhami of Diganewatta, (3) Tikiralage Appuhami of Uguressewa of Wannihampattu	Paddy	0	0 18*
313	Dangahakumburawedibima	Herathami Vidanege Lama Etana of Alankulama	Threshing-floor and paddy	0	1 23*
156A	Ambagahakumbura	Crown, encroachment by Talgaswewa Pinhamige Malhami and others	Paddy	0	0 11*
326	Palugahakumbura and Palugahakumburegodella	Malhami Anumetiralage Kapurhami and Ukku Banda	Paddy, garden, and Threshing-floor	0	1 31*

\* For lease only.

Upset price at Rs. 16 to Rs. 50 per acre. Further information regarding these lands can be obtained from the Land Settlement Officer, and plans of them from the Surveyor-General.

### LAND ACQUISITION NOTICES.

HAVING been duly directed by the Governor, with the advice of the Executive Council, acting under the provisions of "The Land Acquisition Ordinance of 1876," section 6, to take order for the acquisition of the following lands, required for a public purpose, namely, for the Main Line duplication, to wit:—

Lot.	Name of Land.	Description.	Name of Claimant.	Extent.	
				A.	R. P.
Preliminary plan 18,325. Village—Pirisyala and Kinadeniya.					
1	Viharekanda estate	Contains 10 coconut trees	S. D. John Perera Appuhami	0	0 9.7
2	Do.	Contains 21 coconut and other trees	do.	0	1 2.3
3	Do.	Contains 7 coconut trees	Crown	0	0 23.2

I hereby give public notice, as required by section 7, that the Government proposes to take possession of the lands. All persons interested in the aforesaid lands are hereby required to appear personally or by agent before me at the Mirigama Resthouse, on May 16, 1924, at 9 A.M., and to state the nature of their respective interests in the lands, and the amount and particulars of their claims to compensation for such interests.

The Kachcheri,  
Colombo, April 8, 1924.

R. H. WHITEHORN,  
Assistant Government Agent.

HAVING been duly directed by the Governor, with the advice of the Executive Council, acting under the provisions of "The Land Acquisition Ordinance of 1876," section 6, to take order for the acquisition of the following lands, required for a public purpose, namely, in connection with the Pinnawala road extension, to wit:—

Lot.	Name of Land.	Description.	Name of Claimant.	Extent.	
				A.	R. P.
Preliminary plan 3,233. Village—Udagama-Kadawata korale.					
1	Udagarawewatta	Tea in jungle	A. James Appu	0	3 17.2
Preliminary plan 3,234. Village—Udagama-Kadawata korale.					
1	Udaha-arawe	Road	G. Malis Appu and others	0	0 10.6
2	Do.	Abandoned paddy field	G. Malis Appu	0	3 30.1
3	Galpotta-arawe	do.	A. M. Kiri Banda and others	0	2 27.1
4	Puiarawe	do.	Trustees of Madagama temple.	0	1 12.8

I hereby give public notice, as required by section 7, that the Government proposes to take possession of the land. All persons interested in the aforesaid land are hereby required to appear personally or by agent before me at Palangoda Circuit bungalow, on May 8, 1924, at 2.10 P.M., and to state the nature of their respective interests in the lands, and the amount and particulars of their claims to compensation for such interests.

The Kachcheri,  
Ratnapura, April 4, 1924.

G. F. R. BROWNING,  
Government Agent.

HAVING been duly directed by the Governor, with the advice of the Executive Council, acting under the provisions of "The Land Acquisition Ordinance of 1876," section 6, to take order for the acquisition of the following lands, required for a public purpose, namely, for a metal quarry and Public Works Department Cooly lines on the 88th mile of the Pelmadulla-Halpe road, to wit:—

Lot.	Name of Land.	Description.	Name of Claimant.	Extent.	
				A.	R. P.
Preliminary plan 3,333. Village—Alutnuwara, Kadawata korale.					
1	Alkahawella	Forest	L. S. H. A. Letchimannan Chetty	0	2 22.6
2	Do.	do.	do.	1	0 38
4	Amupitiyahena	Chena	P. A. Brompissinno	0	2 10.6
5	Do.	do.	do.	0	0 3.4

I hereby give public notice, as required by section 7, that the Government proposes to take possession of the lands. All persons interested in the aforesaid lands are hereby required to appear personally or by agent before me at Balangoda Circuit bungalow on May 8, 1924, at 2.15 P.M., and to state the nature of their respective interests in the lands, and the amount and particulars of their claims to compensation for such interests.

The Kachcheri,  
Ratnapura, April 8, 1924.

G. F. R. BROWNING,  
Government Agent.