

Ceylon Government Gazette

Published by Authority.

No. 7,388 — THURSDAY, APRIL 17, 1924.

Part III.—Lands.

Separate paging is given to each Part in order that it may be filed separately.

	PAGE		PAGE		PAGE
Land Settlement Notices :—		Land Sales by the Government Agents :—		Land Sales by the Settlement Officer :—	
Final Orders ..	463	North-Western Province ..	—	Northern Province ..	—
Preliminary Notices ..	—	North-Central Province ..	469	Eastern Province ..	—
Land Sales by the Government Agents :—		Province of Uva ..	—	North-Western Province ..	—
Western Province ..	—	Province of Sabaragamuwa ..	471	North-Central Province ..	—
Central Province ..	465	Land Sales by the Settlement Officer :—		Province of Uva ..	—
Southern Province ..	466	Western Province ..	—	Province of Sabaragamuwa ..	—
Northern Province ..	467	Central Province ..	—	Land Acquisition Notices ..	472
Eastern Province ..	—	Southern Province ..	—	Land Resumption Notices ..	—

FINAL ORDERS.

Order under Section 4, Sub-section (1), of "The Waste Lands Ordinances of 1897, 1899, 1900, and 1903."

In the matter of the lands commonly called or known as Hallanlandewatta and Pettigamukanda, situate in the village of Kudella, in the Munwattabage pattuwa of the Rayigam korale of the Kalutara District, in the Western Province, and of "The Waste Lands Ordinances of 1897, 1899, 1900, and 1903."

WHEREAS in pursuance of section 1 of the said Ordinances it was duly declared and notified on the 3rd day of December, 1920, that if no claim to the lands commonly called or known as Hallanlandewatta and Pettigamukanda, situate in the village of Kudella, in the Munwattabage pattuwa of the Rayigam korale of the Kalutara District, in the Western Province, containing in extent 1 rood and 8 perches, and shown as lots 9 and 19 in preliminary plan 16,905 and in the annexed diagrams, was made to the Assistant Government Agent, Kalutara, within the period of three months from the date specified in the said notice, such lands would be declared the property of the Crown, and dealt with on account of the Crown (*vide* Notice No. 7,697) :

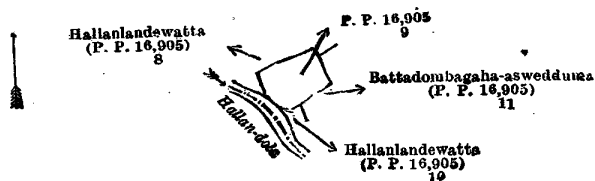
And whereas Millewage Don Aron made claim thereto, and Thomas Arthur Hodson, Esq., Assistant Government Agent of the Kalutara District, made due inquiry into such claim; and whereas the said claimant and the aforesaid Assistant Government Agent came to an agreement in writing dated the 19th day of April, 1921, concerning the said lands, under section 4, sub-section (1), of the said Ordinances, whereby it was agreed that the said claimant should be declared the purchaser of the said lands, upon payment on or before the 20th day of July, 1921, to the Assistant Government Agent at Kalutara, of a sum of Rupees Thirty-one and Cents Fifty only (Rs. 31.50), as the purchase amount of the said lands; and whereas the date for payment was extended to the 20th day of August, 1921; and whereas the said amount has been paid by the said claimant, within the extended time, he is hereby, in pursuance of the agreement aforementioned, declared to be the purchaser of the said lands, as more fully described herein below.

Description of the Lands referred to.

The following lots situate in the village of Kudella, in the Munwattabage pattuwa of the Rayigam korale of the Kalutara District, in the Western Province, as described in the annexed diagrams :—

Lot.	Name of Land.	Extent, A. R. P.
9	Hallanlandewatta	0 0 23

I.—Preliminary plan 16,905.
and bounded as follows : on the north by Hallanlandewatta (lot 8 in P. P. 16,905) claimed by M. Don Garlis Wijesinghe and others; on the east by Hallanlandewatta (lot 8 in P. P. 16,905) claimed by M. Don Garlis Wijesinghe and others, Battadombagaha-aswedduma (lot 11 in P. P. 16,905) claimed by M. Don Garlis Wijesinghe and others; on the south by Battadombagaha-aswedduma (lot 11 in P. P. 16,905) claimed by M. Don Garlis Wijesinghe and others, Hallanlandewatta (lot 10 in P. P. 16,905) claimed by M. Don Garlis Wijesinghe and others; on the west by the Hallan-dola, Hallanlandewatta (lot 8 in P. P. 16,905) claimed by M. Don Garlis Wijesinghe and others.



Surveyor-General's Office,
Colombo, September 8, 1919.

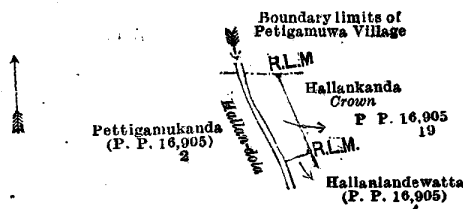
Scale of 4 Chains to an Inch.

H. O. CLARK,
for Surveyor-General.

II.—Preliminary plan 16,905.

Lot.	Name of Land.	Extent, A. R. P.
19	Pettigamukanda	0 0 25

and bounded as follows: on the north by the village limit of Pettigamuwa; on the east by Hallankanda claimed by the Crown; on the south by Hallanlandewatta (lot 4 in P. P. 16,905) to be sold to M. Don Liveris and another under the Waste Lands Ordinances; on the west by the Hallan-dola [Pettigamukanda (lot 2 in P. P. 16,905) to be sold to M. Don Aron and another under the Waste Lands Ordinances.]



Surveyor-General's Office,
Colombo, September 8, 1919.

Scale of 4 Chains to an Inch.

H. O. CLARK,
for Surveyor-General.

November 5, 1923.

H. A. BURDEN,
Assistant Government Agent.

Order under Section 4, Sub-section (1), of "The Waste Lands Ordinances of 1897, 1899, 1900, and 1903."

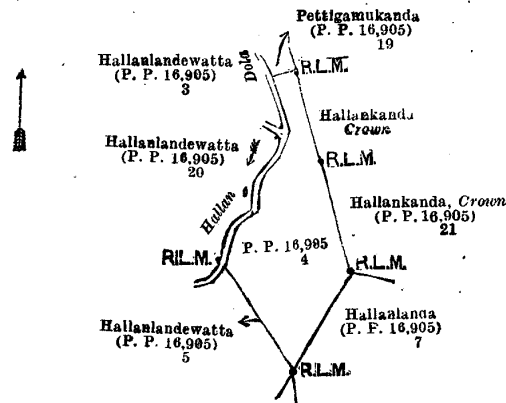
In the matter of the land commonly called or known as Hallanlandewatta, situate in the village of Kudella, in the Munwattebage pattuwa of the Rayigam korale of the Kalutara District, in the Western Province, and of "The Waste Lands Ordinances of 1897, 1899, 1900, and 1903."

WHEREAS in pursuance of section 1 of the said Ordinances it was duly declared and notified on the 3rd day of December, 1920, that if no claim to the land commonly called or known as Hallanlandewatta, situate in the village of Kudella, in the Munwattebage pattuwa of the Rayigam korale of the Kalutara District, in the Western Province, containing in extent 1 acre and 5 perches, and shown as lot 4 in preliminary plan 16,905 and in the annexed diagram, was made to the Assistant Government Agent, Kalutara, within the period of three months from the date specified in the said notice, such land would be declared the property of the Crown, and dealt with on account of the Crown (*vide* Notice No. 7,697):

And whereas (1) Millewage Don Liveris and (2) Millewage Don Aron made claim thereto, and Thomas Arthur Hodson, Esq., Assistant Government Agent of the Kalutara District, made due inquiry into such claim; and whereas the said claimants and the aforesaid Assistant Government Agent came to two agreements in writing, both dated the 19th day of April, 1921, concerning the said land, under section 4, sub-section (1), of the said Ordinances, whereby it was agreed that the said claimants should be declared the purchasers of the said land, upon payment on or before the 20th day of July, 1921, to the Assistant Government Agent at Kalutara, of a sum of Rupees One hundred and three and Cents Fifty only (Rs. 103.50), as the purchase amount of the said land; and whereas the date for payment was extended to the 20th day of August, 1921: and whereas the said amount has been paid by the said claimants within the extended time, they are hereby, in pursuance of the agreements aforementioned, declared to be the purchasers of the said land, as more fully described herein below.

Description of the Land referred to.

The land commonly called or known as Hallanlandewatta, situate in the village of Kudella, in the Munwattebage pattuwa of the Rayigam korale of the Kalutara District, in the Western Province, containing in extent 1 acre and 5 perches, and shown as lot 4 in preliminary plan 16,905 and in the annexed diagram; and bounded as follows: on the north by Pettigamukanda (lot 19 in P. P. 16,905) to be sold to M. Don Aron under the Waste Lands Ordinances, Hallankanda claimed by the Crown, Hallankanda (lot 21 in P. P. 16,905) claimed by the Crown; on the east by Hallankanda (lot 21 in P. P. 16,905) claimed by the Crown, Hallanlanda (lot 7 in P. P. 16,905) to be sold to M. Chalosinno Appuhamy under the Waste Lands Ordinances; on the south by Hallanlanda (lot 7 in P. P. 16,905) to be sold to M. Chalosinno Appuhamy under the Waste Lands Ordinances, Hallanlandewatta (lot 5 in P. P. 16,905) claimed by M. Don Garlis Wijesinghe and others; on the west by Hallanlandewatta (lot 5 in P. P. 16,905) claimed by M. Don Garlis Wijesinghe and others, the Hallan-dola [Hallanlandewatta (lot 20 in P. P. 16,905) claimed by M. Don Garlis Wijesinghe and others, Hallanlandewatta (lot 3 in P. P. 16,905) claimed by M. Don Garlis and others.]



Surveyor-General's Office,
Colombo, September 8, 1919.

Scale of 4 Chains to an Inch.

H. O. CLARK,
for Surveyor-General.

November 5, 1923.

H. A. BURDEN,
Assistant Government Agent.

LAND SALES IN THE CENTRAL PROVINCE.

No. 2,724, C. P.—The Government Agent, Central Province, will on Friday, June 13, 1924, at 2 P.M., at his office in Kandy Kachcheri, put up to auction, for sale or settlement, or will otherwise dispose of, the under-mentioned portions of Crown land, in accordance with the regulations of Government regarding land sales. Three allotments of land situated in the Uda Dumbara division of the Kandy District of the Central Province.

Preliminary plan 7,302. Village—Talagune in Gandeke korale of Uda Dumbara division.

Lot.	Name of Land.	Name of Applicant.	Description.	Extent.		Upset price per acre, Rs.
				A. R. P.		
1	Liyangolleaporonduwe-kumbura	H. D. Solomon Appuhami of Madugoda	Paddy field (abandoned) now cleared by the applicant	0	3 25	30
2	Galapita-aswedduma..	do.	Paddy field (abandoned)	0	2 21	30

Preliminary plan 7,595. Village—Kewulgama in Gampaha korale west of Uda Dumbara division.

1	Hewanewelemukalana	H. W. Mediwaka, Trinity College, Kandy	Forest	..	1 2 0	40
---	--------------------	--	--------	----	-------	----

Further particulars regarding these lands can be obtained from the Government Agent, Central Province, and their plans from the Surveyor-General.

Colonial Secretary's Office;
Colombo, April 12, 1924.

CECIL CLEMENTI,
Colonial Secretary.

No. 2,725, C. P.—The Government Agent, Central Province, will on Friday, June 6, 1924, at 2 P.M., at his office in Kandy Kachcheri, put up to auction, for sale or settlement, or will otherwise dispose of, the under-mentioned portions of Crown land, in accordance with the regulations of Government regarding land sales.—Six allotments of land situated in the Udapalata division of the Kandy District of the Central Province.

Preliminary plan 7,609. Village—Wetakadeniya in Ganga Ihala korale of Uda palata division.

Lot.	Name of Land.	Name of Applicant.	Description.	Extent.		Upset price per acre, Rs.
				A. R. P.		
1	Hapugahamulahena alias Galpotayaya	Yayamunigedera Kirihatana of Wetakadeniya	Native garden contains tea bushes 5 years old, jak trees and vegetables	0	2 7	200

Preliminary plan 7,613. Village—Mitalawwa in Ganga Ihala korale of Uda palata division.

1	Katupitulegalapatana ..	Kaduvathpedigedera Tikiri Duraya of Giraualla	Patana	..	3 1 27	75
2	Do.	..	Rock	..	0 3 0	—*
3	Do.	..	Patana	..	0 1 14	—*

Preliminary plan 7,537. Village—Pussellawa in Kandukara Ihala korale of Uda palata division.

Lot.	Name of Land.	Name of Applicant.	Description.	Extent.	Upset price
				A. R. P. per acre,	Rs.
1	Brookside estate	—	Contains tea bushes 10 years old	0 0 3	—*

Preliminary plan 6,363. Village—Tembiligala Pallegama in Ganga Ihala korale of Uda palata division.

1333E	Murutullakumbura	Murutullegedera Sarana of Tembiligala	Paddy field with a small bit of open land	0 1 22·80	350
-------	------------------	---------------------------------------	---	-----------	-----

* To be reserved.

Further particulars regarding these lands can be obtained from the Government Agent, Central Province, and their plans from the Surveyor-General.

Colonial Secretary's Office,
Colombo, April 12, 1924.

CECIL CLEMENTI,
Colonial Secretary.

LAND SALES IN THE SOUTHERN PROVINCE.

No. 4,119, S. P.—The Government Agent, Southern Province, will on Thursday, June 5, 1924, at 1 P.M., at his office in Galle Kachcheri, put up to auction, for sale or settlement, or will otherwise dispose of, the under-mentioned portions of Crown land, in accordance with the regulations of Government regarding land sales. Fifteen allotments of land situated in the Bentota-Walallawiti korale division of the Galle District of the Southern Province.

Preliminary plan 11,826. Village—Gonagala. Claimant—Don Siyadoris Wijewardena of Gonagala.

Lot.	Name of Land.	Name of Applicant.	Description.	Extent.	Upset price
				A. R. P. per acre,	Rs.
23	Kapuhenuzumulla	Mr. D. A. Wijesinha of Gonagala	Garden Plantation	0 0 9·4	80 8·40

Preliminary plan 11,971. Village—Magala North. Claimant—Crown.

3	Halgahawelamanana	Ilandaridewa Sidaris of Magala North	Patana	0 2 35	250*
---	-------------------	--------------------------------------	--------	--------	------

* Preliminary plan 12,121. Village—Igala. Claimant—Crown.

1	Nugegodamanana Igala-kanda-addarakattiya alias Nugegodadeniya	Don Martin Dias Jayaweera Obeysekera of Balapitiya	Deniya	0 1 6	100†
---	---	--	--------	-------	------

2	Do.	do.	Patana	1 3 24	100†
---	-----	-----	--------	--------	------

Preliminary plan 12,212. Village—Magala North. Claimant—Crown.

2	Nadumeneriyeowita	Dikwelleappuhewege Isan Appu of Magala	Patana	0 3 36	206*
---	-------------------	--	--------	--------	------

Preliminary plan 12,215. Village—Walinguruketiya. Claimant—Crown.

1	Ambagahaadumullekele	R. D. J. Karunaratna, Fiscal's Arachchi of Induruwa	High jungle	2 0 8	230*
---	----------------------	---	-------------	-------	------

2	Do.	do.	do.	2 2 8	230*
---	-----	-----	-----	-------	------

Preliminary plan 12,227. Village—Walinguruketiya. Claimant—Crown.

3	Keraketiyekelle	R. D. J. Karunaratna, Fiscal's Arachchi of Induruwa	Low Jungle	0 3 39	211†
---	-----------------	---	------------	--------	------

Preliminary plan 12,311. Village—Talgaspe. Claimant—Sitharage Gabriel of Talgaspe.

1	Galkadullewatta	—	Garden Plantation	0 1 16	74 14·40
---	-----------------	---	----------------------	--------	-------------

2	Galkadulleowita alias Galkadulledeniya	—	Owita	0 1 0	74
---	--	---	-------	-------	----

Claimant—Kariyawasan Kalutantirige Janis of Talgaspe.

4	Galkadullekalowita	—	Threshing floor Plantation	0 0 6	74 25
---	--------------------	---	-------------------------------	-------	----------

Preliminary plan 12,453. Village—Elpitiya. Claimant—Crown.

1	Elpitikanda alias Galkadulle-addaraowita	Wagoda Patirage Podisingho of Elpitiya	Forest	1 0 19	95
---	--	--	--------	--------	----

2	Do.	do.	Jungle	0 0 20	—†
---	-----	-----	--------	--------	----

Preliminary plan 12,459. Village—Igala. Claimant—Crown.

1	Kahambiliyagoda Motawala-addaramanana	Ihalagamage Peter of Elpitiya	Chena	1 0 4	62
---	---------------------------------------	-------------------------------	-------	-------	----

Preliminary plan 12,476. Village—Batuwanheena. Claimant—Crown.

1	Egodakanattemanana	Hewawasan Udumullege David Sinno of Elpitiya	Chena	0 3 39	60
---	--------------------	--	-------	--------	----

2	Do.	do.	Chena	0 0 7	—†
---	-----	-----	-------	-------	----

Preliminary plan 12,479. Village—Elpitiya. Claimant—Crown.

Lot.	Name of Land.	Name of Applicant.	Description.	Extent.		Upset price per acre, Rs.
				A.	R. P.	
1	Dawatagahakumbura-addarmanana <i>alias</i> Gigiriyane-manana	Don Pichoris de Silva, P. O. and G. E. Perera, both of Elpitiya	Deniya	1	0 10	60

* Value of land per acre with mining rights.

† These lots are advertised for sale at the risk of original purchasers.

‡ Reservation (not for sale).

Further information regarding these lands can be obtained from the Government Agent, Southern Province, and their plans from the Surveyor-General.

Colonial Secretary's Office,
Colombo, April 12, 1924.

CECIL CLEMENTI,
Colonial Secretary.

No. 4,120. S. P.—The Government Agent, Southern Province, will on Thursday, June 12, 1924, at 1 P.M., at his office in Galle Kachcheri, put up to auction, for sale or settlement, or will otherwise dispose of, the under-mentioned portions of Crown land, in accordance with the regulations of Government regarding land sales. Six allotments of land situated in the Wellaboda pattu-division of the Galle District of the Southern Province.

Lot.	Name of Land.	Name of Applicant.	Description.	Extent.		Upset price per acre, Rs.
				A.	R. P.	
1	Ketakerellagahamanana <i>alias</i> Delgahagoipolamanana	Punchahakuru Isaneris	Patana	1	0 11	90*
3	Delgahagoipolamanana <i>alias</i> Ketakerellagahamanana	Ilandaridewa Gayonis of Karandeniya	do.	0	3 35	90*

Preliminary plan 12,076. Village—Magala South.

2	Kotawilawatta <i>alias</i> Kotawilakele	Ilandaridewa Uparis of Karandeniya	Jungle	2	3 24	92.50*
3	Do.	Subayahakuru Odies of Karandeniya	Scrub jungle	1	0 9	90*

Preliminary plan 12,118. Village—Moderapatuwata and Patuwata, within the Sanitary Board limits of Dodanduwa.

1	Midigahaowitawatta	—	Deniya	0	0 21	310*
---	--------------------	---	--------	---	------	------

Preliminary plan 12,119. Village—Magala South.

2	Kotawelamanana	Pettawadu Nandoris de Silva of Ambalangoda	Patana	1	0 19	80*
---	----------------	--	--------	---	------	-----

* These lands are to be sold at the risk of original purchasers.

Further information regarding these lands can be obtained from the Government Agent, Southern Province, and their plans from the Surveyor-General.

Colonial Secretary's Office,
Colombo, April 12, 1924.

CECIL CLEMENTI,
Colonial Secretary.

LAND SALES IN THE NORTHERN PROVINCE.

No. 992, N. P.—The Assistant Government Agent, Mullaitivu, will on Monday, June 2, 1924, at 11.30 A.M., at his office in Vavuniya, put up to auction, for sale or settlement, or will otherwise dispose of, the under-mentioned portions of Crown land, in accordance with the regulations of Government regarding land sale. Sixty-one allotments of land situated in the Vavuniya South division of the Mullaitivu District of the Northern Province.

Preliminary plan 4,454. Village—Periyachippikulam. Claimant—Crown.

Lot.	Name of Land.	Name of Applicant.	Description.	Extent.		Upset price per acre, Rs.
				A.	R. P.	
2A	Palayadikkamam	P. Katubaba forencroacher K. Pichchaitamby	Paddy field	0	1 11	20a

Preliminary plan 5,726. Village—Vavuniyavilankulam. Claimant—Crown.

7	Periyanetpilavu	Encroacher, V. Murugesu	Paddy field	0	0 6	100ab
---	-----------------	-------------------------	-------------	---	-----	-------

Preliminary plan 5,939. Village—Paddanichchipuliyankulam. Claimant—Crown.

1	Palayadikamam	K. Suliman	Low jungle suitable for paddy cultivation	1	2 9	37c
3	Do.	do.	do.	0	3 9	20

Preliminary plan 5,939. Village—Velikkulam. Claimant—Crown.

2	Kanchuraiyadivalavu	M. Tampaiya	Low jungle	0	3 38	33c
3	Do.	—	do.	1	0 0	33.50c
4	Do.	—	do.	1	0 0	33.50c
7	Ittiyadivalavu	M. Tampaiya	do.	1	1 11	34c

Preliminary plan 5,958. Village—Periyakumarasankulam. Claimant—Crown.				Extent.	Upset price
Lot.	Name of Land.	Name of Applicant.	Description.	A. R. P.	per acre, Rs.
1	Yarkadu	—	Open waste land	0 1 7	20
3	Yarkadunilam	C. Rasiah	do.	0 0 32	20
4	Kudinilam	Encroacher, His Lordship Bishop of Jaffna	Native garden	1 3 26	75a
7	Iluppayadikkamam	K. Tampaiya	Jungle suitable for paddy cultivation	6 3 34	32c
Preliminary plan 5,962. Village—Mayilmuddaiyiddakulam. Claimant—Crown.					
2	Ilukkayadikkamam	K. Kopalasinkam	Jungle	2 0 25	29c
5	Iluppaiyadivalavu	do.	do.	1 0 30	23c
Preliminary plan 6,031. Village—Sopalapuliyankulam. Claimant—Crown.					
1	Palaiyadikkamam	A. Kachchumarakkayar	Jungle	5 3 10	25c
Preliminary plan 6,103. Village—Thetkiluppaikkulam. Claimant—Crown.					
1	Aladikkadu	A. Avirampillai	High jungle suitable for paddy cultivation	5 3 17	22c
2	Tachchankulamvayal	Encroacher, K. Anthonipillai	Paddy field	0 0 9	40a
3	Do.	—	Low jungle suitable for paddy cultivation	0 2 7	20
4	Do.	—	Reservation along the Hamillekulam-oya	0 3 11	—d
Preliminary plan 6,104. Village—Potherkulam. Claimant—Crown.					
1	Kuruntadikkani	—	Reservation for path	0 0 35	—d
2	Do.	S. Ramasingavuniyan	High jungle	3 3 21	34c
3	Do.	—	Reservation along the minor road	0 0 26	—d
Preliminary plan 6,108. Village—Kaddayakulam. Claimant—Crown.					
1	Karampaikkadu	S. Veluppillai of Vavuniya	High jungle	4 0 22	21c
2	Do.	—	Reservation for the well	0 0 22	—d
3	Do.	—	Reservation along the cart track	0 0 34	—d
Preliminary plan 6,113. Village—Sattirikulankulam. Claimant—Crown.					
1	Ittiyadivalavu	V. Veerasinkam	Open land	0 1 13	31c
2	Do.	—	Reservation for path	0 0 2	—d
Preliminary plan 6,114. Village—Pulitarittapuliyankulam. Claimant—Crown.					
1	Palaiyadikkamam	K. Muhammathu Ismail	High jungle suitable for paddy cultivation	1 1 6	26c
Preliminary plan 6,129. Village—Kurisuddakulam. Claimant—Crown.					
1	Palaiyadikkamam	M. Sulaimanlebbe of Suduventapilavu	High jungle suitable for paddy cultivation	5 3 12	22c
2	Do.	—	Reservation along the cart track	0 1 6	—d
Preliminary plan 6,137. Village—Koliyakulam. Claimant—Crown.					
1	Palayadivalavu	—	Reservation along the cart track	0 0 22	—d
2	Navaladivalavu	Sinnachchy, daughter of Nagamuttar	Low jungle	1 0 8	25c
3	Palayadivalavu	S. Aiyampillai	do.	1 1 3	25c
4	Do.	Encroacher, S. Aiyampillai	Paddy field	0 0 7	30a
Preliminary plan 6,139. Village—Ariyankurisuddakulam. Claimant—Crown.					
1	Palaiyadikkamam	S. Kanapathippillai	High jungle suitable for paddy cultivation	3 0 19	20 25c
2	Do.	—	Reservation along the cart track	0 0 37	—d
3	Athiadikkamam	Encroacher, S. Kanapathippillai	Paddy field	1 2 7	30a
Preliminary plan 6,140. Village—Katiravelarpuvarasankulam. Claimant—Crown.					
1	Ichchankudakamam	—	Reservation along the channel	0 0 32	—d
2	Do.	S. Veluppillai	High jungle suitable for paddy cultivation	5 1 34	28c
3	Do.	—	Reservation along the channel	0 2 21	—d
Preliminary plan 6,141. Village—Nelukkulam. Claimant—Crown.					
1	Mullippila	C. Kandiah	High jungle suitable for paddy cultivation	10 0 0	22c
Preliminary plan 4,802. Village—Iratperiyakulam. Claimant—Crown.					
2	Amunekatuwela	Encroacher, K. Punchirala	Paddy field	0 0 36	20ae
18	Wellabodakele	—	Jungle suitable for paddy cultivation	0 2 34	20c
Preliminary plan 5,260. Village—Varikkuttiyuruwa. Claimant—Crown.					
2	Palugahaidama	Santavelpanikkiya	Open land	4 0 24	20
Preliminary plan 5,302. Village—Pumaduwa. Claimant—Crown.					
1	Elabadakele	P. U. Ratana and another	High land	3 3 25	29c
Preliminary plan 5,325. Village—Paleuruwa. Claimant—Crown.					
4	Katuwela	Ratnanaidege Kanda	Jungle	1 1 10	16f
Preliminary plan 5,693. Village—Ulukkulama. Claimant—Crown.					
4	Katuwela	Encroacher, U. Puchietani	Paddy field	0 1 35	—g

Preliminary plan 6,025. Village—Nedunkulama. Claimant—Crown.					
Lot.	Name of Land.	Name of Applicant.	Description.	Extent.	Upset price
				A. R. P.	per acre, Rs.
1	Viragahawatta	K. Appurala	Chena and jungle	1 0 2	20
2	Do.	—	Reservation along the path	0 1 22	— <i>d</i>
3	Do.	—	Reserved for sinking a well	0 1 25	— <i>d</i>
4	Kurundugahawatta	K. Baddarala wishes to purchase	Open land	0 2 11	25 <i>c</i>
5	Do.	—	Reservation along the tank bund	0 2 29	— <i>d</i>
10	Palugahawatta	V. Ramasethu wishes to purchase	Open land suitable for paddy cultivation	1 2 4	31.50 <i>c</i>
Claimants—K. Appurala and four others.					
11	Weeragahawatta	—	Open land suitable for paddy cultivation	1 1 39	25 <i>h</i>
Claimant—Crown.					
12	Wewabadakele	—	Reservation along the tank bund	1 3 19	— <i>d</i>
Claimant—P. Kandate.					
13	Weeragahawatta	—	Coconut garden	0 3 31	50 <i>h</i>
Claimant—U. Punchimeniki.					
14	Weeragahawatta	—	Coconut garden	0 1 8	30 <i>h</i>
Claimant—K. Baddarala.					
15	Weeragahakumbura	—	Abandoned paddy field	0 1 37	25 <i>h</i>
Claimant—Crown.					
16	Palugahakumbura	Encroacher, K. Baddarala	Paddy field	0 1 21	40 <i>a</i>
26	Do.	Encroacher, Kadiravelatage Baddarala	do.	0 1 3	60 <i>a</i>
Preliminary plan 6,118. Village—Ulukkulama. Claimant—Crown.					
1	Mahaweleihata	Rev. M. Summana	High jungle suitable for paddy cultivation	5 0 23	29 <i>ci</i>

a These are encroachments.

b Irrigable by Vavuniya tank, and subject to levy of irrigation rate at the rate of Re. 1 per acre per annum, liable to revision at any time.

c Includes value of timber.

d Not for sale.

e Irrigable by Iratperiyakulam tank, and subject to levy of irrigation rate at the of Re. 1 per acre per annum, liable to revision at any time.

f To be settled on the lessee at upset price under the new leasing system.

g Certificate of quiet possession will be issued for this lot.

h To be settled on the claimants.

i Irrigable by Periyaolukkulam tank, subject to levy of irrigation rate at the rate of Re. 1 per acre per annum, liable to revision at any time.

Further information regarding these lots may be obtained from the Assistant Government Agent, Mullaitivu, and plans of them from the Surveyor-General.

Colonial Secretary's Office,
Colombo, April 15, 1924.

CECIL CLEMENTI,
Colonial Secretary.

LAND SALES IN THE NORTH-CENTRAL PROVINCE.

No. 2,345, N.C. P.—The Government Agent, North-Central Province, will on Friday, May 30, 1924, at 1 p.m., at his office in Anuradhapura Kachcheri, put up to auction, for sale or settlement, or will otherwise dispose of, the under-mentioned portions of Crown land, in accordance with the regulations of Government regarding land sales. Twenty-three allotments of land situated in the Nuwaragam korale in Nuwaragam palata of the Nuwarakalawiya district of the North-Central Province.

Final village plan 475. Village—Katukeliyawa.					
Lot.	Name of Land.	Name of Applicant	Description.	Extent.	Upset price.
				A. R. P.	per acre, Rs.
1f	Katukeliyawakele	S. Mohamamdo Tamby	Jungle fit for paddy	0 1 20	23
1g	Katukeliyawawela	—	Paddy (encroachment by S. Mohammado Tamby)	1 3 37	23
Final village plan 481. Village—Pūwarasankulama.					
4AII	Pūwarasankulamakele	B. Tissara Panikiya	Chena	3 1 26	23
Final village plan 648. Village—Kudamankatlawala.					
1k	Ihalakudamankadawalakele	W. Sami Etani of Mahamankadawala	Low jungle	2 0 11	23
1L	Ratekadamankadawalakele	W. Menikrala of Mahamankadawala	High jungle	4 0 35	27
1M	Pahalakudamankadawala alias Elenagoda-akkarawela	H. M. Ukku Banda, Vel-Vidane of Mahamankadawala	Paddy (encroachment by the applicant)	0 2 28	21

Lot.	Name of Land.	Name of Applicant.	Description.	Extent.		Upset price per acre, Rs.
				A.	R. P.	
1N	Pahalakudumkadawala <i>alias</i> Elenagoda-akkarawela	—	Paddy (encroachment by R. M. Bairala Vedarala)	0	1 0	21
1O	Kudamankadawalakele	W. Appuhamy of Mahamankadawala	Forest	3	0 5	25
1P	Do.	—	do.	0	2 10	25
Final village plan 279. Village—Galayagama.						
1C	Galayegamamukalana <i>alias</i> Galayagamakele	A. Birala Vedarala of Ulukkulama	Jungle fit for paddy	1	3 38	21.50
Final village plan 310. Village—Mahabulankulama.						
8L	Mahabulankulamakele	H. M. K. Banda Liyana Arachchi of Ulukkulama	Jungle	1	3 25	23
8N	Do.	do.	do.	1	0 18	23
8O	Mahawelawedibima <i>alias</i> Dangasgodella	—	Paddy field (encroachment by B. Ranhamy)	2	0 15	21
8G	Mahabulankulamakele <i>alias</i> Palugahaidama	B. Appurala of Ulukkulama	Jungle	1	3 6	30
8H	Do.	P. Ukku Banda of Ulukkulama	do.	3	0 10	30
8K	Mahabulankulamakele <i>alias</i> Dangahaidama	K. Banda of Ulukkulama	do.	8	3 33	30
14B	Mahabulankulamakele	R. Malhamy of Ulukkulama	do.	2	1 33	26
14T1	Do.	do.	do.	1	0 12	23
14T3	Do.	P. Mudiyanse, ex Vel-Vidane of Ulukkulama	do.	3	2 10	26
Final village plan 650. Village—Pahalayalogama.						
1D	Pahalayalogamawatta	—	Garden contains part of a mud hut, coconut, and plantain trees, &c. (encroachment by S. V. Sudda Veda and others)	0	0 14	21
1E	Aranaikaduwwamukalana <i>alias</i> Pahalayalogamakele	K. S. Pincha	Forest	0	3 29	23.50
1G	Do.	B. Balaya	Low jungle fit for paddy	1	0 28	20
Final village plan 652. Village—Meegahawewa.						
4B	Meegahawewahenyaya <i>alias</i> Meegahawewakele	L. Punchirala of Ulukkulama	Jungle	2	3 4	21.50

Further particulars regarding these lands can be had from the Government Agent, North-Central Province, and the plans of them from the Surveyor-General.

Colonial Secretary's Office,
Colombo, April 12, 1924.

CECIL CLEMENT,
Colonial Secretary.

No. 2,346, N.C. P.—The Government Agent, North-Central Province, will on Monday, June 2, 1924, at 1 P.M., at his office in Anuradhapura, put up to auction, for sale or settlement, or will otherwise dispose of, the under-mentioned portions of Crown land, in accordance with the regulations of Government regarding land sales. Twenty-four allotments of land situated in Kende korale in Nuwaragam palata division of the Nuwarakalawiya district of the North-Central Province.

Lot.	Name of Land.	Name of Applicant.	Description.	Extent.		Upset price per acre, Rs.
				A.	R. P.	
Final village plan 136. Village—Kudagama.						
1D	Kudagamakele	S. Punchirala of Ratmalgahawewa and 3 others	Low jungle fit for paddy	9	0 23	23
1E	Do.	M. Ukku Banda, Vel-Vidane of Ratmalgahawewa, and 3 others	do.	9	3 20	23
Final village plan 456. Village—Diulwewa.						
5D	Kiralagalahenyaya <i>alias</i> Tammannawakele	P. Jangurala and another of Puleliya	Low jungle fit for paddy	3	0 1	22
Final village plan 458. Village—Puleliya.						
3K	Puleliyakele	K. Kirihamy and another	Paddy field and jungle	2	3 3	21
3O	Mahawelalihatha	—	Jungle fit for paddy	0	2 23	23
3Q	Kudawelapahatha	—	do.	1	2 28	23
3AC	Puleliyakele	K. Velathe and another	Low jungle	3	1 18	25
14J	Do.	P. Jangurala	do.	1	3 2	22
Final village plan 468. Village—Pahalakotiyawa.						
1J	Pahalakotiyawekele	Ena Alithamby of Ihalakotiyawa	Low jungle fit for paddy	2	3 32	22
1K	Do.	—	do.	2	1 22	22
1L	Pahalakotiyawewela	—	Paddy field, encroachment by W. Madaru of Ihalakotiyawa	0	0 27	20

Lot.	Name of Land.	Name of Applicant.	Description.	Extent.		Upset price per acre, Rs.
				A.	R. P.	
Final village plan 472. Village—Kolibendewa.						
4U	Kolibendewakele	K. Alitamby and another	Low jungle	2	0 23	21
4W	Do.	—	Paddy, encroachment by V. Segu Noor and K. Alithamby	0	0 15	20
Final village plan 533. Village—Talgehewa.						
18F	Udasikulamakele	A. Katu Bawa	Chena	3	2 25	22
22N	Talgahewakele	K. Ahamadu Lebbe	do.	0	3 36	21
Final village plan 579. Village—Gangurannepatana.						
2F	Kadahatuwewakele	K. P. Subaya and another	High jungle	4	0 0	22
Final village plan 581. Village—Kokatiyagollewa.						
6AG	Kokatiyagollewakele alias Gallewakele	U. Banda	Low jungle	4	0 11	29
2C	Kokatiyagollewakele	A. Suddhami of Galweragollewa	Low jungle fit for paddy	6	2 5	23
6AL	Do.	K. Punchirala and another of Kandewa	do.	1	2 34	23
6AN	Do.	K. Ginadasa, Vederala	Low jungle fit for garden	0	3 31	23
19M	Do.	K. Menikrala, ex Vel-Vidane of Galweeragollewa	Jungle	2	2 11	22
Final village plan 583. Village—Ambagahawewa.						
2AV	Dambagahayaya, Meegahayaya alias Koladachchiyaya alias Ambagahawewakele	M. Kandate	Chena	0	3 11	22
2AW	Do.	do.	do.	1	0 21	22
2AO2	Godahena, Meegahahena alias Kongahahena alias Ambagahawewa Kudagamakele	P. Kandate	do.	2	0 12	22

Further particulars regarding these lands can be had from the Government Agent, North-Central Province, and the plans of them from the Surveyor-General.

Colonial Secretary's Office,
Colombo, April 15, 1924.

CECIL CLEMENTI,
Colonial Secretary.

LAND SALES IN THE PROVINCE OF SABARAGAMUWA.

No. 1,127, P. of S.—The Assistant Government Agent, Kegalla, will on Tuesday, June 24, 1924, at 11 A.M., at his office in Kegalla, put up to auction, for sale or settlement, or will otherwise dispose of, the under-mentioned portions of Crown land, in accordance with the regulations of Government regarding land sales. Seven allotments of land situated in the Kiraweli pattu east of the Beligal korale in the Kegalla District of the Province of Sabaragamuwa.

Preliminary plan 2,899. Village—Mayinoluwa Pahala. Claimants—G. Punchirala and Kaluhamy.

Lot.	Name of Land.	Name of Encroacher.	Description.	Extent.		Upset price per acre, Rs.
				A.	R. P.	
1	Kitulgasmadehena	—	Garden contains coconut trees 5 years old	0	0 19	160*
Claimants—Gallataralalage Kaluhamy, A. Banda, and others.						
5	Kitulgasmademukalana	—	Forest	2	2 0	—*
Claimant—Nil.						
9	Egoda Pussellahena or Pussellahena	Galathralalage Punchirala	Garden contains coconut trees 15 to 20 years old	0	1 26	360*
11	Do.	D. S. Senanayake of Narangoda	Rubber about 10 years old	0	1 33	560*
Claimant—R. Dingiri Banda.						
12	Pahalawattehena	—	Chena	0	1 26	85
13	Do.	—	Garden contains coconut plants 7 years old	0	0 15	185*
Claimants—Kankanamalage Ranhamy and others.						
14	Kadideniyekumbura or Halgahapalekumbura	—	Paddy field	4	1 31	—*

* For settlement.

Further particulars regarding these lands can be obtained from the Assistant Government Agent, Kegalla, and their plans from the Surveyor-General.

Colonial Secretary's Office,
Colombo, April 15, 1924.

CECIL CLEMENTI,
Colonial Secretary.

LAND ACQUISITION NOTICES.

HAVING been duly directed by the Governor, with the advice of the Executive Council, acting under the provisions of "The Land Acquisition Ordinance of 1876," section 6, to take order for the acquisition of the following land, required for a public purpose, namely, to prevent silt from getting into the stream which feeds the Municipal Reservoir, to wit:—

Lot.	Name of Land.	Description.	Preliminary plan 7,114. Town—Within the Municipal limits of Kandy.	Name of Claimant.	Extent.
					A. R. P.
1	Hantane estate	Tea, &c.		Messrs. George Steuart & Co.	45 0 4

I hereby give public notice, as required by section 7, that the Government proposes to take possession of the land. All persons interested in the aforesaid land are hereby required to appear personally or by agent before me at the Kandy Kachcheri, on May 13, 1924, at 10.30 A.M., and to state the nature of their respective interests in the land, and the amount and particulars of their claims to compensation for such interests.

The Kachcheri,
Kandy, April 17, 1924.

W. L. KINDERSLEY,
Government Agent.

HAVING been duly directed by the Governor, with the advice of the Executive Council, acting under the provisions of "The Land Acquisition Ordinance of 1876," section 6, to take order for the acquisition of the following lands, required for a public purpose, namely, widening the Bar road, Batticaloa, to wit:—

Lot.	Name of Land.	Description.	Preliminary plan 5,927. Village—Palameenmadu.	Name of Claimant.	Extent.
					A. R. P.
1	Kochchikativu estate	Open land, &c.		V. Nagappa of Maddikaly	0 0 2·7
2	Do.	Ditto and one coconut tree		do.	0 0 7·1
3	Do.	Open land		do.	0 0 10·2
4	Do.	Old road		do.	0 0 18·6
5	Do.	Open land, &c.		do.	0 0 10·8

I hereby give public notice, as required by section 7, that the Government proposes to take possession of the lands. All persons interested in the aforesaid lands are hereby required to appear personally or by agent before me at the Batticaloa Kachcheri, on May 5, 1924, at 2.30 P.M., to state the nature of their respective interests in the lands, and the amount and particulars of their claims to compensation for such interests, and to produce the documents on which they claim the lands.

The Kachcheri,
Batticaloa, April 12, 1924.

R. B. NAISH,
Assistant Government Agent.