

Ceylon Government Gazette

Published by Authority.

No. 7,389 — FRIDAY, APRIL 25, 1924.

Part III.—Lands.

Separate paging is given to each Part in order that it may be filed separately.

	PAGE		PAGE		PAGE
Land Settlement Notices :—		Land Sales by the Government Agents :—		Land Sales by the Settlement Officer :—	
Final Orders	473	North-Western Province ..	491	Northern Province	—
Preliminary Notices ..	474	North-Central Province ..	493	Eastern Province	—
Land Sales by the Government Agents :—		Province of Uva	—	North-Western Province ..	494
Western Province	485	Province of Sabaragamuwa ..	—	North-Central Province ..	—
Central Province	—	Land Sales by the Settlement Officer :—		Province of Uva	—
Southern Province	487	Western Province	—	Province of Sabaragamuwa ..	—
Northern Province	—	Central Province	—	Land Acquisition Notices ..	495
Eastern Province	—	Southern Province	—	Land Resumption Notices ..	—

FINAL ORDERS.

Order under Section 4, Sub-section (1), of "The Waste Lands Ordinances of 1897, 1899, 1900, and 1903."

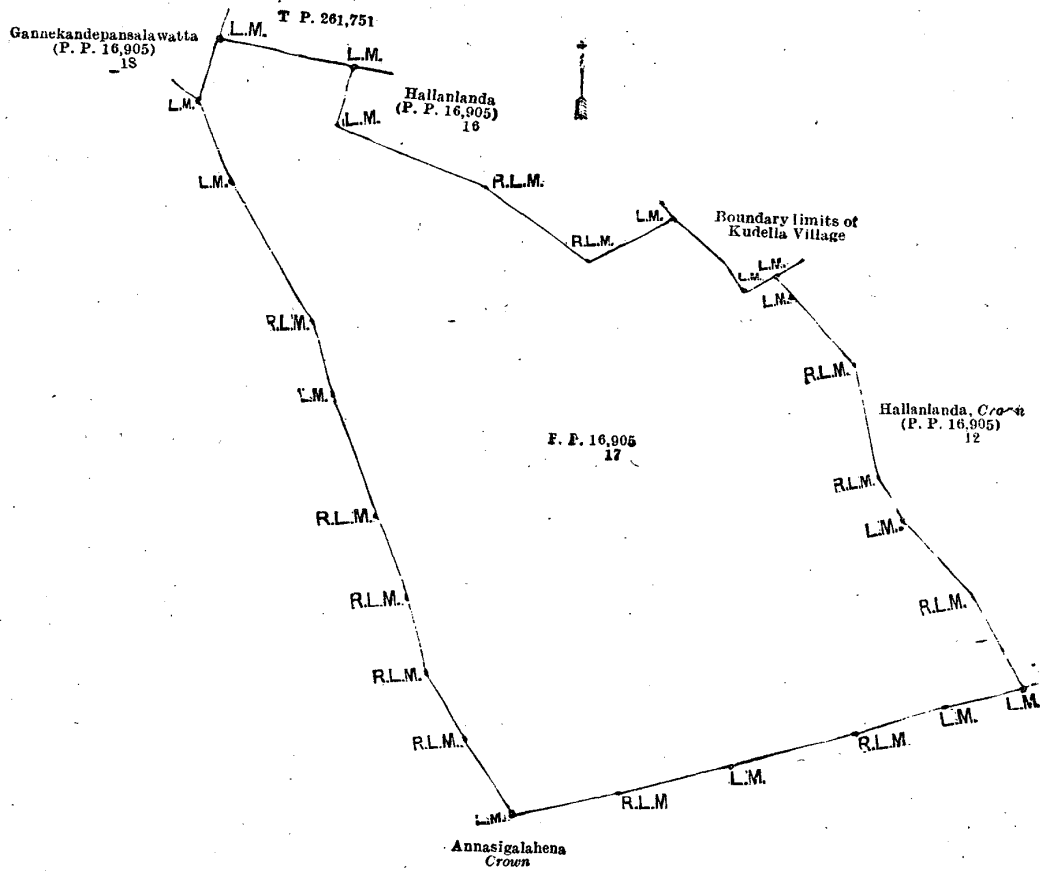
In the matter of the land commonly called or known as Hallanlanda, situate in the village of Dombagoda, in the Munwattebage pattuwa of the Rayigam korale of the Kalutara District, in the Western Province, and of "The Waste Lands Ordinances of 1897, 1899, 1900, and 1903."

WHEREAS in pursuance of section 1 of the said Ordinances it was duly declared and notified on the 3rd day of December, 1920, that if no claim to the land commonly called or known as Hallanlanda, situate in the village of Dombagoda, in the Munwattebage pattuwa of the Rayigam korale of the Kalutara District, in the Western Province, containing in extent 17 acres 1 rood and 18 perches, and shown as lot 17 in preliminary plan 16,905 and in the annexed diagram, was made to the Assistant Government Agent, Kalutara, within the period of three months from the date specified in the said notice, such land would be declared the property of the Crown, and dealt with on account of the Crown (*vide* Notice No. 7,698) :

And whereas Hettiarachchige Don Pedrick made claim thereto, and Thomas Arthur Hodson, Esq., Assistant Government Agent, made due inquiry into such claim ; and whereas the said claimant and the aforesaid Assistant Government Agent came to an agreement in writing dated the 19th day of April, 1921, concerning the said land, under section 4, sub-section (1), of the said Ordinances, whereby it was agreed that the said claimant should be declared the purchaser of the said land, upon payment on or before the 20th day of July, 1921, to the Assistant Government Agent at Kalutara, of a sum of Rupees One thousand seven hundred and Thirty-seven only (Rs. 1,737), as the purchase amount of the said land ; and whereas the said amount has been duly paid by the said claimant, he is hereby, in pursuance of the agreement aforementioned, declared to be the purchaser of the said land, as more fully described herein below.

Description of the Land referred to.

The land commonly called or known as Hallanlanda, situate in the village of Dombagoda, in the Munwattebage pattuwa of the Rayigam korale of the Kalutara District, in the Western Province, containing in extent 17 acres 1 rood and 18 perches, and shown as lot 17 in preliminary plan 16,905 and in the annexed diagram ; and bounded as follows : on the north by T. P. 261,751, Hallanlanda (lot 16 in P. P. 16,905) to be sold to M. Don Liveris and another under the Waste Lands Ordinances, the village limit of Kudella ; on the east by Hallanlanda (lot 12 in P. P. 16,905) to be declared the property of the Crown under the Waste Lands Ordinances ; on the south by Annasigalahena claimed by the Crown ; on the west by Annasigalahena claimed by the Crown, Gannekandepansalawatta (lot 18 in P. P. 16,905) claimed by the trustees of the Ganankandepansala.



Surveyor-General's Office,
Colombo, September 8, 1919.

Scale of 4 Chains to an Inch.

H. O. CLARK,
for Surveyor-General.

November 5, 1923.

H. A. BURDEN,
Assistant Government Agent.

The consent of His Excellency the Governor has been obtained to the publication of the above order under section 4 (2) of the said Ordinances.

Dated at Colombo, this 28th day of February, 1924.

B. BELLETH,
for Colonial Secretary.

PRELIMINARY NOTICES.

Colombo Notice No. 8,583.

Notice under "The Waste Lands Ordinances of 1897, 1899, 1900, and 1903."

TAKE notice that unless within three months from April 25, 1924, the persons, if any, who claim any interest in the lands hereinafter mentioned or in any one or more of such lands or to some interest therein make claim in person or in writing to the said lands or any of them or to some interest therein to L. L. Hunter, Esq., Special Officer appointed under section 28 of "The Waste Lands Ordinances of 1897, 1899, 1900, and 1903," at his office at Colombo :

Such Special Officer, in pursuance of the powers vested in him by the said Ordinances, will declare by writing under his hand that the said lands, or such of them as to which no claim has been made, are the property of the Crown.

L. L. HUNTER,
Special Officer.

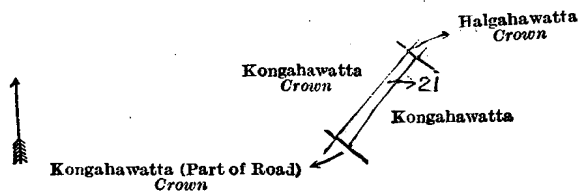
NOTE.—A claim to a right of way over the said lands or any of them is a claim to an interest in the land or lands.

Description of the Lands referred to.

The following lots situate in the village of Gampaha Medagama, in the Ragam pattu of the Alutkuru korale south, in the Colombo District of the Western Province, as described in the annexed diagrams :—

Lot.	Name of Land.	I.—Preliminary plan 16,113.	Extent, A. R. P.
21	Kongahawatta	0 0 2.50

and bounded as follows : on the north by Kongahawatta (encroachment) to be declared the property of the Crown under the Waste Lands Ordinances, Halgahawatta to be declared the property of the Crown under the Waste Lands Ordinances ; on the east by Kongahawatta claimed by J. A. Perera ; on the south by Kongahawatta claimed by J. A. Perera and Kongahawatta (part of road) to be declared the property of the Crown under the Waste Lands Ordinances ; on the west by Kongahawatta (encroachment) to be declared the property of the Crown under the Waste Lands Ordinances.



Surveyor-General's Office,
Colombo, January 31, 1924.

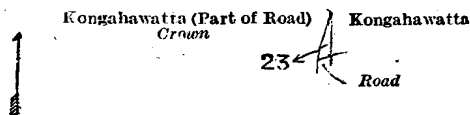
Scale of 2 Chains to an Inch.

C. H. VINCE,
for Surveyor-General.

Preliminary plan 16,118.

Lot.	Name of Land.	Extent, A. R. P.
23 ..	Kongahawatta ..	0 0 0.75

and bounded as follows : on the north by Kongahawatta (part of road) to be declared the property of the Crown under the Waste Lands Ordinances ; on the east by Kongahawatta claimed by J. A. Perera ; on the south by a road ; on the west by Kongahawatta (part of road) to be declared the property of the Crown under the Waste Lands Ordinances.



Surveyor-General's Office,
Colombo, January 31, 1924.

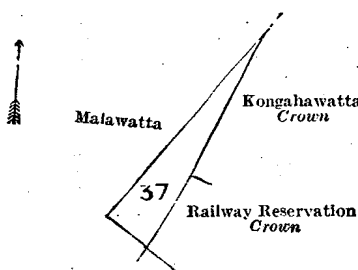
Scale of 2 Chains to an Inch.

C. H. VINCE,
for Surveyor-General.

III.—Preliminary plan 16,118.

Lot.	Name of Land.	Extent, A. R. P.
37 ..	Malawatta ..	0 0 12.50

and bounded as follows : on the north by Malawatta claimed by D. P. Wijewardana ; on the east by Kongahawatta to be declared the property of the Crown under the Waste Lands Ordinances, railway reservation to be declared the property of the Crown under the Waste Lands Ordinances ; on the south by the railway reservation to be declared the property of the Crown under the Waste Lands Ordinances ; on the west by Malawatta claimed by D. P. Wijewardana.



Surveyor-General's Office,
Colombo, January 31, 1924.

Scale of 2 Chains to an Inch.

C. H. VINCE,
for Surveyor-General.

Colombo S. O. 25—1924.

Trincoma'ee Notice No. 8,584.

Notice under "The Waste Lands Ordinances of 1897, 1899, 1900, and 1903."

TAKE notice that unless within three months from April 25, 1924, the persons, if any, who claim any interest in the lands hereinafter mentioned or in any one or more of such lands or to some interest therein make claim in person or in writing to the said lands or any of them or to some interest therein to P. J. Hudson, Esq., Special Officer appointed under section 28 of "The Waste Lands Ordinances of 1897, 1899, 1900, and 1903," at his office at Colombo :

Such Special Officer, in pursuance of the powers vested in him by the said Ordinances, will declare by writing under his hand that the said lands, or such of them as to which no claim has been made, are the property of the Crown.

P. J. HUDSON,
Special Officer.

NOTE.—A claim to a right of way over the said lands or any of them is a claim to an interest in the land or lands.

Description of the Lands referred to.

The following lots situate in the village of Nachchikkuda, in the Tamblegam pattu of the Trincomalee District, in the Eastern Province, as described in the annexed diagrams :—

I.—Block survey preliminary plan 21.

Lot.	Name of Land.	Extent, A. R. P.	Lot.	Name of Land.	Extent, A. R. P.
1	Madathadi-odai <i>alias</i> Walaiwachchattu-odai (dry stream) (part)	0 1 14.1	72	Pathmapathi estate <i>alias</i> Madathadittottam (reservation for shore)	0 2 27
6	Madathadikadu (railway reservation)	1 0 32.4	73	Vaikal (dry stream)	0 2 5
7	Do. (do.)	0 2 20.1	74	Pathmapathi estate <i>alias</i> Madathadittottam (reservation for shore)	1 0 38
8	Do. (do.)	0 1 13.4	74½	Madathadikadu (reservation for shore)	0 2 23
9	Tandal-odai (dry stream)	0 2 32.7	75	Vaikal (dry stream)	0 0 9
10	Madathadikadu (railway reservation)	1 3 13.2	76	Madathadikadu <i>alias</i> Kavaddikallukadu (reservation for shore)	3 2 15
11	Vaikal (dry stream)	0 0 9.1	78	Pathi (path)	0 0 16
12	Kurinjavaddaikadu <i>alias</i> Madathadikadu (railway reservation)	6 3 38.8	80	Madathadikadu	18 2 20
13	Kurinjavaddaikarachchi (railway reservation)	0 3 5.3	81	Ditto <i>alias</i> Kavaddikallukadu	9 2 6
14	Vaikal (dry stream)	0 0 17.3	81½	Tandalodaikarachchikadu	0 3 32
15	Kurinjavaddaikarachchi (railway reservation)	4 2 3.3	82	Do.	0 2 28
16	Kurinjavaddaikadu (do.)	1 1 19.2	83	Do.	0 0 21
18	Vaikal (dry stream)	0 0 3.7	84	Tandal-odai (dry stream)	1 2 14
19	Kurinjavaddaikadu railway reservation	7 3 19.7	85	Tandalodaikadu	12 1 8
20	Vaikal (dry stream)	0 0 3.3	86	Kurinjavaddaikarachchi	10 2 32
21	Do. (do.)	0 0 5.6	87	Tandal-odai (tidal swamp)	1 3 29
22	Do. (do.)	0 0 19.7	88	Tandalodaikadu (reservation)	0 1 5
23	Nachchikkudakadu (railway reservation)	6 2 27.8	89	Ditto and Kurinjavaddaikadu (reservation)	0 2 39
24	Vaikal (dry stream)	0 0 16.8	91	Kurinjavaddaikadu (reservation for shore)	3 0 8
25	Nachchikkudakadu (railway reservation)	1 2 34.1	93	Periyakulathukadu	14 1 11
26	Do. (do.)	0 0 18.2	94	Vaikal (dry stream)	0 0 31
27	Vaikal (dry stream)	0 0 19.3	95	Periyakulathukadu	1 2 26
28	Nachchikkudakadu (railway reservation)	9 0 13.6	96	Vandilpathai (cart track)	0 2 10
29	Vaikal (dry stream)	0 0 14.9	100	Do. (cart track and reservation)	0 0 36
30	Do. (do.)	0 0 3.7	103	Vellaikallukadu and Sinnakulathukadu	74 2 21
31	Do. (do.)	0 0 3.6	104	Vellaikallukadu	3 0 4
32	Nachchikkudakadu (railway reservation)	9 2 21.6	111	Vandilpathai (cart track)	0 0 5
33	Vaikal (dry stream)	0 0 3.8	114	Sinnakulathukarachchi	2 3 23
34	Do. (do.)	0 0 6.8	116	Do.	0 3 22
35	Nachchikkudakadu (railway reservation)	3 0 11.8	119	Vandilpathai (cart track)	0 0 31
36	Do.	0 1 38	120	Sinnakulathukadu	0 0 29
37	Vaikal (dry stream)	0 0 10	121	Periyakulathukadu	1 0 33
38	Nachchikkudakadu	17 2 4	122	Adipathai (footpath)	0 0 7
39	Vaikal (dry stream)	0 1 10	124	Periyakulathukadu	0 0 34
40	Nachchikkudamevinakulam (abandoned tank)	0 3 23	126	Do.	0 3 32
41	Vaikal (dry stream)	0 0 5	127	Do.	0 3 31
42	Do. (do.)	0 0 4	128	Nachchikkudakadu	11 0 13
43	Do. (do.)	0 1 12	129	Vaikal (dry stream)	0 2 27
44	Do. (do.)	0 0 27	131	Periyakulathukadu <i>alias</i> Tundivalavu	0 1 31
45	Nachchikkudakadu	0 0 5	133	Sinnakulathukadu	0 2 6
46	Do.	0 0 3	134	Sinnakulathukarachchi	0 1 29
47	Vaikal (dry stream)	0 0 8	134½	Sinnakulathukarachchipumi	0 1 10
48	Kurinjavaddaikadu	3 2 35	135	Sinnakulathukarachchi	2 1 34
49	Vaikal (dry stream)	1 3 22	136	Sinnakulathukadu	0 1 39
50	Kurinjavaddaikarachchi	1 3 18	137	Vandilpathai (cart track)	0 0 7
51	Nachchikkudakadu and Kurinjavaddaikadu	208 2 32	138	Sinnakulathukarachchi	0 1 5
52	Vaikal (dry stream)	2 3 7	140	Do.	1 0 0
53	Kurinjavaddaikadu	2 3 27	143	Vandilpathai (cart track)	0 1 1
54	Do.	0 1 21	145½	Ohutanpillaiavalavu	0 1 0
55	Do.	0 1 14	146	Nachchikkudakadu	7 3 17
56	Madathadikadu and Kurinjavaddaikadu	84 0 24	147	Vaikal (dry stream)	0 0 3
57	Vaikal (dry stream)	0 0 11	148	Nachchikkudakarachchivayal	1 3 10
58	Tandal-odai (dry stream)	2 0 10	149	Nachchikkudakarachchivayalkulam (tank)	4 0 12
59	Madathadikadu	3 0 23	150	Vaikal (dry stream)	0 0 8
60	Do.	40 2 18	151	Do. (do.)	0 0 7
65	Vaikal (dry stream)	0 2 28	152	Nachchikkudakadu	10 2 0
66	Madathadikadu	0 2 9	153	Vaikal (dry stream)	0 1 4
67	Do.	7 0 23	154	Nachchikkudakadu	6 2 34
68	Do.	0 0 16	155	Vaikal (dry stream)	0 1 9
69	Madathadi-odai <i>alias</i> Walaiwachchattu-odai (dry stream) (part)	0 1 22	156	Nachchikkudakadu	0 2 34
70	Do. (do.) (do.)	0 1 15	157	Nachchikkudakalluvaddaikadu	7 3 35
			158	Nachchikkudakarachchivayalkulam (tank)	4 3 4
			159	Vaikal (dry stream)	0 1 39
			160	Nachchikkudakalluvaddaikadu	0 2 24
			161	Do.	1 0 35
			162	Do.	32 0 32

Lot.	Name of Land.	Extent, A. R. P.	Lot.	Name of Land.	Extent, A. R. P.
163	Nedunkuda-arū (dry stream)	0 2 13	199	Vandilpathai (cart track)	0 0 27
164	Nachchikkudakulluveddaikadu	9 0 33	202	Periya-odai (dry stream)	0 2 11
165	Charippukulam (abandoned tank).	0 0 16	203	Pallivasalkadu	5 2 21
166	Batticaloa-Trincomalee road (Public Works Department road and reservation) (part)	0 1 19	204	Do.	0 3 36
167	Nachchikkudakadu	8 0 25	205	Pallivasalkadu	0 2 38
168	Vandilpathai (cart track)	0 1 20	208	Periya-odai (dry stream)	2 0 20
169	Vaikal (dry stream)	0 0 10	209	Palanchena	1 0 12
170	Nachchikkudakarachchivayalvalavu	0 3 14	210	Do.	0 2 0
171	Nachchikkudakarachchivayal	27 2 31	212	Periya-odai (dry stream)	0 1 11
176	Vandilpathai (cart track)	0 0 19	213	Path (path reservation)	0 0 11
177	Nachchikkudakarachchi	8 1 15	214	Do. (do.)	0 1 0
180	Nachchikkudavalavu	0 1 29	215	Pallivasalkadu	1 0 38
180½	Do.	0 1 20	216	Do.	0 3 36
181	Do.	1 0 34	217	Batticaloa-Trincomalee road (Public Works Department road and reservation) (part)	1 1 27
183	Vettina-arū (stream)	3 3 25	218	Vandilpathai (cart track)	0 0 22
184	Nachchikkudakarachchi	10 1 24	218½	Pallivasalkadu	0 1 0
185	Karachchivayal	9 2 7	221	Chappattachchi-odai (dry stream).	0 1 25
187	Vannankernikadu and Pallivasalkadu	22 3 36	223	Nallathanni-odaikadu	7 0 6
188	Adipathai (footpath and reservation)	0 0 29	224	Nallathanni-odai (dry stream)	0 0 31
189	Kavuradikadu (path reservation).	0 0 12	225	Nallathanniodaikadu	0 3 13
190	Do. (reservation for cemetery)	1 1 15	226	Nallathanni-odai (dry stream)	0 0 9
191½	Do.	0 0 32	227	Nallathanni-odaikadu	0 3 15
192	Nachchikkuda Pallikudatukadu	0 3 24	228	Batticaloa-Trincomalee road (Public Works Department road and reservation) (part)	0 3 35
194	Nachchikkudathirukarni	0 2 30	229	Palanchena	0 1 29
195	Periya-odai (lagoon)	2 1 11			

844 1 36·9

and bounded as follows : on the north by a part of Madathedi-odai *alias* Wallaiwachchauttu-odai (the village limit of Vayiriuttu), the village limits of Vayiriuttu and Chinanvadi ; on the east by a part of minor road from Trincomalee to Batticaloa (the village limits of Nedunkuda, Tirukkaikuda, and Veppankuda) ; on the south by the village limits of Makkiluttu and the Tamblegam Bay ; on the west by the Tamblegam Bay, Charakadal-odai, and the village limit of Tamblegam.

NOTE.—The following lots lying within the above-mentioned boundaries are excluded from this notice, and their aggregate acreage of 290 acres 3 roods and 27·8 perches is not included in the acreage of 844 acres 1 rood and 36·9 perches given above :—

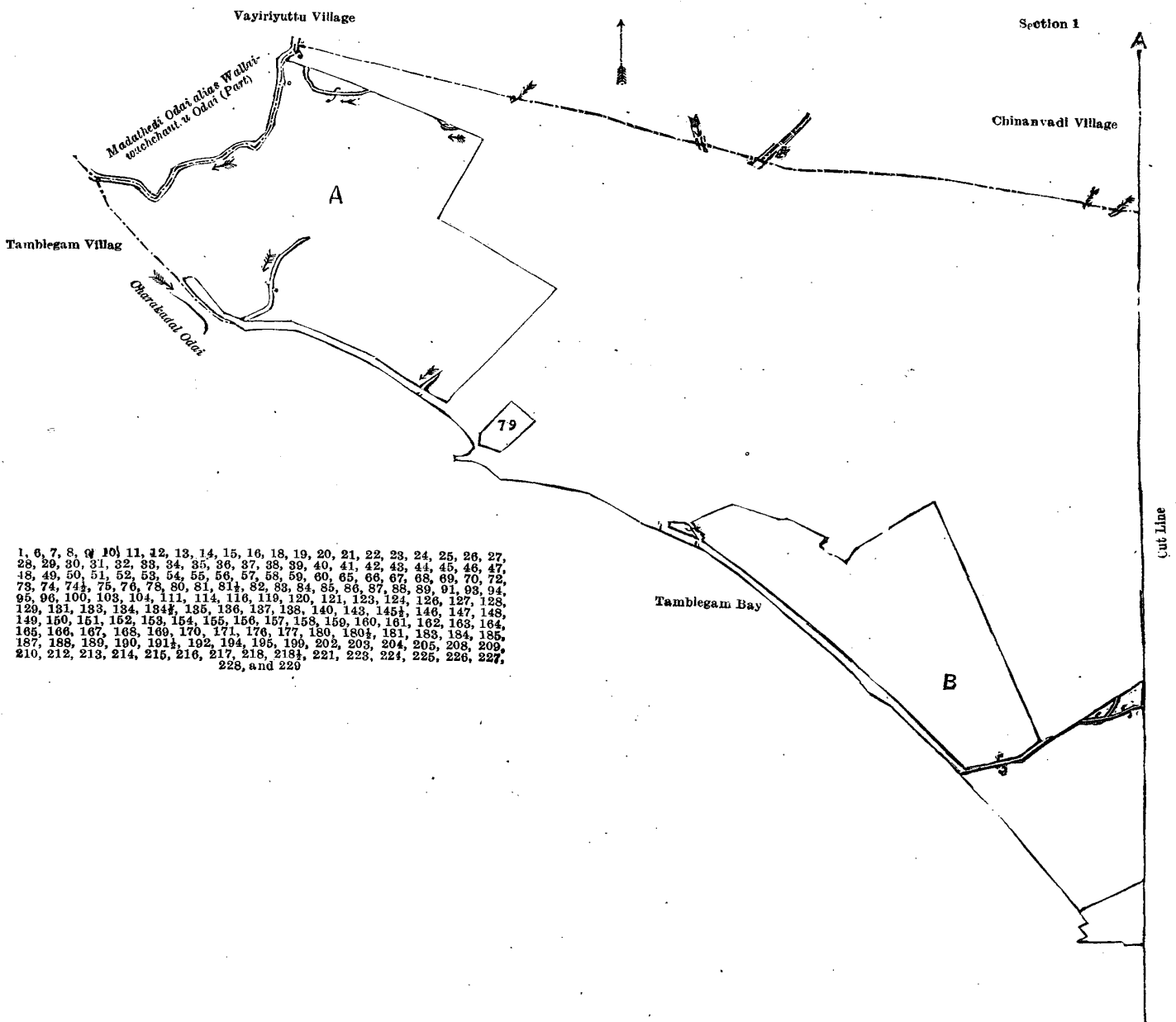
Block survey preliminary plan 21.

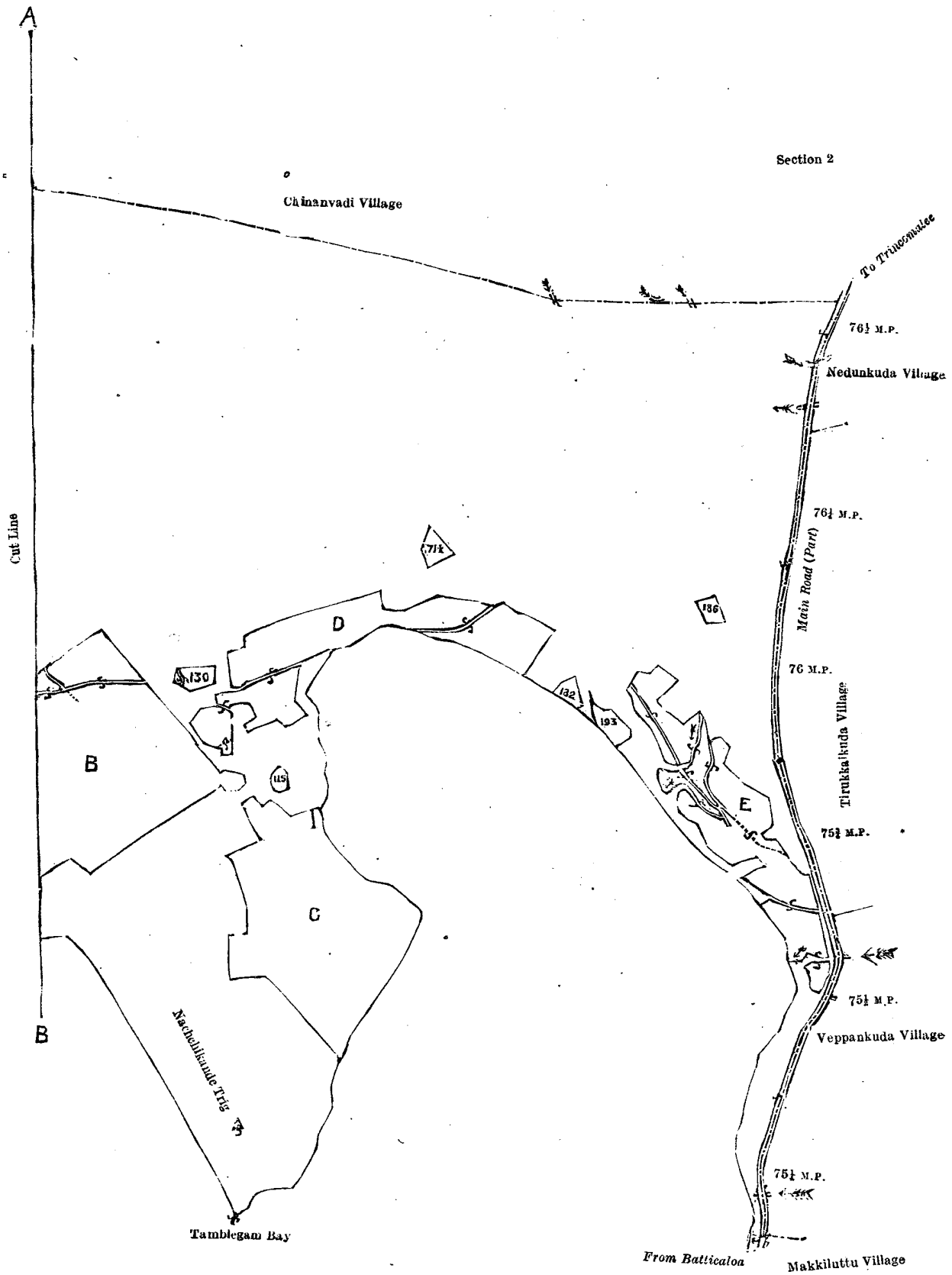
Lot.	Name of Land.	Extent, A. R. P.	Lot.	Name of Land.	Extent, A. R. P.
A 2	Madathadikadu (part of T. P. 278,769) (railway and reservation)	1 3 14·3	C 106	Vandilpathai (cart track)	0 0 19
A 3	Vaikal (dry stream) (part of T. P. 278,769)	0 0 27·1	C 107	Vaikal (dry stream)	0 0 20
A 4	Madathadikadu (part of T. P. 278,769) (railway and reservation)	6 2 16	C 108	Vandilpathai (cart track)	0 0 6
A 5	Madathaditottam (railway and reservation) (part of T. P. 331,463)	1 3 30·6	C 109	Sinnakulathutottam (part of T. P. 108,816)	0 0 32
A 61	Pathmapathi estate <i>alias</i> Madathaditottam (part of T. P. 331,463)	1 2 17	C 110	Sinnakulathutottam	0 0 38
A 62	Madathadikadu (part of T. P. 278,769)	19 2 4	C 112	Do.	0 0 21
A 63	Vaikal (dry stream)	0 0 23	C 113	Sinnakulathuvayal	0 1 0
A 64	Madathadikadu (part of T. P. 278,769)	0 3 33	C 117	Sinnakulathutottam	0 1 12
A 71	Pathmapathi estate, Madathadikadu, Madathaditottam (T. P.s 260,150, 336,359, and parts of T. P.s 278,769 and 331,463)	61 1 8	D 122	Periyakulathutottam	0 0 24
B 17	Kurinjavaddaikadutottam (railway and reservation) (part of T. P. 329,221)	2 0 4·8	D 125	Do.	1 2 16
B 90	Kavaddaikallukadu (part of T. P. 330,466)	0 1 35	D 132	Periyakulamundivalavu (T. P. 162,264)	0 1 31
B 92	Kurinjavaddaikadutottam (T. P.s 313,376, 279,290, 278,771, parts of T. P.s 330,466 and 329,221).	48 1 20	D 139	Sinnakulamvalavu	0 2 2
B 97	Periyakulathukadu (part of T. P. 42,097)	3 2 27	D 141	Sinnakulam Visuwingamtottam	1 1 35
B 98	Do. (do.)	0 3 12	D 142	Sinnakulam Kariyanpillaiyalavu	1 1 18
B 99	Do. (do.)	0 1 6	D 144	Ohutanpillaiyalavu (T. P. 110,837)	0 1 16
B 101	Periyakulathutottam, Kurinjaveddaitottam <i>alias</i> Periyakulathuvayal, Periyakulathukadu (T. P. 258,257 and part of T. P. 42,097)	49 3 33	D 145	Sinnakulam Visuwingamtottam	3 0 33
B 102	Periyakulathuvayal	6 1 19	D 172	Sinnakulathu Visuwingamtottam	1 1 30
B 118	Sinnakulathutottam	0 2 3	D 173	Sinnakulathukarachchi	0 0 25
C 105	Do. (T. P.s 110,875, 171,891, 171,890, 315,629, 171,889,		D 174	Nachchikkudavalavu, Vannavalavu	6 1 5
			D 175	Vannavalavu <i>alias</i> Nachchikkuda Kathiraveluvalavu	0 1 33
			D 178	Nachchikkudavalavu (T. P.s 106,593, 106,594, and 106,595)	4 1 24
			D 179	Do.	0 1 25
			E 191	Kavuradikadu (T. P.s 106,598, parts of T. P.s 106,599, and 106,620)	1 2 34
			E 196	Kavuradikadu (parts of T. P.s 106,599 and 106,620)	0 2 3
			E 197	Do.	0 0 27
			E 198	Kavuraditottam (part of T. P. 106,600)	0 0 34
			E 200	Kavuradikadu	0 2 12
			E 201	Do. (part of T. P. 106,600)	1 0 4
			E 206	Pallivasalkadu (parts of T. P.s 106,600 and 106,604)	1 0 4
			E 207	Do. (do.)	1 0 0

C 2

Lot.	Name of Land.	Extent, A. R. P.
E 211	Palanchena and Pallivasalkadu T. P.s 106,601, 106,603, 106,605, 106,608, 106,612, 106,618, and parts of T. P.s 106,600 and 106,604)	9 1 11
E 219	Palanchena	1 0 39
E 220	Palanchenavalavu (T. P. 106,619, 340,934, and 341,506)	3 0 10
E 222	Do. (T. P. 348,556)	0 2 24
79	Madathadikadu <i>alias</i> Kavaddai- kallukadu (T. P. 278,772)	2 0 0
115	Sinnakulatukarachchittottam	0 2 12

Lot.	Name of Land.	Extent, A. R. P.
130	Periyakulatu Sariyampillai <i>alias</i> Osanpillaivalavu	1 0 14
171½	Nachchikkudakarachchivaya- valavu	0 3 35
182	Vettaththukkadu (part of T. P. 106,596)	0 2 24
186	Vannankernivalavu	0 2 20
193	Nachchikkudathirukarni (T. P. 106,597 and part of T. P. 106,596)	1 0 2
		290 3 27·8





Surveyor-General's Office,
Colombo, January 8, 1924.


Scale of 16 Chains to an Inch.

C. H. VINCE,
for Surveyor-General.

II.—Block survey preliminary plan 21.

Lot.	Name of Land.	Extent, A. R. P.
77	Mangrove island	0 1 5

and bounded on the north, east, south, and west by the Tamblegam Bay.



Surveyor-General's Office,
Colombo, January 8, 1924.

Scale of 4 Chains to an Inch.

Trincomalee S. O. 7—1924.

C. H. VINCE,
for Surveyor-General.

Kurunegala Notice No. 8,585.

Notice under "The Waste Lands Ordinances of 1897, 1899, 1900, and 1903."

TAKE notice that unless within three months from April 25, 1924, the persons, if any, who claim any interest in the land hereinafter mentioned make claim in person or in writing to the said land or to some interest therein to F. Leach, Esq., Special Officer appointed under section 28 of "The Waste Lands Ordinances of 1897, 1899, 1900, and 1903," at his office at Colombo:

Such Special Officer, in pursuance of the powers vested in him by the said Ordinances, will declare by writing under his hand that the land, to which no claim has been made, is the property of the Crown.

F. LEACH,
Special Officer.

NOTE.—A claim to a right of way over the said land is a claim to an interest in the land.

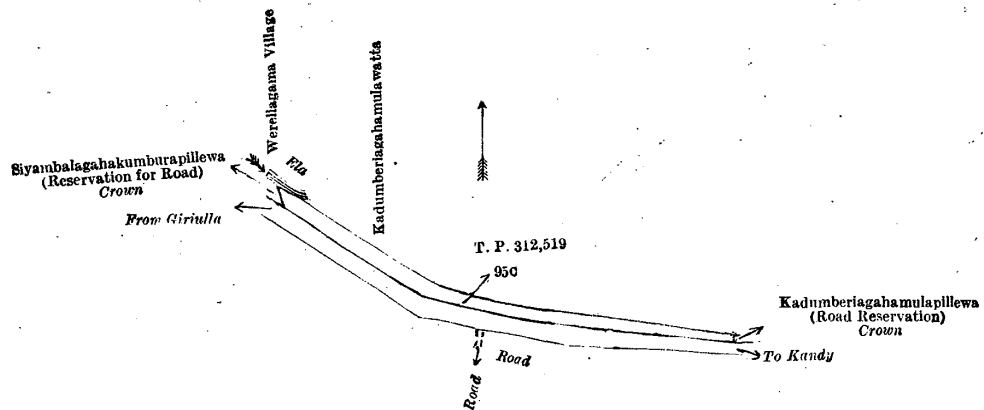
Description of the Land referred to.

The following lot situate in the village of Alawwa, in the Udukaha korale south of the Dambadeni hatpattu, in the Kurunegala District of the North-Western Province, as described in the annexed diagram:—

Block survey preliminary plan 463.

Lot.	Name of Land.	Extent, A. R. P.
95c	Kudumberiagahamulawatta (road reservation)	0 1 28

and bounded as follows: on the north by an ela (the village limit of Werellagama), Kadumberiagahamulawatta (T. P. 312,519); on the east by Kadumberiagahamulapillewa (road reservation) declared the property of the Crown under the Waste Lands Ordinances; on the south by the road from Kandy to Giriulla; on the west by the road from Kandy to Giriulla, Siyambalagahakumburapillewa (reservation for road) declared the property of the Crown under the Waste Lands Ordinances.



Surveyor-General's Office,
Colombo, January 29, 1924.

Scale of 4 Chains to an Inch.

Kurunegala S. O. 16—1924.

C. H. VINCE,
for Surveyor-General.

Kurunegala Notice No. 8,586.

Notice under "The Waste Lands Ordinances of 1897, 1899, 1900, and 1903."

TAKE notice that unless within three months from April 25, 1924, the persons, if any, who claim any interest in the land hereinafter mentioned make claim in person or in writing to the said land or to some interest therein to F. Leach, Esq., Special Officer appointed under section 28 of "The Waste Lands Ordinances of 1897, 1899, 1900, and 1903," at his office at Colombo:

Such Special Officer, in pursuance of the powers vested in him by the said Ordinances, will declare by writing under his hand that the land, to which no claim has been made, is the property of the Crown.

F. LEACH,
Special Officer.

NOTE.—A claim to a right of way over the said land is a claim to an interest in the land.

Description of the Land referred to.

The following lot situate in the village of: Nettipolgama, in the Pahala Wisideke korale of the Wannu hatpattu, in the Kurunegala District of the North-Western Province, as described in the annexed diagram:—

Block survey preliminary plan 1,853.

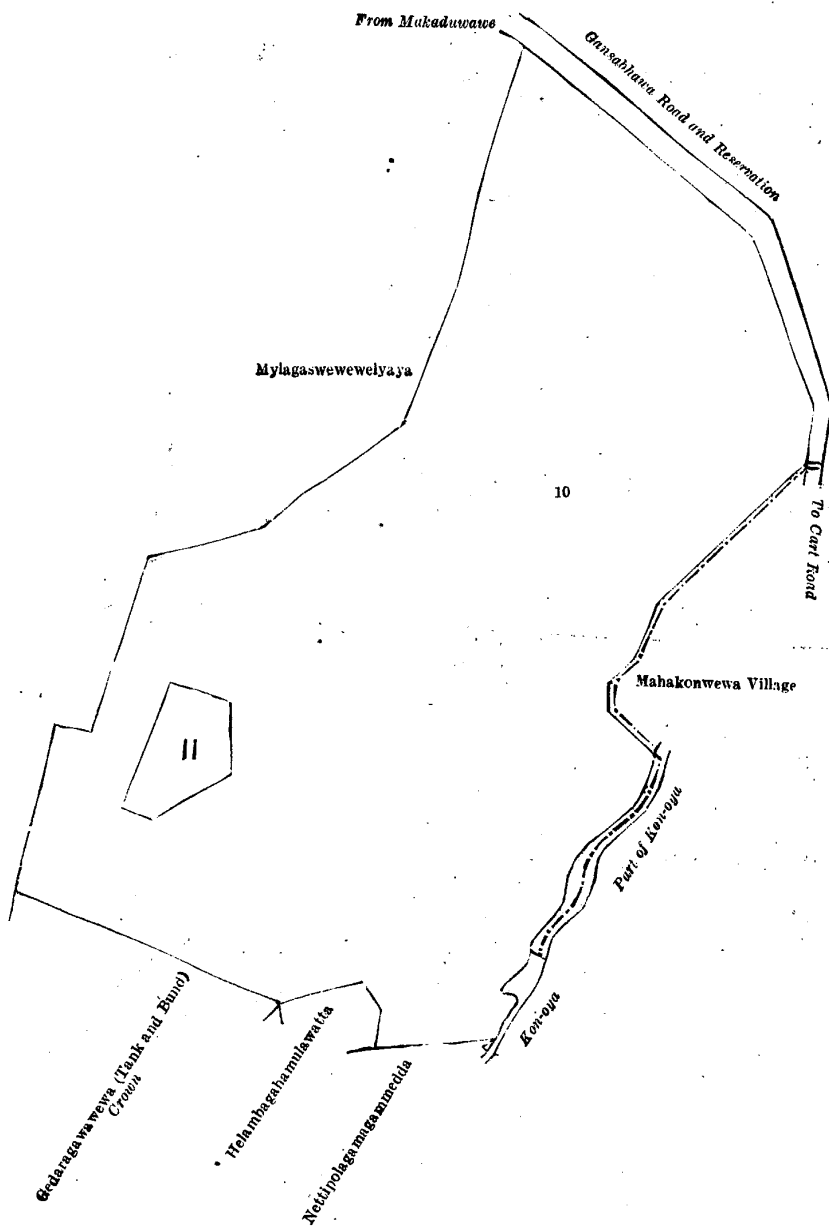
Lot.	Name of Land.	Extent, A. R. P.
10	Helambagahumulayayehenyaya	20 0 23

and bounded as follows: on the north by the Gansabhawa road and reservation; on the east by the Gansabhawa road and reservation, the village limit of Maha Konwewa, part of Kon-oya (the village limit of Maha Konwewa), Kon-oya; on the south by Nettipolagamammedda claimed by the villagers, Helambagahumulawatta claimed by Kuda-arachilage Ukku Banda, Gederagawawewa (tank and bund) declared the property of the Crown under the Waste Lands Ordinances; on the west by Mylagaswewelyaya claimed by Loku Arachilage Mudiyanse and others.

NOTE.—The following lot is excluded from this notice, and its extent of 2 roods and 1 perch is not included in the acreage of 20 acres and 23 perches given above:—

Block survey preliminary plan 1,853.

Lot.	Name of Land.	Extent, A. R. P.
11	Gederagawawewaihalawatta	0 2 1



Surveyor-General's Office,
Colombo, January 31, 1924.

Scale of 4 Chains to an Inch.

Kurunegala S. O. 17—1924.

C. H. VINCE,
for Surveyor-General.

Puttalam Notice No. 8,587.**Notice under "The Waste Lands Ordinances of 1897, 1899, 1900, and 1903."**

TAKE notice that unless within three months from April 25, 1924, the persons, if any, who claim any interest in the land hereinafter mentioned appear before the Assistant Government Agent of the Puttalam and Chilaw Districts of the North-Western Province, at his office at Puttalam, and make claim in person or in writing to the said land or to some interest therein :

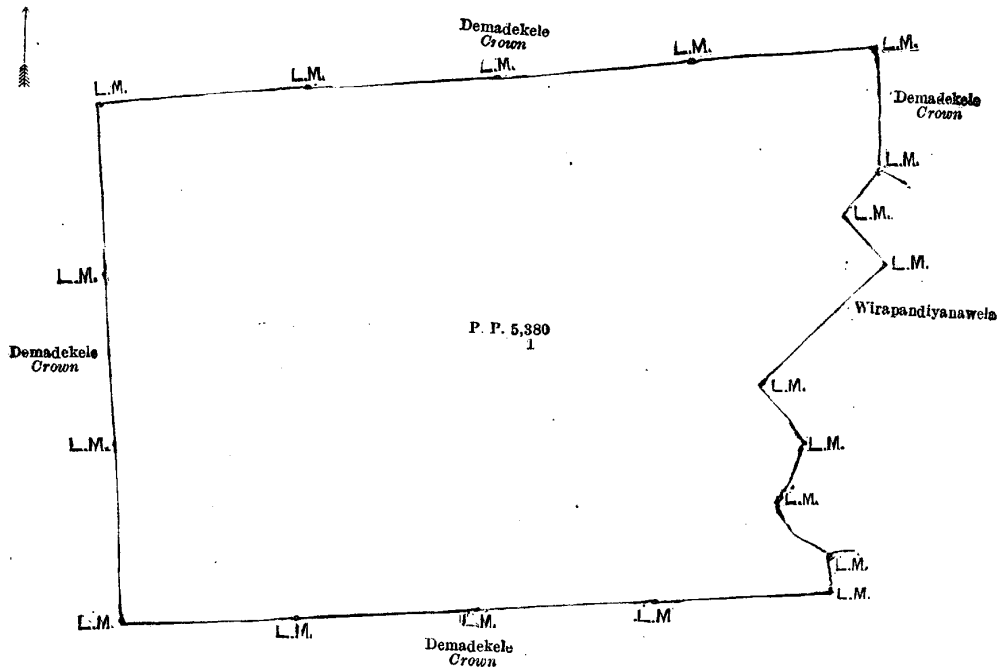
Such Assistant Government Agent, in pursuance of the powers in him vested by Ordinance No. 1 of 1897, will declare by writing under his hand that the said land to which no claim has been made, is the property of the Crown.

W. K. H. CAMPBELL,
Assistant Government Agent.

NOTE.—A claim to a right of way over the said land is a claim to an interest in the land.

Description of the Land referred to.

The land commonly called or known as Demadekele, situate in the village of Wirapandiyana in Munnessaram pattu south of Pitigal korale north of the Chilaw District, in the North-Western Province ; containing in extent 20 acres 3 roods and 6 perches and shown as lot 1 in preliminary plan 5,380, and in the annexed diagram ; and bounded as follows : on the north by Demadekele claimed by the Crown ; on the east by Demadekele claimed by the Crown, Wirapandiyana-wela claimed by W. M. Ukkuwa and others ; on the south and west by Demadekele claimed by the Crown.



Surveyor-General's Office,
Colombo, November 17, 1923.

Scale of 4 Chains to an Inch.

G. K. THORNHILL,
for Acting Surveyor-General.

Anuradhapura Notice No. 8,588.**Notice under "The Waste Lands Ordinances of 1897, 1899, 1900, and 1903."**

TAKE notice that unless within three months from April 25, 1924, the persons, if any, who claim any interest in the lands hereinafter mentioned or in any one or more of such lands or to some interest therein make claim in person or in writing to the said lands or any of them or to some interest therein to L. L. Hunter, Esq., Special Officer appointed under section 28 of "The Waste Lands Ordinances of 1897, 1899, 1900, and 1903," at his office at Colombo :

Such Special Officer, in pursuance of the powers vested in him by the said Ordinances, will declare by writing under his hand that the said lands, or such of them as to which no claim has been made, are the property the Crown.

L. L. HUNTER,
Special Officer.

NOTE.—A claim to a right of way over the said lands or any of them is a claim to an interest in the land or lands.

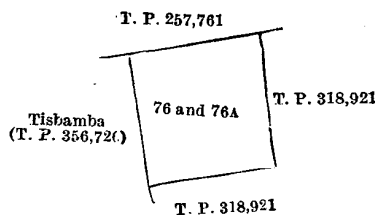
Description of the Lands referred to.

The following lots situate in the village of Periyakulama, in the Pahala Kalagam tulana of the Kalagam korale north, in the Kalagam palata of the North-Central Province, as described in the annexed diagram :—

Block survey preliminary plan 813.

Lot.	Name of Land.	Extent, A. R. P.
76	Viharemukalana	0 2 0
76A	Do.	0 1 18
		0 3 18

and bounded as follows : on the north by T. P. 257,761 ; east by T. P. 318,921 ; south by T. P. 318,921 ; west by Tisbamba (T. P. 356,726).



Surveyor-General's Office,
Colombo, January 17, 1924.

Scale of 4 Chains to an Inch.
Anuradhapura S. O. 14—1924.

C. H. VINCE,
for Surveyor-General.

Anuradhapura Notice No. 8,589.

Notice under "The Waste Lands Ordinances of 1897, 1899, 1900, and 1903."

TAKE notice that unless within three months from April 25, 1924, the persons, if any, who claim any interest in the lands hereinafter mentioned or in any one or more of such lands or to some interest therein make claim in person or in writing to the said lands or any of them or to some interest therein to L. L. Hunter, Esq., Special Officer appointed under section 28 of "The Waste Lands Ordinances of 1897, 1899, 1900, and 1903," at his office at Colombo :

Such Special Officer, in pursuance of the powers vested in him by the said Ordinances, will declare by writing under his hand that the said lands, or such of them as to which no claim has been made, are the property of the Crown.

L. L. HUNTER,
Special Officer.

NOTE.—A claim to a right of way over the said lands or any of them is a claim to an interest in the land or lands.

Description of the Lands referred to.

The following lots situate in the village of Kanjanankulama, in the Karukkankulama tulana of the Maminiya korale, in the Kalagam palata of the North-Central Province, as described in the annexed diagram :—

Block survey preliminary plan 903.

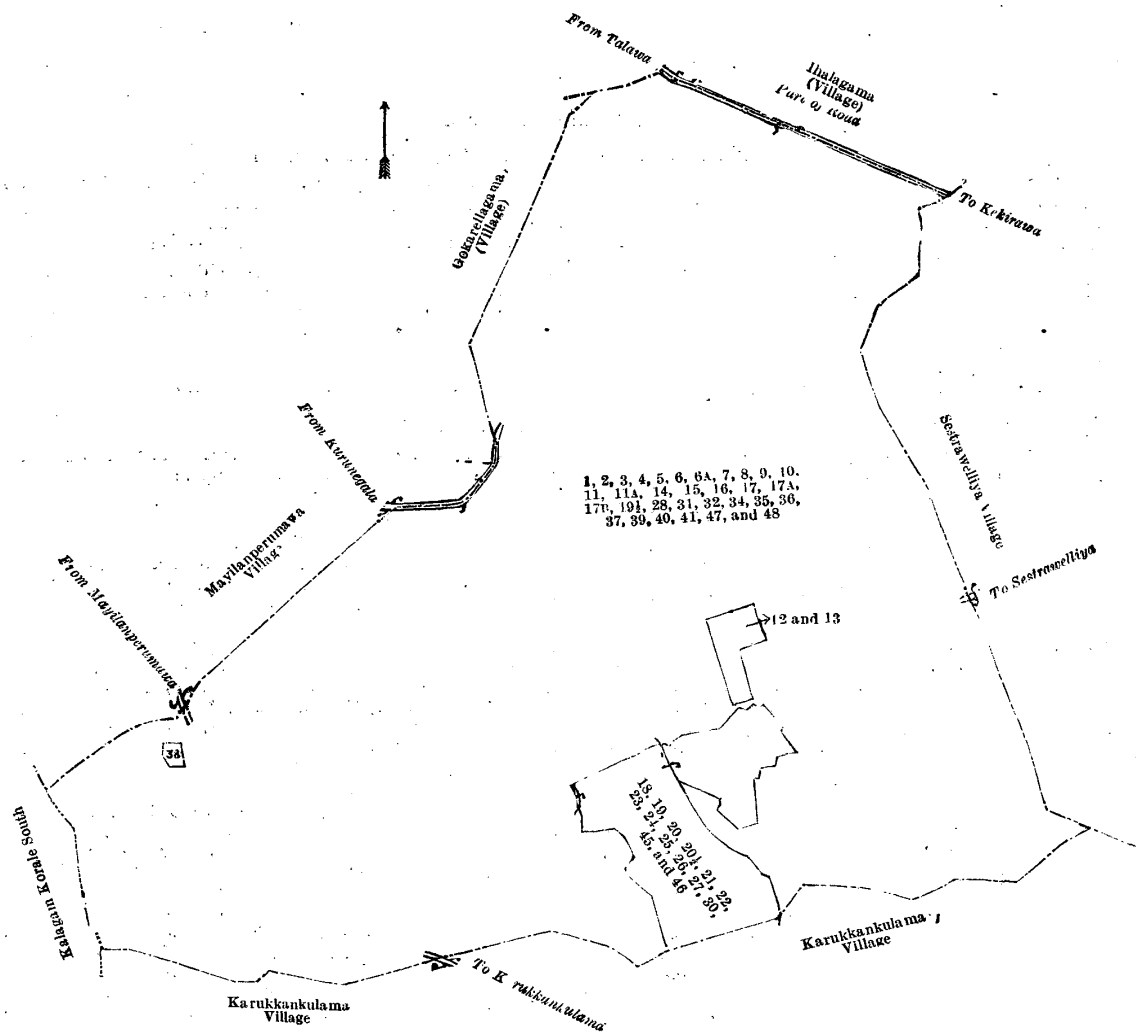
Lot.	Name of Land.	Extent, A. R. P.	Lot.	Name of Land.	Extent, A. R. P.
1	Godakirillagahahena and Kanjanankulamakele	21 2 23	17	Hikgahahena, Wellanweweyaya, Heeriyagahayaya, Dumbuluwehena	55 1 20
2	Main road from Talawa to Kekirawa (half area of road)	0 2 18	17A	Keeriyagahaidama (reservation along cart track)	0 0 5
3	Main road from Kurunegala to Thalagama	1 3 12	17B	Do.	1 0 1
4	Dambagahaidama (reservation for road)	0 0 18	19½	Hikgahahena (reservation for road)	0 0 4
5	Dambagaha-accare	1 1 4	28	Wekandebima (reservation for cart track, tisbamba, and tank)	0 3 23
6	Perimachchagalahena, Dumbuluwahena, Helambagahahena, Ketakelagahahena	99 1 36	31	Meeegahawatta (reservation for tank bund)	0 0 3
6A	Serugahawatta	2 0 9	32	Horow-ela	0 0 32
7	Cart track	0 3 39	34	Do.	0 0 7
8	Helambagahahena, Serugashena, Dambagahahena, Bogahahena	115 0 6	35	Wekandebima (reservation for tank bund)	0 1 12
9	Main road from Kurunegala to Thalagama (half area of road)	0 1 6	36	Footpath from Usgalla Vihare to tank bund	0 0 24
10	Kanjanankulamewewa (tank and bund)	42 3 16	37	Footpath to Usgalla Vihare	0 0 2
11	Maragahahena <i>alias</i> Helambagahahena	1 0 14	39	Usgalemukalana, Usgalemukalahena, and Usgalapaulahena	52 2 35
11A	Wewa Ihalahena Suriyagahalanda	0 2 0	40	Gansabhawa road from Karukkankulama to Mylanperumawa	0 3 25
14	Ketakelagahahena	3 0 10	41	Galwetiychena, Bogahahena, Maragahahena, and Ambagalahena	38 3 37
15	Kongahahena, Ketakelagahahena (reservation for cart track)	0 0 27	47	Tisbamba (sanitary reserve)	3 3 21
16	Cart track to Sestrawelliya	0 2 5	48	Minipitiya (cemetery)	1 0 4
				447 0 18	

and bounded as follows : on the north by the village limit of Ihalagama, a part of road from Talawa to Kekirawa (the village limit of Ihalagama) ; on the east by the village limit of Sestrawelliya ; on the south by the village limit of Karukkankulama ; on the west by the boundary of the Kalagam korale south, the village limits of Mayilanperumawa and Gokarellagama.

NOTE.—The following lots lying within the above-mentioned boundaries are excluded from this notice, and their aggregate acreage of 30 acres and 5 perches is not included in the acreage of 447 acres and 18 perches given above :—

Block survey preliminary plan 903.

Lot.	Name of Land.	Extent, A. R. P.	Lot.	Name of Land.	Extent, A. R. P.
12	Maragaha-accare <i>alias</i> Helambagaha-accare (T. P. 356,527)	1 3 34	25	Bogahawatta	0 0 37
13	Do.	0 3 32	26	Kohombagahawatta	0 0 20
18	Meegahawatta	0 0 25	27	Bogahawatta, Kohombagahawatta, Meegahawatta, and Dambagahawatta	4 1 5
19	Hikgahahena	0 0 20	30	Meegahawatta	0 0 13
20	Meegahawatta	0 0 15	38	Usgalepansalwatta	0 2 3
20½	Do.	0 0 15	45	Puranawela	19 0 8
21	Do. (T. Ps. 275,368, 317,706, and 292,840)	1 3 25	46	Dambagahawatta (Lot Nos. 29, 33, 42, 43, and 44 not used)	0 0 21
22	Dambagahawatta	0 0 18			
23	Dambagahawatta	0 0 10			
24	Bogahawatta	0 0 24			30 0 5



Surveyor-General's Office,
Colombo, January 9, 1924.

Scale of 16 Chains to an Inch.

C. H. VINCE,
for Surveyor-General.

Anuradhapura S. O. 15—1924.

LAND SALES IN THE WESTERN PROVINCE.

No. 3,398, W. P.—The Assistant Government Agent, Kalutara, will on Monday, June 9, 1924, at 10 A.M., at his office in the Kalutara Kacheheri, put up to auction, for sale or settlement, or will otherwise dispose of, the under-mentioned portions of Crown land, in accordance with the regulations of Government regarding land sales. Thirty-four allotments of land situated in the Pasdun korale east division of the Kalutara District of the Western Province.

Preliminary plan 18,287. Village—Mulatiyana.						Extent.		
Lot.	Name of Land.	Name of Applicant.	Name of Claimant.	Description.	A.	R.	P.	
1	Tennapitahenekele	Mr. C. E. A. Dias	Crown	Jungle	39	3	10	
2	Tennapitahenekele and Mahadekandekale	—	N. Denoris and Sadris	Reservation for stream	1	2	8*	
3	Mahadekandekale	Mr. C. E. A. Dias	—	Jungle	2	0	25	
4	Do.	—	Crown	Reservation for paddy field	1	3	29*	
5	Hulangahagalahenedeniya	—	N. Dinoris	Paddy field	0	1	37	
6	Tennapitahenekele and Mahadekandekale	—	Crown	Reservation for dola	6	1	0*	
7	Tennapitahenekele	—	do.	Reservation for field	0	2	39*	
8	Dekandedeniya	—	do.	Reservation for stream	0	0	13*	
9	Mahadekandekale	—	do.	Reservation for paddy field	0	3	22*	
10	Do.	Mr. C. E. A. Dias	do.	Jungle	72	1	9	
11	Do.	do.	do.	do.	6	3	29	
12	Dekandedeniya	do.	do.	do.	0	3	32	
13	Do.	do.	do.	do.	0	1	37	
14	Do.	—	do.	Reservation for paddy field	0	0	12*	
15	Mahadekandekale	—	do.	do.	0	1	5*	
16	Dekandedeniya	—	do.	do.	0	0	12*	
17	Mahadekandekale	—	do.	do.	0	1	1*	
18	Dekandedeniya	—	do.	Reservation along paddy field	0	0	6*	
19	Mahadekandekale	—	C. E. A. Dias	Rubber	2	1	16	
20	Dekandedeniya	—	do.	Deniya	1	0	34	
21	Mahadekandekale	—	do.	Ru ber	2	2	5	
22	Do.	Mr. C. E. A. Dias	Crown	Jungle	9	3	12	
23	Do.	—	do.	Reservation for paddy field	2	3	2*	
24	Do.	—	do.	do.	0	3	38*	
25	Dekandedeniya	—	do.	do.	0	0	37*	
26	Mahadekandekale	—	do.	Reservation for dola	0	2	24*	
27	Do.	—	do.	Reservation for means of access	0	0	23*	
28	Do.	—	do.	do.	0	1	23*	
Block survey preliminary plan 99. Village—Maha Kalupahana.								
1	Dekanda, Ahumpathana, Liyankanda	Mr. C. E. A. Dias	Crown	Jungle	188	2	2	
2	Dekanda	—	Mr. A. Dias and others	Rubber	0	0	12	
3	Do.	—	do.	do.	0	1	9	
4	Dekanda and Kitulhena	—	Crown	Reservation for stream	6	3	18*	
5	Berawa or Dekandadola	—	do.	Stream	0	3	18*	
6	Diyalagulana and Kitulhena	Mr. C. E. A. Dias	do.	Forest	26	0	15	

Lots 1, 3, 10, 11, 12, 13, and 22 in preliminary plan 18,287 and lots 1 and 6 in block survey preliminary plan 99, aggregating in extent 347 acres 11 perches, will be sold by auction as one block at an upset price of Rs. 185 per acre. The upset price of the remaining lots will be notified at the time of sale.

* Not for sale or settlement.

Further particulars regarding these lands can be obtained from the Assistant Government Agent, Kalutara, and plans of them from the Surveyor-General.

Colonial Secretary's Office,
Colombo, April 23, 1924.

CECIL CLEMENTI,
Colonial Secretary.

No. 3,399, W. P.—The Assistant Government Agent, Kalutara, will on Monday, June 9, 1924, at 10 A.M., at his office in the Kalutara Kacheheri, put up to auction, for sale or settlement, or will otherwise dispose of, the under-mentioned portions of Crown land, in accordance with the regulations of Government regarding land sales. Ninety-eight allotments of land situated in the Pasdun korale west and east divisions of the Kalutara District of the Western Province.

Preliminary plan 16,504. Village—Palligoda.						Extent.		
Lot.	Name of Land.	Name of Applicant.	Name of Claimant.	Description.	A.	R.	P.	
1	Katukurundegodakele	A. K. James	—	Rubber	0	0	10	
2	Do.	Mathes Appu	—	do.	0	0	28	
3	Do.	Crown	—	Jungle to be reserved	3	1	18*	
4	Do.	—	do.	Abandoned land	0	0	22	
5	Do.	—	do.	do.	0	0	15	
6	Do.	—	do.	Reservation for footpath	0	0	3*	
Preliminary plan 17,939. Village—Owitigala.								
2	Kekunagahawattepitakattiya	V. Don Haramanis Appu and another	—	Rubber	0	0	30	
3	Pincumburepitakattiya	Crown	—	Reservation for field	0	1	31*	
4	Do.	W. Don Liyoris Appu (applicant)	—	Land leased for foodstuff	2	0	14	

C 3

Lot.	Name of Land.	Name of Claimant.	Description.	Extent.		
				A.	R.	P.
5	Heedamullegodella	W. Odanis Appu	Rubber	0	0	5
6	Do.	do.	do.	0	2	7
7	Kalugalagodella	Crown	Jungle	3	2	32
8	Weliketiyewatta	W. Dotchihamy and 2 others Preliminary plan 17,646. Village—Owitigala.	Rubber	1	0	0
2	Nawatigaladeniya	D. M. Seneviratna (applicant)	Land leased for paddy	3	1	2†
3	Nawitigaladeniyegodella	do.	Chena	0	1	3
4	Nawitigaladeniya	O. V. Kalenis Vedarala Preliminary plan 18,254. Village—Dodangoda.	Rubber	0	0	28
1	Himbutuwalalanda <i>alias</i> Delkandurawelalanda	W. F. D. Silva (applicant)	Jungle	5	3	25
2	Do.	Crown Preliminary plan 18,105. Village—Dodangoda.	Reservation for road	0	0	17*
1	Galadeniya	D. B. Weerakoon	Paddy field	0	0	15
2	Galadeniyalanda	do.	Chena	0	0	14
3	Galadeniya	do.	Paddy field	0	0	20
4	Galadeniyalanda	do.	Chena	0	0	31
5	Galadeniya	do.	Paddy field	0	0	35
6	Galadeniyewatta	A. Jayamaha and another	Coconut	2	0	7
7	Galadeniyakumbura	D. B. Weerakoon	Paddy field	5	3	17
8	Do.	do.	do.	0	0	7
9	Do.	do. Preliminary plan 18,208. Village—Dodangoda.	do.	0	0	25
1	Ambagaha-aswedduma	S. Hendrick Appuhamy and another	Paddy field	1	1	1
2	Do.	P. Punchi Sinno	Vegetables	0	0	19
3	Do.	Crown	Reservation for road	0	0	4*
4	Do.	do.	do.	0	0	15*
5	Do.	S. Hendrick Appuhamy (applicant)	Contains a jak tree and foundation of house	0	2	32
1	Himbutuwilalanda <i>alias</i> Maggonayalanda	Crown Preliminary plan 17,378. Village—Dodangoda.	Reservation for road	0	0	25*
2	Do.	Mr. E. C. de Fonseka (applicant)	Land leased for foodstuff	7	3	35
3	Do.	Crown	Reservation for paddy field	2	1	20*
4	Ellawalalanda <i>alias</i> Maggonayalanda	do.	Deniya	0	2	10
1	Easiniyagodawattepitakattiya <i>alias</i> Padadeniya	K. Edo Preliminary plan 18,065. Village—Indigastuduwa.	Potukele	0	1	12
2	Do.	Adirian Pranandu and another	do.	0	2	36
3	Do.	Crown	Reservation for long road	0	0	11*
4	Do.	do.	Deniya	0	1	28
5	Liyanagodalandawita	Anagipura Guneris Preliminary plan 17,486. Village—Pantiya.	do.	0	0	21
1	Madugahawatta	P. Udanis Appu and another	Coconut	0	1	3
2	Nayaendugodella	Crown	Reservation for footpath	0	1	36*
3	Do.	Y. Pedirick and others (applicants)	Jungle	7	0	12
4	Do.	Crown	Reservation for paddy field	1	0	8*
5	Dikhenewatta	D. H. Aron Sinno	Coconut and rubber	0	1	24
6	Nayaendugodella	Crown	Reservation for paddy field	0	1	28*
1	Handijjagodalanda	M. A. Nandharatissa Terunnanse (applicant) Preliminary plan 18,216. Village—Bondupitiya.	Jungle	2	0	24
1	Welihidda-asweddumapitakattiya	W. Amarisa and another (applicants) Preliminary plan 17,732. Village—Henegama.	Land leased for paddy	0	1	7†
2	Do.	Crown	Reservation for footpath	0	0	6*
3	Do.	W. Amarisa and another (applicants)	Land leased for paddy	0	1	28†
1	Polgahacumbura	K. Dines (applicant) Preliminary plan 17,473. Village—Eladuwa.	Land leased for paddy	0	2	35†
1	Hungangodakele <i>alias</i> Hora-kotunnekele	D. Themis Sinno Appuhamy (applicant) Preliminary plan 18,183. Village—Kirantidiya.	Jungle	3	3	32
6664	Galwilakele	Crown Preliminary plan 15,848. Village—Kamburawala.	Rubber	0	0	25
3	Nayadeniyepitakattiya	D. C. Kulasekera and another (applicants) Preliminary plan 17,298. Village—Kamburawala.	Jungle	2	0	6
1	Dikdeniya	G. Appusinno (applicant) Preliminary plan 17,406. Village—Kamburawala.	Land leased for paddy	0	1	7†
2	Do.	do.	do.	2	0	15†
3	Do.	Crown	Paddy field	1	2	11
1	Kanailawaturana	Crown Preliminary plan 17,794. Village—Lathpandura.	Deniya	1	2	13
2	Kuninelabima	I. Jayaneri Fernando	Paddy field	1	2	24
3	Kanainelawaturana	Crown	Deniya	9	0	19
4	Do.	do.	Reservation for Gansabhawara road	0	2	9*
5	Do.	do.	Deniya	0	2	29
6	Alahenewatta	P. Pachchepulle	Rubber	0	1	14
7	Do.	do.	do.	0	0	25

Lot.	Name of Land.	Name of Claimant.	Description.	Extent.		
				A.	R.	P.
8	Alehena	.. Crown Reservation for Gan-sabhawa road	0	0	3*
9	Alahenawatta	.. do. Coconut and jak, reservation for road	0	0	31*
10	Alahena	.. Crown Reservation for road	0	0	3*
11	Dewakumbura	.. I. Jayaneris Fernando Paddy field	0	2	25
		Preliminary plan 17,930. Village—Lathpandura.				
1	Nagahaclawatta	.. Mrs. Lidiya Peiris Rubber	0	0	10
2	Maladugalakandedeniya	.. G. D. Thomas (applicant) Paddy field	1	0	3†
3	Maladugalakandehena	.. do. Rubber	0	2	25
4	Maladugalakandedeniya	.. G. D. Thomas (applicant) Paddy field	1	0	13†
		Preliminary plan 18,062. Village—Yatagampitiya.				
1	Akulekanda	.. Crown Reservation for field	0	2	37*
2	Galketiycumbureismaththedeniya	.. K. Aron Perera Land leased for paddy	1	0	16†
		Preliminary plan 18,255. Village—Yatagampitiya.				
1	Gamagewattepitakattiya <i>alias</i> Gurugahamandiya	.. Gamage Sopihamy and another (H. William Singho, applicant) Coconut, &c.	0	2	20
		Preliminary plan 17,837. Village—Morapitiya.				
1	Dangallewattedeniya	.. Crown Deniya	4	0	19
2	Do.	.. do. do.	1	2	24
		Preliminary plan 17,819. Village—Pinnagoda.				
1	Maidolamulledeniya	.. D. Carolis Appu Land leased for paddy	1	0	20†
		Preliminary plan 18,091. Village—Kekulandola.				
1	Badulliyekumburepaulakattiya	.. J. Podisingho (applicant) Deniya and paddy field	1	0	34†
		Preliminary plan 17,351. Village—Pelenda.				
1	Halpanecumburepitakattiya	.. E. Sedris Perera Field	1	3	27
		Preliminary plan 17,839. Village—Tiniyawala.				
1	Kumburehenedeniya	.. A. Uwaneris and another Land leased for paddy	4	1	10†
		Preliminary plan 17,848. Village—Kalukandawa.				
1	Panwilahenedeniya <i>alias</i> Katutiyambarawedeniya	.. D. Carolis (applicant) Land leased for paddy	3	2	21†
		Preliminary plan 18,176. Village—Mahagama.				
1	Illukketilawala	.. B. A. Perera (applicant) Low jungle	1	3	36
2	Do.	.. Crown Reservation for dola	0	2	5*
3	Illukketiyewatta	.. I. Asaneris and others Coconut and jak	1	0	29
4	Do.	.. do. do.	0	2	39
		Preliminary plan 18,206. Village—Bulatsinhala.				
1	Mananegodella	.. K. Emis Appu Coconut, jak, rubber, &c.	0	0	24
2	Do.	.. Crown Reservation for path	0	2	11*
3	Do.	.. do. Deniya	0	0	26
4	Vidanelagewattekattiya	.. R. Semeneris Appuhamy Paddy field	0	0	30
5	Mananegodella	.. Crown Deniya	0	3	13
6	Do.	.. K. Emis Appu (applicant) do.	0	1	25
		Preliminary plan 18,203. Village—Bulatsinhala.				
1	Damanagodella <i>alias</i> Vidanelage atugodella	.. G. Arnolis Appu (applicant) Low jungle	1	0	31
		Preliminary plan 18,205. Village—Bulatsinhala.				
1	Rajalimananedeniya	.. Crown Reservation along path	0	0	12*
2	Do.	.. K. Don Siman (applicant) Deniya	2	0	38
		Preliminary plan 17,981. Village—Delmella.				
1	Gulanahena	.. Crown Reservation along Gan-sabhawa path	0	0	30*
2	Horagahadeniya	.. do. Deniya	1	2	25

* Not for sale or settlement.

† Land leased for paddy cultivation. These will be settled on the lessees if they have complied with the conditions of the permits.

Upset price of these lots will be notified at the time of the sale. Further particulars regarding these lands can be obtained from the Assistant Government Agent, Kalutara, and plans of them from the Surveyor-General.

Colonial Secretary's Office,
Colombo, April 23, 1924.

CECIL CLEMENTI,
Colonial Secretary.

LAND SALES IN THE SOUTHERN PROVINCE.

No. 4,121, S. P.—The Assistant Government Agent, Matara, will on Monday, June 9, 1924, at 10 A.M., at his office in Weligama Resthouse, put up to auction, for sale or settlement, or will otherwise dispose of, the under-mentioned portions of Crown land, in accordance with the regulations of Government regarding land sales. Fifteen allotments of land situated in the Matara District of the Southern Province.

Lot.	Name of Land.	Name of Applicant or Encroacher.	Description.	Extent.			Upset price per acre, Rs.
				A.	R.	P.	
		Final village plan 535. Village—Lenawa.					
199	Kekerihena-okanda	.. Dola reservation —	0	0	19	
199A	Do.	.. — Jungle	0	0	23	
202 O	Kekerihena <i>alias</i> Kekeriheneatmage	.. — do.	2	3	11	
202P	Do.	.. Reservation for paddy fields do.	0	0	25	
202A	Do.	.. Reservation for Kekihena-dola Chena	0	1	14	
202R	Do.	.. do. do.	0	0	17	

Lot.	Name of Land.	Name of Applicant or Encroacher.	Description.	Extent.		Upset price per acre, Rs.
				A.	R. P.	
Preliminary plan 12,447. Village—Kotavila.						
1	Lawallagahahena	—	Chena	2	0 25	100
2	Do.	—	do.	1	2 32	100
Preliminary plan 12,444. Village—Denipitiya.						
1	Galatibuhena <i>alias</i> Galatyanehena	Reservation for footpath	Chena	0	1 35	—*
2	Do.	S. Girigoris Appu	do.	0	3 24	100
3	Do.	—	do.	0	1 39	100
Preliminary plan 12,438. Village—Sulutanagoda						
1	Kajugahawatta	—	Native garden	0	2 35	200†
2	Kajugahahena <i>alias</i> Kahatagahahena	P. W. Jayasinghe	Chena	1	2 20	100†
3	Migahawatta	—	Native garden	0	2 25	200†
4	Do.	—	Garden	1	2 12	160†

* Not for sale.

† These lots will be settled on the encroacher.

Further particulars regarding these lots can be obtained from the Assistant Government Agent, Matara, and plans of them from the Surveyor-General.

Colonial Secretary's Office,
Colombo, April 23, 1924.

CECIL CLEMENTI,
Colonial Secretary.

No. 4,122, S. P.—The Assistant Government Agent, Matara, will on Friday, June 6, 1924, at 10 A.M., at his office in Deniyaya Resthouse, put up to auction, for sale or settlement, or will otherwise dispose of, the under-mentioned portions of Crown land, in accordance with the regulations of Government regarding land sales. Sixty-five allotments of land situated in the Morawak korale division of the Matara District of the Southern Province.

Lot.	Name of Land.	Name of Applicant or Encroacher.	Description.	Extent.		Upset price per acre, Rs.
				A.	R. P.	
Block survey preliminary plan 44. Village—Rotumbe.						
181	Gulanawattehena	H. Caro	Chena	4	3 9	30
181F	Do.	do.	do.	2	0 3	30
Block survey preliminary plan 45. Village—Kotapola.						
102 J	Kanuketiyagawahena <i>alias</i> Moragahaketahena	P. Don Theberis	Chena	1	0 19	30
102K	Do.	Reservation for V. C. path	—	0	0 21	—*
252x	Moraketiyahewa	T. Samuel	Partly chena	1	0 17	30
336K	Athurugawadeniya	A. H. Baba-appu and others	Paddy land	0	0 8	70
336L	Aturugawadeniya	do.	do.	0	0 12	75
336M	Batakitaladeniya	do.	do.	0	0 5	75
336N	Do.	do.	do.	0	0 9	75
336O	Mugunehena	P. A. Dineshamy	Chena	1	3 39	35
199	Panangalayahena	—	Paddy land	0	3 20	60
200	Do.	—	do.	0	1 9	60
372H2	Etambagahahena	R. W. Jandoris	Chena	0	0 31	35
400	Etambagahahenawatta	do.	do.	0	0 3	35
317J	Ussamalagodahena	R. V. Nikalas	do.	1	0 4	35
317K	Do.	P. Don Theberis	do.	1	2 21	35
317L	Do.	Reservation for footpath	do.	0	0 9	—*
317AI	Do.	P. Don Theberis	do.	0	1 27	35
285	Medagodahena	R. Balappu	do.	2	1 8	40
285A	Galapitadeniya	T. Andirishamy	Paddy land	0	0 5	75
285B	Medagodahena	Reservation for path	—	0	0 22	—*
285C	Do.	R. Balappu	do.	1	0 7	40
285D	Heeraluappugewatta	R. R. Rosana	—	0	0 17	50
111B	Wanduruwatehena	P. Don Sarolis	Low jungle	2	0 11	40
111C	Do.	P. Don Semars	do.	3	0 6	40
111D	Do.	Reservation for footpath	do.	0	0 20	—*
111E	Do.	P. Don Semaris	do.	0	0 15	40
317I	Ussamalagodahena	R. V. Don James	Chena	1	0 18	40
252AA	Weralugahahena	J. Siyadoris	—	0	3 27	35
252AC	Do.	D. Suwaris	—	1	0 0	35
252AB	Do.	—	Chena	1	1 17	35
252V	Puwakwattahena	Reservation for Gansabawa path	—	0	0 12	—*
252z	Do.	W. Siyadoris	—	1	0 4	35
336J	Mugunehena	D. H. W. Patinayaka	Low jungle	3	0 16	35
Final village plan 169. Village—Matugobe.						
181O	Galagodahena <i>alias</i> Kotakanda	D. W. R. Wijesekera	Forest	8	2 18	85
181P	Navinnahena	Reservation for Gansabhawa path	Forest	0	2 16	—*
181Q	Do.	B. Wijeratna	do.	7	0 24	75
181R	Do.	do.	do.	13	0 24	75
181S	Do.	Reservation for Gansabhawa path	—	0	3 6	—*
Final village plan 1. Village—Rambukkana.						
15L	Dunumunne Thalawattahena	Reservation for road	—	0	0 33	—*
15M	Dunumunnewattehena	D. C. Aneywardena	Chena	1	3 37	50
15N	Do.	Reservation for road	—	0	0 8	—*
15O	Udadaniyahena, Udadaniyakumbura	V. P. Illis	Paddy land	1	0 23	50
15P	Udadaniyahena	do.	Chena	1	3 0	50
15Q	Do.	V. P. Don Davith	do.	1	0 14	50

Lot.	Name of land.	Name of Applicant or Encroacher.	Description.	Extent.			Upset price per acre, Rs.
				A.	R.	P.	
15R	Wanduruwalahena	R. Ueberis	Chena	0	3	26	50
15S	Do.	Reservation for path	—	0	1	26	—*
15T	Gululiyaddawatta	V. P. Don Hendrick	—	0	0	22	50
15I	Kurukottakandahena	P. W. F. de Livera	—	4	0	27	50
15J	Do.	Reservation for path	—	0	1	26	—*
15K	Dunnemuneihalawattahena	P. W. F. de Livera	—	3	3	17	40
Final village plan 49. Village—Kalubowitiyana.							
26BH	Mawitihena	D. E. M. Siriwardena	Chena	1	0	8	30
26BI	Do.	Reservation for path	—	0	0	24	—*
45	Gedarawilaketapaldeniya <i>alias</i> Gederawiladeniya	D. E. M. Siriwardena	do.	9	1	6	35
Final village plan 26. Village—Banagala.							
1P	Okandakumburapitadeniya- atemaga	H. Jannis and H. Carolis	—	1	1	6	40
138B	Hikgahahena	M. G. Emanis	Scrubbed jungle	0	1	7	40
138C	Do.	Reservation for footpath	—	0	0	9	—*
5H	Hakurutudawa	S. H. H. Gironis	do.	0	2	9	40
5H1	Do.	Part of reservation for road	—	0	0	17	—*
5E	Do.	—	do.	0	2	10	40
Final village plan 5. Village—Gorakewela.							
38U	Natanwilahena	Mr. E. Buultjens	Chena	10	0	22	60
14D	Ilaketiawatta	G. Jayasekera	—	0	0	27	50
14E	Do.	do.	—	0	0	15	50
14F	Ilukketiyahena <i>alias</i> Gaha- ledahena	—	Low jungle	1	1	37	30
14G	Ilukketiyadeniya <i>alias</i> Gahalcolahadeniya	R. L. Don Siyadoris	Scrubbed jungle	1	0	13	42

* Not for sale.

Further particulars regarding these lots can be obtained from the Assistant Government Agent, Matara, and plans of them from the Surveyor-General.

Colonial Secretary's Office,
Colombo, April 23, 1924.

CECIL CLEMENTI,
Colonial Secretary.

No. 4,123, S. P.—The Assistant Government Agent, Matara, will on Friday, June 13, 1924, at 10 A.M., at his office in Kamburupitiya Resthouse, put up to auction, for sale or settlement, or will otherwise dispose of the under-mentioned portions of Crown land, in accordance with the regulations of Government regarding land sales. Twenty-four allotments of land situated in the Gangaboda pattu division of the Matara District of the Southern Province.

Lot.	Name of Land.	Name of Applicant or Encroacher.	Description.	Extent.			Upset price per acre, Rs.
				A.	R.	P.	
Preliminary plan 12,434. Village—Kirinda Magin Ihala.							
2	Kendaketiyahena <i>alias</i> Godellahena	H. P. Darlis	High jungle	4	0	32	77·50
3	Heenare <i>alias</i> Havanketiayahena	—	Citronella	0	3	10	77·50
Preliminary plan 12,125. Village—Kirinda Ma in Ihala.							
1	Hewananketiayahena <i>alias</i> Bata- dahena	S. A. Andirishany	Chena	1	0	38	75
Preliminary plan 12,175. Village—Aturaliya Ihala.							
1	Naborukanda <i>alias</i> Naborukanda- hena	A. Sawodis	Low jungle	4	0	21	100
2	Naborukandahena	Reservation along the paddy field	do.	1	1	5	—*
Preliminary plan 12,344. Village—Aturaliya Ihala.							
1	Wilpitawatta	F. Abeysondera, Esq.	Rubber	0	2	8	—†
2	Kosgahahena <i>alias</i> Magehena	do.	High jungle	0	3	3	—†
3	Do.	Reservation along the paddy field	do.	5	0	37	—*
4	Do.	F. Abeysondera, Esq.	do.	17	2	14	120
5	Do.	do.	do.	5	2	18	—†
6	Wilpitawatta	do.	Tea	0	0	20	—†
7	Kosgahahena <i>alias</i> Magehena	do.	Citronella	0	1	31	—†
8	Do.	do.	do.	5	0	10	105
9	Kosgahahena	—	Native garden	1	1	19	105
10	Kosgahahena <i>alias</i> Magehena	F. Abeysondera, Esq.	Citronella	4	2	17	120
11	Do.	Reservation along paddy field	—	0	3	39	—*
12	Do.	Reservation for road	—	0	0	10	—†
Preliminary plan 11,539. Village—Mapalana and Ullala.							
1	Ratalankawa estate	Francis Wijesinhe	Rubber	0	0	22	500
3	Kitulhenedeniya	do.	Deniya	0	1	0	160
4	Medawila	J. T. de Silva	Deniya	0	1	8	160
5	Egodahawatta	H. Don Siman and others	Citronella	1	0	22	160
6	Do.	do.	Garden	1	0	32	170
10	Ratalankairikonda	Crown	Paddy	0	1	34	160
12	Kitulhenedeniya	F. Wijesinghe	Deniya	0	0	30	160

* Not for sale.

† To be admitted private.

Further particulars regarding these lots can be obtained from the Assistant Government Agent, Matara, and plans of them from the Surveyor-General.

Colonial Secretary's Office,
Colombo, April 23, 1924.

CECIL CLEMENTI,
Colonial Secretary.

No. 4,124, S. P.—The Assistant Government Agent of the Matara District, will on Monday, June 16, 1924, at 10 A.M., at his office in Hakmana Resthouse, put up to auction, for sale or settlement, or will otherwise dispose of, the under-mentioned portions of Crown land, in accordance with the regulations of Government regarding land sales. Thirty-one allotments of land situated in the Kandaboda pattu of the Matara District of the Southern Province.

Lot.	Name of Land.	Name of Applicant.	Description.	Extent.			Upset price per acre, Rs.
				A.	R.	P.	
Final village plan 188. Village—Narawelpita.							
32H	Kolonnahena	.. Ilandarige Endories	.. Chena	.. 1	.. 1	.. 1	60*
32 I	Do.	.. —	.. do.	.. 2	.. 0	.. 8	60*
32J	Do.	.. —	.. Encroachment by D. A. Wickramasingha of Lalpe	.. 0	.. 1	.. 7	60*
Final village plan 91. Village—Beragama.							
5c4	Vitivalagodakele, &c.	.. —	.. —	.. 25	.. 2	.. 1	80*
5c9	Vitivalagodamukulana	.. Mr. W. Balasuriya	.. Jungle	.. 12	.. 1	.. 26	80*
Final village plan 501. Village—Naradda.							
17A	Mullagahadeniya	.. Hewawellalage Sadirishamy of Gangodagama	.. Owita	.. 0	.. 0	.. 8	160
Final village plan 507. Village—Gangodagama.							
36	Mahagamagedeniyeatmaga	.. Senanayakage Sedoris Taraperiya	.. of Cleared land	.. 0	.. 0	.. 37	106
Final village plan 91. Village—Beragama.							
5H 13	Muttettukandewatta	.. —	.. Encroachment by Hewahalpege Don Dias and another	.. 1	.. 0	.. 6	125
5H 14	Do.	.. —	.. do.	.. 1	.. 0	.. 36	115
5H 15	Do.	.. —	.. do.	.. 1	.. 1	.. 29	120
5H 16	Beragamakandemukalana	.. —	.. Jungle	.. 0	.. 2	.. 3	90
5H 17	Path	.. —	.. Reservation	.. 0	.. 1	.. 16	—†
5H 18	Muttettukandewatta	.. —	.. Encroachment by Hewahalpege Don Dias and another	.. 2	.. 1	.. 38	105
5H 19	Beragamakandemukalana	.. —	.. Jungle	.. 81	.. 0	.. 6	100
5H 24	Do.	.. —	.. do.	.. 1	.. 1	.. 13	135
5H 28	Do.	.. —	.. do.	.. 18	.. 1	.. 21	100
5H 6	Poldeniyehena <i>alias</i> Poddeniyehena	.. —	.. do.	.. 0	.. 1	.. 17	90
5H 20	Beragamakandemukalana	.. —	.. Reservation	.. 4	.. 1	.. 3	—†
5H 21	Do.	.. —	.. do.	.. 2	.. 2	.. 32	—†
5H 22	Do.	.. —	.. do.	.. 0	.. 1	.. 7	—†
5H 23	Do.	.. —	.. do.	.. 0	.. 1	.. 5	—†
5H 25	Do.	.. —	.. do.	.. 0	.. 1	.. 10	—†
5H 27	Do.	.. —	.. do.	.. 2	.. 0	.. 26	—†
Final village plan 188. Village—Narawelpita.							
10	Buluwehena <i>alias</i> Guluwehena	.. Kuda-antonige Kirineris	.. Chena	.. 2	.. 1	.. 16	120
10A	Do.	.. Pallege Hinnisa	.. Jungle	.. 2	.. 1	.. 17	110
10B	Do.	.. —	.. Reservation for a path	.. 0	.. 1	.. 18	—†
10C	Do.	.. Hewasuduhakuruge Asaneris	.. Jungle	.. 2	.. 1	.. 10	120
10D	Do.	.. Garusinge Sayaneris	.. do.	.. 2	.. 0	.. 16	120
10E	Do.	.. —	.. do.	.. 1	.. 2	.. 31	110
10F	Do.	.. —	.. Reservation for Ma-dola	.. 3	.. 2	.. 13	—†
10G	Do.	.. —	.. do.	.. 0	.. 1	.. 13	—†

* Re-advertised for default of balance purchase money.

† Not for sale.

Further particulars regarding these lots can be obtained from the Assistant Government Agent, Matara, and plans of them from the Surveyor-General.

Colonial Secretary's Office,
Colombo, April 23, 1924.

CECIL CLÉMENTI,
Colonial Secretary.

THE Assistant Government Agent, Matara, will on June 17, 1924, at 10 A.M., at the Matara Kachcheri, put up to auction the lease of the under-mentioned Crown land for a period not less than 30 years nor more than 99 years from June 1, 1924, in accordance with the regulations of Government regarding the lease of the Crown lands. The highest bidder for the premium shall be the purchaser of the lease. The conditions of the lease of the lot are obtainable on applications from the Assistant Government Agent, Matara, and the plan of it from the Surveyor-General. The land is suitable for coconut and cinnamon.

Preliminary plan 12,434. Village—Kirinda Magin Ihala in Gangaboda pattu.

Lot: No. 1.

Name of land: Godellahena.

Description: High jungle.

Extent: 4 acres 14 perches.

Applicant: Mr. S. K. G. Jayawardene.

Upset premium: Rs. 7.50 per acre.

Annual rent per acre per annum: Rs. 4.50.

Rent for the first six years shall be at the rate of one-third of the full amount.

Colonial Secretary's Office,
Colombo, April 23, 1924.

CECIL CLÉMENTI,
Colonial Secretary.

LAND SALES IN THE NORTH-WESTERN PROVINCE.

No. 2,241, N.W. P.—The Government Agent, North-Western Province, will on Saturday, June 7, 1924, at 10 A.M., at the Nikaweratiya Resthouse, put up to auction, for sale or settlement, or will otherwise dispose of, the under-mentioned portions of Crown land, in accordance with the regulations of Government regarding land sales. Sixty-nine allotments of land situated in the Wannī hatpattu of the Kurunegala District of the North-Western Province.

Preliminary plan 5,427. Village—Mudattawa in Magul Medagandahe korale west of Wannī hatpattu.

Claimant—Crown.

Lot.	Name of Land.	Name of Applicant.	Description.	Extent.		
				A.	R.	P.
1	Ambagahahena	—	Chena (reservation along bund)	0	1	34*
2	Do.	Encroachment by K. Horatala	Field	0	2	3
3	Do.	Kirimarudurayage Horatala, Herat Mudiyan-selage Banda	do.	3	0	3
4	Do.	—	Chena	0	2	6
Preliminary plan 5,407. Village—Kadawalagedera in Magul Medagandahe korale east.						
1	Hitihamigeagare	Wanninayaka Mudiyan-selage Mudalihamige Puchi Banda and ditto Kiri Banda	Low jungle	5	3	22
2	Do.	—	Ditto (reservation along bund)	0	1	1*
Preliminary plan 5,190. Village—Kadawalagedera.						
1	Siyambalagahahena	S. N. C. M. W. Banda and S. N. C. M. B. Malhamy	Low jungle	4	2	32
2	Do.	—	Ditto (reservation along bund)	0	3	4*
Preliminary plan 5,240. Village—Hulawa.						
1	Kongahahena	Seensinha Nawaratna Wanninayaka Mudiyan-selage Wannihami Vidanege Puchi Banda	Cleared chena	1	1	28.
Preliminary plan 5,423. Village—Konwehalla (palu).						
1	Bulugahahena	R. M. Pinhamige Vidane and R. M. M. Ranhamy, Vel-Vidane	Field	2	0	23
Preliminary plan 5,412. Village—Pachchalawa (palu).						
1	Pachchelewela	Adikari Mudiyan-selage Mudalihamy, ex-Vidane of Mahamitowa	Chena	1	3	1
Preliminary plan 5,179. Village—Hudaliyawa.						
1	Bogahahena	Navaratnehenayalage Appuwa ditto Lapaya	Chena	4	2	8
2	Ditto <i>alias</i> Migahapitiya	do.	do.	0	1	33
Preliminary plan 4,985. Village—Hudaliyawa.						
1	Pahalahena	Singappulihenayalage Pinhenaya	Chena	6	3	35
2	Do.	—	Chena (reservation for ela)	5	3	26*
3	Hudaliyawemahagama Kadahatawetiya	Kawwahanayage Samara, Puhuriyage Baiya, P. Kapuwa, P. V. Tikira Vidanehenaya, P. Appuwa, P. Baiya, N. Tambiya, P. Kira	Chena	9	2	31
4	Pahalahena	Bangiliyahanayalage Bada, M. Appuwa, B. Lapaya, P. Menika, and S. Lapaya	do.	6	0	15
5	Welpitiya	Encroachment by Loku Pinahanayalage Kotuwa	do.	1	3	27
Preliminary plan 5,120. Village—Hidogama.						
1	Korakahawewa <i>alias</i> Bogahahena	A. PUNCHIRALA	Jungle (being cultivated)	5	3	13
2	Do.	—	Ditto (reservation along bund)	0	3	20*
3	Koholanwelapahala Siyambalagahahena	A. M. Wannihamy, ditto Menikrala, ditto Herathamy, ditto Mudalihamy, M. Mudalihamy, A. M. Ranhamy, D. M. Kudamenikrala	Jungle (being cultivated)	8	1	8
Preliminary plan 5,402. Village—Millagolla (alu).						
1	Millagollewewapauladanhawelpitiyehena	Senanayaka Abeysinha Mudiyan-selage Ranhamy, Gan-Arachchi	Low jungle	5	3	30
2	Do.	—	Ditto (reservation along bund)	0	1	14*
Preliminary plan 5,180. Village—Kudarawaliye (palu).						
1	Talgahamulahena	Jayapatura Herat Mudiyan-selage PUNCHIRALA, Gan-Arachchi	Chena	6	3	21
2	Do.	—	Ditto (reservation along bund and ela)	1	3	32*
Preliminary plan 5,220. Village—Pachchalawa (palu).						
1	Pachchalawahena	—	Chena (reservation along bund)	0	0	28*
2	Pachchalawawela	Kirihamy, ex Police Officer of Dehenegama, A. M. Appuhamy, A. M. Guruhamy	Abandoned field (now chena)	6	1	34
Preliminary plan 5,444. Village—Nawana.						
1	Habapitiyebogahamulahena	W. M. P. Appuhamy and D. N. M. Mudalihamy	Field	2	3	2
2	Do.	do.	New clearing	2	3	3

Lot.	Name of Land.	Name of Applicant.	Description.	Extent.		
				A.	R.	P.
Preliminary plan 5,193. Village—Wetiya (palu).						
1	Palugahahena	Jayasinha Mudiyanse and Punchirala	Mudiyanse, ditto Chena	3	2	2
Preliminary plan 5,181. Village—Hudaliyawa.						
1	Helambagahahena	—	Jungle (reservation along la)	2	0	29*
2	Do.	—	Puthirihenayalage Dinga Henayage Kira and ditto Singa	6	2	21
Preliminary plan 5,139. Village—Nawana.						
1	Godayaya	—	Jungle (reservation for road)	0	0	28*
2	Do.	W. M. Suddahamy	Jungle (cleared)	3	1	25
Preliminary plan 5,183. Village—Hulugalla in Magul Otota korale of Wannihampattu.						
1	Alutwewegare	—	Jungle (reservation along bund)	0	1	4*
2	Do.	—	Jungle	2	3	21
3	Do.	W. M. Wannihamy and six others	do.	8	0	4
4	Do.	—	Ditto (reservation along road)	0	0	35*
5	Do.	—	Ditto (reservation along D. R. C. road)	0	0	36*
6	Alutwewehena	—	do.	0	1	29*
7	Do.	W. M. Ranhamy	Jungle (being cleared)	8	1	6
8	Do.	—	Ditto (reservation along bund)	0	2	33*
Preliminary plan 5,188. Village—Katuatawalagama.						
1	Katuattawa	H. M. Banda, Vel-Vidane of Kandedgedera	Low jungle	7	1	36
2	Do.	—	Encroachment by Ukku Banda Vidane	0	2	23
Preliminary plan 5,168. Village—Ihala Kolagama.						
4	Angurupassapuwewe Kongamulahena	—	Low jungle (reservation along bund)	1	0	6*
2	Do.	T. M. A. Ukku Banda, ditto Dingiri Banda, ditto Kalu Banda, ditto Mudiyanse	Low jungle	4	1	15
Preliminary plan 5,174. Village—Kiulegama.						
1	Siyambalagahahena	W. M. Kirihamy, Sellawannihamy, Punchirala, and N. Ukku Banda	Field	5	3	24
2	Do.	—	Field (reservation along ela)	1	0	14*
Preliminary plan 5,121. Villages—Henayagama and Kadurupolayagama.						
1	Hulowatta	H. Mudiyanse and P. B. Nawagattegama	Jungle	8	1	14
2	Do.	—	Jungle (reservation along ela)	1	0	33*
3	Kadurupolayagamapotana	H. Mudiyanse and P. B. Nawagattegama	Jungle	22	3	3
4	Do.	—	Ditto (reservation along ela)	3	0	12*
Preliminary plan 5,122. Village—Mawatagama.						
1	Gederagawewegare	H. M. Hetuhamy Gamarala	Jungle	3	2	18
2	Do.	—	Open land (reservation along cart track)	0	0	22*
3	Do.	W. C. Pitchchiya	Jungle	4	3	34
4	Do.	—	Jungle (reservation along cart track)	0	0	10*
5	Do.	—	Ditto (reservation along D. R. C. road)	0	0	15*
Preliminary plan 5,156. Village—Gallewa.						
1	Helambagahahena	W. Ukku Banda	Jungle being cleared	4	0	21
Preliminary plan 5,195. Village—Kandedgedera.						
1	Kumbukgaswetiyehehena	W. M. K. Mudalihamy and W. M. K. M. Kuda Banda	Low jungle	6	0	14
2	Paluhabahena alias Paluhabakumbura	W. M. K. V. Kiri Banda, ditto Menikrala, and Ranhamy	do.	4	3	22
3	Do.	—	Low jungle (reservation along bund)	0	3	36*
4	Kadurugahamulapitiya	W. M. Wannihamy, Vel-Vidane, and Acting Headman of Hulugalla	Field	3	2	1
5	Madawetiyehehena	W. N. M. U. B. V. Ranhamy	Low jungle	3	0	32
6	Do.	—	Ditto (reservation along bund)	0	3	11*
7	Talawetiyeagare Kumbukwetiyehehena	—	Ditto (reservation along road)	0	0	12*
8	Do.	W. M. Appuhamy and K. M. L. Banda	New clearing	3	1	9
9	Do.	—	Low jungle (reservation along bund)	0	0	36*
Preliminary plan 5,451. Village—Hulugalla.						
1	Pattiyahena alias Elagawa-kadurugahahena	—	Chena (reservation along road)	0	0	12*
2	Do.	Nawanna Muna Dorasamy	Chena	2	0	10

* Not to be sold.

The upset price of these lots will be notified at the sale. Further particulars regarding these lands may be obtained from the Government Agent, North-Western Province, and their plans from the Surveyor-General.

Colonial Secretary's Office,
Colombo, April 17, 1924.

CECIL CLEMENTI,
Colonial Secretary.

LAND SALES IN THE NORTH-CENTRAL PROVINCE.

No. 2,347, N.C. P.—The Government Agent, North-Central Province, will on Friday, June 6, 1924, at 1 p.m., at his office in Anuradhapura, put up to auction, for sale or settlement, or will otherwise dispose of, the under-mentioned portions of Crown land, in accordance with the regulations of Government regarding land sales. Twenty-seven allotments of land situated in Ulagalla korale of Hurulu palata of the Nuwarakalawiya district of the North-Central Province.

Lot.	Name of Land.	Name of Applicant.	Description.	Extent.			Upset price Rs.
				A.	R.	P.	
3	Meegahakumbura	—	Paddy field, encroachment by A. A. Siriwardena	1	3	33	30
Preliminary plan 6,604. Village—Bamunugama.							
1	Palugahaidama	S. Udayare and another	Jungle fit for paddy	4	3	32	26
2	Do.	—	Reservation along Malwatu-oya	2	2	3	—*
Village—Aminichchiya.							
3	Halambagahaidama	A. Siriya and 8 others..	Chena fit for paddy	4	1	31	26
4	Ditto <i>alias</i> Kumbukgaha-akkaraya	G. Tikira and 8 others	do.	5	0	1	26
5	Helambagahaidama	—	Reservation along Aminichchiya-ela	1	0	14	—*
Preliminary plan 6,605. Village—Wirandagollewa (palu).							
1	Kongahaidama	W. Mudalihamy, Vel-Vidane	Low jungle fit for paddy	2	0	1	22
Preliminary plan 6,632. Village—Karambegama.							
1	Hedokgahaidama	M. Kapuwa, Vel Duraya and 7 others	New clearing fit for paddy	6	0	2	28
Preliminary plan 6,643. Village—Alagollewa.							
1	Kadurugahaidama	A. Peduru Appu, Vel-Vidane. and 6 others	Jungle	6	0	37	27
2	Do.	—	Paddy field, encroachment by applicants	0	0	14	21
3	Siyambalagahaidama	S. Kristanappu and 8 others	Jungle and new clearing planted with yams, &c	7	3	39	25
Preliminary plan 6,693. Village—Wirandagollewa (palu).							
1	Weeragahaidama	S. P. M. Wannakurala	Low jungle	1	0	17	22
2	Kongahaidama	B. Ukku Banda	do.	3	1	5	22
Preliminary plan 6,728. Village—Pahala Ambatale.							
1	Migahaidama	S. M. Wannihami	Low jungle	2	3	14	25
Preliminary plan 6,730. Village—Rada Rambawa.							
1	Pahalawela	—	Paddy field, encroachment by K. Vela, ex V. P.	0	1	0	28
2	Ehetugahaidama	J. Kumaragam Pedia	Chena	1	1	21	23
Preliminary plan 6,746. Village—Pahala Ambatale.							
1	Diulgahaidama	M. Mohotti	High jungle	6	0	8	27
2	Moragahaidama	S. Jayaturala	do.	7	1	5	26
3	Nugagahaidama	Punchappu, Vel-Vidane	Chena	4	3	35	28
4	Moragahaidama	—	Garden contains 2 coconut trees 8 years old, encroachment by W. Bajurala	0	0	19	25
Preliminary plan 6,492. Village—Moragoda (palu).							
1	Nugagahaidama	R. Balaya	Jungle fit for paddy	5	2	0	22
Preliminary plan 6,476. Village—Ihala Sandanankulama.							
2	Ehetugahaidama	Kauwa Vel-Duraya	Jungle fit for paddy	1	3	27	25
3	Wiragahaidama <i>alias</i> Mailagahaidama	P. Bandiya, Vel-Duraya	do.	1	0	2	25
4	Ehetugahaidama	U. Kauwa, Vel-Duraya, and others	do.	10	3	8	25
6	Akkarawela	—	Paddy field, encroachment by U. Kauwa, Vel-Duraya, and others	0	0	15	30
Preliminary plan 6,477. Village—Kuda Puliyankulama (palu) Labunoruwa.							
2	Panakkagahaidama	K. Baiya, Vel-Duraya	Jungle fit for paddy	8	3	15	20
3	Do.	A. Kapuwa Vel-Duraya, and other	do.	9	1	5	20

* Not for sale.

Further particulars regarding these lands can be had from the Government Agent, North-Central Province, and the plans of them from the Surveyor-General.

Colonial Secretary's Office,
Colombo, April 23, 1924.

CECIL CLEMENTI,
Colonial Secretary.

No. 2,348, N.C. P.—The Government Agent, North-Central Province, will on Monday, June 9, 1924, at 1 p.m., at his office in Anuradhapura, put up to auction, for sale or settlement, or will otherwise dispose of, the under-mentioned portions of Crown land, in accordance with the regulations of Government regarding land sales. Twenty-nine allotments of land situated in Ulagalla korale in Hurulu palata of the Nuwarakalawiya district of the North-Central Province.

Lot.	Name of land.	Name of Applicant.	Description.	Extent.			Upset price Rs.
				A.	R.	P.	
1	Mailagahaidama	—	Reservation along the tank bund	0	2	3	—*
2	Do.	S. Punchirala, Fiscal's Peon	Chena fit for paddy	0	3	5	20

Lot.	Name of Land.	Name of Applicant.	Description.	Extent.		Upset price per acre, Rs.
				A.	R. P.	
Preliminary plan 6,539. Village—Kandegama.						
1	Ambagahawatta	Punchirala, Vel-Vidane	Paddy field, encroachment by applicant	1	3 26	30
2	Do.	—	Reservation along the channel	0	0 3	—*
3	Ambagahakele	—	Reservation along the tank bund	1	2 13	—*
Preliminary plan 6,624. Village—Puliyankulama.						
1	Panakkagahaidama	Wela Vel-Vidanege Seerai and three others	Jungle fit for paddy	4	2 34	27
2	Puranekumbura	—	Paddy field, encroachment by V. Seera	0	0 35	34
3	Do.	—	do.	0	2 13	34
4	Panakkagahakele	—	Reservation along cart track	0	1 16	—*
Preliminary plan 6,725. Village—Katukeliyawa.						
1	Kadurugahawatta	—	Garden contains 24 coconut plants 1½ year old, a few plantains, and a house, encroachment by U. Kapuruhami, Anu-metirala	0	2 1	35
2	Kongahaidama	U. Kapuruhami of Dematawewa	Chena	1	2 28	22
Preliminary plan 6,747. Village—Konwewa alias Periyakulama.						
1	Dambagahaidama	M. Mudalihami	Chena	1	0 7	27
2	Do.	—	Reservation along Periyakulam tank bund	0	3 1	—*
3	Mailagaha-accare	N. G. Velate	Scrub jungle	2	0 7	25
Preliminary plan 6,748. Village—Konwewa alias Periyakulama.						
1	Ehalagahaidama	K. Kadirate	Chena	1	0 4	22
2	Hurigahaidama	Velate Mohatale	do.	1	0 14	22
3	Do.	—	Reservation along the cart track	0	0 23	—*
Preliminary plan 6,753. Village—Konwewa alias Periyakulama.						
1	Palugahaidama	Bandirala, Vel-Vidane	Chena	2	1 18	23
Preliminary plan 6,763. Village—Orukmankulama.						
1	Mailagahaidama	Appuhami, Vel-Vidane	Low jungle	0	2 21	22
Preliminary plan 6,779. Village—Mawatawewa.						
1	Andaragahawatta	W. L. Seerala, Vel-Vidane, and another	Chena	1	2 1	20
2	Do.	—	Reservation along the cart track	0	0 21	—*
3	Inginigahaidama	W. Kapurala and two others	Chena	3	0 7	20
Preliminary plan 6,785. Village—Hulawaliyagama.						
1	Diwulgahaidama	M. Wannakurula and seven others	Chena fit for paddy	7	3 15	23
2	Do.	—	Reservation along the road	0	1 11	—*
Preliminary plan 6,790. Village—Kuttikulama.						
1	Mayilagahaidama	H. Menika	Chena fit for paddy	3	2 17	22
Preliminary plan 6,208. Village—Perimiyankulama.						
3	Mahawela	—	Paddy field, encroachment by M. B. Kumara-sekera	0	0 24	30
Preliminary plan 6,516. Village—Galapitawewa (palu).						
1	Kongahaidama	S. Sirimala of Mawatawewa and W. Kanda, Vel-Vidane of Padiketuwewa	Jungle fit for paddy	2	3 30	22
Preliminary plan 6,523. Village—Mawatawewa.						
4	Ehetugahaidama	N. Kapuwa, Vel-Vidane	Jungle fit for paddy	2	3 16	20
9	Mailagahaidama	V. Seera Lekama	do.	2	3 22	22

* Not for sale.

Further particulars regarding these lands can be had from the Government Agent, North-Central Province, and their plans from the Surveyor-General.

Colonial Secretary's Office,
Colombo, April 23, 1924.

CECIL CLEMENTI,
Colonial Secretary.

LAND SALES BY THE SETTLEMENT OFFICER.

NORTH-WESTERN PROVINCE.

It is hereby notified that the situation of Moragollagama in block survey preliminary plan 1,875, North-Western Province, should be Nikawagampaha korale of Hiriyala hatpattu, and not Katuwana korale of Wannu hatpattu as already advertised in Settlement Officer's land sale notice No. 6,861 in *Government Gazette* No. 7,381 of March 14, 1924.

Colonial Secretary's Office,
Colombo, April 17, 1924.

CECIL CLEMENTI,
Colonial Secretary.

LAND ACQUISITION NOTICES.

HAVING been duly directed by the Governor, with the advice of the Executive Council, acting under the provisions of Ordinance No. 3 of 1876, section 6, as amended by section 3 of Ordinance No. 10 of 1911, to take order for the acquisition of the following lands, required for a public purpose, viz., for road improvements (Jail road—Maradana), to wit:—

Preliminary plan 18,363.—Maradana.				Extent.
Lot.	Name of Land.	Description.	Name of Claimant.	A. R. P.
1	Parts of land bearing assessment Nos. 2754/121 and 2755/121	Part of tiled masonry building (boutique) and a very small part of another tenement	Heirs of late Mr. J. F. P. Jayasinghe	0 0 1 0 0 1

I hereby give public notice as required by section 7 that the Government proposes to take possession of the above lands. All persons interested in the aforesaid lands are hereby required to appear personally or by agent before me at the Municipal Office, Colombo, on May 21, 1924, at 11 A.M., and to state the nature of their respective interests in the lands, and the amount and particulars of their claims to compensation for such interests.

The Municipal Office,
Colombo, April 23, 1924.

T. REID,
Chairman, Municipal Council, and
Mayor of Colombo.

HAVING been duly directed by the Governor, with the advice of the Executive Council, acting under the provisions of Ordinance No. 3 of 1876, section 6, as amended by section 3 of Ordinance No. 10 of 1911, to take for the acquisition of the following land, required for a public purpose, viz., for a public market, to wit:—

Preliminary plan 18,315.—Slave Island.				Extent.
Lot.	Name of Land.	Description.	Name of Claimant.	A. R. P.
1	Part of land bearing assessment No. 1	Bare land with part of masonry boundary wall	Anglo-Asiatic Co., Ltd.	0 2 34.58

I hereby give public notice as required by section 7 that the Government proposes to take possession of the above land. All persons interested in the aforesaid land are hereby required to appear personally or by agent before me at the Municipal Office, Colombo, on May 21, 1924, at 11 A.M., and to state the nature of their respective interests in the land and the amount and particulars of their claims to compensation for such interests.

The Municipal Office,
Colombo, April 23, 1924.

T. REID,
Chairman, Municipal Council, and
Mayor of Colombo.

HAVING been duly directed by the Governor, with the advice of the Executive Council, acting under the provisions of Ordinance No. 3 of 1876, section 6, as amended by section 3 of Ordinance No. 10 of 1911, to take order for the acquisition of the following lands, required for a public purpose, viz., for improving Bambalapitiya—Pamankade road, to wit:—

Preliminary plan 18,359.—Wellawatta.				Extent.
Lot.	Name of Land.	Description.	Name of Claimant.	A. R. P.
1	Part of land bearing assessment No. 885/502	Part of tiled masonry building consisting of 3 tenements used as tailor's shop, boutique, and a tea kiosk	W. S. Perera	0 0 1.25
2	—	Masonry landing	Crown	0 0 0.20
3	—	do.	do.	0 0 0.14
4	Part of land bearing assessment No. 652/786A	Part of tiled mud boutique, parts of mud walls, and bare land	L. D. Elaris	0 0 0.67
5	—	Part of tiled mud boutique	Crown	0 0 0.12
				0 0 2.38

I hereby give public notice as required by section 7 that the Government proposes to take possession of the above lands. All persons interested in the aforesaid lands are hereby required to appear personally or by agent before me at the Municipal Office, Colombo, on May 21, 1924, at 11 A.M., and to state the nature of their respective interests in the lands, and the amount and particulars of their claims to compensation for such interests.

The Municipal Office,
Colombo, April 23, 1924.

T. REID,
Chairman, Municipal Council, and
Mayor of Colombo.

HAVING been duly directed by the Governor, with the advice of the Executive Council, acting under the provisions of Ordinance No. 3 of 1876, section 6, as amended by section 3 of Ordinance No. 10 of 1911, to take order for the acquisition of the following lands, required for a public purpose, viz., for the construction of a bridge over Dehiwala Canal on the Nugegoda road, to wit:—

Preliminary plan 18,366.—Kirillapane, Wellawatta.				Extent.
Lot.	Name of Land.	Description.	Name of Claimant.	A. R. P.
1	Part of assessment No. 782	Garden contains 2 coconut trees 40 years old	G. Obeysekere	0 0 0.23
2	Do.	Garden contains 13 coconut trees 40 years old and 1 coconut tree 8 years old	do.	0 0 14.15
				0 0 14.38

I hereby give public notice as required by section 7, that the Government proposes to take possession of the above lands. All persons interested in the aforesaid lands are hereby required to appear personally or by agent before me at the Municipal Office, Colombo, on May 20, 1924, at 11 A.M., and to state the nature of their respective interests in the lands, and the amount and particulars of their claims to compensation for such interests.

The Municipal Office,
Colombo, April 23, 1924.

T. REID,
Chairman, Municipal Council, and
Mayor of Colombo.

HAVING been duly directed by the Governor, with the advice of the Executive Council, acting under the provisions of Ordinance No. 3 of 1876, section 6, as amended by section 3 of Ordinance No. 10 of 1911, to take order for the acquisition of the following lands, required for a public purpose, viz., for road improvements at Kollupitiya, to wit:—

Lot.	Name of Land.	Description.	Name of Claimant.	Extent.	
				A. R. P.	
5	Part of land bearing assessment No. 44/1594	Contains 1 coconut tree 5 years old, 1 coconut tree 40 years old, 1 tiled mud building, 1 zinc-roofed open seat, 1 zinc-roofed planked shed, 1 bread fruit tree, masonry well, masonry drain, and cemented bathing place	Mrs. L. Hayzer, Arthur F. Hayzer, and E. B. Nathanielsz	0	0 9
6	Do.	Bare land	Colombo Council	0	0 0 26
7	Do.	do.	do.	0	0 0 46

I hereby give public notice, as required by section 7, that the Government proposes to take possession of the above lands. All persons interested in the aforesaid lands are hereby required to appear personally or by agent before me at the Municipal Office, Colombo, on May 20, 1924, at 11.30 A.M., and to state the nature of their respective interests in the lands, and the amount and particulars of their claims to compensation for such interests.

The Municipal Office,
Colombo, April 23, 1924.

T. REID,
Chairman, Municipal Council, and
Mayor of Colombo.

HAVING been duly directed by the Governor, with the advice of the Executive Council, acting under the provisions of "The Land Acquisition Ordinance of 1876," section 6, to take order for the acquisition of the following land, required for a public purpose, namely, for the construction of a public latrine, to wit:—

Lot.	Name of Land.	Description.	Name of Claimant.	Extent.	
				A. R. P.	
1	Loonuwatta (assessment No. 797)	Coconut garden	Henda Vitaranage Bachchi Appu and others	0	0 11

I hereby give public notice, as required by section 7, that the Government proposes to take possession of the land. All persons interested in the aforesaid land are hereby required to appear personally or by agent before me at Matara Kachcheri on May 20, 1924, at 10 A.M., and to state the nature of their respective interests in the land, and the amount and particulars of their claims to compensation for such interests.

The Kachcheri,
Matara, April 15, 1924.

G. S. WODEMAN,
Assistant Government Agent.

WITH reference to the *Gazette* Notification dated March 15, 1924, and published in the *Government Gazette* No. 7,382 of March 21, 1924, regarding the acquisition of land called Welihalahena *alias* Watawalahena in Supplement B to final village plan 91, Beragama, it is hereby notified that the number of the lot to be acquired is 425A, and not 1.

The Kachcheri,
Matara, April 15, 1924.

G. S. WODEMAN,
Assistant Government Agent.

HAVING been duly directed by the Governor, with the advice of the Executive Council, acting under the provisions of "The Land Acquisition Ordinance of 1876," section 6, to take order for the acquisition of the following lands, required for a public purpose, namely, for a general cemetery, to wit:—

Lot.	Name of Land.	Description.	Name of Claimant.	Extent.	
				A. R. P.	
1	Periyavillutoddam	Jungle (abandoned coconut garden)	Seeni Meerasa Idroos, E. S. M. M. Ismail Marikar, Pana Mohommado Ismail, Seeni Meerasa Abudeen, and Seeni Meerasa Hamido, all of Puttalam	0	0 13 8
2	Do.	do.	do.	3	3 26 2
3	Do.	Waste land	do.	0	0 8 3
4	Do.	Garden contains 10 coconut trees	do.	0	3 36 5
5	Do.	Waste land	do.	0	0 2 5
6	Do.	Garden contains 9 coconut trees	do.	0	1 10 8
7	Do.	Waste land	do.	0	0 2 5
8	Do.	Garden contains 7 coconut trees 30-40 years old	do.	0	1 10 9
9	Do.	Waste land	do.	0	0 2 5
10	Do.	Garden contains 15 coconut trees 30-40 years old	do.	0	1 10 8

I hereby give public notice, as required by section 7, that the Government proposes to take possession of the lands. All persons interested in the aforesaid lands are hereby required to appear personally or by agent before me at the Puttalam Kachcheri on May 13, 1924, at 11 A.M., and to state the nature of their respective interests in the lands, and the amount and particulars of their claims to compensation for such interests.

The Kachcheri,
Puttalam, April 11, 1924.

W. K. H. CAMPBELL,
Assistant Government Agent.