

Ceylon Government Gazette

Published by Authority.

No. 7,390 — FRIDAY, MAY 2, 1924.

Part III.—Lands.

Separate paging is given to each Part in order that it may be filed separately.

	PAGE		PAGE		PAGE
Land Settlement Notices :—		Land Sales by the Government Agents :—		Land Sales by the Settlement Officer :—	
Final Orders ..	497	North-Western Province ..	524	Northern Province ..	—
Preliminary Notices ..	505	North-Central Province ..	—	Eastern Province ..	—
Land Sales by the Government Agents :—		Province of Uva ..	—	North-Western Province ..	—
Western Province ..	—	Province of Sabaragamuwa ..	—	North-Central Province ..	—
Central Province ..	520	Land Sales by the Settlement Officer :—		Province of Uva ..	—
Southern Province ..	520	Western Province ..	—	Province of Sabaragamuwa ..	—
Northern Province ..	—	Central Province ..	—	Land Acquisition Notices ..	525
Eastern Province ..	—	Southern Province ..	—	Land Resumption Notices ..	—

FINAL ORDERS.

Colombo S. O. No. 45.

Order under Section 4, Sub-section (1), of "The Waste Lands Ordinances of 1897, 1899, 1900, and 1903,"
declaring Land to be Crown Property.

In the matter of the lands commonly called or known as Kongahawatta, Wewakumbura, Kongahawatta, &c., situate in the village of Paramulla, in the Meda pattuwa of Siyane korale west of the Colombo District, in the Western Province, and of "The Waste Lands Ordinances of 1897, 1899, 1900, and 1903."

WHEREAS in pursuance of section 1 of the said Ordinances it was duly notified on the 19th day of January, 1923, that if no claim to the lands commonly called or known as Kongahawatta, Wewakumbura, Kongahawatta, &c., situate in the village of Paramulla, in the Meda pattuwa of Siyane korale west of the Colombo District, in the Western Province, containing in extent 10·14 perches, and shown as lots 2, 8, 9, and 3 in preliminary plan 16,133 and in the annexed diagram, was made to Walter Terence Stace, Special Officer appointed under section 28 of the said Ordinances, within the period of three months from the date specified in such notice, such lands would be declared the property of the Crown, and dealt with on account of the Crown (*vide* Notice No. 8,248):

And whereas (1) Wannu Achchi Kankanamalage Abaran Appu made claim to the above-mentioned lots 8 and 9; and whereas (2) Kasturu Achchi Kankanamalage James Singho made claim to the above-mentioned lot 2; and whereas (3) Wanigasinha Weebadde Lekamalage Davith Appu made claim to the above-mentioned lot 3; and whereas the said 1st and 2nd claimants have withdrawn their respective claims to the said lots 2, 8, and 9; and whereas the said 3rd claimant having been duly called upon by a notice in writing under section 4, sub-section (1), of the said Ordinances, duly served upon him to produce before Walter Terence Stace, Special Officer appointed under section 28 of the said Ordinances, the evidence and documents upon which he might rely in proof of his claim did not so appear or produce such evidence and documents; I, Louis Lucien Hunter, Special Officer appointed under section 28 of the said Ordinances, under and by virtue of the powers vested in me in that behalf by section 4 of the said Ordinances, do hereby on this 28th day of February, 1924, order and declare under section 4, sub-section (1), of the said Ordinances, that the said lands, as more fully described herein below, are the property of the Crown.

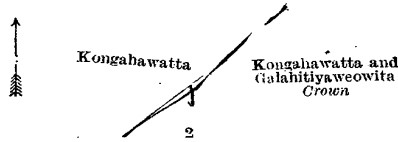
Description of the Land referred to.

The following lots situate in the village of Paramulla, in the Meda pattuwa of Siyane korale west of the Colombo District, in the Western Province, as described in the annexed diagrams:—

I.—Preliminary plan 16,133.

Lot.	Name of Land.	Extent, A. R. P.
2 ..	Kongahawatta ..	0 0 0.46

and bounded as follows : on the north by Kongahawatta claimed by K. James Appu ; on the east and south by Kongahawatta and Galahitiyaweowita to be declared the property of the Crown under the Waste Lands Ordinances ; on the west by Kongahawatta claimed by K. James Appu.



Surveyor-General's Office,
Colombo, August 8, 1923.

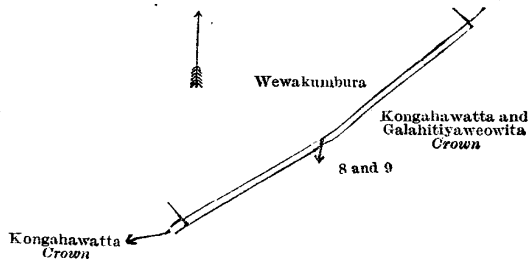
Scale of 2 Chains to an Inch.

C. H. VINCE,
for Surveyor-General.

II.—Preliminary plan 16,133.

Lot.	Name of Land.	Extent, A. R. P.
8 ..	Wewakumbura ..	0 0 0.56
9 ..	Do. ..	0 0 4
		0 0 4.56

and bounded as follows : on the north by Wewakumbura claimed by W. Abaran Appu and others ; on the east by Kongahawatta and Galahitiyaweowita to be declared the property of the Crown under the Waste Lands Ordinances ; on the south by Kongahawatta and Galahitiyaweowita to be declared the property of the Crown under the Waste Lands Ordinances, Kongahawatta to be declared the property of the Crown under the Waste Lands Ordinances ; on the west by Wewakumbura claimed by W. Abaran and others.



Surveyor-General's Office,
Colombo, August 8, 1923.

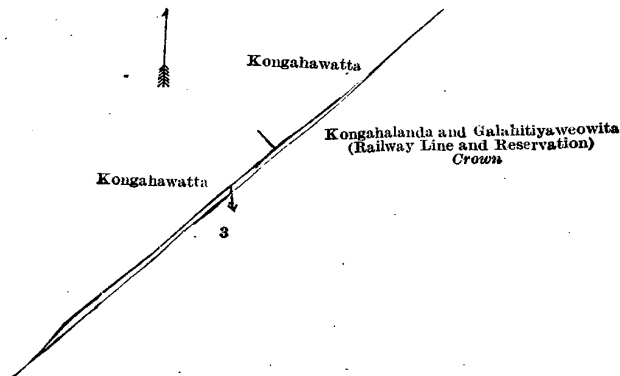
Scale of 2 Chains to an Inch.

C. H. VINCE,
for Surveyor-General.

III.—Preliminary plan 16,133.

Lot.	Name of Land.	Extent, A. R. P.
3 ..	Kongahawatta ..	0 0 5.12

and bounded as follows : on the north by Kongahawatta claimed by R. Don Hendrick ; on the east and south by Kongahawatta and Galahitiyaweowita (Railway line and reservation) to be declared the property of the Crown under the Waste Lands Ordinances ; on the west by Kongahawatta claimed by K. James Appu.



Surveyor-General's Office,
Colombo, November 5, 1923.

Scale of 2 Chains to an Inch.

C. H. VINCE,
for Acting Surveyor-General.

February 28, 1924.

L. L. HUNTER,
Special Officer.

Hambantota S. O. No. 1,719.

Order under Section 4, Sub-section (1), of "The Waste Lands Ordinances of 1897, 1899, 1900, and 1903."

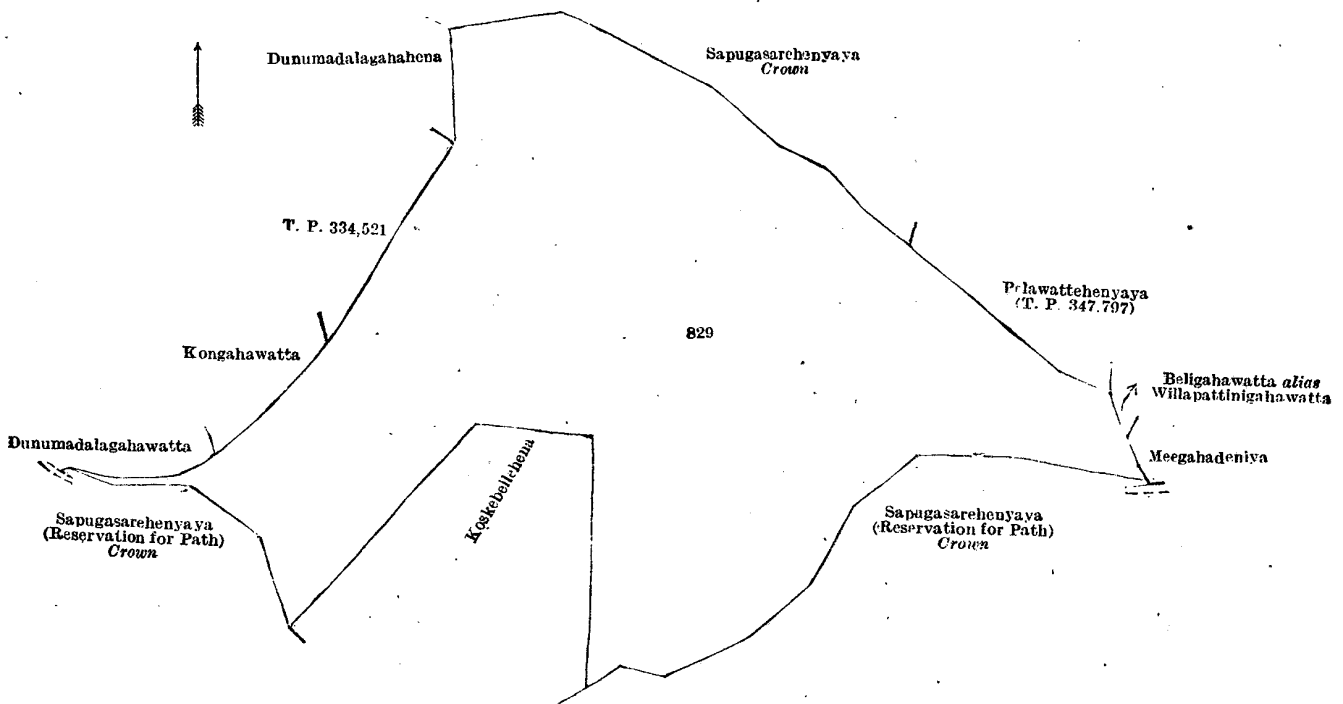
In the matter of the lands commonly called or known as Yakdessarehena, Dangahahena, Paraheruwahena and Koskebellehena *alias* Sapugasarehenyaya, situate in the village of Kanumuldeniya, in the West Giruwa pattu of the Hambantota District, in the Southern Province, and of "The Waste Lands Ordinances of 1897, 1899, 1900, and 1903."

WHEREAS in pursuance of section 1 of the said Ordinances it was duly declared and notified on the 28th day of January, 1921, that if no claim to the lands commonly called or known as Yakdessarehena, Dangahahena, Paraheruwahena, and Koskebellehena *alias* Sapugasarehenyaya, situate in the village of Kanumuldeniya, in the West Giruwa pattu of the Hambantota District, in the Southern Province, containing in extent 14 acres 1 rood and 1 perch, and shown as lot 829 in block survey preliminary plan 171 and in the annexed diagram, was made to Frederick Lewis, Special Officer appointed under section 28 of the said Ordinances, within the period of three months from the date specified in the said notice, such lands would be declared the property of the Crown, and dealt with on account of the Crown (*vide* Notice No. 7,728):

And whereas Julius Charles Samarawickrama made claim thereto, and Frederick Lewis the aforesaid Special Officer made due inquiry into such claim; and whereas the said claimant and the aforesaid Frederick Lewis came to an agreement in writing dated the 27th day of July, 1921, concerning the said land, under section 4, sub-section (1), of the said Ordinances, whereby it was agreed that the said claimant should be declared the purchaser of the said lands, upon payment on or before the 31st day of October, 1921, to the Treasury Officer at Tangalla, of a sum of Rupees Two hundred and thirty only (Rs. 230), as the purchase amount of the said lands; and whereas the said amount has been duly paid by the said claimant, he is hereby, in pursuance of the agreement aforementioned, declared to be the purchaser of the said lands, as more fully described herein below.

Description of the Lands referred to.

The lands commonly called or known as Yakdessarehena Dangahahena, Paraheruwahena, and Koskebellehena *alias* Sapugasarehenyaya, situate in the village of Kanumuldeniya, in the West Giruwa pattu of the Hambantota District, in the Southern Province, containing in extent 14 acres 1 rood and 1 perch, shown as lot 829 in block survey preliminary plan 171 and in the annexed diagram; and bounded as follows: on the north by Sapugasarehenyaya belonging to the Crown; on the east by Sapugasarehenyaya belonging to the Crown, Pelawattehenyaya (T. P. 347,797), Beligahawatta *alias* Willapattinigahawatta claimed by Don Jandiris Ratnayaka, Meegahadeniya (private), on the south by Sapugasarehenyaya (reservation for path) to be declared the property of the Crown under the Waste Lands Ordinances, Dunumadalagahawatta claimed by Runage Heen Appu and another, Kongahawatta claimed by Viyanage Matheshamy, T. P. 334,521, Dunumadalagahahena claimed by Runage Heen Appu and another.



Surveyor-General's Office,
Colombo, March 25, 1922.

Scale of 4 Chains to an Inch.

C. H. VINCE,
for Surveyor-General.

November 13, 1923.

P. J. HUDSON,
Special Officer.

The consent of His Excellency the Governor has been obtained to the publication of the above order under section 4 (2) of the said Ordinances.

Dated at Colombo, this 27th day of February, 1924.

B. BELLETH,
for Colonial Secretary.

Hambantota S. O. No. 1,720.**Order under Section 4, Sub-section (1), of "The Waste Lands Ordinances of 1897, 1899, 1900, and 1903."**

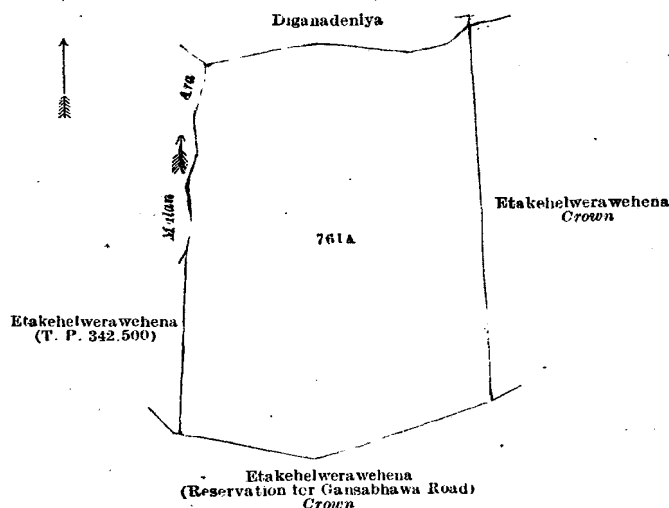
In the matter of the land commonly called or known as Etakehelwerawehena, situate in the village of Kanumuldeniya, in the West Giruwa pattu of the Hambantota District, in the Southern Province, and of "The Waste Lands Ordinances of 1897, 1899, 1900, and 1903."

WHEREAS in pursuance of section 1 of the said Ordinances it was duly declared and notified on the 28th day of January, 1921, that if on claim to the land commonly called or known as Etakehelwerawehena, situate in the village of Kanumuldeniya, in the West Giruwa pattu of the Hambantota District, in the Southern Province, containing in extent 5 acres 2 roods and 19 perches, and shown as lot 761A in block survey preliminary plan 171 and in the annexed diagram, was made to Frederick Lewis, Special Officer appointed under section 28 of the said Ordinances, within the period of three months from the date specified in the said notice, such land would be declared the property of the Crown, and dealt with on account of the Crown (*vide* Notice No. 7,728):

And whereas Seneviratna Mudalige Don Dias Abeyssekera made claim thereto and Frederick Lewis, the aforesaid Special Officer, made due inquiry into such claim; and whereas the said claimant and the aforesaid Frederick Lewis came to an agreement in writing dated the 22nd day of July, 1921, concerning the said land, under section 4, sub-section (1), of the said Ordinances, whereby it was agreed that the said claimant should be declared the purchaser of the said land upon payment on the 22nd day of July, 1921, to the Settlement Officer, of a sum of Rupees One hundred only (Rs. 100), as the purchase amount of the said land; and whereas the said amount has been duly paid by the said claimant, he is hereby, in pursuance of the agreement aforementioned, declared to be the purchaser of the said land, as more fully described herein below.

Description of the Land referred to.

The land commonly called or known as Etakehelwerawehena, situate in the village of Kanumuldeniya, in the West Giruwa pattu of the Hambantota District, in the Southern Province, containing in extent 5 acres 2 roods and 19 perches, shown as lot 761A in block survey preliminary plan 171 and in the annexed diagram; and bounded as follows: on the north by Diganadeniya claimed by Vidanegamage Siddi Appu and others; on the east by Etakehelwerawehena to be declared the property of the Crown under the Waste Lands Ordinances; on the south by Etakehelwerawehena (reservation for Gansabhawa road) to be declared the property of the Crown under the Waste Lands Ordinances; on the west by Etakehelwerawehena (T. P. 342,500), the Malan-ara.



Surveyor-General's Office,
Colombo, February 28, 1923.

Scale of 4 Chains to an Inch.

C. H. VINCE,
for Surveyor-General.

November 13, 1923.

P. J. HUDSON,
Special Officer.

The consent of His Excellency the Governor has been obtained to the publication of the above order under section 4 (2) of the said Ordinances.

Dated at Colombo, this 27th day of February, 1924.

B. BELLETH,
for Colonial Secretary.

Hambantota S. O. No. 1,721.**Order under Section 4, Sub-section (1), of "The Waste Lands Ordinances of 1897, 1899, 1900, and 1903."**

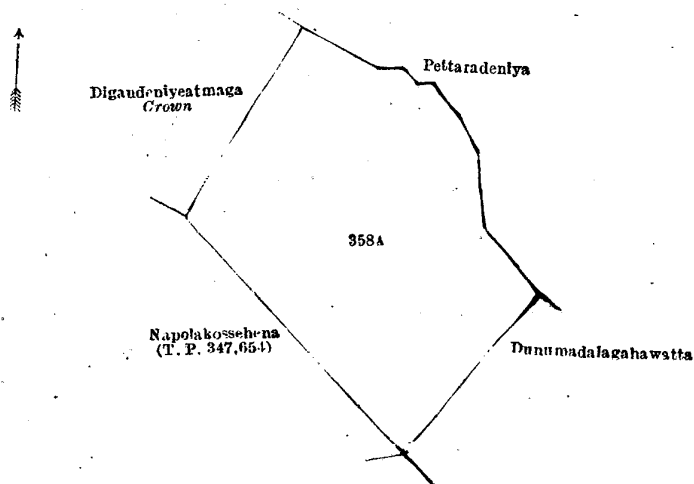
In the matter of the land commonly called or known as Napolakossehena, situate in the village of Kanumuldeniya, in the West Giruwa pattu of the Hambantota District, in the Southern Province, and of "The Waste Lands Ordinances of 1897, 1899, 1900, and 1903."

WHEREAS in pursuance of section 1 of the said Ordinances it was duly declared and notified on the 28th day of January, 1921, that if no claim to the land commonly called or known as Napolakossehena, situate in the village of Kanumuldeniya, in the West Giruwa pattu of the Hambantota District, in the Southern Province, containing in extent 4 acres and 25 perches, and shown as lot 358A in block survey preliminary plan 171 and in the annexed diagram, was made to Frederick Lewis, Special Officer appointed under section 28 of the said Ordinances, within the period of three months from the date specified in the said notice, such land would be declared the property of the Crown, and dealt with on account of the Crown (*vide* Notice No. 7,728):

And whereas Welhenage Balaya made claim thereto, and Frederick Lewis, the aforesaid Special Officer, made due inquiry into such claim; and whereas the said claimant and the aforesaid Frederick Lewis came to an agreement in writing dated the 27th day of July, 1921, concerning the said land, under section 4, sub-section (1), of the said Ordinances, whereby it was agreed that the said claimant should be declared the purchaser of the said land, upon payment on or before the 31st day of August, 1921, to the Treasury Officer at Tangalla, or to the Settlement Officer, of a sum of Rupees Sixty-seven only (Rs. 67), as the purchase amount of the said land; and whereas the said amount has been duly paid by the said claimant, he is hereby, in pursuance of the agreement aforementioned, declared to be the purchaser of the said land, as more fully described herein below.

Description of the Land referred to.

The land commonly called or known as Napolakosse'ena, situate in the village of Kanumuldeniya, in the West Giruwa pattu of the Hambantota District, in the Southern Province, containing in extent 4 acres and 25 perches, shown as lot 358A in block survey preliminary plan 171 and in the annexed diagram; and bounded as follows: on the north by Digandeniyeatmaga to be declared the property of the Crown under the Waste Lands Ordinances, Pettaradeniya claimed by Kalanchige Adiri and others; on the east by Pettaradeniya claimed by Kalanchige Adiri and others, Dunumadalagahawatta claimed by Kalanchige Menika; on the south by Dunumadalagahawatta claimed by Kalanchige Menika, Napolakosse'hena (T. P. 347,654); on the west by Napolakosse'hena (T. P. 347,654), Digandeniyeatmaga to be declared the property of the Crown under the Waste Lands Ordinances.



Surveyor-General's Office,
Colombo, March 25, 1922.

Scale of 4 Chains to an Inch.

C. H. VINCE,
for Surveyor-General.

November 13, 1923.

P. J. HUDSON,
Special Officer.

The consent of His Excellency the Governor has been obtained to the publication of the above order under section 4 (2) of the said Ordinances.

Dated at Colombo, this 27th day of February, 1924.

B. BELLETH,
for Colonial Secretary.

Hambantota S. O. No. 1,722.

Order under Section 4, Sub-section (1), of "The Waste Lands Ordinances of 1897, 1899, 1900, and 1903."

In the matter of the lands commonly called or known as Ittegalahena or Penikomehena and Viharehena, situate in the village of Kanumuldeniya, in the West Giruwa pattu of the Hambantota District, in the Southern Province, and of "The Waste Lands Ordinances of 1897, 1899, 1900, and 1903."

WHEREAS in pursuance of section 1 of the said Ordinances it was duly declared and notified on the 28th day of January, 1921, that if no claim to the lands commonly called or known as Ittegalahena or Penikomehena and Viharehena, situate in the village of Kanumuldeniya, in the West Giruwa pattu of the Hambantota District, in the Southern Province, containing in extent 17 acres 2 roods and 9 perches, and shown as lots 1047 and 1059 in block survey preliminary plan 171 and in the annexed diagrams, was made to Frederick Lewis, Special Officer appointed under section 28 of the said Ordinances, within the period of three months from the date specified in the said notice, such lands would be declared the property of the Crown, and dealt with on account of the Crown (*vide* Notice No. 7,728):

And whereas Medankara Terunnane on behalf of the Kandebedde temple, in Kanumuldeniya, made claim thereto and Frederick Lewis, the aforesaid Special Officer, made due inquiry into such claim; and whereas the claimant and the aforesaid Frederick Lewis came to an agreement in writing dated the 27th day of July 1921, concerning the said lands, under section 4, sub-section (1), of the said Ordinances, whereby it was agreed that the said claimant should be declared the purchaser on behalf of the said Kandebedde temple, in Kanumuldeniya of the said lands, upon payment on or before the 31st day of October, 1921, to the Treasury Officer at Tangalla, of a sum of Rupees One hundred and seventy-six only (Rs.176), as the purchase amount of the said lands; and whereas the said amount has been duly paid by the said claimant, he is hereby, in pursuance of the agreement aforementioned, declared to be the purchaser on behalf of the said Kandebedde temple, in Kanumuldeniya, of the said lands, as more fully described herein below.

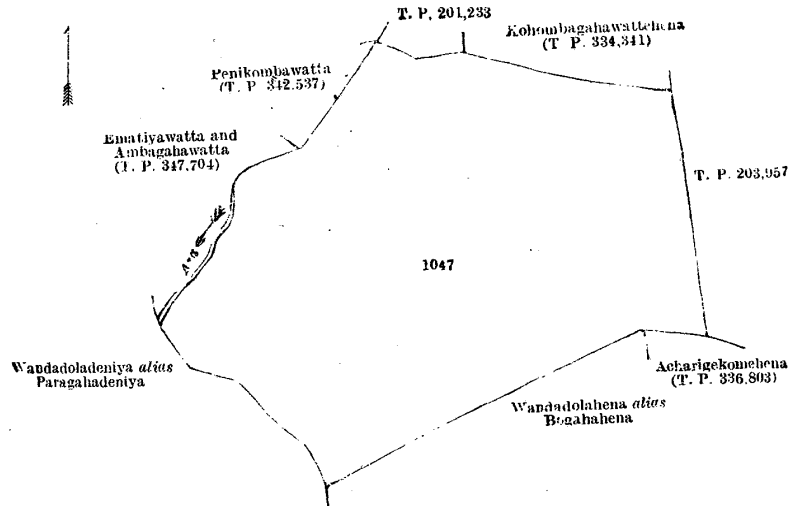
Description of the Lands referred to.

The following lots situate in the village of Kanumuldeniya, in the West Giruwa pattu of the Hambantota District, in the Southern Province, as described in the annexed diagrams:—

I.—Block survey preliminary plan 171.

Lot.	Name of Land.	Extent, A. R. P.
1047	Ittegalahena or Penikomehena	8 2 33

and bounded as follows: on the north by Penikombawatta (T. P. 342,537), T. P. 201,233, Kohombagahawattchena (T. P. 334,341); on the east by T. P. 203,957; on the south by Acharigekomehena (T. P. 336,803), Wandadolahena *alias* Bogahahena sold under the Waste Lands Ordinances to Godagama Don Juwanis; on the west by Wandadoladeniya *alias* Paragahadeniya claimed by the Kandebedde temple, an ara, Ematiyawatta, and Ambagahawatta (T. P. 347,704), Penikombawatta (T. P. 342,537).



Surveyor-General's Office,
Colombo, March 25, 1922.

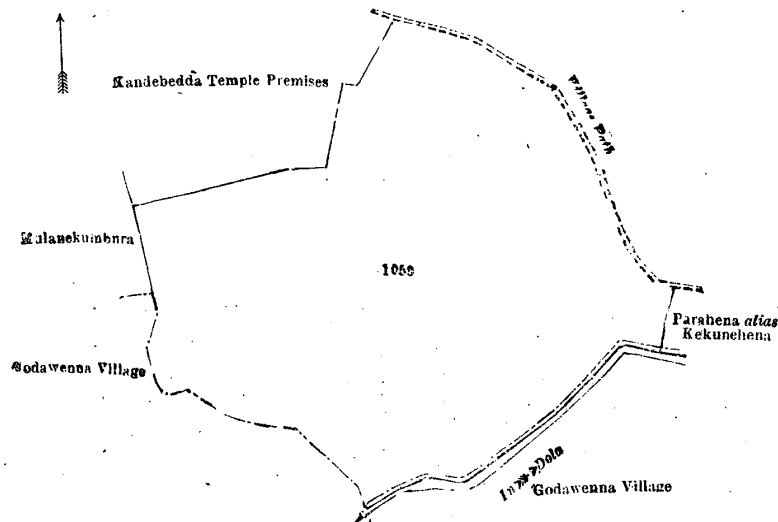
Scale of 4 Chains to an Inch.

C. H. VINCE,
for Surveyor-General.

II.—Block survey preliminary plan 171.

Lot.	Name of Land.	Extent, A. R. P.
1059	Viharehena	8 3 16

and bounded as follows: on the north by the Kandebedde temple premises claimed by the Kandebedde temple, a village path; on the east by a village path, Parahena *alias* Kekunehena claimed by Don Andreas Dahanayaka and another, the In-dola (the village limit of Godawenna); on the south by the In-dola (the village limit of Godawenna), the village limit of Godawenna; on the west by the village limit of Godawenna, Mulanekumbura claimed by the Kandebedde temple.



Surveyor-General's Office,
Colombo, July 22, 1920.

Scale of 4 Chains to an Inch.

G. K. THORNHILL,
for Acting Surveyor-General.

November 13, 1923.

P. J. HUDSON,
Special Officer.

The consent of His Excellency the Governor has been obtained to the publication of the above order under section 4 (2) of the said Ordinances.

Dated at Colombo, this 27th day of February, 1924.

B. BELLETH,
for Colonial Secretary.

Kurunegala S. O. No. 3,490.

Order under Section 2 of "The Waste Lands Ordinances of 1897, 1899, 1900, and 1903,"
declaring Land to be Crown Property.

In the matter of the lands commonly called or known as Kotuwekumburewewaismattehena, Kumbukgahamulahena, &c., situate in the village of Kurahanhenegama, in the Katuwana korale of the Wannu hatpattu of the Kurunegala District, in the North-Western Province, and of "The Waste Lands Ordinances of 1897, 1899, 1900, and 1903."

THE notice required by section 1 of "The Waste Lands Ordinances of 1897, 1899, 1900, and 1903," having been duly published in manner prescribed by that section in respect of the above-named lands (*vide* Notice No. 8,454), and no claim having been made to the said lands or to any interest therein within the period of three months from the date specified in the said notice, I, Frank Leach, Special Officer appointed under section 28 of the said Ordinances, under and by virtue of the powers vested in me in that behalf by section 2 of the said Ordinances, do hereby on this 14th day of February, 1924, order and declare that the said lands, as more fully described herein below, situate in the village of Kurahanhenegama, in the Katuwana korale of the Wannu hatpattu of the Kurunegala District, in the North-Western Province, and shown as lots 1, 2, 3, 4, 5, 7, 8, 9, 10, 11, 13, 15, 16, 17, 18, 20, 21, 22, and 23 in block survey preliminary plan 1,914 and in the annexed diagram, and containing in extent 447 acres 2 roods and 8 perches, are the property of the Crown.

Description of the Lands referred to.

The following lots situate in the village of Kurahanhenegama, in the Katuwana korale of the Wannu hatpattu of the Kurunegala District, in the North-Western Province, as described in the annexed diagram:—

Block survey preliminary plan 1,914.

Lot.	Name of Land.	Extent, A. R. P.	Lot.	Name of Land.	Extent, A. R. P.
1	Kotuwekumburewewaismattehena- Kumbukgahamulahena	86 1 3	15	Road (minor road and reservation)	4 0 29
2	Ditto (reservation for tank bund)	0 2 29	16	Kotuwekumburewewa (tank and bund)	4 1 24
3	Kalunderalagewewa (tank and bund)	4 2 15	17	Siyambalagahamulahena (reservation for tank bund)	0 2 23
4	Pinwewaihalahena	43 2 18	18	Do.	7 2 13
5	Railway line and reservation	7 1 13	20	Part of Talagalle-ela (dry stream)	4 0 10
7	Kalunderalagewewa	1 3 21	21	Galkaruhenyaya	189 2 17
8	Mahawewa (tank and bund)	10 3 11	22	Telambumukalana	75 3 15
9	Kotuwekumburewewaismattehena (re- servation for tank bund)	0 1 11	23	Badahelayakele	1 0 0
10	Wewuwanehena (reservation for tank bund)	0 2 1			447 2 8
11	Do.	0 0 21			
13	Do.	4 0 14			

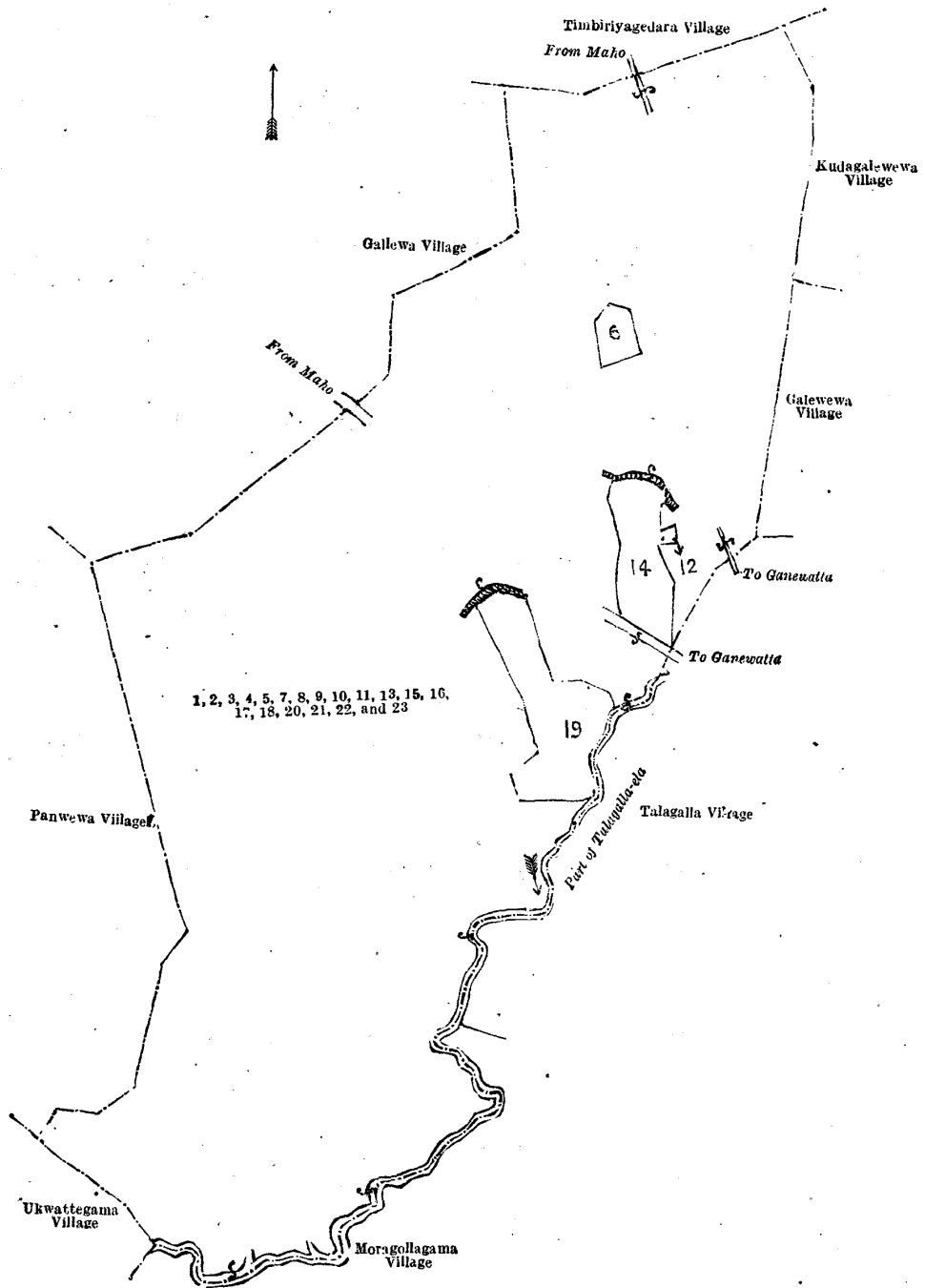
and bounded as follows: on the north by the village limit of Timbiriagedera; on the east by the village limits of Kudagalewewa, Galewewa, and Talagalla, part of Talagalla-ela (village limit of Talagalla), part of Talagalla-ela (village limit of Moragollagama); on the south by part of Talagalla-ela (village limit of Moragollagama), the village limit of Ukwattegama; on the west by the village limits of Ukwattegama, Panwewa, and Gallewa.

NOTE.—The following lots lying within the above-mentioned boundaries are excluded from this order, and their aggregate acreage of 22 acres 1 rood and 10 perches is not included in the acreage of 447 acres 2 roods and 8 perches given above:—

Block survey preliminary plan 1,914.

Lot.	Name of Land.	Extent, A. R. P.	Lot.	Name of Land.	Extent, A. R. P.
6	Kalunderalagewela	1 3 18	19	Kotuwekumbura	12 2 35
12	Etadombagahamulakamata	0 0 35			
14	Mahawewewela	7 2 2			22 1 10

[For Diagram see page 504.]



Surveyor-General's Office,
Colombo, May 23, 1923.

Scale of 16 Chains to an Inch.

C. H. VINCE,
for Surveyor-General.

February 14, 1924.

F. LEACH,
Special Officer.

PRELIMINARY NOTICES.

Kurunegala Notice No. 8,590.

Notice under "The Waste Lands Ordinances of 1897, 1899, 1900, and 1903."

TAKE notice that unless within three months from May 2, 1924, the persons, if any, who claim any interest in the land hereinafter mentioned make claim in person or in writing to the said land or to some interest therein to F. Leach, Esq., Special Officer appointed under section 28 of "The Waste Lands Ordinances of 1897, 1899, 1900, and 1903," at his office at Colombo :

Such Special Officer, in pursuance of the powers vested in him by the said Ordinances, will declare by writing under his hand that the land, to which no claim has been made, is the property of the Crown.

F. LEACH,
Special Officer.

NOTE.—A claim to a right of way over the said land is a claim to an interest in the land.

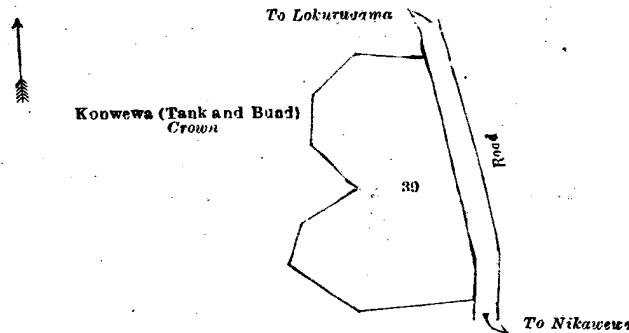
Description of the Land referred to.

The following lot situate in the village of Konwewa, in the Pahalawisideke korale of the Wannu hatpattu, in the Kurunegala District of the North-Western Province, as described in the annexed diagram :—

Block survey preliminary plan 1,859.

Lot.	Name of Land.	Extent, A. R. P.
39	Konwewadiyagilma <i>alias</i> Kongahamulakumbura (encroachment)	1 2 24

and bounded as follows : on the north by Konwewa (tank and bund) claimed by the Crown ; on the east by a road to Nikawewa ; on the south and west by Konwewa (tank and bund) claimed by the Crown.



Surveyor-General's Office,
Colombo, January 29, 1924.

Scale of 4 Chains to an Inch.

C. H. VINCE,
for Surveyor-General.

Kurunegala S. O. 18.—1924.

Anuradhapura Notice No. 8,591.

Notice under "The Waste Lands Ordinances of 1897, 1899, 1900, and 1903."

TAKE notice that unless within three months from May 2, 1924, the persons, if any, who claim any interest in the lands hereinafter mentioned or in any one or more of such lands or to some interest therein make claim in person or in writing to the said lands or any of them or to some interest therein to L. L. Hunter, Esq., Special Officer appointed under section 28 of "The Waste Lands Ordinances of 1897, 1899, 1900, and 1903," at his office at Colombo :

Such Special Officer, in pursuance of the powers vested in him by the said Ordinances, will declare by writing under his hand that the said lands, or such of them as to which no claim has been made, are the property of the Crown.

L. L. HUNTER,
Special Officer.

NOTE.—A claim to a right of way over the said lands or any of them is a claim to an interest in the land or lands.

Description of the Lands referred to.

The following lots situate in the village of Kaduruwegama, in the Yoda-ela tulana of the Kalagam korale north, in the Kalagam palata of the North-Central Province, as described in the annexed diagrams :—

Block survey preliminary plan 899.

Lot.	Name of Land.	Extent, A. R. P.	Lot.	Name of Land.	Extent, A. R. P.
1	Kagame-oya (part of stream)	4 3 4	15	Kongahakotuwa (reservation for foot-path)	0 0 30
2	Accarapansiyekela	79 1 13	16	Irrigation channel	0 0 16
3	Palugaha-accare (right of way)	0 0 15	19	Kadiragamawewa (tank and bund)	39 3 5
5	Do.	0 0 18	21	Footpath	0 0 4
6	Goda-accare (right of way)	0 2 19	22	Buruthagaha-accare	0 1 5
7	Accarahena (do.)	0 0 14	23	Wekandaidama (reservation for tank bund)	0 2 29
8	Inginigahaidama	1 0 34	24	Wan-ela	2 3 9
9	Kadiragamawe-ela	0 1 1	25	Waneidama (reservation for tank bund and Wan-ela)	0 0 39
11	Horrowela (irrigation channel)	0 0 14	27	Waneidama	1 1 1
12	Gansabawa road (road and reservation)	0 1 24			
13	Kiriyagahaidama (right of way)	0 0 12			
14	Kongahawatta	0 0 7			

Lot.	Name of Land.	Extent, A. R. P.	Lot.	Name of Land.	Extent, A. R. P.
28	Irrigation channel	0 0 20	40	Irrigation channel	0 0 20
29	Waneidama (reservation for irrigation channel)	0 2 19	41	Do.	0 0 20
30	Palugaha-accare	0 0 13	45	Eleidama (reservation for Ottoru-ela)	1 2 24
31	Palugahakumbura	0 0 28	46	Ottoru-ela (irrigation channel)	0 1 10
32	Right of way	1 1 6	49	Kadiragamakele	2 3 36
33	Irrigation channel	0 0 12	50	Do.	2 3 39
34	Waneidama	1 0 13	51	Do.	6 0 2
35	Footpath and reservation	0 0 16	52	Accarapansiyekele	478 0 1
37	Minor road (part)	2 2 18	53	Kala-oya (part of)	10 0 6
38	Ratamirishena	0 0 8	54	Dupotha (island in Kala-oya)	0 1 3
39	Pareidama (reservation for minor road)	1 0 19			642 1 6

and bounded as follows: on the north by a part of Kagame-oya (the village limits of Kallanchiyagma and Kelekarambawa), the village limit of Kelekarambawa; on the east by the village limit of Palugaswewa, a part of minor road from Hiripitiyagama to Kallanchiya (the village limits of Palugaswewa and Maha-akkare); on the south by a part of minor road from Hiripitiyagama to Kallanchiya (the village limit of Maha-akkare); on the west by a part of Kala-oya (the village limit of Galnewa in the Negampaha korale).

NOTE.—The following lots lying within the above-mentioned boundaries are excluded from this notice, and their aggregate acreage of 213 acres 3 roods and 37 perches is not included in the acreage of 642 acres 1 rood and 6 perches given above:—

Block survey preliminary plan 899.

Lot.	Name of Land.	Extent, A. R. P.	Lot.	Name of Land.	Extent, A. R. P.
4	Palugaha-accare T. P. 357,453	0 0 18	A 26	Old stream (now paddy field) T. P. 357,476	0 1 10
A 10	Puranapolwatta, Puranawelyaya, T. Ps. 171,433, 171,437, 174,288, 174,289, 178,005, 178,013, 178,050, 253,243, 253,472, 330,040, 330,124, and 329,681	77 0 33	A 36	Ratamirishenekumbura, Bogaha-accarekumbura (T. Ps. 329,682, 330,644, and parts of T. Ps. 179,967 and 174,640)	20 0 34
A 17	Palugaswewa, Kongahakotuwe-watta, Galagawa-accarewatta (T. Ps. 171,435, 252,019, 252,020, 252,021, 252,022, 252,023, 252,025, 252,564, and part of 171,436)	14 3 9	A 42	Right of way (paddy)	0 0 25
A 18	Diyagilma-accareidama (T. Ps. 178,012 and part of 171,436)	3 3 5	A 43	Do. (do)	0 0 15
A 20	Diyagilma (T. Ps. 179,968 and parts of 174,640 and 179,967)	2 2 28	A 44	Do.	0 0 13
			A 47	Accaraidama (T. P. 329,574)	3 1 27
			A 48	Do. (T. Ps. 192,149, 192,150, 329,578, 329,579, 329,540, 329,608, 330,640, 332,582, and 330,769)	91 0 20
					213 3 37

[For Diagrams of Sections 1 and 2 see pages 507 and 508.]

Ratnapura Notice No. 8,592.

Notice under "The Waste Lands Ordinances of 1897, 1899, 1900, and 1903."

TAKE notice that unless within three months from May 2, 1924, the persons, if any, who claim any interest in the lands hereinafter mentioned or in any one or more of such lands or to some interest therein make claim in person or in writing to the said lands or any of them or to some interest therein to M. M. Wedderburn, Esq., Special Officer appointed under section 28 of "The Waste Lands Ordinances of 1897, 1899, 1900, and 1903," at his office at Colombo:

Such Special Officer, in pursuance of the powers vested in him by the said Ordinances, will declare by writing under his hand that the said lands, or such of them as to which no claim has been made, are the property of the Crown.

M. M. WEDDERBURN,
Special Officer.

NOTE.—A claim to a right of way over the said lands or any of them is a claim to an interest in the land or lands.

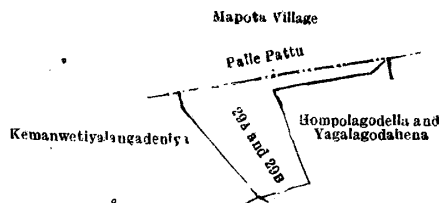
Description of the Lands referred to.

The following lots situate in the village of Karandana (part), in the Meda pattu of the Kuruwiti korale, in the Ratnapura District of the Province of Sabaragamuwa, as described in the annexed diagrams:—

I.—Block survey preliminary plan 54.

Lot.	Name of Land.	Extent, A. R. P.
29A	Hompalagodella (cemetery)	0 2 0
29B	Do. (right of way)	0 0 9
		0 2 9

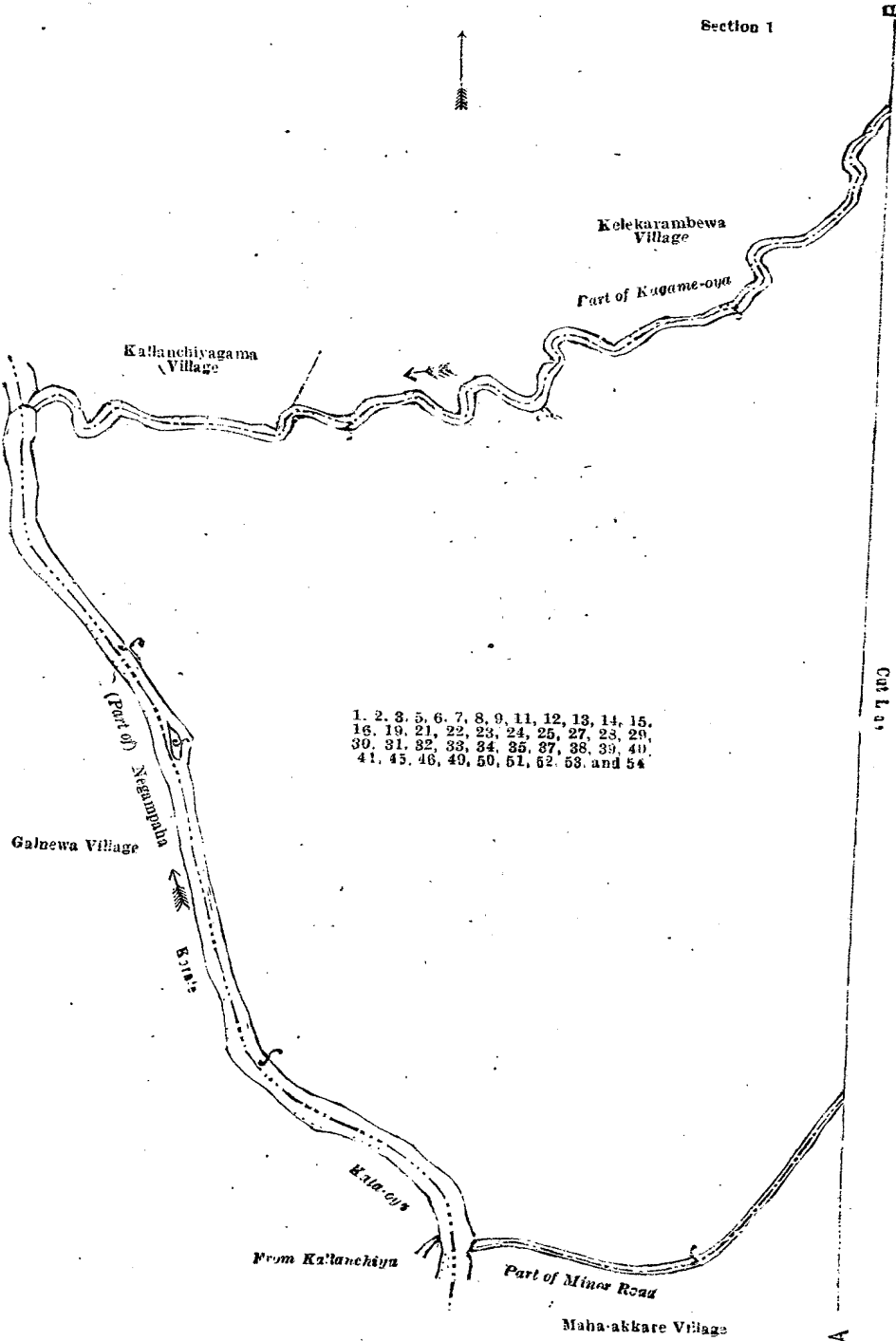
and bounded as follows: on the north by the village limit of Mapota in the Palle pattu; on the east and south by Hompolagodella and Yagalagodahena claimed by Liyana Arachchilage Appuhamy and others; on the west by Kemanwetiylangadeniya claimed by Liyana Arachchilage Charles and others.

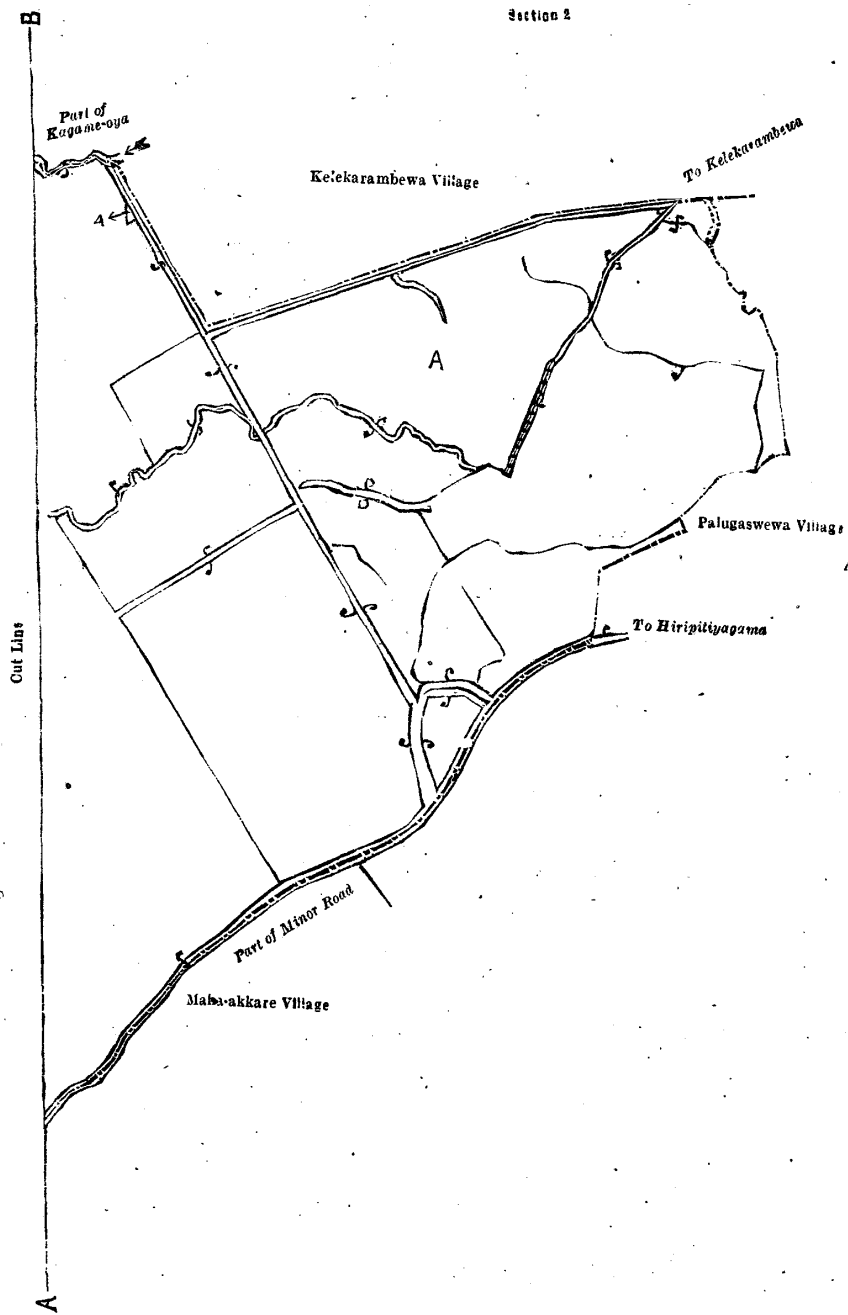


Surveyor-General's Office,
Colombo, January 28, 1924.

Scale of 4 Chains to an Inch.

C. H. VINCE,
for Surveyor-General.





Surveyor-General's Office,
Colombo, January 15, 1924.

Scale of 16 Chains to an Inch.

C. H. VINCE,
for Surveyor-General.

Anuradhapura S. O. 16—1924.

II.—Block survey preliminary plan 54.

Lot.	Name of Land.	Extent, A. R. P.	Lot.	Name of Land.	Extent, A. R. P.
31	Midellagahadeniya (road reservation)	0 0 19	58	Godellawatta (road reservation)	0 0 8
32	Ganimewatta <i>alias</i> Helehenawatta (road reservation)	0 0 19	117	Godaporagahawatta (do.)	0 0 20
40	Amunewatta (road reservation)	0 0 30	118	Yagalgodahena (do.)	0 0 15
41A	Road	0 3 12	120	Yagalgodawatta (do.)	0 0 30
42	Pelongahawatta (road reservation)	0 0 18			2 0 17
45	Dawatagahawatta <i>alias</i> Pelongahawatta (road reservation)	0 1 6			

and bounded as follows : on the north by the village limit of Mapota in the Palle pattu ; on the east by Ganimewatta *alias* Helehenawatta (T. P. 352,468), Helehenawatta *alias* Ganemehena (road reservation) leased from the Crown, Amunewatta claimed by Liyana Arachchilage Appuhamy, Kirimetielewatta leased from the Crown, Kirimetiela-aswedduma (road reservation) claimed by Liyana Arachchilage Herathamy, Alubogahawatta (road reservation) claimed by Liyana Arachchilage Herathamy, Kirimetiela-aswedduma (road reservation) claimed by Liyana Arachchilage Appuhamy and another, Komarikagalapaladeniye-dola, Kirimetielaalangawatta (road reservation) declared the property of the Crown under the Waste Lands Ordinances, Yagalgodahena claimed by Liyana Arachchilage Podisingho and others, Yagalgodawatta claimed by Liyana Arachchilage Podisingho and others, Yagalgodawatta claimed by Habaragoda Arachchilage Appuhamy ; on the south by Dawatagahawatta (T. P. 352,456), Gansabhawa road, Karandana estate (road reservation) claimed by Messrs. Carson & Co., road from Waga ; on the west by Karandana estate (road reservation) claimed by Messrs. Carson & Co., Alubogahawatta *alias* Godaporagahawatta claimed by Liyana Arachchilage Punchi Appuhamy, Karandana estate (road reservation) claimed by Messrs. Carson & Co., Kirimetiwalawatta *alias* Galpottawatta declared the property of the Crown under the Waste Lands Ordinances, Komarikagalapaladeniye-dola, Kobomellagahawatta *alias* Godellawatta claimed by Liyana Arachchilage Siriwardena, ela, Wetakeyipotteliyadda claimed by Liyana Arachchilage Appuhamy and others, Kirimeti-ela, Pelongahawatta *alias* Dawatagahawatta claimed by Liyana Arachchilage Siriwardena and others, Midellagahadeniya (T. P. 352,271).

[For Diagram see page 510.]

Ratnapura Notice No. 8,593.

Notice under "The Waste Lands Ordinances of 1897, 1899, 1900, and 1903."

TAKE notice that unless within three months from May 2, 1924, the persons, if any, who claim any interest in the lands hereinafter mentioned or in any one or more of such lands or to some interest therein make claim in person or in writing to the said lands or any of them or to some interest therein to M. T. Archibald, Esq., Special Officer appointed under section 28 of "The Waste Lands Ordinances of 1897, 1899, 1900, and 1903," at his office at Colombo :

Such Special Officer, in pursuance of the powers vested in him by the said Ordinances, will declare by writing under his hand that the said lands, or such of them as to which no claim has been made, are the property of the Crown.

M. T. ARCHIBALD,
Special Officer.

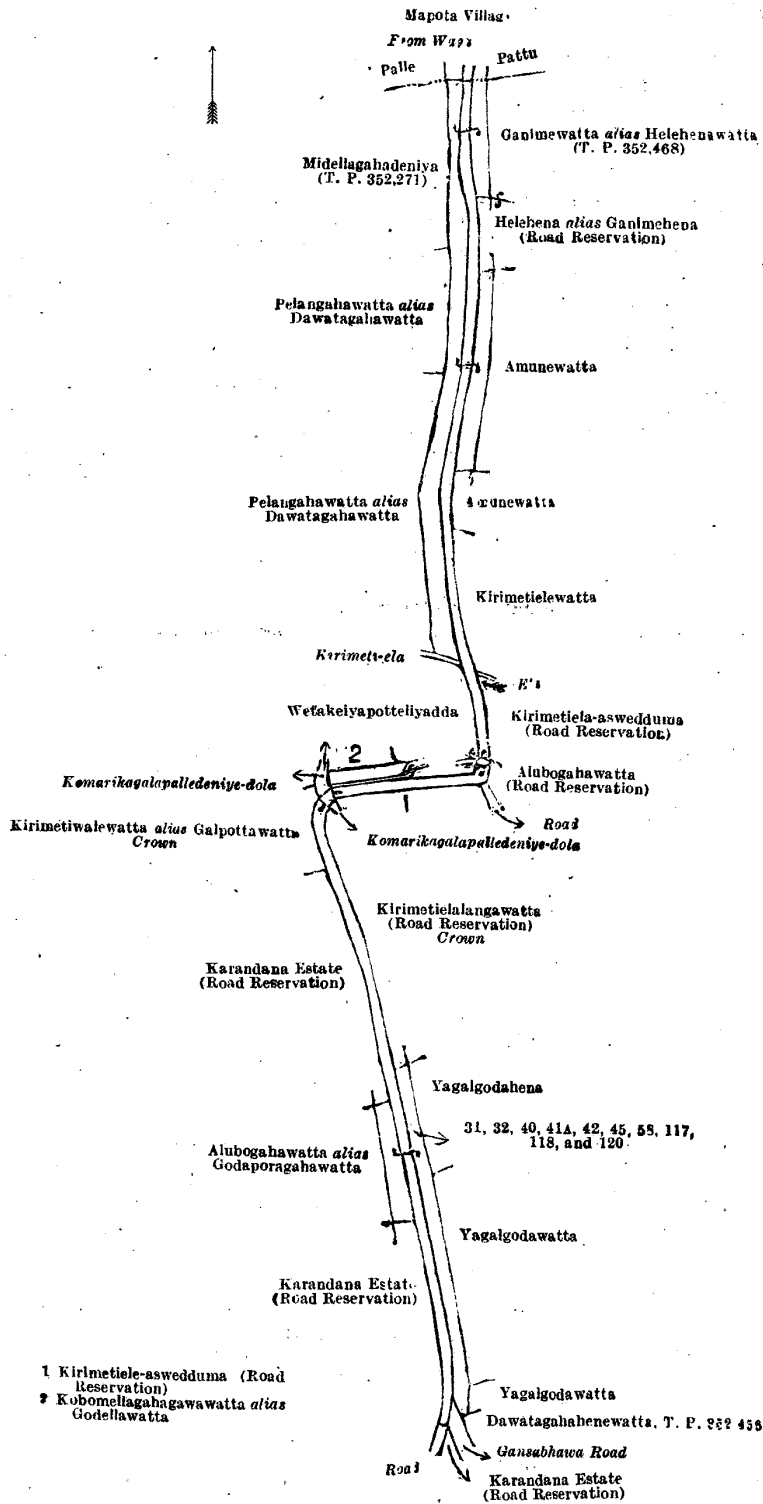
NOTE.—A claim to a right of way over the said lands or any of them is a claim to an interest in the land or lands.

Description of the Lands referred to.

The following lots situate in the village of Delwala, in the Meda pattu of the Nawadun korale, in the Ratnapura District of the Province of Sabaragamuwa, as described in the annexed diagrams :—

Block survey preliminary plan 159.

Lot.	Name of Land.	Extent, A. R. P.	Lot.	Name of Land.	Extent, A. R. P.
1	Nuga-dola (stream)	1 0 12	17	Bewilehena, Totillagahawattahena	60 1 4
2	Indigahahene-dola (stream)	0 1 8	18	Horakotuwemukalana	38 1 21
3	Getapahalagulana, Lindagawahena, Indigahahena, Henagehuhena, Tennapitahena, Horadeniyahena, Meruwakandehena, Periyapallemandiya, Batahena <i>alias</i> Ratehena, Tennaudahena, Bokutumandiya, Kirimadupolahena, Hingurehena, Galpotahena, Getagahahena, Kadihumbahahena, Marakkalagebatahena	452 2 24	19	Warawehena, Welagahagulana, Lindagawahena	84 2 10
4	Heenatiyangale-dola (stream)	3 1 18	20	Adipara (footpath)	0 1 20
6	Pita-ela	0 0 11	23	Pita-ela (stream)	0 0 4
7	Kadihumbahahene-dola (stream)	0 3 14	26	Ela (stream)	0 0 4
8	Wilhenedeniya	2 2 30	28	Miyanagulane-ela (dry stream)	0 0 14
9	Heenatiyangale-dola <i>alias</i> Udugalayaye-dola (stream)	1 1 34	29	Pita-ela (stream)	0 0 16
10	Rajamegale-ela (stream)	0 2 6	32	Do.	0 0 8
11	Gallenagawahena, Batahena, Rajamegalahena, Rajamegaleudahahena, Pahala Rajamegalehena, Puhuarambehena, Nindamandiye-hena, Marakkalagehena, Talagahahena, Pelladolehena, Rattanehena, Kadadoragulanahena, Bandarahena	288 2 1	34	Do.	0 0 4
12	Kurunduketiye-dola	0 3 10	35	Atalahene-dola (dry stream)	0 0 9
14	Adipara (footpath)	0 1 9	37	Pita-ela (stream)	0 0 11
15	Helehenawatta, Eraminiyadolehena, Ranamukayahena, Duranayehena	70 0 30	39	Do.	0 0 10
16	Horakotuwemukalana	67 0 24	40	Tennaudahena, Bolwappulehena, Haluwawattahena, Dunumadalawehena, Galgodehena, Midellawagurehena, Hatigodella, Alahena, Galakumburehena, Telkekunehena, Ramahena, Hatlahahena, Anakagalalahena, Puluaranwelagawamandiye-hena, Miyanagulanahena	273 2 39
			41	Puwakgaha-ela (stream)	0 1 24
			42	Nugakepuwehenedeniya	0 1 34
			43	Beliatte-ela-dola	2 3 25
			44	Dalukgalahena, Galakumburehena, Dikdeniyewattahena, Kinagawahena	52 3 4
			47	Kiriwanakumbure-ela	0 0 26
			48	Nayandeniypittaniya	0 0 31
			51	Beliatte-eladeniya	1 0 33



Surveyor-General's Office,
Colombo, January 28, 1924.

Scale of 4 Chains to an Inch.

C. H. VINCE,
for Surveyor-General.

Ratnapura S. O. 6—1924.

Lot.	Name of Land.	Extent, A.	R.	P.	Lot.	Name of Land.	Extent, A.	R.	P.
52	Beliatte-ela (stream)	0	0	21	267	Petengahadeniyegodahena	0	1	3
54	Beliatte-elahena	0	0	11	269	Doloswalawitihena	3	1	7
57	Karawwehena, Bokutumandiyehena	19	3	10	287	Delwala-ganga	33	0	7
67	Karawwehena	13	2	17	294	Ela (stream)	0	0	2
69	Pinnakolahena, Bogahawadiyahena, Atukoraladeniyahena	19	1	38	297	Walli-irahena	0	2	15
77	Gansabawa para	5	1	27	300	Ela (stream)	0	0	6
78	Galessegulane-dola, in-dola (stream)	0	1	5	302	Egodamahawattehena	2	1	27
87	Totillagahahena, Alugodagahagawahena	1	3	0	304	Ela (irrigation channel)	0	0	8
92	Iriyadeniyehena	0	1	0	308	Helandawatta	2	2	12
94	Kalakohena, Welipotahena	0	1	30	310	Peeladolahena	6	0	39
96	Ela (stream)	0	0	13	313	Kadiduragulanehena	11	0	33
98	Do.	0	0	1	314	Gabadage-ela (stream)	0	0	4
101	Durakandehena	2	1	1	315	Ketilla-ala-dola, Gabadage-ela	0	1	6
112	Ranamugulanehena	2	0	16	320	Ahapotdeniya	0	2	39
118	Menunpanguwehena	3	3	6	326	Naigalewatta	0	0	14
126	Niyandagalahena, Menunpanguwehena, Kara-adiyehena, Gigapolehena, Andagahanagalagawahena	18	2	3	329	Naigalahena, Kara-adiyehena, Udawattehena	8	3	5
134	Ketilla-ela-dola (stream)	0	1	33	331	Dunmala-ela (stream)	0	2	19
136	Naigalahenewatta	0	2	32	338	Ela (stream)	0	0	7
138	Kadaturagulane-dola (stream)	0	0	14	343	Lindagawatenmawattehena, Ahapotdeniyehena, Peella-dola alias Kudu-gapolehena, Gurugalkudahena	22	3	15
140	Kuruminikota-dola (stream)	0	1	4	345	Madolgahaalahena	3	2	9
141	Peelle-dola (stream)	0	2	13	348	Kadawata-dola (stream)	0	0	34
144	Ela (irrigation channel)	0	0	20	349	Pinnakolawattehena	1	0	38
146	Udumulleowita alias Balageliyadda	0	1	27	350	Madolgaha-dola (stream)	1	0	11
148	Delgahadeniya	0	2	33	351	Batahena, Dumhena, Welipotahena	28	3	13
149	Yaggalahena	13	0	20	353	Welipotahena	1	2	11
150	Kurunduketiya-dola	0	2	28	354	Kukulwel-dola (stream)	0	2	11
151	Lindagawadeniya	0	1	21	355	Bandarahena, Lapitawattehena, Batehena, Wilingewattehena	74	1	35
167	Amitiliketiye-dola (stream)	0	0	14	356	Neluella-dola (stream)	0	3	16
168	Amitileketiyedeniya	0	1	4	357	Lapitawattehena, Batahena, Neluella-hena	28	2	8
172	Kabuluwanahena, Amitiliketiye-hena	29	2	16	359	Ela	0	0	8
175	Kabuluwaneowita	3	2	10	360	Batahenedeniya	0	1	26
177	Gulane-dola (stream)	0	0	14	361	Tiyambaragulanehenyaya, Horaketiye-henyaya	111	1	5
186	Okandedeniya	0	1	23	365	Walankandemukalana, Annakkagalahena	602	2	24
187	Pita-ela (stream)	0	0	3	366	Nelugahaudatenne	8	3	7
188	Horakandeliyaddedeniya	0	1	12	367	Nanugale-dola (stream)	10	2	20
190	Hinatyangaleudahadeniya	1	0	6	368	Walankandemukalana	2957	2	25
192	Horedeniye-dola (stream)	0	1	11	369	Heen-ela (dry stream)	0	0	7
194	Ihalahoredeniya	1	1	6	370	Ela (do.)	0	0	8
195	Iriyagahadeniye-ela	0	1	0	371	Horaketiye-henyaya, Hewankettitiya	35	2	19
196	Iriyagahadeniye	0	1	18	372	Marapone-dola (stream)	1	0	27
200	Pita-eld (stream)	0	0	6	373	Marakkalagehenyaya, Radagehena, Maraponehena, Egodawattehena	41	0	33
203	Bungiriya-dola	1	0	4	375	Radagewatta	0	1	18
204	Pahalahoredeniye-hena	10	2	13	377	Maraponekumburedeniya, Egodawattedeniya	0	2	3
209	Pahalahoredeniya	0	2	13	378	Ela (stream)	0	0	10
211	Island	0	1	29	382	Marakalage-dola (stream)	3	2	13
212	Bogahagawakella	2	1	5	384	Ela (stream)	0	0	11
213	Elapahaladeniya	2	2	38	385	Donsimadeniya	1	3	5
214	Gansabawa para (road)	3	0	34	386	Pitagederawalahena	0	1	29
215	Elendahenyaya, Belikotuwehena	34	2	25	390	Ela (dry stream)	0	0	6
216	Delwala-ganga (stream)	3	0	23	395	Ankanewattogodella	0	2	33
217	Kadirandoladeniya alias Weliarambedeniya	0	3	17	399	Ekwaladeniya	0	0	25
219	Kadiran-dola (stream)	0	3	5	400	Baddegeasweddumedeniya	0	1	31
220 ¹	Bangalahena	0	2	33	401	Lindagawahena, Tennapitahenyaya, Godagampolahenyaya	34	0	7
221	Annakkagalahenyaya, Yaggalahenyaya, Palikumburehenyaya, Petangahadeniyehena, Pathirawehenyaya, and Palikumburahenyaya	485	3	31	402	Ela (stream)	0	0	21
222	Patharawehinna-dola (stream)	0	1	25	403	Periya-dola	6	3	11
223	Gulanehene-dola	0	1	30	404	Welipotte-dola	2	1	24
224	Weliarambedeniya	0	3	10	405	Tunhaulehena	4	3	29
225	Do.	0	3	14	407	Gulanehena	4	1	30
226	Yaggale-dola	0	0	22	408	Heen-dola (dry stream)	1	0	15
227	Oluwaledeniya	1	2	5	412	Wattehenyaya	16	0	26
229	Pita-ela (stream)	0	0	11	413	Koratuwehene-dola (stream)	2	0	38
230	Gigepolehena	2	1	28	414	Batahenyaya	13	3	27
236	Udadeniye-dola (stream)	0	1	28	415	Batahene-dola (stream)	0	0	10
239	Migahadeniya	0	1	0	416	Batahenyaya	4	2	23
241	Pita-ela (stream)	0	0	8	417	Nankandure-dola	4	3	25
242	Udadeniya	0	1	27	418	Dingahena, Dodangahaliyaddehena, Potdeniyehena, Horaketiya, Gebalanagehena, Lulamangodahena, Kudugaldeniye-henyaya, Pandeniye-hena, Koratuwehena, Iddussirigodellehena, Horaketiya-hena	118	0	36
245	Pita-ela (stream)	0	0	14	420	Pandeniya	1	3	5
247	Do.	0	0	26					
252	Do.	0	0	6					
254	Do.	0	0	7					
257	Kekulamadeniya	4	2	30					
259	Kiulagodellehena	5	3	39					
260	Bandihatanagehena, Kiulagodellehenyaya	2	2	8					
265	Petengahadeniya	3	2	26					

Lot.	Name of Land.	Extent, A. R. P.	Lot.	Name of Land.	Extent, A. R. P.
426	Dahanagewatta	0 1 20	541	Kankotugulanehena, Pandeniyehena, Aturagawahena, Arachchidolehena, Dikatura	122 1 18
429	Ela (stream)	0 0 7	542	Kankotugulanedeniya	0 1 21
431	Do.	0 0 16	544	Pita-ela (stream)	0 0 8
433	Pandeniya	1 1 14	545	Yakdehige-dola	1 3 3
434	Potdeniya	2 3 9	550	Ela (stream)	0 0 1
436	Dingayedeniya	1 2 34	554	Kotadiganehena, Pahalagederawattehena	8 1 9
440	Dodangahadeniya	2 0 26	556	Kotadiganedeniya	0 1 21
442	Illukpitiyeowita	3 0 7	557	Koswatte-ganga	18 1 14
443	Radagedeniya	0 1 12	558	Kotadiganehena	2 2 8
444	Ela (stream)	0 0 12	559	Hambantelladeniya	1 1 12
445	Radagedeniya	0 2 15	560	Katukitulpelpola-dola (stream)	0 3 18
448	Urukeliya-dola	11 1 37	561	Katukitulpelpolahena and Gurudolehena	18 0 37
449	Ambalamagawadeniya	1 2 11	562	Guru-dola (stream)	0 3 0
450	Ela (stream)	0 0 15	563	Dikhenedeniya	1 0 1
451	Pita-ela (stream)	0 0 14	565	Batahena, Kotudiganehena, Dikhena, Kosgahatennehena, Galaudatenna, Mugunawitiyehena, Galagawahena, Bombugaselpolahena	269 3 20
457	Do.	0 0 18	566	Nugagahakete-dola (stream)	3 3 30
458	Kohiladeniye-dola (stream)	0 0 35	569	Ela (stream)	0 0 6
459	Koskolawattehenedeniya	0 1 27	571	Pandeniyehena, Paregalahena, Kudumirishena, Paragastennehena, Gaminehena, Koratumandiyehena, Alahentennehena, Batalawattehena	145 3 25
460	Batahene-dola (stream)	0 0 30	572	In-dola (stream)	1 3 6
461	Annakkagalahenyaya and Alahentenna	56 0 17	573	Nivithelamukalana, &c.	90 2 27
462	Annakkagalahene-dola (stream)	0 2 31	575	Abapulutu-dola (stream)	1 2 10
463	Nanawalahenyaya and Yamanahena	25 3 15	576	Batalawattehena alias Polgahawattehena	1 2 16
464	Adipara (footpath)	0 2 33	578	Polgahahene-dola (stream)	0 1 8
465	Katukandehenyaya	7 2 28	584	Pita-ela (stream)	0 0 1
466	Ambalamagawa-dola (stream)	0 3 33	586	Do.	0 0 5
467	Badahelagahena and Katukendehena	42 0 13	589	Ela (stream)	0 0 10
468	Walankandemukulana	44 1 6	590	Nugagahaketahena and Pitabeddehena	111 0 28
469	Kollanemandiya	1 1 34	593	Pita-ela (stream)	0 0 5
470	Adipara (footpath)	0 1 22	597	Gurudolehena, Wanamulehena, Nugagahaketahena, Udahaketahena	45 1 29
471	Baddegehenyaya, Manawalahena, Katukelehena	69 3 10	600	Bombugaselpola-dola (dry stream)	0 1 11
472	Pandeniya-dola (stream)	0 1 33	601	Walamulleatura	2 3 29
473	Indigahahene-dola (stream)	0 0 26	602	Do.	1 1 11
474	Kuruhene-dola (stream)	0 0 33	603	Gurudolehena	1 0 30
475	Kunukoskande-dola (stream) part of	0 1 10	604	Do. and Wanamullehena	1 2 25
477	Dodanwaledeniya	1 2 8	611	Pita-ela (stream)	0 0 5
478	Bandarahenegodella	4 0 2	612	Dewalegawahena	3 2 22
481	Dehigahatennehena, Katukelehenyaya	43 3 5	613	Kapugewatteudahakella	0 0 33
482	Adipara (footpath)	0 3 19	615	Arabeddedevale	1 2 0
483	Batalandehena	47 2 31	617	Pita-ela (stream)	0 0 3
484	Batalande-dola (stream)	1 3 20	618	Do.	0 0 8
485	Parandolagalammukulana	137 3 3	620	Devalehena	2 3 19
486	Do.	2 3 36	622	Mala-dola (dry stream)	0 0 2
487	Hatapun-dola (stream)	2 2 36	627	Nugagahaketahena	1 1 30
488	Pandeniyehenyaya	5 3 29	628	Do.	14 0 5
489	Delwalamukalana	8 0 13	629	Oluganwatte-dola (stream)	0 0 34
490	Bambaragalahene-dola (stream)	3 0 1	630	Paluwattedeniya	0 0 25
491	Delwalamukalana	13 3 32	632	Pita-ela (stream)	0 0 4
492	Do.	2 0 37	640	Do.	0 0 7
493	Ulolgahagawahena, Galapallehena, Warakawehena, Gallelidolahena	136 1 25	645	Indolehena, Kosgahatennehena, Alahentennehena, Atuwayehene	33 3 30
494	Galapallehena	7 0 8	648	Alahentennehena	0 1 1
495	Bambaragalahena, Tennapitahena, Ambaragewattehena, Kotumandiyehena, Urulugahagawahena, Walamulleaturehena, Walamullehena, Gaminehena	268 2 21	650	Aluwahene-dola and elas (stream)	0 1 34
496	Karawana-dola (stream)	0 3 25	651	Randeniyeenyaya	26 2 26
497	Walamulle-dola (stream)	0 2 0	652	Pita-ela (stream)	0 0 18
498	Gamine-dola (stream)	1 0 23	653	Pandeniya	0 0 17
499	Walamullehena	5 2 32	655	Atuwahena	0 2 18
500	Walamulleatura	0 2 10	657	Atuwahenedeniya	0 1 26
501	Do. or Painagalemukulana	1 1 12	658	Digalatura	6 0 6
502	Painagalemukulana	0 3 36	661	Atuwahene-dola (stream)	0 0 30
503	Do.	1 3 5	662	Atuwahena	2 0 18
504	Painagalohena	2 0 17	663	Do.	0 0 7
505	Annasiwalahena	12 1 7			
506	Gansabawa para (path)	1 1 22			
507	Mada-dola (stream)	0 0 2			
514	Nawalage-dola	0 0 28			
518	Gallelidolehena	2 1 35			
519	Arachchi-dola of Gallele-dola (stream)	1 1 27			
520	Arachchigehena	3 0 6			
521	Do.	3 1 20			
531	Kekunagahahena	0 3 1			
533	Malgonneara (dry stream)	0 0 15			
536	Dambarellehena	0 3 3			
					8,307 0 23

and bounded as follows: on the north by a part of Kadirana-dola (the village limit of Pebotuwa), a part of Dewala-ganga (the village limit of Pebotuwa), a part of Nuga-dola (the village limit of Pebotuwa), the village limit of Kolombugama, the village limits of Nahalwatura and Madalagama in the Atakalan korale; on the east by the village limit of Miyanawita in the Atakalan korale, Inn-dola, Hal-dola, and Inn-dola (the village limits of Miyanawita in the Atakalan korale), the

village limit of Miyanawita in the Atakalan korale; on the south by the village limit of Tanabele in the Kukulu korale, a part of Inn-dola (the village limit of Tanabele in the Kukulu korale), a part of Koswatte-ganga (the village limit of Weddaga in the Kukulu korale, a part of Koswatte-ganga (the village limit of Delgoda in the Kukulu korale); on the west by a part of Ganime-dola (the village limit of Kalawana in the Kukulu korale), the village limit of Kalawana in the Kukulu korale, part of Batalande-dola (the village limit of Kalawana in the Kukulu korale), a part of Kunukoslande-dola (the village limit of Kalawana in the Kukulu korale), a part of Kadiran-dola (the village limit of Pebotuwa).

NOTE.—The following lots lying within the above-mentioned boundaries are excluded from this notice, and their aggregate acreage of 463 acres 2 roods and 27 perches is not included in the acreage of 8,307 acres and 23 perches given above —

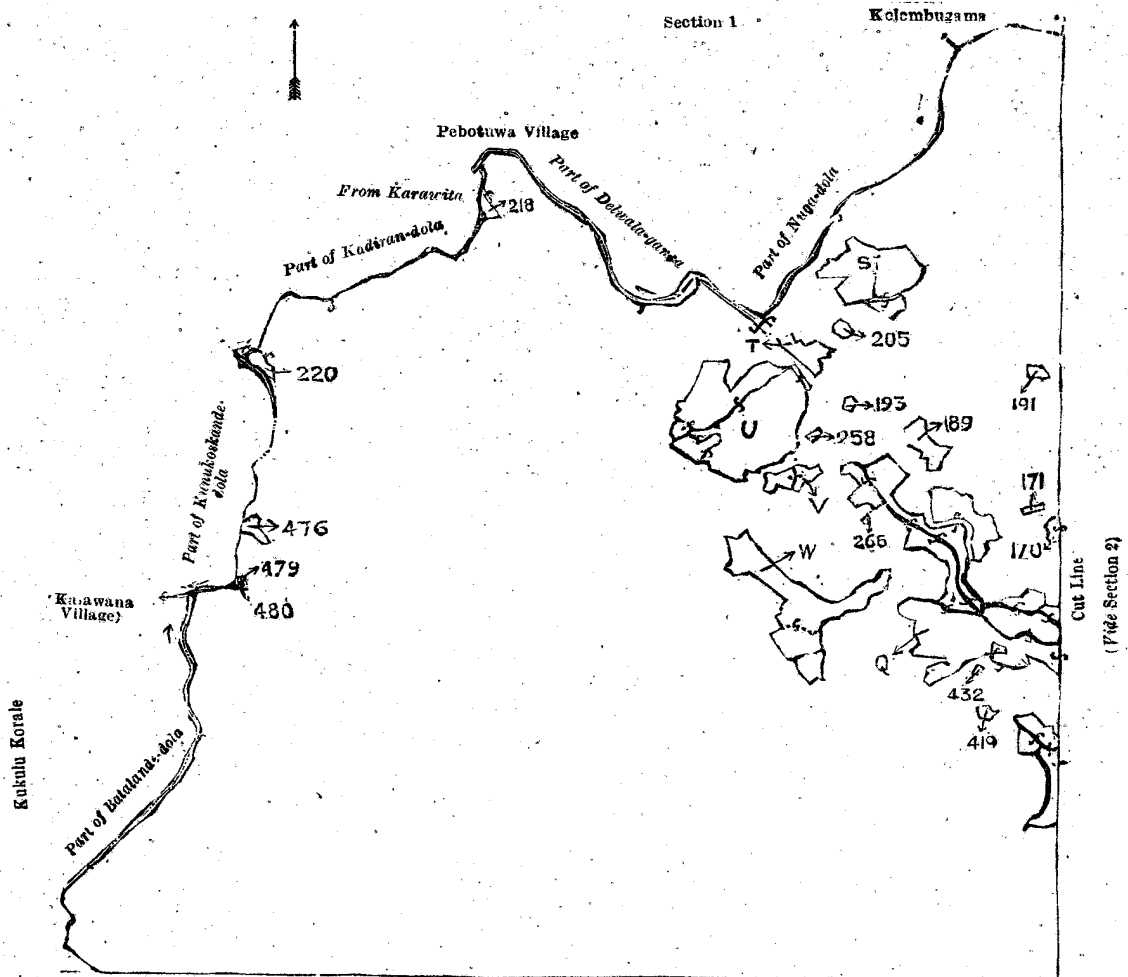
Block survey preliminary plan 159.

Lot.	Name of Land.	Extent, A. R. P.	Lot.	Name of Land.	Extent, A. R. P.
A 22	Gederagawakumbura	0 1 8	N 324	Naigalahenekumbura	0 0 31
A 24	Miyanakandewatta	2 0 30	N 325	Naigalewatta	1 0 28
B 30	Galakumburuyaya	1 1 30	O 330	Naigalehenewatta	0 3 22
B 31	Dikdeniyekumbura (abandoned)	0 1 12	O 332	Tennawatta	1 2 34
C 45	Agalawatta	0 3 24	P 333	Kalakohowatta	0 2 38
C 46	Kiriwanakumbura	1 0 15	P 334	Do.	0 2 11
D 49	Bodahkumbura	1 0 4	P 335	Do.	6 2 3
D 50	Do.	1 1 1	P 336	Kalakohokumbura	0 1 3
E 53	Beliattaekumbura	1 3 16	P 337	Do.	0 0 16
E 55	Beliattawatta	3 2 33	P 339	Do.	1 1 7
E 58	Do.	0 0 36	P 340	Attalagodellawatta	0 3 12
E 59	Delgasdeniyekumbura	0 1 17	P 341	Do.	0 3 26
F 64	Galliandekumbura	0 1 13	P 342	Kalakohowatta	0 0 23
F 65	Gallianewatta	0 2 38	Q 145	Wali-irewatta	0 1 11
G 70	Imbulgahawatta	0 3 8	Q 147	Udumullewatta	0 0 29
G 71	Aludeniyeewatta	2 2 28	Q 157	Delgahadeniyewatta	0 1 3
G 72	Aludeniyeekumbura	0 1 10	Q 158	Balagewatta	0 1 5
H 74	Getapahalakumbura	0 1 4	Q 159	Do.	0 1 13
H 75	Gallessagulanewatta	3 1 30	Q 160	Do.	0 1 4
H 76	Atukoladeniyekumbura	0 2 4	Q 161	Lindabodakumbura	4 1 18
I 79	Puwakgahadeniyekumbura	0 1 33	Q 162	Horagahawelewatta	0 0 24
I 80	Peellagederawatta	0 1 27	Q 163	Horagahawekekotuwa	0 0 33
I 81	Do.	0 1 27	Q 164	Gebalanagewatta	2 0 36
J 84	Suduhakurukandeudahawatta	0 3 36	Q 165	Arakadeowita	0 2 21
J 85	Wewilawatta	0 1 21	Q 166	Arakadekumbura	0 1 25
J 86	Lindagawakumbura	0 0 19	Q 173	Kabuluwanewatta	0 3 31
J 88	Suduhakurukandewatta	0 2 10	Q 174	Kabuluwanealiyassa	0 2 6
J 89	Suduhakurulagewatta	2 1 16	Q 176	Do.	0 2 6
J 91	Suduhakurukandewatta	0 1 11	Q 178	Gulanewatta	1 0 33
J 93	Welipotewatta	0 2 7	Q 179	Gulanekumbura	0 1 19
J 95	Batalawatta <i>alias</i> Tippolewatta	2 1 33	Q 180	Gulanemehawatta	0 1 35
J 97	Karawkumbura	2 0 26	Q 181	Okandekumbura	0 2 0
J 100	Dorakandewatta	3 2 16	Q 182	Okandewatta	0 0 5
J 102	Do.	1 0 26	Q 183	Udahaowitawatta	0 2 2
J 103	Do.	0 3 18	Q 184	Okandewatta	2 0 39
J 104	Kakkutudeniyeewatta	1 2 26	Q 185	Okandewita	0 1 25
J 105	Kakkutudeniyeekumbura	0 0 26	Q 261	Alutwatta	0 3 14
J 106	Ambagahalandewatta	1 3 20	Q 262	Poleyalhenewatta	3 2 29
J 107	Ambagahawatta	0 2 38	Q 263	Alutwatta	0 2 7
J 108	Tanagulaneekumbura	0 0 21	Q 264	Poleyalhenewatta	1 0 31
J 109	Ambagahawatta	0 3 14	Q 268	Pelengahadeniyehenewatta	0 2 38
J 110	Tanagulaneewatta	2 0 1	Q 270	Doloswalawitiyawatta	0 3 36
J 111	Ranamugulanewatta	0 1 29	Q 271	Pelengahadeniyegoda	0 0 15
J 113	Do.	1 0 2	Q 272	Minigampitiyekumburegodella	0 0 22
J 114	Do.	3 2 23	Q 273	Minigampitiyekumbura	1 0 9
J 115	Petigedigahalandewatta	2 3 34	Q 274	Minigampitiyeliyadda	0 0 34
J 116	Ranamugulanekumbura	2 0 13	Q 275	Minigampitiyewela, Bogahalanga-	
J 117	Millagahamulawatta	0 2 13		kella, Wetichchagahalayadde-	
K 346	Madolghaeleewatta	1 0 1		owita	3 1 33
K 347	Do.	5 0 29	Q 276	Minigampitiyewatta, Wetichcha-	
L 119	Ambalamagawawatta, Bandara-			liyaddewatta	2 0 13
	watta	3 0 11	Q 277	Kovilgodellawatta	0 1 27
L 120	Ambalamagawawatta	1 0 18	Q 278	Amuowita	1 3 31
L 121	Do.	1 1 2	Q 279	Badahelageowita	0 1 32
M 122	Kukulugewatta	0 1 1	Q 280	Badahelageowatta	0 2 35
M 123	Dodangahakumbura	0 2 12	Q 281	Badahelageowita	0 2 17
M 124	Kukulugewatta	6 1 18	Q 282	Kannadorewela	0 3 22
M 125	Kukulugekumbura	0 1 8	Q 283	Kannadoreowita	3 1 6
M 127	Kuttapitekumbura, Godapeliya-		Q 284	Bogahawelaowita	2 3 22
	kumbura	1 3 19	Q 285	Bogahawelawatta	1 0 4
M 128	Getagahawatta, Uduhawatta,		Q 286	Baddegekoratuwa	1 1 33
	Pahalakandeudahawatta	4 2 31	Q 288	Horagahawatta	0 2 4
M 129	Meneriwatta <i>alias</i> Manonchiya,		Q 289	Do.	0 0 18
	Kuttapitiyepanguwa	0 1 6	Q 290	Do.	0 2 11
M 130	Do.	0 1 33	Q 291	Pelankumbureowita	0 0 32
M 131	Hangeradeniyewatta	4 2 8	Q 292	Wilekumbureowita	1 1 39
M 132	Delgahakumbura	0 0 28	Q 293	Pelawatta	1 1 11
M 133	Hangeradeniyekumbura	0 1 28	Q 295	Mahakumbura	7 3 5
M 135	Getagahawatta, Naigalawatuyaya	3 0 37	Q 296	Balageliyaddewita	0 0 36
M 137	Hangeradeniyewatta	0 2 1	Q 298	Peelladolawatta	1 2 14
M 327	Arambewatta	0 1 13	Q 299	Peelladolakumbura	0 2 15
M 328	Arambewattekumbura	0 0 28	Q 301	Egodawalauwewatta	0 0 26

Lot.	Name of Land.	Extent, A. R. P.	Lot.	Name of Land.	Extent, A. R. P.
Q 303	Egodawatteowita	0 1 1	W 446	Radagekumbura	0 2 10
Q 305	Egodawalauwewatta	0 1 8	W 447	Asweddumewatta	1 0 1
Q 306	Mahakumburekamata	0 0 6	W 452	Radageaswedduma	3 1 13
Q 307	Egodawalauwewatta	4 1 24	W 453	Badahelageowita	0 1 8
Q 309	Polwattagekumburuyaya	4 0 18	W 454	Do.	0 1 15
Q 311	Kadeduraganewatta	0 0 6	W 455	Badahelageowatta	1 0 19
Q 312	Gabadagewatta	0 0 37	W 456	Palikumbura	9 2 2
Q 316	Polwattagewatuyaya, Gabadage-watuyaya	9 3 34	X 508	Ellagawawatta	0 0 28
Q 317	Kirimadupolawatta	0 3 13	X 509	Aswedduma	0 2 7
Q 318	Ahapotdeniyewatta	1 1 25	X 510	Ellagawawatta	0 3 18
Q 319	Do.	0 3 12	X 511	Elladambure-ellawatta	0 1 33
Q 321	Do.	1 2 12	X 512	Wagura	0 3 15
Q 322	Do.	0 0 36	X 513	Nawalagewatta	5 2 39
Q 323	Do.	0 1 17	X 515	Atugekumbura	0 2 10
Q 374	Radagewatuyaya	0 1 18	X 516	Nawalagewatta	0 0 26
Q 376	Maraponekumbura	1 0 33	X 517	Do.	0 1 22
Q 379	Egodawatta	0 2 35	X 523	Halgahayataliyadda	0 1 2
Q 380	Egodalekamalagewatta	1 1 35	X 524	Mahagalagawawatta	2 2 25
Q 381	Marakkalagewatta	1 2 23	X 525	Arachchikumbura	2 1 31
Q 383	Udahawatta	0 1 7	X 526	Illukawatta	0 3 2
Q 387	Pitagederawelewatta	0 1 6	X 527	Malgonneokanda	0 0 17
Q 388	Do.	1 0 12	X 528	Malgonneokandawatta	0 2 2
Q 389	Marakkalagekumburuyaya	3 1 26	X 529	Malgonneokanda	0 2 22
Q 391	Pitagederawelewatta	0 1 10	X 530	Malgonneokandawatta	0 1 37
Q 392	Do.	0 3 35	X 532	Maddumahamigewatta	0 2 30
Q 393	Pitagederaweleowita	0 2 31	X 534	Malgonnekandewatta	0 2 13
Q 394	Baddegewatta, Ankanewatta, Radagewatta	4 1 13	X 535	Dambarellekumbura	1 1 20
Q 396	Godakumbureowita	1 0 17	X 537	Dambarellegederawatta	2 0 4
Q 397	Baddegeaswedduma, &c.	10 0 13	X 538	Do.	0 1 22
Q 398	Egodawatta	0 2 19	X 539	Do.	0 0 31
Q 406	Mahagulanagawawatta	1 1 32	X 546	Ihalagewatta	0 1 37
Q 409	Mahagulana	2 3 34	X 547	Yakdehigewatta	3 0 4
Q 410	Rattigahagodellawatta	2 2 21	X 548	Medawatta	0 2 6
Q 411	Welewatta	0 3 38	X 549	Yakdehigeliyadda	0 1 0
Q 421	Nankandurewatta	2 3 39	X 551	Pahalagederawatta	1 0 15
Q 422	Iddusirigodellewatta	0 1 6	X 552	Pahalagederawattakumbura	1 1 8
Q 423	Badahelageowatta, Iddusirigewatta	4 2 9	Y 591	Batahenegulana	0 1 23
Q 424	Iddusirigodella	0 2 36	Y 592	Do.	1 0 22
Q 425	Maduragewatta	0 2 25	Z 605	Walamullewatta	0 0 23
Q 427	Dahanagewatta	0 0 38	Z 606	Patagahapittaniya	0 1 18
Q 428	Do.	0 2 13	Z 607	Kapugewatta	4 2 21
Q 430	Dehigahapelossa	0 3 17	Z 608	Arabaddakumbura	2 2 38
Q 435	Mahawatta	1 0 28	Z 609	Walamullewatta	1 0 1
Q 437	Radaliyadda, &c.	7 3 31	Z 610	Do.	2 0 12
Q 438	Pansalawattagawaowita	1 1 29	Z 614	Dewalegawawatta	0 3 2
Q 439	Pansalawatta	0 3 5	AA 623	Kahatadolewatta	0 1 3
R 153	Pahalawattemehawatta	0 3 18	AA 624	Nugagahaketaliyadda	0 1 3
R 154	Alutwatta	0 1 38	AA 625	Nugagahaketawatta	1 0 32
R 155	Pahalawatteaswedduma	0 1 36	AA 626	Nugagahaketaokanda	0 1 7
R 156	Alutwatta	0 1 11	AB 594	Pandeniyekumbura	0 1 12
S 197	Iriyagahadeniyekumbura	0 1 39	AB 595	Do.	0 3 35
S 198	Epitawatta	1 1 20	AB 596	Pandeniyewatta	0 0 19
S 199	Bungiriyakumbura	0 2 35	AC 636	Kumburegodawatta	1 0 0
S 201	Pahalagederawatta	11 2 4	AC 637	Egodawatta	0 1 23
S 202	Lindagawahenekella	0 1 9	AC 638	Do.	0 0 5
T 206	Medagederawatta	1 0 3	AC 639	Galagawaliyadda	0 1 20
T 207	Gangawawatta	0 3 14	AC 641	Galagawakumbura	0 1 18
T 208	Pahalahoredeniyekumbura	0 0 39	AC 642	Arambewatta	1 0 35
T 210	Pahalahoredeniyewatta	0 2 10	AC 643	Arambe, &c.	12 0 11
U 228	Oluwalakumbura	2 1 6	AC 644	Ellagawagulana	0 1 2
U 231	Gigepolewatta	1 0 22	AC 646	Alahentennewatta	0 3 23
U 232	Kotahagewatta	1 1 39	AC 647	Alahentenheenkumbura	0 2 18
U 233	Mulmoderawatta	0 0 10	AC 649	Do.	0 1 4
U 234	Do.	0 1 35	AD 634	Lokudeyedeniyekumbura	0 1 32
U 235	Divelkumbura, Udadeniyekumbura, &c.	20 0 29	AD 635	Do. (threshing floor)	0 0 1
U 237	Parapelewatta	4 1 8	AE 579	Nugegawakumbura	0 2 37
U 238	Parapelemehawatta	0 3 11	AE 580	Nugegawa-aswedduma	0 0 33
U 240	Parapelawatta	0 3 8	AE 581	Ihalawatteparanakumbura	1 3 6
U 243	Udadeniyawatta	0 1 24	AE 582	Ihalawattekumbura	0 2 18
U 244	Egodahawatta	1 3 2	AE 583	Batadombagahawatta	1 0 21
U 246	Do.	1 2 30	AE 585	Ihalawattekumbureaswedduma	1 0 36
U 248	Pahalagodellawatta	0 1 11	AE 587	Ihalawattekumbura	1 1 23
V 249	Godellawatta	0 1 8	AE 588	Nawalakumbura	0 2 37
V 250	Do.	0 1 16	AF 659	Kosgahatennekumbura	2 3 31
V 251	Udumullewatta	0 3 0	AF 660	Kosgahatennewatta	0 2 20
V 253	Udumullekumbura	0 3 4	AF 664	Do.	0 2 17
V 255	Halgasmullepahalawatta	0 0 32	5	Heenatiyangalekumbura	1 2 14
V 256	Halgasmullehenewatta	0 0 32	13	Batahenewatta	0 1 31
W 441	Kanattagederawatta	1 1 30	21	Wiyanakandewatta	0 0 13
			25	Yahalatennekumbura	0 0 36
			27	Getapahalakumbura (abandoned)	1 0 24
			33	Dikdeniyakumbura	0 3 20

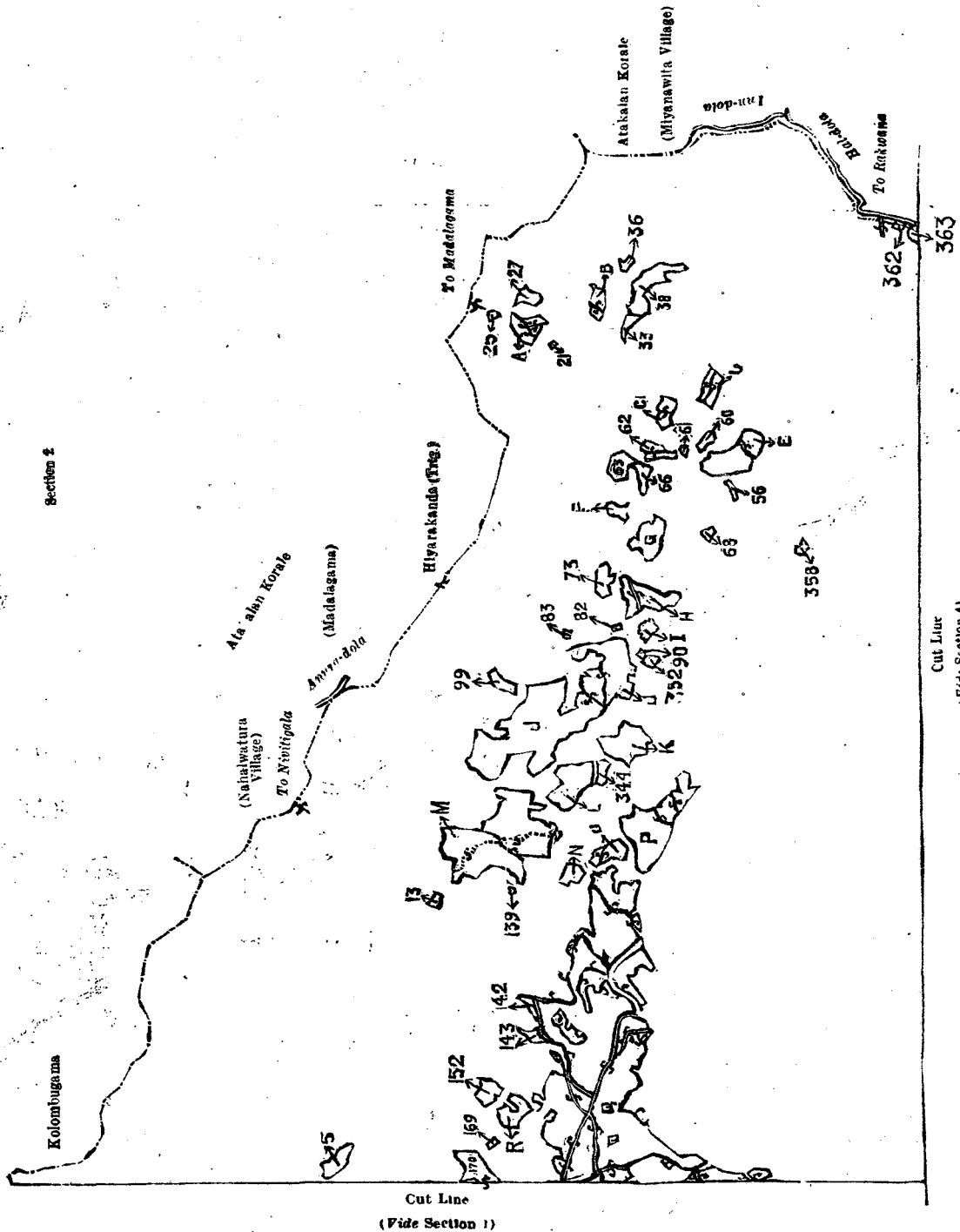
Lot.	Name of Land.	Extent, A. R. P.	Lot.	Name of Land.	Extent, A. R. P.
36	Dunumadalawedeniyekumbura	0 1 25	358	Batahenedeniyekumbura	0 3 0
38	Midellawawagurakumbura	3 3 22	362	Haldolekumbura	0 0 33
56	Kitulgahadeniyekumbura	0 1 18	363	Haldolewatta	2 3 16
60	Bukmeedeniyekumbura	0 2 37	364	Dodangahapitiyakumbura	0 3 8
61	Nayadeniyekumbura	0 0 26	419	Dingahenewatta	0 2 3
62	Kanattegederawatta	1 1 38	432	Danketiyewatta	0 2 9
63	Wattekandewatta	2 1 3	476	Halgahakumbura	1 1 23
66	Getapahalakumbura	1 0 15	479	Dodanwalewatta	0 1 11
68	Nellualawatta	0 3 21	480	Do.	0 1 5
73	Gallessagulanewatta	2 1 9	522	Kadewatta	0 0 17
82	Iriyadeniyekumbura	0 0 21	540	Medagulana	0 1 22
83	Suduhakurükandewatta	0 0 33	543	Pandeniyakumbura	0 3 21
90	Iriyadeniyegawawatta	0 1 1	553	Pahalagederawatta	0 0 25
99	Durakandewatta	1 1 38	555	Kotadiganewatta	0 1 36
139	Hangurudeniyeawatta	0 0 36	564	Batahenegulana	2 2 15
142	Peelladolagawawatta	0 3 3	567	Pitabeddeawatta	0 1 0
143	Peelladolawatta	0 2 11	568	Polgahwattekumbura	1 0 22
152	Nekatigepahalawatta	1 3 21	570	Kudumirishenewatta	0 2 37
169	Udahawattemehakella	0 0 35	574	Gulanegederawatta	0 3 31
170	Nekatigeudahawatta	3 0 0	577	Ihalawattepalukumbura	0 2 32
171	Lindagawakumbura	0 1 9	598	Galagawakumbura	0 2 18
189	Pinwatta	3 0 6	599	Bombugaspepolakumbura	0 3 38
191	Hinatiyangalewatta	0 2 9	616	Not used	—
193	Ihalahoredeniyewatta	0 1 5	619	Dewalegawakumbura	0 1 33
205	Horedeniyewatta	0 3 18	621	Kapugewatta	0 0 34
218	Weliambewatta	0 3 8	631	Paluwattekumbura	0 1 21
220	Bangalawatta	0 3 26	633	Jambugaswattékumbura	0 1 9
258	Kiulagodellawatta	0 1 22	654	Pandeniyakumbura	2 0 29
266	Kapugamayagewatta	0 1 1	656	Ihala-atuwahenekumbura	0 3 23
344	Pinnakolawatta <i>alias</i> Bandara-watta	1 1 7	665	Kebelladeniyakumbura	0 2 1
352	Welipotewatta	0 2 13			
					463 2 27

[For Diagrams of Sections 1, 2, 3, and 4 see pages 516 to 519.]



Cut Line
(Vide Section 3)
Village Plan (Sections 1, 2, 5, 6,
and part of 7)

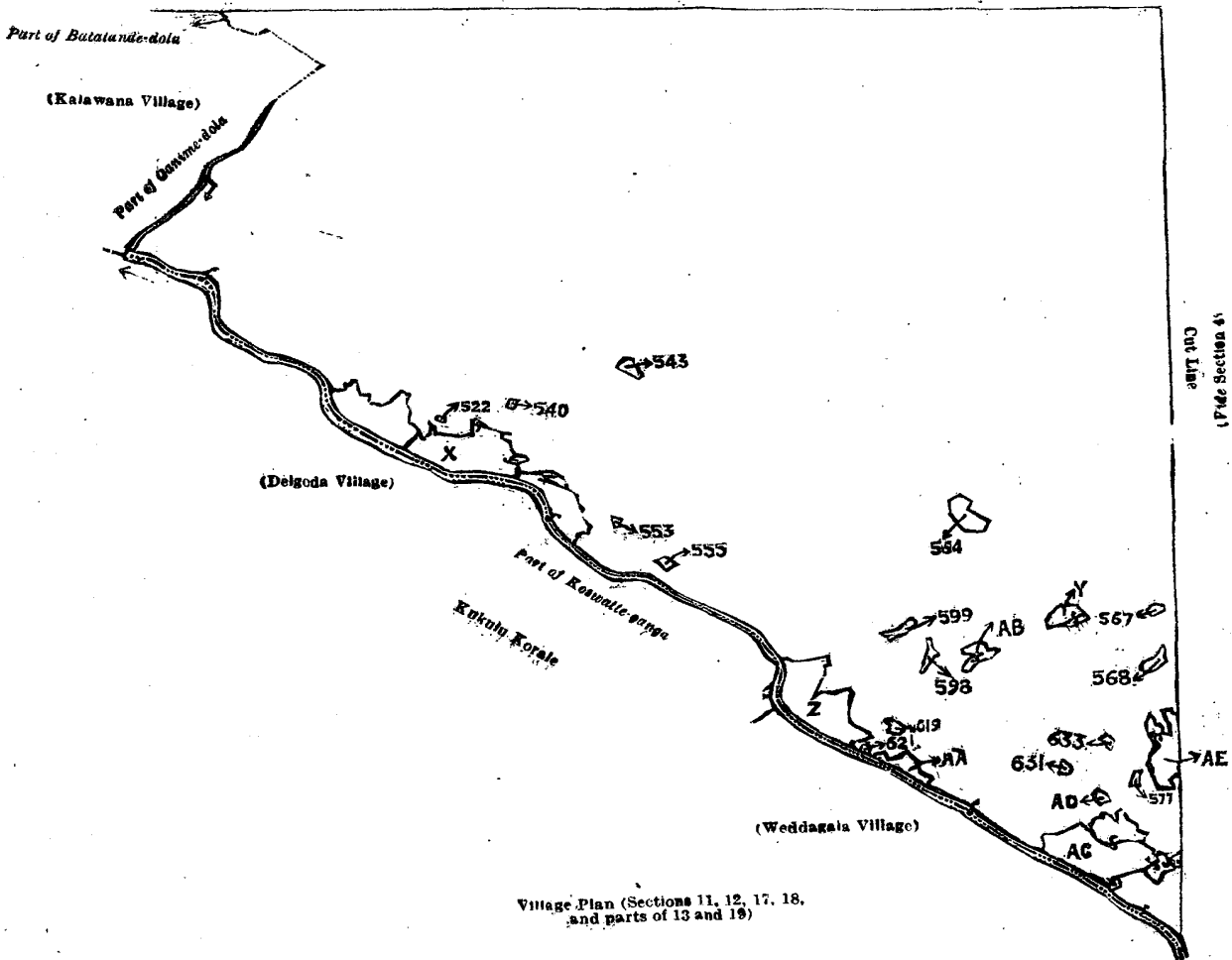
- 1, 2, 3, 4, 6, 7, 8, 9, 10, 11, 12, 14, 15, 16, 17, 18, 19, 20, 23, 26, 28, 29, 32, 34, 35, 37, 39, 40, 41, 42, 43, 44, 47, 48, 51, 52, 54, 57, 67, 69, 77, 78, 87, 92, 94, 96, 98, 101, 112, 118, 126, 134, 136, 138, 140, 141, 144, 146, 148, 149, 150, 151, 167, 168, 172, 175, 177, 186, 187, 188, 190, 192, 194, 195, 196, 200, 203, 204, 209, 211, 212, 213, 214, 215, 216, 217, 219, 220, 221, 222, 223, 224, 225, 226, 227, 229, 230, 236, 239, 241, 242, 245, 247, 252, 254, 257, 259, 260, 265, 267, 269, 287, 294, 297, 300, 302, 304, 308, 310, 313, 314, 315, 320, 326, 329, 331, 338, 343, 345, 348, 349, 350, 351, 353, 354, 355, 356, 357, 359, 360, 361, 365, 366, 367, 368, 369, 370, 371, 372, 373, 375, 377, 378, 382, 384, 385, 386, 390, 395, 399, 400, 401, 402, 403, 404, 405, 407, 408, 412, 413, 414, 415, 416, 417, 418, 420, 425, 429, 431, 433, 434, 435, 440, 442, 443, 444, 445, 448, 449, 450, 451, 457, 458, 459, 460, 461, 462, 463, 464, 465, 466, 467, 468, 469, 470, 471, 472, 473, 474, 475, 477, 478, 481, 482, 483, 484, 485, 486, 487, 488, 489, 490, 491, 492, 493, 494, 495, 496, 497, 498, 499, 500, 501, 502, 503, 504, 505, 506, 507, 514, 518, 519, 520, 521, 531, 533, 536, 541, 542, 544, 545, 550, 554, 556, 557, 558, 559, 560, 561, 562, 563, 565, 566, 569, 571, 572, 573, 575, 576, 578, 584, 586, 589, 590, 593, 597, 600, 601, 602, 603, 604, 611, 612, 613, 615, 617, 618, 620, 622, 627, 628, 629, 630, 632, 640, 645, 648, 650, 651, 652, 653, 655, 657, 658, 661, 662, and 663

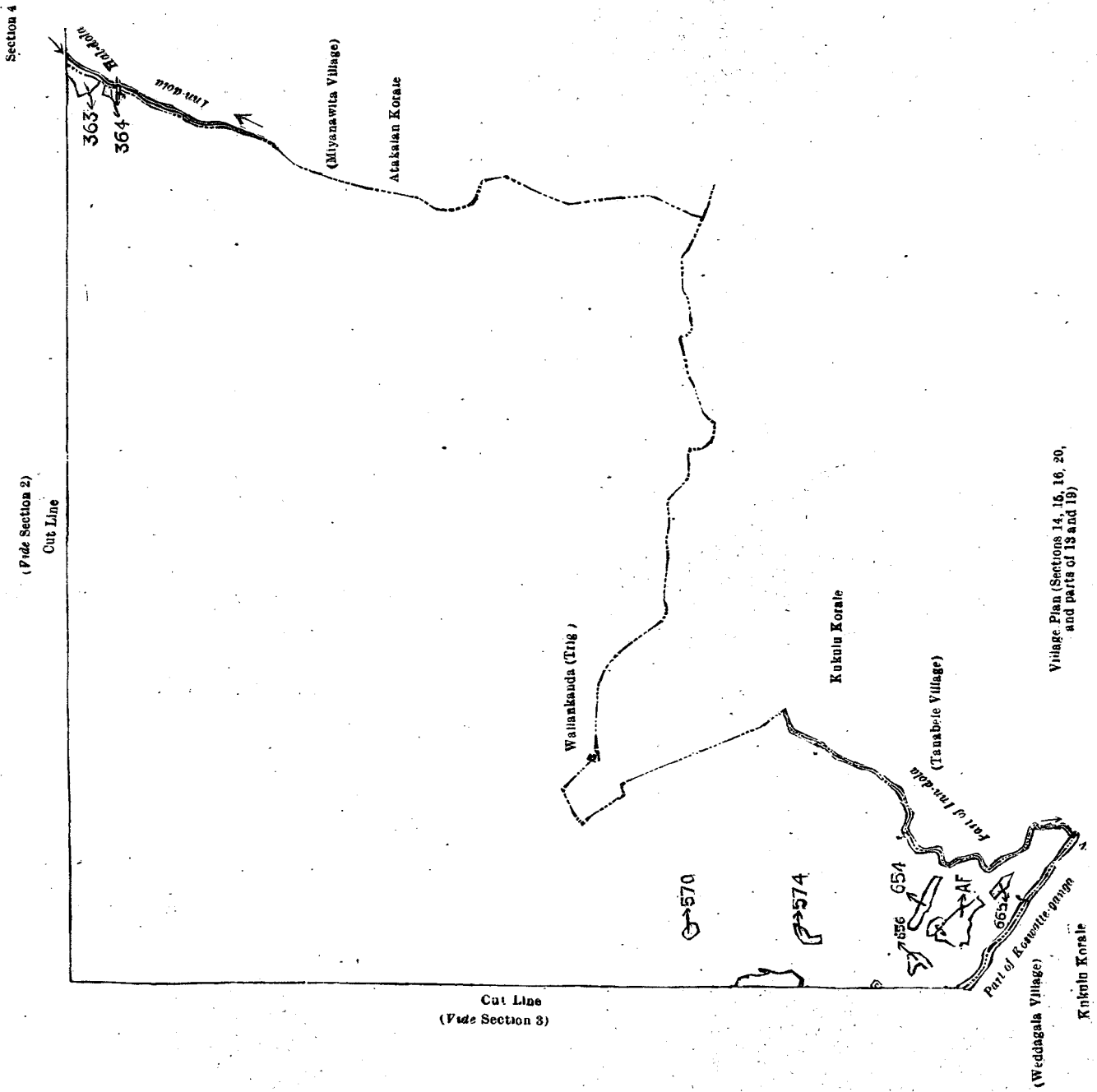


Village Plan (Sections 2, 4, 8, 9, 10, and part of 7)

(Vide Section 1)
Cut Line

Section 3





Surveyor-General's Office,
Colombo, February 11, 1924.

Scale of 32 Chains to an Inch.

Ratnapura S. O. 7—1924.

C. H. VINCE,
for Surveyor-General.

LAND SALES IN THE CENTRAL PROVINCE.

No. 2,726, C. P.—The Government Agent, Central Province, will on Friday, June 27, 1924, at 11.30 A.M., at his office in Kandy Kachcheri, put up to auction, for sale or settlement, or will otherwise dispose of, the under-mentioned portions of Crown land, in accordance with the regulations of Government regarding land sales. Eleven allotments of land situated in the Uda Bulatgama division of the Kandy District of the Central Province.

Preliminary plan 7,612. Village—Warakawa in Pasbage korale of Uda Bulatgama division.

Lot.	Name of land.	Name of Applicant.	Description.	Extent. A. R. P.	Upset price per acre, Rs.
1	Dandubendiruppe	A. G. Heenappu of Weligodawatta, Nawalapitiya	Patana and jungle	3 3 11	100
Preliminary plan 6,778. Village—Yatiganhulaha in Ambagamuwa korale of Uda Bulatgama division.					
4	Gasnagaladeniyewatta	B. Nonis Appu of Yatiganhulaha	Tea	0 3 16	206*
Preliminary plan 7,324. Village—Pitawala in Ambagamuwa korale of Uda Bulatgama division.					
1	Wahalahedilenahena - as-wedduma	—	Paddy	0 0 1	—†
2	Wahalahedilenahena	—	Contains tea bushes 3 years old and 4 arecanut trees	0 0 20	—†
3	Wahalahedilenahenamukalana	—	Forest	0 2 7	—†
4	Wahalahedilenahena	—	Contains tea bushes one year old	0 0 4	—†
5	Do.	—	Forest	0 0 23	—†
6	Do.	—	New clearing	0 0 24	—†
7	Do.	—	do.	0 0 1	—†
8	Do.	—	do.	0 0 1	—†
9	Do.	—	do.	0 0 2	—†

* Re-advertised for settlement.

† Advertised to be reserved.

Further particulars regarding these lands can be obtained from the Government Agent of the Central Province, and their plans from the Surveyor-General.

Colonial Secretary's Office,
Colombo, April 29, 1924.

CECIL CLEMENTI,
Colonial Secretary.

LAND SALES IN THE SOUTHERN PROVINCE.

No. 4,125, S. P.—The Government Agent, Southern Province, will on Tuesday, June 24, 1924, at 1 P.M., at his office in Galle Kachcheri, put up to auction, for sale or settlement, or will otherwise dispose of, the under-mentioned portions of Crown land, in accordance with the regulations of Government regarding land sales. Six allotments of land situated in the Gangaboda pattu division of the Galle District of the Southern Province.

Lot.	Name of Land.	Name of Applicant.	Description.	Extent. A. R. P.	Upset price per acre, Rs.
Preliminary plan 11,593. Village—Wanduramba. Claimant—Crown.					
3	Godaudakanda	Mr. J. A. Lourensz, Deputy Fiscal, Galle	Patana	10 0 22	55
3D	Do.	do.	do.	0 0 5	55
5	Godaudahenakanda	Messrs. S. Peiris & Co.	do.	5 1 0	55
5D	Do.	do.	do.	0 3 37	55
Preliminary plan 12,146. Village—Lelwala Ihala. Claimant—I. A. Oraliyas.					
1	Gamagekekulamegoda-duwa	Ileperuma Arachchige Oraliyas	Garden	0 2 30	55
Preliminary plan 12,372. Village—Ihala Keembiya. Claimant—Crown.					
1	Pitagedarawattagoda-kanda	Dolamullekankanange Jamis Appu of Udubettawa	Jungle	1 0 15	55

Further information regarding these lands can be obtained from the Government Agent, Southern Province, and their plans from the Surveyor-General.

Colonial Secretary's Office,
Colombo, April 26, 1924.

CECIL CLEMENTI,
Colonial Secretary.

No. 4,126, S. P.—The Government Agent, Southern Province, will on Thursday, July 3, 1924, at 1 P.M., at his office in Galle Kachcheri, put up to auction, for sale or settlement, or will otherwise dispose of, the under-mentioned portions of Crown land, in accordance with the regulations of Government regarding land sales. Four allotments of land situated in the Gangaboda pattu division of the Galle District of the Southern Province.

Lot.	Name of Land.	Name of Applicant.	Description.	Extent. A. R. P.	Upset price per acre, Rs.
Preliminary plan 11,342. Village—Diviture.					
1	Kekilladuwa alias Morehenduwa	H. B. K. Kodituwakku of Baddegama	Low jungle	0 3 36	65
2	Do.	do.	do.	1 2 7	65
3	Morahenawatte-owita	do.	do.	0 0 23	60
Preliminary plan 12,149. Village—Agaliya.					
2	Mottakanda-addaraduwa alias Punchimottakanda-addaraduwa	Paranavidanaralalage Anthonis of Agaliya	Low jungle	1 0 25	51

Further information regarding these lands can be obtained from the Government Agent, Southern Province, and their plans from the Surveyor-General.

Colonial Secretary's Office,
Colombo, April 29, 1924.

CECIL CLEMENTI,
Colonial Secretary.

No. 4,127, S. P.—The Government Agent, Southern Province, will on Tuesday, June 24, 1924, at 1 P.M., at his office in Galle Kachcheri, put up to auction, for sale or settlement, or will otherwise dispose of, the under-mentioned portions of Crown land, in accordance with the regulations of Government regarding land sales. Eight allotments of land situated in the Bentota-Walallawiti korale division of the Galle District of the Southern Province.

Preliminary plan 12,127. Village—Wallambagala. Claimants—(1) Wedihinga Girigoris of Wallambagala, (2) Liniagodage Owinis.

Lot.	Name of Land.	Name of Applicant.	Description.	Extent. A. R. P.	Upset price per acre, Rs.
12	Kottakandawelewita..	Leniagodage Owinis and Kodituwakku Babun of Pelandagoda	Chena .. Plantation ..	0 1 38 —	60 4.75
Claimant—Crown.					
13	Kottakandawelewita..	Leniagodage Owinis and Kodituwakku Babun of Pelandagoda	Chena (not for sale)	0 0 18	—*
Claimants—(1) Wedihinga Girigoris, (2) Liviniagodage Owinis.					
14	Kottakandawelewita..	Leniagodage Owinis and Kodituwakku Babun of Pelandagoda	Chena (not for sale)	0 2 2	—*
Claimant—Crown.					
15	Kottakanda - addara - kattiya	Kalinga Teralis of Udawila and Kodituwakku Babun of Kadirandola	Chena ..	2 0 23	60
Preliminary plan 12,474. Village—Elpitiya.					
1	Gigiriyanewela-addaramanana	Wagoda Patirage Odiris Appu of Elpitiya..	Chena ..	2 0 2	90
2	Gigiriyanemanana	do. ..	do. ..	0 3 37	90
Preliminary plan 12,475. Village—Elpitiya.					
1	Wagodakanda	Mahagodage Babappu of Elpitiya	Chena (not for sale)	0 0 26	—*
2	Do.	do. ..	Chena ..	0 3 39	60
Claimant—Mahagodage Luis Sinno of Elpitiya.					
3	Millagahapittaniyewatta	Mahagodage Babappu of Elpitiya	Contains coconut .. Plantation ..	0 3 21 —	60 59.90
Claimant—Crown.					
4	Wagodakanda	Mahagodage Babappu of Elpitiya	Chena ..	1 0 19	60
5	Do.	do. ..	Chena (not for sale)	0 0 9	—*
6	Do.	do. ..	Chena ..	0 0 37	60

* Reservation.

Further information regarding these lands can be obtained from the Governemnt Agent, Southern Province, and their plans from the Surveyor-General.

Colonial Secretary's Office,
Colombo, April 29, 1924.

CECIL CLEMENTI,
Colonial Secretary.

No. 4,128, S. P.—The Government Agent, Southern Province, will on Tuesday, June 17, 1924, at 1 P.M., at his office in Galle Kachcheri, put up to auction, for sale or settlement, or will otherwise dispose of, the under-mentioned portions of Crown land, in accordance with the regulations of Government regarding land sales. Nineteen allotments of land situated in the Gangaboda pattu division of the Galle District of the Southern Province.

Preliminary plan 12,219. Village—Nugétota. Claimant—Crown.

Lot.	Name of Land.	Name of Applicant.	Description.	Extent. A. R. P.	Upset price, per acre, Rs.
1	Tüttuduwa	Desentuwahandi Oinishamy of Telwatta	Jungle ..	1 3 34	155
Preliminary plan 11,913. Village—Diviture. Claimant—Crown.					
1	Gangiyawalawaturawa	Pemathihewa Mathes of Diviture	Jungle ..	0 1 23	55
4	Gurugodellagoipola	do. ..	Paddy field ..	0 1 11	60
5	Gangiyawalawaturawa	do. ..	Jungle ..	0 2 11	55
Preliminary plan 12,388. Village—Ihala Keembiya. Claimant—Crown.					
1	Kalugalagodakanda	Aturaliye Badalge Simanhamy of Ihala Keembiya	Jungle ..	1 3 38	62.50
2	Do.	do. ..	do. ..	3 3 38	65
Claimant—Francis Jayawardena of Ihala Keembiya.					
3	Kalugalagodawatta	—	Contains tea ..	0 0 27	350*
Preliminary plan 12,401. Village—Lelwala Ihala. Claimant—Kandiliappa Hettige Bastian of Lelwala.					
1	Achchimaladoladeniyeudakaradena	N. A. Wickremasinghe, Muhandiram, Galle	Native garden .. Plantation ..	0 0 18 —	165† 3
Claimant—Crown.					
2	Achchimaladoladeniyeudakaradena	N. A. Wickremasinghe, Muhandiram, Galle	Chena ..	0 0 14	—†
Claimant—Kandiliappa Hettige Bastian of Lelwala.					
3	Achchimaladoladeniyeudakaradena	N. A. Wickremasinghe, Muhandiram, Galle	Native garden .. Plantation ..	0 1 16 —	165† 3.25
Claimant—Crown.					
4	Habakgalagodahena	N. A. Wickremasinghe, Muhandiram, Galle	Chena ..	4 2 32	165†
Claimant—Kandiliappu Hettige Nicholas of Lelwala.					
5	Achchimaladoladadeniya	N. A. Wickremasinghe, Muhandiram, Galle	Paddy field ..	0 0 10	165†
Claimant—Lelwalaguruge Charles William of Pahala Lelwala.					
6	Mahahenadeniya	N. A. Wickremasinghe, Muhandiram, Galle	Deniya .. Plantation ..	0 1 14 —	165† 1
Claimant—Kandiliappa Hettige Nicholas of Lelwala.					
7	Mahahenagoda	N. A. Wickremasinghe, Muhandiram, Galle	Native garden .. Plantation ..	0 0 32 —	165† 4.50

Lot.	Name of Land.	Name of Applicant.	Description.	Extent.			Upset price per acre, Rs.
				A.	R.	P.	
Claimant—Kariyawasan Patiranaige Andris of Pahala Lelwala.							
8	Mahahenagoda	N. A. Wickremasinghe, Muhandiram, Galle	Contains coconut Plantation	0	2	7	165† 1·75
Claimant—Crown.							
9	Mahahenagodakanda	N. A. Wickremasinghe, Muhandiram, Galle	Chena	12	2	26	165†
Claimant—Dr. W. A. Fernando, Haslingham, Gregory's road, Colombo.							
10	Mahahenagoda	N. A. Wickremasinghe, Muhandiram, Galle	Contains rubber Plantation	0	1	13	165† 120
11	Habakgalagodahena	do.	Contains rubber Plantation	0	0	17	165† 34
Claimant—Crown.							
12	Habakgalagodahena	N. A. Wickremasinghe, Muhandiram, Galle	Chena (dry stream)	0	0	6	165†
Preliminary plan 12,100. Village—Gammadegoda. Claimant—Crown.							
3	Addaramagahena Gulanagodakanda	alias G. Liyanage Cornelis	Jungle	0	0	36	51

* Value of land per acre with mining rights.

† Value of land per acre with plantation.

‡ Reservation (not for sale).

Further information regarding these lands can be obtained from the Government Agent, Southern Province, and their plans from the Surveyor-General.

Colonial Secretary's Office,
Colombo, April 29, 1924.

CECIL CLEMENTI,
Colonial Secretary.

No. 4,129, S. P.—The Government Agent, Southern Province, will on Thursday, June 19, 1924, at 1 P.M., at his office in Galle Kachcheri, put up to auction, for sale or settlement, or will otherwise dispose of, the under-mentioned portions of Crown land, in accordance with the regulations of Government regarding land sales. Eighteen allotments of land situated in the Talpe pattu division of the Galle District of the Southern Province.

Lot.	Name of Land.	Name of Applicant.	Description.	Extent.			Upset price per acre, Rs.
				A.	R.	P.	
Preliminary plan 12,407. Village—Udubettawa. Claimant—Crown.							
1	Doladawwewatta-addarakanda	A. P. G. Don Luwis de Silva of Udubettawa	Chena	1	1	9	58*
4	Daladawwewatta-addarakanda alias Mimana-godakanda	Obada Mudalige Carolis of Udubettawa	Low jungle	0	3	24	58*
Preliminary plan 12,078. Village—Tellambure. Claimant—Crown.							
3	Danduwanagodakanda	Bambarendege Isanhamy of Tellambure	Chena	0	1	32	60
Preliminary plan 11,985. Village—Tellambure. Claimant—Tellambure							
1	Gallalawattegoda alias Pitamalliyaddegoda	—	Vitanavasam Charles de Silva of Tellambure. Chena Plantation	0	1	31	60 8·80
Claimants—(1) D. G. Don Dias, (2) ditto Endoris, (3) ditto Don Aines, (4) ditto Don Salmon, (5) ditto Thoronis, (6) ditto Sehamy, all of Tellambure.							
1A	Gallalawattegoda alias Pitamalliyaddegoda	—	Native garden	0	2	26	60
2	Do.	—	Native garden Plantation	0	1	28	60 15·30
Claimant—Crown.							
3	Gallalawattegoda alias Pitamalliyaddegoda	—	Native garden	0	0	29	—†
4	Gallalawattegoda	—	Low jungle	0	0	12	—†
Claimants—(1) D. G. Don Dias, (2) ditto Endoris, (3) ditto Dionis, (4) ditto Salmon, (5) ditto Thoronis, (6) ditto Sehamy, all of Tellambure.							
5	Gallalawattegoda	—	Native garden	0	0	7	60
Preliminary plan 12,304. Village—Kahanda. Claimant—Crown.							
1	Kerena alias Keranedeniya	—	Deniya	3	0	0	52
Claimants—(1) Kanattege Appu Sinno, (2) Francis Dias Samarasingha, and others.							
2	Kerena alias Keranedeniya	—	Paddy field now abandoned	0	1	0	50
3	Do.	—	Paddy field	0	1	29	50
Preliminary plan 12,383. Village—Kottawa. Claimant—Crown.							
1	Balapuwa	—	Paddy field	0	0	6	60
Claimants—(1) Dodampegamage Johanis, (2) Bambarendege Balahamy, both of Kottawa.							
2	Kebellakumbura-addarakanda	—	Native garden Plantation	0	2	12	60 5·95
Claimant—Crown.							
3	Kebellakumbura-addarakanda	—	Low jungle	0	0	13	—†
Preliminary plan 11,947. Village—Udubettawa. Claimant—D. M. Goonesekera of Katukurunda.							
	Pedimella-adderadeniya	(1) Ellawalakankanange Carolis and (2) Bentotage Sinno Appu, both of Udubettawa	Chena Plantation	0	3	32	160‡ 0·50
4	Do.	do.	Chena	0	2	0	160·25‡

Preliminary plan 11,822. Village—Howpe. Claimant—Gajamankankanange Brampy of No. 18, Hospital street, Fort, Colombo.

Lot.	Name of Land.	Name of Applicant.	Description.	Extent.		Upsét price per acre, Rs.
				A.	R. P.	
2	Henagedarawatta	Mavilla Vitana Aasan Sinno Appu of Howpe	Garden Plantation	0	2 7	110 7.65
Preliminary plan 12,361. Village—Kottawa. Claimant—Crown.						
1	Paskalgewattegodā Gorakagahakanda	alias Kanijawasan Patire Kankanange Don Hendrick Silva, No. 45, Jampettah street, Colombo	Chena and deniya	1	0 9	161.50†
Preliminary plan 11,176. Village—Kottawa. Claimant—Crown.						
1	Batalawattegodā	Kottawa Rilamullage Seadoris	Jungle	1	0 8	60
2	Do.	do.	do.	1	0 0	62

* These lots are to be sold at the risk of the original purchasers.

† Reservation (not for sale).

‡ Value of land per acre with mining rights.

Lots 2 and 4 in preliminary plan 11,947 will be settled on Mr. D. M. Goonesekara of Katukurunda under land sale regulation No. 35.

Further information regarding these lands can be obtained from the Government Agent, Southern Province, and their plans from the Surveyor-General.

Colonial Secretary's Office,
Colombo, April 29, 1924.

CECIL CLEMENTI,
Colonial Secretary.

No. 4,130, S. P.—The Government Agent, Southern Province, will on Thursday, July 3, 1924, at 1 P.M., at his office in Galle Kachcheri, put up to auction, for sale or settlement, or will otherwise dispose of, the under mentioned portions of Crown land, in accordance with the regulations of Government regarding land sales. Eight allotments of land situated in the Wellaboda pattu and Bentota-Walallawiti korale division of the Galle District of the Southern Province.

Preliminary plan 12,028. Village—Godagama in Wellaboda pattu. Claimants—(1) Jasinkankanange Kristina, (2) W. K. Iseris, (3) W. K. Sirineris, (4) W. K. Siman, (5) W. K. Ranhami, (6) W. K. Kathirinahamy, (7) H. G. Baby.

Lot.	Name of Land.	Name of Applicant.	Description.	Extent.		Upsét price per acre, Rs.
				A.	R. P.	
2	Jasingegoipala Radawatta-addaragopala	alias Wanniachchi Kankanange Orliyas Silva of Weragoda	Paddy field	1	1 32	76
Claimant—Balasuriya Kathirannahamy.						
7	Tumbukkuwa	Wanniachchi Kankanange Orliyas Silva of Weragoda	Deniya	0	3 4	76
Claimants—(1) M. Babunhami, (2) B. Etoris, (3) K. H. Jamis.						
8	Dangaragahaudumulla	Wanniachchi Kankanange Orliyas Silva of Weragoda	Paddy field	1	3 0	76
Preliminary plan 12,113. Village—Magala South in Wellaboda pattu. Claimant—Crown.						
1	Angulugalakele	W. Cornelis Soysa of Randonbe	Jungle	3	0 4	—*
2	Do.	C. W. de Silva, "The Refuge," Mount Lavinia	do.	3	0 8	—*

Claimant—H. Laineris de Silva of Karandeniya.

3	Anguluga'akumbura	—	Paddy field	0	0 39	—*
---	-------------------	---	-------------	---	------	----

Preliminary plan 12,120. Village—Magala North in Wellaboda Korale. Claimant—Crown.

1	Gongalabokkemanana	Tommayahakuru Haramanis of Magala South	Native garden	0	2 16	56
2	Do.	do.	Patana	0	3 39	56

Village—Magala South in Wellaboda pattu. Claimant—W. Arnolis Mendis, Police Officer.

4	Bambarawelketiya	W. Arnolis Mendis of Magala South	Paddy field	3	0 5	126
---	------------------	-----------------------------------	-------------	---	-----	-----

Claimant—Munugoda Hakkuru Sarnelis.

5	Bambarawelketiya	W. Arnolis Mendis of Magala South	Paddy field	0	3 0	126
---	------------------	-----------------------------------	-------------	---	-----	-----

Preliminary plan 12,480. Village—Kotawila in Wellaboda pattu. Claimant—Crown.

1	Kotawilabedda Talahawatteudumulla	alias Ilandaridewa Ujanis of Talgahawatta	Jungle and patana	1	2 31	66
---	--------------------------------------	-------------------------------------------	-------------------	---	------	----

* These lands will be reserved at the sale.

Further information regarding these lands can be obtained from the Government Agent, Southern Province, and their plans from the Surveyor-General.

Colonial Secretary's Office,
Colombo, April 29, 1924.

CECIL CLEMENTI,
Colonial Secretary.

LAND SALES IN THE NORTH-WESTERN PROVINCE.

No. 2,242, N.W. P.—The Assistant Government Agent, Puttalam, will on Tuesday, June 17, 1924, at 10 A. M. at his office in Chilaw Kachcheri, put up to auction, for sale or settlement, or will otherwise dispose of, the under-mentioned portions of Crown land, in accordance with the regulations of Government regarding land sales. Sixty-one allotments of land situated in the Pitigal korale north division of the Chilaw District of the North-Western Province.

Preliminary plan 5,354. Village—Maikkulama. Claimant—Crown.

Lot.	Name of Land.	Name of Applicant.	Description.	Extent.		Upset price per acre, Rs.
				A. R. P.		
1	Maikulama-alamba <i>alias</i> Digane-alamba <i>alias</i> Dikalamba	Rawanna Neina Mohamadu	Scrub jungle	3	3 25	43.50
2	Ellampulletoddam	—	Garden, encroachment by Meerasa Marikar	0	1 17	110
3	Werappamaraththaditoddam	—	Garden, encroachment by R. Neina Mohammadu	0	2 13	210
Preliminary plan 5,351. Village—Pinkattiya.						
1	Pinkattiyakele <i>alias</i> Alutwe-wekele	G. M. Perera, Darley road	Jungle	7	3 25	67.50
2	Do.	—	Jungle (reservation)	0	0 32	—*
Preliminary plan 5,371. Village—Diganwewa.						
1	Gatenlawakele	—	Jungle (reservation)	0	0 13	—*
2	Do.	W. P. P. Fernando	Jungle	0	3 39	110
3	Kajulandakele	W. M. Jeevath Appuhamy	do.	4	1 0	134
4	Do.	—	Jungle (reservation)	0	0 14	—*
5	Do.	—	do.	0	2 26	—*
Preliminary plan 5,388. Village—Kottapitiya.						
1	Kurugampolakele <i>alias</i> Kurugampolawewediya gilmehena	Owen Ohlums, Barnes place	Forest	16	0 15	72
Preliminary plan 5,416. Village—Kuda Manaweriya.						
1	Siyambalahawatta	—	Garden, encroachment by W. Henderick Fernando	1	2 17	495
Village—Rajakadaluwa.						
2	Manindorawatta	—	Garden, encroachment by T. D. Joseph Perera and another	0	3 28	550
3	Siyambalahawatta	—	Garden, encroachment by W. Hendrik Fernando	0	0 31	482.50
4	Migahawatta	—	Garden, encroachment by P. Abilinu Appuhamy and another	0	1 32	310
5	Kongahawatta	—	Garden, encroachment by Maratinu Appu and others	0	1 1	494
Preliminary plan 5,383. Village—Nalladarankattuwa.						
1	Ratnagiriviharewatta	—	Garden, encroachment by Gunananda Unnanse	0	0 4	350
2	Viharewatta	—	Garden, encroachment by Clement Fernando	0	0 8	340
3	Do.	—	do.	0	0 20	325
Preliminary plan 4,158. Village—Bingiriya.						
1412	Kahatagahahenyaya	—	Scrub	4	0 28	185
1425	Do.	—	do.	3	2 26	185
Preliminary plan 5,419. Village—Madampe.						
2	Wilakolawewa	—	Swamp, encroachment by Robert de Zoysa	1	0 24	510
Preliminary plan 5,359. Village—Maikkulama.						
1	Alambewatta	—	Garden, encroachment by Sebastian Fernando	0	0 16	210
2	Alambekele	M. Ignasius Peiris	Open waste land	4	1 0	40
3	Do.	—	Reservation along the canal	1	1 29	—*
Preliminary plan 5,389. Village—Panayadikulam.						
1	Panayadikele	F. Tambyaeh, Proctor	Forest	4	0 34	103
2	Panayadideniya	do.	Deniya	1	0 18	35
Village—Kusalar.						
3	Manamulakandakele	—	Forest, reservation for path	1	0 31	—*
4	Kotagehena	F. Tambyaeh, Proctor	Garden, encroachment by applicant	0	3 21	203
5	Kotagekele <i>alias</i> Manamulakadekele	do.	Forest	11	0 19	103
Village—Panayadikulam.						
6	Panayadiwatta	—	Garden, encroachment by E. C. S. Storer	0	0 8	260
Preliminary plan 5,363. Village—Punchi Villattawa.						
1	Kohombagahawatta	—	Garden, encroachment by T. A. Appuhamy	1	2 3	160

Lot.	Name of land.	Name of Applicant.	Description.	Extent.		Upset price per acre, Rs.
				A. R.	P.	
2	Gewalekele <i>alias</i> Dematakele	A. M. K. Rawther	Chena	2	2 33	90
3	Do.	—	Chena (reservation)	0	0 27	—*
4	Do.	A. K. M. Rawther	Chena	0	3 19	66
5	Wewehalawela	—	Paddy field, encroachment by T. A. Bandappu, &c.	0	0 11	60
6	Do.	—	Paddy field, encroachment by T. A. Bandappu	0	0 8	60
7	Nitulgahawatta	—	Garden, encroachment by N. Mudalihamy and another	0	0 34	210
8	Do.	—	Reservation, encroachment by N. Mudalihamy	0	0 7	—*
9	Do.	—	Reservation, encroachment by N. Appuhamy and another	0	0 11	—*
10	Do.	—	Garden, encroachment by N. Mudalihamy	0	1 5	110
11	Kajugahamulawatta	—	Garden, encroachment by Mr. Corea	0	0 24	110
12	Villattawekele	N. Mudalihamy	Low jungle	2	0 23	85
13	Do.	—	Low jungle (reservation)	0	0 14	—*
Final village plan 243.			Village—Tambagalla.			
29A	Talgahawatta	—	Garden, encroachment by M. Wickremanayake	0	0 29	170
29B	Meegahawatta	—	Garden, encroachment by H. M. Marthelis	0	0 26	190
29C	Meegahawatta	—	Bare land, encroachment by H. M. Saineris Appuhamy	0	0 23	160
29D	Do.	—	Road reservation, Gansabhawa road	0	2 7	—*
29F	Karambehnewatta	—	Garden, encroachment by Mrs. P. C. Perera	0	0 12	172·50
29G	Horagahakeleminipitiya	—	Cemetery, reservation	1	0 14	—*
Preliminary plan 5,358.			Village—Madamewela.			
1	Madamawelawatta	—	Garden, encroachment by Arumugam Chetty	2	2 1	—†
2	Do.	—	Garden, encroachment by Muttu Marikar	0	1 38	—†
3	Do.	—	Garden, encroachment	0	0 37	—†
4	Do.	—	Low jungle, reservation	0	2 33	—*
5	Do.	—	do.	0	1 20	—*
Preliminary plan 5,309.			Village—Kelegama.			
1	Kelegamakatukeye	J. M. Ungurala	Jungle	2	1 12	110†
Preliminary plan 5,357.			Village—Karawita.			
1	Pihimbiyakele	—	High jungle	5	0 29	165†
2	Do.	Mohammadu Tambi	do.	2	1 26	165†
4	Do.	do.	do.	2	3 13	165
Final village plan 75.			Village—Elapahala.			
2N	Kahatagahawatta	—	Garden, encroachment	2	1 32	293
Preliminary plan 4,767.			Village—Talgahawela.			
6	Medawewa or Medakumbura	W. Ambrosia Fernando, Pinhamy, Wannihamy and Bandi Etana	Abandoned old paddy field	5	0 30	—§

* Not for sale.

† Lease.

‡ Re-sale.

§ Certificate of quiet possession.

Further information regarding these lands can be obtained from the Assistant Government Agent, Puttalam, and plans of them from the Surveyor-General.

Colonial Secretary's Office,
Colombo, April 30, 1924.

CECIL CLEMENTI,
Colonial Secretary.

LAND ACQUISITION NOTICES.

HAVING been duly directed by the Governor, with the advice of the Executive Council, acting under the provisions of "The Land Acquisition Ordinance of 1876," section 6, to take order for the acquisition of the following land, required for a public purpose, namely, for improving the Girihagamabanage Gansabhawa road, to wit:—

Lot.	Name of Land.	Description.	Name of Claimant.	Extent.
1	Kadewatta	Open land contains 2 arecanut trees	R. B. Girihagama and L. B. Girihagama	0 0 1·2

I hereby give public notice, as required by section 7, that the Government proposes to take possession of the land. All persons interested in the aforesaid land are hereby required to appear personally or by agent before me at the Kandy Kachcheri on June 11, 1924, at 2 P.M., and to state the nature of their respective interests in the land, and the amount and particulars of their claims to compensation for such interests.

Kandy Kachcheri,
May 2, 1924.

W. L. KINDERSLEY,
Government Agent.

HAVING been duly directed by the Governor, with the advice of the Executive Council, acting under the provisions of "The Land Acquisition Ordinance of 1876," section 6, to take order for the acquisition of the following land, required for a public purpose, namely, for the construction of additional wards to Lindula Hospital, to wit:—

Lot.	Name of Land.	Description.	Name of Claimant.	Extent.	
				A.	R. P.
1	Belgravia estate	Tea	The Dimbula Valley Tea Estate Company	0	3 22.7

I hereby give public notice, as required by section 7, that the Government proposes to take possession of the land. All persons interested in the aforesaid land are hereby required to appear personally or by agent before me at the Nuwara Eliya Kachcheri, on May 26, 1924, at 10 A.M., and to state the nature of their respective interests in the land, and the amount and particulars of their claims to compensation for such interests.

Nuwara Eliya Kachcheri,
April 24, 1924.

E. T. DYSON,
Assistant Government Agent.

HAVING been duly directed by the Governor, with the advice of the Executive Council, acting under the provisions of "The Land Acquisition Ordinance of 1876," section 6, to take order for the acquisition of the following land, required for a public purpose, namely, for sanitary improvements in the town of Galle, to wit:—

Preliminary plan 12,384. Village—Bazaar within the Municipal limits of Galle.

Lot.	Name of Land.	Description.	Name of Claimant.	Extent.	
				A.	R. P.
59	Assessment No. 200.	Demolished boutique	(1) Heirs of the late L. M. Cassim, (2) K. C. A. de Silva of Magalle	0	0 0.56

I hereby give public notice, as required by section 7, that the Government proposes to take possession of the land. All persons interested in the aforesaid land are hereby required to appear personally or by agent before me at Galle Kachcheri, on May 28, 1924, at 2 P.M., and to state the nature of their respective interests in the land, and the amount and particulars of their claims to compensation for such interests.

Galle Kachcheri,
April 29, 1924.

T. B. RUSSELL,
Government Agent.

WITH reference to the *Gazette* notification dated April 15, 1924, and published in the *Government Gazette* No. 7,389 of April 25, 1924, regarding the acquisition of lot 1 in preliminary plan 12,482, Dondra, it is hereby notified that the acquisition has been postponed from May 20, 1924 to May 22, 1924.

Matara Kachcheri,
April 28, 1924.

G. S. WODEMAN,
Assistant Government Agent.

HAVING been duly directed by the Governor, with the advice of the Executive Council, acting under the provisions of "The Land Acquisition Ordinance of 1876," section 6, to take order for the acquisition of the following lands, required for a public purpose, namely, for building an Infectious Diseases Hospital, to wit:—

Preliminary plan 6,192. Villages—Mulavai and Mayiliddi North.

Lot.	Name of Land.	Description.	Name of Claimant.	Extent.	
				A.	R. P.
1	Manatkadu and Koddukkinattadi	Open land ((stony)	Thambipillai Eliatambi	2	0 23.1
2	Sanguwatta	Open land	Sellamma, wife of Visakaperumal	0	0 15

I hereby give public notice, as required by section 7, that the Government proposes to take possession of the lands. All persons interested in the aforesaid lands are hereby required to appear personally or by agent before me at Jaffna Kachcheri, on May 31, 1924, at 10 A.M., and to state the nature of their respective interests in the lands, and the amount and particulars of their claims to compensation for such interests.

Jaffna Kachcheri,
April 17, 1924.

L. W. C. SCHRADER,
Government Agent.

HAVING been duly directed by the Governor, with the advice of the Executive Council, acting under the provisions of "The Land Acquisition Ordinance of 1876," section 6, to take order for the acquisition of the following land, required for a public purpose, namely, for building a Girls' school at Buluwala, to wit:—

A. E. 1 of block survey preliminary plan 38.

Village—Buluwala in Hewawisse korale of Weudawili hatpattu.

Lot.	Name of Land.	Description.	Name of Claimant.	Extent.	
				A.	R. P.
1	Kiulpitiyahena	Partly planted with rubber trees	Gophele Tea and Rubber Estates, Ltd.	1	1 4.3

I hereby give public notice, as required by section 7, that the Government proposes to take possession of the land. All persons interested in the aforesaid land are hereby required to appear personally or by agent before me at the Kurunegala Kachcheri, on May 26, 1924, at 10 A.M., and to state the nature of their respective interests in the land, and the amount and particulars of their claims to compensation for such interests.

Kurunegala Kachcheri,
April 23, 1924.

N. IZAT,
for Government Agent.

HAVING been duly directed by the Governor, with the advice of the Executive Council, acting under the provisions of "The Land Acquisition Ordinance of 1876," section 6, to take order for the acquisition of the following land, required for a public purpose, namely, for building quarters for an overseer, Deduru-oya Scheme, to wit:—

Supplement to final village plan 1,532.

Village—Madimulla in Ihalawisideke korale of Hiriyala hatpattu.

Lot.	Name of Land.	Description.	Name of Claimant.	Extent.	
				A.	R. P.
10	Gongalgodawatta	Garden	(1) Ratnayaka Mudiyansele Bandirala, (2) Disanayaka Mudiyansele Kiri Banda, (3) ditto Appuhamy, (4) ditto Ukkurula, (5) ditto Mudiyanse, (6) ditto Kiri Banda, all of Madimulla	1	0 20

I hereby give public notice, as required by section 7, that the Government proposes to take possession of the land. All persons interested in the aforesaid land are hereby required to appear personally or by agent before me at the Kurunegala Kachcheri, on May 26, 1924, at 10 A.M., and to state the nature of their respective interests in the land, and the amount and particulars of their claims to compensation for such interests.

Kurunegala Kachcheri,
April 23, 1924.

N. IZAT,
for Government Agent.

It is hereby notified that the acquisition of land for a general cemetery at Puttalam, published in *Government Gazette* dated April 25, 1924, has been postponed to take place at the Puttalam Kachcheri on June 9, 1924, at 11 A.M.

Puttalam Kachcheri,
April 29, 1924.

W. K. H. CAMPBELL,
Assistant Government Agent.