

Ceylon Government Gazette

Published by Authority.

No. 7,391 — FRIDAY, MAY 9, 1924.

Part III. — Lands.

Separate paging is given to each Part in order that it may be filed separately.

	PAGE		PAGE		PAGE
Land Settlement Notices :—		Land Sales by the Government Agents :—		Land Sales by the Settlement Officer :—	
Final Orders ..	527	North-Western Province ..	—	Northern Province ..	—
Preliminary Notices ..	530	North-Central Province ..	542	Eastern Province ..	—
Land Sales by the Government Agents :—		Province of Uva ..	—	North-Western Province ..	—
Western Province ..	—	Province of Sabaragamuwa ..	544	North-Central Province ..	—
Central Province ..	541	Land Sales by the Settlement Officer :—		Province of Uva ..	—
Southern Province ..	—	Western Province ..	—	Province of Sabaragamuwa ..	—
Northern Province ..	—	Central Province ..	—	Land Acquisition Notices ..	545
Eastern Province ..	—	Southern Province ..	—	Land Resumption Notices ..	—

FINAL ORDERS.

Colombo S. O. No. 46.

Order under Section 4, Sub-section (1), of "The Waste Lands Ordinances of 1897, 1899, 1900, and 1903," declaring Land to be Crown Property.

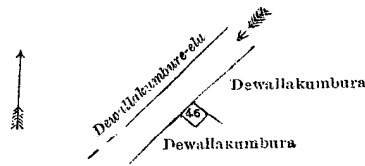
In the matter of the land commonly called or known as Dewallakumbura, situate in the village of Ambana, in the Yatigaha pattuwa of the Hapitigam korale of the Negombo District, in the Western Province, and of "The Waste Lands Ordinances, 1897, 1899, 1900, and 1903."

WHEREAS in pursuance of section 1 of the said Ordinances it was duly notified on the 2nd day of March, 1923, that if no claim to the land commonly called or known as Dewallakumbura, situate in the village of Ambana, in the Yatigaha pattuwa of the Hapitigam korale of the Negombo District, in the Western Province, containing in extent 15 perches, and shown as lot 46 in preliminary plan 16,155 and in the annexed diagram, was made to Walter Terence Stace, Special Officer appointed under section 28 of the said Ordinances, within the period of three months from the date specified in such notice, such land would be declared the property of the Crown, and dealt with on account of the Crown (*vide* Notice No. 8,298) :

And whereas Don Charles Weerakoon made claim thereto ; and whereas the said claimant has withdrawn his claim to the said land ; I, Louis Lucien Hunter, Special Officer appointed under section 28 of the said Ordinances, under and by virtue of the powers vested in me in that behalf by section 4 of the said Ordinances, do hereby on this 24th day of January, 1924, order and declare under section 4, sub-section (1), of the said Ordinances, that the said land, as more fully described herein below, is the property of the Crown.

Description of the Land referred to.

The land commonly called or known as Dewallakumbura, situate in the village of Ambana, in the Yatigaha pattuwa of the Hapitigam korale of the Negombo District, in the Western Province, containing in extent 15 perches and shown as lot 46 in preliminary plan 16,155 and in the annexed diagram ; and bounded as follows : on the north by Dewallakumbura-ela and Dewallakumbura claimed by Ceylon Government Railway (encroachment by Huratalpedige Sasira) ; on the east and south by Dewallakumbura claimed by the Ceylon Government Railway (encroachment by Huratalpedige Sasira), Dewallakumbura claimed by the Ceylon Government Railway (encroachment by Huratalpedige Mallia and another) ; on the west by Dewallakumbura-ela.



Surveyor-General's Office,
Colombo, November 8, 1923.

Scale of 1 Chain to an Inch.

C. H. VINCE,
for Acting Surveyor-General.

January 24, 1924.

L. L. HUNTER,
Special Officer.

Hambantota S. O. No. 1,723.

Order under Section 4, Sub-section (1), of "The Waste Lands Ordinances of 1897, 1899, 1900, and 1903."

In the matter of the lands commonly called or known as Mahapuswellehena, Mahamillahena, &c., situate in the village of Kanumuldeniya, in the West Giruwa pattu of the Hambantota District, in the Southern Province, and of "The Waste Lands Ordinances of 1897, 1899, 1900, and 1903."

WHEREAS in pursuance of section 1 of the said Ordinances it was duly declared and notified on the 28th day of January, 1921, that if no claim to the lands commonly called or known as Mahapuswellehena, Mahamillahena, &c., situate in the village of Kanumuldeniya, in the West Giruwa pattu of the Hambantota District, in the Southern Province, containing in extent 11 acres and 39 perches, and shown as lots 995, 1066, 1067, and 1068 in block survey preliminary plan 171 and in the annexed diagrams, was made to Frederick Lewis, Special Officer appointed under section 23 of the said Ordinances, within the period of three months from the date specified in the said notice, such lands would be declared the property of the Crown, and dealt with on account of the Crown (*vide* Notice No. 7,728):

And whereas Don Andrayes Dahanayake made claim thereto, and Frederick Lewis, the aforesaid Special Officer, made due inquiry into such claim; and whereas the said claimant and the aforesaid Frederick Lewis came to an agreement in writing dated the 27th day of July, 1921, concerning the said lands, under section 4, sub-section (1), of the said Ordinances, whereby it was agreed that the said claimant should be declared the purchaser of the said lands, upon payment on or before the 31st day of October, 1921, to the Treasury Officer at Tangalla, of a sum of Rupees One hundred and Eighty only (Rs. 180), as the purchase amount of the said lands; and whereas the said amount has been duly paid by the said claimant, he is hereby, in pursuance of the agreement aforementioned, declared to be the purchaser of the said lands, as more fully described herein below.

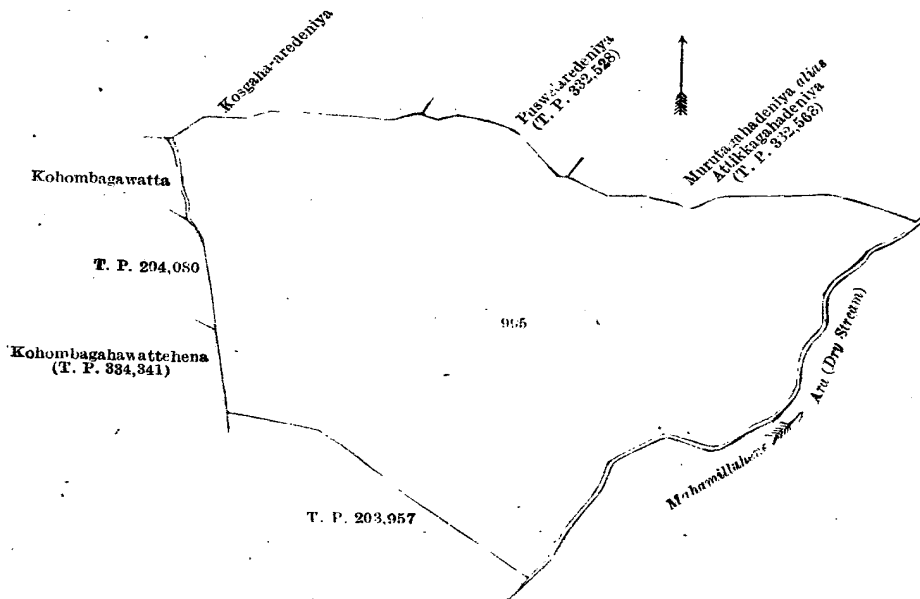
Description of the Lands referred to.

The following lots situate in the village of Kanumuldeniya, in the West Giruwa pattu of the Hambantota District, in the Southern Province, as described in the annexed diagrams:—

I.—Block survey preliminary plan 171.

Lot.	Name of Land.	Extent, A. R. P.
995	Mahapuswellehena, Mahamillahena	10 0 14

and bounded as follows: on the north by Kosgaha-areddeniya claimed by Madurappulimananage Dingi, Puswelaredeniya (T. P. 332,528), Murutagahadeniya *alias* Attikkagahadeniya (T. P. 332,568); on the east by the Mahamillahena-ara (dry stream); on the south by the Mahamillahena-ara (dry stream), T. P. 203,957; on the west by Kohombagahawattchena (T. P. 334,341), T. P. 204,080, Kohombagahawatta claimed by Welhenage Dingi.



Surveyor-General's Office,
Colombo, March 25, 1922.

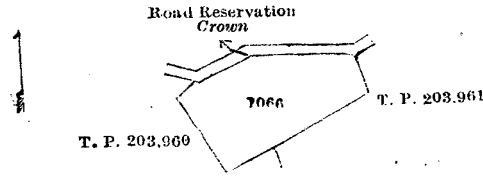
Scale of 4 Chains to an Inch.

C. H. VINCE,
for Surveyor-General.

II.—Block survey preliminary plan 171.

Lot.	Name of Land.	Extent, A. R. P.
1066	Tennapitahena ..	0 2 24

and bounded as follows: on the north by a road reservation to be declared the property of the Crown under the Waste Lands Ordinances; on the east by T. P. 203,961; on the south by T. P. 203,961, T. P. 203,960; on the west by T. P. 203,960.



Surveyor-General's Office,
Colombo, March 25, 1922.

Scale of 4 Chains to an Inch.

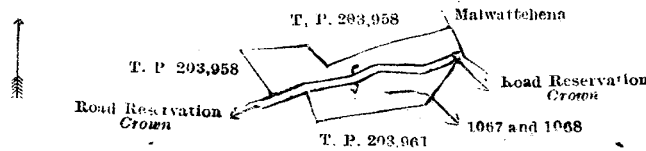
C. H. VINCE,
for Surveyor-General.

III.—Block survey preliminary plan 171.

Lot.	Name of Land.	Extent, A. R. P.
1067	Tennapitahena ..	0 0 38
1068	Do. ..	0 1 3
		0 2 1

(Exclusive of the road reservation passing through the lands.)

and bounded as follows: on the north by T. P. 203,958; on the east by Malwattchena sold under the Waste Lands Ordinances to Karunamuni Haramanis de Silva Wijewickrema, a road reservation to be declared the property of the Crown under the Waste Lands Ordinances, T. P. 203,961; on the south by T. P. 203,961; on the west by T. P. 203,961, a road reservation to be declared the property of the Crown under the Waste Lands Ordinances, T. P. 203,958.



Surveyor-General's Office,
Colombo, March 25, 1922.

Scale of 4 Chains to an Inch.

C. H. VINCE,
for Surveyor-General.

P. J. HUDSON,
Special Officer.

November 13, 1923.

The consent of His Excellency the Governor has been obtained to the publication of the above order under section 4 (2) of the said Ordinances.

Dated at Colombo, this 27th day of February, 1924.

B. BELLETH,
for Colonial Secretary.

Anuradhapura S. O. 1,155.

Order under Section 2 of "The Waste Lands Ordinances of 1897, 1899, 1900, and 1903,"
declaring Land to be Crown Property.

In the matter of the lands commonly called or known as Yoda-ela (part), Siyambalagahahena, &c., situate in the village of Pugallagama, in the Medalassa tulana of Kalagam korale south of the Kalagam palata, in the North-Central Province, and of "The Waste Lands Ordinances of 1897, 1899, 1900, and 1903."

THE notice required by section 1 of "The Waste Lands Ordinances of 1897, 1899, 1900, and 1903," having been duly published in manner prescribed by that section in respect of the above-named lands (*vide* Notice No. 8,462), and no claim having been made to the said lands or to any interest therein within the period of three months from the date specified in the said notice, I, Louis Lucien Hunter, Special Officer appointed under section 28 of the said Ordinances, under and by virtue of the powers vested in me in that behalf by section 2 of the said Ordinances, do hereby on this 23rd day of February, 1924, order and declare that the said lands, as more fully described herein below, situate in the village of Pugallagama, in the Medalassa tulana of Kalagam korale south of the Kalagam palata, in the North-Central Province, and shown as lots 1, 2, 3, 4, 5, 6, 7, 8, and 9 in block survey preliminary plan 897 and in the annexed diagram, and containing in extent 92 acres 2 roods and 13 perches, are the property of the Crown.

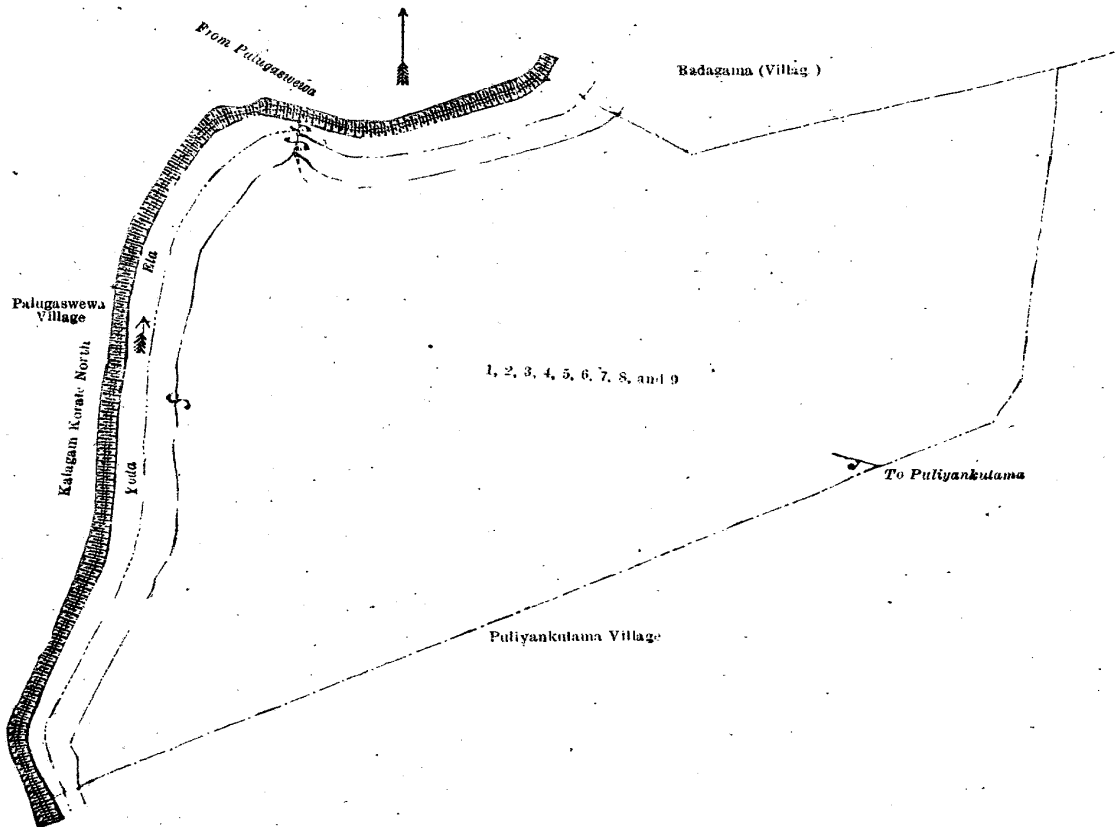
Description of the Lands referred to.

The following lots situate in the village of Pugallagama, in the Medalassa tulana of Kalagam korale south of the Kalagam palata, in the North-Central Province, as described in the annexed diagram:—

Block survey preliminary pan 897.

Lot.	Name of Land.	Extent, A. R. P.	Lot.	Name of Land.	Extent, A. R. P.
1	Yoda-ela (part)	6 0 32	6	Wekanda (tank bund, abandoned)	0 3 8
2	Siyambalagahahena, Pugallagamekele, and Pahalawewa	18 1 32	7	Footpath	0 0 22
3	Wekanda (tank bund, abandoned)	0 1 26	8	Pugallagamekele and Pahalawewa	41 0 18
4	Pugallagamamukalana and Ihalawewa	13 1 11	9	Pugallagamamukalana and Ihalawewa	12 0 19
5	Footpath	0 0 5			92 2 13

and bounded as follows: on the north by part of Yoda-ela (the village limits of Palugaswewa and Radagama, the village limit of Radagama; on the east and south by the village limit of Puliyanukulama; on the west by part of Yoda-ela (the village limit of Palugaswewa in Kalagam korale north).



Surveyor-General's Office,
Colombo, August 6, 1923.

Scale of 8 Chains to an Inch.

C. H. VINCE,
for Surveyor-General.

February 23, 1924.

L. L. HUNTER,
Special Officer.

PRELIMINARY NOTICES.

Colombo Notice No. 8,594.

Notice under "The Waste Lands Ordinances of 1897, 1899, 1900, and 1903."

TAKE notice that unless within three months from May 9, 1924, the persons, if any, who claim any interest in the lands hereinafter mentioned or in any one or more of such lands or to some interest therein make claim in person or in writing to the said lands or any of them or to some interest therein to L. L. Hunter, Esq., Special Officer appointed under section 28 of "The Waste Lands Ordinances of 1897, 1899, 1900, and 1903," at his office at Colombo:

Such Special Officer, in pursuance of the powers vested in him by the said Ordinances, will declare by writing under his hand that the said lands, or such of them as to no claim has been made, are the property of the Crown.

L. L. HUNTER,
Special Officer.

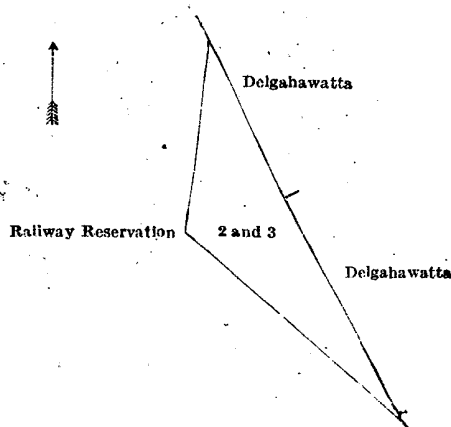
NOTE.—A claim to a right of way over the said lands or any of them is a claim to an interest in the land or lands.

Description of the Lands referred to.

The following lots situate in the village of Enderamulla, in the Adikari pattuwa of the Siyane korale west, in the Colombo District of the Western Province, as described in the annexed diagram:—

Lot.	Name of Land.	Preliminary plan 16,145.	Extent, A. R. P.
2 ..	Delgahawatta	0 0 17.50
3 ..	Do.	0 0 25.62
			0 1 3.12

and bounded as follows: on the north by the railway reservation claimed by the Ceylon Government Railway and Delgahawatta claimed by H. Singho Babanis Fernando; on the east by Delgahawatta claimed by H. Singho Babanis Fernando and Delgahawatta claimed by N. Simon Fernando; on the south and west by the railway reservation claimed by the Ceylon Government Railway.



Surveyor-General's Office,
Colombo, February 21, 1924.

Scale of 2 Chains to an Inch.
Colombo S. O. 26—1924.

A. H. G. DAWSON,
for Surveyor-General.

Colombo Notice No. 8,595.

Notice under "The Waste Lands Ordinances of 1897, 1899, 1900, and 1903."

TAKE notice that unless within three months from May 9, 1924, the persons, if any, who claim any interest in the lands hereinafter mentioned or in any one or more of such lands or to some interest therein make claim in person or in writing to the said lands or to any of them or to some interest therein to L. L. Hunter, Esq., Special Officer appointed under section 28 of "The Waste Lands Ordinances of 1897, 1899, 1900, and 1903," at his office at Colombo :

Such Special Officer, in pursuance of the powers vested in him by the said Ordinances, will declare by writing under his hand that the said lands, or such of them as to which no claim has been made, are the property of the Crown.

L. L. HUNTER,
Special Officer.

NOTE.—A claim to a right of way over the said lands or any of them is a claim to an interest in the land or lands.

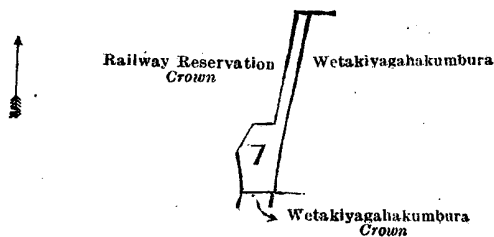
Description of the Lands referred to.

The following lots situate in the village of Wanawahala, in the Adikari pattuwa of the Siyane korale west, in the Colombo District of the Western Province, as described in the annexed diagrams :—

I.—Preliminary plan 16,158.

Lot.	Name of Land.	Extent, A. R. P.
7	Wetakeiyagahakumbura	0 0 8.12

and bounded as follows : on the north by the railway reservation to be declared the property of the Crown under the Waste Lands Ordinances ; on the east by Wetakeiyagahakumbura claimed by Panthiadeilage Elaris and another ; on the south by Wetakeiyagahakumbura to be declared the property of the Crown under the Waste Lands Ordinances ; on the west by the railway reservation to be declared the property of the Crown under the Waste Lands Ordinances.



Surveyor-General's Office,
Colombo, February 22, 1924.

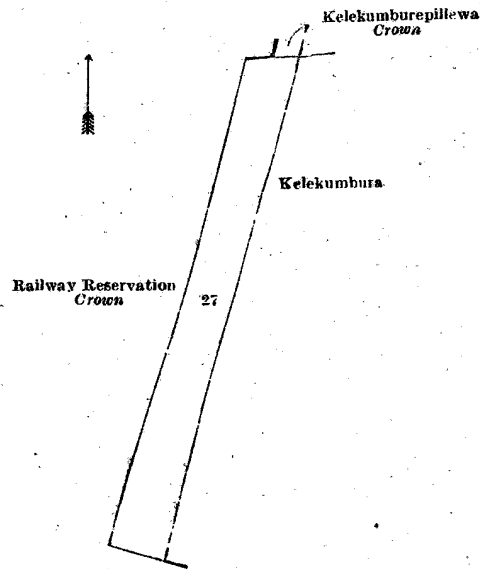
Scale of 2 Chains to an Inch.

C. A. COPLAND,
for Surveyor-General.

II.—Preliminary plan 16,158.

Lot.	Name of Land.	Extent, A. R. P.
27	Kelekumbura	0 1 10.75

and bounded as follows : on the north by the railway reservation to be declared the property of the Crown under the Waste Lands Ordinances, Kelekumburepillewa to be declared the property of the Crown under the Waste Lands Ordinances ; on the east by Kelekumbura claimed by I. Sinoris Fernando and others ; on the south by Kelekumbura claimed by I. Sinoris Fernando and others, the railway reservation to be declared the property of the Crown under the Waste Lands Ordinances ; on the west by the railway reservation to be declared the property of the Crown under the Waste Lands Ordinances.



Surveyor-General's Office,
Colombo, February 22, 1924.

Scale of 2 Chains to an Inch.
Colombo S. O. 27—1924.

C. A. COPLAND,
for Surveyor-General.

Colombo Notice No. 8,596.

Notice under "The Waste Lands Ordinances of 1897, 1899, 1900, and 1903."

TAKE notice that unless within three months from May 9, 1924, the persons, if any, who claim any interest in the lands hereinafter mentioned or in any one or more of such lands or to some interest therein make claim in person or in writing to the said lands or to any of them or to some interest therein to L. L. Hunter, Esq., Special Officer appointed under section 28 of "The Waste Lands Ordinances of 1897, 1899, 1900, and 1903," at his office at Colombo:

Such Special Officer, in pursuance of the powers vested in him by the said Ordinances, will declare by writing under his hand that the said lands, or such of them as to which no claim has been made, are the property of the Crown.

L. L. HUNTER,
Special Officer.

NOTE.—A claim to a right of way over the said lands or any of them is a claim to an interest in the land or lands.

Description of the Lands referred to.

The following lots situate in the village of Ragama, in the Ragam pattuwa of the Alutkuru korale south, in the Colombo District of the Western Province, as described in the annexed diagrams:—

I.—Preliminary plan 16,139.

Lot.	Name of Land.	Extent, A. R. P.
2 ..	Diagala estate (encroachment)	1 0 10·37

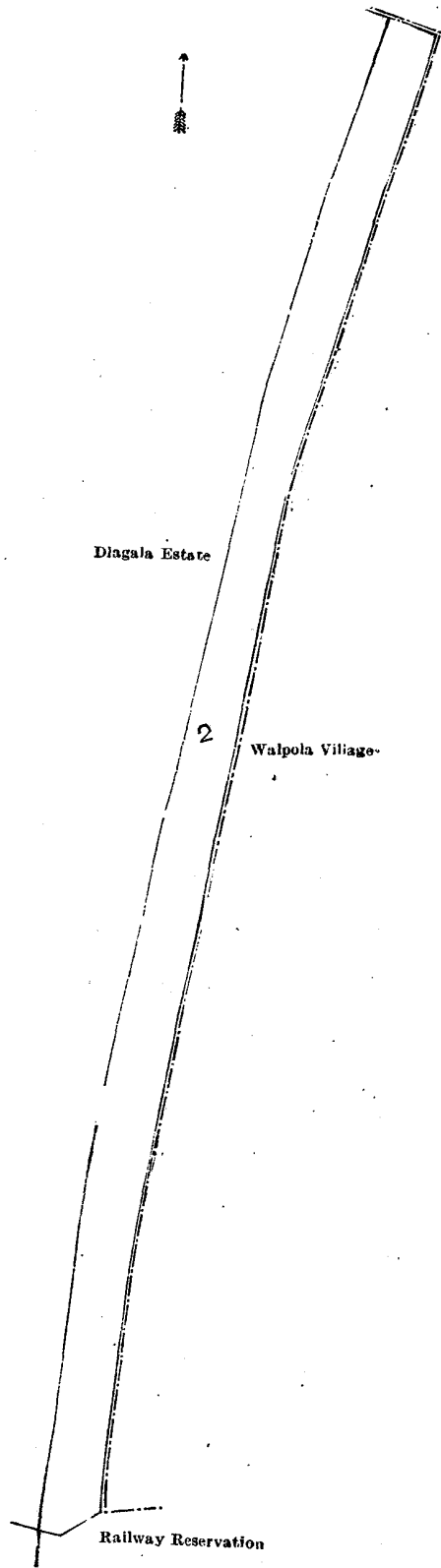
and bounded as follows: on the north by Diagala estate claimed by Messrs. Lewis Brown & Co. and the village limit of Walpola; on the east by the village limit of Walpola; on the south by the railway reservation claimed by the Ceylon Government Railway; on the west by Diagala estate claimed by Messrs. Lewis Brown & Co.

[For Diagram see page 533.]

II.—Preliminary plan 16,139.

Lot.	Name of Land.	Extent, A. R. P.
9 ..	Maragahawatta (encroachment)	0 1 19·87

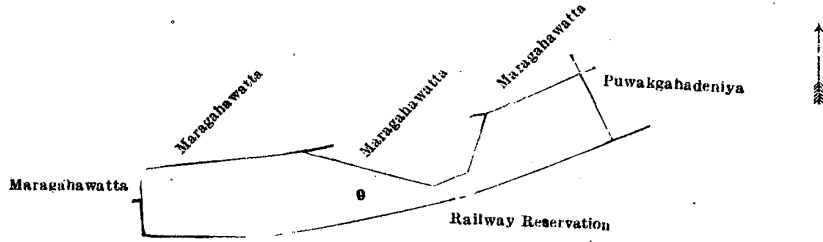
and bounded as follows: on the north by Maragahawatta claimed by R. Pedrick Dias and others, Maragahawatta (encroachment) claimed by the Ceylon Government Railway, Maragahawatta claimed by R. Pedrick Dias and others; on the east by Puwakgahadeniya claimed by the Ceylon Government Railway and the railway reservation claimed by the Ceylon Government Railway; on the south by the railway reservation claimed by the Ceylon Government Railway; on the west by railway reservation claimed by the Ceylon Government Railway, Maragahawatta (encroachment) leased from the Crown.



Surveyor-General's Office,
Colombo, February 21, 1924.

Scale of 2 Chains to an Inch.

A. H. G. DAWSON,
for Surveyor-General.



Surveyor-General's Office,
Colombo, February 21, 1924.

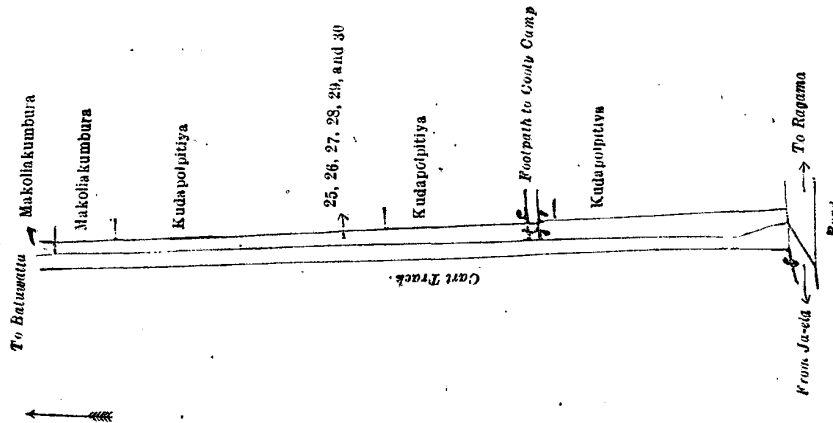
Scale of 2 Chains to an Inch.

A. H. G. DAWSON,
for Surveyor-General.

III.—Preliminary plan 16,139.

Lot.	Name of Land.	Extent, A. R. P.	Lot.	Name of Land.	Extent, A. R. P.
25 ..	Makoliakumbura (encroachment)	.. 0 0 1.37	29 ..	Kudapolpitiya (encroachment)	.. 0 0 1.25
26 ..	Kudapolpitiya (do.)	.. 0 0 7	30 ..	Do. (do.)	.. 0 0 1.43
27 ..	Do. 0 0 5.37			
28 ..	Do. (encroachment)	.. 0 0 7.62			0 0 24.04

and bounded as follows : on the north by Makoliakumbura (encroachment) leased from the Crown ; on the east by Makolia-kumbura claimed by E. Peduru Perera, Kudapolpitiya claimed by J. G. P. A. Siriwardana, Kudapolpitiya claimed by the Public Works Department, Kudapolpitiya claimed by J. G. P. A. Siriwardana ; on the south by the road from Ragama to Jaela ; on the west by the cart track.



Surveyor-General's Office,
Colombo, February 21, 1924.

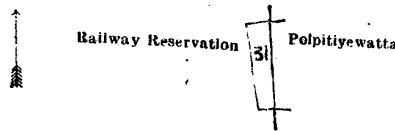
Scale of 2 Chains to an Inch.

A. H. G. DAWSON,
for Surveyor-General.

IV.—Preliminary plan 16,139.

Lot.	Name of Land.	Extent, A. R. P.
31 ..	Polpitiywatta (encroachment)	.. 0 0 3.75

and bounded as follows : on the north by the railway reservation claimed by the Ceylon Government Railway ; on the east by Polpitiywatta claimed by John F. Perera ; on the south and west by the railway reservation claimed by the Ceylon Government Railway.



Surveyor-General's Office,
Colombo, February 21, 1924.

Scale of 2 Chains to an Inch.

A. H. G. DAWSON,
for Surveyor-General.

V.—Preliminary plan 16,139.

Lot.	Name of Land.	Extent, A. R. P.
35 ..	Gurunayakumbura (encroachment)	.. 0 0 0.25

and bounded as follows : on the north by Hakurukumbura claimed by the Ceylon Government Railway ; on the east by Gurunayakumbura claimed by John F. P. A. Siriwardana ; on the south by the railway reservation claimed by the Ceylon Government Railway ; on the west by railway reservation claimed by the Ceylon Government Railway.



Surveyor-General's Office,
Colombo, February 21, 1924.

Scale of 2 Chains to an Inch.

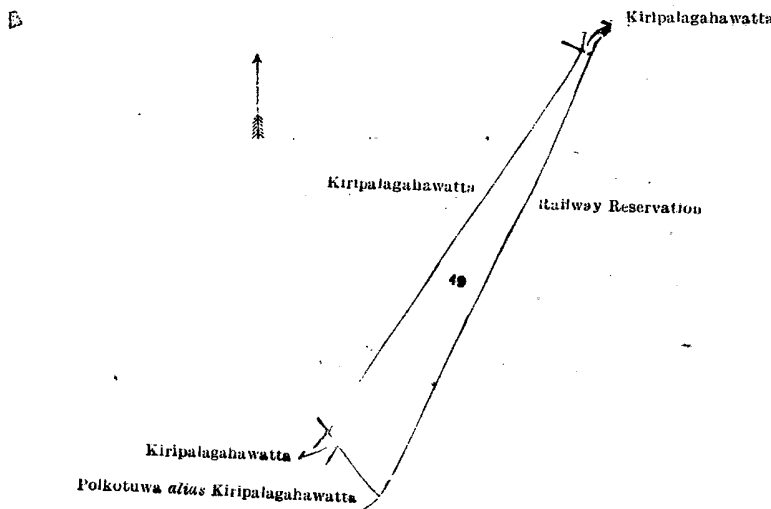
A. H. G. DAWSON,
for Surveyor-General.

VI.—Preliminary plan 16,139.

Lot.	Name of Land.
49	Kiripalagahawatta

Extent, A. R. P.
0 0 39.75

and bounded as follows : on the north by Kiripalagahawatta claimed by A. Euginia Silva, Kiripalagahawatta (encroachment) leased from the Crown ; on the east by the railway reservation claimed by the Ceylon Government Railway ; on the south by the railway reservation claimed by the Ceylon Government Railway, Polkotuwa *alias* Kiripalagahawatta claimed by the Ceylon Government Railway, Kiripalagahawatta (encroachment) leased from the Crown ; on the west by Kiripalagahawatta claimed by A. Euginia Silva.



Surveyor-General's Office,
Colombo, February 21, 1924.

Scale of 2 Chains to an Inch.

A. H. G. DAWSON,
for Surveyor-General.

Colombo S. O. 28—1924.

Galle Notice No. 8,597.

Notice under "The Waste Lands Ordinances of 1897, 1899 1900, and 1903."

TAKE notice that unless within three months from May 9, 1924, the persons, if any, who claim any interest in the lands hereinafter mentioned or in any one or more of such lands or to some interest therein make claim in person or in writing to the said lands or any of them or to some interest therein to P. J. Hudson, Esq., Special Officer appointed under section 28 of "The Waste Lands Ordinances of 1897, 1899, 1900, and 1903," at his office at Colombo :

Such Special Officer, in pursuance of the powers vested in him by the said Ordinances, will declare by writing under his hand that the said lands, or such of them as to which no claim has been made, are the property of the Crown.

P. J. HUDSON,
Special Officer.

NOTE.—A claim to a right of way over the said lands or any of them is a claim to an interest in the land or lands.

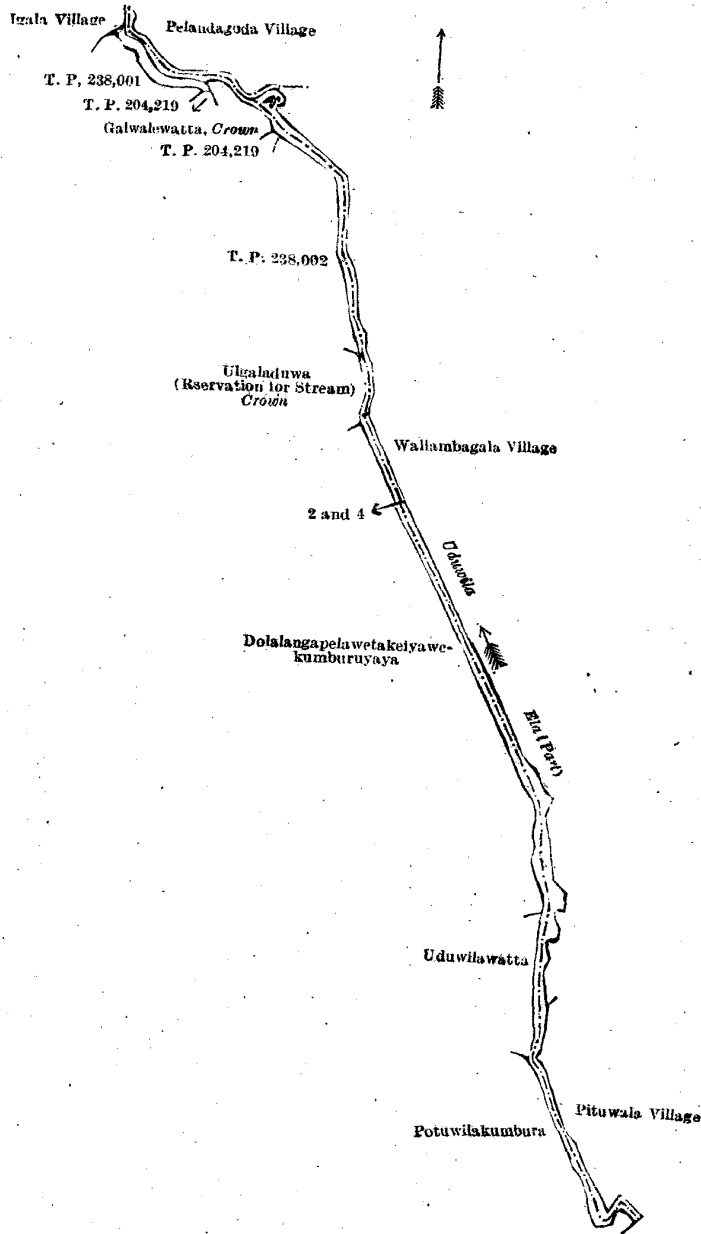
Description of the Lands referred to.

The following lots situate in the village of Kadirandola, in the Bentota-Walallawiti korale of the Galle District in the Southern Province, as described in the annexed diagrams :—

I.—Block survey preliminary plan 584.

Lot.	Name of Land.	Extent, A. R. P.
2	Galwelekebellaowita (reservation for stream)	0 1 5
4	Uduwila-ela (part)	1 1 36
		1 3 1

and bounded as follows : on the north by the village limit of Igala, a part of Uduwila-ela (the village limit of Pelandagoda) ; on the east by a part of Uduwila-ela (the village limits of Wallambagala and Pituwala) ; on the south by Potuwilakumbura claimed by Kariyawasam Patiranage Don Andiris and others ; on the west by Potuwilakumbura claimed by Kariyawasam Patiranage Don Andiris and others, Uduwilawatta claimed by Kariyawasam Warniyagodage Andris and others, Dolalangapelawetakeiyawekumburiyaya (private); Ulgaladuwa (reservation for stream) belonging to the Crown, T. P. 238,002, T. P. 204,219, Galwalewatta belonging to the Crown, T. P. 204,219, T. P. 238,001.



Surveyor-General's Office,
Colombo, February 11, 1924.

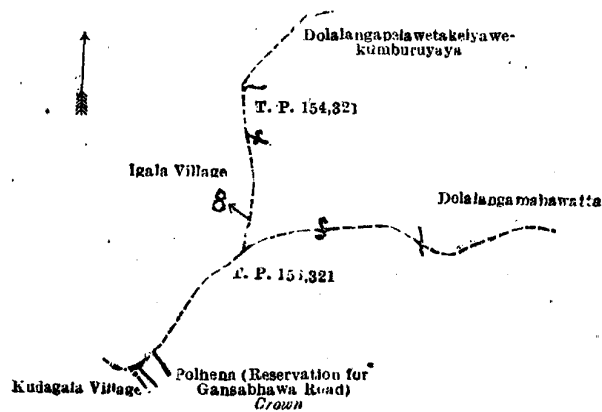
Scale of 8 Chains to an Inch.

C. H. VINCE,
for Surveyor-General.

II.—Block survey preliminary plan 584.

Lot.	Name of Land.	Extent, A. R. P.
8.	Footpath	0 0 13

and bounded as follows : on the north by the village limit of Igala ; on the east by Dolalanga pelawetakeiyawekumburuyaya (private), T. P. 154,321, Dolalangamahawatta claimed by Kitulgodagama Adohamy and others ; on the south by T. P. 154,321, Polhena (reservation for Gansabahawa road) belonging to the Crown, the village limit of Kudagala ; on the west the by village limit of Igala.



Surveyor-General's Office,
Colombo, February 11, 1924.

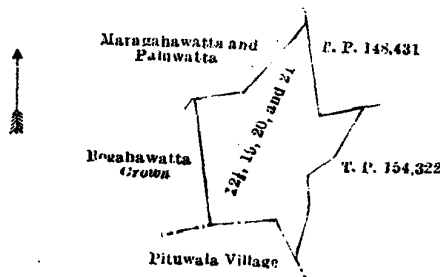
Scale of 4 Chains to an Inch.

C. H. VINCE,
for Surveyor-General.

III.—Block survey preliminary plan 854.

Lot.	Name of Land.	Extent, A. R. P.
12½ ..	Narawalketiyemanana	0 0 31
19 ..	Maragahawatta	0 0 22
20 ..	Narawalketiyemanana <i>alias</i> Maragahakele (reservation for path)	0 0 10
21 ..	Do.	0 2 8
		0 3 31

and bounded as follows: on the north by Maragahawatta and Paluwatta claimed by Kariyawasam Warniyagodage Don Andiris and others; on the east by T. Ps. 148,431, 154,322; on the south by the village limit of Pituwala; on the west by Bogahawatta belonging to the Crown.



Surveyor-General's Office,
Colombo, February 11, 1924.

Scale of 4 Chains to an Inch.

C. H. VINCE,
for Surveyor-General.

IV.—Block survey preliminary plan 584.

Lot.	Name of Land.	Extent, A. R. P.	Lot.	Name of Land.	Extent, A. R. P.
10½ ..	Dolalangamahawatta (road reservation)	0 0 6	31 ..	Narawalketiyekumbura-addaramanana	0 1 35
25 ..	Narawalketiyekumbura-addaramanana	0 3 34	33 ..	<i>alias</i> Dolalangamanana	0 2 23
28 ..	Gansabhawa road (part)	0 1 4	36 ..	Narawalaketiyekumbura-addaramanana	0 0 11
29 ..	Narawalketiyekumbura-addaramanana (reservation for Gansabhawa road)	0 1 19		Gansabhawa road	3 1 10
30 ..	Narawalketiyekumbura-addaramanana	0 1 38			

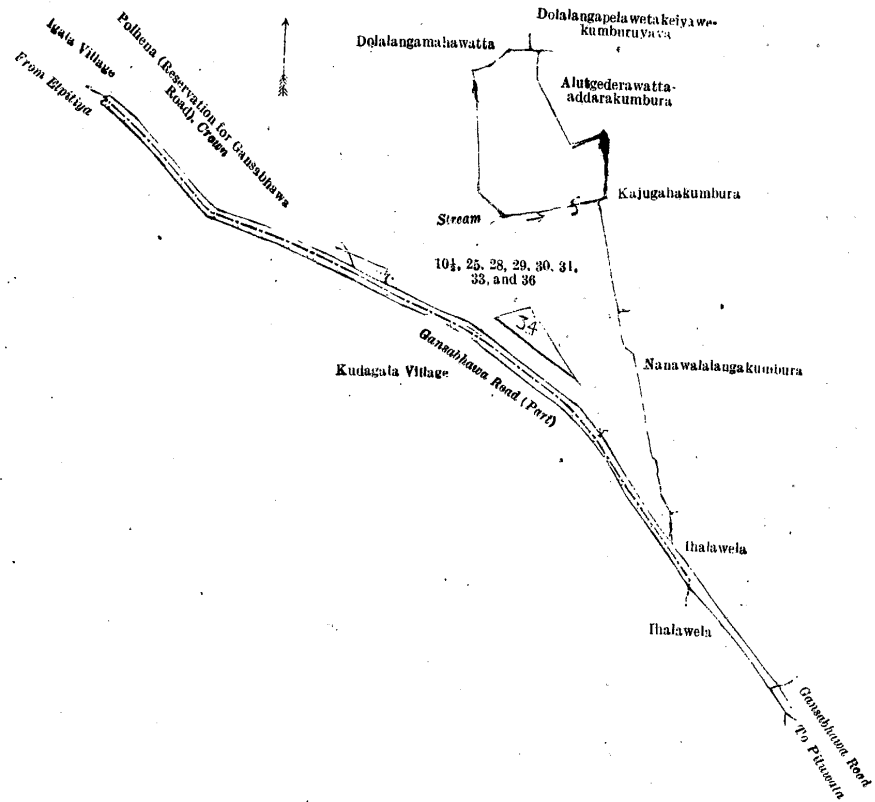
(Exclusive of the stream passing through the land.)

and bounded as follows: on the north by the village limit of Igala, Polhena (reservation for Gansabhawa road) belonging to the Crown, a stream, Dolalangamahawatta claimed by Kitulgodagama Adohamy and others), Dolalangepalawetakeliyakumburuyaya (private); on the east Alutgedarawatta-addarakumbura (private), Kajugahakumbura claimed by Weraniyagodage Siyadoris, Nanawalalangakumbura claimed by K. W. Davith Appu and others, Ihalawela (private); on the south by the Gansabhawa road from Pituwala to Elpitiya, Ihalawela (private); on the west by a part of the Gansabhawa road from Pituwala to Elpitiya (the village limit of Kudagala).

NOTE.—The following lot lying within the above-mentioned boundaries is excluded from this notice, and its extent of 19 perches is not included in the acreage of 3 acres 1 rood and 10 perches given above:—

Lot.	Name of Land.	Extent, A. R. P.
34 ..	Narawalketiyekumbura-addaramanana	0 0 19

Block survey preliminary plan 584.



Surveyor-General's Office,
Colombo, February 11, 1924.

Scale of 4 Chains to an Inch.

C. H. VINCE,
for Surveyor-General.

Galle S. O. 1—1924.

Kurunegala Notice No. 8,598.

Notice under "The Waste Lands Ordinances of 1897, 1899, 1900, and 1903."

TAKE notice that unless within three months from May 9, 1924, the persons, if any, who claim any interest in the land hereinafter mentioned make claim in person or in writing to the said land or to some interest therein to F. Leach, Esq., Special Officer appointed under section 28 of "The Waste Lands Ordinances of 1897, 1899, 1900, and 1903," at his office at Colombo :

Such Special Officer, in pursuance of the powers vested in him by the said Ordinances, will declare by writing under his hand that the land, to which no claim has been made, is the property of the Crown.

F. LEACH,
Special Officer.

NOTE.—A claim to a right of way over the said land is a claim to an interest in the land.

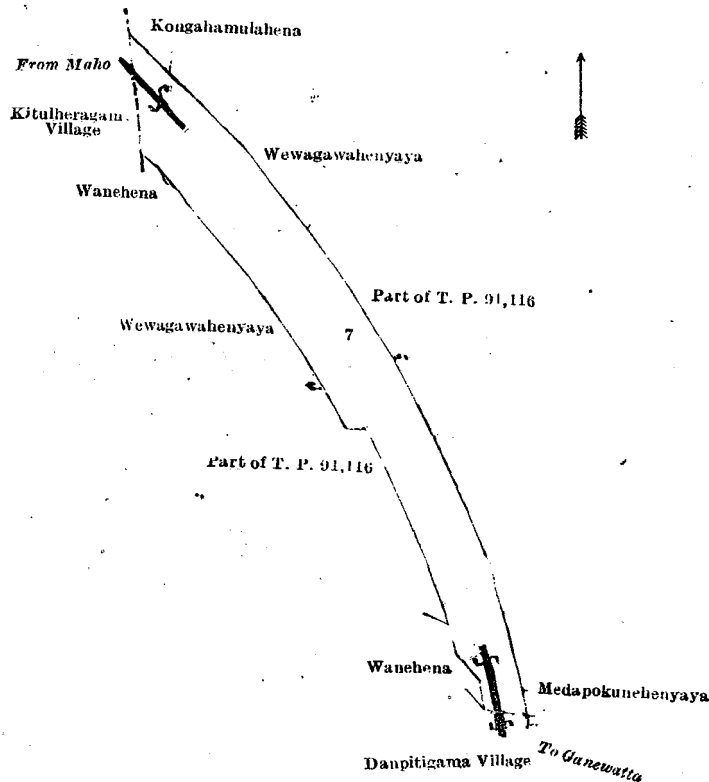
Description of the Land referred to.

The following lot situate in the village of Unagaswewa, in the Katuwanni korale of the Wannu hatpattu, in the Kurunegala District of the North-Western Province, as described in the annexed diagram :—

Block survey preliminary plan 1,920.

Lot.	Name of Land.	Extent, A. R. P.
7	Wanehena (railway line and reservation)	2 1 1

and bounded as follows : on the north by Kongahamulahena (private), Wewagawahenyaya (part of T. P. 91,116) ; on the east by Wewagawahenyaya (part of T. P. 91,116), Medapokunehenyaya (private) ; on the south by the village limit of Danpitigama, Wanehena (private), Wewagawahenyaya (part of T. P. 91,116) ; on the west by Wewagawahenyaya (part of T. P. 91,116), Wanehena (private), the village limit of Kitulheragama.



Surveyor-General's Office,
Colombo, February 15, 1924.

Scale of 4 Chains to an Inch.

C. H. VINCE,
for Surveyor-General.

Kurunegala S. O. 19--1924.

Kurunegala Notice No. 8,599.

Notice under "The Waste Lands Ordinances of 1897, 1899, 1900, and 1903."

TAKE notice that unless within three months from May 9, 1924, the persons, if any, who claim any interest in the lands hereinafter mentioned or in any one or more of such lands or to some interest therein make claim in person or in writing to the said lands or any of them or to some interest therein to F. Leach, Esq., Special Officer appointed under section 28 of "The Waste Lands Ordinances of 1897, 1899, 1900, and 1903," at this office at Colombo :

Such Special Officer, in pursuance of the powers vested in him by the said Ordinances, will declare by writing under his hand that the said lands, or such of them as to which no claim has been made, are the property of the Crown.

F. LEACH,
Special Officer.

NOTE.—A claim to a right of way over the said lands or any of them is a claim to an interest in the land or lands.

Description of the Lands referred to.

The following lots situate in the village of Talawa, in the Nikawagampaha korale of the Hiriyala hatpattu in the Kurunegala District of the North-Western Province, as described in the annexed diagrams :—

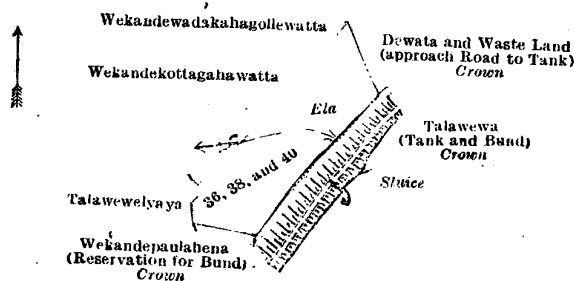
I.—Block survey preliminary plan 1,879.

Lot.	Name of Land.	Extent, A. R. P.
36 ..	Wekandewadakahagollewatta	0 0 27
38 ..	Wekandekottagahawatta	0 1 32
40 ..	Wekandekongahawatta	0 0 25

(Exclusive of the ela passing through the land.)

0 3 4

and bounded as follows : on the north by Wekandekottagahawatta claimed by Wijekoon Mudiyansele Tikiri Banda and others, Wekandewadakahagollewatta claimed by Wijekoon Mudiyansele Mudiyanse, dewata and waste land (approach road to tank) claimed by the Crown ; on the east by Talawewewa (tank and bund) claimed by the Crown ; on the south by Talawewewa (tank and bund) claimed by the Crown, Wekandepaulahena (reservation for bund) claimed by the Crown ; on the west by Talawewelyaya claimed by A. Ukku Banda and others, Wekandekottagahawatta claimed by Wijekoon Mudiyansele Tikiri Banda and others.



Surveyor-General's Office,
Colombo, February 15, 1924.

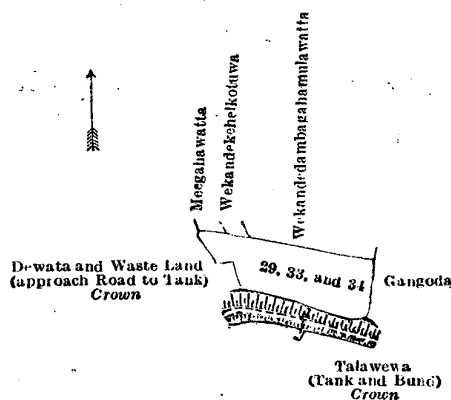
Scale of 4 Chains to an Inch.

C. H. VINCE,
for Surveyor-General.

II.—Block survey preliminary plan 1,879.

Lot.	Name of Land.	Extent, A. R. P.
29 ..	Wekande Dambagahamulawatta	0 1 18
33 ..	Wekande Kehelkotuwa	0 0 10
34 ..	Meegahawatta	0 0 7
		0 1 35

and bounded as follows : on the north by Meegahawatta claimed by Ukku Bandage Mutu Menika and another, Wekande Kehelkotuwa claimed by Wanniamige Dingirihamy, Wekande Dambagahamulawatta claimed by Bandage Wanniamy and another ; on the east by Gangoda claimed by Appuhamige Herathamy and others ; on the south by Talawewewa (tank and bund) claimed by the Crown ; on the west by dewata and waste land (approach road to tank) claimed by the Crown.



Surveyor-General's Office,
Colombo, February 15, 1924.

Scale of 4 Chains to an Inch.

C. H. VINCE,
for Surveyor-General.

LAND SALES IN THE CENTRAL PROVINCE.

No. 2,727, C. P.—The Government Agent, Central Province, will on Friday, June 20, 1924, at 2 P.M., at his office in Kandy Kachcheri, put up to auction, for sale or settlement, or will otherwise dispose of, the under-mentioned portions of Crown land, in accordance with the regulations of Government regarding land sales. Eleven allotments of land situated in the Udapalata division of the Kandy District of the Central Province.

Preliminary plan 6,363. Village—Tembiligala Pallegama in Udapalata division.

Lot.	Name of Land.	Name of Applicant.	Name of Claimant.	Description.	Extent.		Upset price per acre, Rs.
					A.	R. P.	
1326c	Illukgattekumbura	—	Crown (encroachment by K. Baba and P. Pulinga)	Paddy field	0	0 21·5	300*
1333	Egodawattekumbura	—	Crown (encroachment by V. Dingira Balatiyanuwa)	Paddy field with a small bit of open land	0	1 11·75	300*
1333A	Kammaldorakumbura or Manakumbura	—	Crown (encroachment by V. Dingira and brothers)	do.	0	0 33·55	300*
1333B	Egodawattekumbura	—	Crown (encroachment by H. Ungu)	do.	0	0 20·45	300*
1333C	Kammaldorakumbura or Manakumbura	—	Crown (encroachment by Balatiyanu)	do.	0	0 19·85	300*
1333D	Manakumbura	—	Crown (encroachment by V. Annaratti)	do.	0	0 7·75	300*
1333F	Nesaruwa	—	Crown (encroachment by H. Ganita)	do.	0	0 9·95	300*
1334	Kammaldorakumbura or Manakumbura	—	do.	Paddy field	0	0 2·89	300*
1334A	Do.	—	Crown (encroachment by V. Balitiyana and H. Gannita)	do.	0	0 3·45	300*
1334B	Manakumbura	—	Crown (encroachment by V. Annuratti and H. Gannita)	do.	0	0 1·46	300*
1334C	Nesaruwa	—	Crown (encroachment by H. Gannita)	do.	0	0 0·70	300*

* Re-advertised.

Further particulars regarding these lands can be obtained from the Government Agent, Central Province, and their plans from the Surveyor-General.

Colonial Secretary's Office,
Colombo, May 5, 1924.

CECIL CLEMENTI,
Colonial Secretary.

No. 2,728, C. P.—The Assistant Government Agent, Nuwara Eliya, will on Monday, July 7, 1924, at 10 A.M., at Depegoda Gansabhawa, put up to auction, for sale or settlement, or will otherwise dispose of, the under-mentioned portions of Crown land, in accordance with the regulations of Government regarding land sales. Ten allotments of land situated in the Kotmale division of the Nuwara Eliya District of the Central Province.

Lot.	Name of Land.	Preliminary plan 7,457. Village—Meddegodarategammedda.			Extent.		Upset price per acre, Rs.
		Name of Applicant.	Name of Claimant.	Description.	A.	R. P.	
1	Wetalawa	P. Ratanajoti Unnanse of Pusulpitiya Vihare	Crown (encroachment by the applicant)	Tea garden	3	2 34	400*
2	Do.	do.	Crown	Patana	4	1 36	160
Preliminary plan 7,589. Village—Meddegodarategammedda.							
1	Kaluwewa	Crown	Crown (encroachment by the heirs of H. Bala-hami)	Patana	1	3 17	210
2	Do.	do.	do.	Tea, vegetables, &c.	1	1 19	410
3	Do.	do.	do.	Paddy field	1	1 23	410
4	Do.	do.	do.	Tea, vegetables, &c.	0	2 19	310
5	Do.	do.	do.	Patana	1	1 34	210
6	Kaluwewakumbura	do.	Ditto (encroachment by P. Heen Appunaide of Pusulpitiya)	Paddy field	0	2 18	410
7	Kaluwewahena	do.	do.	Native garden	0	1 38	210

Preliminary plan 6,922. Village—Tispiane.				Extent. Upset price	
Lot.	Name of Land.	Name of Applicant.	Name of Claimant.	Description.	A. R. P. per acre, Rs.
6	Wagalahena	Ganehelagedera Kawrala	Crown (leased to Dissanayaka Mudiyanseleage Ukku Banda of Tispiane)	Tea	2 2 39 250

* For settlement.

Further particulars regarding these lands can be obtained from the Assistant Government Agent, Nuwara Eliya, and plans of them from the Surveyor-General.

Colonial Secretary's Office,
Colombo, May 7, 1924.

CECIL CLEMENTI,
Colonial Secretary.

No. 2,729, C. P.—The Government Agent, Central Province, will on Tuesday, June 24, 1924, at 11:30 A.M., at his office in Kandy Kachcheri, put up to auction, for sale or settlement, or will otherwise dispose of, the under-mentioned portions of Crown land, in accordance with the regulations of Government regarding land sales. Fourteen allotments of land situated in the Uda palata division of the Kandy District of the Central Province.

Preliminary plan 7,614. Villages—Mitalawwa and Giraula in Ganga Ihala korale of Uda palata.				Extent. Upset price	
Lot.	Name of Land.	Name of Applicant.	Description.	A. R. P. per acre, Rs.	
1	Wilandapatana	Tikkadurayalegedera Baiya of Mitalawwa	Patana and scrub jungle	1 3 10 100	
Village—Giraula.					
2	Wilandapatana	Rankira Mahaduraya of Giraula	Patana and scrub jungle	2 3 28 150	
3	Wedeyapolawatta	—	Native garden contains coconut trees 10 to 25 years old, jak trees 30 years old, tea bushes 5 to 15 years old, arecanut and other fruit trees, and a thatched mud hut	1 2 37 300	

Advance extract No. 1 of block survey preliminary plan 10.

Village—Tembiligala Pallegama in Ganga Ihala korale of Uda palata.

18G	Patalahena	—	Chena jungle	0 3 37 300
18J	Do.	—	do.	1 0 3 300
18K	Do.	—	Plantain garden	0 2 24 300
18L	Do.	—	Chena jungle	0 3 24 300
18M	Do.	—	do.	1 1 31 —*
18V	Handa-ambagahamulahena	—	do.	2 0 0 —*
18W	Yakgehena	—	do.	5 0 12 —*
18X	Rukattanadeniyahena	—	do.	2 2 27 250
18Y	Do.	—	do.	0 0 3 250
18Z	Do.	—	do.	2 0 36 —*
18AA	Do.	—	do.	0 0 12 300

* To be reserved.

Further particulars regarding these lands can be obtained from the Government Agent, Central Province, and their plans from the Surveyor-General.

Colonial Secretary's Office,
Colombo, May 7, 1924.

CECIL CLEMENTI,
Colonial Secretary.

LAND SALES IN THE NORTH-CENTRAL PROVINCE.

2,349, N.C. P.—The Government Agent, North-Central Province, will on Friday, June 20, 1924, at 1 P.M., at his office in Anuradhapura, put up to auction, for sale or settlement, or will otherwise dispose of, the under-mentioned portions of Crown land, in accordance with the regulations of Government regarding land sales. Twenty-four allotments of land situated in the Wilachchiya and Kende korales in Nuwaragam palata of the Nuwarakalawiya district of the North-Central Province.

Final village plan 665. Village—Pahamunegama in Wilachchiya korale.				Extent. Upset price	
Lot.	Name of Land.	Name of Applicant.	Description.	A. R. P. per acre, Rs.	
2AS	Pahamunegamakele	K. Menikrala	Chena fit for garden	1 0 4 22	
2AU	Nelliyagamakele	B. Kirihami	Low jungle fit for paddy	1 3 12 23	
2AV	Pahamunegamakele	V. Suddahami	Jungle	1 3 23 22	
2AW	Nelliyagamakele	V. Kombi Etani	do.	1 0 21 22	

Final village plan 682. Village—Siyambalagahagama in Wilachchiya korale.

Lot.	Name of land.	Name of Applicant.	Description.	Extent.			Upset price per acre, Rs.
				A.	R.	P.	
2B	Siyambalagahagamakele ..	B. Siriya, Vel-Duraya ..	Chena fit for garden ..	1	3	37	21
7	Labugalayaya <i>alias</i> Siyambalagahagamakele ..	— ..	Chena fit for paddy ..	4	0	19	24
7F	Siyambalagahagamakele ..	A. Horatala ..	do. ..	1	1	9	21
7G	Do. ..	T. Siriya ..	do. ..	3	0	12	24
7H	Do. ..	W. Sewwa, <i>ex</i> Vel-Duraya ..	do. ..	2	0	3	21
7J	Do. ..	S. Horatala ..	do. ..	3	2	2	24
18	Palugangoda <i>alias</i> Siyambalagahagamakele ..	— ..	Low jungle fit for paddy ..	1	3	24	22
18A	Siyambalagahagamakele ..	P. Sepala ..	Low jungle fit for paddy ..	4	0	5	26
18B	Siyambalagahagamaidama ..	— ..	Paddy field, encroachment by Sepala and others ..	0	2	20	21
18c	Do. ..	— ..	Paddy field, encroachment by W. Sewwa, <i>ex</i> Vel-Duraya and others ..	0	0	19	21
20	Ambagahawattekele <i>alias</i> Siyambalagahagamakele ..	H. Hapuwa ..	Chena fit for paddy ..	1	0	21	21
29E	Siyambalagahagamakele ..	L. Kaluwa Vel-Duraya and another ..	do. ..	2	2	31	21
30	Ambagahawattihena <i>alias</i> Siyambalagahagamakele ..	— ..	do. ..	0	2	31	21

Final village plan 599. Village—Pinogama in Kende korale.

1A10	Pinogamakele ..	M. H. Kapuwa ..	Low jungle fit for paddy ..	0	0	14	23
2H	Wanelamukalana <i>alias</i> Pinogamakele ..	do. ..	Forest fit for paddy ..	0	3	20	25
2I	Do. ..	do. ..	do. ..	1	1	8	25
2J	Do. ..	do. ..	Chena fit for paddy ..	0	3	13	22
7B2	Pinogamakele ..	do. ..	Low jungle fit for paddy ..	0	0	14	23
1I1	Do. ..	P. Amangiliya ..	Chena fit for garden ..	1	0	20	22
2K	Wanelamukalana <i>alias</i> Pinogamakele ..	K. P. Vidane, Vel-Pediya ..	Forest fit for paddy ..	2	0	12	23

Further particulars regarding these lands can be had from the Government Agent, North-Central Province, and their plans from the Surveyor-General.

Colonial Secretary's Office,
Colombo, May 2, 1924.

CECIL CLEMENTI,
Colonial Secretary.

No. 2,350, N.C. P.—The Government Agent, North-Central Province, will on Tuesday, June 24, 1924, at 1 P.M., at his office in Anuradhapura, put up to auction, for sale or settlement, or will otherwise dispose of, the under-mentioned portions of Crown land, in accordance with the regulations of Government regarding land sales. Twenty-three allotments of land situated in Wilachchiya korale in Nuwaragam palata of the Nuwarakalawiya district of the North-Central Province.

Final village plan 659. Village—Adampane.

Lot.	Name of Land.	Name of Applicant.	Description.	Extent.			Upset price per acre, Rs.
				A.	R.	P.	
14H	Achariyagamalanda <i>alias</i> Palugahaidama ..	P. Appurala, Vel-Vidane ..	Chena ..	9	0	23	26
14K	Do. ..	Sellawannihamy, <i>ex</i> Vel-Vidane ..	do. ..	4	0	5	28
14E1	Palugahahenyaya <i>alias</i> Labugamakele ..	N. Mudalihamy and another ..	do. ..	2	0	19	26
14E2	Palugahahenyaya <i>alias</i> Kumbukgahaidama ..	R. A. L. Kiri Banda ..	do. ..	4	0	7	26
14E4	Do. ..	— ..	Chena contains 18 coconut trees 1 to 5 years old and 4 palmyra trees (encroachment by J. Anumetirala) ..	0	1	7	26
14S	Kongahaidama <i>alias</i> Adampanekele ..	B. Dingiri Banda ..	Low jungle fit for garden ..	3	3	4	31

Final village plan 663. Village—Andarawewa.

1Y2	Gomadiyagalalanda <i>alias</i> Chetugahaidama ..	Rev. Dhamma Joti ..	Jungle ..	6	0	18	26
1Y4	Andarawewakele ..	W. Laurancipillai ..	do. ..	3	0	1	22

Final village plan 730. Village—Aliyawiddawewa.

1SE	Siyambalagahaidama <i>alias</i> widdawewakele ..	Aliya- N. Banda, Vel-Vidane ..	Chena partly cleared ..	3	3	33	40
-----	--	--------------------------------	-------------------------	---	---	----	----

Final village plan 733. Village—Siwalapitiya.

35B	Welkatuwa ..	A. Banda, Vel-Vidane ..	Chena ..	1	3	28	21
35C	Do. ..	A. Punchirala ..	do. ..	2	0	18	21

Lot.	Name of Land.	Name of Applicant.	Description.	Extent.		Upset price per acre, Rs.	
				A. R. P.			
33C	Siwalapitiyakele ..	M. Thewahamy ..	Chena ..	1	3	8	21
31A	Do. ..	M. Wannihamy ..	do. ..	1	3	37	22
31B	Do. ..	do. ..	do. ..	3	0	18	22
31C	Do. ..	do. ..	do. ..	1	0	8	22
33D	Do. ..	M. Badderala ..	do. ..	3	0	3	22
33E	Do. ..	A. Ukku Banda ..	do. ..	2	3	30	22
Final village plan 734. Village—Dunumadalewa.							
4C	Hakurupitiya ..	P. V. Badderala, Pansal Lekama of Weerasole ..	Chena ..	1	0	2	20
4D	Dunumalewakele ..	N. Rani Etani ..	do. ..	3	3	26	21
4F	Do. ..	A. Rani Etani ..	do. ..	2	0	5	21
6	Waladena <i>alias</i> Dunumadalewakele ..	B. M. Appuhamy ..	do. ..	1	1	25	21
8J	Dunumadalewakele ..	do. ..	do. ..	1	0	9	20
8L	Do. ..	— ..	do. ..	0	1	12	20

Further particulars regarding these lands can be obtained from the Government Agent, North-Central Province, and their plans from the Surveyor-General.

Colonial Secretary's Office,
Colombo, May 6, 1924.

CECIL CLEMENTI,
Colonial Secretary.

LAND SALES IN THE PROVINCE OF SABARAGAMUWA.

No. 1,128, P. of S.—On Thursday, July 24, 1924, at 11 A.M., the Assistant Government Agent for the Kegalla District will put up to auction for sale or settlement, at his office in the Kegalla Kachcheri, the under-mentioned portions of Crown land, on the terms authorized by Government. Fifteen allotments of land situated in the Galboda korale, Beligal korale, and Lower Bulatgama divisions of the Kegalla District of the Province of Sabaragamuwa.

Lot.	Name of Land.	Name of Applicant.	Description.	Extent.		
				A. R. P.		
Preliminary plan 3,297. Village—Diwala.						
1	Kovilagawahena, Gokoturuppehena, Kovilamadehena, Kanaweyagolahena, Malbuluwagawahena, Deyogalapitakandehena, and Pitakandehena (now forming one lot called Diwala estate)	The Diwala (Kegalla) Rubber Co., Ltd.	Contains rubber plant 3 to 4 years old	25	3	23
Preliminary plan 3,261. Village—Pittegama.						
1	Etikehelwarawehena, Mawattihena, Kiripal-kadahena, Moonamaldolahena, Moran-gahamulahena, Kendagollehena, and Etagale-alutwattihena	The Kendawa Tea and Rubber Co., Ltd.	Contains tea bushes 6 to 7 years old and inter-planted with rubber	114	1	34
2	Etikehelwarawehena ..	do. ..	Ditto (reservation along the road)	0	0	16
Preliminary plan 3,263. Villages—Kendawa and Tunbage.						
1	Welipitiyekumburagawahena ..	The Kendawa Tea and Rubber Co., Ltd.	Contains tea bushes 5 to 7 years old and inter-planted with rubber	5	1	30
2	Liniyagastennehena and Welipitiyhena ..	do. ..	do. ..	6	1	3
3	Muttuhena ..	do. ..	do. ..	12	0	24
4	Godakumburegawahena and Galhena ..	do. ..	do. ..	12	3	11
5	Wellabodahena ..	do. ..	do. ..	2	3	11
6	Do. ..	do. ..	Ditto (reservation along Ritigaha-oya)	0	3	5
7	Do. ..	do. ..	Ditto (reservation along Dambagaha-ela)	0	1	20
8	Do. ..	do. ..	do. ..	0	1	39
9	Pussamulahena ..	do. ..	do. ..	1	2	36
10	Do. ..	do. ..	Reservation along Ritigaha-oya	1	1	8
11	Do. ..	do. ..	Contains tea bushes 5 years old and inter-planted with rubber	0	0	38
12	Do. ..	do. ..	Ditto (reservation along Ritigaha-oya)	0	3	8

Further particulars regarding these lots can be obtained from the Assistant Government Agent, Kegalla, and their plans from the Surveyor-General.

Colonial Secretary's Office,
Colombo, May 2, 1924.

CECIL CLEMENTI,
Colonial Secretary.

No. 1,129, P. of S.—The Government Agent, Province of Sabaragamuwa, will on Tuesday, June 24, 1924, at 1.30 P.M., at his office in Ratnapura, put up to auction, for sale or settlement, or will otherwise dispose of, the under-mentioned portions of Crown land, in accordance with the regulations of Government regarding land sales. Eleven allotments of land situated in the Ratnapura District of the Province of Sabaragamuwa.

Preliminary plan 3,345. Village—Bopitiya, Kukulukorale. Claimant—Mr. P. B. Muttetuwegama.

Lot.	Name of Land.	Name of Applicant.	Description.	Extent.			Upset price per acre, Rs.
				A.	R.	P.	
1	Dikgodellahena	—	Chena	0	2	0	—
2	Do.	—	do.	1	0	4	—

Preliminary plan 3,325. Village—Abutnuwara, Kadawata korale. Claimant—Crown.

1	Walawwattahena	T. Yaschamy	Chena	1	3	33	35
2	Hakkaraiyakumbura	Encroachment by the owners of T. P. 72,388	Paddy field	0	0	36	160
3	Getapanagedarawatta	Encroachment by Y. Ratranhamy	Coconut garden 25 to 30 years old	0	3	15	—
4	Do.	Encroachment by Y. Pinhamy	do.	0	2	18	—

Preliminary plan 3,353. Village—Ihalagalagama, Kadawata korale. Claimant—Crown.

14	Pitullerawepodalanda	L. Elandahamy	Paddy field	0	2	15	25
15	Do.	—	Chena	0	1	22	—*

Preliminary plan 3,342. Village—Digadure, Meda korale. Claimant—Crown.

1	Purana	M. Haramanis Fernando	Paddy field	0	1	34	15
---	--------	-----------------------	-------------	---	---	----	----

Preliminary plan 3,346. Village—Hidellana, Kuruwita korale. Claimant—Crown.

1	Digollenadeniya	D. J. A. Samaraweera and another	Deniya	1	3	9	36
2	Do.	—	do.	0	0	21	—†

Preliminary plan 3,352. Village—Pannila, Atakalan korale. Claimant—Crown.

1	Panwila	H. V. Haramanis Appuhamy	Paddy field	1	0	13	56
2	Do.	—	Jungle	0	0	23	—†

Preliminary plan 3,313. Village—Bowatta, Meda korale. Claimant—Crown.

1	Wewekumbura	T. D. Dingiriya	Paddy field	1	0	6	31
2	Wewekumburehena	—	Chena	0	0	5	—‡

* Reservation for Pitullaerawe-oya (not for sale).

‡ Reservation for Weweara (not for sale).

† Reservation for Gansabhawa road (not for sale).

Note.—Lot 14 in preliminary plan 3,353, lot 1 in preliminary plan 3,342, lot 1 in preliminary plan 3,346, lot 1 in preliminary plan 3,352, and lot 1 in preliminary plan 3,313 have been asweddumized by the applicants on Crown permits under Food Production Circulars, and will be sold to them at the upset prices noted against each lot.

Further information respecting these lands may be obtained from the Government Agent, Province of Sabaragamuwa, and their plans from the Surveyor-General.

Colonial Secretary's Office,
Colombo, May 7, 1924.

CECIL CLEMENTI,
Colonial Secretary.

LAND ACQUISITION NOTICES.

HAVING been duly directed by the Governor, with the advice of the Executive Council, acting under the provisions of "The Land Acquisition Ordinance of 1876," section 6, to take order for the acquisition of the following lands, required for a public purpose, namely, for improving the eastern approach to the Mahamodera bridge at 71½ milepost, to wit:—

Preliminary plan 10,526. Village—Mahamodera, within the Municipal limits of Galle.

Lot.	Name of Land.	Description.	Name of Claimant.	Extent.		
				A.	R.	P.
1	Migahawatta	Garden	Thurstan Amarasiri Gunawardena, son of the late Mudaliyar D. C. A. Gunawardena, and administrator of the late Mudaliyar's estate on behalf of (1) himself and the following other heirs—(2) Anson Amarasiri Gunawardena, (3) Mrs. Jane Wijenayaka, (4) Mrs. Elgina Weerasuriya, (5) children of the late Mrs. Alice Gunawardena: (i.) ditto Victor Albert Kuruppu Gunatillaka of Haputale, (ii.) Donald John Kuruppu Gunatillaka, Proctor, Kalutara, (iii.) Frank Edgar Kuruppu Gunatillaka, Kalutara, (iv.) Lionel Oscar Kuruppu Gunatillaka, Proctor, Kalutara, (v.) Percy Herbert Kuruppu Gunatillaka, Barrister, Kalutara, (vi.) Miss Lily Kuruppu Gunatillaka, Kalutara, (vii.) Mrs. Allen Kaviratna of Paman-kada, (viii.) Mrs. Reene Wickramasingha of Kitulgala, (ix.) Iris Wickramasingha, and (x.) Sybil Wickramasingha	0	0	9.56
2	Do.	do.	do.	0	0	6.25

I hereby give public notice, as required by section 7, that the Government proposes to take possession of the lands. All persons interested in the aforesaid lands are hereby required to appear personally or by agent before me at Galle Kachcheri on June 2, 1924, at 2 P.M., and to state the nature of their respective interests in the lands, and the amount and particulars of their claims to compensation for such interests.

The Kachcheri,
Galle, May 1, 1924.

T. B. RUSSELL,
Government Agent.

HAVING been duly directed by the Governor, with the advice of the Executive Council, acting under the provisions of "The Land Acquisition Ordinance of 1876," section 6, to take order for the acquisition of the following land, required for a public purpose, namely, to construct a latrine, to wit :—

Lot.	Name of Land.	Description.	Name of Claimant.	Extent.	
				A.	R. P.
1	Lunuwatta (part of assessment No. 626)	Coconut garden . . .	Dr. V. D. Gunaratna of Matara . . .	0	0 6.25

I hereby give public notice, as required by section 7, that the Government proposes to take possession of the land. All persons interested in the aforesaid land are hereby required to appear personally or by agent before me at Matara Kachcheri, on May 31, 1924, at 10 A.M., and to state the nature of their respective interests in the land, and the amount and particulars of their claims to compensation for such interests.

The Kachcheri,
Matara, April 28, 1924.

G. S. WODEMAN,
Assistant Government Agent.