

Ceylon Government Gazette

Published by Authority.

No. 7,392 — FRIDAY, MAY 16, 1924.

Part III.—Lands.

Separate paging is given to each Part in order that it may be filed separately.

	PAGE		PAGE		PAGE
Land Settlement Notices :—		Land Sales by the Government Agents :—		Land Sales by the Settlement Officer :—	
Final Orders	547	North-Western Province	—	Northern Province	—
Preliminary Notices	567	North-Central Province	581	Eastern Province	—
Land Sales by the Government Agents :—		Province of Uva	584	North-Western Province	—
Western Province	—	Province of Sabaragamuwa	584	North-Central Province	—
Central Province	580	Land Sales by the Settlement Officer :—		Province of Uva	—
Southern Province	—	Western Province	—	Province of Sabaragamuwa	—
Northern Province	—	Central Province	—	Land Acquisition Notices	585
Eastern Province	—	Southern Province	—	Land Resumption Notices	—

FINAL ORDERS.

Hambantota S. O. No. 1,724.

Order under Section 4, Sub-section (1), of "The Waste Lands Ordinances of 1897, 1899, 1900, and 1903."

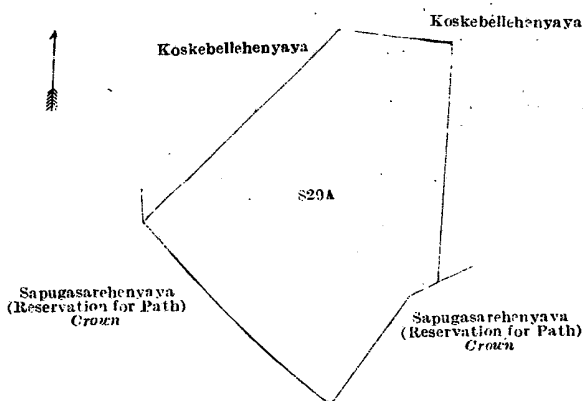
In the matter of the land commonly called or known as Koskebellehena *alias* Sapugasarehenyaya, situate in the village of Kanumuldeniya, in the West Giruwa pattu of the Hambantota District, in the Southern Province, and of "The Waste Lands Ordinances of 1897, 1899, 1900, and 1903."

WHEREAS in pursuance of section 1 of the said Ordinances, it was duly declared and notified on the 28th day of January, 1921, that if no claim to the land commonly called or known as Koskebellehena *alias* Sapugasarehenyaya, situate in the village of Kanumuldeniya, in the West Giruwa pattu of the Hambantota District, in the Southern Province, containing in extent 3 acres 2 roods and 18 perches, and shown as lot 829A in block survey preliminary plan 171 and in the annexed diagram, was made to Frederick Lewis, Special Officer appointed under section 28 of the said Ordinances, within the period of three months from the date specified in the said notice, such land would be declared the property of the Crown, and dealt with on account of the Crown (*vide* Notice No. 7,728) :

And whereas Runage Ungoris Appu made claim thereto, and Frederick Lewis, the aforesaid Special Officer, made due inquiry into such claim ; and whereas the said claimant and the aforesaid Frederick Lewis came to an agreement writing dated the 27th day of July, 1921, concerning the said land, under section 4, sub-section (1), of the said Ordinances, whereby it was agreed that the said claimant should be declared the purchaser of the said land, upon payment on or before the 31st day of October, 1921, to the Treasury Officer at Tangalla, of a sum of Rupees Fifty-eight only (Rs. 58), as the purchase amount of the said land ; and whereas the said amount has been duly paid by the said claimant, he is hereby, in pursuance of the agreement aforementioned, declared to be the purchaser of the said land, as more fully described herein below.

Description of the Land referred to.

The land commonly called or known as Koskebellehena *alias* Sapugasarehenyaya, situate in the village of Kanumuldeniya, in the West Kiruwa pattu of the Hambantota District, in the Southern Province, containing in extent 3 acres 2 roods and 18 perches, shown as lot 829A in block survey preliminary plan 171 and in the annexed diagram, ; and bounded as follows : on the north by Koskebellehenyaya sold under the Waste Lands Ordinances to Julius Charles Samarawickrema ; on the east by Koskebellehenyaya sold under the Waste Lands Ordinances to Julius Charles Samarawickrema, Sapugasarehenyaya (reservation for path) to be declared the property of the Crown under the Waste Lands Ordinances ; on the south by Sapugasarehenyaya (reservation for path) to be declared the property of the Crown under the Waste Lands Ordinances ; on the west by Sapugasarehenyaya (reservation for path) to be declared the property of the Crown under the Waste Lands Ordinances, Koskebellehenyaya sold under the Waste Lands Ordinances to Julius Charles Samarawickrema.



Surveyor-General's Office,
Colombo, March 25, 1922.

Scale of 4 Chains to an Inch.

C. H. VINCE,
for Surveyor-General.

November 13, 1923.

P. J. HUDSON,
Special Officer.

The consent of His Excellency the Governor has been obtained to the publication of the above order under section 4 (2) of the said Ordinances.

Dated at Colombo, this 27th day of February, 1924.

B. BELLETH,
for Colonial Secretary.

Hambantota S. O. No. 1,725.

Order under Section 4, Sub-section (1), of "The Waste Lands Ordinances of 1897, 1899, 1900, and 1903," declaring Land to be Crown Property.

In the matter of the lands commonly called or known as Paramandiyehena *alias* Kendaketiyehehena, Galendehena (reservation for Maha-dola), &c., situate in the village of Kanumuldeniya, in the West Giruwa pattu of the Hambantota District, in the Southern Province, and of "The Waste Lands Ordinances of 1897, 1899, 1900, and 1903."

WHEREAS in pursuance of section 1 of the said Ordinances it was duly notified on the 28th day of January, 1921, that if no claim to the lands commonly called or known as Paramandiyehena *alias* Kendaketiyehehena, Galendehena (reservation for Maha-dola), &c., situate in the village of Kanumuldeniya, in the West Giruwa pattu of the Hambantota District, in the Southern Province, containing in extent 25 acres 1 rood and 30 perches, and shown as lots 404, 525, 972, 977, 980, 1070, 1096, 596, 1018, 1083, and 761 in block survey preliminary plan 171 and in the annexed diagrams, was made to Frederick Lewis, Special Officer appointed under section 28 of the said Ordinances, within the period of three months from the date specified in such notice, such lands would be declared the property of the Crown, and dealt with on account of the Crown (*vide* Notice No. 7,728) :

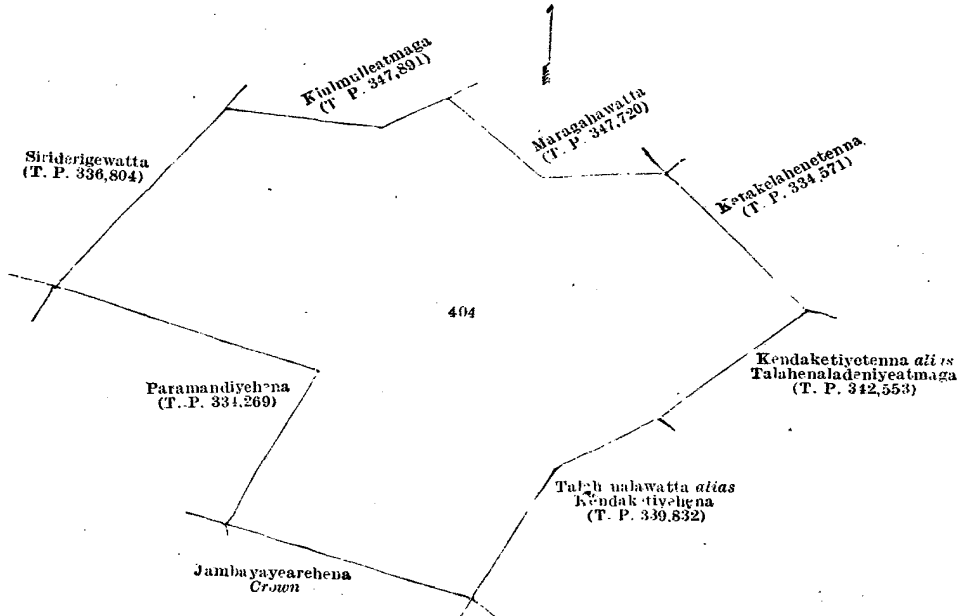
And whereas (1) Pandikoralage Don Janis Appuhamy as trustee of the Geltengoda Vihare in Kanumuldeniya and (2) Mawarele Gunaratna made claim to the above-mentioned lot 1083; and whereas (3) Wijemuige Abiyesa made claim to the above-mentioned lot 596; and whereas (4) Garusinge Pedrissa made claim to the above-mentioned lots 972, 977, and 980; and whereas (5) Wijemunige Dila made claim to the above-mentioned lot 404; and whereas (6) Karunaramuni Haramanis de Silva Wijewickrama made claim to the above-mentioned lot 1070; and whereas (7) Edirising Kumarasaruge Don Johanis Appuhamy and (8) Seneviratna Mudalige Don Dias Abeysekera made claim to the above-mentioned lot 761; and whereas (9) Don Andrayes Dahanayake made claim to the above-mentioned lots 1096, 1083, and 1018; and whereas (10) Vincent Steuart Wikramanayake made claim to the above-mentioned lot 525; and whereas the said 1st and 2nd claimants withdrew claim to the above-mentioned lot 1083 of this order; and whereas the said 3rd claimant withdrew his claim to the above-mentioned lot 596 of this order; and whereas the said 4th claimant withdrew his claim to the above-mentioned lots 972, 977, and 980 of this order; and whereas the said 5th claimant withdrew his claim to the above-mentioned lot 404 of this order; and whereas the said 6th claimant withdrew his claim to the above-mentioned lot 1070 of this order; and whereas the said 7th claimant withdrew his claim to the above-mentioned lot 761 of this order; and whereas the said 8th claimant entered into an agreement in writing dated the 22nd day of July, 1921, whereby in consideration of being declared the purchaser of 5 acres more or less of lot 761 of the notice and of the block survey preliminary plan 171, now shown as lot 761A on the same plan, upon payment on the 22nd day of July, 1921, to the Settlement Officer, of a sum of Rupees One hundred only (Rs. 100), he withdrew his claim to the above-mentioned lot 761 of this order; and whereas the said 9th claimant withdrew his claim to the above-mentioned lots 1083 and 1096 of this order; and whereas the said 9th claimant entered into an agreement in writing dated the 27th day of July, 1921, whereby in consideration of (a) the Settlement Officer settling as private property outside the Waste Lands Ordinances lot 1079 of the notice and of the block survey preliminary plan 171, and (b) his being declared the purchaser of lots 995, 1066, 1067, and 1068 of the notice and of the block survey preliminary plan 171, upon payment on or before the 31st day of October, 1921, to the Treasury Officer at Tangalla, of a sum of Rupees One hundred and Eighty only (Rs. 180), he withdrew his claim to the above-mentioned lot 1018 of this order; and whereas the said 10th claimant having been duly called upon by a notice in writing under section 4, sub-section (1), of the said Ordinances, duly served upon him to produce before Frederick Lewis, the aforesaid Special Officer, the evidence and documents upon which he might rely in proof of his claim, did not so appear or produce such evidence and documents; I, Philip James Hudson, Special Officer appointed under section 28 of the said Ordinances, under and by virtue of the powers vested in me in that behalf by section 4 of the said Ordinances, do hereby on this 13th day of November, 1923, order and declare under section 4, sub-section (1), of the said Ordinances, that the said lands, as more fully described herein below, are the property of the Crown.

Description of the Lands referred to.

The following lots situate in the village of Kanumuldeniya, in the West Giruwa pattu of the Hambantota District, in the Southern Province, as described in the annexed diagrams :—

Lot.	Name of Land.	I.—Block survey preliminary plan 171.	Extent, A. R. P.
404	Paramandiyehena <i>alias</i> Kendaketiyehena		9 3 2

and bounded as follows : on the north by Siriderigewatta (T. P. 336,804), Kiulmulleatmaga (T. P. 347,891), Maragahawatta (T. P. 347,720), Ketakelahenetenna (T. P. 334,571); on the east by Ketakelahenetenna (T. P. 334,571), Kendaketiyetenna *alias* Talahenaladeniyeatmaga (T. P. 342,553), Talahenalawatta *alias* Kendaketiyehena (T. P. 339,832); on the south by Talahenalawatta *alias* Kendaketiyehena (T. P. 339,832), Jambayayeahena belonging to the Crown; on the west by Paramandiyehena (T. P. 334,269), Siriderigewatta (T. P. 336,804).



Surveyor-General's Office,
Colombo, March 25, 1922.

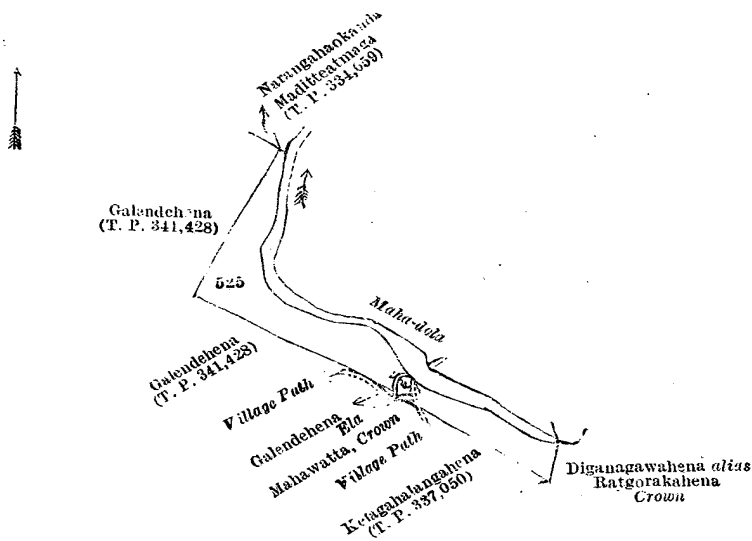
Scale of 4 Chains to an Inch.

C. H. VINCE,
for Surveyor-General

Lot.	Name of Land.	II.—Block survey preliminary plan 171.	Extent, A. R. P.
525	Galendehena (reservation for Maha-dola)		0 3 11

(Exclusive of the village path and ela passing through the land.)

and bounded as follows : on the north by Narangahaokanda sold by the Crown, Maditteatmaga (T. P. 334,659), the Maha-dola; on the east by the Maha-dola, Diganagawahena *alias* Ratgorakahena to be declared the property of the Crown under the Waste Lands Ordinances; on the south by Diganagawahena *alias* Ratgorakahena to be declared the property of the Crown under the Waste Lands Ordinances, Kelagahalangahena (T. P. 337,050), a village path, Mahawatta to be declared the property of the Crown under the Waste Lands Ordinances, an ela, Galendehena sold by the Crown, a village path; on the west by Galendehena (T. P. 341,428).



Surveyor-General's Office,
Colombo, March 25, 1922.

Scale of 4 Chains to an Inch.

C. H. VINCE,
for Surveyor-General

III.—Block survey preliminary plan 171.

Lot.	Name of Land.	Extent, A. R. P.
972	Bakingahawatta (reservation for Gansabhawa road)	0 0 7

and bounded as follows: on the north by the Gansabhawa road; on the east by Jokkuwagewatta (private), Bakmigahawatta claimed by Wijemunige Delensuwa and others; on the south by Bakmigahawatta claimed by Wijemunige Delensuwa and others; on the west by Hatarakuttuhena (reservation for road) to be declared the property of the Crown under the Waste Lands Ordinances.



Surveyor-General's Office,
Colombo, March 25, 1922.

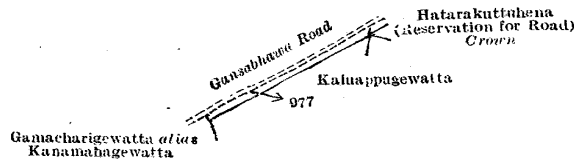
Scale of 4 Chains to an Inch.

C. H. VINCE,
for Surveyor-General.

IV.—Block survey preliminary plan 171.

Lot.	Name of Land.	Extent, A. R. P.
977	Kaluappugewatta <i>alias</i> Ustruppa (reservation for road)	0 0 9

and bounded as follows: on the north by the Gansabhawa road; on the east by Hatarakuttuhena (reservation for road) to be declared the property of the Crown under the Waste Lands Ordinances, Kaluappugewatta claimed by Kandambige Appu; on the south by Kaluappugewatta claimed by Kandambige Appu; on the west by Gamacharigewatta *alias* Kanamahagewatta (private), the Gansabhawa road.



Surveyor-General's Office,
Colombo, March 25, 1922.

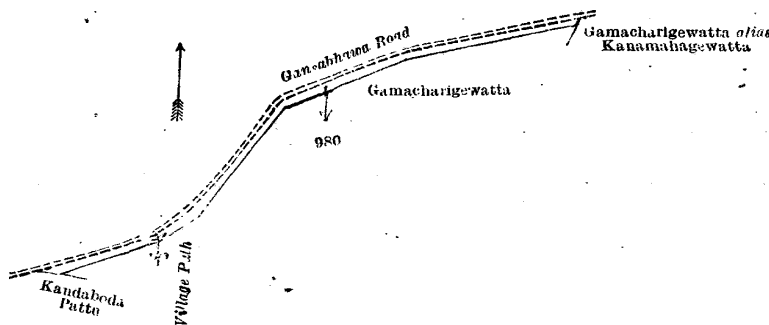
Scale of 4 Chains to an Inch.

C. H. VINCE,
for Surveyor-General.

V.—Block survey preliminary plan 171.

Lot.	Name of Land.	Extent, A. R. P.
980	Gamacharigewatta (reservation for road)	0 0 34

and bounded as follows: on the north by the Gansabhawa road; on the east by Gamacharigewatta *alias* Kanamahagewatta (private), Gamacharigewatta claimed by Vidanegamage Don Mathes de Silva and others; on the south by Gamacharigewatta claimed by Vidanegamage Don Mathes de Silva and others, a village path, Gamacharigewatta claimed by Vidanegamage Don Mathes de Silva and others, the boundary of the Kandabodapattu; on the west by the Gansabhawa road.



Surveyor-General's Office,
Colombo, March 25, 1922.

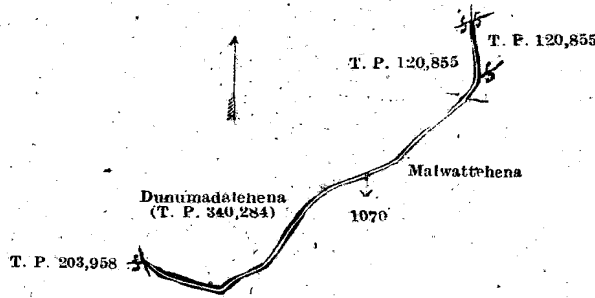
Scale of 4 Chains to an Inch.

C. H. VINCE,
for Surveyor-General.

VI.—Block survey preliminary plan 171.

Lot.	Name of Land.	Extent, A. R. P.
1070	Malan-ara (dry stream)	0 0 15

and bounded as follows: on the north by Dunumadalehena (T. P. 340,284), T. P. 120,855; on the east by T. P. 120,855, Malwattehena sold under the Waste Lands Ordinances to Karunamuni Haramanis de Silva Wijewickrema; on the south by Malwattehena sold under the Waste Lands Ordinances to Karunamuni Haramanis de Silva Wijewickrema; on the west by T. P. 203,958.



Surveyor-General's Office,
Colombo, March 25, 1922.

Scale of 4 Chains to an Inch.

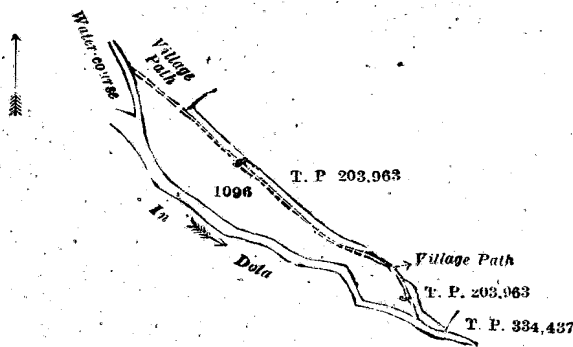
C. H. VINCE,
for Surveyor-General.

VII.—Block survey preliminary plan 171.

Lot.	Name of Land.
1096	Parahena (Exclusive of the village path passing through the land.)

Extent, A. R. P.
0 2 38

and bounded as follows : on the north by a village path, T. P. 203,963, a village path, T. P. 203,963 ; on the east by T. Ps. 203,963 and 334,437 ; on the south by the In-dola ; on the west by the In-dola, a water-course.



Surveyor-General's Office,
Colombo, March 25, 1922.

Scale of 4 Chains to an Inch.

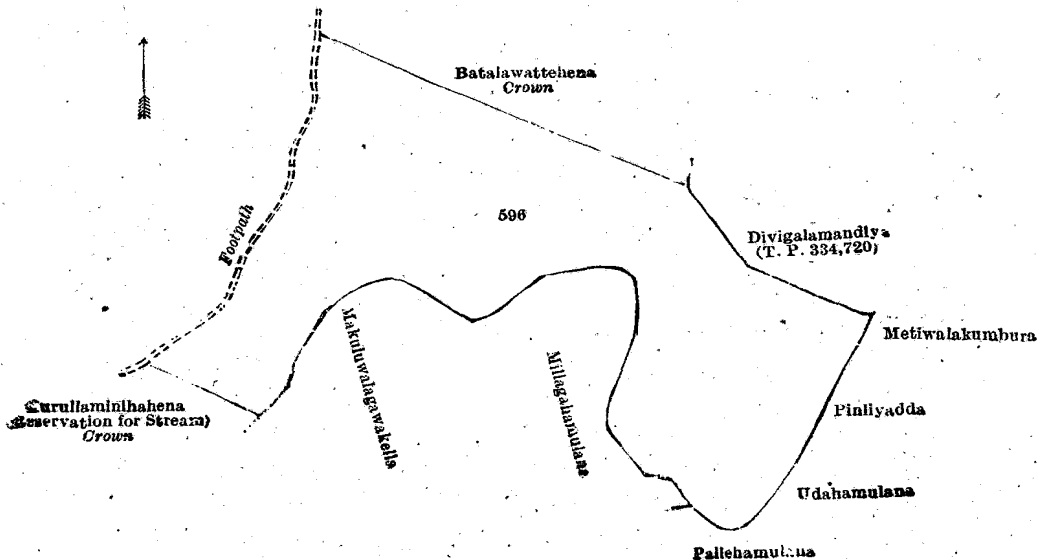
C. H. VINCE,
for Surveyor-General.

VIII.—Block survey preliminary plan 171.

Lot.	Name of Land.
596	Kurullaminihahena <i>alias</i> Mulaneatmaga and Divigallamandiya

Extent, A. R. P.
6 1 12

and bounded as follows : on the north by Batalawattehena sold by the Crown, Divigalamandiya (T. P. 334,720) ; on the east by Metiwalakumbura claimed by Wijemunidurage Hatanchiya, Pinliyadda claimed by Gamage Babandirisa, Udahamulana claimed by Wijemunidurage Babandirisa ; on the south by Pallemulana claimed by Wijemunidurage Babanisa and others, Millagahamulana claimed by Wijemunige Gillinsa and others, Makuluwalagawakella claimed by Wijemunige Gillinsa and others, Kurullaminihahena (reservation for stream) to be declared the property of the Crown under the Waste Lands Ordinances ; on the west by a footpath.



Surveyor-General's Office,
Colombo, July 22, 1920.

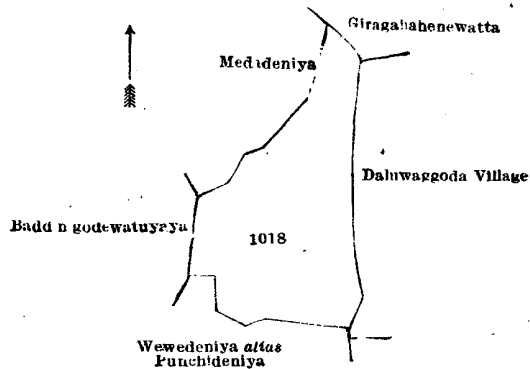
Scale of 4 Chains to an Inch.

G. K. THORNHILL,
for Acting Surveyor-General.

IX.—Block survey preliminary plan 171.

Lot.	Name of Land.	Extent, A. R. P.
1018	Kongahawewa (tank)	1 2 10

and bounded as follows : on the north by Medadeniya claimed by the Galtengoda temple and others, Giragahahenewatta claimed by J. C. Samarawickrama ; on the east by the village limit of Daluwaggoda ; on the south by Wewedeniya *alias* Panchideniya claimed by the Galtengoda temple ; on the west by Baddinagodewatuyaya claimed by S. Don Bastian and others, Medadeniya claimed by the Galtengoda temple and others.



Surveyor-General's Office,
Colombo, July 22, 1920.

Scale of 4 Chains to an Inch.

G. K. THORNHILL,
for Acting Surveyor-General.

X.—Block survey preliminary plan 171.

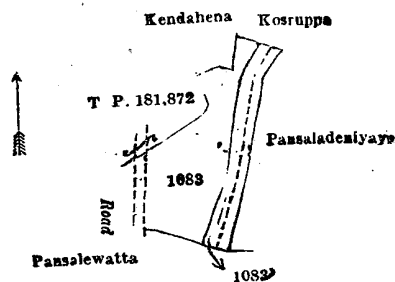
Lot.	Name of Land.	Extent, A. R. P.
1083	Wadakahawalawewa (tank)	0 2 25

and bounded as follows : on the north by Kendahena claimed by Don Samuel Dahanayaka, Kosruppa claimed by Don Andreas Dahanayaka and others ; on the east by Kosruppa claimed by Don Andreas Dahanayaka and others, Pansaladeniyaya claimed by the Galtengoda temple and others ; on the south by Pansalewatta claimed by Don Penoris Dahanayaka (trustee of the Galtengoda pansala) ; on the west by a road, T. P. 181,872.

NOTE.—The followig lot lying within the above-mentioned boundaries is excluded from this part of the order, and its extent of 19 perches is not included in the extent of 2 roods and 25 perches given above :—

Block survey preliminary plan 171.

Lot.	Name of Land.	Extent, A. R. P.
1083½	Private path (tank bund, over-grown)	0 0 19



Surveyor-General's Office,
Colombo, July 22, 1920.

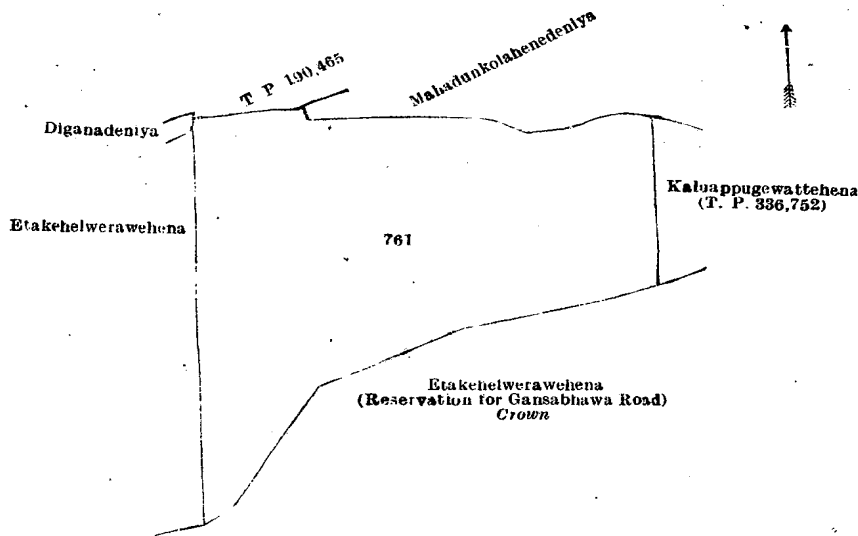
Scale of 4 Chains to an Inch.

G. K. THORNHILL,
for Acting Surveyor-General.

XI.—Block survey preliminary plan 171.

Lot.	Name of Land.	Entent, A. R. P.
761	Etakehelwerawehena	5 0 27

and bounded as follows : on the north by T. P. 190,465, Mahadunkolahenedeniya claimed by the heirs of D. N. Dahanayaka ; on the east by Kaluappugewattehena (T. P. 336,752) ; on the south by Etakehelwerawehena (reservation for Gansabhawa road) to be declared the property of the Crown under the Waste Lands Ordinances ; on the west by Etakehelwerawehena sold under the Waste Lands Ordinances to Seneviratna Mudalige Don Dias Abeysekera, Diganadeniya claimed by Vidanegamage Siddi Apdu and others.



Surveyor-General's Office,
Colombo, February 28, 1923.

Scale of 4 Chains to an Inch.

C. H. VINCE,
for Surveyor-General.

November 13, 1923.

P. J. HUDSON,
Special Officer.

The consent of His Excellency the Governor has been obtained to the publication of the above order under section 4 (2) of the said Ordinances.

Dated at Colombo, this 27th day of February, 1924.

B. BELLETH,
for Colonial Secretary.

Puttalam S. O. No. 123.

Order under Section 4, Sub-section (1), of "The Waste Lands Ordinances of 1897, 1899, 1900, and 1903" admitting Land to be Private Property:

In the matter of the land commonly called or known as Siyambalagahalanda, situate in the village of Palugaswewa, in the Kumarawanni pattu korale of the Demala hatpattu of the Puttalam District, in the North-Western Province, and of "The Waste Lands Ordinances of 1897, 1899, 1900, and 1903."

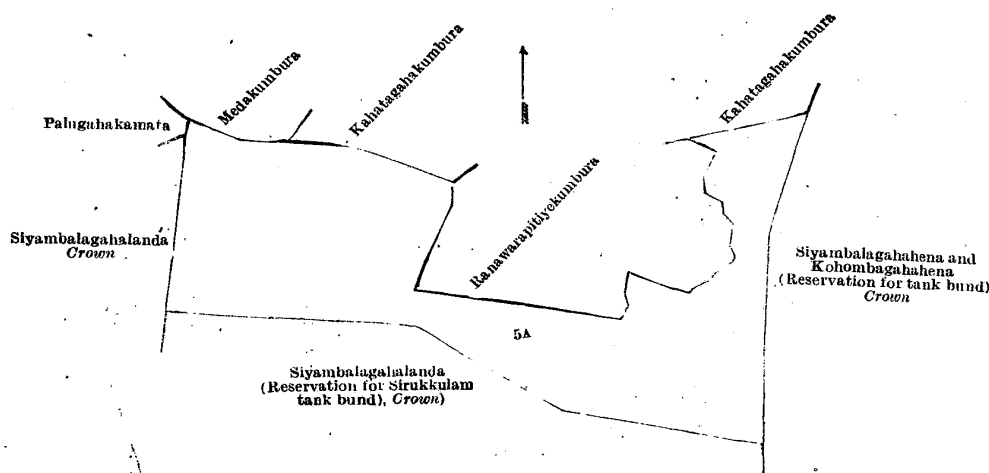
WHEREAS in pursuance of section 1 of the said Ordinances it was duly notified on the 9th day of December, 1921, that if no claim to the land commonly called or known as Siyambalagahalanda, situate in the village of Palugaswewa, in the Kumarawanni pattu korale of the Demala hatpattu of the Puttalam District, in the North-Western Province, containing in extent 5 acres and 9 perches, and shown as lot 5A in block survey preliminary plan 1,841 and in the annexed diagram was made to Frederick Lewis, Special Officer appointed under section 28 of the said Ordinances, within the period of three months from the date specified in such notice, such land would be declared the property of the Crown, and dealt with on account of the Crown (*vide* Notice No. 8,015):

And whereas Herat Mudiyansele Banda made claim thereto, and I, Maxwell MacLagan Wedderburn, Special Officer appointed under section 28 of the said Ordinances, made due inquiry into such claim; I do hereby in pursuance of the agreement dated the 14th day of September, 1922, admit that (1) Herat Mudiyansele Herathamy and, (2) Punchirale Ranhamy are the owners of the said land, as more fully described herein below, under section 4, sub-section (1), of the said Ordinances.

Description the Land referred to.

The land commonly called or known as Siyambalagahalanda, situate in the village of Palugaswewa, in the Kumarawanni pattu korale of the Demala hatpattu of the Puttalam District, in the North-Western Province, containing in extent 5 acres and 9 perches, and shown as lot 5A in block survey preliminary plan 1,841 and in the annexed diagram; and bounded as follows: on the north by Medakumbura claimed by Abeyesinha Herat Mudiyansele Appuhamy Korala and others, Kahatagahak mbura claimed by Munnekulame Banda, *ex* Vidane, Ranawarapitiyekumbura claimed by Munnekulame Banda, *ex* Vidane, Kahatagahakumbura claimed by Munnekulame Banda, *ex* Vidane; on the east by Siyambalagahahena and Kohombagahahena (reservation for tank bund) to be declared the property of the Crown under the Waste Lands

Ordinances; on the south by Siyambalagahalanda (reservation for Sirukkulam tank bund) to be declared the property of the Crown under the Waste Lands Ordinance; on the west by Siyambalagahalanda to be declared the property of the Crown under the Waste Lands Ordinances, Palugahakamata claimed by Banda Vidane and others.



Surveyor-General's Office,
Colombo, April 6, 1923.

Scale of 4 Chains to an Inch.

C. H. VINCE,
for Surveyor-General.

August 24, 1923.

M. M. WEDDERBURN,
Special Officer.

Puttalam S. O. No. 124.

Order under Section 2 of "The Waste Lands Ordinances of 1897, 1899, 1900, and 1903," declaring Land to be Crown Property.

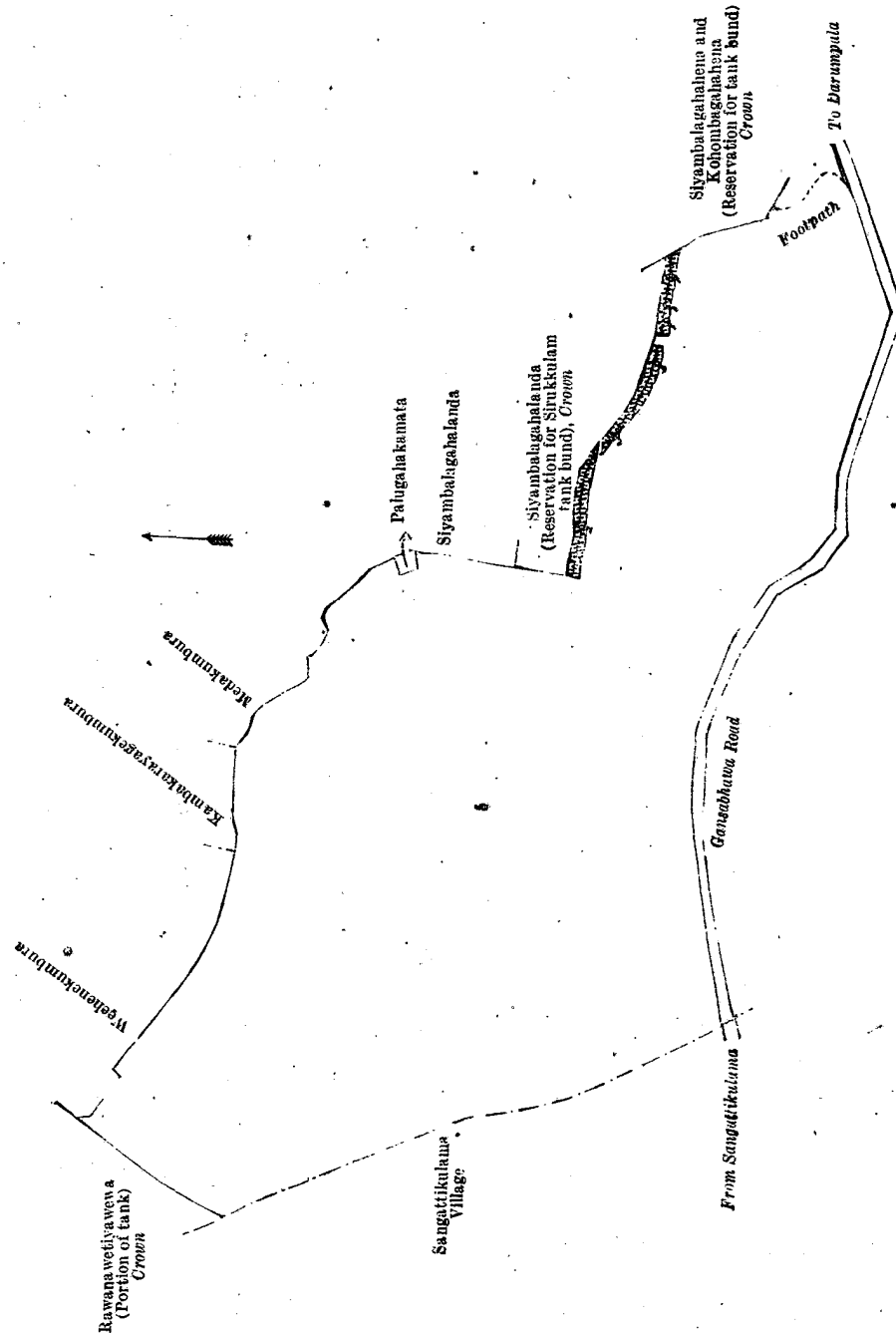
In the matter of the land commonly called or known as Siyambalagahalanda (old bund), situate in the village of Palugaswewa, in the Kumarawanni pattu korale of the Demala hatpattu of the Puttalam District, in the North-Western Province, and of "The Waste Lands Ordinances of 1897, 1899, 1900, and 1903."

THE notice required by section 1 of "The Waste Lands Ordinances of 1897, 1899, 1900, and 1903," having been duly published in manner prescribed by that section in respect of the above-named land (*vide* Notice No. 8,015), and no claim having been made to the said land or to any interest therein within the period of three months from the date specified in the said notice, I, Maxwell MacLagan Wedderburn, Special Officer appointed under section 28 of the said Ordinances, under and by virtue of the powers vested in me in that behalf by section 2 of the said Ordinances, do hereby on this 24th day of August, 1923, order and declare that the said land, as more fully described herein below, situate in the village of Palugaswewa, in the Kumarawanni pattu korale of the Demala hatpattu of the Puttalam District, in the North-Western Province, and shown as lot 5 in block survey preliminary plan 1,841 and in the annexed diagram, and containing in extent 70 acres and 5 perches, is the property of the Crown.

Description of the Land referred to.

The land commonly called or known as Siyambalagahalanda (contains an old bund), situate in the village of Palugaswewa, in the Kumarawanni pattu korale of the Demala hatpattu of the Puttalam District, in the North-Western Province, containing in extent 70 acres and 5 perches, and shown as lot 5 in block survey preliminary plan 1,841 and in the annexed diagram; and bounded as follows: on the north by Wehenekumbura claimed by Moona Assanare and others, Kambakarayagekumbura claimed by Abeyesinha Herat Mudiyansele Appuhamy Korala and others, Medakumbura claimed by Abeyesinha Herat Mudiyansele Appuhamy Korala and others; on the east by Palugahakamata claimed by Banda Vidane and others, Siyambalagahalanda to be declared the property of Herat Mudiyansele Herathamy and another under the Waste Lands Ordinances, Siyambalagahalanda (reservation for Sirukkulam tank bund) to be declared

the property of the Crown under the Waste Lands Ordinances, Siyambalagahahena and Kohon.bagahahena (reservation for tank bund) to be declared the property of the Crown under the Waste Lands Ordinances, a footpath; on the south by the Gansabhawa road from Darumpala to Sangattikulama; on the west by the village limit of Sangattikulama, Rawana-wetiyawewa (portion of tank) to be declared the property of the Crown under the Waste Lands Ordinances.



Surveyor-General's Office,
Colombo, April 6, 1923.

Scale of 8 Chains to an Inch.

C. H. VINCE,
for Surveyor-General.

August 24, 1923.

M. M. WEDDERBURN,
Special Officer.

Colombo S. O. No. 47.

Order under Section 2 of "The Waste Lands Ordinances of 1897, 1899, 1900, and 1903,"
declaring Land to be Crown Property.

In the matter of the lands commonly called or known as Hallagallaowita, Hallagallakumbura, &c., situate in the village of Ambana, in the Yatigaha pattuwa of the Hapitigam korale of the Negombo District, in the Western Province, and of "The Waste Lands Ordinances of 1897, 1899, 1900, and 1903."

THE notice required by section 1 of "The Waste Lands Ordinances, 1897, 1899, 1900, and 1903," having been duly published in manner prescribed by that section in respect of the above-named lands (*vide* Notice No. 8,298), and no claim having been made to the said lands or to any interest therein within the period of three months from the date specified in the said notice, I, Louis Lucien Hunter, Special Officer appointed under section 28 of the said Ordinances, under and by virtue of the powers vested in me in that behalf by section 2 of the said Ordinances, do hereby on this 24th day of January, 1924, order and declare that the said lands, as more fully described herein below, situate in the village of Ambana, in the Yatigaha pattuwa of the Hapitigam korale of the Negombo District, in the Western Province, and shown as lots 1, 2, 3, 4, 5, 7, 8, 9, 10, 11, 12, 13, 14, 15, 16, 17, 18, 19, 20, 22, 23, 24, 26, 27, 28, 29, 30, 31, 32, 33, 34, 35, 37, 38, 39, 40, 41, and 63 in preliminary plan 16,155 and in the annexed diagram, and containing in extent 22 acres 3 roods and 16·8 perches, are the property of the Crown.

Description of the Lands referred to.

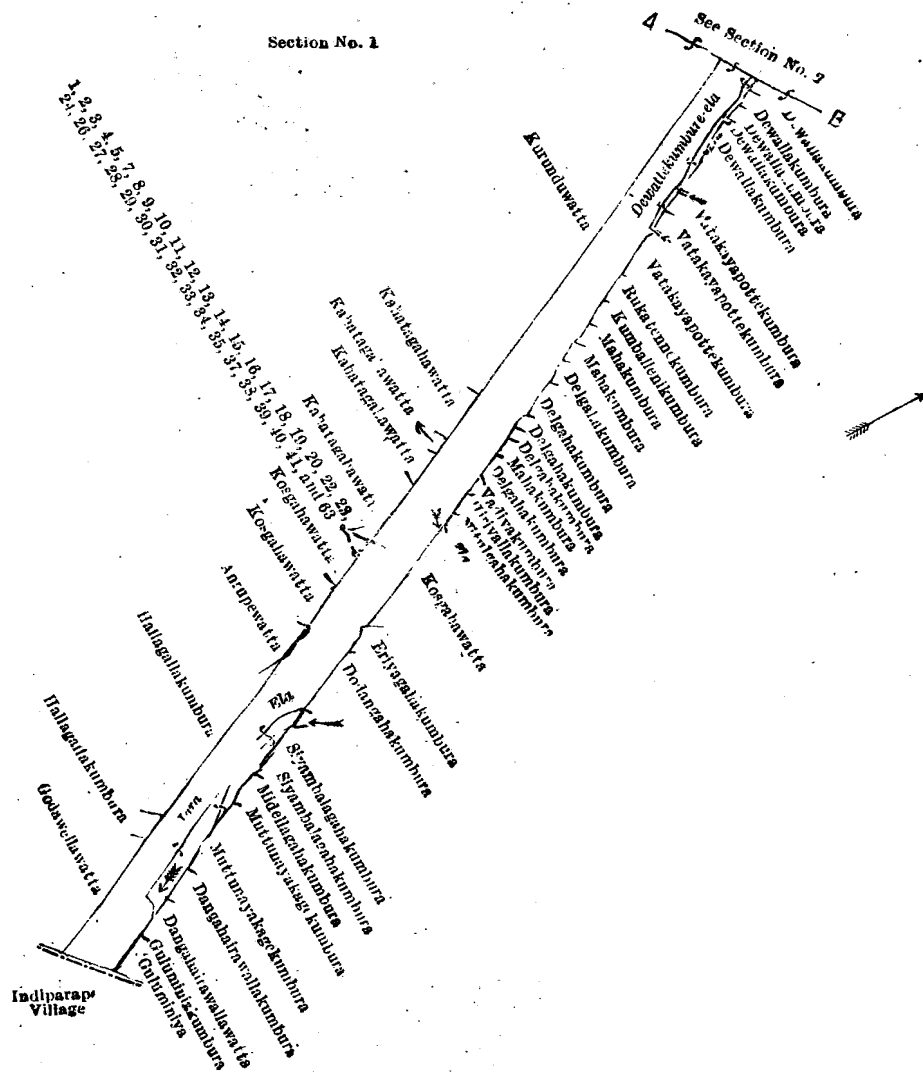
The following lots situate in the village of Ambana, in the Yatigaha pattuwa of the Hapitigam korale of the Negombo District, in the Western Province, as described in the annexed diagram:—

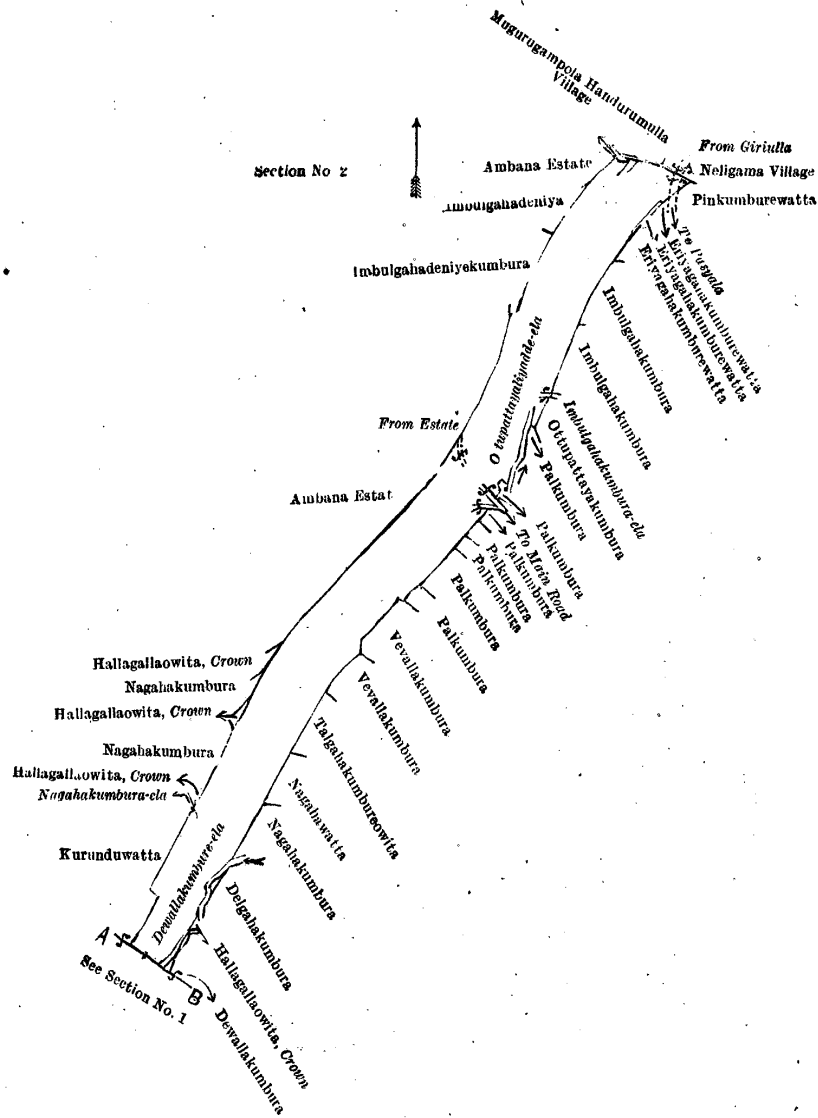
Preliminary plan 16,155.

Lot.	Name of Land.	Extent, A. R. P.	Lot.	Name of Land.	Extent, A. R. P.
1	Hallagallaowita	21 1 15	23	Imbul ahākumbura	0 0 10·87
2	Hallagallakumbura	0 0 1·75	24	Ottupallayakumbura	0 0 1·31
3	Do.	0 0 0·25	26	Hallagallaowita	0 0 2·18
4	Hallagallaowita	0 0 2·12	27	Do.	0 0 1·62
5	Hallagallakumbura	0 0 3·81	28	Do.	0 0 0·87
7	Kosgahawatta	0 0 4·62	29	Palkumburepillewa	0 0 1·31
8	Do.	0 0 3·06	30	Palkumbura	0 0 3·50
9	Kahatagahawatta	0 0 1	31	Do.	0 0 0·05
10	Kurunduwatta	0 2 15	32	Do.	0 0 6
11	Nagahakumbura	0 0 1·37	33	Do.	0 0 4·12
12	Ambana estate	0 0 6·37	34	Do.	0 0 19·37
13	Estate road	0 0 13	35	Do.	0 0 3·62
14	Ambana estate	0 0 3·37	37	Vevallakumbura	0 0 2·75
15	Ambanapillewa	0 0 2·62	38	Talgahakumburaowita	0 0 4·12
16	Imbulgahadeniyekumbura	0 0 10·31	39	Nagahawatta	0 0 1·62
17	Do.	0 0 0·62	40	Do.	0 0 6·25
18	Ambanadeniya	0 0 1·25	41	Do.	0 0 1·68
19	Cart road	0 0 6·37	63	Kosgahawatta	0 0 8·87
20	Pinkumburewatta	0 0 3·68			
22	Imbulgahakumbura	0 0 0·50			22 3 16·18

and bounded as follows: on the north by Ambana estate claimed by H. Don Carolis and Sons, Imbulgahadeniyekumbura claimed by L. A. Dissanayaka, Mudaliyar, Imbulgahadeniya claimed by ditto, Ambana estate claimed by H. Don Carolis and Sons, the village limits of Murgurampola, Handurumulla, and Neligama; on the east by Pinkumburewatta claimed by Gamagodage Marthimu Perera and another, the road from Pasyala to Giriulla, Eriyagahakumburewatta claimed by A. Juwanis Fernando, Eriyagahakumburewatta (encroachment by A. Juanis Fernando) claimed by the Ceylon Government Railway, Eriyagahakumburewatta claimed by A. Juanis Fernando, Imbulgahakumbura claimed by Nissagatti Kankanamalai Gregoris Appu, Imbulgahakumbura claimed by Subasing Arachchige Thelenis Appu, the Imbulgahakumbura-ela, Ottupattayakumbura claimed by Abasing Achchige Singappu and others, Palkumbura (encroachment by Nissangachchi Kankanange Baronchi Appu) claimed by the Ceylon Government Railway, the Ottupattayaliyadde-ela, Palkumbura claimed by P. Carolis Appu, a road to the main road, Palkumbura claimed by N. Appuhamy, Palkumbura claimed by N. Palis Appu and others, Palkumbura claimed by N. Appu Singho, Palkumbura claimed by A. Singhappu, Palkumbura claimed by Nissangachchi Loku Thelenis Appu, Vevallakumbura (encroachment by Nissangachchi Kankanamalage Palls Appu) claimed by the Ceylon Government Railway, Vevallakumbura claimed by Nissangachchi Kankanamalage Baba Singho, Talgahakumbureowita claimed by A. Suwaris Fernando, Nagahawatta claimed by ditto, Nagahakumbura claimed by ditto, the Dewallakumbura-ela, Delgahakumbura (encroachment by N. Geelis Appu) claimed by the Ceylon Government Railway, Hallagallaowita belonging to the Crown, Dewallakumbura-ela, Dewallakumbura (encroachment by Huratal Pedige Mallia) claimed by the Ceylon Government Railway; on the south by Dewallakumbura (encroachment by Huratal Pedige Mallia) claimed by the Ceylon Government Railway, Dewallakumbura (encroachment by Huratal Pedige Sasira) claimed by the Ceylon Government Railway, Dewallakumbura (encroachment by Huratal Pedige Sasira) claimed by the Ceylon Government Railway, Dewallakumbura to Crown under Waste Lands Ordinances, Dewallakumbura (encroachment by H. Mallia and another) claimed by the Ceylon Government Railway, Vetakayapottekumbura (encroachment by N. Appuhamy) claimed by the Ceylon Government Railway, Vetakayapottekumbura (encroachment by Nissangachchi Kankanamalage Baronchi Appu) claimed by the Ceylon Government Railway, Vetakayapottekumbura (encroachment by Huratal Pedige Lentuwa) claimed by the Ceylon Government Railway, Rukatennakumbura (encroachment by M. Samel Appu and others) claimed by the Ceylon Government Railway, Kumballenikumbura (encroachment by Huratal Pedige Billinda and others) claimed by the Ceylon Government Railway, Mahakumbura (encroachment by Nissangachchi Kankanamalage Baba Singho) claimed by the Ceylon Government Railway, Mahakumbura (encroachment by M. Daniel Appu) claimed by the Ceylon Government Railway, Delgahakumbura (encroachment by Kekulapurage Pancha) claimed by the Ceylon Government Railway, Delgahakumbura (encroachment by Huratal Pedige Malinduwa and another) claimed by the Ceylon Government Railway, Delgahakumbura (encroachment by Kekulapurage Lapaya) claimed by the Ceylon Government Railway, Delgahakumbura (encroachment by H. Sasira) claimed by the Ceylon Government Railway, Mahakumbura (encroachment by D. P. Amarasekera) claimed by the Ceylon Government Railway, Delgahakumbura (encroachment by H. Omara) claimed by the Ceylon Government Railway, Wadiyakumbura (encroachment by Kekulapurage Hapu) claimed by the Ceylon Government Railway, Hirivallakumbura (encroachment by D. Siriya) claimed by the Ceylon

Government Railway, Nitulgahakumbura claimed by H. Abanchiya, an ela, Kosgahawatta claimed by Don Johannis Chandrasekera, Eriyagahakumbura (encroachment by Huratal Pedige Pulla) claimed by the Ceylon Government Railway, Dodangahakumbura (encroachment by Jayasinghe Karanis Appu) claimed by the Ceylon Government Railway, the Jara-ela, Siyambalagahakumbura (encroachment by Kekulpurage Puncha) claimed by the Ceylon Government Railway, Siyambalagahakumbura (encroachment by ditto) claimed by the Ceylon Government Railway, Midellagahakumbura (encroachment by Huratal Pedige Omaria) claimed by the Ceylon Government Railway, Muttunayakagekumbura (encroachment by Horanakarayagedera Pina), the Jara-ela, Muttunayakagekumbura claimed by Horanakarayagedera Pina, Dangahairawallakumbura claimed by Adikari Appuhamilage Karonchi Appuhamy, Dangahairawallawatta claimed by Don Johannis Chandrasekera, Guluminiyakumbura claimed by ditto, Guluminiya (encroachment by Don Johannis Chandrasekera) claimed by the Ceylon Government Railway, the village limit of Indiparape; on the west by Godawellawatta claimed by D. L. Kulasekera, Hallagallakumbura claimed by ditto and others, Hallagallakumbura claimed by D. K. Kulasekera, Anrupewatta (encroachment by Don Lewis Kulasekera) claimed by the Ceylon Government Railway, Kosgahawatta claimed by K. Hapu, Kosgahawatta claimed by D. J. Chandrasekera, Kahatagahawatta claimed by Kudawelagodage Samara and others, Kahatagahawatta claimed by L. Puncha, Kahatagahawatta claimed by K. Sendiria, Kahatagahawatta claimed by L. Puncha, Kurunduwatta claimed by Mrs. J. P. Obeyesekera, Hallagallaowita belonging to the Crown, Nagahakumbura claimed by A. Suwaris Fernando, Hallagallaowita belonging to the Crown, Ambana estate claimed by H. Don Carolis and Sons.





Surveyor-General's Office,
Colombo, November 8, 1923.

Scale of 8 Chains to an Inch.

C. H. VINCE,
for Surveyor-General.

January 24, 1924.

L. L. HUNTER,
Special Officer.

**Order under Section 4, Sub-section (1), of "The Waste Lands Ordinances of 1897, 1899, 1900, and 1903,"
declaring Land to be Crown Property.**

In the matter of the land commonly called or known as Alubogahahena, situate in the village of Udahamulla in Palle pattuwa of the Salpiti korale, in the Colombo District of the Western Province, and of "The Waste Lands Ordinances of 1897, 1899, 1900, and 1903."

WHEREAS in pursuance of section 1 of the said Ordinances it was duly notified on the 16th day of November, 1923, that if no claim to the land commonly called or known as Alubogahahena, situate in the village of Udahamulla in Palle pattuwa of the Salpiti korale, in the Colombo District of the Western Province, containing in extent 2 acres, and shown as lot 3 in preliminary plan 16,764 as described in the annexed diagram, was made to the Additional Assistant Government Agent, Colombo District, within the period of three months from the date specified in such notice, such land would be deemed the property of the Crown, and dealt with on account of the Crown (*vide* Notice No. 8,473):

And whereas Gabadage Don Simon of Udahamulla, Palle pattuwa of Salpiti korale, in the Colombo District of the Western Province, made claim thereto; and whereas the said claimant has withdrawn his claim to the land mentioned above; I, Paikiasothy Saravanamuttu, Additional Assistant Government Agent, Colombo District, under and by virtue of the powers vested in me in that behalf by section 4 of the said Ordinances, do hereby on this 3rd day of April, 1924, order and declare under section 4, sub-section (1), of the said Ordinances, that the said land, as more fully described herein below, is the property of the Crown.

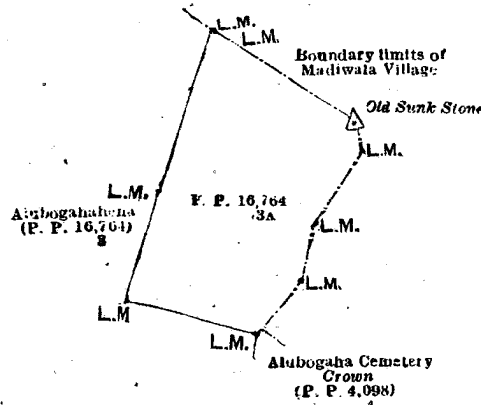
Description of the Land referred to.

The following lot situated in the village of Udahamulla in Palle pattuwa of the Salpiti korale, in the Colombo District of the Western Province, as described in the annexed diagram:—

Preliminary plan 16,764.

Lot.	Name of Land.	Extent, A. R. P.
3A	Alubogahahena	2 0 0

and bounded as follows: on the north by the boundary limits of Madiwala village; on the east by the boundary limits of Madiwala village and Alubogaha cemetery claimed by the Crown (P. P. 4,098/4); and on the south and west by Alubogahahena claimed by M. S. de Costa and others jointly in undivided shares of Udahamulla (P. P. 16,764/3).



Surveyor-General's Office,
Colombo, October 2, 1922.

Scale of 4 Chains to an Inch.

C. R. LUNDIE,
for Surveyor-General.

P. SARAVANAMUTTU,
Additional Assistant Government Agent.

Order under Section 4, Sub-section (1), of "The Waste Lands Ordinances of 1897, 1899, 1900, and 1903."

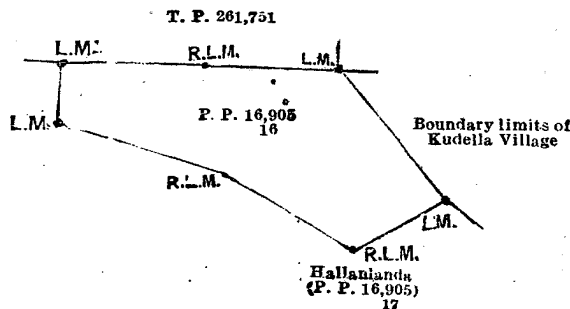
In the matter of the land commonly called or known as Hallanlanda, situate in the village of Dombagoda, in the Munwattebage pattuwa of the Rayigam korale of the Kalutara District, in the Western Province, and of "The Waste Lands Ordinances of 1897, 1899, 1900, and 1903."

WHEREAS in pursuance of section 1 of the said Ordinances it was duly declared and notified on the 3rd day of December, 1920, that if no claim to the land commonly called or known as Hallanlanda, situate in the village of Dombagoda, in the Munwattebage pattuwa of the Rayigam korale of the Kalutara District, in the Western Province, containing in extent 1 acres 3 roods and 12 perches, and shown as lot 16 in preliminary plan 16,905 and in the annexed diagram, was made to the Assistant Government Agent, Kalutara, within the period of three months from the date specified in the said notice, such land would be declared the property of the Crown, and dealt with on account of the Crown (*vide* Notice No. 7,698):

And whereas (1) Millewage Don Liveris and (2) Palligodavitnage Subalishamy, made claim thereto, and Thomas Arthur Hodson, Esq., Assistant Government Agent of the Kalutara District, made due inquiry into such claim; and whereas the said claimants and the aforesaid Assistant Government Agent came to two agreements in writing, both dated the 19th day of April, 1921, concerning the said land, under section 4, sub-section (1), of the said Ordinances, whereby it was agreed that the said claimants should be declared the purchasers of the said land, upon payment on or before the 20th day of July, 1921, to the Assistant Government Agent, at Kalutara, of a sum of Rupees One hundred and eighty-three only (Rs. 183), as the purchase amount of the said land; and whereas the date for payment was extended to the 20th day of August, 1921; and whereas the said amount has been paid by the said claimants within the extended time, they are hereby, in pursuance of the agreements aforementioned, declared to be the purchasers of the said land, as more fully described herein below.

Description of the Land referred to.

The land commonly called or known as Hallanlanda, situate in the village of Dombagoda, in the Munwattebage pattuwa of the Rayigam korale of the Kalutara District, in the Western Province, containing in extent 1 acre 3 roods and 12 perches and shown as lot 16 in preliminary plan 16,905 and in the annexed diagram; and bounded as follows: on the north by T. P. 261,751; on the east by the village limit of Kudella; on the south and west by Hallanlanda (lot 17 in P. P. 16,905) to be sold to H. Don Pedrick under the Waste Lands Ordinances.



Surveyor-General's Office,
Colombo, September 8, 1919.

Scale of 4 Chains to an Inch.

H. O. CLARK,
for Surveyor-General.

November 5, 1923.

H. A. BURDEN,
Assistant Government Agent.

Order under Section 4, Sub-section (1), of "The Waste Lands Ordinances of 1897, 1899, 1900, and 1903."

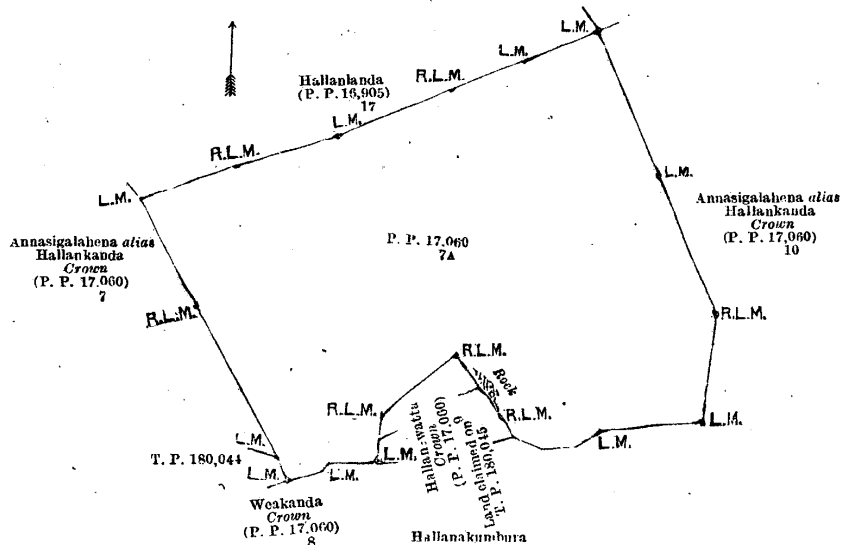
In the matter of the land commonly called or known as Annasigalahena *alias* Hallankanda, situate in the village of Dombagoda, in the Munwattebage pattuwa of the Rayigam korale of the Kalutara District, in the Western Province, and of "The Waste Lands Ordinances of 1897, 1899, 1900, and 1903."

WHEREAS in pursuance of section 1 of the said Ordinances it was duly declared and notified on the 3rd day of December, 1920, that if no claim to the land commonly called or known as Annasigalahena *alias* Hallankanda, situate in the village of Dombagoda, in the Munwattebage pattuwa of the Rayigam korale of the Kalutara District, in the Western Province, containing in extent 9 acres 3 roods and 25 perches, and shown as lot 7A in preliminary plan 17,060 and in the annexed diagram, was made to the Assistant Government Agent, Kalutara, within the period of three months from the date specified in the said notice, such land would be declared the property of the Crown, and dealt with on account of the Crown (*vide* Notice No. 7,698):

And whereas (1) Kattiri Arachchige Don Dilisius Appuhamy, (2) ditto Don Lewis Appuhamy, (3) ditto Don Setan Appuhamy, (4) ditto Don Odiris Appuhamy, and (5) Gamalatte Don Lewis Appuhamy, made claim thereto, and Thomas Arthur Hodson, Esq., Assistant Government Agent of the Kalutara District, made due inquiry into such claim; and whereas the said claimants and the aforesaid Assistant Government Agent, came to an agreement in writing dated the 19th day of April, 1921, concerning the said land, under section 4, sub-section (1), of the said Ordinances, whereby it was agreed that the said claimants should be declared the purchasers of the said land, upon payment on or before the 20th day of July, 1921, to the Assistant Government Agent at Kalutara, of a sum of Rupees One thousand only (Rs. 1,000) as the purchase amount of the said land; and whereas the said amount has been duly paid by the said claimants, they are hereby, in pursuance of the agreement aforementioned, declared to be the purchasers of the said land, as more fully described herein below.

Description of the Land referred to.

The land commonly called or known as Annasigalahena *alias* Hallankanda, situate in the village of Dombagoda, in the Munwattebage pattuwa of the Rayigam korale of the Kalutara District, in the Western Province, containing in extent 9 acres 3 roods and 25 perches, and shown as lot 7A in preliminary plan 17,060 and in the annexed diagram; and bounded as follows: on the north by Hallanlanda (lot 17 in P. P. 16,905) to be sold to H. Don Pedrick under the Waste Lands Ordinances; on the east by Annasigalahena *alias* Hallankanda (lot 10 in P. P. 17,060) to be declared the property of the Crown under the Waste Lands Ordinances; on the south by Hallanakumbura claimed by Katriachchige Don Lewis Appuhamy and others, T. P. 180,045, Hallanewatta (lot 9 in P. P. 17,060) claimed by the Crown, T. P. 180,045, Hallanakumbura claimed by Katriachchige Don Lewis Appuhamy and others, Weakanda (lot 8 in P. P. 17,060) to be declared the property of the Crown under the Waste Lands Ordinances; on the west by T. P. 180,044, Annasigalahena *alias* Hallankanda (lot 7 in P. P. 17,060) to be declared the property of the Crown under the Waste Lands Ordinances.



Surveyor-General's Office,
Colombo, August 30, 1922.

Scale of 4 Chains to an Inch.

C. R. LUNDIE,
for Surveyor-General.

November 5, 1923.

H. A. BURDEN,
Assistant Government Agent.

Order under Section 4, Sub-section (1), of "The Waste Lands Ordinances of 1897, 1899, 1900, and 1903," declaring Land to be Crown Property.

In the matter of the lands commonly called or known as Hallanlanda (path and reservation), Hallandewatta, &c., situate in the village of Dombagoda, in the Munwattebage pattuwa in the Rayigam korale of the Kalutara District, in the Western Province, and of "The Waste Lands Ordinances of 1897, 1899, 1900, and 1903."

WHEREAS in pursuance of section 1 of the said Ordinances it was duly notified on the 3rd day of December, 1920, that if no claim to the lands commonly called or known as Hallanlanda (path and reservation), Hallandewatta, &c., situate in the village of Dombagoda, in the Munwattebage pattuwa of the Rayigam korale of the Kalutara District, in the Western Province, containing in extent 25 acres and 2 perches, and shown as lots 12 and 13 in preliminary plan 16,905, and lots 1, 2, 4, 5, 6, 7, 8, 10, 11, 12, and 13 in preliminary plan 17,060, as described in the annexed diagrams, was made to the Assistant Government Agent, Kalutara, within the period of three months from the date specified in such notice, such lands would be declared the property of the Crown, and dealt with on account of the Crown (*vide* Notice No. 7,698):

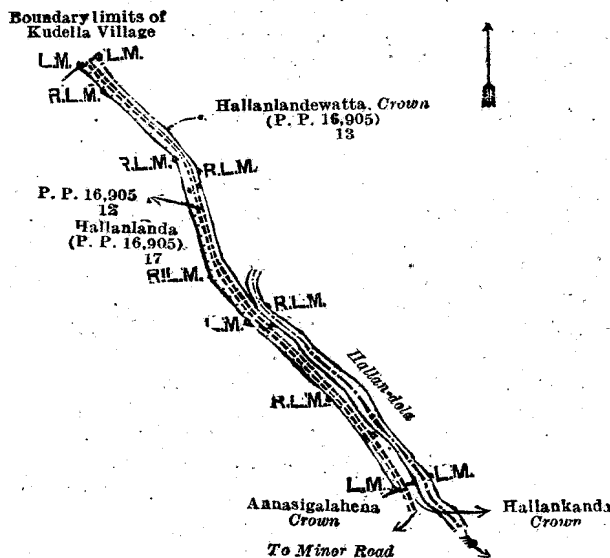
And whereas (1) Hettiarachhige Don Pedrick, (2) Millewage Don Liveris, (3) ditto Don Aron, (4) Palligodavitanaige Subalishamy, (5) Kattiriarachhige Don Dilisius Appuhamy, (6) ditto Don Lewis Appuhamy, (7) ditto Don Setan Appuhamy, (8) ditto Don Odiris Appuhamy, (9) Gamalatge Don Lewis Appuhamy, (10) Moramudalige Chalosinno Appuhamy, (11) Millewage Don Charlis Appuhamy, (12) Henadirage Udaris Sinno made claim thereto; and whereas the said 1st claimant entered into an agreement in writing dated the 19th day of April, 1921, whereby in consideration of his being declared the purchaser of lot 17 of the notice and of the preliminary plan 16,905, upon payment to the Assistant Government Agent at Kalutara, on or before the 20th day of July, 1921, of a sum of Rupees One thousand seven hundred and thirty-seven only (Rs. 1,737), the said 1st claimant withdrew his claim to the above-mentioned lots 12 and 13 in preliminary plan 16,905, and to lots 1, 2, 4, 5, 6, 7, 8, 10, 11, 12, and 13 in preliminary plan 17,060 of this order; and whereas the said 2nd claimant entered into an agreement in writing dated the 19th day of April, 1921, whereby in consideration of (a) his being declared along with the said 4th claimant the purchasers of lot 16 of the notice and of the preliminary plan 16,905, upon payment to the Assistant Government Agent at Kalutara, on or before the 20th day of July, 1921, later extended to 20th day of August, 1921, of a sum of Rupees One hundred and eighty-three only (Rs. 183), and (b) his being declared along with the said 3rd claimant, the purchasers of lot 4 of notice 7,697 and of the preliminary plan 16,905, upon payment to the Assistant Government Agent at Kalutara, on or before the 20th day of July, 1921, later extended to 20th day of August, 1921, of a sum of Rupees One hundred and three and Cents Fifty only (Rs. 103.50), he withdrew his claim to the above-mentioned lots 12 and 13 in preliminary plan 16,905 and to lots 1, 2, 4, 5, 6, 7, 8, 10, 11, 12, and 13 in preliminary plan 17,060 of this order; and whereas the said 3rd claimant entered into an agreement in writing dated the 19th day of April, 1921, whereby in consideration of (a) his being declared the purchaser of lots 9 and 19 of notice 7,697 and of the preliminary plan 16,905, upon payment to the Assistant Government Agent at Kalutara, on or before the 20th day of July, 1921, later extended to 20th day of August, 1921, of a sum of Rupees Thirty-one and Cents Fifty only (Rs. 31.50), (b) his being declared alone with Millewage Don Karolis the purchasers of lot 2 of notice 7,697, and of the preliminary plan 16,905, upon payment to the Assistant Government Agent at Kalutara, on or before the 20th day of July, 1921, later extended to 20th day of August, 1921, of a sum of Rupees Three hundred and ten only (Rs. 310), and (c) his being declared along with the said 2nd claimant the purchasers of lot 4 of notice 7,697 and of the preliminary plan 16,905, upon payment to the Assistant Government Agent at Kalutara, on or before the 20th day of July, 1921, later extended to 20th day of August, 1921, of a sum of Rupees One hundred and three and Cents Fifty only (Rs. 103.50), he withdrew his claim to the above-mentioned lots 12 and 13 in preliminary plan 16,905 and to lots 1, 2, 4, 5, 6, 7, 8, 10, 11, 12, and 13 in preliminary plan 17,060 of this order; and whereas the said 4th claimant entered into an agreement in writing dated the 19th day of April, 1921, whereby in consideration of her being declared along with the said 2nd claimant, the purchasers of lot 16 of the notice and of the preliminary plan 16,905, upon payment to the Assistant Government Agent at Kalutara, on or before the 20th day of July, 1921, later extended to 20th day of August, 1921, of a sum of Rupees One hundred and eighty-three only (Rs. 183), he withdrew her claim to the above-mentioned lots 12 and 13 in preliminary plan 16,905 and to lots 1, 2, 4, 5, 6, 7, 8, 10, 11, 12, and 13 in preliminary plan 17,060 of this order; and whereas the said 5th, 6th, 7th, 8th, and 9th claimants entered into an agreement in writing dated the 19th day of April, 1921, whereby in consideration of their being declared the purchasers of 10 acres more or less of lot 7 of the notice and of the preliminary plan 17,060, now shown as subdivisional lot 7A in the same plan, upon payment to the Assistant Government Agent at Kalutara, on or before the 20th day of July, 1921, of a sum of Rupees One thousand only (Rs. 1,000), they withdrew their claim to the above-mentioned lots 12 and 13 in preliminary plan 16,905 and to lots 1, 2, 4, 5, 6, 7, 8, 10, 11, 12, and 13 in preliminary plan 17,060 of this order; and whereas the said 10th, 11th, and 12th claimants withdrew their claim to the above-mentioned lots 12 and 13 in preliminary plan 16,905 and to lots 1, 2, 4, 5, 6, 7, 8, 10, 11, 12, and 13 in preliminary plan 17,060 of this order; I, Harry Archibald Burden, Assistant Government Agent of the Kalutara District, under and by virtue of the powers vested in me in that behalf by section 4 of the said Ordinances, do hereby on this 5th day of November, 1923, order and declare under section 4, sub-section (1), of the said Ordinances, that the said lands, as more fully described herein below, are the property of the Crown.

Description of the Lands referred to.

The following lots situate in the village of Dombagoda, in the Munwattabage pattuwa of the Rayigam korale of the Kalutara District, in the Western Province, as described in the annexed diagrams:—

Lot.	Name of Land.	I.—Preliminary plan 16,905.	Entent. A. R. P.
12	Hallanlanda (path and reservation)		0 1 21

and bounded as follows: on the north by the village limit of Kudella, Hallanlandewatta (lot 13 in P. P. 16,905) to be declared the property of the Crown under the Waste Lands Ordinances; on the east by Hallanlandewatta (lot 13 in P. P. 16,905) to be declared the property of the Crown under the Waste Lands Ordinances, the Hallan-dola; on the south by Hallankanda claimed by the Crown, Annasigalahena claimed by the Crown; on the west by Annasigalahena claimed by the Crown, Hallanlanda (lot 17 in P. P. 16,005) to be sold to H. Don Pedrick under the Waste Lands Ordinances.



Surveyor-General's Office,
Colombo, September 8, 1919.

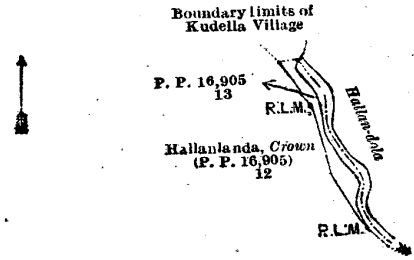
Scale of 4 Chains to an Inch.

H. O. CLARK,
for Surveyor-General.

II.—Preliminary plan 16,900.

Lot.	Name of Land.	Extent, A. R. P.
13	Hallandewatta	0 0 17

and bounded as follows : on the north by the village of Kudella ; on the east by the Hallandewatta ; on the south and west by Hallanlanda (lot 12 in P. P. 16,905) to be declared the property of the Crown under the Waste Lands Ordinances.



Surveyor-General's Office,
Colombo, September 8, 1919.

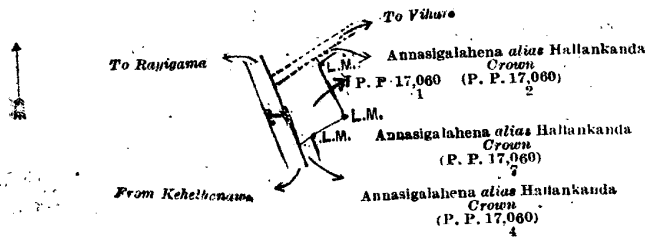
Scale of 4 Chains to an Inch.

H. O. CLARK,
for Surveyor-General.

III.—Preliminary plan 17,060.

Lot.	Name of Land.	Extent, A. R. P.
1	Annasigalahena alias Hallankanda (reservation for public ambalam)	0 0 29

and bounded as follows : on the north by the road from Rayigamakehelhenawa road to the vihare ; on the east by Annasigalahena alias Hallankanda (lot 2 in P. P. 17,060) to be declared the property of the Crown under the Waste Lands Ordinances, Annasigalahena alias Hallankanda (lot 7 in P. P. 17,060) to be declared the property of the Crown under the Waste Lands Ordinances ; on the south by Annasigalahena alias Hallankanda (lot 7 in P. P. 17,060) to be declared the property of the Crown under the Waste Lands Ordinances, Annasigalahena alias Hallankanda (lot 4 in P. P. 17,060) to be declared the property of the Crown under the Waste Lands Ordinances ; on the west by the road from Kehelhenawa to Rayigama.



Surveyor-General's Office,
Colombo, January 27, 1920.

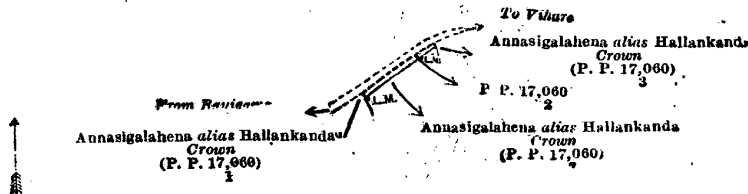
Scale of 4 Chains to an Inch.

G. K. THORNHILL,
for Surveyor-General.

IV.—Preliminary plan 17,060.

Lot.	Name of Land.	Extent, A. R. P.
2	Annasigalahena alias Hallankanda (reservation for footpath)	0 0 3

and bounded as follows : on the north by the road from the Rayigama-Khelhenawa road to the vihare ; on the east by Annasigalahena alias Hallankanda (lot 3 in P. P. 17,060) claimed by the Crown, Annasigalahena alias Hallankanda (lot 7 in P. P. 17,060) to be declared the property of the Crown under the Waste Lands Ordinances ; on the south by Annasigalahena alias Hallankanda (lot 7 in P. P. 17,060) to be declared the property of the Crown under the Waste Lands Ordinances, Annasigalahena alias Hallankanda (lot 1 in P. P. 17,060) to be declared the property of the Crown under the Waste Lands Ordinances.



Surveyor-General's Office,
Colombo, January 27, 1923.

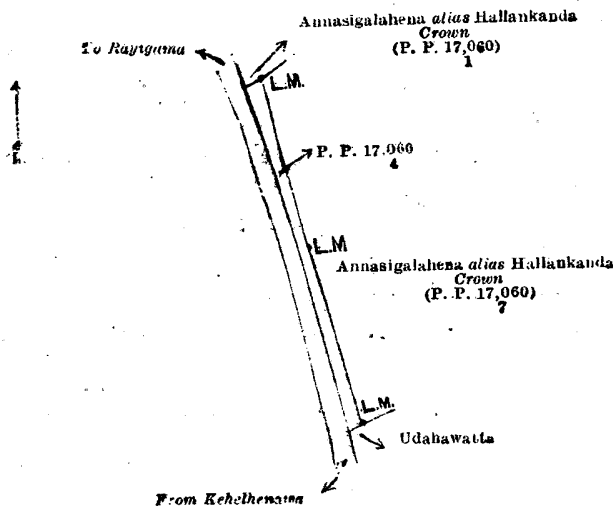
Scale of 4 Chains to an Inch.

G. K. THORNHILL,
for Surveyor-General.

V.—Preliminary plan 17,060.

Lot.	Name of Land.	Extent, A. R. P.
4	Annasigalahena alias Hallankanda (reservation for minor road)	0 0 34

and bounded as follows : on the north by Annasigalahena alias Hallankanda (lot 1 in P. P. 17,060) to be declared the property of the Crown under the Waste Lands Ordinances ; on the west by Annasigalahena alias Hallankanda (lot 7 in P. P. 17,060) to be declared the property of the Crown under the Waste Lands Ordinances ; on the south by Udahawatta claimed by Henedirige James and others ; on the west by the road from Kehelhenawa to Rayigama.



Surveyor-General's Office,
Colombo, January 27, 1920.

Scale of 4 Chains to an Inch.

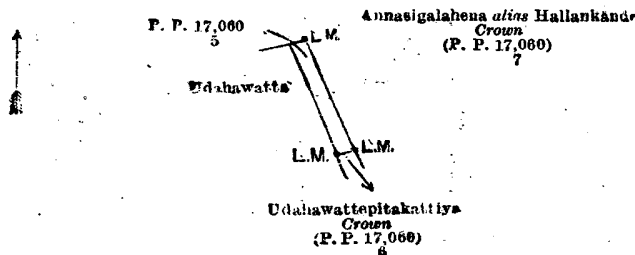
G. K. THORNHILL,
for Surveyor-General.

VI.—Preliminary plan 17,060.

Lot.	Name of Land.
5	Udahawattepitakattiya

Extent, A. R. P.
0 0 13

and bounded as follows : on the north and east by Annasigalahena alias Hallankanda (lot 7 in P. P. 17,060) to be declared the property of the Crown under the Waste Lands Ordinances ; on the south by Udahawattepitakattiya (lot 6 in P. P. 17,060) to be declared the property of the Crown under the Waste Lands Ordinances ; on the west by Udahawatta claimed by Henedirige James and others.



Surveyor-General's Office,
Colombo, January 27, 1920.

Scale of 4 Chains to an Inch.

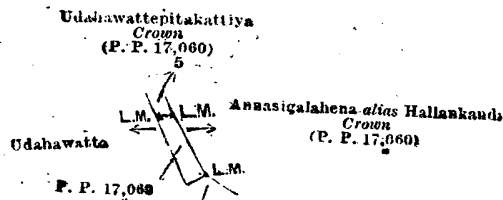
G. K. THORNHILL,
for Surveyor-General.

VII.—Preliminary plan 17,060.

Lot.	Name of Land.
6	Udahawattepitakattiya

Extent, A. R. P.
0 0 10

and bounded as follows : on the north by Udahawattepitakattiya (lot 5 in P. P. 17,060) to be declared the property of the Crown under the Waste Lands Ordinances ; on the east by Annasigalahena alias Hallankanda (lot 7 in P. P. 17,060) to be declared the property of the Crown under the Waste Lands Ordinances ; on the south by Maragahawatta claimed by Habaraduwege Menchohamy and others ; on the west by Udahawatta claimed by Henedirige James and others.



Surveyor-General's Office,
Colombo, January 27, 1920.

Scale of 4 Chains to an Inch.

G. K. THORNHILL,
for Surveyor-General.

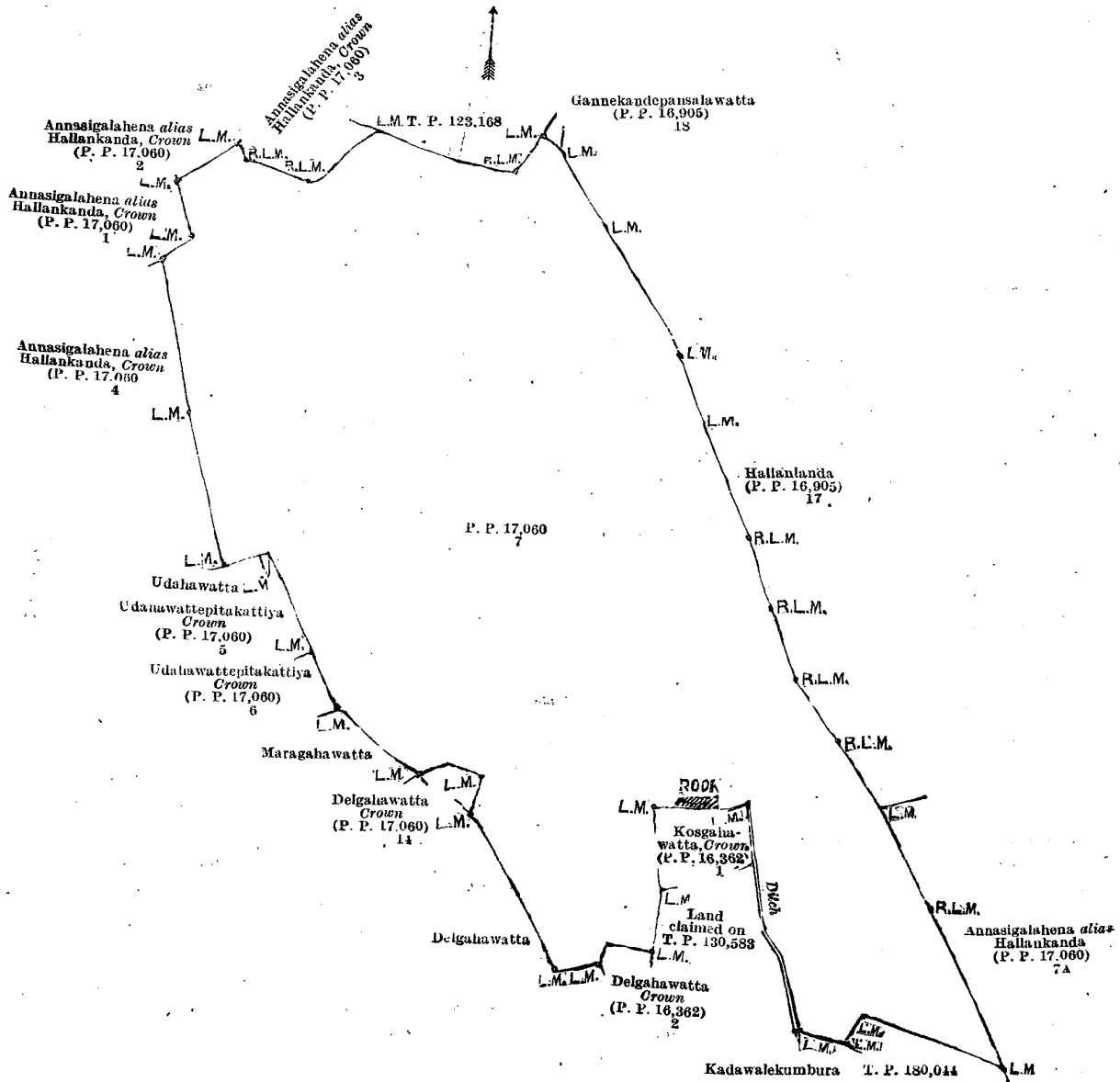
VIII.—Preliminary plan 17,060.

Lot.	Nam of Land.
7	Annasigalahena alias Hallankanda

Extent, A. R. P.
22 3 10

and bounded as follows : on the north by Annasigalahena alias Hallankanda (lot 2 in P. P. 17,060) to be declared the property of the Crown under the Waste Lands Ordinances, Annasigalahena alias Hallankanda (lot 3 in P. P. 17,060) claimed by the Crown, T. P. 123,168, Gannekandepansalawatta (lot 18 in P. P. 16,935) claimed by the trustees of the Ganakande pansala ; on the east by Hallankanda (lot 17 in P. P. 16,905 to be sold to H. Don Pedrick under the Waste Lands Ordinances, Annasigalahena alias Hallankanda (lot 7A in P. P. 17,060) to be sold to K. Don Dillisius Appuhamy and four others under the Waste Lands Ordinances ; on the south by T. P. 180,044, Kadawalekumbura claimed by Batagodayalage Buiya and

others, T. P. 130,503, Kosgahawatta (lot 1 in P. P. 16,362, T. P. 130,583, Delgahawatta (lot 2 in P. P. 16,362) claimed by the Crown, Delgahawatta claimed by Habaraduwege Leisahami and others; on the west by Delgahawatta claimed by Habaraduwege Leisahami and others, Delgahawatta (lot 14 in P. P. 17,060) claimed by the Crown, Maragahawatta claimed by Habaraduwege Menchohamy and others, Udahawattepitakattiya (lot 6 in P. P. 17,060) to be declared the property of the Crown under the Waste Lands Ordinances, Udahawattepitakattiya (lot 5 in P. P. 17,060) to be declared the property of the Crown under the Waste Lands Ordinances, Udahawatta claimed by Henedirige James and others, Annasigalahena alias Hallankanda (lot 4 in P. P. 17,060) to be declared the property of the Crown under the Waste Lands Ordinances, Annasigalahena alias Hallankanda (lot 1 in P. P. 17,060) to be declared the property of the Crown under the Waste Lands Ordinances.



Surveyor-General's Office,
Colombo, August 30, 1922.

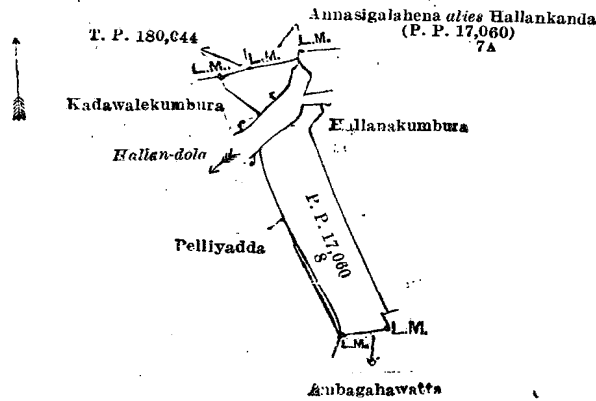
Scale of 4 Chains to an Inch.

C. R. LUNDIE,
for Surveyor-General.

IX.—Preliminary plan 17,060.

Lot.	Name of Land.	Extent, A. R. P.
8	Weakanda	0 2 22

and bounded as follows : on the north by T. P. 180,044, Annasigalahena alias Hallankanda (lot 7A in P. P. 17,060) to be sold to K. Don Dillisius Appuhamy and four others under the Waste Lands Ordinances ; on the east by Hallankumbura claimed by Katriachchige Don Lewis Appuhamy and others, Ambagahawatta claimed by Batagodayalage Surutha and others ; on the south by Ambagahawatta claimed by Batagodayalage Surutha and others ; on the west by Pelliyyadda claimed by Binaragama Vidanelage Don Abaran Appu, Kadawalekumbura claimed by Batagodayalage Buiya and others.



Surveyor-General's Office,
Colombo, January 27, 1920.

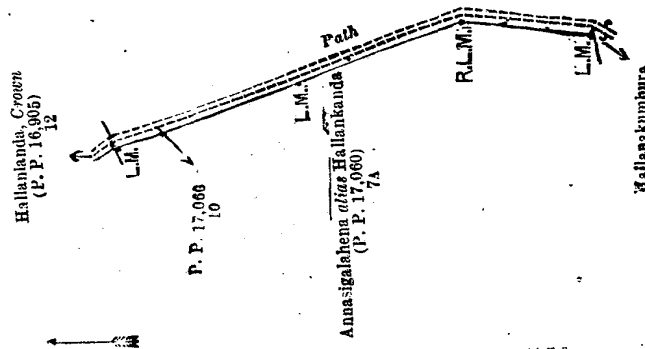
Scale of 4 Chains to an Inch.

G. K. THORNHILL,
for Surveyor-General.

X.—Preliminary plan 17,060.

Lot.	Name of Land.	Extent, A. R. P.
10	Annasigalahena alias Hallankanda (reservation for footpath)	0 0 22

and bounded as follows : on the north by Hallanlanda (lot 12 in P. P. 16,905) to be declared the property of the Crown under the Waste Lands Ordinances ; on the east by a path ; on the south by Hallanakumbura claimed by Katriachchige Don Lewis Appuhamy and others ; on the west by Annasigalahena alias Hallankanda (lot 7A in P. P. 17,069) to be sold to K. Don Dillisius Appuhamy and four others under the Waste Lands Ordinances.



Surveyor-General's Office,
Colombo, January 27, 1920.

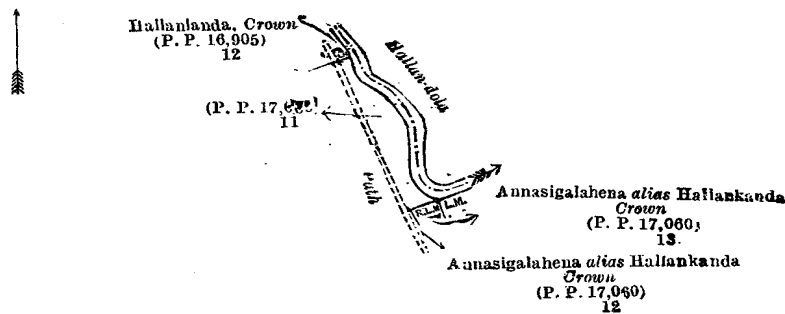
Scale of 4 Chains to an Inch.

G. K. THORNHILL,
for Surveyor-General.

XI.—Preliminary plan 17,060.

Lot.	Name of Land.	Extent, A. R. P.
11	Annasigalahena alias Hallankanda (reservation for Hallan-dola)	0 0 31

and bounded as follows : on the north by Hallanlanda (lot 12 in P. P. 16,905) to be declared the property of the Crown under the Waste Lands Ordinances ; on the east by the Hallan-dola ; on the south by Annasigalahena alias Hallankanda (lot 13 in P. P. 17,060) to be declared the property of the Crown under the Waste Lands Ordinances, Annasigalahena alias Hallankanda (lot 12 in P. P. 17,060) to be declared the property of the Crown under the Waste Lands Ordinances ; on the west by a footpath.



Surveyor-General's Office,
Colombo, January 27, 1920.

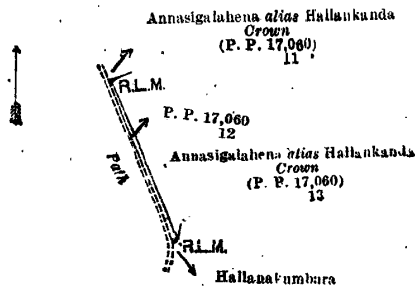
Scale of 4 Chains to an Inch.

G. K. THORNHILL,
for Surveyor-General.

XII.—Preliminary plan 17,060.

Lot.	Name of Land.	Extent, A. R. P.
12	Annasigalahena <i>alias</i> Hallankanda (reservation for footpath)	0 0 5

and bounded as follows: on the north by Annasigalahena *alias* Hallankanda (lot 11 in P. P. 17,060) to be declared the property of the Crown under the Waste Lands Ordinances; on the east by Annasigalahena *alias* Hallankanda (lot 13 in P. P. 17,060) to be declared the property of the Crown under the Waste Lands Ordinances; on the south by Hallankumbura claimed by Katriachchige Don Lewis Appuhamy and others; on the west by a footpath.



Surveyor-General's Office,
Colombo, January 27, 1920.

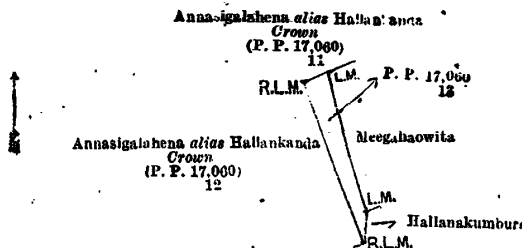
Scale of 4 Chains to an Inch.

G. K. THORNHILL,
for Surveyor-General.

XIII.—Preliminary plan 17,060.

Lot.	Name of Land.	Extent, A. R. P.
13	Annasigalahena <i>alias</i> Hallankanda	0 0 25

and bounded as follows: on the north by Annasigalahena *alias* Hallankanda (lot 11 in P. P. 17,060) to be declared the property of the Crown under the Waste Lands Ordinances; on the east by Meegahaowita claimed by K. Thobo Appu and others; on the south by Hallanakumbura claimed by Katriachchige Don Lewis Appuhamy and others; and on the west by Annasigalahena *alias* Hallankanda (lot 12 in P. P. 17,060) to be declared the property of the Crown under the Waste Lands Ordinances.



Surveyor-General's Office,
Colombo, January 27, 1920.

Scale of 4 Chains to an Inch.

G. K. THORNHILL,
for Surveyor-General.

November 5, 1923.

H. A. BURDEN,
Assistant Government Agent.

The consent of His Excellency the Governor has been obtained to the publication of the above order under section 4 (2) of the said Ordinances.

Dated at Colombo, this 28th day of February, 1924.

B. BELLETH,
for Colonial Secretary.

**Order under Section 4, Sub-section (1), of "The Waste Lands Ordinances of 1897, 1899, 1900, and 1903,"
declaring Lands to be Crown Property.**

In the matter of the lands commonly called or known as Paragahakotuwehena *alias* Galendehena, situate in the village of Mediyapola in Asgiri Pallesiya pattu, in the Matale District, in the Central Province, and of "The Waste Lands Ordinances of 1897, 1899, 1900, and 1903."

WHEREAS in pursuance of section 1 of the said Ordinances it was duly notified on the 21st day of April, 1922, that if no claim to the lands commonly called or known as Paragahakotuwehena *alias* Galendehena, situate in the village of Mediyapola, in the Matale District, in the Central Province, containing in extent 2 acres 3 roods and 39 perches, and shown as lots 1 and 2 in preliminary plan 7,125 as described in the annexed diagram, was made to the Assistant Government Agent of the Matale District of the Central Province, within the period of three months from the date specified in such notice, such lands would be declared the property of the Crown, and dealt with on account of the Crown (*vide* Notice No. 8,076):

And whereas (1) The Rosehaugh Tea and Rubber Co., Ltd., (2) P. Loku Tikira, (3) Peruma, (4) Heen Tikira made claim thereto; and whereas the said claimants have withdrawn their claims to the said lands; I, Charles Harrison-Jones Assistant Government Agent of the District of Matale, under and by virtue of the powers vested in me in that behalf by section 4 of the said Ordinance No. 1 of 1899, do hereby on this 8th day of August, 1922, order and declare under section 4, sub-section (1), of the said Ordinances, that the said lands, as more fully described herein below, are the property of the Crown.

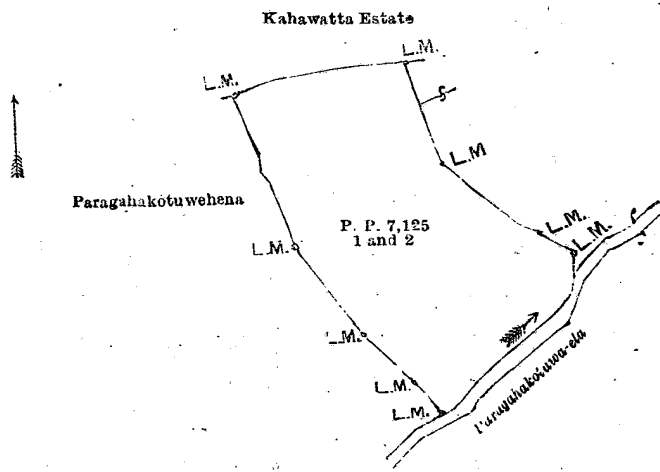
Description of the Lands referred to.

The following lots situated in the village Mediyapola in Asgiri Pallesiya pattu of Matale South, in the District of Matale, Central Province, as described in the annexed diagram :

Preliminary plan 7,125.

Lot.	Name of Land.	Extent, A. R. P.
1	Paragahakotuwehena <i>alias</i> Galendehena	2 1 36
2	Do. (reservation for stream)	0 2 3
		2 3 39

and bounded as follows : on the north and east by Kahawatte estate claimed by Rosehaugh Tea and Rubber Co., Ltd., south by Paragahakotuwe-ela ; on the west by Paragahakotuwehena claimed by Pevidurayalagedera Tikira and others.



Surveyor-General's Office,
Colombo, June 7, 1921.

Scale of 4 Chains to an Inch.

C. H. VINCE,
for Surveyor-General.

C. HARRISON JONES,
Assistant Government Agent.

PRELIMINARY NOTICES.

Colombo Notice No. 8,600.

Notice under "The Waste Lands Ordinances of 1897, 1899, 1900, and 1903."

TAKE notice that unless within three months from May 16, 1924, the persons, if any, who claim any interest in the lands hereinafter mentioned or in any one or more of such lands or to some interest therein make claim in person or in writing to the said lands or to any of them or to some interest therein to L. L. Hunter, Esq., Special Officer appointed under section 28 of "The Waste Lands Ordinances of 1897, 1899, 1900, and 1903," at his office at Colombo :

Such Special Officer, in pursuance of the powers vested in him by the said Ordinances, will declare by writing under his hand that the said lands, or such of them as to which no claim has been made, are the property of the Crown.

L. L. HUNTER,
Special Officer.

NOTE.—A claim to a right of way over the said lands or any of them is a claim to an interest in the land or lands.

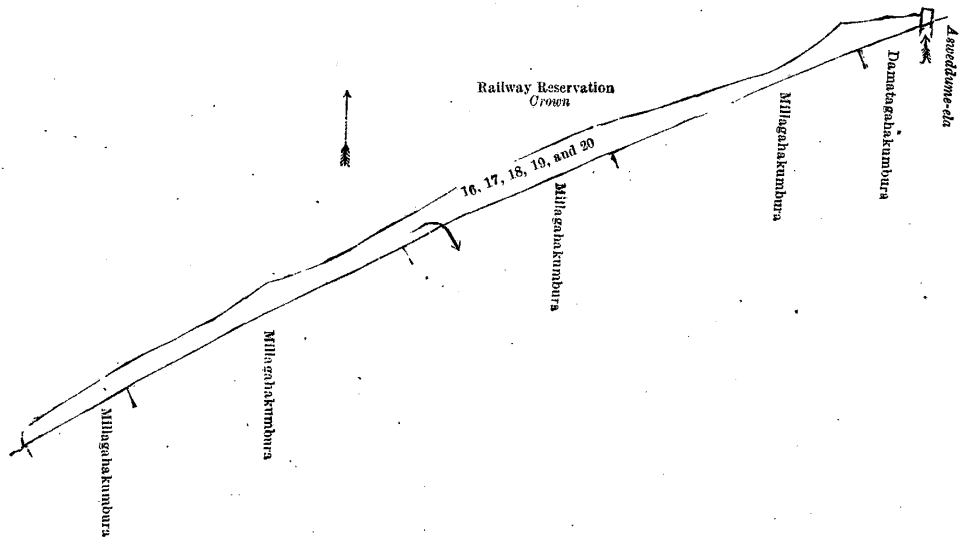
Description of the Lands referred to.

The following lots situate in the village of Talagama, in the Udugaha pattuwa of the Hapitigam korale, in the Negombo District of the Western Province, as described in the annexed diagrams :—

I.—Preliminary plan 16,171.

Lot.	Name of Land.	Extent, A. R. P.	Lot.	Name of Land.	Extent, A. R. P.
16	Millagahamullakumbura (railway reservation)	0 0 4.06	19	Millagahakumbura (railway reservation)	0 0 16.37
17	Millagahakumbura	(do.) 0 0 12.62	20	Do.	(do.) 0 0 5.87
18	Do.	(do.) 0 0 16.50			0 1 15.42

and bounded as follows : on the north by the railway reservation to be declared the property of the Crown under the Waste Lands Ordinances ; on the east by Asseddume-ela ; on the south by Dematagahakumbura claimed by A. Harmanis Perera and others, Millagahakumbura claimed by K. Cornelius Appuhamy and others, Millagahakumbura claimed by P. Sanchiya and others, Millagahakumbura claimed by G. Mohottiappu and others, Millagahakumbura claimed by Cassi Lebbe Mohamradu and others ; on the west by the railway reservation to be declared the property of the Crown under the Waste Lands Ordinances.



Surveyor-General's Office,
Colombo, February 20, 1924.

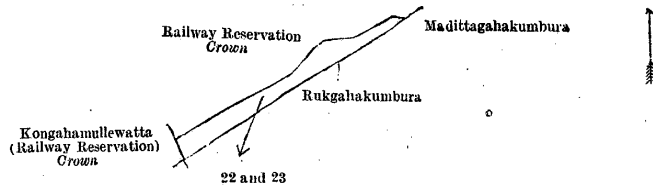
Scale of 2 Chains to an Inch.

A. H. G. DAWSON,
for Surveyor-General.

II.—Preliminary plan 16,171.

Lot.	Name of Land.	Extent, A. R. P.
22	Madittagahakumbura (railway reservation)	0 0 1.75
23	Rukgahakumbura (do.)	0 0 8.75
		0 0 10.50

and bounded as follows : on the north by the railway reservation to be declared the property of the Crown under the Waste Lands Ordinances ; on the east by Madittagahakumbura claimed by M. Amaris Appuhamy and others, Rukgahakumbura claimed by K. Cornelius Appuhamy and others ; on the south by Rukgahakumbura claimed by K. Cornelius Appuhamy and others, Kongahamullewatta (railway reservation) to be declared the property of the Crown under the Waste Lands Ordinances ; on the west by Kongahamullewatta (railway reservation) to be declared the property of the Crown under the Waste Lands Ordinances, the railway reservation to be declared the property of the Crown under the Waste Lands Ordinances.



Surveyor-General's Office,
Colombo, February 20, 1924.

Scale of 2 Chains to an Inch.

A. H. G. DAWSON,
for Surveyor-General.

Colombo S. O. 29—1924.

Colombo Notice No. 8,601.

Notice under "The Waste Lands Ordinances of 1897, 1899, 1900, and 1903."

TAKE notice that unless within three months from May 16, 1924, the persons, if any, who claim any interest in the land hereinafter mentioned appear before the Additional Assistant Government Agent of the Colombo District of the Western Province, at his office in Colombo, and make claim in person or in writing to the said land or to some interest therein :

Such Additional Assistant Government Agent, in pursuance of the powers in him vested by the said Ordinances, will declare by writing under his hand that the said land, to which no claim has been made, is the property of the Crown.

P. SARAVANAMUTTU,
Additional Assistant Government Agent.

NOTE.—A claim to a right of way over the said land is a claim to an interest in the said land.

Description of the Land referred to.

The following lots situated in the village of Molpe, in the Palle pattu of Salpiti korale, in the Colombo District of the Western Province, as described in the annexed diagrams :—

I.—Preliminary plan 17,437.

Lot.	Name of Land.	Extent, A. R. P.
6	Delgahawatta	0 0 16

and bounded as follows : on the north, east, and south by Bolgoda lake ; and on the west by Delgahawatta claimed by H. Joranis Pieris (T. P. 226,526).



Surveyor-General's Office,
Colombo, December 11, 1922.


Scale of 4 Chains to an Inch.

C. R. LUNDIE,
for Surveyor-General.

II.—Preliminary plan 17,437.

Lot.	Name of Land.	Extent, A. R. P.
7	Delgahawatta	0 0 3
8	Do.	0 0 5
9	Walakadayawatta	0 0 14
10	Walakadayakumbura	0 0 1
		0 0 23

and bounded as follows : on the east by Bolgoda lake ; and on the west by Walakadayakumbura and Walakadayawatta claimed by M. Juanis Fernando (T. P. 223,449), land claimed by Romanis Fernando (T. P. 226,526), and Delgahawatta claimed by H. Joranis Peris (T. P. 226,526).



Surveyor-General's Office,
Colombo, December 11, 1922.


Scale of 4 Chains to an Inch.

C. R. LUNDIE,
for Surveyor-General.

III.—Preliminary plan 17,437.

Lot.	Name of Land.	Extent, A. R. P.
11	Walakadayakumbura	0 0 2

and bounded as follows : on the east and south by Bolgoda lake ; and on the west by Walakadayakumbura claimed by M. Juanis Fernando (T. P. 223,449).



Surveyor-General's Office,
Colombo, December 11, 1922.


Scale of 4 Chains to an Inch.

C. R. LUNDIE,
for Surveyor-General.

IV.—Preliminary plan 17,437.

Lot.	Name of Land.	Extent, A. R. P.
12	Walakadayakumbura	0 0 6

and bounded as follows : on the west and north by Walakadayakumbura claimed by M. Juanis Fernando (T. P. 223,449) ; and on the east and south by Bolgoda lake.



Surveyor-General's Office,
Colombo, December 11, 1922.

Scale of 4 Chains to an Inch.

C. R. LUNDIE,
for Surveyor-General.

Kurunegala Notice No. 8,602.

Notice under "The Waste Lands Ordinances of 1897, 1899, 1900, and 1903."

TAKE notice that unless within three months from May 16, 1924, the persons, if any, who claim any interest in the lands hereinafter mentioned or in any one or more of such lands or to some interest therein make claim in person or in writing to the said lands or to any of them or to some interest therein to F. Leach, Esq., Special Officer appointed under section 28 of "The Waste Lands Ordinances of 1897, 1899, 1900, and 1903," at his office at Colombo :

Such Special Officer, in pursuance of the powers vested in him by the said Ordinances, will declare by writing under his hand that the said lands, or such of them as to which no claim has been made, are the property of the Crown.

F. LEACH,
Special Officer.

NOTE.—A claim to a right of way over the said lands or any of them is a claim to an interest in the land or lands.

Description of the Lands referred to.

The following lots situated in the village of Kadambawa, in the Katuwana korale of the Wannim hatpattu, in the District of Kurunegala of the North-Western Province, as described in the annexed diagram :—

Block survey preliminary plan 1,943.

Lot.	Name of Land.	Extent, A. R. P.	Lot.	Name of Land.	Extent, A. R. P.
1 ..	Beddegamahenyaya ..	11 0 7	41 ..	Road (Gansabhawa road and reservation)	3 2 31
2 ..	Adipara (footpath) ..	0 0 18	41½ ..	Do. (do.) ..	0 0 16
3 ..	Karambelpokuneathdanduwawa ..	6 3 37	42 ..	Siyambalagaswewapaulahena (reservation for tank bund)	0 3 1
5 ..	Anukkane ..	4 0 5	44 ..	Do. ..	9 0 34
6 ..	Karambelpokuneyaya, Anukkane ..	557 2 26	45 ..	Wewapaulahena (reservation for tank bund) ..	2 0 0
7 ..	Road (Gansabhawa road and reservation) ..	1 2 0	46 ..	Alutwewa (tank and bund) ..	7 1 23
8 ..	Gomadiyagalapaulahenyaya ..	59 1 13	48 ..	Dumbuluwawehena ..	3 2 12
9 ..	Road (road and reservation) ..	2 0 5	50 ..	Mahawewapaulahena (reservation for tank bund) ..	0 1 20
13 ..	Siyambalagaswewapaulahenyaya (reservation for tank bund) ..	0 1 7	52 ..	Horow-ela (stream) ..	0 2 31
14 ..	Diganwelaihalahena (do.) ..	1 2 9	54 ..	Wan-ela (stream) ..	1 2 20
15 ..	Diganwewa (tank and bund) ..	10 0 6	55 ..	Footpath ..	0 0 6
16 ..	Diganwelaihalayaya ..	4 3 34	56 ..	Gangodehenyaya ..	1 1 10
17 ..	Path (path and reservation) ..	0 1 12	59 ..	Wiragollehenyaya (reservation for tank bund) ..	0 0 14
18 ..	Minipittaniya (cemetery) ..	0 3 1	60 ..	Dumbuluwawehena (reservation for tank bund) ..	0 1 25
19 ..	Millagollewelaihalahena (reservation for tank bund) ..	0 0 15	61 ..	Dumbuluwawewa (tank and bund) ..	1 3 19
20 ..	Millagollewewa (tank and bund) ..	2 0 1	62 ..	Alutwewaihalahenyaya, Palugaskotuwehenyaya ..	172 3 27
22 ..	Siyambalagaswewa (tank and bund) ..	4 3 3	63 ..	Wiragollewewa (tank and bund) ..	11 1 8
24 ..	Diganwelaismattehena ..	1 3 25	64 ..	Wiragollewelagawahenyaya (reservation for tank bund) ..	0 1 19
26 ..	Gansabhawa road ..	0 0 35	65 ..	Galagawahenyaya, Linpitiyehenyaya ..	29 2 28
29 ..	Bogahamulahena ..	18 3 12	66 ..	Alutwatta ..	2 0 34
30 ..	Do. (reservation for tank bund) ..	0 0 10	68 ..	Palugaskotuwehena ..	3 1 17
31 ..	Wewaihalahena (do.) ..	0 1 33	70 ..	Do. (reservation for tank bund) ..	0 2 22
32 ..	Moragollewewa (tank and bund) ..	2 3 31	71 ..	Palugaskotuwewewa (tank and bund) ..	3 1 18
33 ..	Moragollewewaihalayaya (reservation for tank bund) ..	0 0 35			
34 ..	Gangodahenyaya (reservation for tank bund) ..	0 0 14			1,012 0 27
35 ..	Mahagammeddewewa (tank and bund) ..	1 2 37			
36 ..	Gangodehenyaya ..	23 3 11			
38 ..	Wepillewa (reservation for tank bund) ..	1 0 27			
39 ..	Mahawewa (tank and bund) ..	36 1 3			

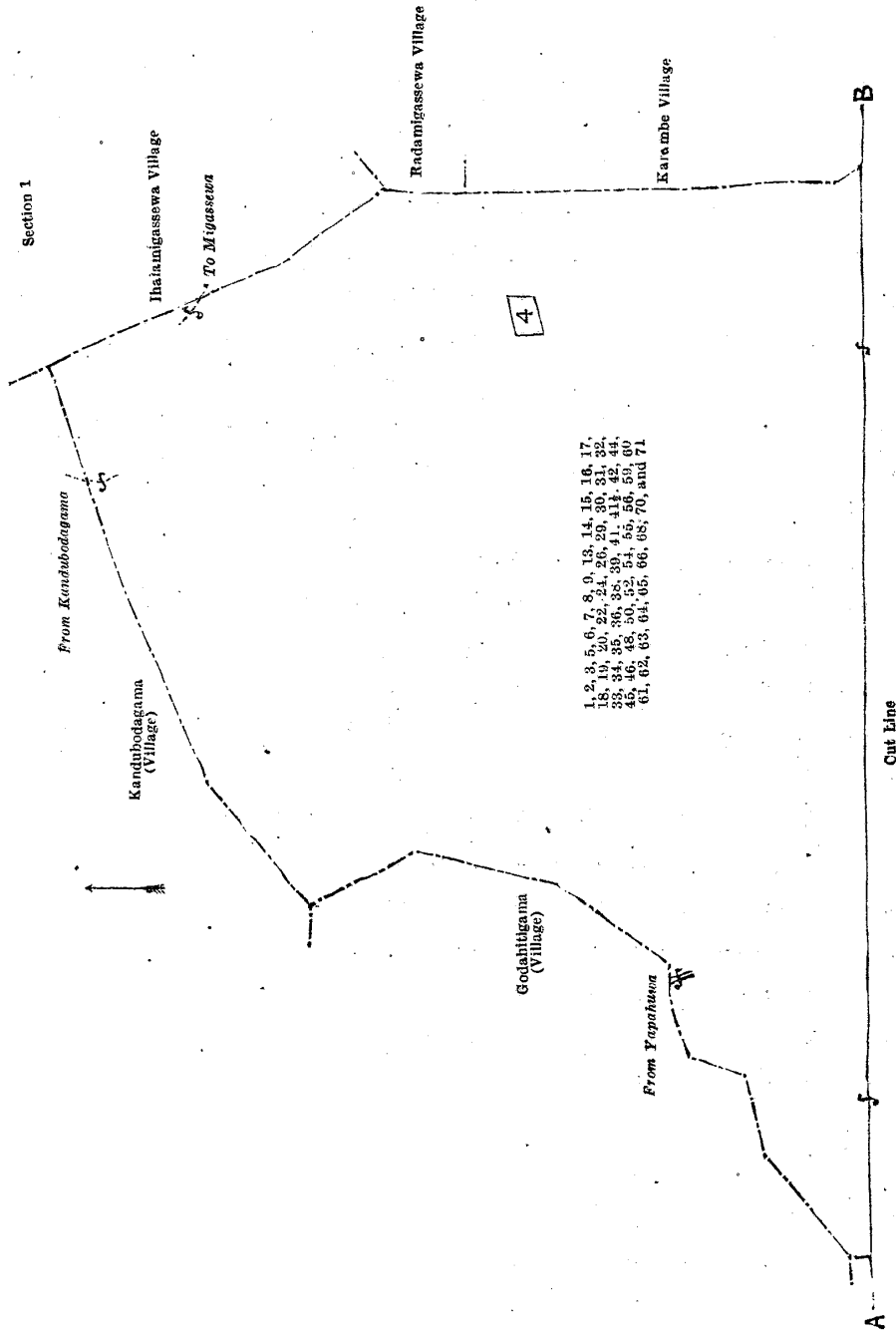
and bounded as follows : on the north by the village limit of Kandubodagama ; on the east by the village limits of Ihala Migaswewa, Radamigassewewa, and Karambe, part of road from Kalugalla (the village limit of Karambe), the village limits of Karambe and Metiyakgama ; on the south by the village limits of Metiyakgama, Bamunugama, and Helogama ; on the west by the village limits of Helogama, Yatakalanegama, Konwegama, Godahitigama, and Kandubodagama.

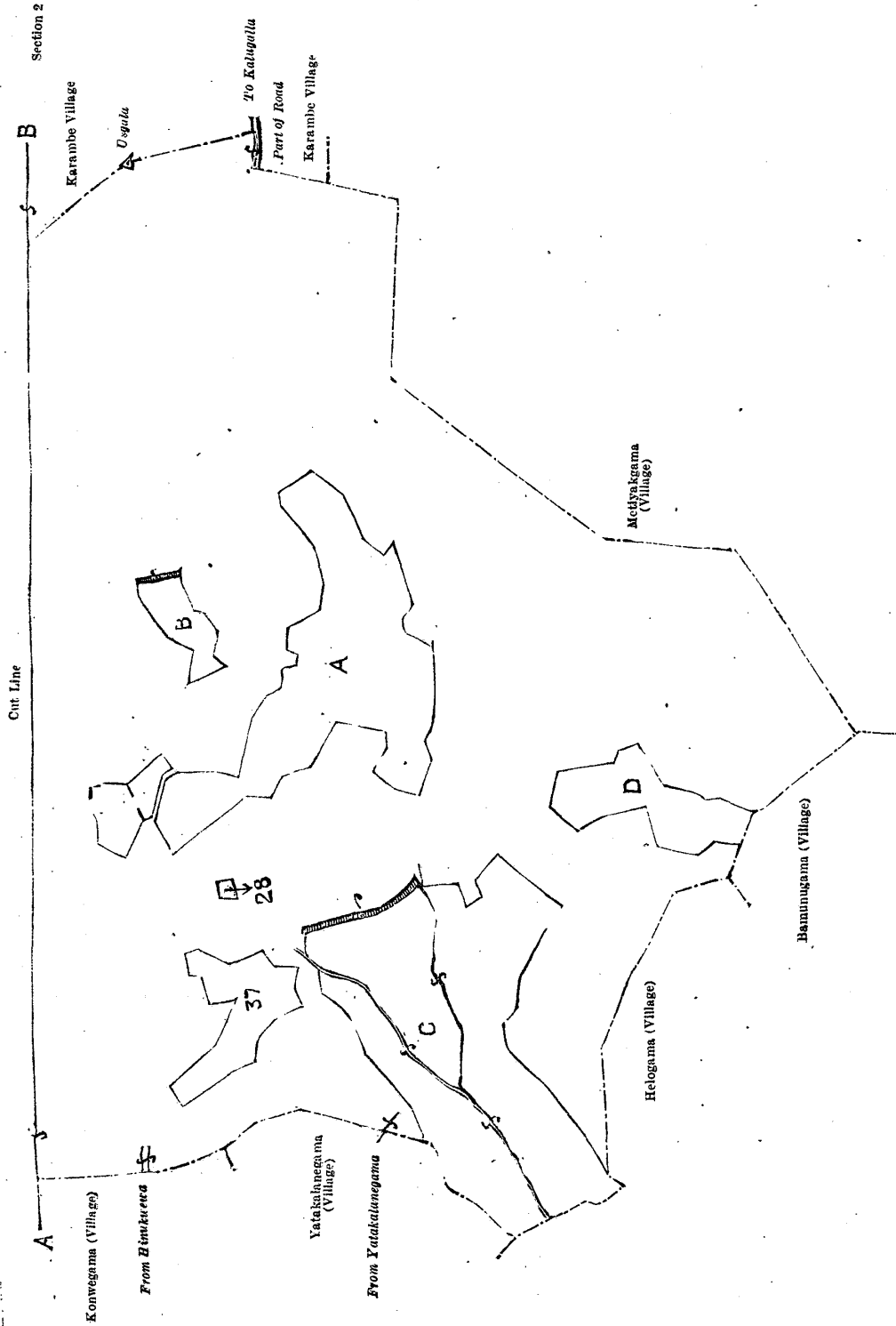
NOTE.—The following lots lying within the above-mentioned boundaries are excluded from this notice, and their aggregate acreage of 141 acres 1 rood and 20 perches is not included in the acreage of 1,012 acres and 27 perches given above :—

Block survey preliminary plan 1,943.

Lot.	Name of Land.	Extent, A. R. P.	Lot.	Name of Land.	Extent, A. R. P.
4 ..	Anukkaneaswedduma ..	0 3 34	A 25 ..	Diganwela ..	1 2 14
28 ..	Wewaihalawatta ..	0 1 18	A 27 ..	Do. ..	5 2 6
37 ..	Mahagammedawela ..	10 1 15	A 40 ..	Meegahamulawatta ..	6 1 14
A 10 ..	Diganwewapaulawatta ..	1 0 7	A 43 ..	Kotuwekumburewatta ..	0 0 31
A 11 ..	Do. ..	1 0 29	A 47 ..	Gederawela ..	25 1 35
A 12 ..	Do. ..	0 3 18	A 49 ..	Gangoda ..	7 2 10

Lot.	Name of Land.	Extent, A. R. P.	Lot.	Name of Land.	Extent, A. R. P.
B 21	Millagollewela	.. 4 0 0	C 58	Mahawela, Wiragollewela	.. 29 2 18
B 23	Ambagahumulawatta	.. 0 2 34	D 67	Palugaskotuwewela	.. 6 1 8
C 51	Mahawewapaulawatta	.. 0 3 22	D 69	Pansalawatta	.. 5 2 34
C 53	Mahawela, Thalakumbura	.. 16 3 18			
C 57	Mahawela	.. 15 3 15			
					141 1 20





Surveyor-General's Office,
Colombo, February 23, 1924.

Scale of 16 Chains to an Inch.
Kurunegala S. O. 21—1924.

C. H. VINCE,
for Surveyor-General.

Kurunegala Notice No. 8,603.**Notice under "The Waste Lands Ordinances of 1897, 1899, 1900, and 1903."**

TAKE notice that unless within three months from May 16, 1924, the persons, if any, who claim any interest in the lands hereinafter mentioned or in any one or more of such lands or to some interest therein make claim in person or in writing to the said lands or to any to them or to some interest therein to F. Leach, Esq., Special Officer appointed under section 28 of "The Waste Lands Ordinances of 1897, 1899, 1900, and 1903," at his office at Colombo :

Such Special Officer, in pursuance of the powers vested in him by the said Ordinances, will declare by writing under his hand that the said lands, or such of them as to which no claim has been made, are the property of the Crown.

F. LEACH,
Special Officer.

NOTE.—A claim to a right of way over the said lands or any of them is a claim to an interest in the land or lands.

Description of the Lands referred to.

The following lots situate in the village of Kiralagedara in the Katuwana korale of the Wannu hatpattu in the District of Kurunegala of the North-Western Province, as describe in the annexed diagram :—

Block survey preliminary plan 1,927.

Lot.	Name of Land.	Extent, A. R. P.	Lot.	Name of Land.	Extent, A. R. P.
1 ..	Gansabhawa road and reservation (part)	0 1 2	13 ..	Ehetugahamullehena (reservation for tank bund)	0 0 12
1½ ..	Do.	0 0 11	14 ..	Nabadagahamullewewa (tank and bund)	10 2 4
2½ ..	Dangahamullekumbura (road reservation)	0 0 5	15 ..	Ehetugahamullehena	61 0 15
3 ..	Gansabhawa road and reservation (part)	0 1 21	16 ..	Minor road	1 0 1
4 ..	Dangahamullehena and Bogahamullehena	12 2 31	16½ ..	Dangahamulahena (road reservation)	0 1 11
6 ..	Do.	5 0 17	16¾ ..	Kongahamulawatta (do.)	0 0 8
8 ..	Kongahamullewatta	0 3 18	16½ ..	Wewanewatta (do.)	0 0 3
9 ..	Wewawanewatta	1 0 15	16½ ..	Ehetugahamullehena	0 2 25
12 ..	Bogahamullehena (reservation for tank bund)	0 2 25			94 3 24

and bounded as follows : on the north by a part of the Gansabhawa road from Balalla to Mirihanpitigama (the village limit of Palugaswewa) ; on the east by a part of the minor road from Maho to Ganewatta (the village limit of Naramanakotuwa) ; on the south by the village limit of Timbiriwewa in the Mahagalboda Egoda korale ; on the west by the village limit of Walpaluwa.

NOTE.—The following lots lying within the above-mentioned boundaries are excluded from this notice, and their aggregate acreage of 16 acres and 12 perches is not included in the acreage of 94 acres 3 roods and 24 perches given above:—

Block survey preliminary plan 1,927.

Lot.	Name of Land.	Extent, A. R. P.	Lot.	Name of Land.	Extent, A. R. P.
2 ..	Dangahamullekumbura	8 2 30	A 11 ..	Helambagahamullewatta	0 2 13
A 5 ..	Do.	4 2 25			16 0 12
A 7 ..	Do.	0 0 18			
A 10 ..	Ambagahamullewatta	2 0 6			

[For Diagram see page 574]

Kurunegala Notice No. 8,604.**Notice under "The Waste Lands Ordinances of 1897, 1899, 1900, and 1903."**

TAKE notice that unless within three months from May 16, 1924, the persons, if any, who claim any interest in the lands hereinafter mentioned or in any one or more of such lands or to some interest therein make claim in person or in writing to the said lands or any of them or to some interest therein to F. Leach, Esq., Special Officer appointed under section 28 of "The Waste Lands Ordinances of 1897, 1899, 1900, and 1903," at his office at Colombo :

Such Special Officer, in pursuance of the powers vested in him by the said Ordinances, will declare by writing under his hand that the said lands, or such of them as to which no claim has been made, are the property of the Crown.

F. LEACH,
Special Officer.

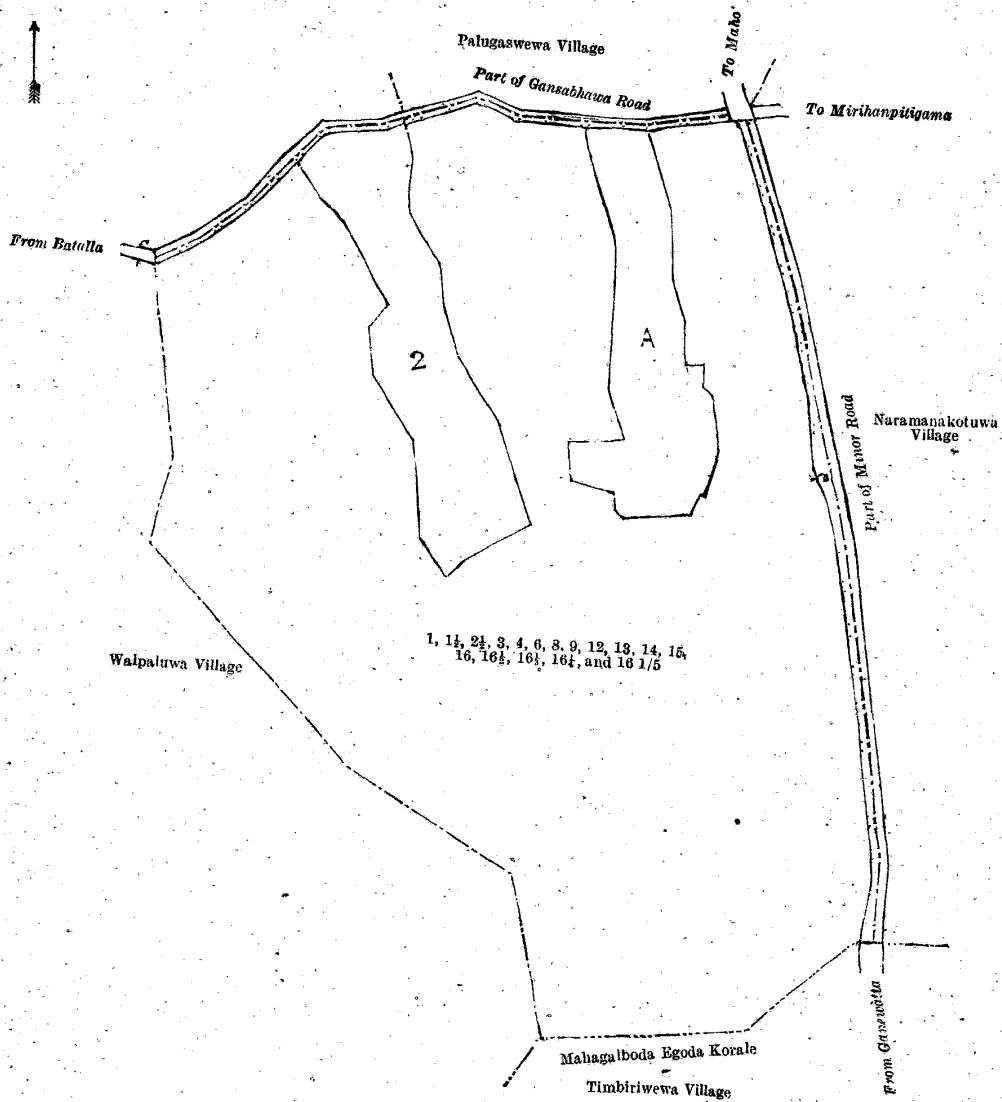
NOTE.—A claim to a right of way over the said lands or any of them is a claim to an interest in the land or lands.

Description of the Lands referred to.

The following lots situate in the village of Naramanakotuwa, in the Katuwana korale of the Wannu hatpattu, in the District of Kurunegala of the North-Western Province, as described in the annexed diagram :—

Block survey preliminary plan 1,928.

Lot.	Name of Land.	Extent, A. R. P.	Lot.	Name of Land.	Extent, A. R. P.
1 ..	Siyambalagahamullehena	1 2 3	13 ..	Welpillewehena (tisbamba sanitary reserve)	0 3 23
3 ..	Elagawahena	15 0 16	14 ..	Divulgahamullehena	0 3 6
4 ..	Gansabhawa road	1 3 23	16 ..	Ambagahamullehena (reservation for tank bund)	0 1 7
5 ..	Elagawahena	118 0 24	17 ..	Siyambalagahamullewatta	0 0 34
6 ..	Naramanakotuwemukalana	23 0 36	18 ..	Dangahamullewatta	0 2 13
7 ..	Naramanakotuwewa (tank and bund)	12 0 9	19 ..	Minor road and reservation (part of)	2 0 8
8 ..	Iswetiyehehena (reservation for tank bund)	0 0 33	20 ..	Cemetery	0 3 16
10 ..	Galagawahena	8 3 32			
11 ..	Do. (tisbamba sanitary reserve)	4 1 39			
					191 1 2



Surveyor-General's Office,
Colombo, February 28, 1924.

Scale of 8 Chains to an Inch.

C. H. VINCE,
for Surveyor-General.

Kurunegala S. O. 22—1924.

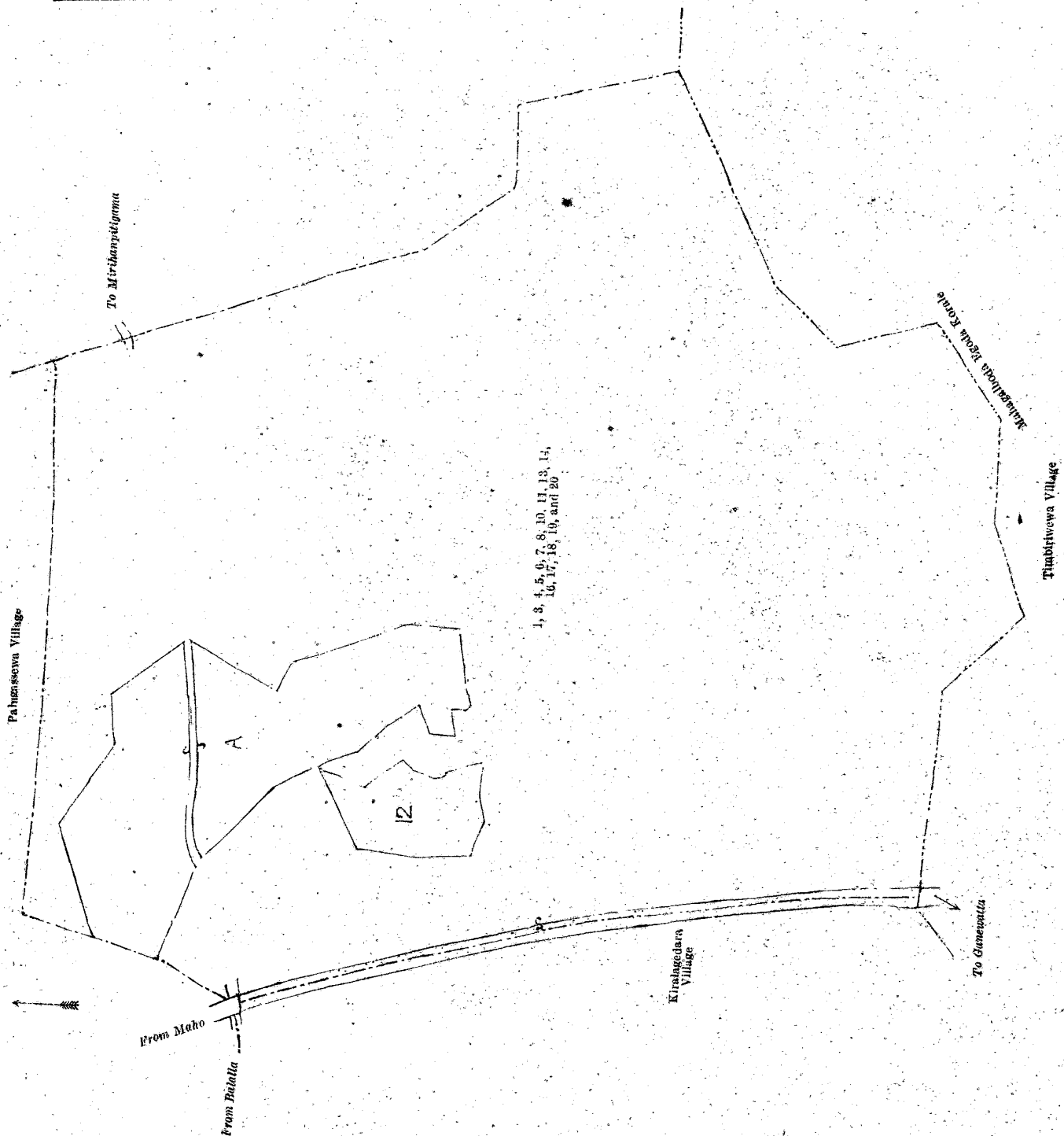
and bounded as follows : on the north by the village limit of Palugaswewa ; on the east by the village limit of Mirihanpitigama, the village limit of Timbiriwewa, in the Mahagalboda Egoda korale ; on the south by the village limit of Timbiriwewa, in the Mahagalboda Egoda korale ; on the west by the road from Ganewatta to Maho (the village limit of Kiralagedera), the village limit of Palugaswewa.

NOTE.—The following lots lying within the above-mentioned boundaries are excluded from this notice, and their aggregate acreage of 24 acres 1 rood and 1 perch is not included in the acreage of 191 acres 1 rood and 2 perches given above :—

Block survey preliminary plan 1,928.

Lot.	Name of Land.	Extent, A. R. P.
A 2	Elagawakumbura	9 0 22
A 9	Iswetiye-kumbura	10 3 12
12	Ambagahamullewatta	4 0 0
A15	Do.	0 1 7

24 1 1



Surveyor-General's Office,
Colombo, February 22, 1924.

Scale of 8 Chains to an Inch.

C. A. COPLAND,
for Surveyor-General.

Kurunegala Notice No. 8,605.

Notice under "The Waste Lands Ordinances of 1897, 1899, 1900, and 1903."

TAKE notice that unless within three months from May 16, 1924, the persons, if any, who claim any interest in the lands hereinafter mentioned or in any one or more of such lands or to some interest therein make claim in person or in writing to the said lands or any of them or to some interest therein to F. Leach, Esq., Special Officer appointed under section 28 of "The Waste Lands Ordinances of 1897, 1899, 1900, and 1903," at his office at Colombo:

Such Special Officer, in pursuance of the powers vested in him by the said Ordinances, will declare by writing under his hand that the said lands, or such of them as to which no claim has been made, are the property of the Crown.

F. LEACH,
Special Officer.

NOTE.—A claim to a right of way over the said lands or any of them is a claim to an interest in the land or lands.

Description of the Lands referred to.

The following lots situated in the village of Mirihanpitigama, in the Katuwana korale of the Wannu hatpattu of the Kurunegala District of the North-Western Province, as described in the annexed diagram :—

Block survey preliminary plan 1,929.

Lot.	Name of Land.	Extent, A. R. P.	Lot.	Name of Land.	Extent, A. R. P.
1	Mirihanpitigamamukalana	11 2 10	16	Talaghamulahena and Iswetiyeheha	13 3 36
2	Road (Gansabhawa road and reservation)	4 0 3	17	Kadahathawewahena	58 1 28
3	Kerakoppuwa (cemetery)	0 1 4	18	Meegahamulahena	4 2 3
4	Mahayayehena	35 3 18	23	Gedaragawawatta	1 0 15
5	Railway line (railway line and reservation)	10 3 17	24	Gedaragawahena	2 0 15
6	Mirihanpitigamahena	24 0 17	26	Siyambalaghamulahena (reservation for tank bund)	0 1 35
7	Mahayayamukalana	32 0 20	27	Udawewa (tank and bund)	4 3 1
8	Amunewewa (tank and bund)	2 0 31	28	Siyambalaghamulahena	99 1 15
10	Dangahamulahena (reservation for tank bund)	0 0 10	29	Endagalamukalana	39 0 38
12	Railway line	0 0 31	30	Mirihanpitigamamukalana	4 2 37
14	Mirihanpitigamawewa (tank and bund)	8 0 31	31	Mirihanpitiya	6 3 38
15	Talaghamulahena (reservation for tank bund)	0 1 13			365 1 26

and bounded as follows : on the north by the village limit of Dampitigama ; on the east by the village limits of Digan-konwewa and Kirimetiya (the boundary of Mahagalboda Egoda korale) ; on the south by the village limits of Ulpata-gama and Timbiriwewa (the boundary of the Mahagalboda Egoda korale) ; and on the west by the village limits of Naramanakotuwa and Palugaswewa.

NOTE.—The following lots lying within the above mentioned boundaries are excluded from this notice, and their aggregate acreage of 33 acres 3 roods and 38 perches is not included in the acreage of 365 acres 1 rood and 26 perches given above :—

Block survey preliminary plan 1,929.

Lot.	Name of Land.	Extent, A. R. P.	Lot.	Name of Land.	Extent, A. R. P.
A 9	Dalupothekumbura	1 0 34	B 22	Ambaghamulawatta	3 2 5
A 11	Dangahamulawatta	1 0 1	B 25	Kohombaghamulawatta	1 0 12
B 19	Asweddamakumbura	21 1 19	13	Dalupothakumbura	3 3 28
B 20	Talaghamulawatta	1 0 26			
B 21	Meegahamulakumbura	0 2 33			33 3 38

[For Diagram see page 577.]

Kurunegala Notice No. 8,606.

Notice under "The Waste Lands Ordinances of 1897, 1899, 1900, and 1903."

TAKE notice that unless within three months from May 16, 1924, the persons, if any, who claim any interest in the lands hereinafter mentioned or in any one or more of such lands or to some interest therein make claim in person or in writing to the said lands or any of them or to some interest therein to F. Leach, Esq., Special Officer appointed under section 28 of "The Waste Lands Ordinances of 1897, 1899, 1900, and 1903," at his office at Colombo :

Such Special Officer, in pursuance of the powers vested in him by the said Ordinances, will declare by writing under his hand that the said lands, or such of them as to which no claim has been made, are the property of the Crown.

F. LEACH,
Special Officer.

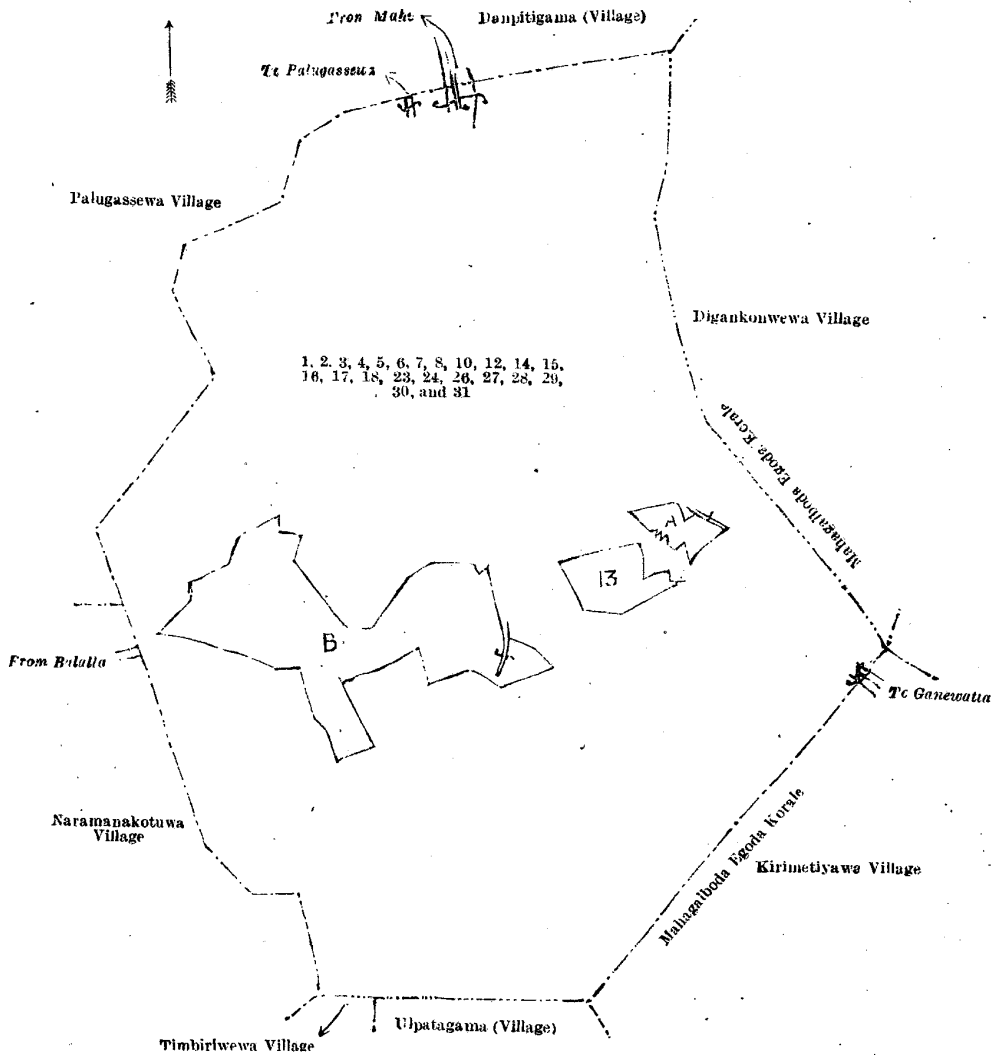
NOTE.—A claim to a right of way over the said lands or any of them is a claim to an interest in the land or lands.

Description of the Lands referred to.

The following lots situate in the village of Walpaluwa, in the Katuwana korale of the Wannu hatpattu, in the District of Kurunegala, of the North-Western Province, as described in the annexed diagram :—

Block survey preliminary plan 1,926.

Lot.	Name of Land.	Extent, A. R. P.	Lot.	Name of Land.	Extent, A. R. P.
1	Kalawellandehenyaya	11 1 35	11	Indihena	8 2 28
2	Kalawellandemukalana	48 3 0	12	Indihena (sanitary reserve)	2 1 16
3	Kalawellandehenyaya	186 2 8	15	Dangahamulawatta	1 3 8
4	Minipitiya (cemetery)	0 0 39	16	Gansabhawa road and reservation	1 3 29
5	Palugasewewa-ela	1 0 37	17	Kolonghamulahenyaya and Naboda-pokunahena	152 1 28
6	Gansabhawa road and reservation (part)	0 1 18	18	Dambuwemukalana	17 2 6
7	Kahataghamulahena, Amunagawa-hena	22 0 29	19	Do.	6 2 9
8	Walpahuwewewa (tank and bund)	10 2 2			
10	Palugasewewa-ela	1 3 10			474 1 22



Surveyor-General's Office,
Colombo, February 26, 1924.

Scale of 16 Chains to an Inch.

C. H. VINCE,
for Surveyor-General.

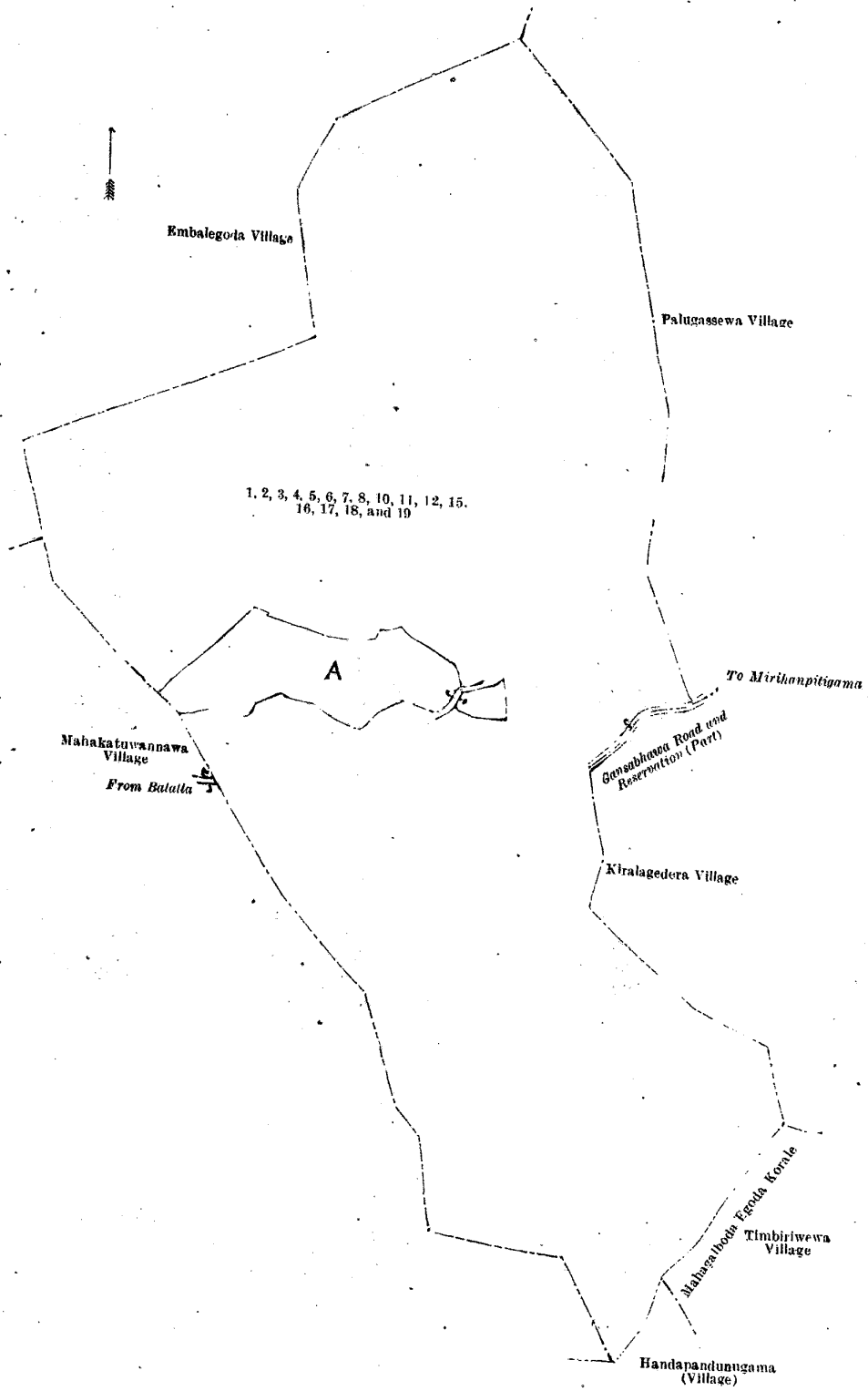
Kurunegala S. O. 24—1924.

and bounded as follows: on the north by the village limit of Embalegoda; on the east by the village limit of Palugasewwa, Gansabhawa road and reservation (part), (the village limit of Kirilagedera), the village limit of Kirilagedera, the village limit of Timbiriwewa, in the Mahagalboda Egoda korale; on the south by the village limits of Timbiriwewa and Handapandunugama, in the Mahagalboda Egoda korale, the village limit of Maha Katuwannawa; on the west by the village limits of Maha Katuwannawa and Embalegoda.

NOTE.—The following lots lying within the above-mentioned boundaries are excluded from this notice, and their aggregate acreage of 24 acres 1 rood and 17 perches is not included in the acreage of 474 acres 1 rood and 22 perches given above:—

Block survey preliminary plan 1,926.

Lot.	Name of Land.	Extent, A. R. P.
A 9	Siyambalagahakumbura	18 2 31
A13	Wowapaulawatta	4 0 30
A14	Migahamulawatta	1 1 36
		24 1 17



Surveyor-General's Office,
Colombo, February 23, 1924.

Scale of 16 Chains to an Inch.

C. H. VINCE,
for Surveyor-General.

Kurunegala S. O. 25--1924.

Kurunegala Notice No. 8,607.

Notice under "The Waste Lands Ordinances of 1897, 1899, 1900, and 1903."

TAKE notice that unless within three months from May 16, 1924, the persons, if any, who claim any interest in the lands hereinafter mentioned or in any one or more of such lands or to some interest therein make claim in person or in writing to the said lands or any of them or to some interest therein to F. Leach, Esq., Special Officer appointed under section 28 of "The Waste Lands Ordinances of 1897, 1899, 1900, and 1903," at his office at Colombo :

Such Special Officer, in pursuance of the powers vested in him by the said Ordinances, will declare by writing under his hand that the said lands, or such of them as to which no claim has been made, are the property of the Crown.

F. LEACH,
Special Officer.

NOTE.—A claim to a right of way over the said lands or any of them is a claim to an interest in the land or lands.

Description of the Lands referred to.

The following lots situate in the village of Danpitigama, in the Katuwana korale of the Wannī hatpattu, in the District of Kurunegala of the North-Western Province, as described in the annexed diagram :—

Block survey preliminary plan 1,922.

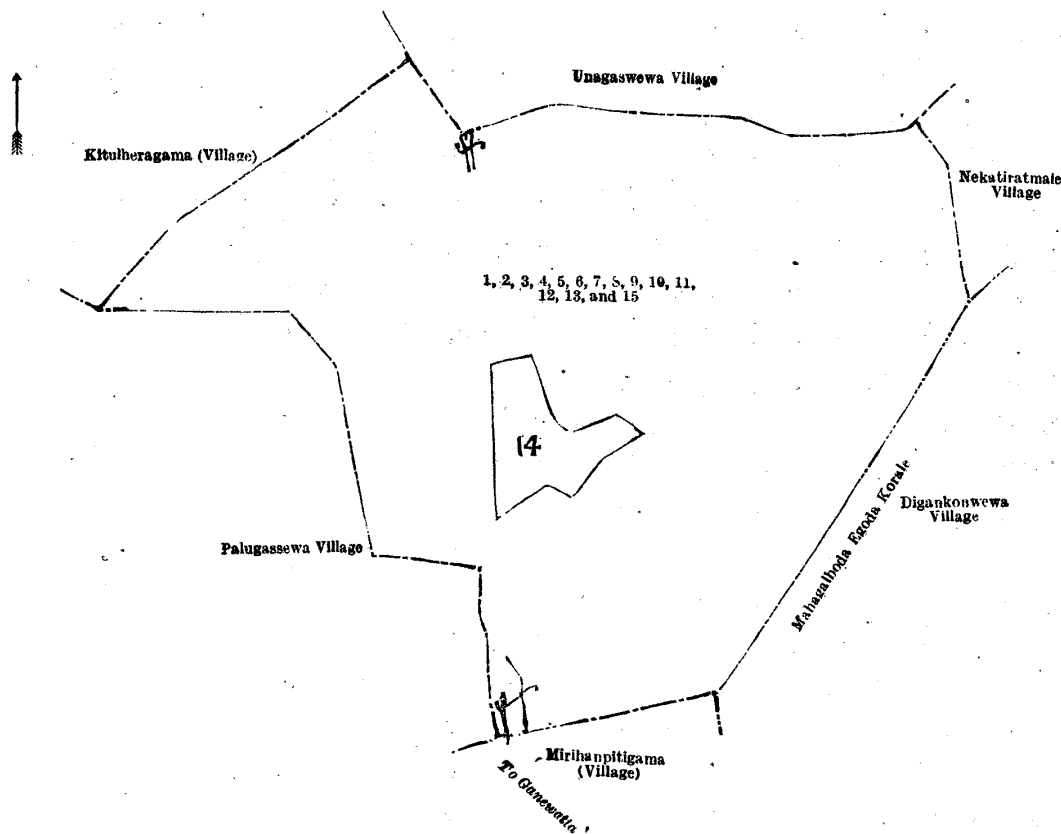
Lot.	Name of Land.	Extent, A. R. P.	Lot.	Name of Land.	Extent, A. R. P.
1 ..	Dampitigamamukalana	.. 9 2 16	10 ..	Wewapaulahena (reservation for tank bund)	.. 2 0 34
2 ..	Galameddeyawahenyaya	.. 63 2 38	11 ..	Bogahamulahenyaya	.. 28 1 27
3 ..	Galagawahenyaya (railway reservation)	.. 7 2 4	12 ..	Danpitigama Kudawewa (tank and bund)	.. 6 2 11
4 ..	Wewaihalawatta	.. 1 1 13	13 ..	Wewapaulahena (reservation for tank bund)	.. 0 2 25
5 ..	Wewaihalahenyaya	.. 15 2 8	15 ..	Danpitigamamukalana	.. 7 3 2
6 ..	Dampitigamamukalana	.. 29 0 18			
7 ..	Kumbukgahamulahenyaya	.. 25 2 35			
8 ..	Dampitigamamukalana	.. 63 3 20			
9 ..	Dampitigamamahawewa (tank and bund)	.. 15 1 23			277 1 34

and bounded as follows : on the north by the village limits of Kitulheragama and Unagaswewa ; on the east by the village limit of Nekati-ratmale, the village limit of Digankonwewa, in the Mahagalboda Egoda korale ; on the south by the village limit of Mirihanpitigama ; on the west by the village limits of Palugaswewa and Kitulheragama.

NOTE.—The following lot lying within the above-mentioned boundaries is excluded from this notice, and its extent of 9 acres 3 roods and 32 perches, is not included in the acreage of 277 acres 1 rood and 34 perches given above :—

Block survey preliminary plan 1,922.

Lot.	Name of Land.	Extent, A. R. P.
14 ..	Kudawela	.. 9 3 22



Surveyor-General's Office,
Colombo, February 21, 1924.

Scale of 16 Chains to an Inch.
Kurunegala S. O. 26—1924.

A. H. G. DAWSON,
for Surveyor-General.

LAND SALES IN THE CENTRAL PROVINCE.

No. 2,730, C. P.—The Assistant Government Agent, Nuwara Eliya, will on Monday, July 7, 1924, at 10 A.M., at Depegoda Gansabhawa, put up to auction, for sale or settlement, or will otherwise dispose of, the under-mentioned portions of Crown land, in accordance with the regulations of Government regarding land sales. Fourteen allotments of land situated in the Kotmale division of the Nuwara Eliya District of the Central Province.

Preliminary plan 7,576. Village—Kalapitiya.

Lot.	Name of Land.	Name of Applicant.	Name of Claimant.	Description.	Extent.			Upset price per acre, Rs.
					A.	R.	P.	
1	Muwankellewellehinna	Crown	R. Tikiri Ethena of Kalapitiya	Tea	1	1	9	225
2	Rattehinna <i>alias</i> Yana Ena Hinna	do.	M. Punchi Naide of Kalapitiya	do.	1	1	34	300
3	Kotiyadeweehinna	do.	W. Charlis Appu of Kalapitiya	do.	0	3	14	200
4	Do.	do.	M. Tikiri Appu of Kalapitiya	do.	0	3	19	350
5	Do.	do.	M. Dingiri Appu of Kalapitiya	do.	0	2	12	350
6	Do.	do.	K. Heen Appu of Kalapitiya	do.	0	0	26	200
7	Do.	do.	do.	do.	0	2	6	300
8	Do.	do.	M. Dingiri Appu of Kalapitiya	do.	0	1	9	300
9	Do.	do.	M. Babun Appu of Kalapitiya	do.	1	1	14	250
10	Do.	do.	W. Menikrala of Kalapitiya	do.	1	0	31	225
11	Do.	do.	W. Baba Appu of Kalapitiya	do.	1	0	32	225
12	Do.	do.	M. Upasaka Appu of Kalapitiya	do.	0	3	9	250
13	Do.	do.	K. Tegeris Appu of Kalapitiya	do.	1	1	0	200
14	Do.	do.	W. Charlis Appu of Kalapitiya	do.	0	1	29	400

Further particulars regarding these lands can be obtained from the Assistant Government Agent, Nuwara Eliya, and plans of them from the Surveyor-General.

Colonial Secretary's Office,
Colombo, May 14, 1924.

CECIL CLEMENTI,
Colonial Secretary.

No. 2,731, C. P.—The Assistant Government Agent, Nuwara Eliya, will on Monday, July 7, 1924, at 10 A.M., at Depegoda Gansabhawa, put up to auction, for sale or settlement, or will otherwise dispose of, the under-mentioned portions of Crown land, in accordance with the regulations of Government regarding land sales. An allotment of land situated in the Kotmale division of the Nuwara Eliya District of the Central Province.

Preliminary plan 7,457. Village—Meddegodaratagammedda. Claimant—Crown (encroachment by Migama Don Aron Sinno).

Lot.	Name of Land.	Name of Applicant.	Description.	Extent.			Upset price per acre, Rs.
				A.	R.	P.	
5	Paladoraella	—	Tea	0	0	27	400

Further particulars regarding this land can be obtained from the Assistant Government Agent, Nuwara Eliya, and the plan of it from the Surveyor-General.

Colonial Secretary's Office,
Colombo, May 14, 1924.

CECIL CLEMENTI,
Colonial Secretary.

No. 2,732, C. P.—The Government Agent, Central Province, will on Friday, July 4, 1924, at 11.30 A.M., at his office in Kandy Kachcheri, put up to auction, for sale or settlement, or will otherwise dispose of, the under-mentioned portions of Crown land, in accordance with the regulations of Government regarding land sales. Four allotments of land situated in the Pata Hewaheta division of the Kandy District of the Central Province.

Preliminary plan 7,619. Village—Haragama in Gandahaye korale of Pata Hewaheta division.

Lot.	Name of Land.	Name of Applicant.	Description.	Extent.			Upset price per acre, Rs.
				A.	R.	P.	
1	Doolgolla	Ruwanduragedara Pancha of Haragama	Chena	3	0	24	55
2	Doolgollakanata	N. Invasimuthu of Old Palace, Kandy	do.	3	3	30	55
3	Doolgolla	Ruanderagedera Bilinda of Haragama	do.	4	0	10	65
4	Doolgollahena	Unupenmudiyanselegedara Appuhami of Haragama	do.	1	3	36	70

Further particulars regarding these lands can be obtained from the Government Agent, Central Province, and their plans from the Surveyor-General.

Colonial Secretary's Office,
Colombo, May 14, 1924.

CECIL CLEMENTI,
Colonial Secretary.

No. 2,733, C. P.—The Government Agent, Central Province, will on Friday, July 11, 1924, at 11 A.M., at his office in Kandy Kachcheri, put up to auction, for sale or settlement, or will otherwise dispose of, the under-mentioned portions of Crown land, in accordance with the regulations of Government regarding land sales. Fourteen allotments of land situated in the Pata Hewaheta division of the Kandy District of the Central Province.

Preliminary plan 7,639. Village—Marassana in Hewawisse korale of Pata Hewaheta.

Lot.	Name of Land.	Name of Applicant.	Description.	Extent.			Upset price per acre, Rs.
				A.	R.	P.	
1	Lakadahela	M. N. Punchirala of Marassana	Chena	3	0	16	65
2	Do.	—	do.	0	0	24	—*

Lot.	Name of Land.	Name of Applicant.	Description.	Extent.		Upset price per acre, Rs.
				A.	R. P.	
3	Dabarayaya	—	Chena	0	0 32	—*
4	Do.	P. B. Elikewela of Marassana	do.	4	1 0	55
5	Do.	Ratnayake Mudiyansele Punchi Banda of Elikewela	do.	3	0 5	60
6	Do.	H. Morawaliyadegedera Rana of Hindagoda	do.	2	3 38	50
7	Do.	—	do.	0	0 12	—*
8	Do.	—	do.	0	1 37	—*
9	Do.	—	do.	0	3 3	—*

Preliminary plan 7,640. Village—Marassana.

1	Damunugolla	Puncha Panikkiya of Marassana	Chena	2	0 7	60
2	Watagodahena	Weledurayalagedera Pincha Panikkiya	do.	6	2 7	60
3	Do.	—	do.	0	1 13	—*
4	Kurundunulla	—	do.	0	0 13	—*
5	Damunugolla	P. B. Ellikewela of Marassana	do.	4	0 6	50

* * To be reserved.

Further particulars regarding these lands can be obtained from the Government Agent, Central Province, and their plans from the Surveyor-General.

Colonial Secretary's Office,
Colombo, May 14, 1924.

CECIL CLEMENTI,
Colonial Secretary.

THE Government Agent, Central Province, will on Monday, June 16, 1924, at 2 P.M., at his office in the Kandy Kachcheri, put up to auction the lease of the under-mentioned portions of Crown land, in accordance with the regulations of Government regarding land sales. Three allotments of land situated in the Yatinuwara division of the Kandy District of the Central Province.

Lot.	Name of Land.	Name of Applicant.	Description.	Extent.		Upset annual rental, Rs.
				A.	R. P.	
1	Alakoladeniyewatta	S. Rajapaksa and others	Old quarry containing tea	0	0 9.43	} 20
2	Do.	do.	do.	0	0 16.12	
3	Polwaladeniyewatta	do.	do.	0	1 32.81	

Conditions of Sale of Lease.

1. The lease to be put up to auction at an upset annual rent of Rs. 20 a year.
2. Rent to be paid annually in advance.
3. The lease to be on form G. A. — C 144 terminate at a month's notice without compensation. A proportionate refund of rent will, however, be made if the lease is terminated before the expiry of the full period in respect of which rent has been paid.
4. The land to be used for tea cultivation only.
5. No building of any sort to be erected on the land.

Further information regarding the conditions of lease can be obtained at the Kandy Kachcheri, where the plan is also available for inspection.

Kandy, May 14, 1924.

W. L. KINDERSLEY,
Government Agent.

LAND SALES IN THE NORTH-CENTRAL PROVINCE.

No. 2,351, N.C. P.—The Government Agent, North-Central Province, will on Friday, June 27, 1924, at 1 P.M., at his office in Anuradhapura, put up to auction, for sale or settlement, or will otherwise dispose of, the under-mentioned portions of Crown land, in accordance with the regulations of Government regarding land sales. Twenty-eight allotments of land situated in the Eppawala and Wilachchiya korales in Nuwaragam palata of the Nuwarakalawiya district of the North-Central Province.

Lot.	Name of Land.	Name of Applicant.	Description.	Extent.		Upset price per acre, Rs.
				A.	R. P.	
3E	Siyambalagaswewahenyaya <i>alias</i> Siyambalagaswewakele	Rankira Dewaya and 2 others	Cleared chena, contains 3 huts and murunga trees	1	1 27	21
2H	Athonduwakele <i>alias</i> Siyambalagaswewakele	do.	Open land	0	0 7	21

Final village plan 79. Village—Mawatawewa in Eppawala korale.						Extent.		Upset price.	
Lot.	Name of land.	Name of Applicant.	Description.	A.	R.	P.	per acre,	Rs.	
1U	Bogahalanda <i>alias</i> Mawatawewa-kele	K. Ranhami ..	Chena	0	1	34		20	
1B10	Do. ..	—	Deniya open land, cleared by K. Ranhami and Menikrala, Vel-Vidane, on lease permit	1	0	3		20	
1B11	Do. ..	K. Ranhami ..	Chena	0	2	20		20	
Final village plan 85. Village—Timbiriya in Eppawala korale.									
8V	Atadachchayaya <i>alias</i> Timbiriwewakele	W. Suddhahami	Low jungle	1	3	33		23	
8X	Do. ..	do. ..	do.	2	0	32		23	
8AB	Do. ..	do. ..	Jungle	1	3	19		23	
8AD	Do. ..	K. Kaluhami ..	Chena	1	2	29		22	
Final village plan 384. Village—Migahawewa in Eppawala korale.									
2 I	Migahawewakele <i>alias</i> Migassewewakele	S. Dingiriya of Telhiriyawa	High jungle	6	0	12		25	
Final village plan 688. Village—Pahala Wetiyawa in Wilachchiya korale.									
12C	Welhena <i>alias</i> Pahala Wetiyawakele	P. Rangadipotiya and 3 others.	Chena	6	0	12		26	
12D	Pahala Wetiyawakele	S. A. Kaluwa, Vel-Panikkiya ..	do.	1	1	18		20	
Final village plan 6.6. Village—Metikewa in Wilachchiya korale.									
31B	Talgahawatta	K. Wannihamy, Vel-Vidane	Chena	2	0	34		16	
31D	Metikewakele ..	W. Podihamy	Chena fit for garden	2	2	14		16	
31E	Do. ..	M. Herathami and another	do.	2	0	8		16	
62E	Kadurugaha-akkarabima <i>alias</i> Palugahalanda	A. Nanhami ..	Chena	0	1	22		22	
62	Rambawalayaya <i>alias</i> Metikewakele	W. Suddhahami	Chena fit for paddy	0	1	31		16	
62A	Palugahalanda	W. Suddhahamy and another ..	Chena	0	0	26		22	
63B	Palugahalanda <i>alias</i> Kadurugaha-akkarabima	—	do.	0	1	15		22	
63C	Do. ..	—	do.	0	0	9		22	
71A	Palugahaidama	P. Ukku Banda	do.	0	0	21		16	
71D	Palugahakumburaidama	A. Ranhami and another	do.	0	2	3		22	
79A	Palugahalanda	—	do.	0	0	7		16	
79C	Do. ..	—	do.	0	3	21		16	
79E	Palugahalanda <i>alias</i> Palugahakumburaidama	Bairala Lekama and another ..	do.	1	3	25		16	
79F	Palugahaidama	—	do.	0	0	7		16	
79H	Do. ..	—	do.	2	0	12		16	
83C	Ihalawewattaidamakele	K. Badderala and another	do.	1	2	13		16	

Further particulars regarding these lands can be had from the Government Agent, North-Central Province, and their plans from the Surveyor-General.

Colonial Secretary's Office,
Colombo, May 10, 1924.

CECIL CLEMENTI,
Colonial Secretary.

No. 2,352, N.C. P.—The Government Agent, North-Central Province, will on Monday, June 30, 1924, at 1 P.M., at his office in Anuradhapura, put up to auction, for sale or settlement, or will otherwise dispose of, the under-mentioned portions of Crown land, in accordance with regulations of Government regarding land sales. Thirty-seven allotments of land situated in Uddiyankulam korale in Hurulu palata of the Nuwarakalawiya district of the North-Central Province.

Preliminary plan 6,461. Village—Maha Kiribbewa.						Extent.		Upset price.	
Lot.	Name of Land.	Name of Applicant.	Description.	A.	R.	P.	per acre,	Rs.	
1	Siyambalagahaidama	Ana Alla Pitche, Vel-vidane	Chena fit for paddy	2	2	15		23	
Preliminary plan 6,483. Village—Digam Hamillewa.									
1	Digamhamillewakele <i>alias</i> Dambagahaidama	M. Naidurala ..	Low jungle fit for paddy	1	3	35		23	
Preliminary plan 6,485. Village—Digam Hamillewa.									
1	Dambagahaidama <i>alias</i> Mailagahaidama	Rakwanarala	Chena fit for paddy	1	0	7		20	
Preliminary plan 6,558. Village—Migahadigiliya.									
1	Wiragahaidama	P. Sewwa	Jungle fit for paddy	0	3	20		25	
2	Do. ..	—	Reservation along foot-path	0	0	6		—*	
Preliminary plan 6,559. Village—Migahadigiliya.									
1	Timbirigahaidama	—	Jungle fit for paddy	1	0	13		24	
2	Do. ..	B. Sangita ..	do.	2	0	19		20	

Lot.	Name of Land.	Name of Applicant.	Description.	Extent.		Upset price per acre, Rs.
				A.	R. P.	
Preliminary plan 6,580. Village—Watarakwewa.						
1	Migahaidama	K. H. Ranahenaya	Chena fit for paddy	2	3 30	20
Preliminary plan 6,583. Village—Watarakwewa.						
1	Kumbukghaidama	J. H. Pina Vidane, Pedia	Chena fit for paddy	2	0 26	20
2	Puhudiulekele	K. H. Rana Henaya	do.	1	3 6	20
Preliminary plan 6,608. Village—Wambutuwagama.						
1	Dambagahaidama	K. Pina, Vel-Vidane, and another	Jungle fit for paddy	2	1 4	26
2	Do.	do.	do.	1	0 20	20
3	Kongahaidama	—	Reservation along Horow-ela	0	0 20	—*
4	Do.	—	do.	0	0 4	—*
5	Dambagahaidama	—	Reservation along tank bund	0	3 31	—*
Preliminary plan 6,754. Village—Karuwalagaswewa (palu) (Kahatagasdigiliya).						
1	Kongahaidama	Nanhami, Vel-Veidane, and K. Ranhami of Kokmaduwa	Chena	2	0 35	22
Preliminary plan 6,756. Village—Maha Kiribbewa.						
1	Mailagahaidama	A. Alla Pitche	Chena fit for paddy	1	0 9	20
2	Do.	—	Reservation along the Pinpara	0	0 15	—*
Preliminary plan 6,757. Village—Maha Kiribbewa.						
1	Kadurugahaidama	—	Reservation along the cart track	0	0 16	—*
2	Do.	K. M. Ismail	Low jungle fit for paddy	0	0 31	20
3	Horow-ela	—	—	0	0 5	—*
4	Kadurugahaidama	K. M. Ismail	Low jungle fit for paddy	0	2 5	20
5	Do.	S. Ismail Marikar	do.	1	0 0	20
Preliminary plan 6,474. Village—Nitulollewa.						
1	Migahaidama <i>alias</i> Kadurugahaidama	K. Silamburata	Jungle fit for paddy	2	0 8	22
Preliminary plan 6,497. Village—Galenbindunuwewa.						
1	Mailagahaidama	S. Puchi Appurata	Jungle fit for paddy	2	3 29	20
2	Dambagahaidama	U. Kawrata Gamarata	do.	3	0 5	20
Preliminary plan 6,498. Village—Galenbindunuwewa.						
1	Kurundugahaidama <i>alias</i> Dambagahaidama	R. Kapuruhamy	Jungle fit for garden	1	0 2	28
Preliminary plan 6,499. Village—Dutuwwewa.						
1	Bogahaidama	P. M. Kapurata Vel-Vidane of Palugollegama	Jungle fit for garden	1	0 12	20
2	Do.	—	Reservation along cart track	0	0 20	—*
3	Karuwalagahaidama	—	Jungle	0	2 17	25
4	Dambagahaidama	Badderata Gamarata	Jungle fit for garden contains a mud hut	1	0 6	20
5	Do.	—	Reservation along cart track	0	0 9	—*
Preliminary plan 6,575. Village—Kunugonewa.						
1	Kadurugahaidama	P. M. Wannakurata	Jungle fit for paddy	1	0 7	20
Preliminary plan 6,731. Village—Dahanekawewa.						
1	Ehetugahaidama	A. V. V. Naura, Vel-Vidane	Forest (new clearing) fit for paddy	1	1 20	25
Preliminary plan 6,755. Village—Kunugonewa.						
1	Mailagahaidama	K. Pinhami	Jungle	0	3 29	22
Preliminary plan 6,528. Village—Kannimaduwa.						
1	Dambagahaidama <i>alias</i> Wagahaidama	R. Kapurata	Jungle fit for garden	0	3 38	20
Preliminary plan 6,529. Village—Getalewa (palu) (Kannimaduwa).						
4	Akkaraidama	—	Paddy field, encroachment by P. A. Kadira Velate, Vel-Vidane (abandoned)	1	0 11	30

* Not for sale.

Further particulars regarding these lands can be had from the Government Agent, North-Central Province, and their plans from the Surveyor-General.

Colonial Secretary's Office,
Colombo, May 12, 1924.CECIL CLEMENTI,
Colonial Secretary.

LAND SALES IN THE PROVINCE OF UVA.

The Government Agent of the Province of Uva, will on Thursday, July 3, 1924, at 1 P.M., at his office in the Badulla Kacheheri, put up to auction, the lease for 99 years of the under-mentioned portions of Crown land for the cultivation of rubber, in accordance with the regulations of Government regarding the lease of Crown lands. The highest bidder for the premium shall be the purchaser of the lease. The conditions of lease are obtainable from the Government Agent, and plans from the Surveyor-General. Five allotments of land situated in the Yatikinda division of the Badulla District of the Province of Uva.

Preliminary plan 2,346. Village—Arawakumbura in Pattipola korale of Yatikinda division.

Lot.	Name of Land.	Name of Applicant.	Description.	Extent.	Upset premium per acre.	Annual rent per acre for the first 30 years.	
						Each of the first 6 years.	Each of the remaining 24 years.
				A. R. P.	Rs. c.	Rs. c.	Rs. c.
1	Lunugalatalawa	Mr. F. Fowler of Lunugala	Wholly planted with rubber three months old	1 3 15	5 0	1 0	3 0
2	Do.	do.	do.	0 3 27	5 0	1 0	3 0
4	Do.	do.	Patana	16 2 13	5 0	1 0	3 0
9	Do.	do.	do.	4 0 26	5 0	1 0	3 0
12	Do.	do.	Wholly planted with rubber three months old	3 1 23	5 0	1 0	3 0

Colonial Secretary's Office,
Colombo, May 13, 1924.

CECIL CLEMENTI,
Colonial Secretary.

The Government Agent of the Province of Uva, will on Friday, June 27, 1924, at 1 P.M., at his office in the Badulla Kacheheri, put up to auction, the lease for 99 years of the under-mentioned portion of Crown land for the erection of a bungalow, and for the cultivation of rubber on the remaining land, in accordance with the regulations of Government regarding the lease of Crown lands. The higher bidder for the premium shall be the purchaser of the lease. The conditions of lease are obtainable from the Government Agent, and its plan from the Surveyor-General. An allotment of land situated in the Wellawaya division of the Badulla District of the Province of Uva.

Preliminary plan 2,319. Village—Siyambalagume in Wellawaya korale of Wellawaya division.

Lot.	Name of Land.	Name of Applicant.	Description.	Extent.	Upset premium per acre.	Annual rent per acre for the first 30 years.	
						Each of the first 6 years.	Each of the remaining 24 years.
				A. R. P.	Rs. c.	Rs. c.	Rs. c.
2	Palgaspitiyamukalana <i>alias</i> Palgaspitiya	Mr. Reginald W. Glassborow, Superintendent, Hingurukaduwa estate, Wellawaya	Forest	2 0 16	2 0	0 67	2 0

Colonial Secretary's Office,
Colombo, May 12, 1924.

CECIL CLEMENTI,
Colonial Secretary.

LAND SALES IN THE PROVINCE OF SABARAGAMUWA.

No. 1,130, P. of S.—The Government Agent, Province of Sabaragamuwa, will on Monday, June 30, 1924, at 1.30 P.M., at his office in Ratnapura, put up to auction, for sale or settlement, or will otherwise dispose of, the under-mentioned portions of Crown land, in accordance with the regulations of Government regarding land sales. Thirteen allotments of land situated in the Ratnapura District of the Province of Sabaragamuwa.

Lot.	Name of Land.	Name of Applicant.	Description.	Extent.		Upset price per acre, Rs.
				A. R. P.	Rs.	
1	Kongahahena	I. T. Babanisa	Jungle	0 3 31	50	
2	Mahahena	K. Punchipaba	do.	1 3 29	50	
3	Do.	G. A. M. Kiri Mudiyanse	do.	2 0 2	50	
4	Do.	—	do.	0 1 34	—*	
6	Yahalpologodahena	B. Kiribantha	do.	2 0 14	50	
7	Oliyayegodella	—	do.	2 0 19	50	
8	Do.	—	do.	1 0 9	—*	
9	Galkoratuwehena	B. V. Asiringa	do.	2 0 2	50	
10	Do.	—	do.	0 1 21	—†	

Lot.	Name of Land.	Name of Applicant.	Description.	Extent. Upset price		
				A. R. P.	per acre, Rs.	
Preliminary plan 3,304. Village—Ranwala, Atakalan korale.						
1	Alwalahena <i>alias</i> Irikonda	Kandedurage Dingiriya	.. Jungle	..	4 0 2	50
2	Do. do.	..	0 0 39	—‡
Preliminary plan 3,305. Village—Ranwala, Atakalan korale.						
1	Bomaluwehena Mahagalahena	<i>alias</i> Kandedurage Pemanisa	.. Jungle	..	1 0 6	50
Preliminary plan 3,030. Village—Pallegama, Kolonna korale.						
7	Wellagawakumbura	.. The late D. T. D. Disanayaka	.. Paddy field	..	11 0 12	15
22	Tudugalekumbura	.. The late Y. A. Andris Appu	.. do.	..	17 1 3	15
23	Do.	.. do.	.. do.	..	3 0 29	15
Preliminary plan 3,286. Village—Masimbula, Atakalan korale.						
6	Egodawatta	.. Encroachment by W. Mudalihamy	Garden about 4 years old	..	0 0 33	160
7	Pahalawatta	.. Encroachment by W. Kiridinga	Coconut garden about 14 years old	..	0 0 9	310

* Reservation for ela and paddy fields (not for sale).

† Reservation for Polwatte-ara (not for sale).

‡ Reservation for path (not for sale).

Note.—Lots 7, 22, and 23 in preliminary plan 3,030 were asweddumized by the above-deceased applicants on Crown permits under Food Production Circulars, and will be sold to their heirs subject to an irrigation rate of Rs. 2 per acre per annum, subject to revision at any time.

Further information respecting these lands may be obtained from the Government Agent, Province of Sabaragamuwa, and their plans from the Surveyor-General.

Colonial Secretary's Office,
Colombo, May 12, 1924.

CECIL CLEMENTI,
Colonial Secretary.

LAND ACQUISITION NOTICES.

HAVING been duly directed by the Governor, with the advice of the Executive Council, acting under the provisions of Ordinance No. 3 of 1876, section 6, as amended by section 3 of Ordinance No. 10 of 1911, to take order for the acquisition of the following land, required for a public purpose, namely, for road improvements (St. Mary's road—Mattakkuliya road); to wit:—

Lot.	Name of Land.	Description.	Name of Claimant.	Extent.	
				A. R. P.	per acre, Rs.
Preliminary plan 18,372.—Mattakkuliya.					
1	Part of garden bearing assessment No. 36	Garden contains 1 coconut tree about 30 years old, 5 arecanut trees, 1 jak tree, 1 mango tree and part of a temporary building (cadjan roof, mud walls)	Maria Silva and others	0 0	3 03

I hereby give public notice, as required by section 7, that the Government proposes to take possession of the above land. All persons interested in the aforesaid land are hereby required to appear personally or by agent before me at the Municipal Office, Colombo, on Monday, June 9, 1924, at 11 A.M., and to state the nature of their respective interests in the land, and the amount and particulars of their claims to compensation for such interests.

The Municipal Office,
Colombo, May 14, 1924.

T. REID,
Chairman, Municipal Council, and
Mayor of Colombo.

HAVING been duly directed by the Governor, with the advice of the Executive Council, acting under the provisions of "The Land Acquisition Ordinance of 1876," section 6, to take order for the acquisition of the following land, required for a public purpose, namely, for widening Norris road, to wit:—

Lot.	Name of Land.	Description.	Name of Claimant.	Extent.	
				A. R. P.	per acre, Rs.
Preliminary plan 18,388.—Pettah.					
1	Soldiers' and Sailors' Home premises	Tiled masonry building, part of which has an upstairs	The trustees and some	0 0	18 50

I hereby give public notice, as required by section 7, that the Government proposes to take possession of the land. All persons interested in the aforesaid land are hereby required to appear personally or by agent before me at this office, on June 13, 1924, at 12 noon, and to state the nature of their respective interests in the land, and the amount and particulars of their claims to compensation for such interests.

The Kachechi,
Colombo, May 12, 1924.

R. N. THAINE,
Government Agent.

HAVING been duly directed by the Governor, with the advice of the Executive Council, acting under the provisions of "The Land Acquisition Ordinance of 1876," section 6, to take order for the acquisition of the following land, required for a public purpose, namely, for a Government Vernacular Mixed School at Kudaligama, to wit :—

Lot.	Name of Land.	Description.	Village—Kudaligama.	Name of Claimant.	Extent.	
					A.	R. P.
1	Pansalwatta	Garden containing coconuts, &c.	Rajapaksapathirage	Don John Wijewardene of Kudaligama	0	1 21·5

I hereby give public notice, as required by section 7, that the Government proposes to take possession of the land. All persons interested in the aforesaid land are hereby required to appear personally or by agent before me at Kalutara Kachcheri on June 23, 1924, at 2 p.m., and to state the nature of their respective interests in the land, and the amount and particulars of their claims to compensation for such interests.

The Kachcheri,
Kalutara, May 9, 1924.

H. A. BURDEN,
Assistant Government Agent.

HAVING been duly directed by the Governor, with the advice of the Executive Council, acting under the provisions of "The Land Acquisition Ordinance of 1876," section 6 to take order for the acquisition of the following land, required for a public purpose, namely, for building quarters for Police officers, to wit :—

Lot.	Name of Land.	Description.	Village—Kegalla town.	Name of Claimant.	Extent.	
					A.	R. P.
1	Bellegelegewatta	Garden	The Kegalla Local Board	0	0 8·41	

I hereby give public notice, as required by section 7, that the Government proposes to take possession of the land. All persons interested in the aforesaid land are hereby required to appear personally or by agent before me at Kegalla, on June 7, 1924, at 10 a.m., and to state the nature of their respective interests in the land, and the amount and particulars of their claims to compensation for such interests.

The Kachcheri,
Kegalla, May 12, 1924.

J. R. WALTERS,
Assistant Government Agent.