



Ceylon Government Gazette

Published by Authority.

No. 7,396 — FRIDAY, MAY 30, 1924.

Part III.—Lands.

Separate paging is given to each Part in order that it may be filed separately.

	PAGE		PAGE		PAGE
Land Settlement Notices :—		Land Sales by the Government Agents :—		Land Sales by the Settlement Officer :—	
Final Orders	617	North-Western Province	635	Northern Province	—
Preliminary Notices	627	North-Central Province	639	Eastern Province	—
Land Sales by the Government Agents :—		Province of Uva	—	North-Western Province	—
Western Province	—	Province of Sabaragamuwa	—	North-Central Province	640
Central Province	632	Land Sales by the Settlement Officer :—		Province of Uva	—
Southern Province	633	Western Province	—	Province of Sabaragamuwa	—
Northern Province	634	Central Province	—	Land Acquisition Notices	645
Eastern Province	—	Southern Province	—	Land Resumption Notices	—

FINAL ORDERS.

Hambantota S. O. No. 1,731.

Order under Section 4, Sub-section (1), of "The Waste Lands Ordinances of 1897, 1899, 1900, and 1903."

In the matter of the lands commonly called or known as Rattagearehena, Gonhitiwalayayehena, and Rattagearehena, situate in the village of Bedigama, in the West Giruwa pattu of the Hambantota District, in the Southern Province, and of "The Waste Lands Ordinances of 1897, 1899, 1900, and 1903."

WHEREAS in pursuance of section 1 of the said Ordinances it was duly declared and notified on the 12th day of October, 1917, that if no claim to the lands commonly called or known as Rattagearehena, Gonhitiwalayayehena, and Rattagearehena, situate in the village of Bedigama, in the West Giruwa pattu of the Hambantota District, in the Southern Province, containing in extent 67 acres 3 roods and 36 perches, and shown as lots 10s and 10c3 in block survey preliminary plan 261 and in the annexed diagrams, was made to Thomas Graham Willett, Special Officer appointed under section 28 of the said Ordinances, within the period of three months from the date specified in the said notice, such lands would be declared the property of the Crown, and dealt with on account of the Crown (*vide* Notice No. 6,605):

And whereas (1) Don Hendrick Gunapala Bandaranayaka for himself and on behalf of (2) Abraham Gunapala Bandaranayaka, (3) Dona Cornelia Gunapala Bandaranayaka, and (4) Sipila Gunapala Bandaranayaka (minor), made claim thereto, and John Murray Davies, Howard Orme Fox, and Frederick Lewis, Special Officers appointed under section 28 of the said Ordinances, made due inquiry into such claim; and whereas the said 1st, 2nd, and 3rd claimants for themselves, the said Don Hendrick Gunapala Bandaranayaka as the duly appointed guardian of the said 4th minor claimant, Howard Orme Fox and Frederick Lewis the aforesaid Special Officers, came to four-agreements in writing dated the 17th day of December, 1919, the 24th day of February, 1920, the 24th day of February, 1920, and the 24th day of February, 1920, respectively, concerning the said lands, under section 4, sub-section (1), of the said Ordinances, whereby it was agreed that the said 1st, 2nd, 3rd, and 4th claimants should be declared the purchasers of the said lands, upon payment on or before the 17th day of March, 1920, to the Treasury Officer at Tangalla, or to the Settlement Officer, of a sum of Rupees One thousand and Ninety-two and Cents Thirty only (Rs. 1,092·30), as the purchase amount of the said lands; and whereas the said amount has been duly paid by the said claimants, the said claimants, are hereby, in pursuance of the agreements aforementioned, declared to be the purchasers of the said lands, as more fully described herein below.

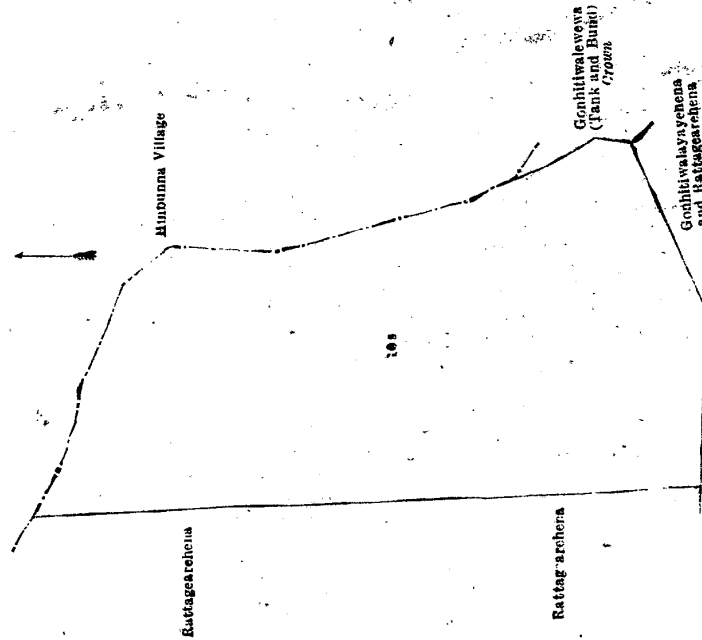
Description of Lands referred to.

The following lots situate in the village of Bedigama, in the West Giruwa pattu of the Hambantota District, in the Southern Province, as described in the annexed diagrams:—

I.—Block survey preliminary plan 261.

Lot.	Name of Land.	Extent, A. R. P.
10s	Rattagearehena	40 0 37

and bounded as follows: on the north by the village limit of Hinbunna; on the east by the village limit of Hinbunna, Gonhitiwalawewa (tank and bund) to be declared the property of the Crown under the Waste Lands Ordinances; on the south by Gonhitiwalayayehena and Rattagearehena sold under the Waste Lands Ordinances to Dona Cornelia Gunapala Bandaranayaka and others; on the west by Rattagearehena sold under the Waste Lands Ordinances to Gangodage Don Dines and others, Rattagearehena sold under the Waste Lands Ordinances to Kanakkehewage Mendiris de Silva.



Surveyor-General's Office,
Colombo, September 15, 1922.

Scale of 8 Chains to an Inch.

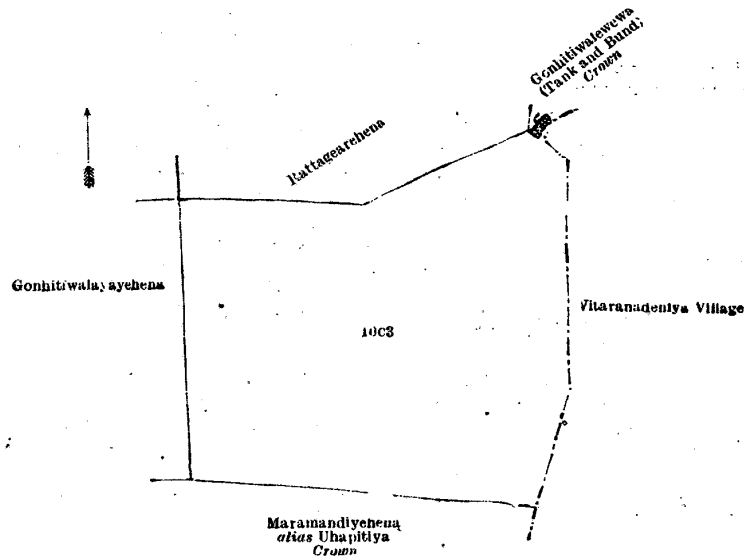
C. H. VINCE,
for Surveyor-General.

II.—Block survey preliminary plan 261.

Lot.	Name of Land.
10C3	Gonhitiwalayayehena and Rattagearehena

Extent, A. R. P.
27 2 39

and bounded as follows: on the north by Rattagearehena sold under the Waste Lands Ordinances to Dona Cornelia Gunapala Bandaranayaka and others, Gonhitiwalewewa (tank and bund) to be declared the property of the Crown under the Waste Lands Ordinances; on the east by the village limit of Vitaranadeniya; on the south by Maramandiyehena *alias* Uhapitiya declared to be the property of the Crown under the Waste Lands Ordinances; on the west by Gonhitiwalayayehena sold under the Waste Lands Ordinances to Gangodage Don Dines and others.



Surveyor-General's Office,
Colombo, September 15, 1922.

Scale of 8 Chains to an Inch.

C. H. VINCE,
for Surveyor-General.

December 17, 1923.

P. J. HUDSON,
Special Officer.

The consent of His Excellency the Governor has been obtained to the publication of the above order under section 4 (2) of the said Ordinances.

Dated at Colombo, this 9th day of April, 1924.

B. BELLETH,
for Colonial Secretary.

Hambantota S. O. No. 1,732.

Order under Section 4, Sub-section (1), of "The Waste Lands Ordinances of 1897, 1899, 1900, and 1903."

In the matter of the lands commonly called or known as Kadawalawelakumburehena and Dunumadalagahahena, situate in the village of Bedigama, in the West Giruwa pattu of the Hambantota District, in the Southern Province, and of "The Waste Lands Ordinances of 1897, 1899, 1900, and 1903."

WHEREAS in pursuance of section 1 of the said Ordinances it was duly declared and notified on the 12th day of October, 1917, that if no claim to the lands commonly called or known as Kadawalawelakumburehena and Dunumadalagahahena, situate in the village of Bedigama, in the West Giruwa pattu of the Hambantota District, in the Southern Province, containing in extent 3 acres and 10 perches, and shown as lots 11BU, 11BY, and 11CA in block survey preliminary plan 261 and in the annexed diagrams, was made to Thomas Graham Willett, Special Officer appointed under section 28 of the said Ordinances, within the period of three months from the date specified in the said notice, such lands would be declared the property of the Crown, and dealt with on account of the Crown (*vide* Notice No. 6,605):

And whereas Uduma Lebbe Marikkar Asana Marikkar made claim thereto, and, John Murray Davies, Howard Orme Fox, and Frederick Lewis, Special Officers appointed under section 28 of the said Ordinances, made due inquiry into such claim; and whereas the said claimant and the aforesaid John Murray Davies came to an agreement in writing dated the 29th day of April, 1918, concerning the said lands, under section 4, sub-section (1), of the said Ordinances, whereby it was agreed that the said claimant should be declared the purchaser of the said lands, upon payment on or before the 29th day of July, 1918, to the Treasury Officer at Tangalla, of a sum of Rupees Forty-eight only (Rs. 48), as the purchase amount of the said lands; and whereas the said amount has been duly paid by the said claimant, he is hereby, in pursuance of the agreement aforementioned, declared to be the purchaser of the said lands, as more fully described herein below.


Description of the Lands referred to.

The following lots situate in the village of Bedigama, in the West Giruwa pattu of the Hambantota District, in the Southern Province, as described in the annexed diagrams:—

I.—Block survey preliminary plan 261.

Lot.	Name of Land.	Extent, A. R. P.
11BU	Kadawalawelakumburehena	0 2 23

and bounded as follows: on the north by Kudakadawelyaya (private), a water-course; on the east by Kadawalawelakumburehena (reservation for minor road) to be declared the property of the Crown under the Waste Lands Ordinances; on the south by Kudawalawelakumburehena (private); on the west by Kudakadawelyaya (private).



Surveyor-General's Office,
Colombo, September 15, 1922.

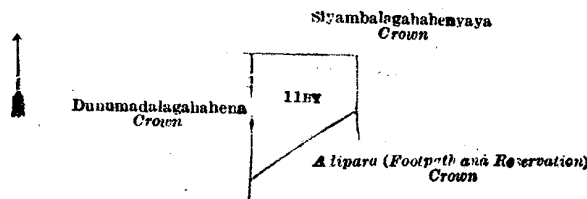
Scale of 8 Chains to an Inch.

C. H. VINCE,
for Surveyor-General.

II.—Block survey preliminary plan 261.

Lot.	Name of Land.	Extent, A. R. P.
11BY	Dunumadalagahahena	1 3 32

and bounded as follows: on the north and east by Siyambalagahahenyaya to be declared the property of the Crown under the Waste Lands Ordinances; on the south by Adipara (footpath and reservation) to be declared the property of the Crown under the Waste Lands Ordinances; on the west by Dunumadalagahahena to be declared the property of the Crown under the Waste Lands Ordinances.



Surveyor-General's Office,
Colombo, September 15, 1922.


Scale of 8 Chains to an Inch.

C. H. VINCE,
for Surveyor-General.

III.—Block survey preliminary plan 261.

Lot.	Name of Land.	Extent, A. R. P.
11CA	Dunumadalagahahena	0 1 35

and bounded as follows: on the north by Adipara (footpath and reservation) to be declared the property of the Crown under the Waste Lands Ordinances; on the east by Siyambalagahahenyaya to be declared the property of the Crown under the Waste Lands Ordinances; on the south by Dunumadalagahahena (private); on the west by Adipara (footpath and reservation) to be declared the property of the Crown under the Waste Lands Ordinances.



Surveyor-General's Office.
Colombo, September 15, 1922.

Scale of 8 Chains to an Inch.

C. H. VINCE,
for Surveyor-General.

December 17, 1923.

P. J. HUDSON,
Special Officer.

The consent of His Excellency the Governor has been obtained to the publication of the above order under section (2) of the said Ordinances.

Dated at Colombo, this 9th day of April, 1924.

B. BELLETH,
for Colonial Secretary.

Hambantota S. O. No. 1,733.

Order under Section 4, Sub-section (1), of "The Waste Lands Ordinances of 1897, 1899, 1900, and 1903," declaring Land to be Crown Property.

In the matter of the lands commonly called or known as Gonhitiwalewewa (tank and bund), Aparakkawakadahena, &c., situate in the village of Bedigama, in the West Giruwa pattu of the Hambantota District, in the Southern Province, and of "The Waste Lands Ordinances of 1897, 1899, 1900, and 1903."

WHEREAS in pursuance of section 1 of the said Ordinances it was duly notified on the 12th day of October, 1917, that if no claim to the lands commonly called or known as Gonhitiwalewewa (tank and bund), Aparakkawakadahena, &c., situate in the village of Bedigama, in the West Giruwa pattu of the Hambantota District, in the Southern Province, containing in extent 554 acres and 14 perches, and shown as lots 9, 10F, 10K, 11, 11BS, 11BT, 11BW, 11BX, 11BZ, 11CC, 11CD, 11CL, 11CN, 11P, 44, 103, 111, 11CX, 11DA, 55Y2B, 165, 211, 278F, 55, 55W3, 74, 55S3, and 55U3 in block survey preliminary plan 261 and in the annexed diagrams, was made to Thomas Graham Willett, Special Officer appointed under section 28 of the said Ordinances, within the period of three months from the date specified in such notice, such lands would be declared the property of the Crown, and dealt with on account of the Crown (*vide* Notice No. 6,605):

And whereas (1) Senarat Kurugamage Don Davith de Silva, *ex* Police Officer, and (2) Don John Ferdinando made claim to the above-mentioned lot 278F; and whereas (3) Doramuragamage Heenhamy made claim to the above-mentioned lot 11P; and whereas (4) Senarat Arachchige Don Adris, (5) Senarat Arachchige Nikulashamy, (6) Senarat Arachchige Don Karolis, (7) Samaraturunge Arachchige Don Andris, and (8) Wanniachchi Kankanange Jayasin Appu made claim to the above-mentioned lot 211; and whereas (9) Gangodage Don Dines for himself made claim to the above-mentioned lots 9, 10F, 10K, 11, 11BW, 11BX, 11BZ, 11CC, 11CD, 11CL, 11CN, 11CX, 11DA, 165, and 211; and whereas Gangodage Don Dines, on behalf of (10) Saris de Silva Wimalasuriya made claim to the above-mentioned lots 9, 10F, 10K, 11, 11BW, 11BX, 11BZ, 11CC, 11CD, 11CL, 11CN, 11CX, 11DA, and 165; and whereas (11) Landewatte Acharige Don Andris, (12) Punchihewage Mathes de Silva, (13) Senarat Kurugamage Samel, (14) Lokugamage Don Andris Appuhamy, and (15) Kanakkahewage Mendiris de Silva made claim to the above-mentioned lots 9, 10F, 10K, 11, 11BW, 11BX, 11BZ, 11CC, 11CD, 11CL, 11CN, 11CX, 11DA, and 165; and whereas (16) Uduma Lebbe Marikkar Asana Marikkar made claim to the above-mentioned lots 11, 11BW, 11BX, 11BZ, 11CC, 11CD, 11CL, 11CN, 11CX, 11DA, 11BS, and 11BT; and whereas (17) Don Dines Weerakoon Ratnayaka, Vel-Vidane, and (18) Kodippili Hettiachchige Don Andris made claim to the above-mentioned lot 55Y2B; and whereas (19) Don Hendrick Gunapala Bandaranayaka for himself and on behalf of (20) Abraham Gunapala Bandaranayaka, (21) Dona Cornelia Gunapala Bandaranayaka, and (22) Sipila Gunapala Bandaranayaka (minor) made claim to the above-mentioned lots 9, 10F, 10K, 11, 11BW, 11BX, 11BZ, 11CC, 11CD, 11CL, 11CN, 11CX, 11DA, 11P, 11BS, 11BT, 44, 55, 55S3, 55U3, 55W3, 74, 103, 111, and 165; and whereas the said 1st claimant withdrew his claim to the above-mentioned lot 278F of this order; and whereas the said 2nd claimant entered into an agreement in writing dated the 29th day of April, 1918, whereby in consideration of his being declared the purchaser of 10 perches more or less of lot 278F of the notice and of the block survey preliminary plan 261, now shown as lot 278F1 on the same plan, upon payment to the Treasury Officer at Tangalla, on or before the 29th day of July, 1918, of a sum of Rupees Five only (Rs. 5), he withdrew his claim to the above-mentioned lot 278F of this order; and whereas the said 3rd claimant withdrew her claim to the above-mentioned lot 11P of this order; and whereas the said 4th and 5th claimants entered into an agreement in writing dated the 29th day of April, 1918, whereby in consideration of the Settlement Officer settling as private property outside the Waste Lands Ordinances, (a) lot 210 of the notice and of the block survey preliminary plan 261 and (b) 4 acres more or less of lot 211 of the notice and of the block survey preliminary plan 261, now shown as lot 211A on the same plan, they withdrew their claims to the above-mentioned lot 211 of this order; and whereas the said 6th, 7th, 8th, and 9th claimants entered into an agreement in writing dated the 29th day of April, 1918, whereby in consideration of the Settlement Officer settling as private property outside the Waste Lands Ordinances, (a) lot 210 of the notice and of the block survey preliminary plan 261 and (b) 4 acres more or less of lot 211 of the notice and of the block survey preliminary plan 261, now shown as lot 211A on the same plan, they withdrew their claims to the above-mentioned lot 211 of this order; and whereas the said 9th and 10th claimants entered into an agreement in writing dated the 17th day of December, 1919, whereby in consideration of their being declared along with Kankanangamage Juwanishamy the purchasers of 49 acres more or less of lots 10 and 10C of the notice and of the block survey preliminary plan 261, now shown as subdivisational lots 10A and 10C on the same plan, upon payment to the Treasury Officer at Tangalla, or to the Settlement Officer, on or before the 17th day of March, 1920, of a sum of Rupees Seven hundred and Eighty-four only (Rs. 784), they withdrew their claims to the above-mentioned lots 9, 10F, 10K, 11, 11BW, 11BX, 11BZ, 11CC, 11CD, 11CL, 11CN, 11CX, 11DA, and 165 of this order; and whereas the said 11th claimant withdrew his claim to the above-mentioned lots 9, 10F, 10K, 11, 11BW, 11BX, 11BZ, 11CC, 11CD, 11CL, 11CN, 11CX, 11DA, and 165 of this order; and whereas the said 12th and 13th claimants entered into an agreement in writing dated the 17th day of December, 1919, whereby in consideration of their being declared the purchasers of 21 acres more or less of lot 10 of the notice and of the block survey preliminary plan 261, now shown as lot 10F on the same plan, upon payment to the Treasury Officer at Tangalla, or to the Settlement Officer, on or before the 17th day of March, 1920, of a sum of Rupees Three hundred and Thirty-six only (Rs. 336), they withdrew their claims to the above-mentioned lots 9, 10F, 10K, 11, 11BW, 11BX, 11BZ, 11CC, 11CD, 11CL, 11CN, 11CX, 11DA, and 165 of this order; and whereas the said 14th claimant entered into an agreement in writing dated the 17th day of December, 1919, whereby in consideration of his being declared the purchaser of 7 acres more or less of lot 10 of the notice and of the block survey preliminary plan 261, now shown as subdivisational lot 10 on the same plan, upon payment to the Treasury Officer at Tangalla, or to the Settlement Officer, on or before

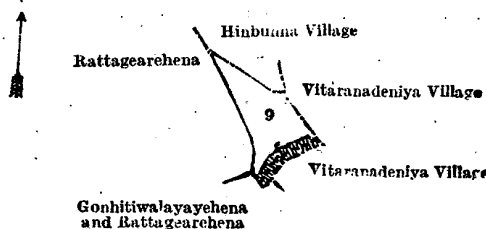
the 17th day of March, 1920, of a sum of Rupees One hundred and Twelve only (Rs. 112), he withdrew his claim to the above-mentioned lots 9, 10F, 10K, 11, 11BW, 11BX, 11BZ, 11CC, 11CD, 11CL, 11CN, 11CX, 11DA, and 165 of this order; and whereas the said 15th claimant entered into an agreement in writing dated the 17th day of December, 1919, whereby in consideration of his being declared the purchaser of 21 acres more or less of lot 10 of the notice and of the block survey preliminary plan 261, now shown as lot 10K on the same plan, upon payment to the Treasury Officer at Tangallo, or to the Settlement Officer, on or before the 17th day of March, 1920, of a sum of Rupees Three hundred and Thirty-six only (Rs. 336), he withdrew his claim to the above-mentioned lots 9, 10F, 10K, 11, 11BW, 11BX, 11BZ, 11CC, 11CD, 11CL, 11CN, 11CX, 11DA, and 165 of this order; and whereas the said 16th claimant entered into an agreement in writing dated the 29th day of April, 1918, whereby in consideration of (a) the Settlement Officer settling as private property outside the Waste Lands Ordinances 4 acres more or less of lot 11 of the notice and of the block survey preliminary plan 261, now shown as lots 11BV and 11CB on the same plan, and (b) his being declared the purchaser of 3 acres more or less of lot 11 of the notice and of the block survey preliminary plan 261, now shown as lots 11BU, 11BY, and 11CA on the same plan, upon payment to the Treasury Officer at Tangalla, on or before the 29th day of July, 1918, of a sum of Rupees Forty-eight only (Rs. 48), he withdrew his claim to the above-mentioned lots 11, 11BW, 11BX, 11BZ, 11CC, 11CD, 11CL, 11CN, 11CX, 11DA, 11BS, and 11BT of this order; and whereas the said 17th and 18th claimants entered into an agreement in writing dated the 29th day of April, 1918, whereby in consideration of their being declared the purchasers of 1½ acre more or less of lot 55Y2 of the notice and of the block survey preliminary plan 261, now shown as lot 55Y2A on the same plan, upon payment to the Treasury Officer at Tangalla, on or before the 29th day of July, 1918, of a sum of Rupees Twenty-four only (Rs. 24), they withdrew their claims to the above-mentioned lot 55Y2B of this order; and whereas each of the said 19th, 20th, and 21st claimants and the said Don Hendrick Gunapala Bandaranayaka, as the duly appointed guardian of the said 22nd minor claimant, entered into an agreement in writing dated the 17th day of December, 1919, the 24th day of February, 1920, the 24th day of February, 1920, and the 24th day of February, 1920, respectively, whereby in consideration of the said 19th, 20th, 21st, and 22nd claimants being declared the purchasers of 68 acres 1 rood and 3 perches more or less of lots 10 and 10C of the notice and of the block survey preliminary plan 261, now shown as lots 10S and 10C3 on the same plan, upon payment to the Treasury Officer at Tangalla, or to the Settlement Officer, on or before the 17th day of March, 1920, of a sum of Rupees One thousand and ninety-two and Cents Thirty only (Rs. 1,092.30), the said 19th, 20th, and 21st claimants and the said Don Hendrick Gunapala Bandaranayaka, as the duly appointed guardian of the said 22nd minor claimant, withdrew their claims to the above-mentioned lots 9, 10F, 10K, 11, 11BW, 11BX, 11BZ, 11CC, 11CD, 11CL, 11CN, 11CX, 11DA, 11P, 11BS, 11BT, 44, 55, 55S3, 55U3, 55W3, 74, 103, 111, and 165 of this order; I, Philip James Hudson, Special Officer appointed under section 28 of the said Ordinances, under and by virtue of the powers vested in me in that behalf by section 4 of the said Ordinances, do hereby on this 17th day of December, 1923, order and declare under section 4, subsection (1), of the said Ordinances, that the said lands, as more fully described herein below, are the property of the Crown.

Description of the Lands referred to.

The following lots situate in the village of Bedigama, in the West Giruwa pattu of the Hambantota District, in the Southern Province, as described in the annexed diagrams:—

Lot.	Name of Land.	I.—Block survey preliminary plan 261.	Extent, A. R. P.
9	Gonhitiwalewewa (tank and bund)		0 3 37

and bounded as follows: on the north by the village limit of Hinbunna; on the east by the village limit of Vitaranadeniya; on the south by the village limit of Vitaranadeniya, Gonhitiwalayayehena, and Rattagearehena sold under the Waste Lands Ordinances to Dona Cornelia Gunapala Bandaranayaka and others; on the west by Rattagearehena sold under the Waste Lands Ordinances to Dona Cornelia Gunapala Bandaranayaka and others.



Surveyor-General's Office,
Colombo, September 15, 1922.

Scale of 8 Chains to an Inch.

C. H. VINCE,
for Surveyor-General.

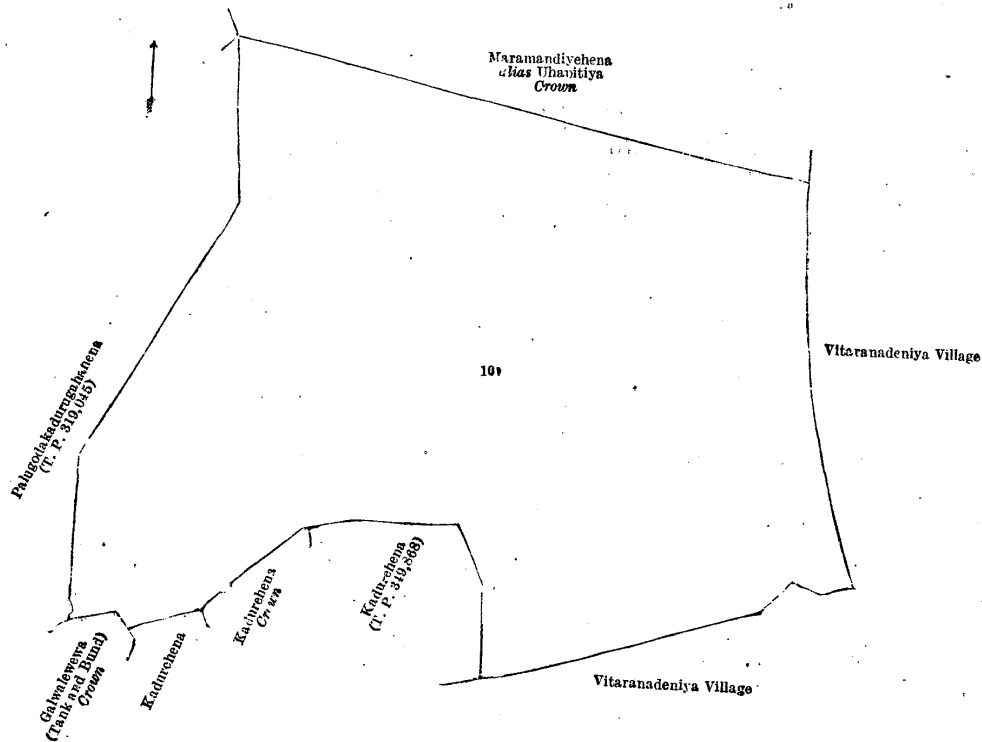
Lot.	Name of Land.	II.—Block survey preliminary plan 261.	Extent, A. R. P.
10F	Aparakkawakadahena		80 0 25

and bounded as follows: on the north by Maramandiyehena *alias* Uhapitiya declared to be the property of the Crown under the Waste Lands Ordinances; on the east by the village limit of Vitaranadeniya; on the south by the village limit of Vitaranadeniya, Kadurehena (T. P. 349,868), Kadurehena to be declared the property of the Crown under the Waste Lands Ordinances, Kadurehena sold by the Crown, Galwalewewa (tank and bund) to be declared the property of the Crown under the Waste Lands Ordinances; on the west by Palugodakadurugahahena (T. P. 319,045).

[For Diagram see page 622.]

III.—Block survey preliminary plan 261.

Lot.	Name of Land.	Extent, A. R. P.	Lot.	Name of Land.	Extent, A. R. P.
10K	Inginigahahena <i>alias</i> Mailagahahena	23 1 38	11CD	Bogahahena (reservation for Gansabhawa road)	0 0 9
11	Siyambalagahahena, Karagahawa-kadahena, &c.	321 2 9	11CL	Para-addarakella (do.)	0 0 10
11BS	Kadawella-atmaga (reservation for road)	0 0 15	11CN	Godakadurugahawattehena (reservation for Gansabhawa road)	0 0 11
11BT	Do. (do.)	0 0 20	11P	Idelwewakadimbegahawatta (reservation for Gansabhawa road)	0 1 5
11BW	Kadawalawelakumburehena (reservation for minor road)	0 1 21	44	Daminiyagahahena <i>alias</i> Godakadurugahahena	0 0 20
11BX	Dunumadalagahahena (reservation for minor road)	0 1 26	103	Idelwewa (tank)	0 3 35
11BZ	Adipara (footpath and reservation)	0 0 19	111	Idelwewa <i>alias</i> Pattiyawewa (tank)	0 3 34
11CC	Dunumadalagahahena (reservation for Gansabhawa road)	0 0 24			
					348 3 16



Surveyor-General's Office,
Colombo, September 15, 1922.

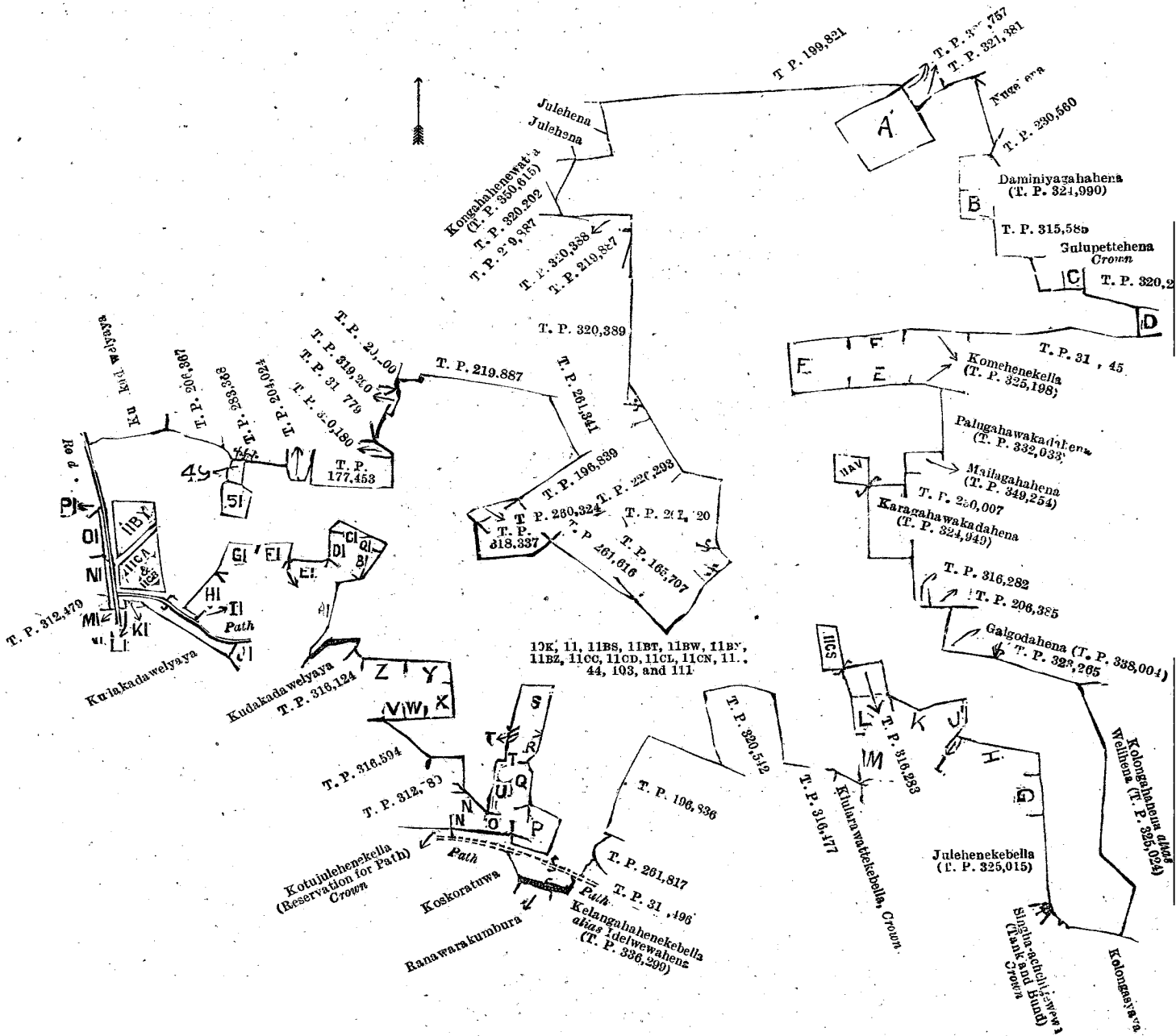
Scale of 8 Chains to an Inch.

C. H. VINCE,
for Surveyor-General.

and bounded as follows: on the north by Kudakadawelyaya (private), T. Ps. 206,367, 283,368, 204,024, 177,453, 320,180, 312,779, 319,290, 320,200, 219,887, 261,341, 196,839, 260,324, 318,337, 261,616, 165,707, 261,420, 226,293, 320,389, 219,887, 320,388, 219,887, and 320,202, Kongahahenewatta (T. P. 350,615), Julehena sold by the Crown, T. Ps. 199,821, 323,757, Serugahawalayaya-arehena (T. P. 326,137), T. Ps. 323,757 and 321,381; on the east by Nugehena sold by the Crown, T. P. 230,560, Daminiyagahahena (T. P. 324,990), Damaniyagahahena (T. P. 349,259), T. P. 315,585, Gulupettehena to be declared the property of the Crown under the Waste Lands Ordinances, Gulupettehena sold by the Crown, T. P. 320,279, Gulupettehena to be declared the property of the Crown under the Waste Lands Ordinances, T. P. 318,345, Komehenekella (T. P. 325,198), T. P. 316,595, Komehenakella (T. P. 334,007), T. P. 316,595, Komehenekella (T. P. 325,198), Palugahawakadahena (T. P. 332,033), Mailagahahena (T. P. 349,254), T. P. 230,007, Karagahawakadahena (T. P. 324,949), T. Ps. 316,282, 206,385, Galgodahena (T. P. 338,004), T. P. 323,265, Kolongahahena *alias* Welihena (T. P. 325,024); on the south by Kolongasyaya claimed by Don Davith Tirimadana and others, Singa Achchigewewa (tank and bund) declared to be the property of the Crown under the Waste Lands Ordinances, Julehenekebella (T. P. 325,015), Mailagahahena (T. P. 337,501), T. P. 316,208, Mailagahahenekella (reservation for footpath) declared to be the property of the Crown under the Waste Lands Ordinances, Mailagahahena (road reservation) declared to be the property of the Crown under the Waste Lands Ordinances, Damaniyagahahena *alias* Liyanagahahena (T. P. 327,275), T. P. 316,283, Kuruminidangahahenekella (T. P. 330,818), Kuruminidangahahena (T. P. 332,907), Kiularawattekebella belonging to the Crown, T. Ps. 316,477, 320,542, 196,836, 261,817, 318,496, a path, Kelangahahenekebella *alias* Idelwewahena (T. P. 336,299), Ranawarakumbura claimed by S. K. Don Davith de Silva, Koskoratuwa (private), a path, Kotujulehenekella (reservation for path) declared to be the property of the Crown under the Waste Lands Ordinances, Kotadiulhena sold by the Crown, T. P. 260,260, Godakadurugahawattehena (T. P. 354,546), Ambagahawattekella (T. P. 314,545), Edalwewawattekella sold by the Crown, Daminiyagahawattehena (T. P. 329,310), Edalwewawattekella sold by the Crown, T. Ps. 226,290 and 226,289; on the west by Kotadiulhena sold by the Crown, T. Ps. 312,780 and 316,594, Daminiyagahahena (T. P. 314,547), Daminiyagahahena to be declared the property of the Crown under the Waste Lands Ordinances, Daminiyagahahena (T. P. 350,614), Daminiyagahahena (T. P. 350,641), Daminiyagahahena sold by the Crown, T. P. 316,124, Kudakadawelyaya (private), Kelegehena (private), T. Ps. 267,065 and 314,549, Radagewakadawatta (T. P. 314,549), T. Ps. 169,259, 173,180, and 320,187, Daminiyagahahena (T. P. 350,640), Bogahahena (T. P. 350,639), Kapukoratuwa (T. P. 318,338), a path, Dadakirillagahawatta claimed by J. Dewanhamy and others, Kudakadawelyaya (private), T. P. 312,479, Kudakadawelyaya (private), a road, Kudakadawelyaya (private), T. P. 312,479, Kadawalawelakumburehena (private), Kadawalawelakumburehena sold under the Waste Lands Ordinances to Uduma Lebbe Marikkar Asana Marikkar, Kudakadawelyaya (private), a road.

NOTE.—The following lots lying within the above-mentioned boundaries are excluded from this part of the order, and their aggregate acreage of 8 acres 3 roods and 12 perches is not included in the acreage of 348 acres 3 roods and 16 perches given above:—

Lot.	Name of Land.	Extent, A. R. P.
11AV	T. P. 316,596	1 1 33
11BY	Dunumadalagahahena	1 3 32
11CA	Do.	0 1 35
11CB	Do.	2 1 0
11CS	Peniwelhenekella (T. P. 350,611)	1 0 9
49	Lolugahawatta	0 2 2
51	T. P. 178,721	1 0 21
		8 3 12



- | | |
|--|--|
| A = Serugahawalayaya-arehena (T. P. 326,137) | U = T. P. 226,290 |
| B = Daminiyagahahena (T. P. 349,259) | V = Daminiyagahahena (T. P. 314,547) |
| C = Gulupettehena | W = Daminiyagahahena, <i>Crown</i> |
| D = Gulupettehena, <i>Crown</i> | X = Daminiyagahahena (T. P. 350,614) |
| E = T. P. 316,595 | Y = Daminiyagahahena (T. P. 350,641) |
| F = Komehenekella (T. P. 334,007) | Z = Daminiyagahahena |
| G = Mailagahahena (T. P. 337,501) | AI = Kelegahena |
| H = T. P. 316,208 | BI = T. P. 267,065 |
| I = Mailagahahenekella (Reservation for Foot-path), <i>Crown</i> | CI = Radagewakadawatta (T. P. 314,549) |
| J = Mailagahahena (Road Reservation), <i>Crown</i> | DI = T. P. 160,259 |
| K = Daminiyagahahena <i>alias</i> Liyanagahahena (T. P. 327,275) | EI = T. P. 173,180 |
| L = Kurumindangahahenekella (T. P. 330,818) | FI = T. P. 320,187 |
| M = Kurumindangahahena (T. P. 332,907) | G1 = Daminiyagahahena (T. P. 350,640) |
| N = Kotadikellena | H1 = Bogahahena (T. P. 350,639) |
| O = T. P. 260,260 | I1 = Kapkoratuwa (T. P. 318,338) |
| P = Godakadurugahawattehena (T. P. 354,546) | J1 = Dadakirillagahawatta |
| Q = Ambagahawattehena (T. P. 314,545) | K1 = T. P. 312,479 |
| R = Edelwewawattehena | LI = Kudakadawelyaya |
| S = Daminiyagahawattehena (T. P. 329,310) | MI = Kudakadawelyaya |
| T = Edelwewawattehena | NI = Kadawala welakumburehena |
| TI = T. P. 226,290 | O1 = Kadawala welakumburehena |
| | PI = Kudakadawelyaya |
| | Q1 = T. P. 314,549 |

Surveyor-General's Office,
Colombo, September 15, 1922.

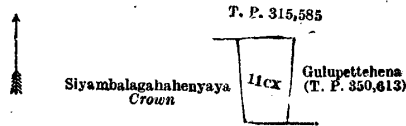
Scale of 16 Chains to an Inch.

C. H. VINCE,
for Surveyor-General.

IV.—Block survey preliminary plan 261.

Lot.	Name of Land.	Extent, A. R. P.
11cx	Gulupettehena	1 0 14

and bounded as follows : on the north by T. P. 315,585 ; on the east by Gulupettehena (T. P. 350,613) ; on the south and west by Siyambalagahahenyaya to be declared the property of the Crown under the Waste Lands Ordinances.



Surveyor-General's Office,
Colombo, September 15, 1922.

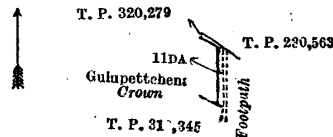
Scale of 8 Chains to an Inch.

C. H. VINCE,
for Surveyor-General.

V.—Block survey preliminary plan 261.

Lot.	Name of Land.	Extent, A. R. P.
11DA	Gulupettehena (reservation for footpath)	0 0 4

and bounded as follows : on the north by T. Ps. 320,279 and 230,563 ; on the east by a footpath ; on the south by T. P. 318,345 ; on the west by Gulupettehena to be declared the property of the Crown under the Waste Lands Ordinances



Surveyor-General's Office,
Colombo, September 15, 1922.

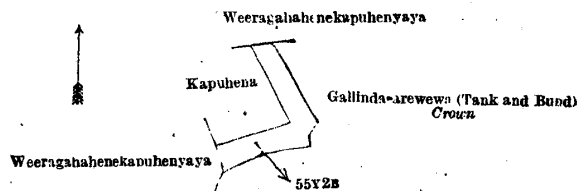
Scale of 8 Chains to an Inch.

C. H. VINCE,
for Surveyor-General.

VI.—Block survey preliminary plan 261.

Lot.	Name of Land.	Extent, A. R. P.
55Y2B	Kapuhena (reservation for tank)	1 0 11

and bounded as follows : on the north by Weeragahahenekapuhenyaya sold by the Crown ; on the east and south by Gallinda-arewewa (tank and bund) declared to be the property of the Crown under the Waste Lands Ordinances ; on the west by Weeragahahenekapuhenyaya sold by the Crown, Kapuhena sold under the Waste Lands Ordinances to Don Dines Weerakoon Ratnayaka, Vel-Vidane and another.



Surveyor-General's Office,
Colombo, September 15, 1922.

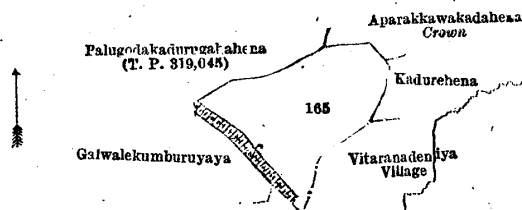
Scale of 8 Chains to an Inch.

C. H. VINCE,
for Surveyor-General.

VII.—Block survey preliminary plan 261.

Lot.	Name of Land.	Extent, A. R. P.
165	Galwalewewa (tank and bund)	3 2 30

and bounded as follows : on the north by Palugodakadurugahahena (T. P. 319,045), Aparakkawakadahena to be declared the property of the Crown under the Waste Lands Ordinances ; on the east by Aparakkawakadahena to be declared the property of the Crown under the Waste Lands Ordinances, Kadurehena sold by the Crown, the village limit of Vitaranadeniya ; on the south by the village limit of Vitaranadeniya ; on the west by Galwalekumburayaya claimed by S. Don Davith de Silva and others, Palugodakadurugahahena (T. P. 319,045).



Surveyor-General's Office,
Colombo, September 15, 1922.

Scale of 8 Chains to an Inch.

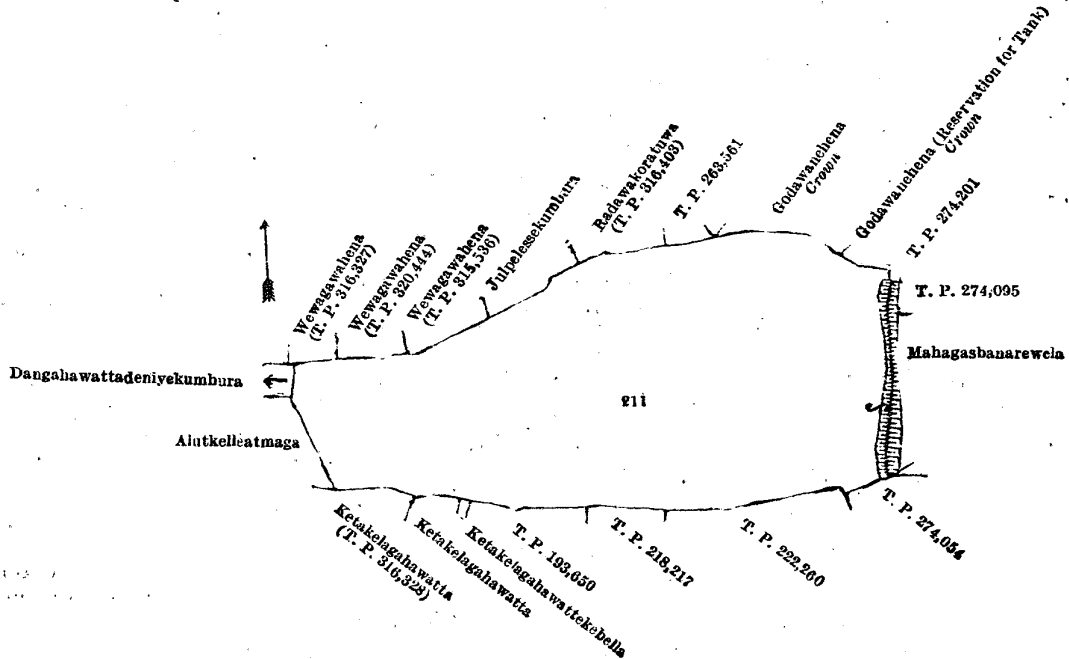
C. H. VINCE,
for Surveyor-General.

VIII.—Block survey preliminary plan 261.

Lot.	Name of Land.	Extent, A. R. P.
211	Gasbanarewewa (tank and bund)	25 3 18

and bounded as follows : on the north by Wewagawahena (T. P. 316,327), Wewagawahena (T. P. 320,444), Wewagawahena (T. P. 315,536), Julpelessekumbura claimed by Senerat Arachchige Andiris and others, Radawakoratuwa (T. P. 316,403), T. P. 263,561, Godawahena declared to be the property of the Crown under the Waste Lands Ordinances,

Godawanehena (reservation for tank) declared to be the property of the Crown under the Waste Lands Ordinances; on east by T. Ps. 274,201 and 274,095, Mahagasbanarewela claimed by Amarasin Vitana Patiranage Don Davith and others; the on the south by T. Ps. 274,054, 222,260, 218,217, and 193,650, Ketakelagahawattekebella claimed by Senerat Arachchige Don Andris, Ketakelagahawatta claimed by Senarat Arachchige Don Junaia, Ketakelagahawatta (T. P. 316,328); on the west by Alutkelleatmaga (private), Dangahawattadeniyakumbura (private).



Surveyor-General's Office,
Colombo, September 15, 1922.


Scale of 8 Chains to an Inch.

C. H. VINCE,
for Surveyor-General.

IX.—Block survey preliminary plan 261.

Lot.	Name of Land.	Extent, A. R. P.
278F	Ratmalwalawewa (tank and bund)	0 0 32

and bounded as follows: on the north by T. Ps. 201,303 and 201,533; on the east by T. Ps. 201,533 and 196,973; on the south by Ratmalwalawewehena sold under the Waste Lands Ordinances to Don John Ferdinando; on the west by T. P. 201,302.



Surveyor-General's Office,
Colombo, Sep. ember 15, 1922.

Scale of 8 Chains to an Inch.

C. H. VINCE,
for Surveyor-General.

X.—Block survey preliminary plan 261.

Lot.	Name of Land.	Extent, A. R. P.
55	Komehena, Millakepuwalahena, &c.	86 2 23
55w3	Pattiyagawakanatta	1 0 14
74	Galahewalawewa (tank and bund)	0 0 31
		87 3 28

and bounded as follows: on the north by the village limit of Mulkirigala, T. P. 261,613; on the east by Kudakadawelyaya (private), T. P. 261,185, Kudakadawelyaya (private); on the south by Kudakadawelyaya (private), Welagawawatuyaya (private), Millagahawatta (private), T. P. 314,779, Welangahawatta (private), T. Ps. 320,179 and 321,099, Komehena (T. P. 346,433), Kongahahena (T. P. 352,080), Kongahahena (T. P. 352,024), T. Ps. 349,252 and 350,650, Millakepuwalahena (T. P. 352,939), Millakepuwalahena (T. P. 352,935), Millakepuwalahena (T. P. 353,036), T. Ps. 346,374 and 316,499, Hata-arehena sold by the Crown, T. Ps. 349,250 and 346,373, Welihena (T. P. 352,949), Paskuttuhena (T. P. 352,243), Weeragahahena (T. P. 330,165), T. Ps. 198,201, 267,133, and 198,201; on the west by the village limits of Pallattara and Mulkirigala.

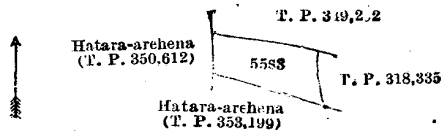
NOTE.—The following lots lying within the above-mentioned boundaries are excluded from this part of the order, and their aggregate acreage of 1 acre and 38 perches is not included in the acreage of 87 acres 3 roods and 28 perches given above:—

Lot.	Name of Land.	Extent, A. R. P.
54	T. P. 260,259	0 0 24
55x3	Pattiyagawakanatta	1 0 14
		1 0 38

XI.—Block survey preliminary plan 261.

Lot.	Name of Land.	Extent, A. R. P.
55s3	Hatara-arehena	1 0 12

and bounded as follows : on the north by T. P. 349,252 ; on the east by T. P. 318,335 ; on the south by Hatara-arehena (T. P. 353,199) ; on the west by Hatara-arehena (T. P. 350,612).



Surveyor-General's Office,
Colombo, June 21, 1923.

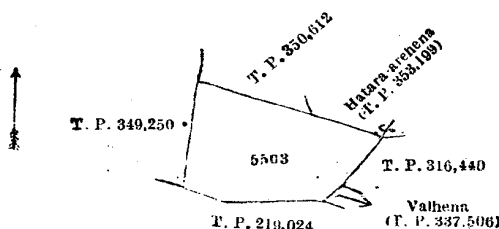
Scale of 8 Chains to an Inch.

C. H. VINCE,
for Surveyor-General.

XII.—Block survey preliminary plan 261.

Lot.	Name of Land.	Extent, A. R. P.
55u3	Hatara-arehena	3 0 27

and bounded as follows : on the north by T. P. 350,612, Hatara-arehena (T. P. 353,199) ; on the east by T. P. 316,440, Valhena (T. P. 337,506) ; on the south by T. P. 219,024 ; on the west by T. P. 349,250.



Surveyor-General's Office,
Colombo, June 21, 1923.

Scale of 8 Chains to an Inch.

C. H. VINCE,
for Surveyor-General.

P. J. HUDSON,
Special Officer.

December 17, 1923.

The consent of His Excellency the Governor has been obtained to the publication of the above order under section 4 (2) of the said Ordinances.

Dated at Colombo, this 9th day of April, 1924.

B. BELLETH,
for Colonial Secretary.

PRELIMINARY NOTICES.

Kurunegala Notice No. 8,614.

Notice under "The Waste Lands Ordinances of 1897, 1899, 1900, and 1903."

TAKE notice that unless within three months from May 30, 1924, the persons, if any, who claim any interest in the lands hereinafter mentioned or in any one or more of such lands or to some interest therein make claim in person or in writing to the said lands or any of them or to some interest therein to F. Leach, Esq., Special Officer appointed under section 28 of "The Waste Lands Ordinances of 1897, 1899, 1900, and 1903," at his office at Colombo :

Such Special Officer, in pursuance of the powers vested in him by the said Ordinances, will declare by writing, under his hand that the said lands, or such of them as to which no claim has been made, are the property of the Crown.

F. LEACH,
Special Officer.

NOTE.—A claim to a right of way over the said lands or any of them is a claim to an interest in the land or lands.

Description of the Lands referred to.

The following lots situated in the village of Kandubodagama, in the Katuwana korale of the Wannu hatpattu, in the Kurunegala District of the North-Western Province, as described in the annexed diagram :—

Block survey preliminary plan 1,937.

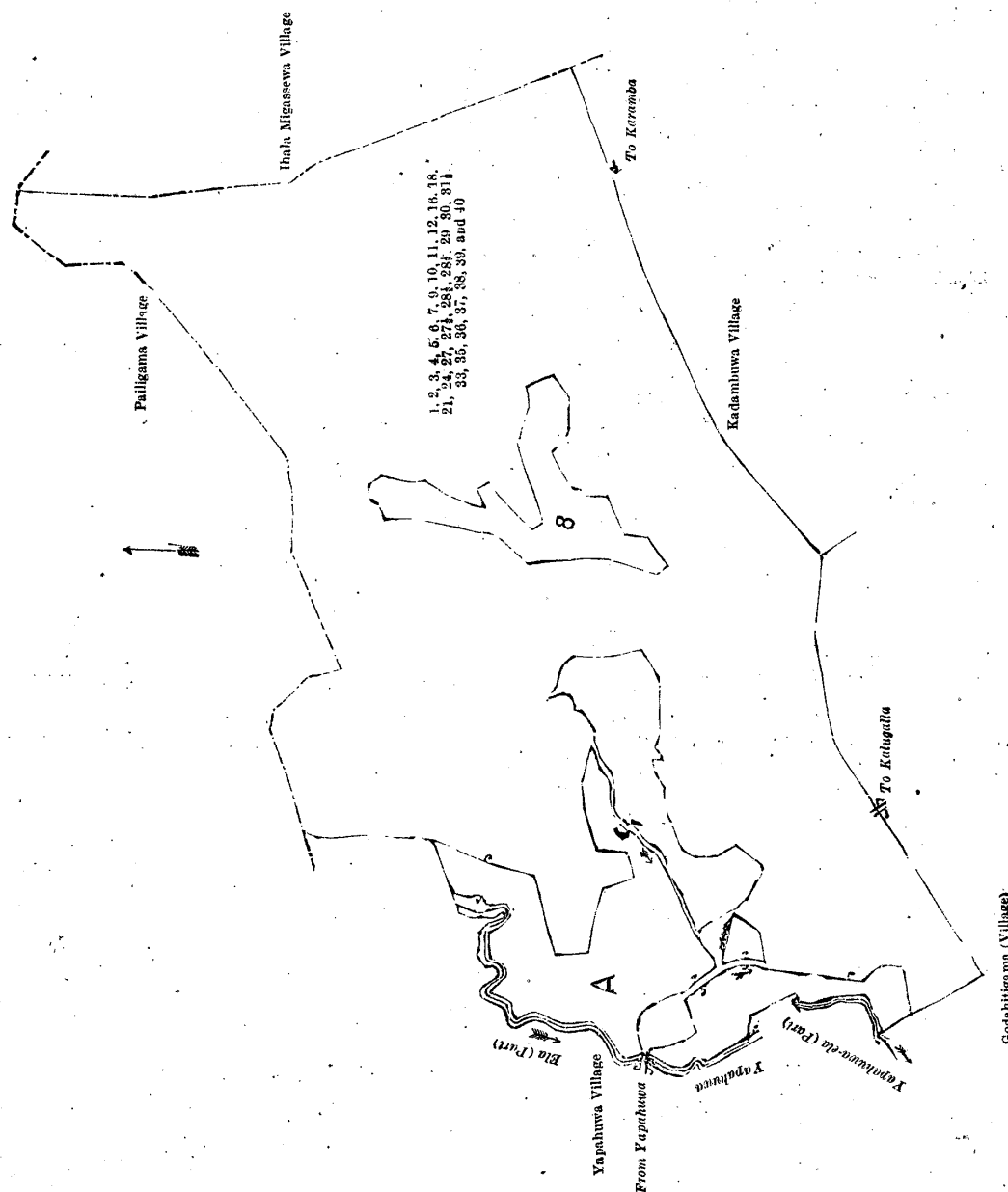
Lot.	Name of Land.	Extent, A. R. P.	Lot.	Name of Land.	Extent, A. R. P.
1	Monarakanda	37 3 25	27½	Welapillewa (road reservation)	0 0 4
2	Wanahena	47 0 27	28½	Migahamulawatta (do.)	0 0 2
3	Karuwalagahawewa (tank and bund)	5 3 12	28½	Do. (do.)	0 0 4
4	Dangahaulpotayaya	131 1 36	29	Gansabhawa road and reservation	1 3 25
5	Dambuweremukalana	7 1 7	30	Pataha (water-hole)	1 3 27
6	Kudawewa (tank and bund)	3 0 37	31½	Kosgahamulawatta (road reservation)	0 0 1
7	Kudawewehena (reservation for bund)	1 0 36	33	Part of Yapahuwa-ela (dry stream)	0 0 27
9	Mahawewa (tank and bund)	14 1 24	35	Kuruviketuwewayaya	27 0 9
10	Footpath	0 0 37	36	Andaragahayaya	96 0 21
11	Wanahena	3 0 19	37	Right of way (road)	0 1 13
12	Migahamulawatta	3 3 39	38	Minipitiya (cemetery)	0 1 18
16	Part of Yapahuwa-ela (dry stream)	1 1 9	39	Tank and bund	1 2 22
18	Mylagahamulahena	1 0 36	40	Footpath	0 0 22
21	Wan-ela (dry stream)	1 1 0			
24	Dangahamulawatta	1 3 22			
27	Welapillewa	0 2 38			
					391 3 39

and bounded as follows : on the north by the village limit of Pailigama ; on the east by the village limit of Ihala Migassewa ; on the south by the village limits of Kadambuwa and Godahitigama ; on the west by the village limit of Godahitigama, part of Yapahuwa-ela (the village limit of Yapahuwa), the village limit of Yapahuwa, part of Yapahuwa-ela (the village limit of Yapahuwa), the village limit of Yapahuwa.

Note.—The following lots lying within the above-mentioned boundaries are excluded from this notice, and their aggregate acreage of 81 acres 2 roods and 6 perches is not included in the acreage of 391 acres 3 roods and 39 perches given above :—

Block survey preliminary plan I, 937.

Lot.	Name of Land.	Extent, A. R. P.	Lot.	Name of Land.	Extent, A. R. P.
8	Maha-aswedduma	18 0 14	A 26	Migahawatta	1 2 2
A 14	Kongahamulawatta	6 3 30	A 28	Migahamulawatta	1 1 34
A 15	Mylagahawatta	1 3 7	A 31	Kongahamulawatta	1 3 17
A 17	Paranawatta	12 1 29	A 32	Waduressawela	5 2 13
A 19	Migahamulawatta	1 2 10	A 32 ¹ / ₂	Do.	0 0 2
A 20	Do.	1 1 36	A 34	Kumbukgahakumbura	3 3 29
A 22	Ihalawela	21 0 31	13	Not used	—
A 22 ¹ / ₂	Do.	0 0 16			
A 23	Ihalaweekamata	0 0 11			
A 25	Kongahamulawatta	3 2 5			
					81 2 6



Kurunegala Notice No. 8,615.

Notice under "The Waste Lands Ordinances of 1897, 1899, 1900, and 1903."

TAKE notice that unless within three months from May 30, 1924, the persons, if any, who claim any interest in the lands hereinafter mentioned or in any one or more of such lands or to some interest therein make claim in person or in writing to the said lands or any of them or to some interest therein to F. Leach, Esq., Special Officer appointed under section 28 of "The Waste Lands Ordinances of 1897, 1899, 1900, and 1903," at his office at Colombo :

Such Special Officer, in pursuance of the powers vested in him by the said Ordinances, will declare by writing under his hand that the said lands, or such of them as to which no claim has been made, are the property of the Crown.

F. LEACH,
Special Officer.

NOTE.—A claim to a right of way over the said lands or any of them is a claim to an interest in the land or lands.

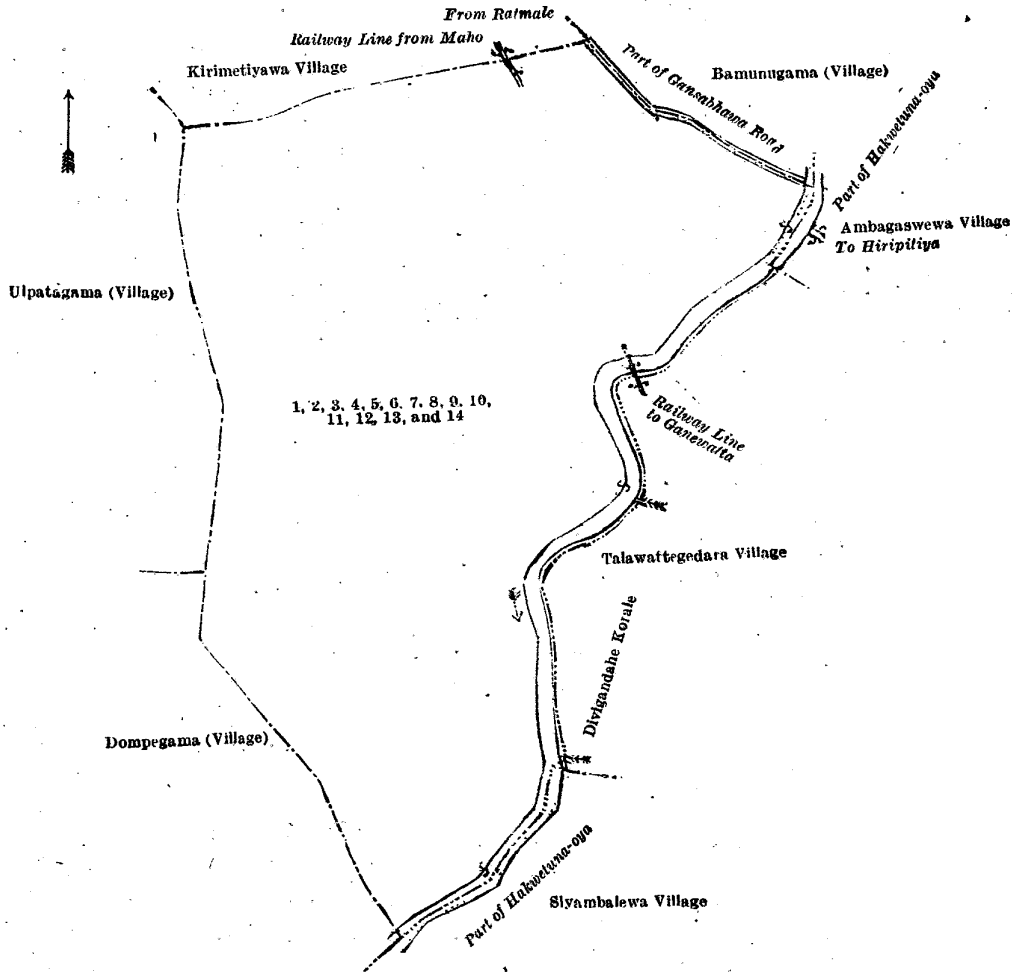
Description of the Lands referred to.

The following lots situated in the village of Weragala, in the Hiriyala hatpattu of the Mahagalboda Egoda korale, in the Kurunegala District of the North-Western Province, as described in the annexed diagram :—

Block survey preliminary plan 1,934.

Lot.	Name of Land.	Extent, A. R. P.	Lot.	Name of Land.	Extent, A. R. P.
1	Weragalamukalana	12 3 36	9	Hakwetuna-oya	8 0 2
2	Kudawewa (tank and bund)	4 3 18	10	Part of Hakwetuna-oya	1 1 25
3	Weragalamukalana (reservation for bund)	1 0 29	11	Weragalamukalana (reservation for oya)	15 1 20
4	Railway lane and reservation	4 3 30	12	Weragalamukalana	169 3 16
5	Weragalamukalana	29 3 15	13	Do. (reservation for bund)	1 0 30
6	Part of Gansabhapara (road and reservation)	0 2 23	14	Mahawewa (tank and bund)	10 3 14
7	Part of Hakwetuna-oya	0 2 30			
8	Weragalamukalana (reservation for oya)	4 2 34			266 2 2

and bounded as follows: on the north by the village limit of Kirimetiya, part of Gansabhawa road (the village limit of Bamunugama); on the east by a part of Hakwetuna-oya (the village limit of Ambagaswewa in the Divigandahe korale), the village limit of Talawattegedera in the Divigandahe korale, part of Hakwetuna-oya (the village limit of Siyambalewa in the Divigandahe korale); on the south by a part of Hakwetuna-oya (the village limit of Siyambalewa in the Divigandahe korale), the village limit of Dompegama; on the west by the village limits of Dompegama and Ulpatagama.



Surveyor-General's Office,
Colombo, March 6, 1924.

Scale of 16 Chains to an Inch.
Kurunegala S. O. 32—1924.

C. H. VINCE,
for Surveyor-General.

Kurunegala Notice No. 8,616.

Notice under "The Waste Lands Ordinances of 1897, 1899, 1900, and 1903."

TAKE notice that unless within three months from May 30, 1924, the persons, if any, who claim any interest in the lands hereinafter mentioned or in any one or more of such lands or to some interest therein make claim in person or in writing to the said lands or any of them or to some interest therein to F. Leach, Esq., Special Officer appointed under section 28 of "The Waste Lands Ordinances of 1897, 1899, 1900, and 1903," at his office at Colombo :

Such Special Officer, in pursuance of the powers vested in him by the said Ordinances, will declare by writing under his hand that the said lands, or such of them as to which no claim has been made, are the property of the Crown.

F. LEACH,
Special Officer.

NOTE.—A claim to a right of way over the said lands or any of them is a claim to an interest in the land or lands.

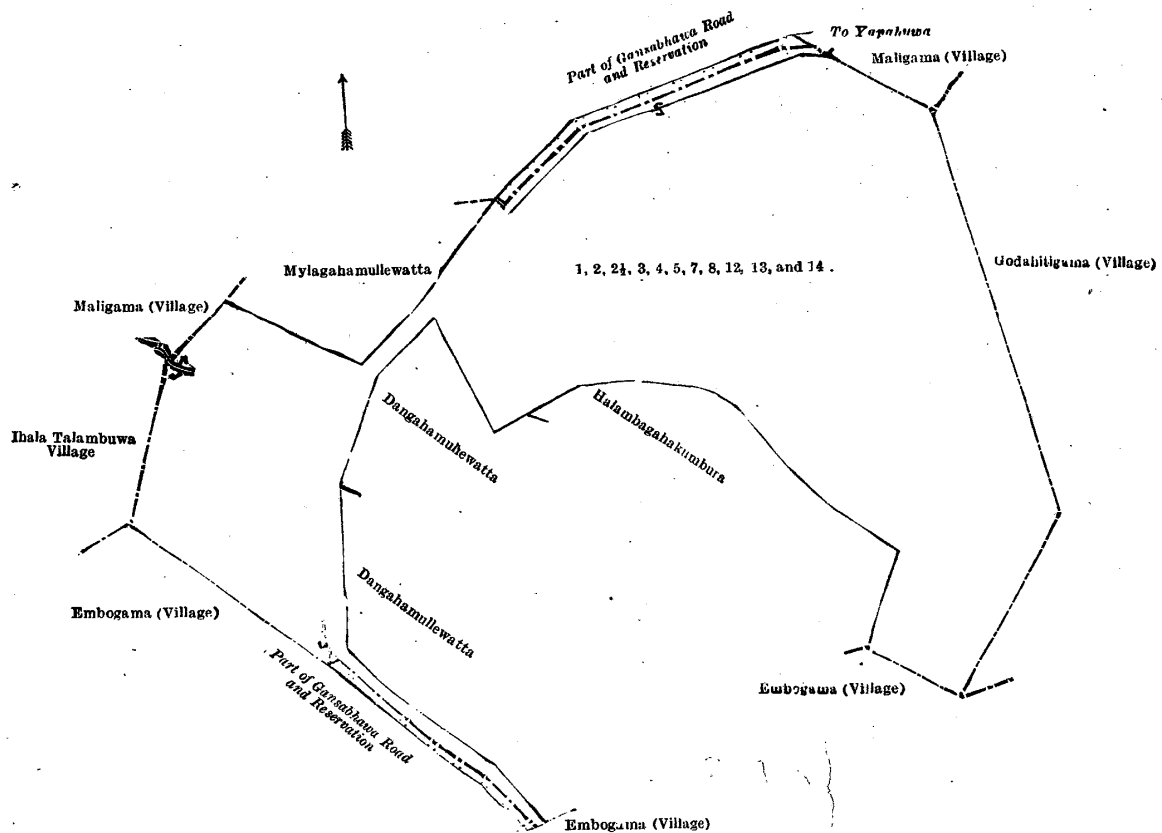
Description of the Lands referred to.

The following lots situated in the village of Bamunakotuwa, in the Katuwana korale of the Wannu hatpattu, in the Kurunegala District of the North-Western Province, as described in the annexed diagram :—

Block survey preliminary plan 1,939.

Lot.	Name of Land.	Extent, A. R. P.	Lot.	Name of Land.	Extent, A. R. P.
1 ..	Gansabhawa road and reservation (part)	0 0 27	8 ..	Addanduahena	2 1 11
2 ..	Wewaihalawatta	0 3 33	12 ..	Gansabhawa road and reservation	0 2 28
2½ ..	Do. (road reservation)	0 0 12	13 ..	Do. (part)	0 0 27
3 ..	Patahayaya	8 1 23	14 ..	Addanduahena	0 2 10
4 ..	Dangahahena (reservation for bund)	0 2 1			
5 ..	Kudawewa (tank and bund)	2 0 8			15 3 24
7 ..	Footpath	0 0 4			

and bounded as follows: on the north by Mylagahamullewatta claimed by Pancha Nādalage Sobani, part of Gansabhawa road and reservation (the village limit of Maligama), the village limit of Maligama; on the east by the village limit of Godahitigama; on the south by the village limit of Embogama, Halambagahakumbura claimed by Waguralagedera Pancha Nadaya, Dangahamullewatta claimed by ditto, part of Gansabhawa road and reservation, the village limit of Embogama; on the west by the village limits of Embogama, Ihala Talambuwa, and Maligama.



Surveyor-General's Office,
Colombo, March 6, 1924.

Scale of 4 Chains to an Inch.

Kurunegala S. O. 33—1924

C. H. VINCE,
for Surveyor-General.

Kurunegala Notice No. 8,617.

Notice under "The Waste Lands Ordinances of 1897, 1899, 1900, and 1903."

TAKE notice that unless within three months from May 30, 1924, the persons, if any, who claim any interest in the lands hereinafter mentioned or in any one or more of such lands or to some interest therein make claim in person or in writing to the said lands or any of them or to some interest therein to F. Leach, Esq., Special Officer appointed under section 28 of "The Waste Lands Ordinances of 1897, 1899, 1900, and 1903," at his office at Colombo :

Such Special Officer, in pursuance of the powers vested in him by the said Ordinances, will declare by writing under his hand that the said lands, or such of them as to which no claim has been made, are the property of the Crown.

F. LEACH,
Special Officer.

NOTE.—A claim to a right of way over the said lands or any of them is a claim to an interest in the land or lands.

Description of the Lands referred to.

The following lots situate in the village of Nekati Ratmale, in the Katuwana korale of the Wannu hatpattu, in the Kurunegala District of the North-Western Province, as described in the annexed diagram :—

Block survey preliminary plan 1,946.

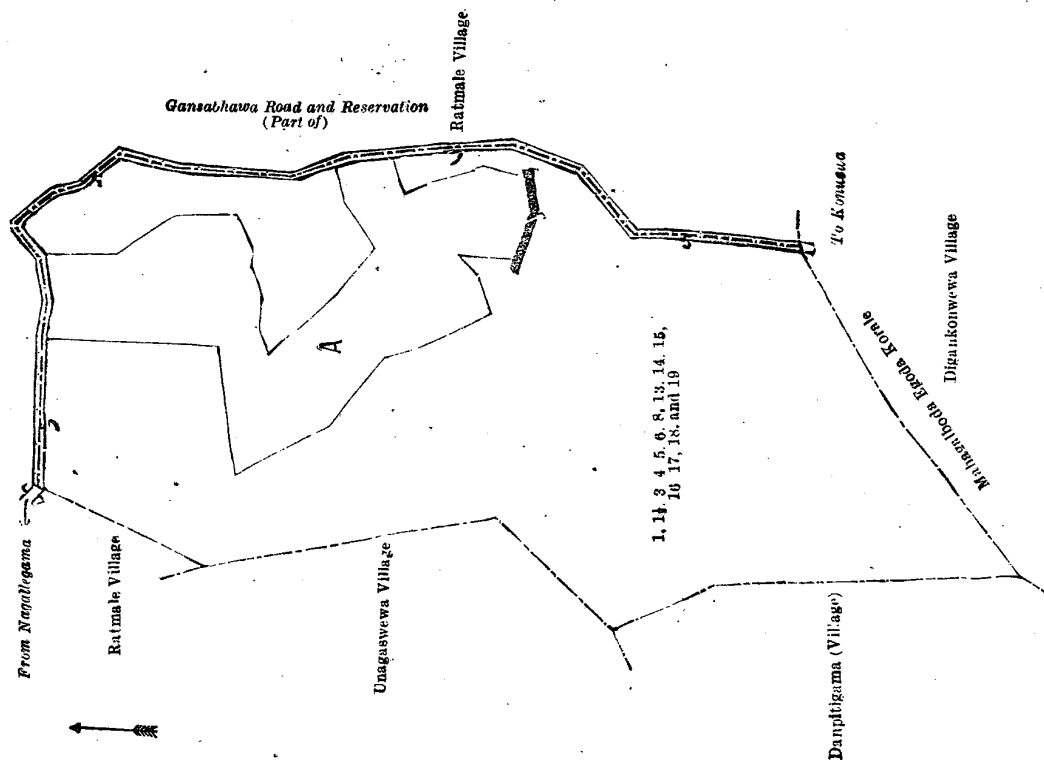
Lot.	Name of Land.	Extent, A. R. P.	Lot.	Name of Land.	Extent, A. R. P.
1 ..	Meegahamulahenyaya	27 1 12	15 ..	Kongahamulahena (reservation for tank bund)	0 0 8
1½ ..	Kongahamulawatta	1 3 22	16 ..	Timbirigahamulawewa (tank and bund)	1 3 28
3 ..	Kongahamulahena	2 1 19	17 ..	Road (approach road to cemetery)	0 1 3
4 ..	Road (Gansabhawa road and reservation) (part)	1 1 4	18 ..	Timbirigahamulahena (cemetery) Minipittaniya	0 2 2
5 ..	Kongahamulahena (reservation for tank bund)	0 0 12	19 ..	Danpitigamamukalana	11 0 38
6 ..	Kongahamulawewa (tank and bund)	3 0 22			
8 ..	Tisbamba (sanitary reserve)	0 3 6			51 1 36
13 ..	Kongahamulahena	0 2 13			
14 ..	Kongahamulahena (reservation for tank bund)	0 0 7			

and bounded as follows : on the north by the Gansabhawa road and reservation (part of) ; on the east by the Gansabhawa road and reservation (part of), (the village limit of Ratmale) ; on the south by the village limit of Digankonwewa, in the Mahagalboda Egoda korale ; on the west by the village limits of Danpitigama, Unagaswewa, and Ratmale.

NOTE.—The following lots lying within the above-mentioned boundaries are excluded from this notice, and their aggregate acreage of 12 acres 3 roods and 6 perches is not included in the acreage of 51 acres 1 rood and 36 perches given above :—

Block survey preliminary plan 1,946.

Lot.	Name of Land.	Extent, A. R. P.	Lot.	Name of Land.	Extent, A. R. P.
A 2 ..	Meegahamulakumbura	4 1 19	A 12 ..	Ihalawela	2 3 14
A 7 ..	Galagawawatta	3 0 25	A 12½ ..	Do. (road reservation)	0 0 4
A 9 ..	Welagawawatta	1 1 13			
A 10 ..	Meegahamulakumbura	0 2 3			12 3 6
A 11 ..	Kongahamulawatta	0 2 8			



Surveyor-General's Office,
Colombo, March 6, 1924.

Scale of 8 Chains to an Inch.
Kurunegala S. O. 34—1924.

C. H. VINCE,
for Surveyor-General.

LAND SALES IN THE CENTRAL PROVINCE.

No. 2,736, C. P.—The Government Agent, Central Province, will on Friday, July 18, 1924, at 11 A.M., at his office in Kandy Kachcheri, put up to action, for sale or settlement, or will otherwise dispose of, the under-mentioned portions of Crown land, in accordance with the regulations of Government regarding land sales. Twelve allotments of land situated in the Uda Dumbara division of the Kandy District of the Central Province.

Preliminary plan 7,628. Village—Bambarabedda of Gampaha korale west in Uda Dumbara.

Lot.	Name of Land.	Name of Applicant.	Description.	Extent.			Upset price, Rs.
				A.	R.	P.	
1	Kadawakemukulana	—	New clearing	0	3	7	40
2	Kadawakehena	Pallegedera Siyatu, ex Arachchi of Bambarabedda	New clearing planted with vegetables and plantain bushes	1	1	13	50
3	Do.	—	New clearing	0	0	12	—*

Preliminary plan 7,297. Village—Talegune in Gandeke korale of Uda Dumbara division.

1	Pallewekekumbura	W. M. R. Banda, Korala of Gandeke	Paddy field (abandoned)	1	3	0	25
2	Do.	—	do.	0	0	16	—*

Preliminary plan 7,291. Village—Hanwella in Gandeke korale of Uda Dumbara division.

1	Kirimetiyyagodeaporan-duwekumbura	Appuhami, Arachchi of Hanwella	Paddy field (abandoned) now cleared by the Applicant	0	3	24	25
2	Udakotuwa	—	Low land overgrown with lantana jungle	0	2	21	—*

Preliminary plan 7,357. Village—Udattawa in Kanda Pahala korale of Uda Dumbara.

1	Hibutuwa	Udawalauwa Kalu Banda of Memure	Owita containing a few patches of jungle	3	0	0	25
2	Do.	Dissanayake Mudiyansele Kiri Banda of Poddalgoda	do.	2	3	31	25
3	Do.	Tikiri Banda Kapukotuwa of Poddalgoda	do.	3	0	19	25
4	Do.	Pallewalauwe Kalu Banda of Memure	do.	2	3	32	25
5	Do.	—	Forest	1	0	0	—*

* To be reserved.

Further particulars regarding these lands can be obtained from the Government Agent, Central Province, and their plans from the Surveyor-General.

Colonial Secretary's Office,
Colombo, May 23, 1924.

CECIL CLEMENTI,
Colonial Secretary.

No. 2,737, C. P.—The Assistant Government Agent, Nuwara Eliya, will on Monday, July 21, 1924, at 11 A.M., at his office in Nuwara Eliya, put up to auction, for sale of settlement, or will otherwise dispose of, the under-mentioned portions of Crown land, in accordance with the regulations of Government regarding land sales. Nine allotments of land situated in the Kotmale division of the Nuwara Eliya District of the Central Province.

Lot.	Name of Land.	Name of Applicant.	Description.	Extent.			Upset price Rs.
				A.	R.	P.	
1	Hurihela	Mr. M. S. Milne	Forest	0	0	23	250
2	Do.	do.	Patana	0	0	7	200
3	Do.	do.	Estate path	0	0	10	200
4	Do.	do.	Tea	0	3	27	350
5	Hurihela alias Kaludemada	do.	Patana	1	1	27	200
6	Do.	do.	Forest	0	3	34	—*
7	Do.	—	Forest (reservation for stream)	2	1	34	—*
9	Hurihela	Mr. M. S. Milne	Forest	0	0	36	215
10	Hurihelapatana	do.	Patana	5	2	15	212

* Not for sale.

Further particulars regarding these lands can be obtained from the Assistant Government Agent, Nuwara Eliya, and plans of them from the Surveyor-General.

Colonial Secretary's Office,
Colombo, May 26, 1924.

CECIL CLEMENTI,
Colonial Secretary.

No. 2,738, C. P.—The Assistant Government Agent, Nuwara Eliya, will on Monday, July 21, 1924, at 11 A.M., at his office in Nuwara Eliya, put up to auction, for sale or settlement, or will otherwise dispose of, the under-mentioned portions of Crown land, in accordance with the regulations of Government regarding land sales. Twenty-three allotments of land situated in the Kotmale division of the Nuwara Eliya District of the Central Province.

Lot.	Name of Land.	Name of Applicant.	Name of Claimant.	Description.	Extent.			Upset price Rs.
					A.	R.	P.	
1	Kobandrewatta alias Andakalawatta	—	—	Crown (encroachment by Raman Chetty)	0	0	2	410
2	Do.	—	—	do.	0	0	2	410
3	Do.	—	—	Crown (encroachment by Chelliah Chetty)	0	0	3	410
4	Do.	—	—	do.	0	0	6	410
5	Do.	—	—	Crown (encroachment by Natchiappan Chetty)	0	0	4	410

Lot.	Name of Land.	Name of Applicant.	Name of Claimant.	Description.	Extent.			Upset price per acre, Rs.
					A.	R.	P.	
6	Katakikulgommana <i>alias</i> Hurihela	—	Crown (reservation for road)	Forest	0	0	20	—*
7	Do.	Lankahaluge Moises Fernando	Crown	do.	0	1	22	210
8	Do.	do.	do.	Patana	1	2	18	195
9	Hurihela	Mr. Oswald Balean	do.	Forest	0	3	38	195
10	Do.	—	Crown (reservation for stream)	do.	1	1	37	—*
12	Do.	—	do.	do.	0	0	34	—*
13	Donside estate	—	Crown (encroachment by the Donside estate; agents, Messrs. Colombo Commercial Co., Ltd.)	Tea	0	1	31	1,000
14	Do.	—	do.	Estate path	0	0	11	185
15	Hurihela	—	Crown (reservation for stream)	Forest	0	0	17	—*
	Donside estate	—	Crown (encroachment by the Donside estate; agents, Messrs. Colombo Commercial Co., Ltd.)	Tea	0	0	36	1,000
17	Hurihela	—	Crown (reservation for stream)	Forest	0	0	27	—*
18	Donside estate	—	Crown (encroachment by the Donside estate; agents, Messrs. Colombo Commercial Co., Ltd.)	Tea	0	0	15	1,000
19	Do.	—	do.	Estate path	0	0	2	1,000
20	Do.	—	do.	Cleared land	0	0	3	185
21	Do.	—	do.	Estate path	0	0	3	185
22	Hurihela	Mr. Oswald Balean	Crown	Forest	2	0	4	200
23	Do.	do.	do.	Patana	18	0	17	181
24	Do.	—	do.	do.	6	3	13	187

* No for sale.

Further particulars regarding these lands can be obtained from the Assistant Government Agent, Nuwara Eliya, and plans of them from the Surveyor-General.

Colonial Secretary's Office,
Colombo, May 28, 1924.

CECIL CLEMENTI,
Colonial Secretary.

LAND SALES IN THE SOUTHERN PROVINCE.

THE Government Agent of the Southern Province is prepared to lease for 99 years, subject to the provision that rent shall be revised at every interval of 30 years, counting from the date of the commencement of the lease, from August 17, 1924, to be planted with tea, rubber, or coconut. On Thursday, July 17, 1924, at the Galle Kachcheri; at 1 P.M., the sale of the lease will be put up to auction, in accordance with the regulations of the Government regarding the lease of Crown lands. The highest bidder for the premium shall be the purchaser of the lease.

The conditions of lease are obtainable from the Government Agent, Southern Province, and plans of the lands from the Surveyor-General.

Five allotments of Crown land situated in Bentota-Walallawiti korale of the Galle District of the Southern Province.
Preliminary plan 12,124. Village—Wattehena.

Lot.	Name of Land.	Name of Applicant.	Description.	Extent.	Survey fees per acre.	Upset premium per acre.	Annual rent per acre for the first 30 years.	
							Each of the first 6 years.	Each of the remaining 24 years.
							Rs. c.	Rs. c.
1	Bogahahena	H. J. Gunatilleke of Ta-gaswela estate	Chena	2 0 1	—	3 60	1 20	3 60
2	Bataketi yakanda <i>alias</i> Bogahahenekanda	do.	Jungle	0 3 33	—	—	—	—
3	Do.	do.	do.	7 1 1	—	4 80	1 60	4 80
4	Bogahahenedeniya <i>alias</i> Dehigahahenedeniya	do.	Deniya	1 0 32	—	4 20	1 40	4 20
5	Do.	do.	do.	0 0 34	—	—	—	—
6	Do.	do.	do.	1 3 10	—	3 60	1 20	3 60
7	Batuketiyakanda <i>alias</i> Bogahahenekanda	do.	Jungle	9 1 9	—	4 80	1 60	4 80

Lot No. 1 will be leased to Mr. George Ranasuriya of Galle, under land sale regulation No. 39.

Colonial Secretary's Office,
Colombo, May 28, 1924.

CECIL CLEMENTI,
Colonial Secretary.

THE Government Agent of the Southern Province is prepared to lease for 99 years, subject to the provision that rent shall be revised at every interval of 30 years, counting from the date of the commencement of the lease, from August 17, 1924, the under-mentioned portion of Crown land to be planted with tea, rubber, or coconut. On Thursday, July 17, 1924, at the Galle, Kachcheri, at 1 P.M., the sale of the lease will be put up to auction, in accordance with the regulations of Government regarding the lease of Crown land. The highest bidder for the premium shall be the purchaser of the lease. The conditions of lease are obtainable from the Government Agent, Southern Province, and the plan of the land from the Surveyor-General. An allotment of Crown land situated in Wellaboda pattu of the Galle District of the Southern Province.

Lot.	Name of Land.	Name of Applicant.	Description.	Extent.	Upset premium per acre.	Annual rent per acre for the first 30 years.	
						Each of the first 6 years.	Each of the remaining 24 years.
					Rs. c.	Rs. c.	Rs. c.
2	Jambugahahena	Mr. C. W. W. Kannangara, Proctor, Galle	Native garden	1 0 27	3 60	1 20	3 60

Colonial Secretary's Office,
Colombo, May 27, 1924.

CECIL CLEMENTI,
Colonial Secretary.

LAND SALES IN THE NORTHERN PROVINCE.

No. 995, N. P.—The Government Agent, Northern Province, will on Monday, July 21, 1924, commencing at 11 A.M., at the sale bungalow attached to the Jaffna Kachcheri, put up to auction, for sale or settlement, or will otherwise dispose of, the under-mentioned portions of Crown land, in accordance with the regulations of Government regarding land sales. Thirty-four allotments of land, situated in the divisions of Islands, Valikamam East, Tenmaradchi, Pachchilaippali, Vadamaradchi, and Karachchi of the Jaffna District, Northern Province.

Islands Division.

Lot.	Name of Land.	Name of Applicant.	Description.	Extent.	Upset price per acre, Rs.
Preliminary plan 5,446. Village—Punkudutivu East.					
1	Vellayitkulam	Arumukam Kandiah of Punkudutivu East	Paddy field	1 0 15	20
Preliminary plan 5,427. Village—Mandaitivu.					
14	Vidattalodai	J. N. Culantaivelu, Agricultural Department, Peradeniya	Paddy field	8 3 22	24
Preliminary plan 5,448. Village—Punkudutivu East.					
1	Silavanampulam	—	Open land (to be reserved for road)	0 1 29	—*
2	Do.	Arumukam Saravanamuttu of Punkudutivu West	Paddy field	2 2 30	20
Preliminary plan 5,447. Village—Punkudutivu East.					
1	Varaitivu	Vaitilingam Muttukumaru of Punkudutivu East	Paddy field	3 0 16	20
Preliminary plan 5,452. Village—Punkudutivu West.					
2	Murangaitidalukkukilakku	A. Arumugam of Punkudutivu West	Paddy field	6 0 0	20

Valikamam East Division.

Preliminary plan 5,861. Village—Puttur East.					
6	Thoranaikkanthu	(1) Arumukam Sinnatambi, (2) Kartikesar Velupillai, (3) Velupillai Suppiramaniam, all of Putur east	Paddy and varagu field	19 3 23	20
7	Do.	Sinnatambi Ramalingam of Puttur East	do.	5 0 17	18
Preliminary plan 5,862. Village—Puttur east.					
1	Thoranaikkanthu	Velupillai Sinnar of Karanavai South	Paddy and varagu field	7 0 12	18

Tenmaradchi Division.

Preliminary plan 5,459. Village—Sarasalai.					
2	Vellankadu	Arunachalam Chellaiya of Sarasalai	Paddy field	2 2 4	16
Preliminary plan 5,932. Village—Madduvil North.					
1	Varuthalantoo	Saravanamuttu Namasivayam of Madduvil North.	Paddy field	14 0 8	16
Preliminary plan 5,926. Village—Kaitadi.					
1	Puthankalippiddy	T. Kathiravelu of Kaitadi	Open land (to be reserved for pasture)	1 3 34	—*
Preliminary plan 5,888. Village—Sarasalai.					
1	Puliyadiyitpidy	Arumugam Appapillai of Sarasalai	Paddy field	4 3 18	16
Preliminary plan 5,903. Village—Tanankilappu.					
4	Thundimanakadu	(1) Velupillai Kanakasapai, (2) Velupillai Kasitambi, (3) Kanakasabai Sinnappillai, all of Chavakachcheri South	Paddy field	9 0 34	16
Preliminary plan 5,924. Village—Kaitadi.					
1	Thekawalawattai	(1) S. Sinnaiya and (2) A. Katiravelu, both of Chiviyateru West	Paddy field	6 0 20	18

Lot.	Name of Land.	Name of Applicant.	Description.	Extent.		Upset price per acre, Rs.
				A.	R. P.	
Preliminary plan 5,882. Village—Sarasalai.						
1	Kompikulam	Murugar Ramalingam of Sarasalai	Paddy field	9	0 23	18
2	Do.	—	Scrub (to be reserved for road)	0	3 0	—*
Preliminary plan 5,902. Village—Madduvil North.						
1	Urippiyavilappu and Puliyadiyipiddi	Arumugam Ramalingam of Madduvil South	Paddy field	11	2 21	16
<i>Pachchilaippali Division.</i>						
Preliminary plan 5,838. Village—Tanmakkeni.						
3	Manalkiranchi	Valliar Murukesu of Tanmakkeni	Paddy field	2	0 6	16
<i>Vadamaradchi Division.</i>						
Preliminary plan 5,382. Village—Kudattanai.						
1	Kudattanaikadu	Veluppillai Aiya of Karaveddi West	Paddy field	3	0 1	16
2	Do.	—	Jungle (to be reserved for road)	0	0 19	—*
Preliminary plan 5,840. Village—Kudattanai.						
2	Manalkadu	Valliappar Kanapathippillai of Puloli South	Paddy field	2	3 38	16
3	Do.	Kanthappar Sinnathambi of Puloli South	do.	2	3 37	16
4	Do.	Veerakattiyar Sitamparapillai of Puloli South	do.	3	0 9	16
Preliminary plan 5,381. Village—Karaveddi East.						
1	Vaikkalpulam	Sinnatambiar Ponnampalam of Karaveddi West	Paddy field	1	0 0	16
Preliminary plan 5,428. Village—Karanavai South.						
4	Ilantapallam	S. Ponnampalam and S. Thamoatham of Karaveddi	Paddy field	10	0 21	16
Preliminary plan 5,430. Village—Karanavai south.						
25	Koddaiyadi	Kantan Katiran of Karanavai South	Paddy field	1	3 38	16
26	Do.	Velan Sinnatambi of Karanavai South	do.	2	0 10	16
Preliminary plan 5,839. Village—Karanavai South.						
1	Kilathu	Veluppillai Sinnar of Karanavai South	Paddy field	0	2 33	16
<i>Karachchi Division.</i>						
Advance extract No. 8 of block survey preliminary plan 42. Village—Navatkokkaddian.						
8A	Navatkokkaddiankadu	(1) Murugar Ponnampalam, (2) Sinnar Iyakuddi, (3) Varytambi Sangarapillai, all of Meesalai	Paddy field	14	0 8	17
8B	Do.	do.	do.	15	3 32	17
Preliminary plan 5,852. Village—Pandisuddan.						
4	Mutheiramcholai	Poothar Sinnatambi of Pandisuddan	Paddy field	5	1 1	16.25
5	Do.	Poothar Kandiah of Pandisuddan	do.	5	1 23	16.50
Advance extract No. 1 of block survey preliminary plan 48. Village—Kandavalai.						
1	Kadalkarai	Alvan Velan of Kandavalai	Paddy field	5	0 38	17

* Not for sale. The remaining lots to be settled on the applicants at the appraised value under the scheme for increased production of rice.

Further information regarding these lands can be had from the Government Agent, Northern Province, and plans of them from the Surveyor-General.

Colonial Secretary's Office,
Colombo, May 26, 1924.

CECIL CLEMENTI,
Colonial Secretary.

LAND SALES IN THE NORTH-WESTERN PROVINCE.

No. 2,244, N.W. P.—The Government Agent, North-Western Province, will on Thursday, July 17, 1924, at 10 A.M., at Nikaweratiya Resthouse, put up to auction, for sale or settlement, or will otherwise dispose of, the under-mentioned portions of Crown land, in accordance with the regulations of Government regarding land sales. Forty-eight allotments of land situated in the Wannu hatpattu division of the Kurunegala District of the North-Western Province.

Preliminary plan 5,408. Village—Walpaluwa (palu) in Magulmedagandahe korale east of Wannu hatpattu.

Lot.	Name of Land.	Name of Applicant.	Description.	Extent.	
				A.	R. P.
1	Kadurugahahena	—	Chena (reservation along bund)	0	1 31*
2	Do.	Kumara Patirenehelage Dingiri Banda and 4 others	Chena	1	2 11
3	Kadurugahahena alias Godakirillagahamulahena	Herat Mudiyanseelage Punchirala	do.	0	2 34
4	Do.	—	Chena (reservation along cart track)	0	0 15*
5	Do.	—	Low jungle (reservation along cart track)	0	0 12*
6	Do.	H. M. Punchirala	Low jungle	1	1 15
7	Kadurugahahena	K. P. Dingiri Banda and 4 others	do.	0	1 23

Lot.	Name of Land.	Name of Applicant.	Description.	Extent.		
				A.	R.	P.
Preliminary plan 5,456. Village—Nawana.						
1	Kadurugahakumbureismatthena <i>alias</i> Helambagahahena	—	Low jungle (reservation along road)	0	0	7*
2	Do.	A. M. Kiri Banda, ditto Dingiri Banda, ditto Appuhamy	Low jungle	2	0	15
3	Do.	—	Ditto (reservation along bund)	0	0	27*
4	Do.	Encroachment by A. M. Kiri Banda and others	Garden	1	1	38
5	Do.	—	Deniya (reservation along channel)	0	0	8*
Preliminary plan 5,401. Village—Awulegama (palu).						
1	Welimatthena	E. M. Punchirala, Arachchi, ditto Kirihamy	Chena	2	0	29
2	Maragahahena	H. M. Mudiyanse and ditto Malhamy	do.	2	3	29
3	Kudawewapaulahena	E. M. Punchirala and E. A. Banda	do.	5	2	17
4	Do.	—	Ditto (reservation along bund)	0	1	33*
5	Kongahahena	D. M. Appuhamy	Chena	0	3	29
6	Welimatthena, Maragahahena, Kudawewapaulahena, and Kongahahena	—	Chena (reservation along wella)	0	1	22*
Preliminary plan 5,453. Villages—Dodangollegama and Patapitiyagoda.						
1	Pahalasuriyagahakele	D. M. Mudalihamy and others	Low jungle	0	1	20
2	Dehigahawalahena	do.	do.	3	2	37
3	Do.	D. M. Appuhamy and W. M. Herat Banda and others	do.	3	3	39
Preliminary plan 5,406. Village—Moragolla.						
1	Kongahahena	—	Chena (reservation along road)	0	0	36*
2	Do.	H. M. Nambirala	Chena	2	3	31
3	Do.	—	Ditto (reservation along bund)	0	1	35*
4	Do.	—	Chena	0	2	0
Preliminary plan 5,414. Village—Maha Mitawa.						
1	Talgahawetiya	S. M. W. M. Kalu Banda, A. M. Mudalihamy	Field	3	0	36
2	Do.	—	Chena (reservation along bund)	0	1	5*
Preliminary plan 5,452. Village—Patapitiyagoda.						
1	Kumbukgahahena	D. M. Mudalihamy and Tennakoon Banda	Field	1	3	35
Preliminary plan 5,182. Village—Diullewa.						
1	Kongahahena	J. M. Mudiyanse and ditto Banda	Chena	6	1	37
2	Do.	—	High jungle (reservation along ela)	0	2	4*
Preliminary plan 5,410. Village—Karawdeniya (palu).						
1	Kudawewapaulahena	—	Chena (reservation along bund)	0	1	17*
2	Do.	A. M. Appuhamy and M. M. Ranhamy	Chena	5	3	39
3	Do.	—	Ditto (reservation along cart track)	0	0	6*
Preliminary plan 5,409. Village—Kalkadawala.						
1	Kalkadawalakumburaimatta <i>alias</i> Palugahamula-atdanduwwa	H. Mudiyanse and 6 others of Yakadapota	High jungle	20	2	4
2	Kongahahena	S. W. Mudiyanse and Wannihamy	do.	2	0	2
3	Pitalapaulahena	W. M. Herathamy, Vel-Vidane and 4 others	do.	10	2	39
4	Do.	—	Ditto (reservation along bund)	0	3	6*
Preliminary plan 5,420. Village—Kelegama.						
1	Waturawalalanda <i>alias</i> Mukalana.	J. M. Kirihamige Mudiyanse	High jungle	16	2	23
Preliminary plan 4,974. Village—Balagollagama in Magul Otota korale.						
1	Alutweagarediulgahamulahena	Pinhamillagedera Tennakoon Mudiyanse	Chena	9	3	6
2	Do.	—	Ditto (reservation for channel)	0	0	2*
3	Mailawatta	—	Ditto (reservation for road)	0	3	29*
4	Alutweagarediulgahamulakumbura	Encroachment by P. T. M. Banda	Paddy	2	2	31
Preliminary plan 4,963. Village—Danduwwa.						
1	Danduwwakele	—	Chena (reservation for path)	2	0	18*
2	Do.	Encroachment by T. M. Appuhamy, <i>ex</i> Korala	Field	0	3	8
3	Do.	Helapitige Salamon Appuhamy	Forest	9	3	37
4	Do.	Ditto Carolis Appuhamy	do.	9	3	26
5	Do.	—	do.	8	2	31
6	Do.	—	Forest (reservation for Kuda-oya)	9	1	36*

* Not to be sold.

The upset price of these lots will be notified at the sale. Further particulars regarding these lands may be obtained from the Government Agent, North-Western Province, and their plans from the Surveyor-General.

Colonial Secretary's Office,
Colombo, May 27, 1924.

CECIL CLEMENTI,
Colonial Secretary.

No. 2,245, N.W. P.—The Government Agent, North-Western Province, will on Friday, July 18, 1924, at 10 A.M., at Galgomuwa Resthouse, put up to auction, for sale or settlement, or will otherwise dispose of, the under-mentioned portions of Crown land, in accordance with the regulations of Government regarding land sales. Sixty-nine allotments of land situated in the Wannu hatpattu of the Kurunegala District of the North-Western Province.

Lot.	Name of Land.	Name of Applicant.	Description.	Extent.	
				A.	R. P.
Preliminary plan 5,445. Village—Hettigama in Gantihe korale of Wannu hatpattu.					
1	Konwalahena	—	Low jungle (reservation along ela)	1	0 35*
2	Do.	—	Low jungle	1	0 10
3	Do.	—	Ditto (reservation along road)	0	1 7*
4	Do.	Ratnayaka Mudiyansele Appuhamige Ranhamy, Wasala Mudiyansele Puchi Banda, Ratnayaka Mudiyansele Kalu Banda	Abandoned chena	6	0 17
5	Keppitiwalahena	—	Low jungle (reservation along ela)	0	1 25*
6	Do.	T. B. Diulwewa	Low jungle	3	0 15
7	Welhena	Ratnayaka Mudiyansele Ranhamy and Ratnayaka Bandage Herathamy	Abandoned chena	1	3 37
Preliminary plan 5,415. Village—Kukulewa.					
1	Pahalahena alias Migalahena	Gantihe Mudiyansele Kapuruhamy, ditto Menikrala, ditto Suddahamy	Field	3	0 19
2	Do.	—	Low jungle (reservation along ela)	0	1 9*
Preliminary plan 5,448. Village—Mamunugama.					
1	Dangahawalayaya	Wannu Hatpattu Mudiyansele Kiri Banda	Abandoned chena	2	3 13
2	Do.	—	Ditto (reservation along ela)	0	0 26*
Preliminary plan 5,443. Village—Mampitigama.					
1	Pitalahena	—	Field (reservation along ela)	1	0 14*
2	Do.	Arachchillagedera Menikrala, ditto Puchirala, and K. Jogiris Appuhamy	Field	8	3 27
3	Do.	Encroachment by K. Jogiris Appuhamy	Abandoned chena	1	3 4
4	Do.	—	Low jungle (reservation along ela)	0	1 1*
Preliminary plan 5,440. Village—Parapegama.					
1	Ambagahahena alias Kadurugahahena	Navaratna Henayalage Kira, Vidane Henaya, ditto Pina Henaya	Scrub jungle	1	0 21
2	Do.	do.	Field	0	1 31
3	Do.	—	Low jungle (reservation along bund)	0	2 29*
4	Bogahahena	Navaratna Henayalage Kira, Vidane Henaya, ditto Pina Henaya	Low jungle	3	3 37
5	Do.	—	Ditto (reservation along bund)	0	3 19*
Preliminary plan 5,430. Village—Rolowa.					
1	Pahalakadurugahahena	Solokara Mudiyansele Ausadahamy, Arachchi	Low jungle	2	2 9
Preliminary plan 5,474. Village—Panogama.					
1	Migahahena	Tennakoon Mudiyansele Mudalihamy, ditto Appuhamy, and Medananda Unnanse	Jungle	3	0 27
2	Do.	A. D. M. Dingiri Banda and T. M. Pinhamy	do.	3	0 14
3	Do.	A. D. M. Pinhamy and S. Banda	do.	3	0 21
Preliminary plan 5,439. Villages—Peduruwellewa and Borawewa.					
1	Bogahakotuwa alias Bogalahena	Muna Arumugam	Chena	1	0 6
2	Bogahahena	Encroachment by Herat Mudiyansele Appuhamy and 3 others	Chena (cultivated)	1	3 22
3	Bogahapitiya	Herat Mudiyansele Appuhamy	Field	1	2 36
4	Do.	—	Ditto (reservation along ela)	0	3 9*
Preliminary plan 5,421. Village—Kirimetiya.					
1	Wewakotuwa alias Wewihalahena	Madana Hetti Bandaralage Mudiyanse	Low jungle	1	0 13
2	Do.	—	Ditto (reservation for path)	0	0 18*
3	Do.	do.	Low jungle	1	1 3
Preliminary plan 5,205. Village—Podikkattuwa.					
1	Podikkattuawawekandepaulabayaya	—	Jungle (reservation along ela)	4	3 37*
2	Do.	Puchirala and Vedarallagedera Ukkrara	Chena	25	1 11
Preliminary plan 5,140. Village—Hitokadawala.					
1	Maragahahena	Malala Irugal Bandaralage Banda	Chena	2	0 11
Preliminary plan 5,217. Village—Hammillakadawala.					
1	Hammillakadawalakelo	—	Jungle (reservation along ela)	0	2 4*
2	Wewapaulahena	R. A. G. W. M. Kalu Banda	Chena	7	0 13
3	Do.	—	Open land (reservation along bund)	0	2 17*
4	Andaragahakumbura	Encroachment by Kalu Banda	Field	0	1 15

Lot.	Name of Land.	Name of Applicant.	Description.	Extent.	
				A.	R. P.
Preliminary plan 5,201. Village—Hankalewa.					
1	Midalawalahena	—	Jungle (reservation along ela)	2	3 30*
2	Do.	Ratnayaka Mudiyanse Ranga Mudalihamy	Chena	7	0 27
3	Do.	Wedaralalagedera Banda	do.	7	3 32
4	Do.	—	Low jungle (reservation along road)	0	0 15*
Preliminary plan 5,411. Village—Monnankulama in Hatalispaha korale west.					
1	Asweddumehena	Ranga Bandara Sinhapparatapa Wanniyakaya Mudiyanse Ranga Mudiyanse	Chena	8	0 9
Preliminary plan 5,127. Village—Palukadawala.					
1	Ehetugahahena	H. M. Panchirala	Chena (cleared)	3	0 33
Preliminary plan 5,496. Village—Madadombe.					
1	Dambagahahena	W. M. Tikiri Banda	Field	1	1 7
2	Do.	do.	Bare land	1	2 39
Preliminary plan 5,425. Village—Werabendiyawa.					
1	Kongahayaya	A. M. Mudalihamy, H. M. Appuhamy, H. M. Nambirala	Chena	4	3 10
Preliminary plan 5,418. Village—Rambottukulama.					
1	Kadurugahahena	H. M. Dingiri Appu	Chena	3	0 4
2	Do.	—	Ditto (reservation along path)	0	0 2*
Preliminary plan 5,173. Village—Palukadawala.					
1	Weeradadana	P. C. de Silva and D. C. D. S. Senaratne	Jungle	11	3 4
2	Talakolayaya	Mudiyanse Gan-Arachchi, D. M. Panchirala, B. M. Kirihamy, and S. B. Wanduragala	do.	30	1 14
	Ditto and Weeradadana	—	Ditto (reservation along ela)	4	3 18*
Preliminary plan 5,152. Village—Mahagalkadawala and Konwewa (palu).					
1	Godakiralagahahena	M. Tikiriappu, K. Ranhamy, A. Herath, and 3 others	Low jungle	3	0 10
2	Dambagahahena	R. Banda, A. B. Banda, E. M. K. Pinhamy, and P. A. Don Peter	Field	4	1 12
3	Do.	do.	Low jungle	9	1 8
4	Kongahayaya	Appuhamige Kapurula and 33 others of Mahagalkadawala	do.	37	2 17
Preliminary plan 5,151. Villages—Pandipanchawa and Konwewa (palu).					
1	Wekandapaulayaya	—	Chena (reservation along bund)	0	3 11*
2	Do.	A. Kapurula and 13 others	Low jungle	11	0 20
3	Kongahaheneyaya	Herat Mudiyanse Ranga Appuhamy and 17 others of Mahagalkadawala	do.	15	2 22
4	Ehetugahahena	Kauralage Kapuruhamy and 7 others of Mahagalkadawala	Chena	8	3 14
5	Diganwalayaya	Kapuruhamige Nanhamy and 25 others of Pandipanchawa	High jungle	27	0 26
Preliminary plan 5,146. Village—Walasena.					
1	Ihalawewehena	R. B. S. W. M. Mudiyanse and others	Chena	10	2 23
2	Do.	—	Ditto (reservation along road)	0	1 0*
Preliminary plan 5,142. Village—Galgomuwa.					
1	Kongahahena	R. Francis Juan Palle	Chena	3	2 38
Preliminary plan 5,141. Village—Ankendewa.					
1	Palugahahenekumbura	E. M. Ranhamy, A. M. Panchiappuge Ranhamy	Field	0	2 24
2	Palugahahena	do.	Low jungle	2	2 3
Preliminary plan 5,438. Village—Ulpotagama.					
1	Ranawarapitiya	B. M. Pinhamige Mudiyanse	Chena	2	0 28
2	Do.	—	Ditto (reservation along channel)	0	1 4*
Preliminary plan 5,197. Village—Mediyawa in Pahalawisideka korale.					
2	Himakumariya	Herat Mudiyanse Ranga Kandappu, H. M. Ausadahamy, H. M. Ranhamy, ditto Mudiyanse, ditto Ausadahamy, ditto Banda	Jungle	14	0 0†

* Not to be sold.

† Re-advertised.

The upset price of these lots will be notified at the sale. Further particulars regarding these lands may be obtained from the Government Agent, North-Western Province, and their plans from the Surveyor-General.

Colonial Secretary's Office,
Colombo, May 27, 1924.

CECIL CLEMENTI,
Colonial Secretary.

LAND SALES IN THE NORTH-CENTRAL PROVINCE.

No. 2,357, N.C. P.—The Government Agent, North-Central Province, will on Tuesday, July 15, 1924, at 1 P.M., at his office in Anuradhapura, put up to auction, for sale or settlement, or will otherwise dispose of, the under-mentioned portions of Crown land, in accordance with the regulations of Government regarding land sales. Thirty-seven allotments of land situated in the Uddiyankulam korale in Hurulu palata division of the Nuwarakalawiya district of the North-Central Province.

Lot.	Name of Land.	Preliminary plan 6,186. Village—Manankattiya.		Extent. A. R. P.	Upset price per acre, Rs.
		Name of Applicant.	Description.		
1	Dambagahaidama Reservation along the Horow-ela..	0 1 0	—*
2	Do. Reservation for footpath ..	0 0 11	—*
3	Do.	.. T. B. Rajapakse Low jungle and open land fit for paddy	5 2 23	20
Village—Uddiyankulama.					
4	Dambagahaidama	.. E. Banda of Wannankulama and Tikiri Appuhamy, ex Vel-Vidane	.. Low jungle fit for paddy	3 3 38	24
Preliminary plan 6,190. Village—Todamaduwa.					
1	Millagahaidama Reservation along the Horow-ela..	0 0 12	—*
2	Do.	.. Kirinaidurala, Vederala of Galwaduwigama, and 2 others	.. Low jungle fit for paddy	1 2 4	22
3	Do. Reservation along the Horow-ela..	0 1 14	—*
4	Do.	.. Kirinaidurala, Vederala of Galwaduwigama, and 2 others	.. Low jungle fit for paddy	1 1 12	20
5	Do. Reservation along the tank bund.	0 2 14	—*
Preliminary plan 6,224. Village—Galwaduwigama.					
1	Inginigahaidama Reservation along the cart track	0 0 10	—*
2	Do.	.. K. Wanmihami	.. Garden contains 1 mud hut, 2 cadjan huts, manioc, and plantains	1 0 26	20
3	Kadurugahaidama Reservation along cart track	0 0 5	—*
4	Do.	.. V. Kapurala	.. Garden contains a mud hut, plantain bushes, and manioc	1 0 7	20
5	Mailagahakumbura Paddy field, encroachment by R. Udayare and others of Thodamaduwa	1 3 12	20
6	Mailagahaidama	.. A. Kirinaidurala Mohottala..	.. Low jungle fit for paddy	5 1 3	25
7	Do.	.. R. Mohottirala	.. do.	2 0 11	21
Preliminary plan 6,263. Village—Wannamkulama.					
1	Panakkagahaidama	.. E. Banda and 2 others	.. High jungle fit for paddy	7 3 26	24
2	Wiragahaidama	.. Keerala, Vel-Vidane	.. do.	4 3 17	25
3	Palugahaidama	.. W. Punchibanda of Uddiyankulama	.. do.	5 0 29	24
4	Ihalakumbura	.. K. V. Dingiri Banda	.. Low jungle fit for paddy	4 0 0	22
5	Kongahaidama	.. K. Appuhamy, Vel-Vidane of Uddiyankulama	.. do.	1 3 35	20
Preliminary plan 6,266. Village—Wannamkulama.					
1	Ilipattagahaidama	.. R. P. K. Banda	.. Low jungle fit for paddy	4 0 11	20
Preliminary plan 6,309. Village—Muriyakadawala.					
1	Diwulgahaidama	.. Kadirama, Vel-Vidane	.. Jungle fit for paddy	1 0 9	20
2	Accarawela Paddy field, encroachment by Kadirama, Vel-Vidane	0 0 34	30
Preliminary plan 6,312. Village—Muriyakadawala.					
1	Dambagahakele	.. K. Velate	.. Jungle fit for paddy	1 0 9	22
2	Do. Reservation along the channel	0 0 16	—*
Preliminary plan 6,315. Village—Muriyakadawala.					
1	Kongahaidama	.. Kadirama, Vel-Vidane	.. Jungle fit for garden	1 0 12	28
Preliminary plan 6,322. Village—Kolongaswewa.					
1	Kolongaswewakele	.. V. Kirihami	.. Jungle fit for garden	0 3 37	20
Preliminary plan 6,333. Village—Tammannegama (palu).					
1	Dambagahaidama	.. P. A. Kapurala	.. Jungle fit for paddy	4 0 25	23
Preliminary plan 6,334. Village—Ihala Tammannegama (palu).					
1	Palugaha-akaraya	.. V. A. Dingiri Banda	.. Jungle fit for paddy	1 3 22	25
2	Palugahakele Reservation along the Weli-ela	0 0 1	—*
Preliminary plan 6,356. Village—Tamarakulama (palu).					
1	Kadurugahaidama	.. I. Kapuru Banda and another	.. Jungle fit for garden	0 3 32	23
2	Do. Reservation along the tank bund.	0 2 26	—*
3	Do. Reservation along the channel	0 0 18	—*

Lot.	Name of Land.	Name of Applicant.	Description.	Extent.		Upset price A. R. P. per acre, Rs.
				A.	R. P.	
Preliminary plan 6,370. Village—Siwalakulama.						
1	Dambagaha-akkare	A. Tikiri Appu and another	Jungle fit for paddy	.. 4	1 14	20
2	Dambagahakele	..	Reservation along the bund	.. 0	2 33	—*
Preliminary plan 6,371. Village—Wannamkulama.						
1	Panakkagahaidama	K. Dingiri Banda	Jungle fit for paddy	.. 4	0 29	28

* Not for sale.

Further particulars regarding these lands can be had from the Government Agent, North-Central Province, and their plans from the Surveyor-General.

Colonial Secretary's Office,
Colombo, May 26, 1924.

CECIL CLEMENTI,
Colonial Secretary.

LAND SALES BY THE SETTLEMENT OFFICER.

NORTH-CENTRAL PROVINCE.

No. 6,898, S. O.—On Wednesday, July 16, 1924, at 12 noon, the Land Settlement Officer will put up for sale or settlement, at Kekirawa Resthouse, the under-mentioned portions of Crown land, on the terms authorized by Government. An allotment of land situated in the Medalassa tulana of Kalagam korale south of Kalagam palata division of the Nuwara-kalawiya district of the North-Central Province.

Lot.	Name of Land.	Block survey preliminary plan 882.—Rattalahalmillewa.		Description.	Extent.	
		Name of Claimant.			A.	R. P.
17A	Bogahayaya	.. Crown; applied for by Gawara Mudiyansele Appuhamige	Ukku Banda of Ihalakagama	Chena	.. 1	0 4

Upset price at Rs. 16 to Rs. 50 per acre. Further information regarding this land can be obtained from the Land Settlement Officer, and plan of it from the Surveyor-General.

Colonial Secretary's Office,
Colombo, May 28, 1924.

CECIL CLEMENTI,
Colonial Secretary.

No. 6,899, S. O.—On Saturday, July 12, 1924, at 12 noon, the Land Settlement Officer will put up for sale or settlement, at Kalawewa Irrigation Bungalow, the under-mentioned portions of Crown land, on the terms authorized by Government. Five allotments of land situated in the Karukkankulama tulana of Maminiya korale of Kalagam palata division of the Nuwara-kalawiya district of the North-Central Province.

Lot.	Name of Land.	Block survey preliminary plan 893.—Mudaperumagama.		Description.	Extent.	
		Name of Claimant.			A.	R. P.
32A	Helambagahaidama	.. Crown; applied for by Puspa Panikkiyage Vela	..	Chena	.. 0	3 39
6A	Talgahayaya, Landukele	.. Crown; applied for by Ganitayage Sembara Viggapotiya	and two others	do.	.. 0	0 2
7A do.	..	Footpath	.. 0	0 1
10	Kongahaidama	.. Crown; applied for by (1) Amandage Wattuwa, (2) Kiri-	yage Kapuwa	Chena	.. 1	3 39
3A	Do.	.. Crown; applied for by Kirihapuwage Tikka and two others	..	do.	.. 3	0 9

Upset price at Rs. 16 to Rs. 50 per acre. Further information regarding these lands can be obtained from the Land Settlement Officer, and plans of them from the Surveyor-General.

Colonial Secretary's Office,
Colombo, May 28, 1924.

CECIL CLEMENTI,
Colonial Secretary.

No. 6,900, S. O.—On Wednesday, July 16, 1924, at 12 noon, the Land Settlement Officer will put up for sale or settlement, at Kekirawa Resthouse, the under-mentioned portions of Crown land, on the terms authorized by Government. Five allotments of land situated in the Medalassa tulana of Kalagam korale south of Kalagam palata division of the Nuwara-kalawiya district of the North-Central Province.

Lot.	Name of Land.	Block survey preliminary plan 878.—Hinukwegama.		Description.	Extent.	
		Name of Claimant.			A.	R. P.
10A	Pahala-accarekele <i>alias</i> Kumbukgahahena	.. Crown; applied for by Appuhamy Vel-Vidanege Kiri Banda	..	Low jungle	.. 1	3 38
20	Kudawewapaulakele	.. Crown	..	Chena	.. 0	2 16
25A	Tisbamba	.. Crown; applied for by Lekamage Jayatuala	..	Waste land	.. 0	1 21
34	Serugahawatta	.. Crown; encroachment by Wannakuralage Ranetani	..	Garden	.. 0	2 20
36	Pahalawelakele and Ihawelakele	.. Crown	..	Chena	.. 6	2 18

Upset price at Rs. 16 to Rs. 50 per acre. Further information regarding these lands can be obtained from the Land Settlement Officer, and plans of them from the Surveyor-General.

Colonial Secretary's Office,
Colombo, May 28, 1924.

CECIL CLEMENTI,
Colonial Secretary.

No. 6,901, S. O.—On Saturday, July 12, 1924, at 12 noon, the Land Settlement Officer will put up for sale or settlement, at Kalawewa Irrigation Bungalow, the under-mentioned portions of Crown land, on the terms authorized by Government. An allotment of land situated in the Yoda-ela tulana of Kalagam korale north of Kalagam palata division of the Nuwarakalawiya district of the North-Central Province.

Lot.	Name of Land.	Block survey preliminary plan 898.—Palugaswewa.		Description.	Extent.	
		Name of Claimant.			A.	R.
46	Palugaswevekele	Crown		Chena	37	3 38

Upset price at Rs. 16 to Rs. 50 per acre. Further information regarding this land can be obtained from the Land Settlement Officer, and plan of it from the Surveyor-General.

Colonial Secretary's Office,
Colombo, May 28, 1924.

CECIL CLEMENTI,
Colonial Secretary.

No. 6,902, S. O.—On Saturday, July 12, 1924, at 12 noon, the Land Settlement Officer will put up for sale or settlement, at Kalawewa Irrigation Bungalow, the under-mentioned portions of Crown land, on the terms authorized by Government. Thirteen allotments of land situated in the Medalassa tulana of Kalagam korale south of Kalagam palata division of the Nuwarakalawiya district of the North-Central Province.

Lot.	Name of Land.	Block survey preliminary plan 891.—Hiripitiyagama.		Description.	Extent.	
		Name of Claimant.			A.	R.
1A	Keeriyagahayaya	Crown ; applied for by (1) Kapuralage Kapuruhami, (2) Kandappu Neketralage Kiri Menika		Chena	2	0 2
1B	Ihathbima	Crown ; applied for by Punchiralage Kiri Banda		do.	1	3 33
1C	Keeriyagahakele	Crown ; applied for by Appuhami Vel-Vidanage Kapurala		do.	1	0 7
1D	Do.	Crown ; applied for by Kapuralage Ukku Banda		do.	1	0 8
1E	Do.	Crown ; applied for by Naidurala Vidanage Mudiyanse		do.	1	0 11
13A	Kiri-ithurummedillehena	Crown ; applied for by Kandappu Sahakara Lekamage Naidurala Neketrala and 7 others		Forest	4	0 18
48A	Ehatugahahena	Crown ; applied for by Kirihami Neketrala		Low jungle	1	0 7
51A	Tummodarakele	Crown ; applied for by Punchiralage Kiri Banda		do.	1	3 22
51B	Do.	do.		do.	1	0 16
51C	Keeriyagahaidama	Crown ; applied for by Kapuralage Kapuruhami		do.	1	0 3
61A	Palugahaidama	Crown ; applied for by Naidurala Vidanage Mudiyanse and Ambagaswewe Banda		do.	1	0 2
79B	Mandakadagalwetiyaakele	Crown ; applied for by Adikari Mudiyanse Appuhami, Registrar, and Ukku Banda		do.	0	3 30
79D	Do.	Crown ; applied for by Serasinghe Jayakodi Arachchige Davith		do.	0	3 22

Upset price at Rs. 16 to Rs. 50 per acre. Further information regarding these lands can be obtained from the Land Settlement Officer, and plans of them from the Surveyor-General.

Colonial Secretary's Office,
Colombo, May 28, 1924.

CECIL CLEMENTI,
Colonial Secretary.

No. 6,903, S. O.—On Friday, July 11, 1924, at 12 noon, the Land Settlement Officer will put up for sale or settlement, at Kalawewa Irrigation Bungalow, the under-mentioned portions of Crown land, on the terms authorized by Government. Fifteen allotments of land situated in the Galegoda Kandu tulana of Negampaha korale of Kalagam palata division of the Nuwarakalawiya district of the North-Central Province.

Lot.	Name of Land.	Block survey preliminary plan 862.—Kandulugamuwa.		Description.	Extent.	
		Name of Claimant.			A.	R.
8A	Habarawattekele	Crown ; applied for by Dissanayake Punchirala, Vel-Vidane		Low jungle	2	0 5
8C	Do.	Crown ; applied for by Dissanayake Mudiyanse Banda, Vel-Vidane		do.	1	0 3
25A	Kandulugamuwawewa	Crown ; encroachment by Dissanayake Mudiyanse Ran Menika		Paddy	0	0 36
34B	Keeriyagahahena	Crown ; applied for by Dissanayake Kapuralage Tikiri Appu		Chena	2	0 10
34C	Do.	Crown ; applied for by Punchiralage Kapuruhamy		do.	1	0 0
34D	Do.	Crown ; applied for by Dissanayake Mudiyanse Dingiri Appu		do.	1	0 3
34E	Bogahakumbura	Crown ; encroachment by Pinhamige Nambirala		Paddy	1	1 12
34F	Do.	Crown ; encroachment by Dissanayake Mudiyanse Ran Menika		do.	0	0 9
34G	Dambagahahena	Crown ; applied for by D. M. Kapuruhamige Banda, Vel-Vidane and 6 others		Chena	3	1 25
55A	Helambagahakumbura	Crown ; encroachment by Dissanayake Mudiyanse Ran Menika		Paddy	1	1 32
55B	Helambagahahena, Palugahahena	Crown ; applied for by D. M. Kapuruhamige Banda, Vel-Vidane and 6 others		Chena	3	3 39
55C	Do.	Crown ; applied for by D. M. Kapuruhamige Banda, Vel-Vidane		do.	1	0 8
77B	Millagahayaya	Crown ; applied for by Mudiyansege Punchi Menika (wife of Tikiri Appuge Suddahamy (deceased) and Menikralage Kapuruhamy		do.	1	2 30
77C	Do.	do.		Garden	0	1 13
77D	Do.	Crown ; applied for by Jayakodi Arachchige Jokinu Appu		Chena	1	0 3

Upset price at Rs. 16 to Rs. 50 per acre. Further information regarding these lands can be obtained from the Land Settlement Officer, and plans of them from the Surveyor-General.

Colonial Secretary's Office,
Colombo, May 28, 1924.

CECIL CLEMENTI,
Colonial Secretary.

No. 6,904, S. O.—On Friday, July 11, 1924, at 12 noon, the Land Settlement Officer will put up for sale or settlement, at Kalawewa Irrigation Bungalow, the under-mentioned portions of Crown land, on the terms authorized by Government. Six allotments of land situated in the Medalassa tulana of Negampaha korale of Kalagam palata division of the Nuwara-kalawiya district of the North-Central Province.

Lot.	Name of Land.	Block survey preliminary plan 957.—Negama.		Description.	Extent.		
		Name of Claimant.			A.	R.	P.
8	Kiriyagahaidama ..	Crown, encroachment by S. Meera Saibo Lebbe	..	Paddy ..	0	3	1
9	Do. ..	do.	do. ..	0	0	31
13	Kiriyagahahena ..	Crown	Chena ..	0	0	3
50	Siyambalagahahena ..	do.	do. ..	0	0	33
73	Godakirillagahawatta ..	do.	Waste land with a hut	0	0	26
6	Thorakotuwe-accare ..	Crown, encroachment by (1) Meera Saibo Lebbe, (2) Usubu Lebbe, Vel-Vidane, (3) Chena Meera Saibo, (4) Chena Pitche Lebbe, (5) Meera Lebbe, Vel-Vidane, (6) Chena Marikkar Abdul Rahimange Sultan, (7) Ahamadu Lebbege Mammadu Casim, (8) Pitche Tambige Saibo, (9) Pachchirage Meera Saibo		Paddy ..	0	2	29*

* For lease only.

Upset price at Rs. 16 to Rs. 50 per acre. Further information regarding these lands can be obtained from the Land Settlement Officer, and plans of them from the Surveyor-General.

Colonial Secretary's Office,
Colombo, May 28, 1924.

CECIL CLEMENTI,
Colonial Secretary.

No. 6,905, S. O.—On Tuesday, July 22, 1924, at 12 noon, the Land Settlement Officer will put up for sale or settlement, at Giritale Public Works Department Bungalow, the under-mentioned portions of Crown land, on the terms authorized by Government. Five allotments of land situated in the Topawewa tulana of Meda pattu division of the Tamankaduwa district of the North-Central Province.

Lot.	Name of Land.	Topo preliminary plan 9 (inset 23).—Topawewa.		Description.	Extent.		
		Name of Claimant.			A.	R.	P.
490	Udawela ..	Crown, encroachment by Manikralage Punchi Banda	..	Paddy ..	0	0	7
494	Indigalemarakkalakotuwa ..	Crown, encroachment by James Silva	..	do. ..	0	1	14
496	Indigalawela ..	Crown, encroachment by Appuge Dingiri Menika	..	do. ..	0	0	25
497	Baduidama ..	Crown leased to Kanahenayage Nagamany	..	Chena ..	5	1	30
503	Minipitiyemukalana ..	Crown, applied for by Kanapadi Eliyatamby of Onegama	..	Forest ..	5	3	36

Upset price at Rs. 16 to Rs. 50 per acre. Further information regarding these lands can be obtained from the Land Settlement Officer, and plans of them from the Surveyor-General.

Colonial Secretary's Office,
Colombo, May 28, 1924.

CECIL CLEMENTI,
Colonial Secretary.

No. 6,906, S. O.—On Friday, July 18, 1924, at 12 noon, the Land Settlement Officer will put up for sale or settlement, at Habarana Resthouse, the under-mentioned portion of Crown land, on the terms authorized by Government. An allotment of land situated in the Kandulu tulana of Sinhala pattu division of the Tamankaduwa district of the North-Central Province.

Lot.	Name of Land.	Topo preliminary plan 10 (inset 11).—Galoya.		Description.	Extent.		
		Name of Claimant.			A.	R.	P.
94	Siyambalagahakotuwa ..	Crown, applied for by Kirihamige Punchirala of Galoya	..	New clearing with boutiques	3	0	23

Upset price at Rs. 16 to Rs. 50 per acre. Further information regarding this land can be obtained from the Land Settlement Officer, and plan of it from the Surveyor-General.

Colonial Secretary's Office,
Colombo, May 28, 1924.

CECIL CLEMENTI,
Colonial Secretary.

No. 6,907, S. O.—On Monday, July 21, 1924, at 12 noon, the Land Settlement Officer will put up for lease, at Giritale Public Works Department Bungalow, the under-mentioned portions of Crown land, on the terms authorized by Government. Two allotments of land situated in the Minneri tulana of Sinhala pattu division of the Tamankaduwa district of the North-Central Province.

Lot.	Name of Land.	Topo preliminary plan 9 (inset 17).—Hammillewa.		Description.	Extent.		
		Name of Claimant.			A.	R.	P.
381	Tisbambe ..	Crown	Waste land and paddy	3	0	2
383	Hammillewawatta ..	(1) Udayarage Ukkurala, (2) ditto Sellawanni, (3) Appu-ralage Udayare		Garden ..	1	2	27

Further information regarding these lands can be obtained from the Land Settlement Officer, and plans of them from the Surveyor-General.

Colonial Secretary's Office,
Colombo, May 28, 1924.

CECIL CLEMENTI,
Colonial Secretary.

No. 6,908, S. O.—On Monday, July 21, 1924, at 12 noon, the Land Settlement Officer will put up for sale or settlement, at Giritale Public Works Department bungalow, the under-mentioned portions of Crown land, on the terms authorized by Government. Six allotments of land situated in the Giritala tulana of Sinhala pattu division of the Tamankaduwa district of the North-Central Province.

Lot.	Name of Land.	Topo preliminary plan 9 (inset 18).—Giritala.		Description.	Extent.		
		Name of Claimant.			A.	R.	P.
399	Wewapahalehena ..	Crown, encroachment by John Perera	..	Garden	0	2	23

Lot.	Name of Land.	Name of Claimant.	Description.	Extent.		
				A.	R.	P.
409	Archikonduwawela	Crown (leased to Wijesundera Herat Mudiyansele Dingiri Banda)	Paddy and deniya ..	2	3	31
411	Palugahawatta	Crown (leased to Menikage Dingawa of Topawewa)	Paddy and vegetables	3	3	9
414	Hunuporanawatta	do.	Garden	1	3	22
418	Archikonduwawela	Crown (leased to Wijesundera Herat Mudiyansele Dingiri Banda)	Paddy	7	1	0
422	Lolugahakumbura	Crown (leased to Sinnaru Velipulle and Palaniandi Perumal, both of Giritale)	do.	3	0	17

Upset price at Rs. 16 to Rs. 50 per acre. Further information regarding these lands can be obtained from the Land Settlement Officer, and plans of them from the Surveyor-General.

Colonial Secretary's Office,
Colombo, May 28, 1924.

CECIL CLEMENTI,
Colonial Secretary.

No. 6,909, S. O.—On Tuesday, July 22, 1924, at 12 noon, the Land Settlement Officer will put up for sale or settlement at Giritale Public Works Department bungalow, the under-mentioned portions of Crown land, on the terms authorized by Government. Sixteen allotments of land situated in the Topawewa tulana of Meda pattu division of the Tamankaduwa district of the North-Central Province.

Lot.	Name of Land.	Topo preliminary plan (inset 24).—Kandur-wela.		Description.	Extent.		
		Name of Claimant.			A.	R.	P.
506	Uranewela, Uranekele	Crown (leased to Kandule Mudiyansele Punchirala of Topawewa)		Paddy and waste land	6	0	36
514	Uranewela	Crown, applied for by Ana Habibu of Diwulana		Paddy	0	0	6
515	Kaladiwela	Crown (leased to Kengamudeli Omaru of Diwulana)		do.	1	2	2
518	Kongahawatta	Crown, applied for by Pussewela Liyanage Adirian Appu of Polonnaruwa		Forest	2	0	16
522	Galagawapitiya, gassamulakele	Kanu- Crown, applied for by Ekanayake Mudiyansele Dingiri Banda of Topawewa		Waste land	2	0	10
526	Kadewatta	Crown, applied for by Pussewela Liyanage Adirian Appu of Polonnaruwa		do.	0	2	0
530	Pulliyareaditotam	Crown, encroachment by Ahamadu Lebbe Moam- madu Lebbe of Diwulana		Coconut	0	0	24
544	Kudawela	Crown, applied for by Osanga Pundayare		Paddy	0	0	10
545	Kudawela, Kudawelewatta, Kudawelewatte- kele	Crown (leased to Osanga Pundayare of Diwulana)		do.	4	0	13
546	Thoraidimaduwela and Thoraidimadukele	Crown (leased to Adam Bawa Thuanga Marikar, Police Vidane)		Paddy and chena	10	0	28
547	Pulliyaretotamwatta	Crown, encroachment by Aliyare Vidane		Garden	0	2	25
552	Baduaccare	Crown (leased to Mudaliyar Seiyadu Lebbe)		Paddy	2	0	25
531	Ela-addarakele <i>alias</i> Pul- yarantotam	Crown, encroachment by Ahamadu Lebbe Mam- madu Lebbe of Diwulana		Coconut	0	1	13*
539	Pulliyaraditotamwatta	Crown, encroachment by Ana Awaladi Udayar Una Kuppattamby		do.	0	2	22*
541	Do.	Crown, encroachment by Ana Una Kuppattamby		do.	0	3	18*
548	Do.	Crown, encroachment by Aliyare, Vidane		do.	0	1	28*

* For lease only.

Upset price at Rs. 16 to Rs. 50 per acre. Further information regarding these lands can be obtained from the Land Settlement Officer, and plans of them from the Surveyor-General.

Colonial Secretary's Office,
Colombo, May 28, 1924.

CECIL CLEMENTI,
Colonial Secretary.

No. 6,910, S. O.—On Monday, July 21, 1924, at 12 noon, the Land Settlement Officer will put up for sale or settlement, at Giritale Public Works Department bungalow, the under-mentioned portions of Crown land, on the terms authorized by Government. Two allotments of land situated in the Topawewa tulana of Meda pattu division of the Tamankaduwa district of the North-Central Province.

Lot.	Name of Land.	Topo preliminary plan 9 (inset 21).—Anzulundewa.		Description.	Extent.		
		Name of Claimant.			A.	R.	P.
471	Potanewela	Crown, encroachment by P. B. Dodanwela		Paddy	0	1	9
475	Do.	do.		do.	0	3	10

Upset price at Rs. 16 to Rs. 50 per acre. Further information regarding these lands can be obtained from the Land Settlement Officer, and plans of them from the Surveyor-General.

Colonial Secretary's Office,
Colombo, May 28, 1924.

CECIL CLEMENTI,
Colonial Secretary.

No. 6,911, S. O.—On Monday, July 21, 1924, at 12 noon, the Land Settlement Officer will put up for sale or settlement, at Giritale Public Works Department bungalow, the under-mentioned portions of Crown land, on the terms authorized by Government. Three allotments of land situated in the Giritale tulana of Sinhala pattu division of the Tamankaduwa district of the North-Central Province.

Lot.	Name of Land.	Topo preliminary plan 9 (inset 19).—Nugagahadamana.		Description.	Extent.		
		Name of Claimant.			A.	R.	P.
451	Vaikaladihena	Ana Uduma Lebbe		Garden	1	1	8

Lot.	Name of Land.	Name of Claimant.	Description.	Extent.		
				A.	R.	P.
454	Kongahawatta, Dambahawatta	Crown and (1) Kaliponnam Kattadi, (2) Abubakkar Lebbe Pakir Lebbe, (3) Aliar Lebbege Mohamadul Lebbe, (4) Meiyadeen Bawa Selema	Garden	4	3	21
458	Do.	Leased by (1) Ismail Alima Umma, (2) Meiyadu Bawa Selema	do.	0	3	15

Upset price at Rs. 16 to Rs. 50 per acre. Further information regarding these lands can be obtained from the Land Settlement Officer, and plans of them from the Surveyor-General.

Colonial Secretary's Office,
Colombo, May 28, 1924.

CECIL CLEMENTI,
Colonial Secretary.

No. 6,912, S. O.—On Tuesday, July 22, 1924, at 12 noon, the Land Settlement Officer will put up for sale or settlement, at Giritale Public Works Department bungalow, the under-mentioned portions of Crown land, on the terms authorized by Government. Two allotments of land situated in the Manikkenpettiya tulana of Meda pattu division of the Tamankaduwa district of the North-Central Province.

Lot.	Name of Land.	Topo preliminary plan 9 (inset 25).—Katugahawewa.		Description.	Extent.		
		Name of Claimant.			A.	R.	P.
575	Potanavila	Crown (leased by Muna Kader Meera, Vidane)		Marshy land	13	1	35
580	Mawilwayel	Crown		do.	35	3	12

Upset price at Rs. 16 to Rs. 50 per acre. Further information regarding these lands can be obtained from the Land Settlement Officer, and plans of them from the Surveyor-General.

Colonial Secretary's Office,
Colombo, May 28, 1924.

CECIL CLEMENTI,
Colonial Secretary.

No. 6,913, S. O.—On Saturday, July 12, 1924, at 12 noon, the Land Settlement Officer will put up for sale or settlement, at Kalawewa Irrigation Bungalow, the under-mentioned portion of Crown land, on the terms authorized by Government. An allotment of land situated in the Yoda-ela tulana of Kalagam korale north of Kalagam palata division of the Nuwarakalawiya district of the North-Central Province.

Lot.	Name of Land.	Block survey preliminary plan 900.—Alahaperumagama.		Description.	Extent.		
		Name of Claimant.			A.	R.	P.
23	Landukele	Crown, applied for by O. A. Mohammadu Casim of Alahaperumagama		Chena	1	0	3

Upset price at Rs. 16 to Rs. 50 per acre. Further information regarding this land can be obtained from the Land Settlement Officer, and plan of it from the Surveyor-General.

Colonial Secretary's Office,
Colombo, May 28, 1924.

CECIL CLEMENTI,
Colonial Secretary.

No. 6,914, S. O.—On Friday, July 11, 1924, at 12 noon, the Land Settlement Officer will put up for lease, at Kalawewa Irrigation Bungalow, the under-mentioned portions of Crown land, on the terms authorized by Government. Seven allotments of land situated in the Yoda-ela tulana of Kalagam korale north of Kalagam palata division of the Nuwarakalawiya district of the North-Central Province.

Lot.	Name of Land.	Block survey preliminary plan 902.—Mahawela.		Description.	Extent.		
		Name of Claimant.			A.	R.	P.
1A	Mahawelakumbura	Crown, encroachment by Pakir Lebbege Mohammadu Lebbe		Paddy	0	0	32
1B	Do.	Crown, encroachment by Kawanna Neina Mohammadu		do.	0	0	23
1C	Do.	Crown, encroachment by Una Neina Marikkar		do.	0	1	20
1D	Do.	Crown, encroachment by Neina Mohideen Pichehe		do.	0	1	28
1E	Do.	Crown, encroachment by Uduma Lebbe, Vel-Vidane		do.	0	0	33
1F	Do.	Crown, encroachment by Kasy Lebbege Saibo, Vel-Vidane		Paddy with a hut	0	0	37
1G	Mahawelapinkumbura	Crown, encroachment by the trustees of Wijitapura Vihare		Paddy	0	1	24

Further information regarding these lands can be obtained from the Land Settlement Officer, and plans of them from the Surveyor-General.

Colonial Secretary's Office,
Colombo, May 28, 1924.

CECIL CLEMENTI,
Colonial Secretary.

No. 6,915, S. O.—On Wednesday, July 16, 1924, at 12 noon, the Land Settlement Officer will put up for sale or settlement, at Kekirawa Resthouse, the under-mentioned portions of Crown land, on the terms authorized by Government. Two allotments of land situated in the Medalassa tulana of Kalagam korale south of Kalagam palata division of the Nuwarakalawiya district of the North-Central Province.

Lot.	Name of Land.	Block survey preliminary plan 876.—Hapuwidiyagama.		Description.	Extent.		
		Name of Claimant.			A.	R.	P.
7A	Telambugalahena	Crown, applied for by (1) Kirahenayage Kumara, (2) Kadirahenayage Rana		Chena	3	2	22
7C	Do.	do.		do.	3	0	30

Upset price at Rs. 16 to Rs. 50 per acre. Further information regarding these lands can be obtained from the Land Settlement Officer, and plans of them from the Surveyor-General.

Colonial Secretary's Office,
Colombo, May 28, 1924.

CECIL CLEMENTI,
Colonial Secretary.

No. 6,916, S. O.—On Friday, July 18, 1924, at 12 noon, the Land Settlement Officer will put up for sale or settlement, at Habarana Resthouse, the under-mentioned portions of Crown land, on the terms authorized by Government. An allotment of land situated in the Moragaswewa tulana of Sinhala pattu division of the Tamankaduwa district of the North-Central Province.

Lot.	Name of Land.	Topo preliminary plan 9 (Inset 14).—Gallinda.	Description.	Entent. A. R. P.
320	Gallindagamagedera	Gallindagamagedera Banda Gamarala	Chena	0 2 13

Upset price at Rs. 16 to Rs. 50 per acre. Further information regarding this land can be obtained from the Land Settlement Officer, and plan of it from the Surveyor-General.

Colonial Secretary's Office,
Colombo, May 28, 1924.

CECIL CLEMENTI,
Colonial Secretary.

LAND ACQUISITION NOTICES.

HAVING been duly directed by the Governor, with the advice of the Executive Council, acting under the provisions of Ordinance No. 3 of 1876, section 6, as amended by section 3 of Ordinance No. 10 of 1911, to take order for the acquisition of the following land required for a public purpose, viz., for road improvements (St. Joseph's street, New Urugodawatta road).

Lot.	Name of Land.	Preliminary plan 18,379.—Grandpass.	Description.	Name of Claimant.	Extent. A. R. P.
1	Part of premises bearing assessment No. 162	Garden (bareland) contains part of masonry walls and masonry gate pillar		Abdul Rahiman & Co.	0 0 1 29

I hereby give public notice, as required by section 7, that the Government proposes to take possession of the above land. All persons interested in the aforesaid land are hereby required to appear personally or by agent before me at the Municipal Office, Colombo, on Monday, June 23, 1924, at 11.15 A.M., and to state the nature of their respective interests in the land, and the amount and particulars of their claims to compensation for such interests.

The Municipal Office,
Colombo, May 27, 1924.

T. REID,
Chairman, Municipal Council, and Mayor of Colombo.

HAVING been duly directed by the Governor, with the advice of the Executive Council, acting under the provisions of Ordinance No. 3 of 1876, section 6, as amended by section 3 of Ordinance No. 10 of 1911, to take order for the acquisition of the following lands required for a public purpose, viz., for road improvements (Union place, Dawson street).

Lot.	Name of Land.	Preliminary plan 18,373.—Slave Island.	Description.	Name of Claimant.	Extent. A. R. P.
1	Part of Stratford Stores, premises bearing assessment No. 68 (1)	Part of tiled masonry building, masonry wall, and masonry gate pillar		J. Mathias de Mel	0 0 1 37
2	Part of Willard Service Station, premises bearing assessment No. 69	Part of coconut garden (bare land) contains part of masonry walls		Messrs. Boustead Bros.	0 0 1 03 0 0 2 40

I hereby give public notice, as required by section 7, that the Government proposes to take possession of the above lands. All persons interested in the aforesaid lands are hereby required to appear personally or by agent before me at the Municipal Office, Colombo, on Monday, June 23, 1924, at 11 A.M., and to state the nature of their respective interests in the lands, and the amount and particulars of their claims to compensation for such interests.

The Municipal Office,
Colombo, May 27, 1924.

T. REID,
Chairman, Municipal Council, and Mayor of Colombo.

HAVING been duly directed by the Governor, with the advice of the Executive Council, acting under the provisions of "The Land Acquisition Ordinance of 1876," section 6, to take order for the acquisition of the following land, required for a public purpose, namely, to extend the Palalpitiya School, to wit:—

Lot.	Name of Land.	Preliminary plan 12,461. Village—Urapola.	Description.	Name of Claimant.	Extent. A. R. P.
1	Talakolahenpitawatta alias Palupansalawatta	Garden		Dr. P. A. de Alwis of Matara	0 3 12 2
2	Do.	do.		I. L. M. Musin of Matara	0 0 12 7

I hereby give public notice, as required by section 7, that the Government proposes to take possession of the lands. All persons interested in the aforesaid lands are hereby required to appear personally or by agent before me at the Matara Kachcheri, on June 14, 1924, at 9.30 o'clock in the forenoon, and to state the nature of their respective interests in the lands, and the amount and particulars of their claims to compensation for such interests.

Matara Kachcheri,
May 14, 1924.

G. S. WODEMAN,
Assistant Government Agent.

HAVING been duly directed by the Governor, with the advice of the Executive Council, acting under the provisions of "The Land Acquisition Ordinance of 1876," section 6, to take order for the acquisition of the following land, required for a public purpose, namely, for a school, to wit :—

Lot.	Name of Land.	Preliminary plan 12,224. Village—Urapola.		Extent.
		Description.	Name of Claimant.	
1	Talakolahenpitawatta <i>alias</i> Palupansalewatta	Open land . . .	Mrs. P. A. de Alwis of Matara, Mrs. H. W. Goonatilleke of Colombo	0 0 26·3

I hereby give public notice, as required by section 7, that the Government proposes to take possession of the land. All persons interested in the aforesaid land are hereby required to appear personally or by agent before me at the Matara Kachcheri, on June 14, 1924, at 9.30 o'clock in the forenoon, and to state the nature of their respective interests in the land, and the amount and particulars of their claims to compensation for such interests.

Matara Kachcheri,
May 14, 1924.

G. S. WODEMAN,
Assistant Government Agent.

HAVING been duly directed by the Governor, with the advice of the Executive Council, acting under the provisions of "The Land Acquisition Ordinance of 1876," section 6, to take order for the acquisition of the following land, required for a public purpose, namely, for the Rassagala existing Mixed Vernacular School, to wit :—

Lot.	Name of Land.	Preliminary plan 3,354. Village—Rassagala, Kadawata korale.		Extent.
		Description.	Name of Claimant.	
1	Nekatgewatta and Welu- arantennewatta	Open land contains 2 buildings..	Edirimanage Kirimenika and another..	0 2 9·7

I hereby give public notice, as required by section 7, that the Government proposes to take possession of the land. All persons interested in the aforesaid land are hereby required to appear personally or by agent before me at Balangoda Circuit Bungalow, on June 24, 1924, at 2 P.M., and to state the nature of their respective interests in the land, and the amount and particulars of their claims to compensation for such interests.

Ratnapura Kachcheri,
May 20, 1924.

G. F. R. BROWNING,
Government Agent.