



Ceylon Government Gazette

Published by Authority.

No. 7,398 — FRIDAY, JUNE 6, 1924.

Part III. — Lands.

Separate paging is given to each Part in order that it may be filed separately.

	PAGE		PAGE		PAGE
Land Settlement Notices :—		Land Sales by the Government Agents :—		Land Sales by the Settlement Officer :—	
Final Orders	647	North-Western Province	658	Northern Province	—
Preliminary Notices	651	North-Central Province	661	Eastern Province	—
Land Sales by the Government Agents :—		Province of Uva	—	North-Western Province	—
Western Province	—	Province of Sabaragamuwa	666	North-Central Province	—
Central Province	—	Land Sales by the Settlement Officer :—		Province of Uva	—
Southern Province	655	Western Province	—	Province of Sabaragamuwa	—
Northern Province	—	Central Province	—	Land Acquisition Notices	667
Eastern Province	—	Southern Province	—	Land Resumption Notices	—

FINAL ORDERS.

Ratnapura S. O. No. 577.

Order under Section 4, Sub-section (1), of "The Waste Lands Ordinances of 1897, 1899, 1900, and 1903."

In the matter of the lands commonly called or known as Kaluakanattehena and Potukoladeniyehenyaya (exclusive of the footpath passing through the lands), situate in the village of Hakamuwa, in the Meda pattuwa of the Nawadun korale of the Ratnapura District, in the Province of Sabaragamuwa, and of "The Waste Lands Ordinances of 1897, 1899, 1900, and 1903."

WHEREAS in pursuance of section 1 of the said Ordinances it was duly declared and notified on the 20th day of August, 1920, that if no claim to the lands commonly called or known as Kaluakanattehena and Potukoladeniyehenyaya (exclusive of the footpath passing through the lands), situate in the village of Hakamuwa, in the Meda pattuwa of the Nawadun korale of the Ratnapura District, in the Province of Sabaragamuwa, containing in extent 27 acres 3 roods and 13 perches, and shown as lot 17AD in block survey preliminary plan 18 and in the annexed diagram, was made to Mungo Tennent Archibald, Special Officer appointed under section 28 of the said Ordinances, within the period of three months from the date specified in the said notice, such lands would be declared the property of the Crown, and dealt with on account of the Crown (*vide* Notice No. 7,586):

And whereas Chandrasekora Herat Mudiyanse Rajanmenike Wijewardena Tennakoon Walawwe Mahatmaya made claim thereto, and I, Mungo Tennent Archibald, the aforesaid Special Officer, made due inquiry into such claim; and whereas the said claimant and I came to an agreement in writing dated the 19th day of April, 1921, concerning the said lands, under section 4, sub-section (1), of the said Ordinances, whereby it was agreed that the said claimant should be declared the purchaser of the said lands, upon payment on or before the 19th day of October 1921, to the Government Agent at Ratnapura, or to the Settlement Officer, of a sum of Rupees Two-hundred and Eighty only (Rs. 280), as the purchase amount of the said land; and whereas the date for payment was extended to the 19th day of January, 1922; and whereas the said amount has been paid by the said claimant within the extended time, she is hereby, in pursuance of the agreement aforementioned, declared to be the purchaser of the said lands, as more fully described herein below.

Description of the Lands referred to.

The following lot situate in the village of Hakamuwa, in the Meda pattuwa of the Nawadun korale of the Ratnapura District, in the Province of Sabaragamuwa, as described in the annexed diagram —

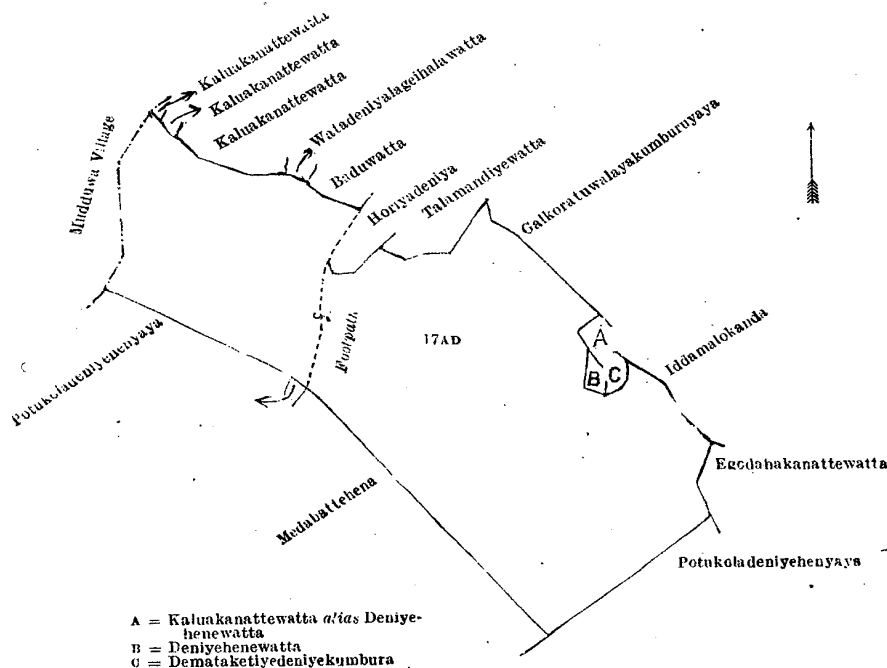
Block survey preliminary plan 18.

Lot.	Name of Land.	Extent, A. R. P.
17AD	Kaluakanattehena and Potukoladeniyehenyaya	27 3 13

(Exclusive of the footpath passing through the lands.)

and bounded as follows: on the north by Kaluakanattewatta (private), Kaluakanattewatta claimed by Watadeniyalage Dingita, Kaluakanattewatta claimed by Hapanpedialage Rankira, Watadeniyalageihalawatta claimed by Hapanpediyalage Jantua, Baduwatta claimed by Hapanpediyalage Rankira, a footpath, Horiyadeniya claimed by Galagama Achchige Mudiyanse and others, Talamandiyewatta claimed by Alutwalaya Domingua and others, Galkoratuwalaya-kumburuyaya claimed by G. Kiri Binda and others; on the east by Galkoratuwalayakumburuyaya claimed by

G. Kiri Binda and others, Kaluakanattewatta *alias* Deniyehenewatta claimed by Hullawallinge Ramachinriwalli, Deniyehenewatta (private), Demataketiyedeniyekumbura (private), Iddamalokanda claimed by Tumbagoda Kankanamalage Jayatuhami and others, Egodahakanattewatta claimed by Manannalage Sendiriya and others, Potukoladeniyehenyaya (private); on the south by Potukoladeniyehenyaya (private), Medabattehena sold under the Waste Lands Ordinances to Chandrasekera Herat Mudiyansele Ranmenike Wijewardena Tennekoon Walawwe Mahatmaya and another; on the west by Medabattehena sold under the Waste Lands Ordinances to Chandrasekera Herat Mudiyansele Ranmenike Wijewardena Tennekoon Wala we Mahatmaya and another, Potukoladeniya (private), Patukoladeniyehenyaya sold under the Waste Lands Ordinances to Chandrasekera Herat Mudiyansele Ranmenike Wijewardena Tennakoon Walawwe Mahatmaya and another, the village limit of Mudduwa.



Surveyor-General's Office,
Colombo, July 19, 1923.

Scale of 8 Chains to an Inch.

C. H. VINCE,
for Surveyor-General.

January 31, 1924.

M. T. ARCHIBALD,
Special Officer.

The consent of His Excellency the Governor has been obtained to the publication of the above order under section 4 (2) of the said Ordinances.

Dated at Colombo, this 27th day of March, 1924.

B. BELLETH,
for Colonial Secretary.

Ratnapura S. O. No. 578.

Order under Section 4, Sub-section (1), of "The Waste Lands Ordinances of 1897, 1899, 1900, and 1903."

In the matter of the lands commonly called or known as Kerekokudeniyehehena, Godakumburehenyaya, &c., situate in the village of Hakamuwa, in the Meda pattuwa of the Nawadun korale of the Ratnapura District, in the Province of Sabaragamuwa, and of "The Waste Lands Ordinances of 1897, 1899, 1900, and 1903."

WHEREAS in pursuance of section 1 of the said Ordinances it was duly declared and notified on the 20th day of August 1920, that if no claim to the lands commonly called or known as Kerekokudeniyehehena, Godakumburehenyaya, &c., situate in the village of Hakamuwa, in the Meda pattuwa of the Nawadun korale of the Ratnapura District, in the Province of Sabaragamuwa, containing in extent 120 acres 1 rood and 31 perches, and shown as lots 17, 17A1, and 17A2 in block survey preliminary plan 18 and in the annexed diagrams, was made to Mungo Tennet Archibald, Special Officer appointed under section 28 of the said Ordinances, within the period of three months from the date specified in the said notice, such lands would be declared the property of the Crown, and dealt with on account of the Crown (*vide* Notice No. 7,586):

And whereas (1) Chandrasekera Herat Mudiyansele Ranmenike Wijewardena Tennekoon Walawwe Mahatmaya for herself and D. E. and C. F. Jayatileke, as Proctors for (2) Wapusa Marikkar Habibu Umma the administratrix of the estate of the late Awu Lebbe Marikkar Mustapha Lebbe Marikkar Hadjiar, made claim thereto, and I, Mungo Tennet Archibald, the aforesaid Special Officer, made due inquiry into such claim; and whereas the said 1st claimant and Samsudeen Marikkar Mohammadu Kalideen Marikkar, as the duly appointed attorney of the said 2nd claimant, came to two agreements, respectively, in writing both dated the 19th day of April, 1921, concerning the said lands, under section 4, sub-section (1), of the said Ordinances, whereby it was agreed that the said 1st claimant and the said 2nd claimant, as the administratrix of the estate of the late Awu Lebbe Marikkar Mustapha Lebbe Marikkar Hadjiar, should be declared the purchasers of the said lands, upon payment on or before the 19th day of October, 1921, to the Government Agent at Ratnapura, or to the Settlement Officer, of a sum of Rupees One thousand Two hundred and Twenty only (Rs. 1,220), as the purchase amount of the said lands; and whereas the date for payment was extended to the 19th day of June, 1922; and whereas the said amount has been paid within the extended time, the said 1st claimant and the said 2nd claimant, as the administratrix of the estate of the late Awu Lebbe Marikkar Mustapha Lebbe Marikkar Hadjiar, are hereby, in pursuance of the agreements aforementioned, declared to be the purchasers of the said lands, as more fully described herein below.

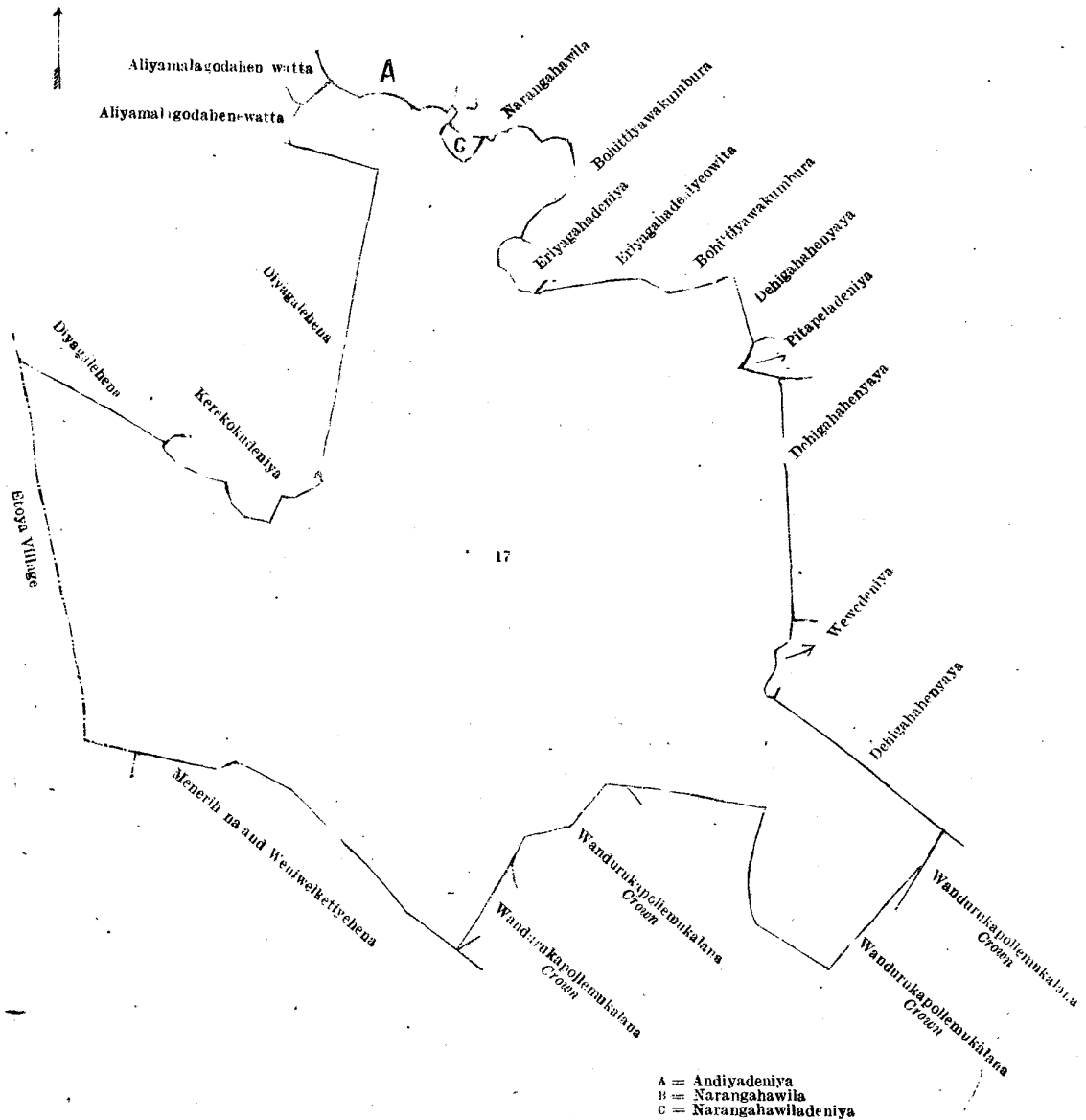
Description of the Lands referred to.

The following lots situate in the village of Hakamuwa, in the Meda pattuwa of the Nawadun korale of the Ratnapura District, in the Province of Sabaragamuwa, as described in the annexed diagrams :—

I.—Block survey preliminary plan 18.

Lot.	Name of Land.	Extent, A. R. P.
17	Kerekokudeniyehena and Godakumburehenyaya	85 3 5

and bounded as follows : on the north by Diyagalehena (private), Kerekokudeniya (private), Diyagalehena (private), Aliyamalagodahenawatta (private), Aliyamalagodahenawatta claimed by Hullawalinge Saummawalli Andiyadeniya claimed by Wahumpurage Santosa and others, Narangahawila claimed by Wahumpurage Santosa and others, Narangahawiladeniya claimed by Manannalage Salma and others, Narangahaowita claimed by Wahumpurage Santosa and others, Bohittiyakumbura claimed by Manannalage Salma and others, Eriyagahadeniya (private), Eriyagahadeniyeowita (private), Bohittiyawakumbura claimed by Manannalage Salma and others; on the east by Dehigahahenyaya (private), Pitapeladeniya (private), Dehigahahenyaya (private), Wewedeniya (private), Dehigahahenyaya (private), Wandurukapollemukalana declared to be the property of the Crown under the Waste Lands Ordinances; on the south by Wandurukapollemukalana declared to be the property of the Crown under the Waste Lands Ordinances, Menchihena and Weniwelketiyehena sold under the Waste Lands Ordinances to Ponnahennedige Wiliam Dias, village limit of Et-oya; on the west by the village limit of Et-oya.



Surveyor-General's Office,
Colombo, July 19, 1923.

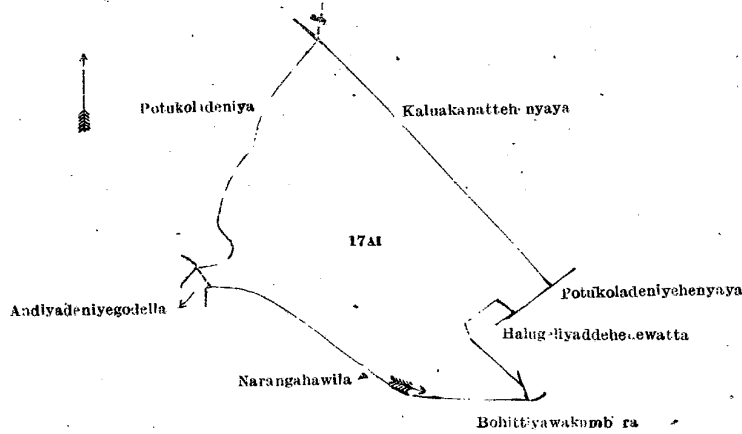
Scale of 8 Chains to an Inch.

C. H. VINCE,
for Surveyor-General.

II.—Block survey preliminary plan 18.

Lot.	Name of Land.	Extent, A. R. P.
17AI	Medabeattihena	14 0 29

and bounded as follows : on the north by Potukoladeniya (private), Kaluakanatthenyaya sold under the Waste Lands Ordinances to Chandrasekera Herat Mudiyansele Ranmenike Wijewardena Tennekoon Walawwe Mahatmaya and another ; on the east by Kaluakanatthenyaya sold under the Waste Lands Ordinances to Chandrasekera Herat Mudiyansele Ranmenike Wijewardena Tennekoon Walawwe Mahatmaya and another, Potukoladeniyehenyaya (private), Halugeliyaddehenewatta (private) ; on the south by Bohittiyawakumbura claimed by Manannalage Salma and others, Narangahawila claimed by Wahumpurage Santosa and others ; on the west by Andiyadeniyegodella claimed by Hullawallinge Saumwalli, Potukoladeniya (private).



Surveyor-General's Office,
Colombo, July 19, 1923.

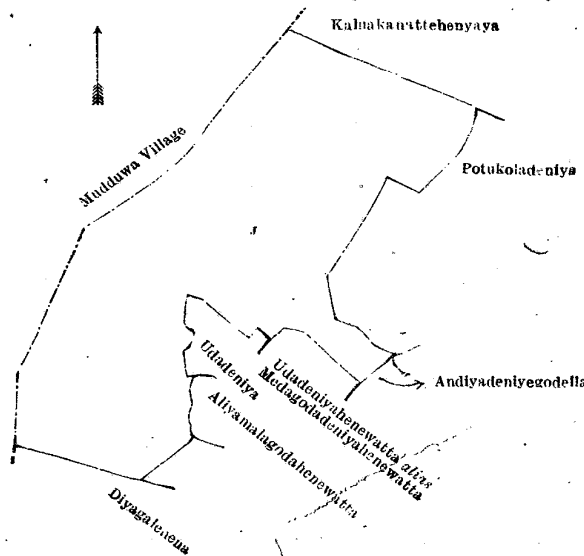
Scale of 8 Chains to an Inch.

C. H. VINCE,
for Surveyor-General.

III.—Block survey preliminary plan 18.

Lot.	Name of Land.	Extent, A. R. P.
17A3	Potukoladeniyehenyaya	20 1 37

and bounded as follows : on the north by the village limit of Mudduwa, Kaluakanatthenyaya sold under the Waste Lands Ordinances to Chandrasekera Herat Mudiyansele Ranmenike Wijewardena Tennekoon Walawwe Mahatmaya and another ; on the east by Potukoladeniya (private), Andiyadeniyegodella claimed by Hullawallinge Saumwalli ; on the south by Udadeniyehenewatta *alias* Medagadadeniyehenewatta claimed by Hullawallinge Saumwalli, Udadeniya claimed by Watadeniyalage Santosa and others, Aliyamalagodahenewatta claimed by Hullawallinge Saumwalli, Aliyamalagodahenewatta (private), Diyagalehena (private) ; on the west by the village limit of Mudduwa.



Surveyor-General's Office,
Colombo, July 19, 1923.

Scale of 8 Chains to an Inch.

C. H. VINCE,
for Surveyor-General.

M. T. ARCHIBALD,
Special Officer.

January 31, 1924.

The consent of His Excellency the Governor has been obtained to the publication of the above order under section 4 (2) of the said Ordinances.

Dated at Colombo, this 27th day of March, 1924.

B. BELLETH,
for Colonial Secretary.

PRELIMINARY NOTICES.**Galle Notice No. 8,618.****Notice under "The Waste Lands Ordinances of 1897, 1899, 1900, and 1903."**

TAKE notice that unless within three months from June 6, 1924, the persons, if any, who claim any interest in the lands hereinafter mentioned or in any one or more of such lands or to some interest therein make claim in person or in writing to the said lands or to any of them or to some interest therein to R. M. M. Worsley, Esq., Special Officer appointed under section 28 of "The Waste Lands Ordinances of 1897, 1899, 1900, and 1903," at his office at Colombo:

Such Special Officer, in pursuance of the powers vested in him by the said Ordinances, will declare by writing under his hand that the said lands, or such of them as to which no claim has been made, are the property of the Crown.

R. M. M. WORSLEY,
Special Officer.

NOTE.—A claim to a right of way over the said lands or any of them is a claim to an interest in the land or lands.

Description of the Lands referred to.

The following lots situate in the village of Ketandola, in the Bentota Walallawiti korale of the Galle District, in the Southern Province:—

Block survey preliminary plan 587.

Lot.	Name of Land.	Extent, A. R. P.	Lot.	Name of Land.	Extent, A. R. P.
1	Elpitiya-Pitigala road (part of minor road)	1 0 4	6½	Elpitiya-Pitigala road (minor road)	0 0 39
2	Ketandola estate (road reservation)	1 1 37	7½	Do. (part of minor road)	0 2 12
3	Ketandola-ela, Kaluaddara-arambedola, Dodakeya-dola (stream)	3 3 33	9½	Ketandola estate (road reservation)	0 0 11
3½	Ketandola-ela (part of stream)	0 0 17	11	Ketandolakele	14 1 17
3¼	Ketandola-ela	0 0 27	13	Do.	0 1 21
3¼	Do.	0 0 31	14	Do.	3 0 39
3½	Do.	0 0 22	15	Do.	6 0 2
4	Ketandola estate (road reservation)	1 1 14			33 1 6

and bounded as follows: on the north by a part of Ketandola-ela (the village limit of Elpitiya), a part of minor road from Elpitiya (the village limit of Talagaspe), the village limit of Talagaspe, a part of minor road to Pitigala (the village limit of Talagaspe); on the east by the village limit of Talagaspe; on the south by the village limit of Wallambagala; on the west by the village limit of Elpitiya.

NOTE.—The following lots lying within the above-mentioned boundaries are excluded from this notice, and no part of their acreage of 221 acres 3 roods and 22 perches is included in the acreage of 33 acres 1 rood and 6 perches given above.

Block survey preliminary plan 587.

Lot.	Name of Land.	Extent, A. R. P.	Lot.	Name of Land.	Extent, A. R. P.
A 5	Ketandola estate (T. Ps. 236,146, 236,147, 236,148, 231,265, 155,032, 168,928, 168,918, 155,042, 215,159, and parts of T. Ps. 236,149, 236,871, 250,886 and 209,129)	219 2 5	A 8	Ketandola estate	0 0 20
A 6	Ketandola-ambalamewatta (T. P. 325,239)	1 1 0	A 9	Do.	0 0 24
A 7	Ketandola estate	0 0 34	A 9½	Do.	0 0 11
			A 10	Do.	0 1 17
			A 12	Do.	0 0 15
			A 16	Do.	0 0 16
					221 3 22

Further information regarding these lands can be obtained from the Settlement Officer and plans of them from the Surveyor-General.

Galle S. O. 2—1924.

Kurunegala Notice No. 8,619.**Notice under "The Waste Lands Ordinances of 1897, 1899, 1900, and 1903."**

TAKE notice that unless within three months from June 6, 1924, the persons, if any, who claim any interest in the lands hereinafter mentioned or in any one or more of such lands or to some interest therein make claim in person or in writing to the said lands or any of them or to some interest therein to F. Leach, Esq., Special Officer appointed under section 28 of "The Waste Lands Ordinances of 1897, 1899, 1900, and 1903," at his office at Colombo:

Such Special Officer, in pursuance of the powers vested in him by the said Ordinances, will declare by writing under his hand that the said lands, or such of them as to which no claim has been made, are the property of the Crown.

F. LEACH,
Special Officer.

NOTE.—A claim to a right of way over the said lands or any of them is a claim to an interest in the land or lands.

Description of the Lands referred to.

The following lots situate in the village of Godahitigama, in the Katuwanna korale of the Wanniyatpattu, in the Kurunegala District of the North-Western Province:—

Block survey preliminary plan 1,938.

Lot.	Name of Land.	Extent, A. R. P.	Lot.	Name of Land.	Extent, A. R. P.
1	Galbokkawewa (tank)	2 3 6	17	Galawewa (tank and bund)	1 2 10
2	Galagawahena, Kudawawahena	28 0 31	18	Galawewaihalahenyaya	54 2 21
5	Mahawewa (part of tank)	7 3 9	19	Ihalawewa (tank and bund)	1 3 20
6	Yapahuwa-ela (stream) dry	0 1 35	21	Pahalawewa (do.)	1 3 6
7	Wewaihalawatta	0 1 9	22	Galagawahena	6 1 10
15	Yapahuwa-ela (part of stream) dry	0 0 39	24	Talakolawewa (tank and bund)	15 2 21
16	Galapaulahena	16 0 10	25	Wewaihalawatta	0 3 37

Lot.	Name of Land.	Extent, A. R. P.	Lot.	Name of Land.	Extent, A. R. P.
26	Nabadawalahena (reservation for bund)	0 0 26	34	Footpath	0 0 14
27	Footpath	0 0 9	35	Wewaihalawatta	1 1 30
28	Nabadawalahena	18 0 10	36	Dangahawalahenyaya	62 2 8
30	Minipittaniya (cemetery)	0 2 7	38	Gansabhawa road and reservation	1 3 38
31	Horrow-ela (stream) dry	0 0 14			
32	Wewapaulahena (reservation for bund)	0 1 17			263 3 18
33	Dangahamulahena	39 3 21			

and bounded as follows: on the north by the village limit of Maligama, the village limit of Yapahuwa, in the Pahala Wisideke korale, part of Yapahuwa-ela (the village limit of Yapahuwa in the Pahala Wisideke korale), the village limit of Kandubodagama; on the east by the village limit of Kadambawa; on the south by the village limit of Kadambawa and Konwegama; on the west by the village limits of Embogama, Bamunakotuwa and Maligama.

NOTE.—The following lots lying within the above-mentioned boundaries are excluded from this notice, and their aggregate acreage of 59 acres 1 rood and 7 perches is not included in the acreage of 263 acres 3 roods and 18 perches given above:—

Block survey preliminary plan 1,938.

Lot.	Name of Land.	Extent, A. R. P.	Lot.	Name of Land.	Extent, A. R. P.
A 3	Bulugahakumbura-aswedduma	15 1 20	A 14	Amtagalamulawatta	1 3 9
A 4	Godahitigamawela	3 1 24	20	Ihala-aswedduma	3 0 25
A 8	Ambagahamulawatta	3 3 5	23	Halambagahakumbura	14 2 34
A 9	Siyambalagahamulawatta	0 1 22	29	Talakolakumbura	15 0 18
A 10	Ambagahamulawatta	0 1 31	37	Migahamulakamata (threshing-floor)	0 0 6
A 11	Migahamulawatta	0 1 5			
A 12	Do.	0 0 37			59 1 7
A 13	Ambagahamulawatta	0 2 11			

Further information regarding these lands can be obtained from the Settlement Officer and plans of them from the Surveyor-General.

Kurunegala S. O. 35—1924.

Kurunegala Notice No. 8,620.

Notice under "The Waste Lands Ordinances of 1897, 1899, 1900, and 1903."

TAKE notice that unless within three months from June 6, 1924, the persons, if any, who claim any interest in the lands hereinafter mentioned or in any one or more of such lands of to some interest therein make claim in person or in writing to the said lands or any of them or to some interest therein to F. Leach, Esq., Special Officer appointed under section 28 of "The Waste Lands Ordinances of 1897, 1899, 1900, and 1903," at his office at Colombo:

Such Special Officer, in pursuance of the powers vested in him by the said Ordinances, will declare by writing under his hand that the said lands, or such of them as to which no claim has been made, are the property of the Crown.

F. LEACH,
Special Officer.

NOTE.—A claim to a right of way over the said lands or any of them is a claim to an interest in the land or lands.

Description of the Lands referred to.

The following lots situate in the village of Timbiriwewa in the Mahagalboda Egoda korale of the Hiriya hatpattu, of the Kurunegala District of the North-Western Province:—

Block survey preliminary plan 1,935.

Lot.	Name of Land.	Extent, A. R. P.	Lot.	Name of Land.	Extent, A. R. P.
1	Keppetilandehena	88 2 7	13½	Ehetugahamulawatta (road reservation)	0 0 17
1½	Kudawewagawahena (road reservation)	1 0 3	14	Kosgahamulawatta	0 0 25
1½	Alutwatta	0 1 2	14½	Do. (road reservation)	0 0 4
1½	Kongahamulahena (road reservation)	0 1 36	15	Kajugahamulawatta	0 0 38
1½	Keppetilandehena (do.)	0 0 36	15½	Do. (road reservation)	0 0 9
1½	Do. (do.)	0 0 29	16	Siyambalagahamulawatta	0 3 9
2	Minor road	4 3 17	17	Talgahamulawatta	0 1 26
2½	Alutwatta (road reservation)	0 0 7	20	Cemetery	0 2 20
3	Kudawewa (tank and bund)	3 0 39	21	Bogahamulahena	235 0 25
4	Wewagawahena (reservation for tank bund)	0 2 19	21½	Ambagahamulahena (road reservation)	0 0 9
5	Bogahamulahena	89 1 20	21¾	Do. (do.)	0 0 17
5½	Kehehena (road reservation)	0 3 16	21½	Ambagahamulahena (road reservation)	0 0 32
6	Mahanukalana	152 3 9	21¾	Pitalahena (do.)	0 2 18
7	Timbiriwewamahawewa (tank and bund)	10 1 23	24	Tank bund (breached)	0 2 4
8	Bogahamulahena (reservation for tank bund)	1 1 13	25	Timbiriwewemukalana	101 1 13
10	Wewapaulahena (do.)	0 0 24	26	Tank bund (breached)	0 2 5
11	Wewakotuwwewewa (tank and bund)	1 3 38	27	Palugollempikalana (reservation for oya)	14 2 11
12	Wewapaulahena (reservation for tank bund)	0 0 9	28	Kimbulwana oya (part)	6 0 12
					718 0 1

and bounded as follows: on the north by village limits of Kiralagedara, Naramanakotuwa, and Mirihanpittigama (the boundary of the Katuwanna korale); on the east by the village limits of Ulpatagama and Dompegama; on the south by the village limit of Padigama (part of Kimbulwana-oya); on the west by village limits of Handapandunugama, Walpaluwa.

NOTE.—The following lots lying within the above-mentioned boundaries are excluded from this notice, and their aggregate acreage of 35 acres and 4 perches is not included in the acreage of 718 acres and 1 perch given above :—

Block survey preliminary plan 1,935.

Lot.	Name of Land.	Extent, A. R. P.	Lot.	Name of Land.	Extent, A. R. P.
A 9	Elagawawatta	4 0 5	22	Ambagahamulawatta	2 2 17
A 13	Ehetugahamulawatta	2 0 20	23	Bogahamulakumbura	7 1 25
A 18	Kamata	0 0 6			
A 19	Ambalamekumbura	18 3 11			35 0 4

Further information regarding these lands can be obtained from the Settlement Officer, and plans of them from the Surveyor-General.

Kurunegala S. O. 36—1924.

Kurunegala Notice No. 8,621.

Notice under "The Waste Lands Ordinances of 1897, 1899, 1900, and 1903."

TAKE notice that unless within three months from June 6, 1924, the persons, if any, who claim any interest in the lands hereinafter mentioned or in any one or more of such lands or to some interest therein make claim in person or in writing to the said lands or any of them or to some interest therein to F. Leach, Esq., Special Officer appointed under section 28 of "The Waste Lands Ordinances of 1897, 1899, 1900, and 1903," at his office at Colombo :

Such Special Officer, in pursuance of the powers vested in him by the said Ordinances, will declare by writing under his hand that the said lands, or such of them as to which no claim has been made, are the property of the Crown.

F. LEACH,
Special Officer.

NOTE.—A claim to a right of way over the said lands or any of them is a claim to an interest in the land or lands.

Description of the Lands referred to.

The following lots situate in the village of Tanmitagama, in the Katuwanna korale of the Wannī hatpattu of the Kurunegala District, of the North-Western Province :—

Block survey preliminary plan 1,945.

Lot.	Name of Land.	Extent, A. R. P.	Lot.	Name of Land.	Extent, A. R. P.
1	Ambagahamulawewa-ihalahenyaya	9 1 19	25	Galayaya, Higgahamukalana	36 0 33
2	Ambagahamulawewa (tank and bund)	9 0 8	27	Lindakumbura (reservation for footpath) (part of old tank)	0 0 18
3	Minipittaniya (cemetery)	0 2 28	27½	Footpath (part of old tank)	0 0 5
4	Helambagahamulawewa (tank and bund)	2 0 24	27¾	Lindakumbura (reservation for footpath) (part of old tank)	0 0 28
5	Helambagahamulawewukotuwehena (reservation for tank bund)	0 1 11	28	Siyambalaruppewatta	0 3 17
6	Ambagahamulahenyaya	80 3 31	30	Gambirigahakumbura (reservation for footpath)	0 0 29
7	Mahawewa (tank and bund)	37 0 25	30½	Footpath	0 0 6
8	Footpath	0 0 16	30¾	Mahawela (reservation for footpath)	0 0 28
9	Ihalaweledalupotehenyaya	36 2 7	31	Gansabhawa road and reservation	0 1 31
10	Welpillewa (reservation for tank bund)	0 2 10	37	Galayayehena, Porapaluwehenyaya (part of old tank)	16 3 6
11	Welpillewa	0 1 39	39	Medalandehenyaya and Mudaliya-agarehenyaya	54 0 3
13	Welpillewa (reservation for tank bund)	0 1 37	41	Puranehenyaya and Dehigahamulahena	31 3 20
14	Mahawelepillewa	0 2 29			
18	Gansabhawa road and reservation	1 0 13			
19	Approach road to cemetery	0 1 29			
20	Ambagahamulahena (reservation for tank bund)	1 2 8			
23	Gansabhawa road (part of old tank)	0 0 37			
24	Gansabhawa road and reservation	0 2 4			
					323 0 39

and bounded as follows : on the north by the village limits of Galewewa, Helogama, and Bamunugama ; on the east by the village limits of Siyambalagaswewa and Ratmale ; on the south by the village limits of Ratmale and Talagalla ; and on the west by the village limits of Talagalla and Galewewa.

NOTE.—The following lots lying within the above-mentioned boundaries are excluded from this notice and their aggregate acreage of 52 acres 2 roods and 36 perches is not included in the acreage of 323 acres and 39 perches given above :—

Block survey preliminary plan 1,945.

Lot.	Name of Land.	Extent, A. R. P.	Lot.	Name of Land.	Extent, A. R. P.
12	Gambirigahakumburuyaya	4 0 23	33	Mahawelewatta	0 2 26
15	Kongahamulahenedumgala	1 1 30	34	Medalandewatta	0 2 15
16	Wewuwanehedumgala	1 0 39	35	Medalandewatta	0 3 3
17	Agaredumgala	0 1 30	36	Lindakumbura and Kadurugahakumbura (part of old tank)	11 3 22
21	Lindakumbura (part of old tank)	1 3 6	40	Kamata (threshing floor)	0 0 16
22	Gangoda (do.)	2 2 23			
26	Gangoda (do.)	2 3 19			
29	Siyambalagahamuladumgala	0 2 27			
32	Mahawelekumburuyaya and Kongahakumburuyaya	23 1 37			52 2 36

Further information regarding these lands can be obtained from the Settlement Officer and plans of them from the Surveyor-General.

Kurunegala S. O. 37—1924.

Kurunegala Notice No. 8,622.**Notice under "The Waste Lands Ordinances of 1897, 1899, 1900, and 1903."**

TAKE notice that unless within three months from June 6, 1924, the persons, if any, who claim any interest in the lands hereinafter mentioned or in any one or more of such lands or to some interest therein make claim in person or in writing to the said lands or any of them or to some interest therein to F. Leach, Esq., Special Officer appointed under section 28 of "The Waste Lands Ordinances of 1897, 1899, 1900, and 1903," at his office at Colombo :

Such Special Officer, in pursuance of the powers vested in him by the said Ordinances, will declare by writing under his hand that the said lands, or such of them as to which no claim has been made, are the property of the Crown.

F. LEACH,
Special Officer.

NOTE.—A claim to a right of way over the said lands or any of them is a claim to an interest in the land or lands.

Description of the Lands referred to.

The following lots situate in the village of Bamunagama, in the Katuwana korale of the Wannu hatpattu, in the Kurunegala District of the North-Western Province :—

Block survey preliminary plan 1,944.

Lot.	Name of Land.	Extent, A. R. P.	Lot.	Name of Land.	Extent, A. R. P.
1 ..	Kadurugamulahenyaya	.. 6 1 16	14 ..	Minipittaniya (cemetery)	.. 0 2 35
2 ..	Footpath	.. 0 0 6	15 ..	Wewaihalahenyaya	.. 6 0 0
3 ..	Kudawahenyaya, Galagawahenyaya	42 0 32	16 ..	Mahawewa (tank and bund)	.. 17 0 8
4 ..	Kudawewa (tank and bund)	.. 11 1 16	20 ..	Kadurugamulahenyaya, Damba-	
9 ..	Kudawahenyaya	.. 0 3 8	21 ..	gahamulahenyaya	.. 22 1 4
10 ..	Do. (reservation for tank bund)	.. 0 1 8	22 ..	Adipara (footpath)	.. 0 0 6
11 ..	Alutwewa (tank and bund)	.. 0 3 34		Usgalagawahenyaya, Dangahamula-	
12 ..	Footpath	.. 0 0 18		henyaya	.. 33 0 19
13 ..	Approach road to cemetery	.. 0 0 30			141 2 0

and bounded as follows : on the north by the village limits of Helogama and Kadambuwa ; on the east by the village limits of Kadambuwa, Metiyakgama and Siyambalagaswewa ; on the south by the village limits of Siyambalagaswewa and Tanmitagama ; on the west by the village limit of Helogama.

NOTE.—The following lots lying within the above-mentioned boundaries are excluded from this notice, and their aggregate acreage of 30 acres 3 roods and 36 perches is not included in the acreage of 141 acres and 2 roods given above :—

Block survey preliminary plan 1,944.

Lot.	Name of Land.	Extent, A. R. P.	Lot.	Name of Land.	Extent, A. R. P.
5 ..	Siyambalagahamulawatta	.. 0 0 34	A 18 ..	Weuwanedungala	.. 0 1 7
A 6 ..	Godakiralagahamulawatta	.. 2 0 17	A 19 ..	Alutwatta	.. 1 0 5
A 7 ..	Mahawela	.. 19 1 2			30 3 36
A 8 ..	Meegahamulawatta	.. 1 2 1			
A 17 ..	Gangoda	.. 6 2 10			

Further information regarding these lands can be obtained from the Land Settlement Officer, and plans of them from the Surveyor-General.

Kurunegala S. O. 38—1924.

Kurunegala Notice No. 8,623.**Notice under "The Waste Lands Ordinances of 1897, 1899, 1900, and 1903."**

TAKE notice that unless within three months from June 6, 1924, the persons, if any, who claim any interest in the lands hereinafter mentioned or in any one or more of such lands or to some interest therein make claim in person or in writing to the said lands or any of them or to some interest therein to F. Leach, Esq., Special Officer appointed under section 28 of "The Waste Lands Ordinances of 1897, 1899, 1900, and 1903," at his office at Colombo :

Such Special Officer, in pursuance of the powers vested in him by the said Ordinances, will declare by writing under his hand that the said lands, or such of them as to which no claim has been made, are the property of the Crown.

F. LEACH,
Special Officer.

NOTE.—A claim to a right of way over the said lands or any of them is a claim to an interest in the land or lands.

Description of the Lands referred to.

The following lots situate in the village of Palugasewa, in the Katuwana korale of the Wannu hatpattu, in the Kurunegala District of the North-Western Province :—

Block survey preliminary plan 1,923.

Lot.	Name of Land.	Extent, A. R. P.	Lot.	Name of Land.	Extent, A. R. P.
1 ..	Kalawellamukalana	.. 23 0 0	7 ..	Kalawellamukalana	.. 7 3 20
2 ..	Minor road and reservation	.. 8 3 29	8 ..	Palugasewewa (tank and bund)	.. 17 0 31
3 ..	Palugasewamukalana	.. 541 1 38	9 ..	Gansabhawa road and reservation	.. 0 1 21
4 ..	Young teak	.. 88 1 10			706 3 32
5 ..	Kalawellanda	.. 19 0 24			
6 ..	Palugasewela (stream)	.. 0 2 19			

and bounded as follows : on the north by the village limits of Nagallegama, Kitulheragama, and Danpitigama ; on the east by the village limits of Danpitigama and Mirihanpitigama ; on the south by the village limit of Naramanakotuwa, part of Gansabhawa road and reservation (the village limit of Kiralagedera) ; on the west by the village limits of Walpaluwa, Embalegoda, and Moragollagama.

Further information regarding these lands can be obtained from the Land Settlement Officer, and plans of them from the Surveyor-General.

Kurunegala S. O. 39—1924.

LAND SALES IN THE SOUTHERN PROVINCE.

No. 4,131, S. P.—The Government Agent, Southern Province, will on Tuesday, July 22, 1924, at 1 P.M., at his office in Galle Kachcheri, put up to auction, for sale or settlement, or will otherwise dispose of, the under-mentioned portions of Crown land, in accordance with the regulations of Government regarding land sales. Twelve allotments of land situated in the Wellaboda pattu division of the Galle District of the Southern Province.

Lot.	Name of Land.	Name of Applicant.	Description.	Extent.			Upset price per acre, Rs.
				A.	R.	P.	
Preliminary plan 10,236. Village—Ambana. Claimant—Crown.							
1	Ganegodawatta	Don Tiadoris Angomuwohotti	Native garden	0	0	37	46
3	Do.	do.	Jungle	1	1	23	46*
Preliminary plan 10,817. Village—Magala south. Claimant—Crown.							
3	Kekiriyemanana	Suduhakuru Layaneris	Chena	2	0	0	60
Preliminary plan 11,747. Village—Gonapinuwala. Claimant—Crown.							
1	Imbulgahawattekele and Gonapinuwalaelamodera-deniya	Peter Francis Rodrigo Goonewardena of Panadure	Jungle and deniya (not for sale)	6	0	31	—†
2	Imbulgahawattekele	do.	Jungle	8	3	27	89
3	do.	do.	do.	1	1	3	86
4	Gonapinuwalaelamodera-deniya	do.	Deniya	2	1	22	80
5	Danwalkerellakumbura	do.	Paddy field (abandoned)	0	1	0	80
Village—Hikkaduwa.							
6	Nonagalgoda	Galhenege Babunhami and Pettatantiri Martin Sinno of Kalupe	Jungle	5	0	4	86
Preliminary plan 12,283. Village—Magala south. Claimant—H. H. Oradoris.							
2	Nugagahawatta-addarakatiya	H. Ediris de Silva Gunatilleka of Bala-pitiya	Native garden Plantation	0	3	2	60* 96
Claimant—Handaridewa Baba of Karandeniya.							
4	Moragahabedda	H. Ediris de Silva Gunatilleka of Bala-pitiya	Native garden Plantation	0	3	30	60 11
Preliminary plan 12,332. Village—Kobeituduwa. Claimant—Hiniduma Vitanage Cornelis Appu.							
5	Nalawedeniya	Kariyawasan Tiranagamage Penis de Silva of Kobeituduwa	Deniya	0	1	20	86
Preliminary plan 12,492. Village—Andadola. Claimant—Crown.							
1	Nelligasbokka	M. A. de Silva of Ambalangoda	Jungle	0	3	0	70

* These lots are readvertised at the risk of the original purchasers.

† Reservation.

Further information regarding these lands can be obtained from the Government Agent, Southern Province, and their plans from the Surveyor-General.

Colonial Secretary's Office,
Colombo, May 31, 1924.

CECIL CLEMENTI,
Colonial Secretary.

No. 4,132, S. P.—The Assistant Government Agent, Matara, will on Monday, July 21, 1924, at 10 A.M., at his office in Dikwella Resthouse, put up to auction, for sale or settlement, or will otherwise dispose of, the under-mentioned portions of Crown land, in accordance with the regulations of Government regarding land sales. Twenty-three allotments of land situated in the Wellaboda pattu division of the Matara District of the Southern Province.

Lot.	Name of Land.	Name of Applicant or Encroacher.	Description.	Extent.			Upset price per acre, Rs.
				A.	R.	P.	
Preliminary plan 12,395. Villages—Wauwa and Gandera.							
1	Kandegodella	W. Balasuriya	Garden	1	2	7	500*
2	Do.	C. Davith Appu and D. D. S. Ediriweera	do.	0	0	37	500*
3	Do.	L. G. Simon de Silva	do.	0	0	10	500*
4	Do.	W. Nanchohamy	do.	0	0	35	500*
Preliminary plan 12,436. Village—Kadawedduwa.							
1	Giganagewatta	S. Wijekoon	Chena	0	2	23	120
2	Awansihena alias Annasihena	do.	Citronella	2	0	30	120
Preliminary plan 12,441. Village—Dandeniya.							
1	Bakamunugahahena	N. G. Podiappuhamy	Garden	0	3	14	400*
2	Do.	do.	Citronella	0	2	11	120*
3	Do.	Ditto and others	do.	0	0	32	120*
4	Do.	A. K. Don David	do.	0	1	5	120*
5	Ambagahahena	do.	do.	0	1	2	120*

Lot.	Name of Land.	Name of Applicant or Encroacher.	Description.	Extent.			Upset price per acre, Rs.
				A.	R.	P.	
Preliminary plan 12,442. Village—Dandeniya.							
1	Medakuttiyehena	Mrs. A. D. S. Seneviratne	Citronella	0	0	32	200*
2	Do.	do.	do.	1	0	17	200*
3	Do.	Mr. F. W. Kempo	do.	1	3	12	100
Preliminary plan 12,443. Village—Urugamuwa East.							
1	Galandehena	H. Heenappu and others	Garden.	0	1	11	120*
2	Horagahatenne	N. G. Don Dionis	Citronella	2	3	33	100
3	Narangashena	G. Cornelis	Garden.	0	0	23	160*
Preliminary plan 12,445. Village—Dandeniya.							
1	Karagemulanekongahahena <i>alias</i> Pothudeniyehe	D. Samuel	Garden	0	0	39	52.50†
2	Keragemulanakongahahena <i>alias</i> Godellahena	N. G. Heenappuhamy and N. G. D. Carolis	Citronella	0	2	16	150*
3	Egodamalupalawahena	G. James and another	Chena	0	0	39	100
4	Pottudeniyehe	D. Girigoris	Not for sale	0	0	15	—‡
5	Do.	—	Reservation for the road	0	0	1	—‡
Preliminary plan 4,405. Village—Urugamuwa.							
11682	Dalukmandiyehena	H. G. Don Janis and D. C. Mahanama	—	0	3	2	120*

* For settlement on the cultivators.

† Value for the lot.

‡ Reservation.

Further particulars regarding these lots can be obtained from the Assistant Government Agent, Matara, and plans of them from the Surveyor-General.

Colonial Secretary's Office,
Colombo, May 31, 1924.

CECIL CLEMENTI,
Colonial Secretary.

No. 4,133, S. P.—The Assistant Government Agent, Matara, will on Tuesday, July 22, 1924, at 10 A.M. at his office in Hakmana Resthouse, put up to auction, for sale or settlement, or will otherwise dispose of, the under-mentioned portions of Crown land, in accordance with the regulations of Government regarding land sales. Twenty-one allotments of land situated in the Kandaboda pattu division of the Matara District of the Southern Province.

Lot.	Name of Land.	Name of Applicant or Encroacher.	Description.	Extent.			Upset price per acre, Rs.
				A.	R.	P.	
Final village plan 165. Village—Devalegama.							
13P2	Medinawalkadahena	P. D. Noris Appuhamy	Jungle	4	2	26	1,500*
13P4	Do.	do.	do.	0	2	21	1,500*
Final village plan 184. Village—Wepataira.							
67	Pallandeniya-aramba	A. S. S. Guneseke	Garden	0	1	31	120
26	Pulungahawattawewa <i>alias</i> Kola-gahawattawewa	P. A. Juwanis	Paddy land	0	1	6	486
59v	Bogahahena	do.	Scrub jungle	0	3	18	110
Final village plan 89. Village—Galetumba.							
5c	Horawitiyahena	K. A. M. D. Siyādoris	Jungle	1	1	22	85
31	Muruttawelawattahena <i>alias</i> Pussehena	—	do.	12	0	1	120
31E	Naduntenna-attarahena	—	Dola reservation.	2	3	8	—†
31F	Muruttawelawattahena <i>alias</i> Pussehena	J. Dissanayake	Jungle	25	1	35	120
31G	Muruttawelawattawehena <i>alias</i> Paraketiyehe	J. W. A. D. Andreas Appuhamy	do.	22	3	31	115
31H	Ditto <i>alias</i> Dolahena	do.	do.	6	2	14	120
31I	Dolahena	—	Dola reservation.	3	2	3	—†
31J	Paraketiyehe	M. Siyādoris	Stream reservation	0	0	37	—†
31K	Dolahena	—	Path reservation.	0	1	1	—†
49I	Dehigasmulleudahena <i>alias</i> Ambagahahena	E. L. Davith	Jungle	1	3	37	125
49J	Ambagahahenewatta	H. D. Nickolas and M. D. Don Luwis	Garden	0	0	39	125‡
49K	Do.	E. L. Davith	do.	0	0	15	120‡
49C	Dehigasmulle Uadahena	—	Dola reservation.	0	0	8	—†
49E	Paludehigaspewattahena <i>alias</i> Ruppewatta	—	Jungle	0	2	39	115
49L	Ambagahahena	—	Path reservation.	0	0	24	—†
Final village plan 188. Village—Narawelpita.							
24	Walasgalahena	H. S. Andiris	Chena	0	3	17	106

* Including mining rights.

† Reservation (not for sale).

‡ For settlement on the cultivators.

Further particulars regarding these lots can be obtained from the Assistant Government Agent, Matara, and plans of them from the Surveyor-General.

Colonial Secretary's Office,
Colombo, May 31, 1924.

CECIL CLEMENTI,
Colonial Secretary.

Lot.	Name of Land.	Name of Applicant.	Description.	Extent.		Upset price per acre, Rs.
				A.	R. P.	
Preliminary plan 6,317. Village—Aiyatigewewa.						
1	Moragahaidama	V. Kapuwa	Jungle	1	0 1	20
Preliminary plan 6,318. Village—Wattewewa.						
1	Dambagahaidama	P. Wannihamy	Chena	3	0 26	20
2	Do.	—	do.	4	0 24	20
Preliminary plan 6,324. Village—Elapatwewa (palu).						
1	Mailagahaidama	—	Reservation along the bund	0	2 10	—*
2	Do.	K. Appurala of Mahanetiwewa and another	Jungle fit for paddy	4	0 7	20
3	Dambagahaidama	M. Naidurala, Vel-Vidane, of Elapatwewa and G. Udayare and another of Mahanetiwewa	Low jungle fit for paddy	7	0 20	20
4	Mailagahaidama	—	Reservation for Kadawela-ela	0	1 20	—*
5	Do.	—	Reservation for bund	0	2 4	—*
6	Do.	N. Menikrala, ex Vel-Vidane, and another of Mahanetiwewa	Reservation for tank	4	0 3	—*
Preliminary plan 6,354. Village—Maha Nambadawewa.						
1	Siyambalagahaidama	A. Silamburala	Jungle fit for paddy	2	0 16	24
2	Do.	—	Reservation along the tank bund	0	2 15	—*
Preliminary plan 6,364. Village—Sinhala Etawirawewa.						
1	Mailagahaidama	U. Menikrala of Lunuatulewa	Low jungle fit for paddy	3	0 6	20
2	Kadurugahaidama	U. Silamburala, Vel-Vidane, of Lunuatulewa	Jungle, contains 1 ebony tree	1	0 0	27.50
3	Do.	—	Reservation along the cart track	0	0 6	—*
Preliminary plan 6,386. Village—Italwiddawewa.						
1	Dambagahaidama	A. Menikrala	Chena fit for paddy	1	3 22	20
2	Do.	—	Reservation along tank bund	0	2 22	—*
Preliminary plan 6,387. Village—Dunukeiyaulpota.						
1	Dambagahaidama	Una Mohammado	Jungle fit for paddy	2	0 0	46
Preliminary plan 6,542. Village—Kiriketuwewa.						
1	Kongahaidama	—	Paddy field (encroachment by K. Ukku Banda)	0	3 17	28
2	Ehatugahaidama	N. Seerala	Low jungle fit for garden	4	0 23	21
Preliminary plan 6,593. Village—Mahakatuwaragollewa.						
1	Dambagahakele	—	Reservation for tank bund	0	1 11	—*
2	Dambagahaidama	—	Paddy field (encroachment by U. Appurala)	0	2 11	26
3	Do.	W. Appurala	Low jungle fit for paddy	3	0 24	30
4	Dambagahakele	—	Low jungle	3	3 25	24
5	Diulgaha-akkaraya	N. G. Punchirala Gamarala	Low jungle fit for paddy	0	3 18	20
6	Dambagahaidama	—	Reservation for path	0	0 14	40
Preliminary plan 6,662. Village—Kebitigollewa.						
1	Paluwatti-idamamukalana	—	Reservation along the minor road	0	0 13	—*
2	Do.	P. V. Menikrala and 2 others	Forest, contains ebony, mora, &c.	1	3 39	22.50
Preliminary plan 6,663. Village—Medawewa.						
1	Kongahaidama	B. Kaluwa	Low jungle fit for paddy	3	0 24	20
2	Do.	—	Reservation along the Wan-ela	0	1 38	—*
Preliminary plan 6,668. Village—Wattewewa.						
1	Nugagahaidama	—	Reservation along the cart track	0	0 25	—*
2	Do.	U. Kadirate and 2 others	Chena fit for garden	2	2 1	21
Preliminary plan 6,669. Village—Kiriketuwewa.						
1	Mailagahaidama	—	Reservation along the main road	0	0 19	—*
2	Do.	K. Ukku Banda and another	Chena fit for paddy	2	3 26	20
3	Lolugahaidama	K. Menikrala	Low jungle fit for paddy	1	0 3	20
Preliminary plan 6,670. Village—Wattewewa.						
1	Mailagahaidama	B. M. Gunasinghe	Chena fit for paddy	3	3 28	20
2	Do.	do.	do.	2	1 2	20
3	Dambagahaidama	C. R. Kiri Banda and another	do.	3	0 37	20

* Not for sale.

Further particulars regarding these lands can be had from the Government Agent, North-Central Province, and their plans from the Surveyor-General.

Colonial Secretary's Office,
Colombo, June 4, 1924.

CECIL CLEMENTI,
Colonial Secretary.

No. 2,361, N.C. P.—The Government Agent, North Central Province, will on Wednesday, July 23, 1924, at 2 P.M., at his office in Public Works Department bungalow, Kebetigollewa, put up to auction, for sale or settlement, or will otherwise otherwise dispose of, the under-mentioned portions of Crown land, in accordance with the regulations of Government regarding land sales. Fifty allotments of land situated in the Kunchuttu korale in Hurulu palata of the Nuwarakalawiya district of the North-Central Province.

Lot.	Name of Land.	Preliminary plan 6,709. Village—Galkadawala. Name of Applicant.	Description.	Extent,			Upset price per acre, Rs.
				A.	R.	P.	
1	Kadurugahaidama	—	Reservation along the bund	0	0	23	—*
2	Do.	Malhamy, Vel-Vidane (deceased)	Open land	0	1	37	20
3	Mailagahaidama	W. Nanhamy	Low jungle fit for paddy	2	2	29	20
4	Do.	—	Reservation along the cart track	0	0	32	—*
5	Do.	W. Nanhamy	Low jungle fit for paddy	0	0	31	20
6	Do.	—	Reservation along the well-ela	0	0	21	—*
Preliminary plan 6,710. Village—Sinhala Etawirawewa.							
1	Dambagahaidama	M. Sellate and another	Jungle and open land	1	3	36	21
2	Diulgahaidama	S. Kandate (deceased) of Punchi Hamillewa	do.	1	0	15	22
3	Do.	U. Pulingurula and others	do.	6	0	10	22
4	Do.	—	Reservation for path	0	0	7	—*
Preliminary plan 6,715. Village—Indigollewa.							
1	Welangahaidama	W. Dingirala of Yakawewa	High jungle	2	0	6	34
Preliminary plan 6,718. Village—Yakawewa.							
1	Diulgahaidama	S. Menikrala	Low jungle	2	0	10	26
2	Do.	—	Reservation along the cart track	0	0	8	—*
Preliminary plan 6,719. Village—Yakawewa.							
1	Dambagahaidama	M. Ukkurula of Nikawewa	Low jungle	2	0	9	24
Preliminary plan 6,720. Village—Punchi Hammillewa.							
1	Diulgahaidama	W. Ukkurula	Chena	0	3	24	20
2	Mailagahayaya Mailagahaidama	alias K. G. Malhamy Upasakarala and 4 others	Jungle	4	1	21	20
Preliminary plan 6,721. Village—Punchi Hammillewa.							
1	Moragahaidama	—	Reservation along the cart track	0	0	25	—*
2	Do.	K. Pinhamy and another	Jungle	2	0	27	32
3	Do.	K. G. Malhamy Upasakarala	do.	0	3	22	25
4	Do.	—	Reservation along the Horo-ela	0	0	12	—*
Preliminary plan 6,722. Village—Talgaswewa.							
1	Dambagahaidama	U. Menikrala	Chena	1	3	24	22
2	Do.	—	Reservation along the tank bund	0	2	20	—*
Preliminary plan 6,724. Village—Morakewa.							
1	Dambagahaidama	B. Kandate	Jungle	2	1	11	21
2	Do.	—	Reservation along wan-ela	0	1	11	—*
Preliminary plan 6,732. Village—Nambadawewa.							
1	Timbirigahaidama	N. Punchirala	Jungle contains an ebony tree	0	2	39	40
2	Do.	—	Reservation for the cart track	0	0	24	—*
Preliminary plan 6,733. Village—Guru Hammillewa.							
1	Dambagahaidama	—	Reservation along the tank bund	0	3	22	—*
2	Do.	A. Nambirala, Vel-Vidane of Gonumeriyawa	High jungle	2	3	20	24
Preliminary plan 6,741. Village—Nambadawewa.							
1	Mailagahaidama	—	Reservation along the Yoda-ela	0	2	9	—*
2	Do.	K. Naidurala	Jungle	1	0	36	20
3	Do.	M. Punchirala	do.	0	3	39	20
4	Diulgahaidama	N. Sellate of Tittagonewa	do.	0	3	37	20
5	Mailagahaidama	—	Reservation for path	0	0	6	—*
6	Do.	S. Menikrala of Nambadawewa	Jungle	1	0	10	20
Preliminary plan 6,759. Village—Alut Hammillewa alias Alutgama.							
1	Dambagahaidama	N. Kadira Velate	Jungle	1	3	4	22
2	Helambagahaidama	N. Ukkurula, Vel-Vidane	do.	2	0	2	26
Preliminary plan 6,704. Village—Galapitawewa (palu) Medawewa.							
1	Dambagahaidama	—	Reservation along the wan-ela	0	3	19	—*
2	Do.	K. Rankira and 4 others	Low jungle partly cleared fit for paddy	3	2	4	28
3	Do.	—	Reservation for cart track	0	0	34	—*
4	Do.	K. Rankira and 4 others	Low jungle partly cleared fit for paddy	0	0	34	28
5	Do.	—	Reservation along the tank bund	0	2	37	—*
Preliminary plan 6,703. Village—Tittagonewa.							
1	Mailagahaidama	K. Naidurala	Low jungle fit for paddy	0	3	35	21
2	Do.	K. Puchirala Arachchi	do.	1	3	33	24
Preliminary plan 6,702. Village—Katuwaragollewa Kudagama (palu) Katuwaragollewa.							
1	Dambagahaidama	—	Reservation along the tank bund	0	1	22	—*
2	Do.	N. Punchirala Gamarala	High jungle contains palu and milla trees	2	2	13	23
Preliminary plan 6,696. Village—Hendegama.							
1	Godakiralahaidama	—	Cleared land	0	3	61	20
2	Do.	A. Sellawannihamy	Low jungle	0	2	28	20

Lot.	Name of Land.	Name of Applicant.	Description.	Extent.			Upset price per acre, Rs.
				A.	R.	P.	
Preliminary plan 6,695. Village—Relapanewa.							
1	Illukwewakele	A. Udayare	Low jungle	2	0	15	24
2	Do.	—	Reservation along the tank bund and ela	1	1	2	—*
Preliminary plan 6,691. Village—Maha Olugaskada (palu) Herat Hammillewa.							
1	Dambagahaidama	M. Kandate	Forest	4	0	37	24

* Not for sale.

Further particulars regarding these lands can be had from the Government Agent, North-Central Province, and their plans from the Surveyor-General.

Colonial Secretary's Office,
Colombo, June 4, 1924.

CECIL CLEMENTI,
Colonial Secretary.

No. 2,362, N.C. P.—The Government Agent, North-Central Province, will on Tuesday, July 22, 1924, at 2 P.M., at his office in Public Works Department bungalow at Kebitigollewa, put up to auction, for sale or settlement, or will otherwise dispose of, the under-mentioned portions of Crown land, in accordance with the regulations of Government regarding land sales. Thirty-seven allotments of land situated in the Kunchuttu korale in Hurulu palata of the Nuwarakalawiya district of the North-Central Province.

Lot.	Name of Land.	Name of Applicant.	Description.	Extent.			Upset price per acre, Rs.
				A.	R.	P.	
Preliminary plan 6,671. Village—Wattewewa.							
1	Kadurugahaidama	N. Sellawannihamy	Chena fit for garden	0	1	38	20
Preliminary plan 6,677. Village—Lolugaswewa (palu).							
1	Dambagahaidama	B. M. Appuhamy of Timbiriwewa	Low jungle fit for paddy	8	1	6	20
Preliminary plan 6,679. Village—Hammillawetiya.							
1	Kongahaidama	K. G. Punchi Appu Arachchi and 3 others	Chena contains 4 paddy ridges	5	0	10	22
Preliminary plan 6,680. Village—Kudagama (palu) Gonuhaddanewa.							
1	Mailagahaidama	—	Reservation along the tank bund	0	0	16	—*
2	Do.	K. Ukkurala	Low jungle fit for paddy	1	0	10	26
Preliminary plan 6,681. Village—Hammillawetiya.							
1	Dambagahaidama	V. B. Udayare, Vel-Vidane, and another	Low jungle	2	0	22	23
2	Mailagahaidama	A. Wannihamy and another	do.	1	3	26	22
3	Dambagahaidama	—	Reservation along the wan-ela	0	2	3	—*
Preliminary plan 6,682. Village—Katuwaragollewa.							
1	Mailagahaidama	N. G. Puchirala Gamarala	Paddy field (encroachment by the applicant)	1	0	11	31
Preliminary plan 6,683. Village—Kongollewa (palu).							
1	Diulgahaidama	U. Puchiappurula and 5 others of Hendegama	Low jungle fit for paddy	6	0	10	20
Preliminary plan 6,684. Village—Kirimetiya.							
1	Dambagahaidama	W. Kandappurula	Chena	2	0	10	20
Preliminary plan 6,685. Village—Tammamwewa.							
1	Do.	S. Naidurala of Tittagonewa	Low jungle and Chena fit for paddy	1	0	6	22
2	Do.	—	do.	1	1	2	20
3	Tammamnewakele	—	Reservation for path	0	0	29	—*
4	Do.	P. Appurula, Vel-Vidane	Low jungle and chena fit for paddy	8	0	3	22
5	Do.	—	Reservation along the Elapota-ela	0	3	15	—*
6	Mailagahaidama	U. Kalingurala	Low jungle and chena fit for paddy	2	1	5	22
Preliminary plan 6,686. Village—Maha Olugaskada (palu) (Herat Hammillewa).							
1	Migahaidama	—	Reservation along the tank bund	0	1	6	—*
2	Do.	—	Forest	0	3	24	39
3	Do.	K. Menikrala of Herat Hammillewa	do.	0	1	32	39
4	Do.	do.	do.	0	2	8	41
5	Lolugahaidama	S. M. Kapurala, Vel-Vidane, of Herat-Hammillewa	do.	1	0	4	38.50
6	Do.	do.	do.	0	3	18	38.50
Preliminary plan 6,687. Village—Pahala Herat Hammillewa (palu) (Herat Hammillewa).							
1	Mailagahaidama	K. Pinhamy of Tittagonewa	Jungle	1	3	35	22
2	Dambagahalanda alias Dambagahaidama	D. Silamburala of Herat Hammillewa	Chena	2	3	39	22
Preliminary plan 6,688. Village—Maha Olugaskada (palu) (Herat Hammillewa).							
1	Maha Olugaskadakele alias Dambagahaidama	—	Reservation along the tank bund	0	3	2	—*
2	Do.	W. Kapurala of Herat Hammillewa	Forest	1	3	22	29
Preliminary plan 6,689. Village—Mahaolugaskada (palu) (Herat Hammillewa).							
1	Mailagahaidama	P. Sellate and another, both of Herat Hammillewa	Low jungle fit for paddy	3	3	38	24

Preliminary plan 6,690. Village—Kuda Nambadawewa (palu) (Tittagonewa).

Lot.	Name of Land.	Name of Applicant.	Description.	Extent.		Upset price per acre, Rs.
				A. R. P.		
1	Moragahaidama Mailagahaidama	<i>alias</i> K. Pinhamy of Tittagonewa	Jungle fit for paddy	2	0 37	29
2	Do.	—	Reservation along the tank bund	0	2 3	—*
3	Mailagahaidama	U. Naidurala of Tittagonewa	Low jungle (old chena) fit for paddy	1	0 3	22
4	Wiragahaidama	K. Pinhamy of Tittagonewa	Jungle contains palu, hammilla, &c. (fit for paddy)	2	0 23	43
5	Puranawela	—	Paddy field (encroachment by Naidurala)	0	1 5	30

Preliminary plan 6,705. Village—Kunchuttuwa.

1	Dambagahaidama	K. G. Kadirate of Kemitigollewa	Low jungle	1	3 17	22
2	Do.	A. Ukkurala and another	do.	3	3 28	22

Preliminary plan 6,706. Village—Kunchuttuwa.

1	Mailagahaidama	U. Appurala <i>ex</i> Vel-Vidane, and another	Low jungle	3	3 37	20
2	Do.	—	Reservation along the tank bund	1	0 38	—*

* Not for sale.

Further particulars regarding these lands can be had from the Government Agent, North-Central Province, and their plans from the Surveyor-General.

Colonial Secretary's Office,
Colombo, June 4, 1924.

CECIL CLEMENTI,
Colonial Secretary.

LAND SALES IN THE PROVINCE OF SABARAGAMUWA.

No. 1,130, P. of S.—The Government Agent, Province of Sabaragamuwa, will on Tuesday, July 22, 1924, at 1.30 P.M., at his office in Ratnapura, put up to auction, for sale or settlement, or will otherwise dispose of, the under-mentioned portions of Crown land in accordance with the regulations of Government regarding land sales. Nine allotments of land situated in the Ratnapura District of the Province of Sabaragamuwa.

Preliminary plan 3,349. Village—Ihalagalagama, Kadawata korale.

Lot.	Name of Land.	Name of Applicant.	Description.	Extent.		Upset price per acre, Rs.
				A. R. P.		
1	Doraliyadda	P. V. Ausadahamy	Paddy field	0	0 38	26

Final village plan 10. Village—Kalalella Atakalan korale.

46DI	Minuwanwiladeniya	Encroachment by the Wellandura Tea & Rubber Company Limited	Tea 6 years old	0	0 4	760
------	-------------------	---	-----------------	---	-----	-----

Preliminary plan 3,323. Village—Walebodā Kadawata korale.

1	Galkoratuwa	G. Mohottihamy and others	Patana contains a temporary building	0	1 1	25
2	Galviheramukalana	do.	Forest contains an ancient rock temple	0	1 15	25

Preliminary plan 2,812. Village—Embilipitiya, Kolonna korale, Udagama.

1	Hingureareaswedduma	Muhandiram K. A. Don Paules	Paddy field	6	0 17	15
1D	Do.	do.	Deniya	1	1 34	20
1E	Do.	do.	Scrub suitable for paddy cultivation	0	3 3	20
1F	Do.	do.	Threshing floor for lot 1	0	0 11	15

Preliminary plan 3,382. Village—Ellawala Ihalagama Kuruwiti korale.

1	Nanawalapittaniya <i>alias</i> Wilepittaniyedeniya	B. A. Jayawardana	Paddy field	1	3 11	31
2	Do.	—	Scrub jungle	0	0 27	—*

* Reservation for Gansabhawa road (not for sale).

Note.—Lot 1 in preliminary plan 3,349, lots 1 and 1F in preliminary plan 2,812 and lot 1 in preliminary plan 3,382 have been asweddumized by the applicants on Crown permits under Food Production Circulars, and will be sold to them at the upset prices noted against each lot, plus cost of land marks in case of lots 1 and 1F in preliminary plan 2,812. Lots 1, 1D, 1E and 1F in preliminary plan 2,812 will be sold subject to an irrigation rate of Rs. 2 per acre per annum subject to revision at any time.

Further information respecting these lands may be obtained from the Government Agent, Province of Sabaragamuwa, and plans of them from the Surveyor-General.

Colonial Secretary's Office,
Colombo, June 4, 1924.

CECIL CLEMENTI,
Colonial Secretary.

LAND ACQUISITION NOTICES.

HAVING been duly directed by the Governor, with the advice of the Executive Council, acting under the provisions of Ordinance No. 3 of 1876, section 6, as amended by section 3 of Ordinance No. 10 of 1911, to take order for the acquisition of the following lands, required for a public purpose, namely, for widening Bambalapitiya road:—

Lot.	Name of Land.	Description.	Name of Claimant.	Extent.		
				A.	R.	P.
1	—	Lawn contains 1 mango tree ..	Crown ..	0	0	7.92
2	Part of "Tamund" premises	Part of flower garden contains part of masonry wall	do. ..	0	0	1.36
4	Part of "Tamund" and "Ricabree" premises bearing assessment No. 445	Part of flower garden contains 14 arecanut trees, parts of roads, part of masonry wall and masonry gate pillars, and part of tennis court	do. ..	0	0	3.87
5	Part of "Ricabree" premises bearing assessment No. 445	Part of garden contains 1 coconut tree about 20 years old and part of masonry wall	do. ..	0	0	0.35
6	Part of premises bearing assessment No. 28c	Garden (bare land)	do. ..	0	0	0.35
11	Part of "Henrietta House" premises bearing assessment No. 446	Part of garden contains 2 arecanut trees and part of masonry wall	do. ..	0	0	0.45
12	Do. ..	Part of garden contains 2 jak trees, 1 arecanut tree, and part of masonry wall	do. ..	0	0	0.35
14	Part of premises bearing assessment No. 19	Part of garden (bare land)	do. ..	0	0	0.35
15	Do. ..	do. ..	do. ..	0	0	0.25
16	Part of "Elerine" premises bearing assessment No. 447	Part of lawn and part of road	do. ..	0	0	0.86
19	Part of "Hawthorn Villa" premises bearing assessment No. 448	Part of garden contains part of masonry wall	do. ..	0	0	0.39
21	Do. ..	Part of garden (bare land) contains part of masonry wall	do. ..	0	0	0.50
22	Do. ..	Part of garden (bare land)	do. ..	0	0	0.12
26	Part of premises bearing assessment No. 21 (5)	Part of flower garden	do. ..	0	0	0.05
27	Part of "Somagiri" premises bearing assessment No. 449	Part of flower garden contains part of masonry wall	do. ..	0	0	0.06
29	Do. ..	Part of garden (bare land) contains part of masonry wall and parts of masonry gate pillars	do. ..	0	0	0.86
30	Do. ..	Part of flower garden (bare land) contains part of masonry wall and a part of a masonry gate pillar	do. ..	0	0	0.19
3	Part of "Arundel" premises bearing assessment No. 22	Garden contains 3 arecanut trees and parts of masonry wall	do. ..	0	0	0.81
3	Part of "Tamund" and "Ricabree" premises bearing assessment No. 445	Part of flower garden contains 23 coconut trees about 20 years old, 2 coconut plants about 2 years old, 5 mango trees, 12 arecanut trees, parts of roads, part of a tennis court, and parts of masonry wall with masonry gate pillars	Mrs. J. E. R. Perera	0	1	2.79
	Part of premises bearing assessment No. 28c	Garden contains 1 coconut tree about 20 years old, 3 mango trees, and 20 arecanut trees	Mr. C. Austin	0	0	8.33
	Part of "Estelville" premises bearing assessment No. 28B	Part of flower garden contains a part of a masonry wall	Mrs. Sam de Vos	0	0	0.02
	Part of "Linville" premises bearing assessment No. 28A	Part of flower garden contains part of masonry wall and gate pillars	Mrs. C. de Vos	0	0	3.50
	Part of "Henrietta House" premises bearing assessment No. 446	Part of garden contains 5 coconut trees about 20 years, 1 jak tree, 1 arecanut tree, part of road and part of masonry gate pillars	Mr. A. B. Claasen	0	0	4.02
	Part of premises bearing assessment Nos. 19 and 19A (2)	Part of coconut garden contains 10 coconut trees 30 years old, 1 coconut plant about 3 years old, 2 arecanut trees, 1 jak tree, and part of tiled masonry building	Victoria Ferdinandus	0	0	19.75
	Part of "Elerine" premises bearing assessment No. 447	Part of lawn contains part of road	Mrs. Witham of the Straits Settlements	0	0	0.50
	Part of premises bearing assessment Nos. 20 (1) and 20A (3)	Part of garden contains 4 coconut trees about 20 years old and part of tiled masonry building	Mr. J. A. P. Nanayakara	0	0	8.43
	Part of "Hawthorn Villa" premises bearing assessment No. 448	Part of garden contains 8 coconut trees about 20 years old, part of road, and part of masonry wall with masonry gate pillars	Mrs. M. G. Anthonisz of the Straits Settlements	0	0	10.32
	Part of premises bearing assessment Nos. 20 (6) and 20 (7)	Part of coconut garden contains 2 coconut trees 20 years old and parts of 2 tiled masonry buildings	Mr. C. E. Grero	0	0	4.94
	Part of premises bearing assessment Nos. 21A and 21 (4)	Part of garden contains part of 2 tiled masonry buildings and masonry wall	Mr. Gabriel Fernando	0	0	2.73

Lot.	Name of Land.	Description.	Name of Claimant.	Extent.		
				A.	R.	P.
32	Part of "Arundel" premises bearing assessment No. 22	Garden contains 6 coconut trees about 20 years old, 2 jak and 11 arecanut trees, part of road, and part of masonry walls and masonry gate pillars	Mr. Gabriel Fernando	0	0	10.25
25	Part of premises bearing assessment No. 21 (5)	Part of flower garden contains masonry wall and part of tiled masonry building	Mr. A. J. de Alwis.	0	0	1.00
28	Part of "Somagiri" premises bearing assessment No. 449	Part of garden contains 2 coconut trees about 20 years old, part of roads, parts of masonry walls, masonry gate pillars, and parts of masonry gate pillars	Mr. M. B. Peris	0	0	10.08
31	Part of premises bearing assessment No. 21	Part of garden contains 5 coconut trees about 30 years old	His Grace the Archbishop of Ceylon	0	0	8.96
34	Part of premises bearing assessment Nos. 23A and 23B	Part of flower garden contains part of masonry walls	Mr. R. S. Peris	0	0	0.75
				0	3	36.06

I hereby give public notice, as required by section 7, that the Government proposes to take possession of the above lands. All persons interested in the aforesaid lands are hereby required to appear personally or by agent before me at the Municipal Office, Colombo, on Monday, June 30, at 10 A.M., and to state the nature of their respective interests in the lands, and the amount and particulars of their claims to compensation for such interests.

The Municipal Office,
Colombo, June 4, 1924.

T. REID,
Chairman, Municipal Council, and Mayor of Colombo.

HAVING been duly directed by the Governor, with the advice of the Executive Council, acting under the provisions of "The Land Acquisition Ordinance of 1876," section 6, to take order for the acquisition of the following land, required for a public purpose, namely, for building a Cottage Hospital at Chavakachcheri, to wit:—

Lot.	Name of Land.	Description.	Preliminary plan 6,186. Village—Chavakachcheri South.	Name of Claimant.	Extent.		
					A.	R.	P.
1	Kaddukkani	Native garden	Kartigesu Kandiah and Mankayatkarasy, daughter of Velup-pillai Kumarasamy.	5	1	3.1	

I hereby give public notice, as required by section 7, that the Government proposes to take possession of the land. All persons interested in the aforesaid land are hereby required to appear personally or by agent before me at Jaffna Kachcheri, on June 30, 1924, at 11 A.M., and to state the nature of their respective interests in the land, and the amount and particulars of their claims to compensation for such interests.

Jaffna Kachcheri,
May 23, 1924.

L. W. C. SCHRADER,
Government Agent.