

Ceylon Government Gazette

Published by Authority.

No. 7,899 — FRIDAY, JUNE 13, 1924.

Part III.—Lands.

Separate paging is given to each Part in order that it may be filed separately.

	PAGE		PAGE		PAGE
Land Settlement Notices :—		Land Sales by the Government Agents :—		Land Sales by the Settlement Officer :—	
Final Orders ..	660	North-Western Province ..	—	Northern Province ..	—
Preliminary Notices ..	685	North-Central Province ..	695	Eastern Province ..	—
Land Sales by the Government Agents :—		Province of Uva ..	—	North-Western Province ..	—
Western Province ..	600	Province of Sabaragamuwa ..	—	North-Central Province ..	—
Central Province ..	692	Land Sales by the Settlement Officer :—		Province of Uva ..	—
Southern Province ..	694	Western Province ..	—	Province of Sabaragamuwa ..	—
Northern Province ..	—	Central Province ..	—	Land Acquisition Notices ..	696
Eastern Province ..	—	Southern Province ..	—	Land Resumption Notices ..	—

FINAL ORDERS.

Colombo S. O. No. 48.

Order under Section 4, Sub-section (1), of "The Waste Lands Ordinances of 1897, 1899, 1900, and 1903," declaring Land to be Crown Property.

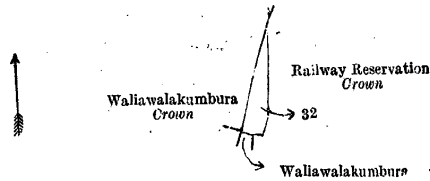
In the matter of the land commonly called or known as Waliawalakumbura, situate in the village of Wanawahala, in the Adikari pattuwa of the Siyane korale west of the Colombo District, in the Western Province, and of "The Waste Lands Ordinances of 1897, 1899, 1900, and 1903."

WHEREAS in pursuance of section 1 of the said Ordinances it was duly notified on the 9th day of March, 1923, that no claim to the land commonly called or known as Waliawalakumbura, situate in the village of Wanawahala, in the Adikari pattuwa of the Siyane korale west of the Colombo District, in the Western Province, containing in extent 3·25 perches, and shown as lot 32 in preliminary plan 16,158 and in the annexed diagram, was made to Walter Terence Stace, Special Officer appointed under section 28 of the said Ordinances, within the period of three months from the date specified in such notice, such land would be declared the property of the Crown, and dealt with on account of the Crown (*vide* Notice No. 8,299) :

And whereas Peter de Saram made claim thereto, and whereas the said claimant has withdrawn his claim to the said land, I, Louis Lucien Hunter, Special Officer appointed under section 28 of the said Ordinances, under and by virtue of the powers vested in me in that behalf by section 4 of the said Ordinances, do hereby on this 15th day of February, 1924, order and declare under section 4, sub-section (1), of the said Ordinances, that the said land, as more fully described hereinbelow, is the property of the Crown.

Description of the Land referred to.

The land commonly called or known as Waliawalakumbura, situate in the village of Wanawahala, in the Adikari pattuwa of the Siyane korale west of the Colombo District, in the Western Province, containing in extent 3·25 perches, shown as lot 32 in preliminary plan 16,158 and in the annexed diagram; and bounded as follows: on the north and east by a railway reservation to be declared the property of the Crown under the Waste Lands Ordinances; on the south by Waliawalakumbura to be declared the property of the Crown under the Waste Lands Ordinances; on the west by Waliawalakumbura claimed by Mr. Peter de Saram.



Surveyor-General's Office,
Colombo, November 23, 1923.

Scale of 2 Chains to an Inch.

C. H. VINCE,
for Acting Surveyor-General.

February 15, 1924.

L. L. HUNTER,
Special Officer.

Kurunegala S. O. No. 3,491.

Order under Section 4, Sub-section (1), of "The Waste Lands Ordinances of 1897, 1899, 1900, and 1903."

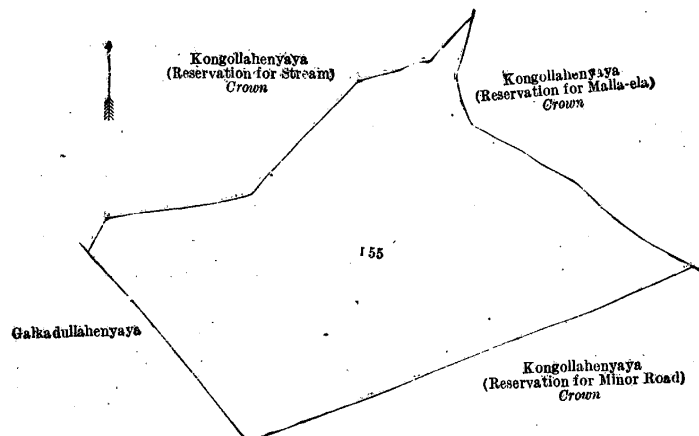
In the matter of the land commonly called or known as Kongollahenyaya, situate in the village of Kongolla, in the Tittaweligandahaye korale of the Hiriyala hatpattu of the Kurunegala District, in the North-Western Province, and of "The Waste Lands Ordinances of 1897, 1899, 1900, and 1903."

WHEREAS in pursuance of section 1 of the said Ordinances it was duly declared and notified on the 20th day of May, 1921, that if no claim to the land commonly called or known as Kongollahenyaya, situate in the village of Kongolla, in the Tittaweligandahaye korale of the Hiriyala hatpattu of the Kurunegala District, in the North-Western Province, containing in extent 27 acres 2 roods and 14 perches, and shown as lot 155 in preliminary plan 4,124 and in the annexed diagram, was made to Norman Albert Hampton, Special Officer appointed under section 28 of the said Ordinances, within the period of three months from the date specified in the said notice, such land would be declared the property of the Crown, and dealt with on account of the Crown (*vide* Notice No. 7,871):

And whereas William Fernando made claim thereto, and Norman Albert Hampton, the aforesaid Special Officer, made due inquiry into such claim; and whereas the said claimant and Norman Albert Hampton, the aforesaid Special Officer, came to an agreement in writing dated the 4th day of October, 1922, concerning the said land, under section 4, sub-section (1), of the said Ordinances, whereby it was agreed that the said claimant should be declared the purchaser of the said land, upon payment on or before the 4th day of April, 1923, to the Settlement Officer, of a sum of Rupees Six hundred and Ninety-one only (Rs. 691), as the purchase amount of the said land; and whereas the date for payment was all extended to the 15th day of September, 1923; and whereas the said amount has been paid by the said claimant within the¹ extended time, he is hereby, in pursuance of the agreement aforementioned, declared to be the purchaser of the said land,¹⁸ as more fully described herein below.

Description of the Land referred to.

The land commonly called or known as Kongollahenyaya, situate in the village of Kongolla, in the Tittaweligandahaye korale of the Hiriyala hatpattu of the Kurunegala District, in the North-Western Province, containing in extent 27 acres 2 roods and 14 perches, shown as lot 155 in preliminary plan 4,124 and in the annexed diagram; and bounded as follows: on the north by Kongollahenyaya (reservation for stream) to be declared the property of the Crown under the Waste Lands Ordinances, Kongollahenyaya (reservation for Malla-ela) to be declared the property of the Crown under the Waste Lands Ordinances; on the east by Kongollahenyaya (reservation for Malla-ela) to be declared the property of the Crown under the Waste Lands Ordinances, Kongollahenyaya (reservation for minor road) to be declared the property of the Crown under the Waste Lands Ordinances; on the south by Kongollahenyaya (reservation for minor road) to be declared the property of the Crown under the Waste Lands Ordinances, Galkadullahenyaya claimed by K. Tikiri Ban and others; on the west by Galkadullahenyaya claimed by K. Tikiri Banda and others, Kongollahenyaya (reservation for stream) to be declared the property of the Crown under the Waste Lands Ordinances.



Surveyor-General's Office,
Colombo, October 12, 1923.

Scale of 8 Chains to an Inch.

C. H. VINCE,
for Acting Surveyor-General.

January 30, 1924.

F. LEACH,
Special Officer.

The consent of His Excellency the Governor has been obtained to the publication of the above order under section (2) of the said Ordinances.

Dated at Colombo, this 20th day of March, 1924.

B. BELLETH,
for Colonial Secretary.

Kurunegala S. O. No. 3,492.

Order under Section 4, Sub-section (1), of "The Waste Lands Ordinances of 1897, 1899, 1900, and 1903," declaring Land to be Crown Property.

In the matter of the lands commonly called or known as Kongollahenyaya (reservation for stream), Kongollahenyaya (reservation for Malla-ela), and Kongollahenyaya (reservation for minor road), situate in the village of Kongolla, in the Tittaweligandahaye korale of the Hiriyala hatpattu of the Kurunegala District, in the North-Western Province and of "The Waste Lands Ordinances of 1897, 1899, 1900, and 1903."

WHEREAS in pursuance of section 1 of the said Ordinances it was duly notified on the 20th day of May, 1921, that if no claim to the lands commonly called or known as Kongollahenyaya (reservation for stream), Kongollahenyaya (reservation for Malla-ela), and Kongollahenyaya (reservation for minor road), situate in the village of Kongolla, in the Tittaweligandahaye korale of the Hiriyala hatpattu of the Kurunegala District, in the North-Western Province, containing in extent 5 acres and 22 perches, and shown as lots J 55, 1257, and 1258 in preliminary plan 4,124 and in the annexed diagram, was made to Norman Albert Hampton, Special Officer appointed under section 28 of the said Ordinances, within the period of three months from the date specified in such notice, such lands would be declared the property of the Crown, and dealt with on account of the Crown (*vide* Notice No. 7,871):

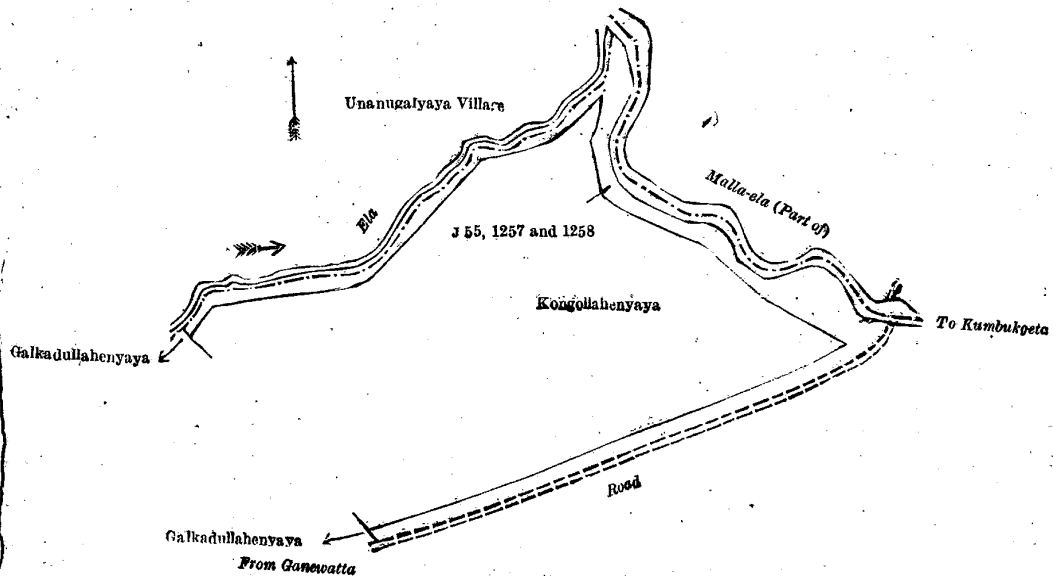
And whereas William Fernando made claim thereto; and whereas the said claimant entered into an agreement in writing dated the 4th day of October, 1922, whereby in consideration of his being declared the purchaser of lot 155 of the notice and of the preliminary plan 4,124, upon payment of a sum of Rupees Six hundred and Ninety-one only (Rs. 691), to the Settlement Officer, on or before the 4th day of April, 1923, later extended to the 15th day of September, 1923, he withdrew his claim to the above-mentioned lots J 55, 1257, and 1258 of this order; I, Frank Leach, Special Officer appointed under section 28 of the said Ordinances, under and by virtue of the powers vested in me in that behalf by section 4 of the said Ordinances, do hereby on this 30th day of January, 1924, order and declare under section 4, sub-section (1), of the said Ordinances, that the said lands, as more fully described herein below, are the property of the Crown.

Description of the Lands referred to.

The following lots situate in the village of Kongolla, in the Tittaweligandahaye korale of the Hiriyala hatpattu of the Kurunegala District, in the North-Western Province, as described in the annexed diagram:—

Lot.	Name of Land.	Extent, A. R. P.
J 55	Kongollahenyaya (reservation for stream)	1 2 0
1257	Kongollahenyaya (reservation for Malla-ela)	2 1 39
1258	Kongollahenyaya (reservation for minor road)	1 0 23
		5 0 22

and bounded as follows: on the north by the village limit of Unanugalyaya (ela); on the east by part of the Malla-ela (the village limit of Unanugalyaya), the road from Ganewatta to Kumbukgeta; on the south by the road from Ganewatta to Kumbukgeta, Galkadullahenyaya claimed by K. Tikiri Banda and others; on the west by Kongollahenyaya sold to William Fernando under the Waste Lands Ordinances, Galkadullahenyaya claimed by K. Tikiri Banda and others.



Surveyor-General's Office,
Colombo, October 1, 1923.

Scale of 8 Chains to an Inch.

C. H. VINCE,
for Acting Surveyor-General.

January 30, 1924.

F. LEACH,
Special Officer.

The consent of His Excellency the Governor has been obtained to the publication of the above order under section 4 of the said Ordinances.

Dated at Colombo, this 20th day of March, 1924.

B. BELLETT,
for Colonial Secretary.

Kurunegala S. O. No. 3,493.

Order under Section 4, Sub-section (1), of "The Waste Lands Ordinances of 1897, 1899, 1900, and 1903."

In the matter of the lands commonly called or known as Diulgahamulahena *alias* Unanugalhenyaya (exclusive of the roads and reservation passing through the lands), situate in the village of Unanugalyaya, in the Tittaweligandahaye korale of the Hiriyala hatpattu of the Kurunegala District, in the North-Western Province, and of "The Waste Lands Ordinances of 1897, 1899, 1900, and 1903."

WHEREAS in pursuance of section 1 of the said Ordinances it was duly declared and notified on the 20th day of May, 1921, that if no claim to the lands commonly called or known as Diulgahamulahena *alias* Unanugalhenyaya (exclusive of the roads and reservation passing through the lands), situate in the village of Unanugalyaya, in the Tittaweligandahaye korale of the Hiriyala hatpattu of the Kurunegala District, in the North-Western Province, containing in extent 84 acres 2 roods and 1 perch, and shown as lots v 54, y 54, c 55, and e 55 in preliminary plan 4,124 and in the annexed diagram, was made to Norman Albert Hampton, Special Officer appointed under section 28 of the said Ordinances, within the period of three months from the date specified in the said notice, such lands would be declared the property of the Crown, and dealt with on account of the Crown (*vide* Notice No. 7,872):

And whereas William Fernando made claim thereto, and Norman Albert Hampton, the aforesaid Special Officer, made due inquiry into such claim; and whereas the said claimant and Norman Albert Hampton, the aforesaid Special Officer, came to an agreement in writing dated the 16th day of September, 1922, concerning the said lands, under section 4, sub-section (1), of the said Ordinances, whereby it was agreed that the said claimant should be declared the purchaser of the said lands, upon payment on or before the 16th day of March, 1923, to the Settlement Officer at Colombo, of a sum of Rupees Two thousand one hundred and Thirteen only (Rs. 2,113), as the purchase amount of the said lands, and whereas the date for payment was extended to the 15th day of September, 1923; and whereas the said amount has been paid by the said claimant within the extended time, he is hereby, in pursuance of the agreement aforementioned, declared to be the purchaser of the said lands, as more fully described herein below.

Description of the Lands referred to.

The following lots situate in the village of Unanugalyaya, in the Tittaweligandahaye korale of the Hiriyala hatpattu of the Kurunegala District, in the North-Western Province, as described in the annexed diagram:—

Preliminary plan 4,124.		
Lot.	Name of Land.	Extent, A. R. P.
v 54	Diulgahamulahena <i>alias</i> Unanugalhenyaya	14 3 10
y 54	Do.	25 2 6
c 55	Do.	0 3 15
e 55	Do.	43 1 10
(Exclusive of the roads and reservation passing through the lands.)		84 2 1

and bounded as follows: on the north by Diulgahamulahena *alias* Unanugalhenyaya (reservation for water-course) to be declared the property of the Crown under the Waste Lands Ordinances, Diulgahamulahena *alias* Unanugalhenyaya (reservation for Malla-ela) to be declared the property of the Crown under the Waste Lands Ordinances; on the east by Diulgahamulahena *alias* Unanugalhenyaya (reservation for Malla-ela) to be declared the property of the Crown under the Waste Lands Ordinances, Diulgahamulahena *alias* Unanugalhenyaya (reservation for stream) to be declared the property of the Crown under the Waste Lands Ordinances; on the south by Diulgahamulahena *alias* Unanugalhenyaya (reservation for stream) to be declared the property of the Crown under the Waste Lands Ordinances, Diulgahamulahena *alias* Unanugalhenyaya (reservation for road) to be declared the property of the Crown under the Waste Lands Ordinances, Diulgahamulahena *alias* Unanugalhenyaya (reservation for road) to be declared the property of the Crown under the Waste Lands Ordinances, Diulgahamulahena *alias* Unanugalhenyaya (reservation for stream) to be declared the property of the Crown under the Waste Lands Ordinances; on the west by Unanugalhenyaya (Crown forest), the Mala-e Diulgahamulahena *alias* Unanugalhenyaya (reservation for water-course) to be declared the property of the Crown under the Waste Lands Ordinances.

NOTE.—The following lots lying within the above-mentioned boundaries are excluded from this order, and the aggregate acreage of 9 acres 3 roods and 38 perches is not included in the acreage of 84 acres 2 roods and 1 perch given above:—

Preliminary plan 4,124.		
Lot.	Name of Land.	Extent, A. R. P.
w 54	Diulgahamulahena <i>alias</i> Unanugalhenyaya (reservation for road)	0 0 31
z 54	Do. do.	0 0 31
b 55	Diulgahamulakumbura <i>alias</i> Wagalakumbura	4 2 25
d 55	Godawelakumbura	3 0 25
h 55	Diulgahamulahena <i>alias</i> Unanugalhenyaya	0 0 19
1256	Unanugalyayawewa (tank and bund)	1 2 16
		9 3 38

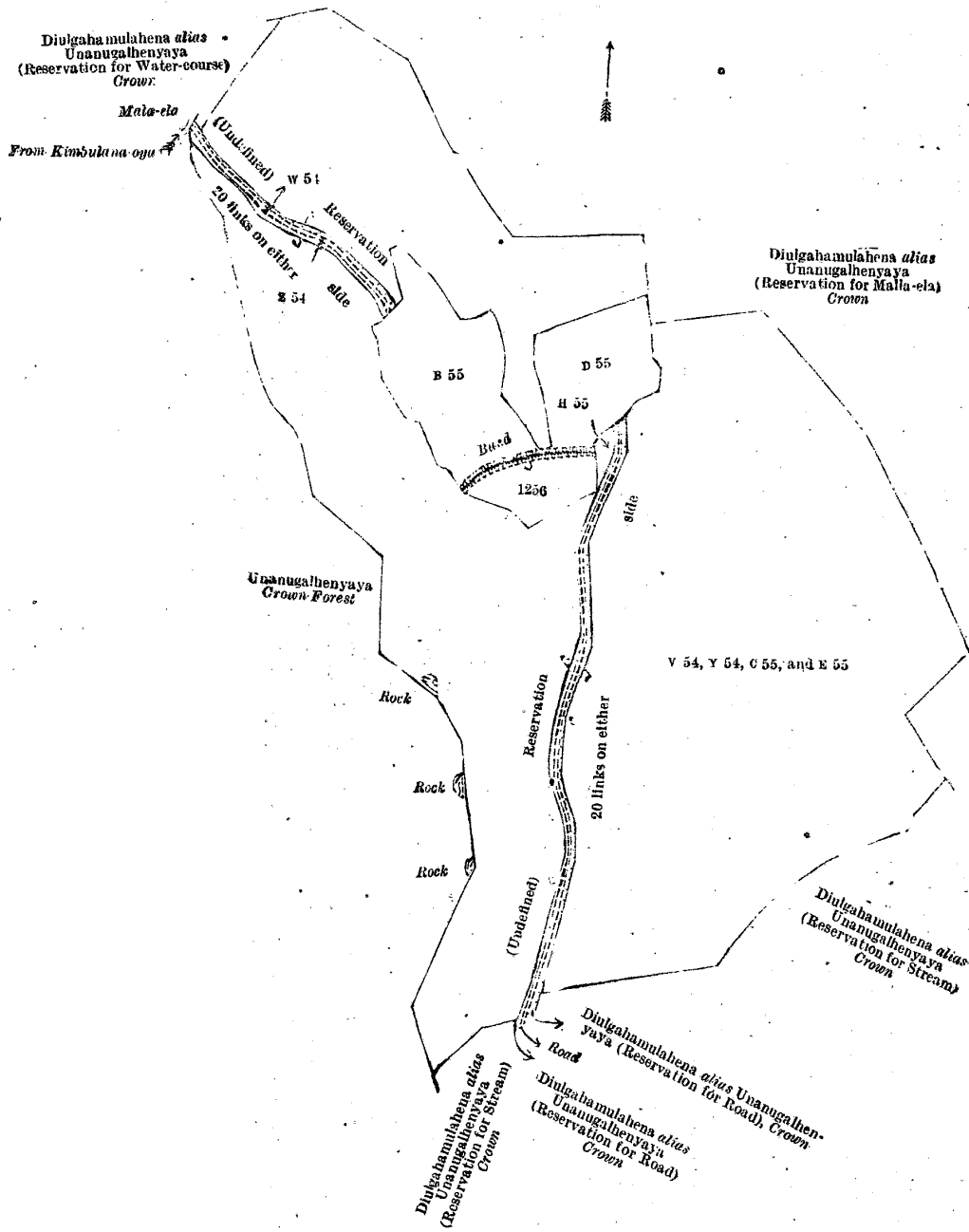
[For Diagram see page 673.]

Kurunegala S. O. No. 3,494.

Order under Section 4, Sub-section (1), of "The Waste Lands Ordinances of 1897, 1899, 1900, and 1903," declaring Land to be Crown Property.

In the matter of the lands commonly called or known as Diulgahamulahena *alias* Unanugalhenyaya (reservation for road), Unanugalyayawewa, &c., situate in the village of Unanugalyaya, in the Tittaweligandahaye korale of the Hiriyala hatpattu of the Kurunegala District, in the North-Western Province, and of "The Waste Lands Ordinances of 1897, 1899, 1900, and 1903."

WHEREAS in pursuance of section 1 of the said Ordinances it was duly notified on the 20th day of May, 1921, that if no claim to the lands commonly called or known as Diulgahamulahena *alias* Unanugalhenyaya (reservation for road), Unanugalyayawewa, &c., situate in the village of Unanugalyaya, in the Tittaweligandahaye korale of the Hiriyala hatpattu of the Kurunegala District, in the North-Western Province, containing in extent 10 acres 3 and 13 perches, and shown as lots w 54, x 54, z 54, a 55, f 55, h 55, 1256, c 55, k 55, and 1255 in preliminary plan 4,124 and in the annexed diagrams, was made to Norman Albert Hampton, Special Officer appointed under section 28 of the said Ordinances, within the period of three months from the date specified in such notice, such lands would be declared the property of the Crown, and dealt with on account of the Crown (*vide* Notice No. 7,872):



Surveyor-General's Office,
Colombo, October 12, 1923.

Scale of 8 Chains to an Inch.

C. H. VINCE,
for Acting Surveyor-General.

January 30, 1924.

F. LEACH,
Special Officer.

The consent of His Excellency the Governor has been obtained to the publication of the above order under section 4 (2) of the said Ordinances.

Done at Colombo, this 3rd day of April, 1924.

B. BELLETH,
for Colonial Secretary.

And whereas William Fernando made claim thereto, and whereas the said claimant entered into an agreement in writing dated the 16th day of September, 1922, whereby in consideration of his being declared the purchaser of lots v 54, y 54, c 55, and e 55 of the notice and of the preliminary plan 4,124, upon payment of a sum of Rupees Two thousand one hundred and Thirteen only (Rs. 2,113), to the Settlement Officer, on or before the 16th day of March, 1923, later extended to the 15th day of September, 1923, he withdrew his claim to the above mentioned lots w 54, x 54, z 54, A 55, F 55, H 55, 1256, G 55, K 55, and 1255 of this order; I, Frank Leach, Special Officer appointed under section 28 of the said Ordinances, under and by virtue of the powers vested in me in that behalf by section 4 of the said Ordinances, do hereby on this 30th day of January, 1924, order and declare under section 4, sub-section (1), of the said Ordinances, that the said lands, as more fully described herein below, are the property of the Crown.

Description of the Lands referred to.

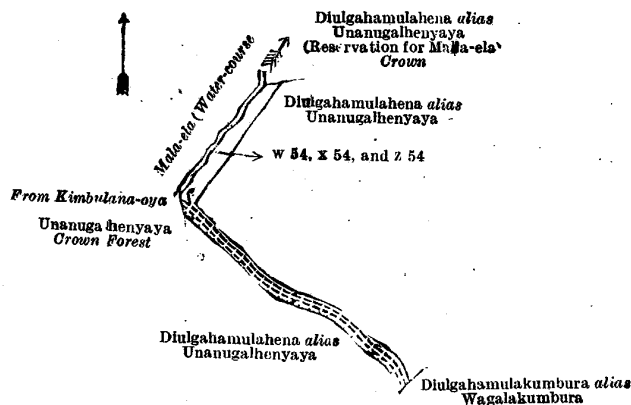
The following lots situate in the village of Unanugalyaya, in the Tittaweligandahaye korale of the Hiriyala hatpattu of the Kurunegala District, in the North-Western Province, as described in the annexed diagrams:—

I.—Preliminary plan 4,124.

Lot.	Name of Land.	Extent, A. R. P.
w 54	Diulgahamulahena <i>alias</i> Unanugalhenyaya (reservation for road)	0 0 36
x 54	Diulgahamulahena <i>alias</i> Unanugalhenyaya (reservation for water-course)	0 0 38
z 54	Diulgahamulahena <i>alias</i> Unanugalhenyaya (reservation for road)	0 0 37
		0 2 31

(Exclusive of the road passing through the land.)

and bounded as follows: on the north by Mala-ela (water-course), Diulgahamulahena *alias* Unanugalhenyaya (reservation for Mala-ela) to be declared the property of the Crown under the Waste Lands Ordinances; on the east by Diulgahamulahena *alias* Unanugalhenyaya sold to William Fernando under the Waste Lands Ordinances; on the south by Diulgahamulakumbura *alias* Wagalakumbura (private), Diulgahamulahena *alias* Unanugalhenyaya sold to William Fernando under the Waste Lands Ordinances; on the west by Diulgahamulahena *alias* Unanugalhenyaya sold to William Fernando under the Waste Lands Ordinances, Unanugalhenyaya (Crown forest), Mala-ela (water-course).



Surveyor-General's Office,
Colombo, October 12, 1923.

Scale of 8 Chains to an Inch.

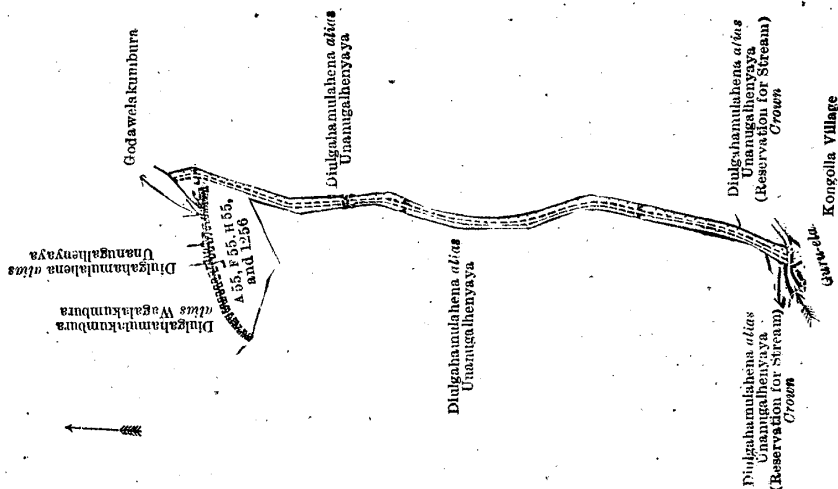
C. H. VINCE,
for Acting Surveyor-General

II.—Preliminary plan 4,124.

Lot.	Name of Land.	Extent, A. R. P.
A 55	Diulgahamulahena <i>alias</i> Unanugalhenyaya (reservation for road)	0 1 2
F 55	Do. (do.)	0 1 3
H 55	Diulgahamulahena <i>alias</i> Unanugalhenyaya	0 0 1
1256	Unanugalyayawewa (tank and bund)	1 2 1
		2 2

(Exclusive of the road passing through the land.)

and bounded as follows: on the north by Diulgahamulakumbura *alias* Wagalakumbura (private), Diulgahamulahena Unanugalhenyaya sold to William Fernando under the Waste Lands Ordinances, Godawelakumbura (private); on the east by Diulgahamulahena *alias* Unanugalhenyaya sold to William Fernando under the Waste Lands Ordinances; on the south by the Guru-ela (the village limit of Kongolla); on the west by Diulgahamulakumbura *alias* Wagalakumbura (private), Diulgahamulahena *alias* Unanugalhenyaya (reservation for stream) to be declared the property of the Crown under the Waste Lands Ordinances; on the south by the Guru-ela (the village limit of Kongolla); on the west by Diulgahamulakumbura *alias* Wagalakumbura (private), Diulgahamulahena *alias* Unanugalhenyaya sold to William Fernando under the Waste Lands Ordinances, Unanugalhenyaya (Crown forest), Mala-ela (water-course).



Surveyor-General's Office,
Colombo, October 12, 1923.

Scale of 8 Chains to an Inch.

C. H. VINCE,
for Acting Surveyor-General.

III.—Preliminary plan 4,124.

Lot.	Name of Land.	Extent, A. R. P.
c 55	Diulghamulahena alias Unanugalhenyaya (reservation for stream)	1 2 36
κ 55	Do. (do.)	0 1 0
1255	Diulghamulahena alias Unanugalhenyaya (reservation for Malla-ela)	5 2 17
		<hr/> 7 2 13

(Exclusive of the road and reservation passing through the land.)

and bounded as follows: on the north by part of the Malla-ela; on the east by part of the Malla-ela, the village limit of Kongolla; on the south by the village limit of Kongolla; on the west by Unanugalhenyaya (Crown forest), Diulghamulahena alias Unanugalhenyaya sold to William Fernando under the Waste Lands Ordinances, Diulghamulahena alias Unanugalhenyaya (reservation for road) to be declared the property of the Crown under the Waste Lands Ordinances, and Diulghamulahena alias Unanugalhenyaya (reservation for road) to be declared the property of the Crown under the Waste Lands Ordinances, Diulghamulahena alias Unanugalhenyaya sold to William Fernando under the Waste Lands Ordinances, Godawalakumbura (private), Diulghamulahena alias Unanugalhenyaya sold to William Fernando under the Waste Lands Ordinances, Diulghamulahena alias Unanugalhenyaya (reservation for water-course) to be declared the property of the Crown under the Waste Lands Ordinances, the Malla-ela (water-course).

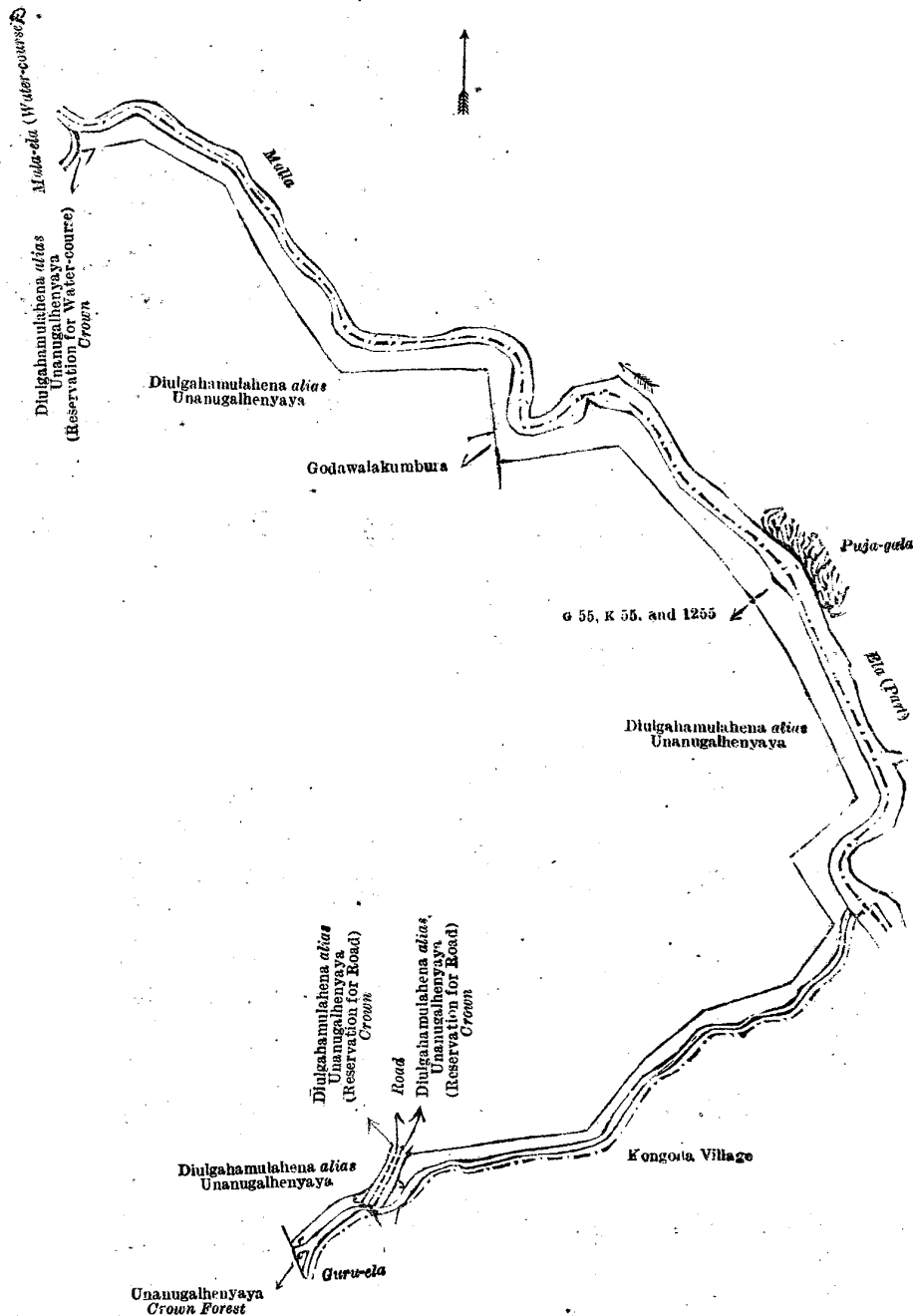
[For Diagram see page 676.]

Order under Section 4, Sub-section (1), of "The Waste Lands Ordinances of 1897, 1899, 1900, and 1903," declaring Land to be Crown Property.

the matter of the lands commonly called or known as Piddymandanmalladiakadu (reservation for path) and Piddymandanmalladiakadu (reservation for roads), situate in the village of Tampalai in Achchuveli, in the Valikamam East division of the Jaffna District, in the Northern Province, and of "The Waste Lands Ordinances of 1897, 1899, 1900, and 1903."

WHEREAS in pursuance of section 1 of the said Ordinances it was duly notified on the 9th day of April, 1920, that if no claim to the lands commonly called or known as Piddymandanmalladiakadu (reservation for path) and Piddymandanmalladiakadu (reservation for roads), situate in the village of Tampalai in Achchuveli, in the Valikamam East division of the Jaffna District, in the Northern Province, containing in extent 1 acre 3 roods and 26 perches, shown as lots 2 and 3 in preliminary plan 5,090 and in the annexed diagrams, was made to the Government Agent, Northern Province, within the period of three months from the date specified in such notice, such lands would be declared the property of the Crown, and dealt with on account of the Crown (vide Notice No. 7,520):

And whereas (1) Velautar Ampikaipakar of Tampalai, (2) Velautar Chupper of Valalai, (3) Kanapatiar Arumukam, Sinnatampi Kandiah, (5) Sinnatampi Nakamuttu, (6) Kanapatiar Kantar, (7) Parupatipillai, widow of Subramaniam, Subramaniam Vadivelu, and (7b) Subramaniam Nagammah, all of Tampalai, made claim thereto; and whereas the claimants failed to come to any agreement, the said claims were referred to the District Judge, Jaffna, for adjudication under Reference Case No. 16,330; and whereas the said District Judge, has decreed the said lots 2 and 3 to be the property of the Crown; I, Baxandall Constantine, Government Agent, Northern Province, under and by virtue of the powers vested in me in that behalf by section 4 of the said Ordinances, do hereby on this 1st day of June, 1923, order that the said lands, as more fully described herein, are the property of the Crown.



Surveyor-General's Office,
Colombo, October 12, 1923.

Scale of 8 Chains to an Inch.

C. H. VINCE,
for Acting Surveyor-General

January 30, 1924.

F. LEACH,
Special Officer.

The consent of His Excellency the Governor has been obtained to the publication of the above order in section 4 (2) of the said Ordinances.

Dated at Colombo, this 3rd day of April, 1924.

B. BELLETH,
for Colonial Secretary

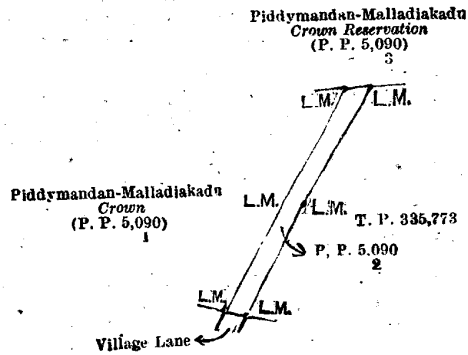
Description of the Lands referred to.

The following lots situated in the village of Tampalai in Achchuveli, in the Valikarnam East division of the J District, in the Northern Province, as described in the annexed diagrams:—

I.—Preliminary plan 5,090.

Lot.	Name of Land.	Extent, A. R. P.
2	Piddymandanmalladiakadu (reservation for path)	0 0 3

and bounded as follows: on the north by Piddymandanmalladiakadu (Crown reservation, P. P. 5,090/3); on the east by T. P. 335,773; on the south by village lane; and on the west by Piddymandanmalladiakadu claimed by the (P. P. 5,090/1).



Surveyor-General's Office,
Colombo, November 18, 1919.

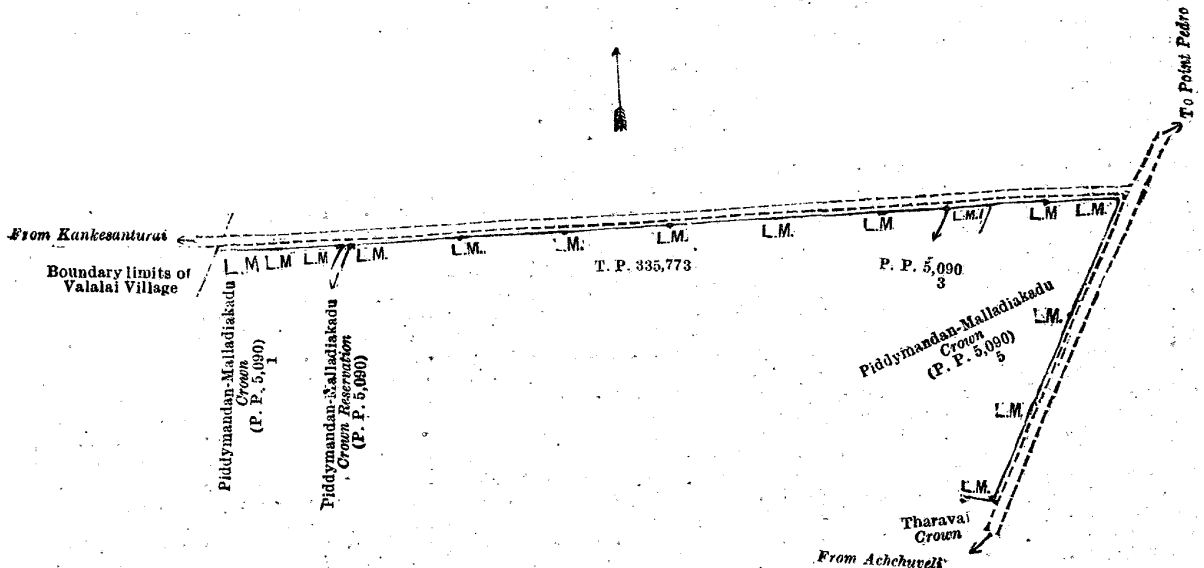
Scale of 4 Chains to an Inch.

G. K. THORNHILL,
for Surveyor-General.

II.—Preliminary plan 5,090.

Lot.	Name of Land.	Extent, A. R. P.
3	Piddymandanmalladiakadu (reservation for roads)	1 2 27

and bounded as follows: on the north by the road from Kankesanturai to Point Pedro; on the east by the road from Achchuveli to Point Pedro; on the south by Tharavai claimed by the Crown, Piddymandanmalladiakadu claimed by the Crown (P. P. 5,090/5), T. P. 335,773, Piddymandanmalladiakadu (Crown reservation, P. P. 5,090/2), and Piddymandanmalladiakadu claimed by the Crown (P.P. 5,090/1); and of the west by the boundary limits of Valalai village.



Surveyor-General's Office,
Colombo, November 18, 1919.

Scale of 8 Chains to an Inch.

G. K. THORNHILL,
for Surveyor-General.

June 1, 1923.

B. CONSTANTINE,
Government Agent.

Order under Section 4, Sub-section (1), of "The Waste Lands Ordinances of 1897, 1899, 1900, and 1903," declaring Land to be Crown Property.

In the matter of the lands commonly called or known as Ambalamagawahena (reservation for new cart road to Talpitigala estate), Bogahawahena (reservation for new cart road to Talpitigala estate), &c., situate in the village of Lunugala, in the Bogoda korale of the Yatikinda division in the Badulla District, in the Province of Uva and of "The Waste Lands Ordinances of 1897, 1899, 1900, and 1903."

WHEREAS in pursuance of section 1 of the said Ordinances it was duly notified on the 19th day of May, 1916, that claim to the lands commonly called or known as Ambalamagawahena (reservation for new cart road to Talpitigala estate), Bogahawahena (reservation for new cart road to Talpitigala estate), &c., situate in the village of Lunugala, in the Bogoda korale of the Yatikinda division, in the Badulla District, in the Province of Uva containing in extent 5 acres and arches, and shown as lots 1199, 1201, 1203, 1205, 1207, 1209, 1216, 1218, 1220, 1222, 1229, 1245, 1225, 1226, 1227, 1236, 1237, 1238, 1239, 1240, 1243, 1249, and 1252, in preliminary plan 1,810, as described in the annexed diagrams, made to the Government Agent of the Province of Uva within the period of three months from the date specified in such notice, such lands would be declared the property of the Crown, and dealt with on account of the Crown (*vide* Notice 5,862):

And whereas (1) Udayampen's son Palaniappen made claim to the above-mentioned lots 1199, 1207, 1209 ; and whereas (2) Haduwekumburegedara Huduwa made claim to the above-mentioned lot 1201 ; and whereas (3) Tennewattegedara Dingiya made claim to the above-mentioned lot 1203 and 1209 ; and whereas (4) Haduwekumburegedara Dantuwa made claim to the above-mentioned lots 1205 and 1216 ; and whereas (5) Sewandan's son Murugan made claim to the above-mentioned lot 1218 ; and whereas (6) Dehigollegedera Dingiri, (7) Sannasi Kanganey's daughter Sundaram, (8) ditto son Kalimuttu, (9) ditto daughter Manikkam, (10) ditto daughter Mariai, (11) ditto son Muttucarpen made claim to the above-mentioned lots 1220 and 1222 ; and whereas (12) Mahakumburegedara Dewaya made claim to the above-mentioned lots 1229, 1237, 1238, and 1245 ; and whereas (13) Kuna Kadiravail's son Pitchikutti made claim to the above-mentioned lots 1225, 1226, 1227, 1231, and 1236 ; and whereas (14) Coomarasamy's daughter Nagamma made claim to the above-mentioned lots 1239, 1240, and 1243 ; and whereas (15) Dambagahawattegedera Huduhamy made claim to the above-mentioned lot 1249 ; and whereas (16) Kalinga Rawthur, son of Mohideen Abdul Carder, made claim to the above-mentioned lot 1252 ; and whereas the said 1st claimant withdrew his claim to the above-mentioned lots 1199, 1207, and 1209 ; and whereas the said 2nd claimant withdrew his claim to the above-mentioned lot 1201 ; and whereas the said 3rd claimant withdrew his claim to the above-mentioned lots 1203 and 1209 ; and whereas the said 4th claimant withdrew his claim to the above-mentioned lots 1205 and 1216 ; and whereas the said 5th claimant withdrew his claim to the above-mentioned lot 1218 ; and whereas the said 6th, 7th, 8th, 9th, 10th, and 11th claimants withdrew their claims to the above-mentioned lots 1220 and 1222 ; and whereas the said 12th claimant withdrew his claim to the above-mentioned lots 1229, 1237, 1238, and 1245 ; and whereas the said 13th claimant withdrew his claim to the above-mentioned lots 1225, 1226, 1227, 1231, and 1236 ; and whereas the said 14th claimant withdrew her claim to the above-mentioned lots 1239, 1240, and 1243 ; and whereas the said 15th claimant withdrew his claim to the above-mentioned lot 1249 ; and whereas the said 16th claimant withdrew his claim to the above-mentioned lot 1252 ; I, Richard Arthur Grindall Festing, Government Agent of the Province of Uva, under and by virtue of the powers vested in me in that behalf by section 4 of the said Ordinance, No. 1 of 1899, do hereby, on this 5th day of December, 1923, order and declare, under section 4, sub-section (1), of the said Ordinances, that the said lands, as more fully described herein below, are the property of the Crown.

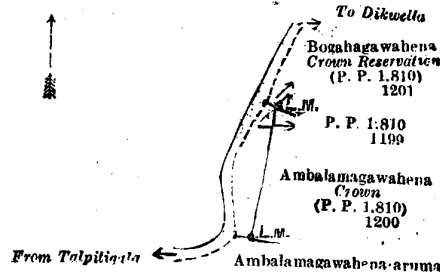
Description of the Lands referred to.

The following lots situated in the village of Lunugala, in the Bogoda korale of the Yatikinda division, Badulla District, Province of Uva, as described in the annexed diagrams :—

I.—Preliminary plan 1,810.

Lot.	Name of Land.	Extent, A. R. P.
1199	Ambalamagawahena (reservation for new cart road to Talpitigala estate)	0 0 26

and bounded as follows : on the north by Bogahagawahena Crown reservation (lot 1201 in preliminary plan 1,810) ; on the east by Ambalamagawahena (lot 1200 in preliminary plan 1,810) claimed by the Crown ; on the south by Ambalamagawahena claimed by Aruma ; and on the west by road from Talpitigala to Dikwella.



Surveyor-General's Office,
Colombo, August 18, 1922.

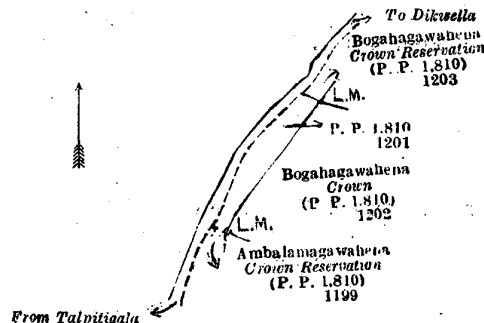
Scale of 4 Chains to an Inch.

C. R. LUNDIE,
for Surveyor-General

II.—Preliminary plan 1,810.

Lot.	Name of Land.	Extent, A. R. P.
1201	Bogahagawahena (reservation for new cart road to Talpitigala estate)	0 0 31

and bounded as follows : on the north by Bogahagawahena Crown reservation (lot 1205 in preliminary plan 1,810) ; on the east by Bogahagawahena (lot 1202 in preliminary plan 1,810) claimed by the Crown ; on the south by Ambalamagawahena Crown reservation (lot 1199 in preliminary plan 1,810) ; and on the west by road from Talpitigala to Dikwella.



Surveyor-General's Office,
Colombo, August 18, 1922.

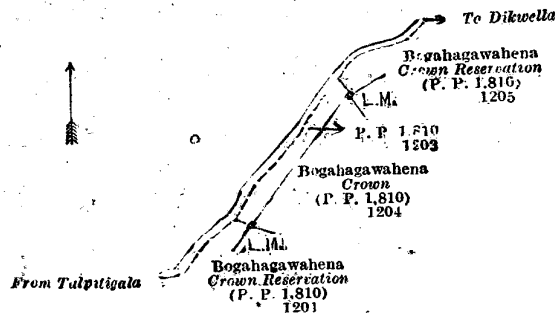
Scale of 4 Chains to an Inch.

C. R. LUNDIE,
for Surveyor-General

III.—Preliminary plan 1,810.

Lot.	Name of Land.	Extent, A. R. P.
1203	Bogahagawahena (reservation for new cart road to Talpitigala estate)	0 0 27

and bounded as follows : on the north by Bogahagawahena Crown reservation (lot 1205 in preliminary plan 1,810) ; on the east by Bogahagawahena (lot 1204 in preliminary plan 1,810) claimed by the Crown ; on the south by Bogahagawahena Crown reservation (lot 1201 in preliminary plan 1,810) ; and on the west by road from Talpitigala to Dikwella.



Surveyor-General Office,
Colombo, August 18, 1922.

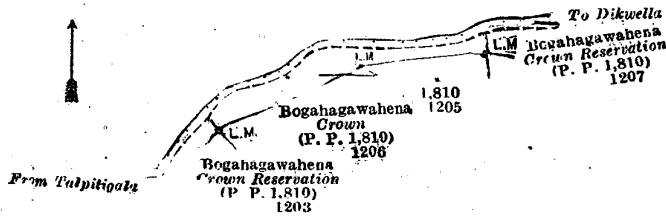
Scale of 4 Chains to an Inch.

C. R. LUNDIE,
for Surveyor-General.

IV.—Preliminary plan 1,810.

Lot.	Name of Land.	Extent, A. R. P.
1205	Bogahagawahena (reservation for new cart road to Talpitigala estate)	0 1 11

and bounded as follows: on the north by Bogahagawahena Crown reservation (lot 1207 in preliminary plan 1,810) and the road from Talpitigala to Dikwella; on the east by Bogahagawahena (lot 1206 in preliminary plan 1,810) claimed by the Crown; on the south by Bogahagawahena Crown reservation (lot 1203 in preliminary plan 1,810); and on the west by road from Talpitigala to Dikwella.



Surveyor-General's Office,
Colombo, August 18, 1922.

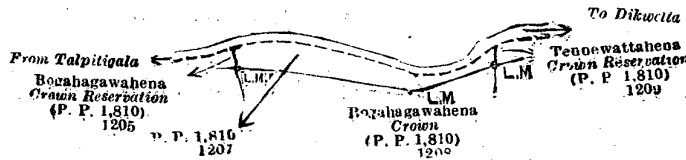
Scale of 4 Chains to an Inch.

C. R. LUNDIE,
for Surveyor-General.

V.—Preliminary plan 1,810.

Lot.	Name of Land.	Extent, A. R. P.
1207	Bogahagawahena (reservation for new cart road to Talpitigala estate)	0 1 8

and bounded as follows: on the north by road from Talpitigala to Dikwella; on the east by Tennewattahena Crown reservation (lot 1209 in preliminary plan 1,810); on the south by Bogahagawahena (lot 1208 in preliminary plan 1,810) claimed by the Crown; and on the west by Bogahagawahena Crown reservation (lot 1205 in preliminary plan 1,810).



Surveyor-General's Office,
Colombo, August 18, 1922.

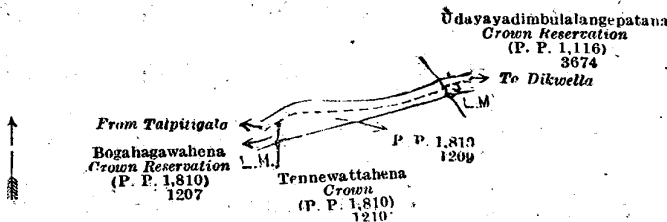
Scale of 4 Chains to an Inch.

C. R. LUNDIE,
for Surveyor-General.

VI.—Preliminary plan 1,810.

Lot.	Name of Land.	Extent, A. R. P.
1209	Tennewattahena (reservation for new cart road to Talpitigala estate)	0 0 16

and bounded as follows: on the north by road from Talpitigala to Dikwella; on the east by Udayaya Dimbulalange patana reservation (lot 3674 in preliminary plan 1,116); on the south by Tennewattahena (lot 1210 in preliminary plan 1,810) claimed by the Crown; and on the west by Bogahagawahena Crown reservation (lot 1207 in preliminary plan 1,810).



Surveyor-General's Office,
Colombo, August 18, 1922.

Scale of 4 Chains to an Inch.

C. R. LUNDIE,
for Surveyor-General.

VII.—Preliminary plan 1,810.

Lot.	Name of Land.	Extent, A. R. P.
1216	Alietamadepatana (reservation for cart road to Narangala)	0 0 11

and bounded as follows : on the north by Alietamadepatana Crown reservation (lot 1212 in preliminary plan 1,810) and road from Dikwella to Talpitigala ; on the east by road from Dikwella to Talpitigala ; on the south by road from Dikwella to Talpitigala and Alietamadepatana Crown reservation (lot 1218 in preliminary plan 1,810) ; and on the west by Alietamadepatana (lot 1215 in preliminary plan 1,810) claimed by the Crown.



Surveyor-General's Office,
Colombo, August 18, 1922.

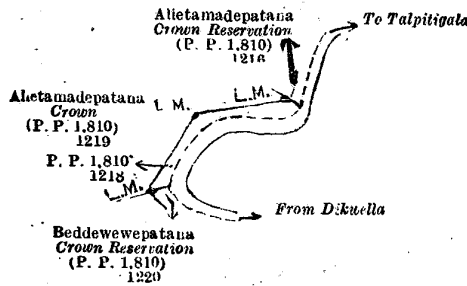
Scale of 4 Chains to an Inch.

C. R. LUNDIE,
for Surveyor-General.

VIII.—Preliminary plan 1,810.

Lot.	Name of Land.	Extent, A. R. P.
1218	Alietamadepatana (reservation for Narangala cart road)	0 0 20

and bounded as follows : on the north by Alietamadepatana Crown reservation (lot 1216 in preliminary plan 1,810) and road from Dikwella to Talpitigala ; on the east by road from Dikwella to Talpitigala ; on the south by Beddewewepatana Crown reservation (lot 1220 in preliminary plan 1,810) ; and on the west by Alietamadepatana (lot 1219 in preliminary plan 1,810) claimed by the Crown.



Surveyor-General's Office,
Colombo, August 18, 1922.

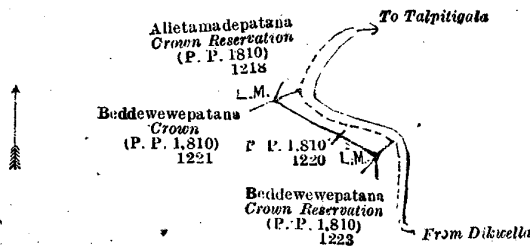
Scale of 4 Chains to an Inch.

C. R. LUNDIE,
for Surveyor-General.

IX.—Preliminary plan 1,810.

Lot.	Name of Land.	Extent, A. R. P.
1220	Beddewewepatana (reservation for cart road to Narangala)	0 0 15

and bounded as follows : on the north by Alietamadepatana Crown reservation (lot 1218 in preliminary plan 1,810) the east by road from Dikwella to Talpitigala ; on the south by Beddewewepatana Crown reservation (lot 1222 preliminary plan 1,810) ; and on the west by Beddewewepatana (lot 1221 in preliminary plan 1,810) claimed by the Crown.



Surveyor-General's Office,
Colombo, August 18, 1922.


Scale of 4 Chains to an Inch.

C. R. LUNDIE,
for Surveyor-General.

X.—Preliminary plan 1,810.

Lot.	Name of Land.	Extent, A. R. P.
1222	Beddewewepatana (reservation for Gansabawa road to Lumugala, &c.)	0 0 27

and bounded as follows : on the north by Beddewewepatana claimed by Thannasy Kangany and Beddewewepatana (lot 1221 in preliminary plan 1,810) claimed by the Crown ; on the east by Beddewewepatana (lot 1221 in preliminary plan 1,810) claimed by the Crown and Beddewewepatana (lot 1224 in preliminary plan 1,810) claimed by the Crown ; south by Beddewewepatana Crown reservation (lot 1227 in preliminary plan 1,810) ; and on the west by road from Dikwella.

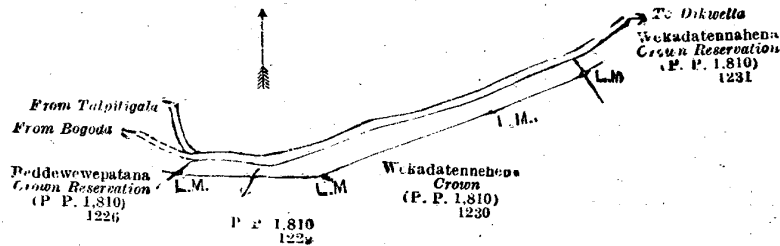


Surveyor-General's Office,
Colombo, August 18, 1922.

Scale of 4 Chains to an Inch.

C. R. LUNDIE,
for Surveyor-General.
Extent, A. R. P.
0 1 24

Lot. 1229 Name of Land. XI.—Preliminary plan 1,810.
and bounded as follows: on the north by road from Talpitiigala to Dikwella; on the east by Wekadatennehena Crown reservation (lot 1231 in preliminary plan 1,810); on the south by Wekadatennehena (lot 1230 in preliminary plan 1,810) claimed by the Crown; and on the west by road from Bogoda and Beddewewepatana Crown reservation (lot 1226 in preliminary plan 1,810).

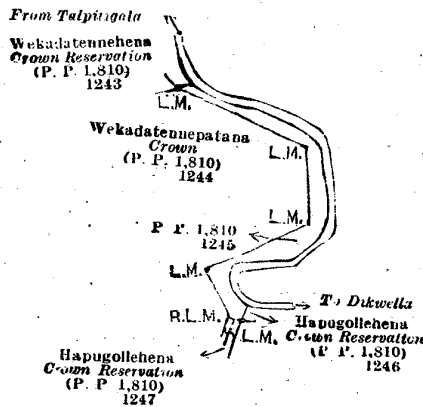


Surveyor-General's Office,
Colombo, August 18, 1922.

Scale of 4 Chains to an Inch.

C. R. LUNDIE,
for Surveyor-General.
Extent, A. R. P.
0 1 15

Lot. 1245 Name of Land. XII.—Preliminary plan 1,810.
bounded as follows: on the north by road from Talpitiigala to Dikwella and Wekadatennehena Crown reservation (lot 1243 in preliminary plan 1,810); on the east by road from Talpitiigala to Dikwella; on the south by Hapugollehena Crown reservation (lot 1247 in preliminary plan 1,810 and Hapugollehena Crown reservation (lot 1246 in preliminary plan 1,810) claimed by the Crown; and on the west by Wekadatennepatana (lot 1244 in preliminary plan 1,810) claimed by the Crown.

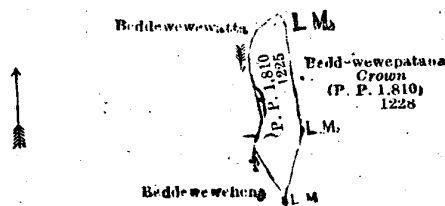


Surveyor-General's Office,
Colombo, August 18, 1922.

Scale of 4 Chains to an Inch.

C. R. LUNDIE,
for Surveyor-General.
Extent, A. R. P.
0 1 15

Lot. 1225 Name of Land. XIII.—Preliminary plan 1,810.
bounded as follows: on the north by Beddewewewatta claimed by Thannasy Kangany; on the east by Beddewewepatana (lot 1228 in preliminary plan 1,810) claimed by the Crown; on the south by Beddewewehena claimed by Thannasy Kangany; and on the west by Beddewewewatta claimed by Thannasy Kangany.



Surveyor-General's Office,
Colombo, February 25, 1922.

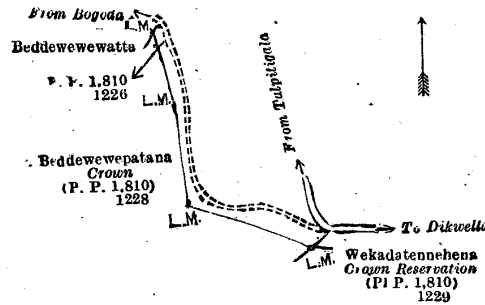
Scale of 4 Chains to an Inch.

C. R. LUNDIE,
for Surveyor-General.

XIV.—Preliminary plan 1,810.

Lot.	Name of Land.	Extent, A. R. P.
1226	Beddewewepatana (reservation for Gansabhawa road to Lunugala, &c.)	0 0 29

and bounded as follows : on the north by Beddewewewatta (lot 1226 in preliminary plan 1,810) claimed by Thannasy Kangany and road from Bogoda ; on the east by road from Bogoda and road from Talpitigala to Dikwella ; on the south by Wekadatennehena (Crown reservation) (lot 1229 in preliminary plan 1,810) ; and on the west by Beddewewepatana (lot 1228 in preliminary plan 1,810) claimed by the Crown.



Surveyor-General's Office,
Colombo, August 18, 1922.

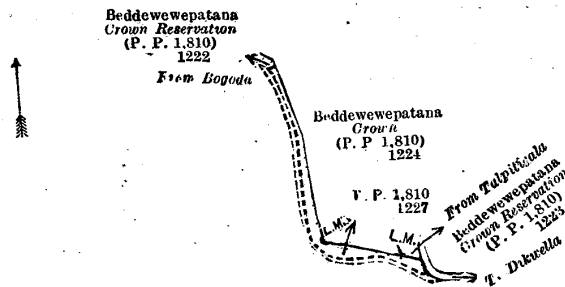
Scale of 4 Chains to an Inch.

C. R. LUNDIE,
for Surveyor-General

XV.—Preliminary plan 1,810.

Lot.	Name of Land.	Extent, A. R. P.
1227	Beddewewepatana (reservation for Gansabhawa road to Lunugala, &c.)	0 0 25

and bounded as follows : on the north by Beddewewepatana Crown reservation (lot 1222 in preliminary plan 1,810), on the east by Beddewewepatana (lot 1224 in preliminary plan 1,810) claimed by the Crown, Beddewewepatana Crown reservation (lot 1223 in preliminary plan 1,810) and road from Talpitigala to Dikwella ; and on the south and west by from Bogoda.



Surveyor-General's Office,
Colombo, August 18, 1922.

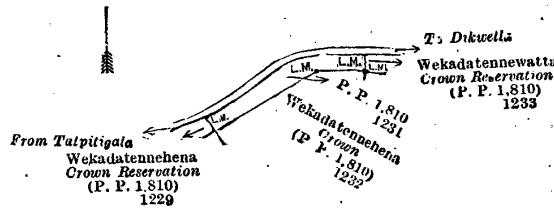
Scale of 4 Chains to an Inch.

C. R. LUNDIE,
for Surveyor-General

XVI.—Preliminary plan 1,810.

Lot.	Name of Land.	Extent, A. R. P.
1231	Wekadatennehena (reservation for Narangala cart road)	0 0 2

and bounded as follows : on the north by road from Talpitigala to Dikwella ; on the east by Wekadatennewatta reservation (lot 1233 in preliminary plan 1,810) ; on the south by Wekadatennehena (lot 1232 in preliminary plan 1,810) claimed by the Crown ; and on the west by Wekadatennehena Crown reservation (lot 1229 in preliminary plan 1,810)



Surveyor-General's Office,
Colombo, August 18, 1922.

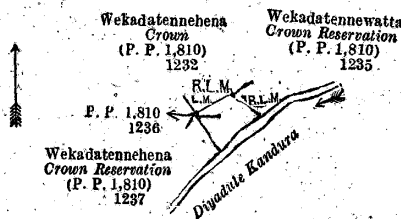
Scale of 4 Chains to an Inch.

C. R. LUNDIE,
for Surveyor-General

XVII.—Preliminary plan 1,810.

Lot.	Name of Land.	Extent, A. R. P.
1236	Wekadatennehena (reservation for Diyadule Kandura)	0 0 1a

and bounded as follows : on the north by Wekadatennehena (lot 1232 in preliminary plan 1,810) claimed by the Crown, on the east by Wekadatennewatta Crown reservation (lot 1235 in preliminary plan 1,810) ; on the south by Wekadatennewatta Crown reservation (lot 1234 in preliminary plan 1,810) ; and on the west by Wekadatennehena Crown reservation (lot 1237 in preliminary plan 1,810).



Surveyor-General's Office,
Colombo, August 18, 1922.

Scale of 4 Chains to an Inch.

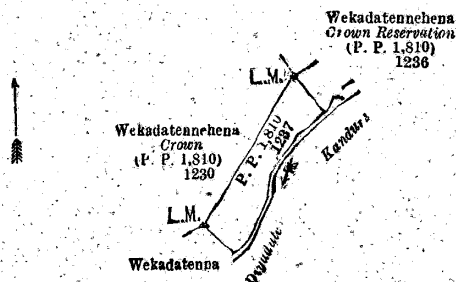
C. R. LUNDIE,
for Surveyor-General.

XVIII.—Preliminary plan 1,810.

Lot.	Name of Land.
1237	Wekadatennehena (reservation for Diyadule Kandura)

Extent, A. R. P.
0 1 20

and bounded as follows : on the north by Wekadatennehena Crown reservation (lot 1236 in preliminary plan 1,810) ; on the east by Diyadule Kandura ; on the south by Wekadatenna claimed by Mahakumburegedara Dewaya ; and on the west by Wekadatennehena (lot 1230 in preliminary plan 1,810) claimed by the Crown.



Surveyor-General's Office,
Colombo, August 18, 1922.

Scale of 4 Chains to an Inch.

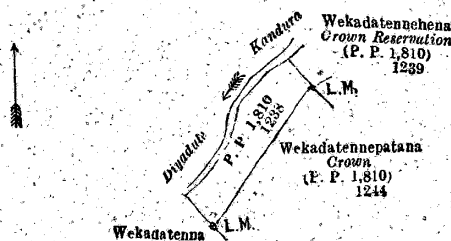
C. R. LUNDIE,
for Surveyor-General.

XIX.—Preliminary plan 1,810.

Lot.	Name of Land.
1238	Wekadatennehena (reservation for Diyadule Kandura)

Extent, A. R. P.
0 1 21

bounded as follows : on the north by Wekadatennehena (lot 1230 in preliminary plan 1,810) Crown reservation ; on the east by Wekadatennepatana (lot 1244 in preliminary plan 1,810) claimed by the Crown ; on the south by Wekadatenna claimed by Mahakumburegedara Dewaya ; and on the west by Diyadule Kandura.



Surveyor-General's Office,
Colombo, August 18, 1922.

Scale of 4 Chains to an Inch.

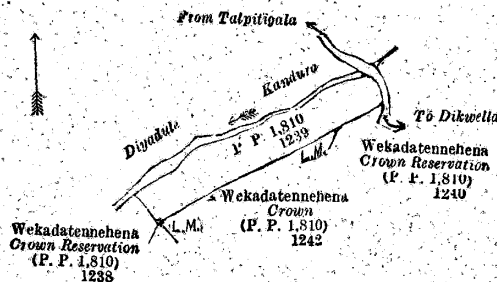
C. R. LUNDIE,
for Surveyor-General.

XX.—Preliminary plan 1,810.

Lot.	Name of Land.
1239	Wekadatennehena (reservation for Diyadule Kandura)

Extent, A. R. P.
0 2 24

ounded as follows : on the north by Diyadule Kandura ; on the east by road from Talpitigala to Dikwella ; on the south by Wekadatennehena Crown reservation (lot 1240 in preliminary plan 1,810) and Wekadatennehena (lot 1242 in preliminary plan 1,810) claimed by the Crown ; and on the west by Wekadatennehena Crown reservation (lot 1238 in preliminary plan 1,810).



Surveyor-General's Office,
Colombo, August 18, 1922.

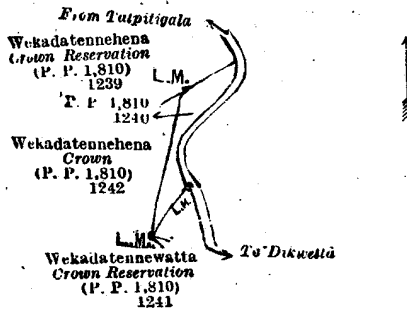
Scale of 4 Chains to an Inch.

C. R. LUNDIE,
for Surveyor-General.

XXI.—Preliminary plan 1,810.

Lot.	Name of Land.	Extent, A. R. P.
1240	Wekadatennehena (reservation for Narangala cart road)	0 0 22

and bounded as follows: on the north by Wekadatennehena Crown reservation (lot 1239 in preliminary plan 1,810); on the east by road from Talpitigala to Dikwella; on the south by Wekadatennewatta Crown reservation (lot 1241 in preliminary plan 1,810); and on the west by Wekadatennehena (lot 1242 in preliminary plan 1,810) claimed by the Crown.



Surveyor-General's Office,
Colombo, August 18, 1922.

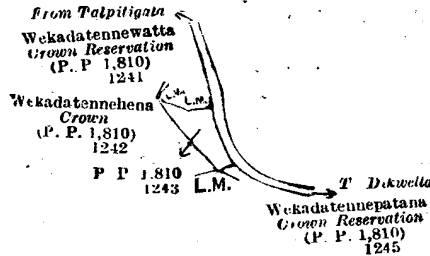
Scale of 4 Chains to an Inch.

C. R. LUNDIE,
for Surveyor-General.

XXII.—Preliminary plan 1,810.

Lot.	Name of Land.	Extent, A. R. P.
1243	Wekadatennehena (reservation for Narangala cart road)	0 0 14

and bounded as follows: on the north by Wekadatennewatta Crown reservation (lot 1241 in preliminary plan 1,810); on the east by road from Talpitigala to Dikwella; on the south by Wekadatennepatana Crown reservation (lot 1245 in preliminary plan 1,810); and on the west by Wekadatennehena (lot 1242 in preliminary plan 1,810) claimed by the Crown.



Surveyor-General's Office,
Colombo, August 18, 1922.

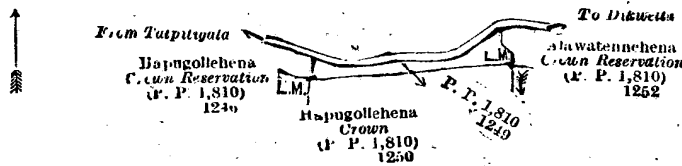
Scale of 4 Chains to an Inch.

C. R. LUNDIE,
for Surveyor-General.

XXIII.—Preliminary plan 1,810.

Lot.	Name of Land.	Extent, A. R. P.
1249	Hapugollehena (reservation for Narangala cart road)	0 0 23

and bounded as follows: on the north by road from Talpitigala to Dikwella; on the east by Alawatennehena Crown reservation (lot 1252 in preliminary plan 1,810); on the south by Hapugollehena (lot 1250 in preliminary plan 1,810) claimed by the Crown; and on the west by Hapugollehena Crown reservation (lot 1246 in preliminary plan 1,810).



Surveyor-General's Office,
Colombo, August 18, 1922.

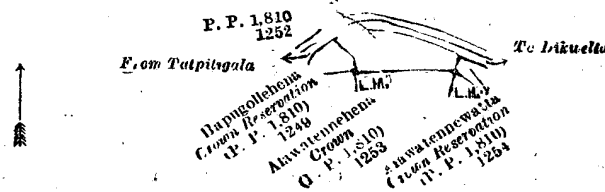
Scale of 4 Chains to an Inch.

C. R. LUNDIE,
for Surveyor-General.

XXIV.—Preliminary plan 1,810.

Lot.	Name of Land.	Extent, A. R. P.
1252	Alawatennehena (reservation for Narangala cart road)	0 0 0

and bounded as follows: on the north by road from Talpitigala to Dikwella; on the east by Alawatennewatta Crown reservation (lot 1254 in preliminary plan 1,810); on the south by Alawatennehena (lot 1253 in preliminary plan 1,810) claimed by the Crown; and on the west by Hapugollehena Crown reservation (lot 1249 in preliminary plan 1,810).



Surveyor-General's Office,
Colombo, August 18, 1922.

Scale of 4 Chains to an Inch.

C. R. LUNDIE,
for Surveyor-General.

R. A. G. FESTING,
Government Agent.

December 5, 1923.

PRELIMINARY NOTICES.

Colombo Notice No. 8,624.

Notice under "The Waste Lands Ordinances of 1897, 1899, 1900, and 1903."

TAKE notice that unless within three months from June 13, 1924, the persons, if any, who claim any interest in the lands hereinafter mentioned or in any one or more of such lands or to some interest therein make claim in person or in writing to the said lands or any of them or to some interest therein to L. L. Hunter, Esq., Special Officer appointed under section 28 of "The Waste Lands Ordinances of 1897, 1899, 1900, and 1903," at his office at Colombo :

Such Special Officer, in pursuance of the powers vested in him by the said Ordinances, will declare by writing under his hand that the said lands, or such of them as to which no claim has been made, are the property of the Crown.

L. L. HUNTER,
Special Officer.

NOTE.—A claim to a right of way over the said lands or any of them is a claim to an interest in the land or lands.

Description of the Lands referred to.

The following lots situated in the village of Bulugahagoda, in the Rayigam pattuwa of the Alutkuru korale south, in the Colombo District of the Western Province:—

I.—Preliminary plan 16,125.

Lot.	Name of Land.	Extent, A. R. P.
3	Kosgahakumbura (encroachment) ..	0 0 2·92

and bounded as follows : on the north by Kosgahakumbura claimed by K. Maratalis Fernando and Kekunagahawalakumbura declared the property of the Crown under the Waste Lands Ordinances ; on the east by Kekunagahawalakumbura declared the property of the Crown under the Waste Lands Ordinances, and the railway reservation declared the property of the Crown under the Waste Lands Ordinances ; on the south by the railway reservation declared the property of the Crown under the Waste Lands Ordinances and Kosgahakumbura declared the property of the Crown under the Waste Lands Ordinances ; and on the west by Kosgahakumbura declared the property of the Crown under the Waste Lands Ordinances and Kosgahakumbura claimed by K. Maratalis Fernando.

II.—Preliminary plan 16,125.

Lot.	Name of Land.	Extent, A. R. P.
28	Kosgahawatta (encroachment) ..	0 0 14·25

and bounded as follows : on the north by Kosgahawatta claimed by P. Arnolis Fernando and others ; on the east by the railway reservation declared the property of the Crown under the Waste Lands Ordinances ; on the south by the railway reservation declared the property of the Crown under the Waste Lands Ordinances and Kosgahawatta declared the property of the Crown under the Waste Lands Ordinances ; and on the west by Kosgahawatta claimed by P. Arnolis Fernando and others.

Further information regarding these lands can be obtained from the Settlement Officer, and plans of them from the Survey-General.

Colombo S. O. 32—1924.

Galle Notice No. 8,625.

Notice under "The Waste Lands Ordinances of 1897, 1899, 1900, and 1903."

TAKE notice that unless within three months from June 13, 1924, the persons, if any, who claim any interest in the lands hereinafter mentioned or in any one or more of such lands or to some interest therein make claim in person or in writing to the said lands or any of them or to some interest therein to M. T. Archibald, Esq., Special Officer appointed under section 28 of "The Waste Lands Ordinances of 1897, 1899, 1900, and 1903," at his office at Colombo :

Such Special Officer, in pursuance of the powers vested in him by the said Ordinances, will declare by writing under his hand that the said lands, or such of them as to which no claim has been made, are the property of the Crown.

M. T. ARCHIBALD,
Special Officer.

NOTE.—A claim to a right of way over the said lands or any of them is a claim to an interest in the land or lands.

Description of the Lands referred to.

The following lots situate in the village of Uhanowita, in the Bentota-Walallawiti korale, in the District of Galle of the Southern Province:—

Block survey preliminary plan 576.

Name of Land.	Extent, A. R. P.	Lot.	Name of Land.	Extent, A. R. P.
Miriswattemukalana ..	43 2 29	32	Tundolahena <i>alias</i> Delgahawattehena ..	1 3 15
Pepalliyagahadeniya ..	1 2 30	33	Ditto Delgahawattemanana ..	14 0 22
Nakiyagodadeniya ..	0 3 15	34	Gansabhawa road ..	2 0 10
Nakiyagodahena ..	0 0 22	35	Pita-ela ..	0 0 12
Footpath ..	0 0 9	40	Megodahaowita ..	0 0 12
Nakiyagodahena ..	2 0 31	41	Do. ..	1 3 0
Puswela-dola ..	0 2 14	42	Millamula-ela and Tun-dola ..	1 0 1
Diggulanagodahena ..	0 0 28	45	Dépa-ela ..	0 2 0
Do. ..	0 0 10	46	Olagodakele ..	2 0 9
Gansabhawa road ..	0 1 2	47	Molpathagodadeniya, Olagodadeniya, Miriswattedeniya ..	7 3 10
Tundolamukalana, Diggulan-landa ..	19 2 34	48	Olagodahena ..	3 0 33
Tundolahena ..	1 0 38	49	Miriswattedeniya <i>alias</i> Pepiliyagahadeniya ..	0 1 1
Diggulanagodahena ..	4 0 18	56	Olagodawatta ..	0 2 15
Diggulangodapatana ..	4 2 20	58	Olagodakele ..	7 0 36
Diggulanagodamukalana ..	5 1 30	60	Olagodadeniya ..	0 0 18
Pita-ela ..	0 1 7	61	Adipara (footpath) ..	0 0 12
Diggulanagodamukalana ..	6 0 6			
Tun-dola ..	6 3 36			

Lot.	Name of Land.	Extent, A. R. P.	Lot.	Name of Land.	Extent, A. R. P.
64	Olagodadeniya	0 1 23	163	Molpattegodapattiya	0 1 2
67	Path (right of way)	0 0 12	164	Olagodapellawa <i>alias</i> Pelangahawatta	0 2 2
71	Path	0 0 21	175	Millamulewala (water-hole)	0 2 9
72	Kalukandadeniya and Udumulledeniya	1 0 29	191	Millagaspollewa (reservation for Gansabhawa road)	0 0 32
73	Footpath	0 0 2	192	Obegedarawatta (do.)	0 0 36
74	Udumulledeniya	0 0 19	200	Dolagodahena (do.)	0 0 2
86	Dehigahagodellaowita	0 2 26	201	Kallainaowita	0 0 14
87	Dehigahagodellawattepitakattiya	0 3 25	208	Okanda-ela	0 1 21
88	Do.	0 0 38	210	Okandeaddarahena, Durakandehena	7 1 28
91	Heraligaswattekele	0 3 33	212	Dola-addarapallewa (reservation for stream)	0 1 10
92	Heraligaswattehena (reservation for Gansabhawa road)	0 0 24	214	Durakandepatana	2 1 18
103	Kuruveaowita (reservation for Gansabhawa road)	0 0 3	215	Durakandemukalana, Obegederagulana	11 3 32
104	Heraligaswatta-addarapattiya	0 1 6	216	Tundolamukalana, Durakandemukalana, Obegederagulana, Ilukketiyehena, Diggulanagodamukalana, and Dungalamukalana	115 0 23
105	Watta-addarapattiya (reservation for Gansabhawa road)	0 0 3	217	Durakande dola	1 3 22
106	Delgahawatteowita <i>alias</i> Ehawatteowita (reservation for Gansabhawa road)	0 0 15	218	Maligatenna, Pelaketiyaenemukalana, Pelaketiyeekanda, Hattakkanda, Pelaketiyeehena, Ilukmandiyekele, and Tundolamukalana	
110	Ehawatteowita and Delgahawatteowita	0 3 4	220	Durakandehena (reservation stream)	
114	Delgahawattedeniya	1 2 1	223	Durakande-dola	
115	Obeygedaragulana, Delgahawattegulana, and Diggulanagodahena	7 0 30	224	Durakandehena and Pelaketiye	
116	Obeygederagulana	0 2 16	225	Wattegederalangadeniya	
117	Mananawattaowita	0 3 24	230	Lindalangaowita <i>alias</i> Lindalanga-pattiya (reservation for Gansabhawa road)	
120	Delgahawattekumburedeniya <i>alias</i> Paranawatteaddaraokandeowita	0 2 10	231	Lindalangaowita	
122	Paranawattekele	0 3 37	245	Watta-addarapattiya (reservation for Gansabhawa road)	
125	Paranawatteaddaraowita	0 2 32	254	Delgahamanana (reservation for stream)	
129	Paranawatta (reservation for Gansabhawa road)	0 0 12	255	Beriyakanda, Olagoda ele	7
130	Dahayenpanguwawatta (do.)	0 0 7	256	Morandigodadeniya	
134	Depa-ela	0 2 9	257	Dikkeledeniyaakumbura <i>alias</i> Morandigodadeniyekumbura	
139	Olagodakele	17 3 3	258	Morandegodahena	
140	Footpath	0 0 23	261	Polgahagodadeniya	
141	Olagodadeniya	0 0 12	267	Cart track	
142	Do.	0 2 0	269	Polgahagodahena	
143	Olagodaowita	0 1 17	282	Footpath	
144	Olagodadeniya	0 3 0	287	Ampitiyawattabodapattiya (reservation for Gansabhawa road)	
147	Do.	0 0 17	293	Ampitiywatta (do.)	
150	Morandigodadeniya	1 3 30			
152	Olagodawatta	0 2 27			
153	Olagodadeniya <i>alias</i> Beriyakanda-addaradeniya	1 0 0			
154	Do.	0 0 25			
155	Beriyakandeaddaraowita	0 2 1			
156	Molpattegodadeniya	0 1 18			
158	Do.	0 1 33			
160	Do.	0 3 5			

508

and bounded as follows : on the north by the village limit of Pitigala, the boundary of the Pasdum korale east Kalutara District ; on the east by the boundary of the Pasdum korale east, in the Kalutara District, the village Hattaka ; on the south by the village limit of Hattaka ; on the west by the village limit of Pitigala.

NOTE.—The following lots lying within the above-mentioned boundaries are excluded from this notice, an aggregate acreage of 271 acres and 9 perches is not included in the acreage of 508 acres 1 rood and 18 perches given

Block survey preliminary plan 576.

Lot.	Name of Land.	Extent, A. R. P.	Lot.	Name of Land.	Extent,
A 4	Habaraduwa, Atenpanguwa (T. Ps. 147,910, 147,911, and 156,898)	11 3 12	A 43	Aswedduma	
A 5	Nakiyagodawatta	0 2 24	A 44	Amunalangakalawita (threshing floor)	
A 6	Do.	0 1 6	A 62	Molpathagodaudumulla	
A 7	Nakiyagodapollewa	0 0 32	A 63	Do.	
A 11	Keenagahaliyadda and Dangahaswedduma	1 0 35	A 65	Olagodawatta	
A 12	Punchappugepollewa	0 2 27	A 66	Do. (T. P. 328,867)	
A 13	Aswedduma, Habaraduwa, Amunalangakattiya, and Okanda	20 2 8	A 68	Do. (T. Ps. 328,889 and 330,690)	
A 14	Belleniyawatta	0 1 36	A 69	Olagodawatta and Molpathagodawatta (T. Ps. 301,300, 148,416, 299,283, 300,184, and 299,402)	
A 16	Elamagaliyaddekawalawita (threshing floor)	0 0 7	A 70	Olagodawatta	
A 17	Unapanduragawaowita	0 1 11	A 75	Olagodakumbura	
A 18	Unapanduragawakamata (threshing floor)	0 0 1	A 76	Gorokgahapollewa	
A 19	Unapanduragawakumbura, Elamagakumbura, and Galwalalangkattiya	6 2 1	A 77	Kalukandaowita	
A 22	Dangaha-aswedduma, Galwalalangakumbura	0 3 30	A 78	Mulwakkadakalawita (threshing floor)	
			A 79	Katuwattalakalawita (do.)	
			A 80	Kirimetikalawita (do.)	
			A 81	Katuwattaowita (do.)	

Lot.	Name of Land.	Extent, A. R. P.	Lot.	Name of Land	Extent, A. R. P.
A 82	Lindalangapattiya <i>alias</i> Aswed-duma, Welapahalakumbura, Millagaskumbura, Dahayenpanguwa, &c.	54 2 24	A 189	Millagaspollewewatta (T. Ps. 210,413 and 210,414)	1 1 25
A 83	Katuwattalalawita (threshing floor)	0 0 9	A 190	Millagaspolleweowita	0 0 16
A 84	Dehigahagodellaowita	0 0 10	A 193	Obegederawatta (T. P. 185,140)	2 1 15
A 85	Pitathorekalawita	0 0 17	A 194	Do.	1 0 34
A 89	Millagahalangakumbura	0 2 20	A 195	Pamagederakumbura, Okande-kumbura, Obegederakolawinna-kumbura	7 0 34
A 90	Dehigahagodellakumburekalawita (threshing floor)	0 0 3	A 196	Pamagederawatta (reservation for Gansabhawa road)	0 0 3
A 93	Heraligaswatta (T. P. 217,130)	1 1 27	A 197	Do.	0 0 19
A 94	Dehigahagodellewatta	2 1 20	A 198	Pamagederawattepitakattiya	0 1 10
A 95	Do.	0 1 23	A 199	Pamagederawatta, Siyambalagaha-watta, and Dolagodawatta	5 3 14
A 96	Dehigahagodellekumbura	0 3 39	A 202	Kallainawatta	0 1 25
A 97	Dehigahagodellekalawita (threshing floor)	0 0 14	A 203	Siyambalagahawatta	0 1 22
A 98	Pitadorekattiyaowita	0 0 26	A 204	Kallainawatta	1 1 15
A 99	Uhanowitawatta	3 3 39	A 205	Okandewatta	0 0 37
A 100	Uhanowitawattapattiyowita	0 2 24	A 206	Okandewita	0 1 7
A 101	Heraligaswattapattiyowita	0 1 15	A 207	Okandewita	0 0 30
A 102	Dahayenpanguwaowita, Kuru-wiyaowita	1 0 33	A 209	Okanda-addarahena <i>alias</i> Dura-kandehena	1 0 2
A 107	Ehawatta (reservation for Gansa-bhawa road)	0 0 5	A 211	Dola-addarapollewa (T. P. 347,939)	1 0 5
A 108	Do.	0 1 6	A 213	Durakandewita	0 1 4
A 109	Do.	0 0 24	A 221	Watugederalangaidama, Lindagawa-wattuyaya (T. Ps. 217,586, 190,304, 190,303, 190,305, and 340,354)	7 0 26
A 111	Delgahawattepattiya	0 1 38	A 222	Dolagawaowita	0 1 5
A 112	Delgahawatta	1 0 38	A 226	Ampitiyewatta, Indigahalawatta (T. Ps. 333,540, 343,648, 189,829, and 333,533)	2 1 17
A 113	Delgahawatteowita	0 3 16	A 227	Ampitiyewatta	1 0 0
A 118	Mananawatta	0 1 5	A 228	Ampitiyewatta (T. P. 206,551)	0 1 26
A 119	Egodawatta	0 0 36	A 229	Lindalangawatta	0 2 7
A 123	Delgahawattekumbura	1 3 2	A 232	Wattegederawattepattiya	0 0 30
A 126	Paranawatta	0 2 14	A 233	Do.	0 0 13
A 127	Do.	0 2 1	A 234	Do. (reservation for Gansabhawa road)	0 0 5
A 128	Paranawatteowita	0 0 25	A 235	Wattegederawatta	0 2 28
A 131	Dahayenpanguwawatta	0 0 18	A 236	Lindagawaowita (reservation for Gansabhawa road)	0 0 3
?	Uhanowitawatta-addarakalawita <i>alias</i> Dahayenpanguwakalawita (threshing floor)	0 0 9	A 237	Watteaddarapattiya (do.)	0 0 7
	Hatarenpanguwapollewa <i>alias</i> Del-gahapollewa	0 1 9	A 238	Do.	0 0 24
	Mahaliyaddekalawita (threshing floor)	0 0 4	A 239	Parawenikumburekalawita (thresh-ing floor)	0 0 3
	Do. (do.)	0 0 4	A 240	Ihalakalawita (do.)	0 0 8
	Mahaliyaddewatta	0 3 9	A 241	Nindamullekalawita (do.)	0 0 2
	Aswedduma	4 3 37	A 242	Generalangawatteowita	0 0 8
	Beriyapolleweowita	0 2 5	A 243	Generalangaowita (reservation for Gansabhawa road)	0 0 5
	Beriyakanda-addarapollewa	0 3 1	A 244	Dolalangagodellewatta	0 0 6
	Millagahapollewa (T. P. 171,951)	0 3 15	A 246	Kurundugahagodellewatta	0 0 20
	Molpathegodapattiya	0 1 3	A 247	Watta-addarapattiya	0 1 15
	Pelangahawatta <i>alias</i> Olagoda-pollewa	0 0 5	A 248	Kalawita (thereshing floor)	0 0 1
	Pelangahawatta (T. P. 148,415)	0 2 21	A 249	Watta-addarapattiya	0 0 27
	Pelangahaowita	0 3 24	A 250	Nindamullekalawita (threshing floor)	0 0 5
	Pelangahawatta	0 1 8	A 251	Asweddumawatta-addarakalawita (threshing floor)	0 0 4
	Molpathegodakumbura <i>alias</i> As-wedduma	12 3 18	A 252	Asweddumekalawita (do.)	0 0 5
	Beriyapollewa	0 1 21	A 253	Asweddumewatta	0 2 30
	Do.	0 0 8	A 262	Polgahagodadeniya	1 3 1
	Do.	0 3 19	A 263	Polgahagodawatta	0 0 8
	Beriyakalawita (threshing floor)	0 0 4	A 264	Do.	0 0 20
	Kekulanakalawita <i>alias</i> Kitulgaha-kalawita (threshing floor)	0 0 2	A 265	Polgahagodawatta, Polgahagoda-kumbura, Delgahawatta, &c. (T. Ps. 323,289, 227,497, 217,973, 168,917, 150,280, 148,496, 191,097, 191,098, 191,373)	11 1 9
	Asweddumekalawita (threshing floor)	0 0 3	A 266	Polgahagodawattepitakattiya	0 1 0
	Hatarenpanguwakumbura (T. P. 147,920)	4 0 27	A 270	Polgahagodapawarapola (threshing floor)	0 1 4
	Kurundugahagodellewatta, Pama-gewattuyaya	2 1 1	A 271	Polgahagodakumbura	3 2 13
	Pamagedarakumbura	3 0 14	A 272	Polgahagodapillewa <i>alias</i> Amba-gahapollewa	0 2 26
	Pamagedarakumburekalawita thresh-ing floor)	0 0 5	A 273	Asweddumapawaragodella	0 0 15
	Hatarenpangukumbureowita <i>alias</i> Pollelawatteowita	0 0 4	A 274	Delgahawatta	0 0 34
	Pollelawatta	0 3 5	A 275	Do.	0 0 17
	Do.	0 1 39	A 276	Asweddumapawaragodella (thresh-ing floor)	0 0 6
	Do.	0 2 16	A 277	Aswedduma, Parawenikumburuyaya	15 0 17
	Do.	0 2 7			
	Pamagederakumburekalawita (thresh-ing floor)	0 1 10			
	Pollelawatteowita	0 3 7			

The Kalag.

Lot.	Name of Land.	Extent.	A.	R.	P.	Lot.	Name of Land.	Extent.	A.	R.	P.
A 278	Pattiyangodellawatta	..	0	0	25	A 306	Pelakattiyewatta-addarapattiya	..	0	1	24
A 279	Do.	..	0	0	7	A 307	Do.	..	0	0	36
A 280	Do.	..	0	2	7	B 36	Megodahaowiteihalakattiyewatta	..	0	0	32
A 281	Do.	..	0	1	35	B 37	Do. (reservation for Gansabhawa road)	..	0	0	5
A 283	Watta-addarapattiya	..	0	0	23	B 38	Megodahaowita (do.)	..	0	0	5
A 284	Watta-addarapattiya (reservation for Gansabhawa road)	..	0	0	5	B 39	Do.	..	0	1	13
A 285	Wattabodapattiya (do.)	..	0	0	8	C 50	Olagodawatta (T. Ps. 185,049, 185,050, 226,238, 259,681)	..	3	1	1
A 286	Watta-addarapattiya	..	0	1	31	C 51	Do.	..	0	0	19
A 288	Ampitiyewattabodapattiya	..	0	3	1	C 52	Do.	..	0	2	15
A 289	Ampitiyawatta	..	2	1	5	C 53	Do.	..	0	0	38
A 290	Do.	..	0	0	16	C 54	Do.	..	0	1	20
A 291	Ampitiyewatta-addaraowita	..	0	0	6	C 55	Do.	..	0	2	1
A 292	Ampitiyawatta	..	0	0	32	D 145	Dikkele	..	0	0	22
A 294	Yakinarangahapattiya alias Watta-addarapattiya	..	0	1	16	D 146	Do. (T. P. 215,097)	..	0	3	15
A 295	Yakinarangahawatta	..	0	1	1	D 148	Olagodadeniya	..	0	0	11
A 296	Do.	..	0	0	13	D 149	Morellegoda alias Dikkeledeniya	..	0	0	7
A 297	Do.	..	0	2	9	D 151	Morendagoda alias Olagoda, Dikkeledeniya, Olagodawatta (T. Ps. 308,868 and 273,318)	..	2	3	27
A 299	Dola-addarawatta	..	0	1	18	E 259	Morandagodawatta (T. P. 227,500)	..	1	1	29
A 300	Lindagawapattiya	..	0	0	31	E 260	Morandagodawatta	..	0	0	23
A 301	Pelakattiyewatta (reservation for Gansabhawa road)	..	0	0	6	121	Delgahawattekumbura	..	0	1	0
A 302	Do.	..	0	2	29	219	Ilukmandiyewatta	..	1	2	9
A 303	Do. (T. Ps. 148,497 and 148,806)	..	1	0	14						
A 304	Pelakattiyewattepattiya	..	0	0	28						
A 305	Kanda-addarawatta (T. P. 195,720)	..	0	2	17						
									271	0	9

Further information regarding these lands can be obtained from the Settlement Officer, and plans of them from the Surveyor-General.

Galle S. O. 3—1924.

Kurunegala Notice No. 8,626.

Notice under "The Waste Lands Ordinances of 1897, 1899, 1900, and 1903."

TAKE notice that unless within three months from June 13, 1924, the persons, if any, who claim any interest in the lands hereinafter mentioned or in any one or more of such lands or to some interest therein make claim in person or in writing to the said lands or any of them or to some interest therein to F. Leach, Esq., Special Officer appointed section 28 of "The Waste Lands Ordinances of 1897, 1899, 1900, and 1903," at his office at Colombo:

Such Special Officer, in pursuance of the powers vested in him by the said Ordinances, will declare by writ his hand that the said lands, or such of them as to which no claim has been made, are the property of the Crown

F. LEACH
Special

NOTE.—A claim to a right of way over the said lands or any of them is a claim to an interest in the land

Description of the Lands referred to.

The following lots situate in the village of Digankonwewa, in the Mahagalboda Egoda korale of the Hatpattu, in the Kurunegala District of the North-Western Province:—

Block survey preliminary plan 1,930.

Lot.	Name of Land.	Extent.	A.	R.	P.	Lot.	Name of Land.	Extent.
1	Ethrekmehenyaya	..	7	2	1	38	Dungala	..
2	Gansabhawa road and reservation	..	0	3	4	40	Lolugahamulawatta	..
3	Ethrekmehenyaya, Alakolam adehena	..	119	1	16	42	Helambagahamulawatta	..
4	Ihalawewa (tank and bund)	..	4	2	4	44	Wella-ela (stream)	..
5	Konwewamukalana, Kirihanpitigamamukalana	..	150	2	11	45	Ehalagahamulapillewa, kumburepillewa	..
6	Para-addarahenyaya, Pitaparahenyaya	..	42	2	9	46	Teak garden	..
7	Minipitiya (cemetery)	..	0	2	16	48	Weliagarahenyaya	..
8	Ethrekmeheha	..	0	1	3	49	Path (footpath)	..
9	Do.	..	0	3	5	50	Unagallemukalana, Gederagawamukalana	..
10	Gansabhawa road and reservation	..	3	2	1	51	Mawatayaya, Beliyaya	..
11	Mahawewa (tank and bund)	..	10	3	33	52	Do. (reservation for Hakwetuna-oya)	..
12	Ambagahamuladungala	..	0	0	31	53	Hakwetuna-oya (stream)	..
14	Siyambalagahamulawatta	..	0	3	11	54	Do. (do.)	..
15	Wewuwanewatta	..	0	1	33	55	Weliagarahenyaya	..
18	Mahawewa (tank)	..	0	0	27	56	Weliagarawewa (tank and bund)	..
18½	Path (footpath)	..	0	0	2	57	Weliagarahena (reservation for bund)	..
19	Wewuwanehena (reservation for bund)	..	0	2	38	58	Dombagahamulahena	..
21	Helambagahamulahena (do.)	..	0	3	9	59	Helambagahamulakumbura	..
23	Siyambalagahamulahena	..	0	2	32	61	Kahatagahamulahena	..
25	Wepillewa	..	0	1	24	62	Iswetiypaulahena	..
27	Dewata (path and reservation)	..	0	0	15			
28	Dungala	..	0	2	15			
32	Do.	..	0	1	5			
33	Dewata (path)	..	0	1	17			
36	Palugahamulagala	..	0	1	13			

and bounded as follows: on the north by the village limits of Nekatiratmale and Ratmale, in the Katuwara on the east by a part of Hakwetuna-oya (the village limits of Bakmiwewa and Ambagaswewa, in the Diviganda on the south by the village limits of Bamunugama and Halmillewa; on the west by the village limits of Miriha Danpitigama, and Nekatiratmale in the Katuwana korale.

NOTE.—The following lots lying within the above-mentioned boundaries are excluded from this notice, and their aggregate acreage of 35 acres and 17 perches is not included in the acreage of 790 acres and 17 perches given above :—

Block survey preliminary plan 1,930.

Lot.	Name of Land.	Extent, A. R. P.	Lot.	Name of Land.	Extent, A. R. P.
13	Wewaihalawatta	1 1 34	A 37	Kongahamulawatta, Gambirigahamulawatta	1 2 21
16	Wewawanewatta	0 1 5	A 39	Helambagahamulawatta	1 1 1
A 17	Kohombagahamulawatta	0 2 3	A 41	Diulgahamulawatta	0 2 37
A 20	Paranawatta	3 0 38	A 43	Kattakaduwekumbura, Kadurugahakumbura, and Ambagahamulakumbura	14 3 16
A 22	Dewalawatta	0 3 14	A 47	Siyambalagahamulakamatha (threshing floor)	0 0 23
A 24	Migahamulapillewa	2 2 1	60	Makullagahakumbura, Helambagahakumbura	5 0 4
A 26	Siyambalagahamulakamatha (threshing floor)	0 1 27			35 0 17
A 29	Damunugahamulawatta	0 1 5			
A 30	Helambagahamulawatta	0 1 21			
A 31	Dewatagawawatta	0 1 20			
A 34	Diulgahamulawatta	0 1 34			
A 35	Kongahamulawatta	0 2 33			

Further information regarding these lands can be obtained from the Settlement Officer, and plans of them from the Surveyor-General.

Kurunegala S. O. 40—1924.

Anuradhapura Notice No. 8,627.

Notice under "The Waste Lands Ordinances of 1897, 1899, 1900, and 1903."

TAKE notice that unless within three months from June 13, 1924, the persons, if any, who claim any interest in the lands hereinafter mentioned or in any one or more of such lands or to some interest therein make claim in person or in writing to the said lands or any of them or to some interest therein to L. L. Hunter, Esq., Special Officer appointed under section 28 of "The Waste Lands Ordinances of 1897, 1899, 1900, and 1903," at his office at Colombo :

Such Special Officer, in pursuance of the powers vested in him by the said Ordinances, will declare by writing under his hand that the said lands, or such of them as to which no claim has been made, are the property of the Crown.

L. L. HUNTER,
Special Officer.

NOTE.—A claim to a right of way over the said lands or any of them is a claim to an interest in the land or lands.

Description of the Lands referred to.

The following lots situate in the village of Palugaswewa, in the Yoda-ela tulana of the Kalagam korale north, in the Kalagam palata of the North-Central Province :—

Block survey preliminary plan 898.

Name of Land.	Extent, A. R. P.	Lot.	Name of Land.	Extent, A. R. P.
Wella-ela (channel)	0 0 22	23	Wella-ela (channel)	0 0 25
Palugaswewekele (reservation for channel)	0 0 21	24	Palugaswewekumbura (encroachment on reservation for bund)	0 0 35
Palugaswewekumbura (encroachment)	0 0 7	26	Do. (do.)	0 1 20
Perakella (reservation for road)	0 0 32	26½	Do. (do.)	0 0 30
Do. (do.)	0 0 4	27	Horrow-ela (channel)	0 0 33
Do. (do.)	1 0 39	28	Palugaswewekumbura (encroachment on reservation for bund)	0 0 12
Palugaswewekumbura (encroachment on reservation for road)	0 1 25	29	Polwatta (do.)	0 0 8
Minor road	0 0 29	30	Palugaswewekumbura (do.)	0 1 7
Do.	0 0 5	31	Do. (encroachment for reservation for road)	0 1 8
Do.	1 2 0	32	Do. (do.)	0 1 14
Perakella (reservation for road)	0 0 36	33	Palugaswewekele (reservation for road)	3 2 0
Do. (do.)	0 0 4	36	Kongaha-accara (encroachment on reservation for bund)	1 1 32
Do. (do.)	0 2 11	37	Wella-ela (channel)	0 0 37
Palugasweweidama (encroachment on reservation for channel)	0 0 12	38	Elakandebima (reservation for bund)	0 0 32
Wella-ela (irrigation channel)	0 0 29	39	Palugaswewekele (do.)	0 1 12
Elakandebima (reservation for bund)	3 3 30	41	Horrow-ela (irrigation channel)	0 2 16
Palugasweweidama (encroachment on reservation for bund)	0 0 8	42	Palugaswewekele (reservation for irrigation channel)	0 2 33
Palugaswewekumbura (do.)	0 0 27	43	Part of minor road from Kallanchiya to Hiripitiyagama	0 3 12
Polwatawetuna-ela (stream)	0 1 20	44	Cart track and reservation from minor road to Alahapperumagama	1 1 39
Do. (do.)	0 0 9	46	Palugaswewekele	37 3 38
Palugaswewekumbura (encroachment on reservation for bund)	0 2 17	47	Horrow-ela (irrigation channel)	0 0 10
Part of Yoda-ela (irrigation channel)	10 1 9	48	Palugaswewekele (reservation for irrigation channel)	1 0 7
Perakelakanda (bund)	5 3 36			
Wella-ela (channel)	0 0 10			
Palugaswewekumbura (encroachment on reservation for bund)	0 0 18			
Water-hole	0 0 19			
				77 1 19

bounded as follows : on the north by the village limit of Kelekarambawa ; on the east by a part of Yoda-ela (the limits of Radagama Pugallagama in the Kalagam korale south), and the village limit of Alahapperumagama ; on the south by the village limits of Alahapperumagama and Maha-akkare ; on the west by a part of minor road from the village limit of Kaduruwegama to the village limit of Kaduruwegama.

NOTE.—The following lots lying within the above-mentioned boundaries are excluded from this notice, and no part of their aggregate acreage of 168 acres 3 roods and 28 perches is included in the acreage of 77 acres 1 rood and 19 perches given above:—

Block survey preliminary plan 898.

Lot.	Name of Land.	Extent, A. R. P.	Lot.	Name of Land.	Extent, A. R. P.
A 1	Accarakumbura (encroachment) T. P. 356,832	0 0 11	A 11	T. Ps. 317,136, 322,010, 163,586, 163,588, 173,122, and 163,593	13 0 10
A 2	T. Ps. 322,009, 253,768, 253,769, 252,024, 173,121, 221,535, parts of T. Ps. 174,272, 173,122, and 163,593	33 0 14	A 11½	Kongahakotuwa (T. P. 356,764)	0 1 23
A 5	Palugaswewekumbura (T. P. 356,765)	0 0 30	A 25	T. Ps. 163,589, 174,284, 163,591, 173,123, and 178,019	85 3 7
A 7B	Parekella (reservation for road)	0 1 13	A 34	Palugaswewekumbura	0 1 36
A 8B	Minor road from Hiripitiyagama to Kalanchiya	0 1 36	A 35	Part of T. P. 174,298	6 0 18
A 9	Dambagahawela (T. P. 357,264)	1 2 10	A 40	Palugasweweke'e (reservation for irrigation channel)	1 0 14
A 10B	Parekella (reservation for road)	0 1 21	A 45	Do. (T. P. 357,214)	25 1 17
A 10½	Makapanthiyakumbura (encroach- ment on abandoned minor road and reservation)	0 2 8			168 3 28

Further information regarding these lands can be obtained from the Settlement Officer, and plans of them from the Surveyor-General.

Anuradhapura S. O. 17—1924.

LAND SALES IN THE WESTERN PROVINCE.

No. 3,402, W. P.—The Assistant Government Agent, Kalutara, will on Monday, July 23, 1924, at 10 A.M., at his office in the Kalutara Kachcheri, put up to auction, for sale or settlement, or will otherwise dispose of, the under-mentioned portions of Crown land, in accordance with the regulations of Government regarding lands. Eighty-two allotments of land situated in the Pasdun korale west and Kalutara totamune divisions of the Kara District of the Western Province.

Final village plan 87. Village—Gammana. Claimant—Crown.

Lot.	Name of Land.	Name of Applicant.	Description.	Extent. A. R. P.
1H4	Eluvilapahalakattiya	K. Appu Sinno	Land leased for	0 2 0*
1H5	Do.	K. Peeris Appu	do.	0 2 0*
1H6	Do.	G. Podisinno Appu and another	do.	0 2 0*
1H7	Do.	B. Aron Appu	do.	0 2 0*
1H8	Do.	H. Aron Sinno	do.	0 2 0*
1H9	Do.	G. Jamis Sinno	do.	0 2 0*
15M	Dikhena	M. S. C. Appuhamy	Chena land	0 2 0*
15N	Do.	K. Odiris Appu	do.	0 2 0*
15O	Do.	T. Petappu	do.	0 2 0*
15P	Do.	H. Ranhamy	do.	0 2 0*
15	Do.	—	To be reserved for a cemetery	0 2 0*
15T	Do.	P. Sinno Appu	Chena	0 2 0*
15U	Do.	H. Don Odanis	Jak arecanut	0 2 0*
15V	Do.	K. Ranhamy	Chena	0 2 0*
15W	Do.	W. Aron Sinno and another	Uncultivated land	0 2 0*
15X	Do.	K. Baba Appu	Chena abandoned	0 2 0*
15Y	Do.	K. Podisen Appu	do.	0 2 0*
15Z	Do.	T. Juwanis	Chena	0 2 0*
15AA	Do.	K. Jamis Appu	do.	0 2 0*
15AB	Do.	K. Baron	do.	0 2 0*
15AC	Do.	B. Aron Appu	do.	0 2 0*
15AD	Do.	do.	Native garden	0 2 0*
15AE	Do.	—	Reservation for access	0 2 0*
15B	Do.	K. Brampy	Chena land	0 2 0*
15B1	Do.	Crown	Reservation for access	0 2 0*
109B1	Do.	do.	do.	0 2 0*

Preliminary plan 17,225. Village—Walagedera. Claimant—Crown.

1 Kohiladeniyedunulle .. Mr. L. James Peiris .. Land leased for paddy

Preliminary plan 15,591. Village—Parawala. Claimant—Crown.

2 Kunuberiyegodakele Jungle

Preliminary plan 17,642. Village—Ritiketiya. Claimant—Crown.

1 Hapaula .. T. Carolis Appuhamy .. Land leased for paddy

Village—Migama.

2 Panditaolaowita alias U. Carolis Appuhamy and others .. Land leased for paddy

3 Do. Reservation along ganga

4 Do. Deniya

Lot.	Name of Land.	Name of Applicant.	Description.	Extent.		
				A.	R.	P.
Village—Ritiketiya.						
5	Habaulaowita	W. Samaneri Appuhamy	Land leased for paddy	1	3	34*
6	Do.	—	Deniya	1	3	26
7	Habaula <i>alias</i> Elamulla	W. Andiris Appuhamy	Land leased for paddy	0	3	39*
8	Do.	D. Omis Gunasekera	do.	4	3	23*
9	Do.	A. Don Arolis Appuhamy and others	Deniya	7	3	39
Preliminary plan 17,645. Village—Pallegoda. Claimant—Crown.						
1	Bamberawedeniya	K. Thomia	Deniya	1	0	11
2	Do.	—	To be reserved	0	0	7†
Preliminary plan 17,264. Village—Badugama. Claimant—Settled on M. Norman Appuhamy and not paid.						
2	Ululugahahena	—	Rubber	0	3	38†
Preliminary plan 17,733. Village—Henegama. Claimant—Maddagedera Estate.						
1	Maddagedera estate	—	Rubber	0	0	7
Village—Narawila. Claimant—Crown.						
2	Koratuwahehepitakattiya <i>alias</i> Kandehenedeniya	U. Sardial and another	Land leased for paddy	0	1	0*
Village—Henegama. Claimant—Maddagedera Estate.						
3	Maddagedera estate	—	Rubber	0	0	8
Claimant—Crown.						
4	Koratuwahenapitakattiya <i>alias</i> Kandehenedeniya	U. Sardial and another	Land leased for paddy	0	1	24*
5	Do.	do.	do.	0	2	20*
Preliminary plan 17,680. Village—Morontuduwa. Claimant—Crown.						
1	Indigasgodelleowita	L. Sara Fernando	Land leased for paddy	1	2	15*
Claimant—M. D. S. Goonatilleke.						
2	Indigasgodellemetiwale- walmandiya	—	Field	0	3	29
3	Do.	—	Rubber	0	0	15
Preliminary plan 16,878. Village—Pinhena. Claimants—N. Bempi Sinno and 2 others.						
1	Nanettiyagodaland	—	Jak and areacanut	1	1	21
Preliminary plan 17,363. Village—Malamulla. Claimant—D. Sopyhamy.						
5	Puwakwatta	—	Coconut	0	0	3
Claimant—W. Carlinahamy.						
6	Atambagahawatta	—	Coconut	0	0	20
Preliminary plan 17,751. Village—Metiyalamulla.						
1	Mahawela	—	Deniya	0	3	4
Village—Nagahaduwa.						
2	Mahawela	—	Deniya	2	1	18
Claimant—Crown.						
3	Mahawela	K. Cornelis Fernando and others	Land leased for paddy	6	2	27*
3a	Do.	—	To be reserved	0	1	28†
Claimants—Heirs of Pabiliya.						
4	Puwakgahawilaudumulle- kumbura	—	Field	0	0	17
Claimant—Crown.						
5	Puwakgahawilaudumulle- kumbura	—	To be reserved	0	0	28†
6	Mahawela	D. J. Wikramasinna	Land leased for paddy	6	1	0*
7	Do.	—	Deniya	4	3	3
8	Do.	—	do.	1	1	13
9	Do.	—	do.	0	1	34
10	Do.	D. J. Seneviratne	Land leased for paddy	1	1	18*
11	Do.	do.	do.	0	2	18*
12	Do.	E. Don Thamby Appuhamy and others	do.	1	2	16*
13	Do.	do.	do.	1	3	17*
14	Do.	do.	do.	1	0	1*
15	Do.	do.	do.	0	2	7*
Preliminary plan 18,024. Village—Weragala. Claimant—Crown.						
16	Andoralanda	—	To be reserved	16	2	30†
Claimant—K. Porolis Silva.						
17	Andorakumbura	—	Field	0	1	22
Claimants—K. Dinoris and 2 others.						
18	Andoralanda	—	Coconut	0	1	13
Claimant—K. Porolis Silva.						
19	Abillekelewatta	—	Coconut	0	2	18
Claimant—Crown.						
20	Andoralanda	—	Reservation for footpath	0	3	5†
Preliminary plan 17,884. Village—Badanagoda. Claimant—Crown.						
21	Angamadangahawagura	—	Paddy field	2	1	2
22	Do.	U. L. S. Abdul Cader	Lease for paddy	2	0	17*

Lot.	Name of Land.	Name of Applicant.	Description.	Extent.		
				A.	R.	P.
Preliminary plan 18,165. Village—Bombuwala. Claimant—Crown.						
1	Danketiyevela	Podineris Fernando and another	Land leased for paddy	3	1	2*
Preliminary plan 18,088. Village—Kuda Payiagala. Claimant—Mr. Philip Cooray.						
1	Gorakagahawela	—	Paddy field	0	0	16
2	Gorakagahawela	Claimants—P. Katirna Cooray and another.	Paddy field	0	0	16
3	Gorakagahawatta	Claimant—D. A. Weerakoon.	Coconut	0	0	4
4	Do.	—	Grass	0	0	7
5	Gorakagahawatta	Claimant—K. Mathes Perera.	Grass.	0	0	6
6	Gorakagahawatta	Claimant—M. Girigoris Appu.	Coconut	0	0	11
7	Ismatiawatta	Claimant—W. B. Anthonis Fernando.	Deniya	0	0	13

* Lands leased for paddy. These will be settled on the permit holders if they have complied with the conditions of the permits.

† Not for sale or settlement.

‡ Re-advertised as the original purchasers failed to complete the payment.

Upset price of these lots will be notified at the time of the sale. Further particulars regarding these lands can be obtained from the Assistant Government Agent, Kalutara, and plans of them from the Surveyor-General.

Colonial Secretary's Office,
Colombo, June 11, 1924.

CECIL CLEMENTI,
Colonial Secretary.

LAND SALES IN THE CENTRAL PROVINCE.

No. 2,739, C. P.—The Government Agent, Central Province, will on Friday, August 1, 1924, at 11.30 A.M.; at his office in Kandy Kachcheri, put up to auction, for sale or settlement, or will otherwise dispose of, the under-mentioned portions of Crown land, in accordance with the regulations of Government regarding land sales. Ten allotments of land situated in the Pata Dumbara division of the Kandy District of the Central Province.

Lot.	Name of Land.	Name of Applicant.	Description.	Extent.			Upset price per acre, Rs.
				A.	R.	P.	
Preliminary plan 7,631. Village—Henagehuwala in Palispattu korale west of Pata Dumbara. Claimant—Crown.							
1	Galle-elahena	—	Low jungle	0	0	21	—*
2	Do.	Messrs. Liesching & Lee, Proctors for The Anglo-Ceylon General Estates Company, Limited	New clearing planted with coffee and cacao	3	2	6	110†
3	Do.	—	Open land	0	1	9	—*
Claimants—The Anglo Ceylon General Estates Company, Limited.							
4	Hunugalahenyaya	—	Native garden contains jak, murunga, and coconut trees about 40 years old	1	0	5	
Claimant—Crown.							
5	Hunugalahenyaya	Messrs. Liesching & Lee, Proctors for The Anglo Ceylon General Estates Company, Limited	Native garden contains coconut trees 15-40 years old and old cacao and jak trees	0	2	7	
6	Do.	do.	Chena cultivated with kurakkan	0	3	32	
7	Do.	—	do.	0	1	7	
Claimant—Crown.							
8	Dandupola	Messrs. Liesching & Lee, Proctors for The Anglo Ceylon and General Estates Company Limited	Low jungle	5	0	14	
9	Do.	—	Jungle	7	3	36	

Lot.	Name of Land.	Name of Applicant.	Description.	Extent.		Upset price A. R. P. per acre, Rs.
				A.	R. P.	
10	Bambaragahatennehena	Messrs. Liesching & Lee, Proctors for The Anglo-Ceylon and General Estates Company, Limited	Chena cultivated with kurakkan	3	2 35	100†

* To be reserved.

† To be sold to the Anglo-Ceylon and General Estates Company, Limited, without competition.

‡ To be admitted private.

Further particulars regarding these lands can be obtained from the Government Agent, Central Province, and their plans from the Surveyor-General.

Colonial Secretary's Office,
Colombo, June 6, 1924.

CECIL CLEMENTI,
Colonial Secretary.

No. 2,740, C. P.—The Assistant Government Agent, Matale, will on Monday, July 28, 1924, at 1.30 p.m., at his office in Matale, put up to auction, for sale or settlement, or will otherwise dispose of, the under-mentioned portions of Crown land, in accordance with the regulations of Government regarding land sales. Forty allotments of land situated in the Matale south and east divisions of the Matale District of the Central Province.

Lot.	Name of Land.	Name of Applicant.	Description.	Extent.	
				A.	R. P.
Preliminary plan 7,569. Village—Matalapitiya.					
1	Athakarahena	..	Chena	..	0 0 16*
2	Do.	.. U. Puncha	do.	..	2 0 15
3	Athakarahamehena	.. U. Bandiya	do.	..	0 2 25
4	Pallekela-athakarahamehena	.. P. Puncha	do.	..	1 3 14
5	Galaudahena	.. U. Pusumba	do.	..	1 1 28
6	Do.	..	do.	..	0 0 11*
7	Do.	.. U. Pusumba	do.	..	0 1 15
8	Pallekelahena	..	do.	..	0 0 23*
9	Do.	.. M. Bilinda	do.	..	0 1 24
10	Do.	..	do.	..	0 0 14*
11	Pallekelamutthettutennehena	..	do.	..	0 0 8*
12	Do.	.. U. Kalua	do.	..	0 0 27
13	Do.	..	do.	..	0 0 34*
14	Bogahamulahena	..	do.	..	0 0 11*
15	Do.	.. U. Kalua	do.	..	0 2 18
16	Do.	..	do.	..	0 0 7*
17	Pallekelebogahamulahena	.. U. Amangiliya	do.	..	1 0 10
18	Do.	.. do.	do.	..	0 2 11
19	Do.	..	do.	..	0 0 22*
20	Hapugahamulahena	..	do.	..	0 0 36
Preliminary plan 7,584. Village—Matalapitiya.					
1	Bogahamulahena	..	Chena	..	0 0 23*
2	Do.	.. U. Puncha	do.	..	1 3 25
3	Kalahotuwawehena	.. U. Seinch	do.	..	2 0 15
4	Tennapitahena	.. U. Ananda	do.	..	2 0 8
5	Do.	..	do.	..	0 0 38*
6	Udatennepangalagawahena	.. U. Ananda	do.	..	2 0 33
7	Do.	..	do.	..	0 0 25*
8	Paragahamadittahena	..	do.	..	0 0 21*
9	Do.	.. K. Tikiriya	do.	..	0 2 35
10	Mhalagahamulawatta	.. P. Garu and another	do.	..	0 1 10
Preliminary plan 7,003. Village—Bandarapola.					
1	Bowala-aswedduma	..	Owita	..	0 0 1.5*
Preliminary plan 5,027. Village—Metihakkagama.					
13442	Niyandagala or Kitulkanda	.. Mr. J. Malcomson	Planted with rubber	..	1 3 0†
Preliminary plan 7,591. Village—Gonawala.					
1	Katweaswedduma	.. alias S. Nayandy	Forest	..	0 2 9*
	2atuwemukalana	..	do.	..	1 1 4
	Do.	.. do.	Chena	..	0 0 27*
	Do.	.. do.	do.	..	0 0 27*
Preliminary plan 7,157. Village—Hanwella.					
	apitiyaroda	.. Dingiri Naide	Chena	..	0 1 24
	Do.	.. do.	do.	..	0 2 17
Preliminary plan 7,594. Village—Galb da.					
	alabandehena	..	Chena	..	0 1 20*
	Do.	.. G. Ukku Banda	do.	..	1 0 3
Preliminary plan 6,757. Village—Sirangahawatta.					
	bolagawamukalana	..	Forest and low jungle	..	6 1 20*

reservation (not for sale).

to be sold to Mr. J. Malcomson under land sale regulation No. 35 at the upset price without competition.

at price at Rs. 20 to Rs. 500 per acre. Further particulars regarding these lands may be obtained from the Government Agent, Matale, and their plans from the Surveyor-General.

Colonial Secretary's Office,
Colombo, June 11, 1924.

CECIL CLEMENTI,
Colonial Secretary.

LAND SALES IN THE SOUTHERN PROVINCE.

No. 4,137, S. P.—The Government Agent, Southern Province, will on Thursday, July 24, 1924, at 1 P.M., at his office in Galle Kachcheri, put up to auction, for sale or settlement, or will otherwise dispose of, the under-mentioned portions of Crown Land, in accordance with the regulations of Government regarding land sales. Sixteen allotments of land situated in the Bentota Walallawiti korale division of the Galle District of the Southern Province.

Lot.	Name of Land.	Name of Applicant.	Description.	Extent.			Upset price per acre, Rs.
				A.	R.	P.	
Preliminary plan 11,694. Village—Nawadagala. Claimant—Crown.							
6	Jambugahahena	K. D. A. Abeyundara of Balapitiya	Jungle	0	3	31	110*
Claimant—P. A. Thochoappu.							
9	Embaraliyagahahena	S. R. de Fonseka of Bambalapitiya	Native garden	0	1	38	100
			Plantation				8
Claimant—P. A. Agris.							
12	Embaraliyagahahena	S. R. de Fonseka of Bambalapitiya	Low jungle	0	1	36	100*
13	Embaraliyagahahenewatta	do.	Garden	2	0	23	100*
			Plantation				219
Preliminary plan 11,838. Village—Metiviliya. Claimant—Crown.							
4	Kahabaddalaokanda	Mr. G. R. de Zoysa, No. 34, Chatham street, Colombo	Deniya	0	1	17	40
Preliminary plan 12,386. Village—Lenagaltota. Claimant—Crown.							
1	Dehigahaduwa	—	Patana	1	0	21	50
2	Do.	—	do.	0	0	25	—†
Claimant—Hewahakuru Sayoris.							
3	Dehigahaduwa	—	Native garden	0	0	34	50
			Plantation				88·05
4	Do.	—	Native garden	0	0	35	50
			Plantation				5·45
5	Dehigahaduwedeniya	—	Deniya	0	0	33	50
Preliminary plan 12,386. Village—Yatagala. Claimant—Crown.							
6	Kekunagahamanana	—	Patana	0	0	19	—†
Claimant—T. H. Lamaris.							
7	Kekunagahamanana	—	Patana	0	1	32	50
			Plantation				1·75
8	Do.	—	Native garden	0	0	33	50
			Plantation				63·75
9	Do.	—	Native garden	0	2	14	50
			Plantation				16·50
Claimant—Crown.							
10	Kekunagahamanana	—	Patana	0	0	20	50
Claimant—D. S. D. S. Jayawardena. Vidane Arachchi, Uragama.							
11	Atambagahamananedeniya	—	Deniya	2	1	32	50
Claimant—Crown.							
12	Dehigahagoipolamanana	—	Patana	0	3	30	
			Plantation				
13	Atambagahamananedeniya	—	Deniya	0	0	26	
Claimant—Tommayahakuru Saidoris.							
14	Kekunagahamananegodella	—	Chena	1	2	24	
			Plantation				

* These lots are re-advertised at the risk of the original purchasers.

† Reservation (not for sale).

Further information regarding these lands can be obtained from the Government Agent, Southern Province, at their plans from the Surveyor-General.

Colonial Secretary's Office,
Colombo, June 6, 1924.

CECIL CLEM
Colonial

No. 4,138, S. P.—The Government Agent, Southern Province, will on Tuesday, August 5, 1924, at 1 P.M., in Galle Kachcheri, put up to auction, for sale or settlement, or will otherwise dispose of, the under-mentioned Crown land, in accordance with the regulations of Government regarding land sales. Nine allotments of land situated in the Bentota-Walallawiti korale division of the Galle District of the Southern Province.

Lot.	Name of Land.	Name of Applicant.	Description.	Extent.		
				A.	R.	P.
Preliminary plan 11,851. Village—Akadegoda. Claimant—Crown.						
1	Laolugahagodakele	Kottachige Lewis, No. 8, Seda-watta, Kelaniya	Low jungle	11	3	30
2	Do.	do.	Low jungle (not for sale)	0	0	33
3	Do.	do.	do.	0	0	9

Claimants—(1) Iddagodage Babunhamy, (2) H. V. Siman Appu, (3) Selohamy.

Lot.	Name of Land.	Name of Applicant.	Description.	Extent.		Upset price, per acre, Rs.
				A.	R. P.	
4	Kapugewatta	Kottachige Lewis, No. 8, Sedawatta, Kelaniya	Contains coconut Plantation	0	3 31	100 261
Claimant—Crown.						
5	Kapugewatta	Kottachige Lewis, No. 8, Sedawatta, Kelaniya	Contains coconut (not for sale)	0	0 10	—†
6	Laolugahagodakele	G. P. Dondiris and K. Siyan Appu of Induruwa	Low jungle	3	0 21	—*
7	Do.	do.	Low jungle (not for sale)	0	0 3	—†
Claimants—Heirs of Kottachchige Dochan Appu.						
8	Laolugahagodawatta	G. P. Dondiris and K. Siyan Appu of Induruwa	Contains coconut Plantation	0	1 37	100 46·80
Claimants—(1) W. K. Appu Sinno, (2) K. Sardiel, (3) A. Haramanis, (4) W. K. William.						
9	Galdoramullewatta	G. P. Dondiris and K. Siyan Appu of Induruwa	Contains coconut Plantation	0	0 28	100 7·65
Claimant—Crown.						
10	Laolugahagodakele	Galbodage Don Siyadoris Appu-hamy of Akadegoda	Low jungle	0	3 28	—†
Claimants—Alixandrige Nonohamy and children.						
11	Laolugahagodawatta	Galbodage Don Siyadoris Appu-hamy of Akadegoda	Garden Plantation	0	0 10	100 5
12	Do.	do.	Garden Plantation	0	0 14	100 60·75
Claimants—Iddagodage Dondiris <i>alias</i> Don Dias and his children.						
13	Laolugahagodawatta	Galbodage Don Siyadoris Appu-hamy of Akadegoda	Garden Plantation	0	0 37	100 282·25
Claimant—Crown.						
14	Laolugahagodakele	Don Taralis Wijesundara Appu-hami of Gonagala	Low jungle	1	0 11	—*
Claimant—T. W. Appuhamy.						
15	Laolugahagodawatta	Don Taralis Wijesundara Appu-hami of Gonagala	Contains coconut Plantation	0	0 12	100 7
Claimant—Crown.						
16	Laolugahagodakele	Don Taralis Wijesundara Appu-hami of Gonagala	Low jungle	0	3 17	—*
Claimant—Galbodage Siyadoris <i>alias</i> Sinno Appu.						
17	Laolugahagodawatta	Don Taralis Wijesundara Appu-hami of Gonagala	Contains coconut Plantation	0	0 6	110 2·50
Claimant—Kandaboda Achchige Don Dias.						
18	Galderamullewatta	Don Taralis Wijesundara Appu-hami of Gonagala	Contains coconut Plantation	0	2 12	100 140·50
Claimant—Crown.						
19	Laolugahagodakele	Don Taralis Wijesundara Appu-hami of Gonagala	Low jungle	0	1 3	—*

* These lots will be reserved at the sale.

† Reservation.

Further information regarding these lands can be obtained from the Government Agent, Southern Province, and their plans from the Surveyor-General.

Colonial Secretary's Office,
Colombo, June 11, 1924.

CECIL CLEMENTI,
Colonial Secretary.

LAND SALES IN THE NORTH-CENTRAL PROVINCE.

HAVIN

363, N.C. P.—The Government Agent, North-Central Province, will on Thursday, July 24, 1924, at 1 P.M., in Anuradhapura Kachcheri, put up to auction, for sale or settlement, or will otherwise dispose of, the under-mentioned Crown land, in accordance with the regulations of Government regarding land sales. Thirty-three acres of land situated in the Uddiyankulama korale in Hurulu palata of the Nuwarakalawiya district of the North-Central Province.

Name of Land.	Name of Applicant.	Description.	Extent.		Upset price per acre, Rs.
			A.	R. P.	
Preliminary plan 5,862. Village—Tamarakulama.					
gahaidama	A. Mudiyanse of Siwalakulama	Chena	1	3 33	23
la-accare	—	Paddy field	0	0 14	30
Preliminary plan 6,117. Village—Watarakwewa.					
alagahaidama	Manawala, Velpediya	Jungle fit for paddy	2	3 18	20
Preliminary plan 6,273. Village—Manankattiya.					
idama	K. Dingiri Banda	Low jungle fit for paddy	3	0 1	20
kumbura	—	Paddy field	0	1 22	30
Do.	—	do.	0	0 5	30

Lot.	Name of Land.	Name of Applicant.	Description.	Extent.		Upset price per acre. Rs
				A.	R. P.	
7	Ehatugahaidama	W. Mudalihamy, Vel-Vidane of Pahala Ambatale	Low jungle	0	3 19	28
8	Do.	do.	do.	2	0 20	30
12	Kongahayaya Kongahaidama	K. Banda	Village—Kawarakkulama. Low jungle fit for paddy	5	0 3	25
3	Kumbukgahaidama	—	Preliminary plan 6,274. Village—Manankattiya. Low jungle	1	1 28	30
4	Migahaidama	—	do.	0	3 16	24
7	Do.	—	Low jungle and open land	1	3 39	20
1	Dambagaha-akkare Dambagahaidama	K. Dingiri Banda and another of Wannankulama and P. Kapuruhamy and others of Uddiyankulama	Preliminary plan 6,399. Village—Kawarakkulama. Jungle fit for paddy	2	2 33	35
2	Dambagaha-akkare	P. Kapuruhamy of Uddiyankulama	do.	4	2 10	24
3	Akkarawela	—	Paddy field (encroachment by Keerala, Vel-Vidane of Wannankulama)	0	0 24	30
4	Mailagahaidama	U. A. Kapilaratne Banda of Kawarakkulama	Jungle fit for paddy	2	0 6	24
1	Ehatugahawatta	—	Preliminary plan 6,433. Village—Todamaduwa. Jungle fit for garden	1	0 31	23
2	Do.	—	Reservation, along the tank bund	0	2 1	—*
3	Do.	—	Reservation along the Horow-ela	0	0 6	—*
1	Tammannagahaidama	—	Preliminary plan 6,434. Village—Todamaduwa. Jungle fit for paddy	1	3 6	32
2	Do.	—	Reservation along the Manankattiya-oya	0	3 10	—*
1	Dambagaha-akkaraya	—	Preliminary plan 6,435. Village—Todamaduwa. Jungle fit for paddy	0	3 39	29
1	Mailagahaidama	—	Preliminary plan 6,448. Village—Kudakaruwalagaswewa (palu) Kahatagahadigiliya. Chena fit for paddy	0	3 37	20
2	Do.	—	Reservation along the tank bund	0	0 23	—*
3	Do.	—	Reservation along the footpath	0	0 20	—*
4	Do.	—	Chena fit for paddy	0	2 35	23
1	Wiragahaidama	—	Preliminary plan 6,452. Village—Kahatagahadigiliya. Reservation along the tank bund	0	0 8	—*
2	Do.	—	Low Jungle fit for paddy	1	0 12	20
3	Palugahaidama	—	do.	1	3 6	20
1	Mailagahaidama	—	Preliminary plan 6,460. Village—Mahakiribbewa. Chena fit for paddy	0	3 33	20
2	Diulgahakele	—	Reservation along the footpath	0	0 9	—*
3	Diulgahaidama	—	Low jungle fit for paddy	2	3 4	
4	Diulgahakele	—	Reservation along the footpath	0	0 13	

* Not for sale.

Further particulars regarding these lands can be had from the Government Agent, North-Central Province, their plans from the Surveyor-General.

Colonial Secretary's Office,
Colombo, June 10, 1924.

CECIL CLEMMENS
Colonial Secretary

LAND ACQUISITION NOTICES.

HAVING been duly directed by the Governor, with the advice of the Executive Council, acting under the provisions of "The Land Acquisition Ordinance of 1876," section 6, to take order for the acquisition of the following lands for a public purpose, namely, for the construction of the Colombo South Flood Protection Scheme, to wit:—

Preliminary plan 18,360. Villages—Egoda Kolonnaiwa, Welikada, and Yakbedde.

Lot.	Name of Land.	Description.	Name of Claimant.
1	Nalavillekumbura	Paddy field	Elizabeth Hamine and others
2	Do.	do.	A. D. C. Jayawardene and others
3	Do.	do.	L. D. Essak Appuhami
4	Do.	do.	L. D. Louis Appuhami and others
5	Bigunhelakumbura	do.	P. M. Mendis and others
6	Yonakagehelakumbura	do.	P. William Peiris
7	Kurundugahahelakumbura	do.	N. D. Gomes, &c.
8	Maha-asweddamakumbura	do.	Charles Gomes, &c.
9	Diganakumbura	do.	Deonis Gomis, &c.

Lot.	Name of Land.	Description.	Name of Claimant.	Extent.		
				A.	R.	P.
10	Kaputotuwakumbura ..	Paddy field ..	W. Kovis Fernando ..	0	0	18.9
11	Munamalahakumbura ..	do. ..	S. Simon Dias ..	0	0	6
12	Do. ..	do. ..	do. ..	0	0	2.4
13	Sintugetota ..	do. ..	B. Hendrick Perera ..	0	0	17
14	Hungamwalakumbura ..	do. ..	P. R. Gomes ..	0	0	30.2
15	Pitawagurakumbura ..	do. ..	Charles Gomes and others ..	0	0	24.3
16	Egoda-asweddumakumbura ..	do. ..	Simon Dias and others ..	0	1	6.8
17	Halkoralehelekumbura ..	do. ..	D. B. P. Wanigasuriya ..	0	0	10.4
18	Godahelakumbura ..	do. ..	L. D. Essak Appuhami ..	0	0	17.8
19	Halgahaliyaddekumbura ..	do. ..	H. D. Fernando and others ..	0	0	32.3
20	Punchiasweddumakumbura ..	do. ..	T. H. Gomes and others ..	0	0	24.6
21	Gamagehelegodakumbura ..	do. ..	J. A. Hendrick Simmo ..	0	0	29.6
22	Mahapillewakumbura ..	do. ..	P. Jacolis Perera, &c. ..	0	0	8.5
23	Potukuranakumbura ..	do. ..	M. G. Fernando and others ..	0	0	27.3
24	Kurundugaswalakumbura ..	do. ..	H. D. Fernando and others ..	0	1	37.5
25	Ibanhelakumbura ..	do. ..	P. B. Gomes and others ..	0	1	22.5
26	Karavillepillewa ..	Deniya ..	Nathaniel Gomes ..	0	0	22.7
27	Rajaliyamodarakumbura ..	Paddy field ..	Gabriel Gomes ..	0	0	31.6
28	Do. ..	do. ..	do. ..	0	0	0.3
29	Do. ..	do. ..	Samuel Gomes ..	0	2	17.6
30	Welipillewa ..	Deniya ..	Daniel Gomes ..	0	0	2.5
31	Rajaliyamoderakumbura ..	Paddy field ..	do. ..	0	1	19.2
32	Do. ..	do. ..	P. Jeremias Gomes ..	0	1	0.3
33	Do. ..	do. ..	do. ..	0	0	0.8
34	Kanawattakumbura ..	do. ..	B. David Appu ..	0	0	3
35	Do. ..	Marsh (now submerged) ..	do. ..	0	0	10.7
36	Rajaliyamodarakumbura ..	do. ..	Bastian Fernando, &c. ..	0	0	27.8

I hereby give public notice, as required by section 7, that the Government proposes to take possession of the land. All persons interested in the aforesaid lands are hereby required to appear personally or by agent before me at this office, on July 7, 1924, at 10 A.M., and to state the nature of their respective interests in the lands, and the amount and particulars of their claims to compensation for such interests.

The Kachcheri,
Colombo, June 9, 1924.

R. H. WHITEHORN,
Assistant Government Agent.

HAVING been duly directed by the Governor, with the advice of the Executive Council, acting under the provisions of "The Land Acquisition Ordinance of 1876," section 6, to take order for the acquisition of the following lands, required for a public purpose, namely, for opening a public road, to wit:—

Lot.	Name of Land.	Description.	Preliminary plan 12,414. Village—Denepitiya.		Extent.		
			Name of Claimant.		A.	R.	P.
1	Tibbotuhena <i>alias</i> Odidehigahahena	Cinnamon garden ..	S. D. S. Weerakoon of Matara	..	0	0	16.5
3	Do. ..	do. ..	do.	0	0	22.4
6	Do. ..	do. ..	do.	0	0	16
10	Do. ..	do. ..	do.	0	0	2.3
12	Do. ..	do. ..	do.	0	0	25.7
14	Do. ..	do. ..	do.	0	0	1.2
16	Tibbotuhena-addaradeniya	Rubber ..	do.	0	0	11.3
18	Do. ..	do. ..	do.	0	0	1.8
Village—Kotawila.							
22	Laolugahahena ..	Jungle ..	W. M. Cicilihami of Kotawila	0	0	12.6
24	Ulupattalekoratuwa ..	Coconut garden ..	Sirasinghapatirana Nonahami of ditto	0	0	10
27	Mirupedeniyegodawatta ..	do. ..	Kotawila Vitanage of ditto	0	0	19.7
28	Do. ..	do. ..	Ruwanpatirana Sinnoappu and other of ditto	0	0	11.9
29	Palugahakoratuwa ..	do. ..	William Wickrama Arachchi of Kamburugamuwa	0	0	9.9
30	Ulupattalekoratuwa ..	do. ..	Serasinghepatirana Nonahami of Kotawila	0	0	0.8

I hereby give public notice, as required by section 7, that the Government proposes to take possession of the lands. All persons interested in the aforesaid lands are hereby required to appear personally or by agent before me at Matara Kachcheri, on July 7, 1924, at 10 A.M., and to state the nature of their respective interests in the lands, and the amount and particulars of their claims to compensation for such interests.

Matara Kachcheri,
June 2, 1924.

G. S. WODEMAN,
Assistant Government Agent.

HAVING been duly directed by the Governor, with the advice of the Executive Council, acting under the provisions of "The Land Acquisition Ordinance of 1876," section 6, to take order for the acquisition of the following land, required for a public purpose, namely, for Government Sinhalese School at Koslanda, to wit:—

Name of Land.	Description.	Preliminary plan 2,353. Village—Koslanda town.		Extent.		
		Name of Claimant.		A.	R.	P.
amburewatta shurutenne	Native garden contains a school, kitchen, a latrine, 5 grevilleas, and 8 rubber trees 10 to 18 years old, 4 lime trees, 1 orange tree, and 3 jak trees 5 to 10 years old, 1 bo-tree about 50 years old, 1 mango tree 5 years old, and 9 plantain bushes	Kavisivieulage Ukku and Wijeyasundera Mudi- yanselage Dochchami of Koslanda	..	0	1	6

I hereby give public notice, as required by section 7, that the Government proposes to take possession of the land. All persons interested in the aforesaid land are hereby required to appear personally or by agent before me at Badulla Kachcheri, on July 7, 1924, at 1.30 P.M., and to state the nature of their respective interests in the land, and the amount and particulars of their claims to compensation for such interests.

Kachcheri,
Badulla,
1924.

R. A. G. FESTING,
Government Agent.

HAVING been duly directed by the Governor, with the advice of the Executive Council, acting under the provisions of "The Land Acquisition Ordinance of 1876," section 6, to take order for the acquisition of the following lands, required for a public purpose, namely, for erecting Overseer's Quarters on the 47th mile, Colombo-Kandy road, to wit:—

Lot.	Name of Land.	Preliminary plan 3,314. Village—Ambanpitiya.		Extent.
		Description.	Name of Claimant.	
1	Ellagodahena ..	Garden ..	Mr. J. W. Udalagama and another ..	0 2 30.5
2	Pansalawatta ..	do. ..	do. ..	0 3 36.5
3	Do. ..	do. ..	do. ..	0 0 11.6

I hereby give public notice, as required by section 7, that the Government proposes to take possession of the lands. All persons interested in the aforesaid lands are hereby required to appear personally or by agent before me at Kegalla, on July 12, 1924, at 10 A.M., and to state the nature of their respective interests in the lands, and the amount and particulars of their claims to compensation for such interests.

Kegalla Kachcheri,
June 5, 1924.

J. R. WALTERS,
Assistant Government Agent.

HAVING been duly directed by the Governor, with the advice of the Executive Council, acting under the provisions of "The Land Acquisition Ordinance of 1876," section 6, to take order for the acquisition of the following lands, required for a public purpose, namely, for the Makura Girls' School, to wit:—

Lot.	Name of Land.	Preliminary plan 3,378. Village—Makura.		Extent.
		Description.	Name of Claimant.	
1	Berakarayagewatta ..	Garden ..	N. Salaris of Kegalla ..	0 2 9.8
2	Godayalagewatta ..	Garden ..	Village—Kawudugama. K. H. Dingiriya ..	0 0 34.2

I hereby give public notice, as required by section 7, that the Government proposes to take possession of the lands. All persons interested in the aforesaid lands are hereby required to appear personally or by agent before me at Kegalla, on July 12, 1924, at 10.30 A.M., and to state the nature of their respective interests in the lands, and the amount and particulars of their claims to compensation for such interests.

Kegalla Kachcheri,
June 9, 1924.

J. R. WALTERS,
Assistant Government Agent.