

# Ceylon Government Gazette

Published by Authority.

No. 7,401 — FRIDAY, JUNE 20, 1924.

## Part III.—Lands.

Separate paging is given to each Part in order that it may be filed separately.

	PAGE		PAGE		PAGE
Land Settlement Notices :—		Land Sales by the Government Agents :—		Land Sales by the Settlement Officer :—	
Final Orders ..	699	North-Western Province ..	—	Northern Province ..	—
Preliminary Notices ..	719	North-Central Province ..	736	Eastern Province ..	—
Land Sales by the Government Agents :—		Province of Uva ..	—	North-Western Province ..	—
Western Province ..	—	Province of Sabaragamuwa ..	—	North-Central Province ..	—
Central Province ..	721	Land Sales by the Settlement Officer :—		Province of Uva ..	—
Southern Province ..	722	Western Province ..	—	Province of Sabaragamuwa ..	—
Northern Province ..	—	Central Province ..	—	Land Acquisition Notices ..	740
Eastern Province ..	733	Southern Province ..	—	Land Resumption Notices ..	—

### FINAL ORDERS.

#### Colombo S. O. No. 49.

#### Order under Section 2 of "The Waste Lands Ordinances of 1897, 1899, 1900, and 1903," declaring Land to be Crown Property.

In the matter of the lands commonly called or known as railway reservation, Rukgahadeniya, &c., situate in the village of Wanawahala, in the Adikari pattuwa of the Siyane korale west of the Colombo District, in the Western Province, and of "The Waste Lands Ordinances of 1897, 1899, 1900, and 1903."

THE notice required by section 1 of "The Waste Lands Ordinances of 1897, 1899, 1900, and 1903," having been duly published in manner prescribed by that section in respect of the above-named lands (*vide* Notice No. 8,299), and no claim having been made to the said lands or to any interest therein within the period of three months from the date specified in the said notice, I, Louis Lucien Hunter, Special Officer appointed under section 28 of the said Ordinances, under and by virtue of the powers vested in me in that behalf by section 2 of the said Ordinances, do hereby on this 15th day of February, 1924, order and declare that the said lands, as more fully described herein below, situate in the village of Wanawahala, in the Adikari pattuwa of the Siyane korale west of the Colombo District, in the Western Province, and numbered 1, 2, 3, 4, 8, 9, 12, 13, 14, 18, 24, 25, 26, 28, 29, 30, 31, 33, 34, 35, 36, 38, 39, 40, 41, 42, 5, 6, 10, 11, 19, 15, 16, 2, 23, and 37 in preliminary plan 16,158 and in the annexed diagrams, and containing in extent 12 acres and 1/2, are the property of the Crown.

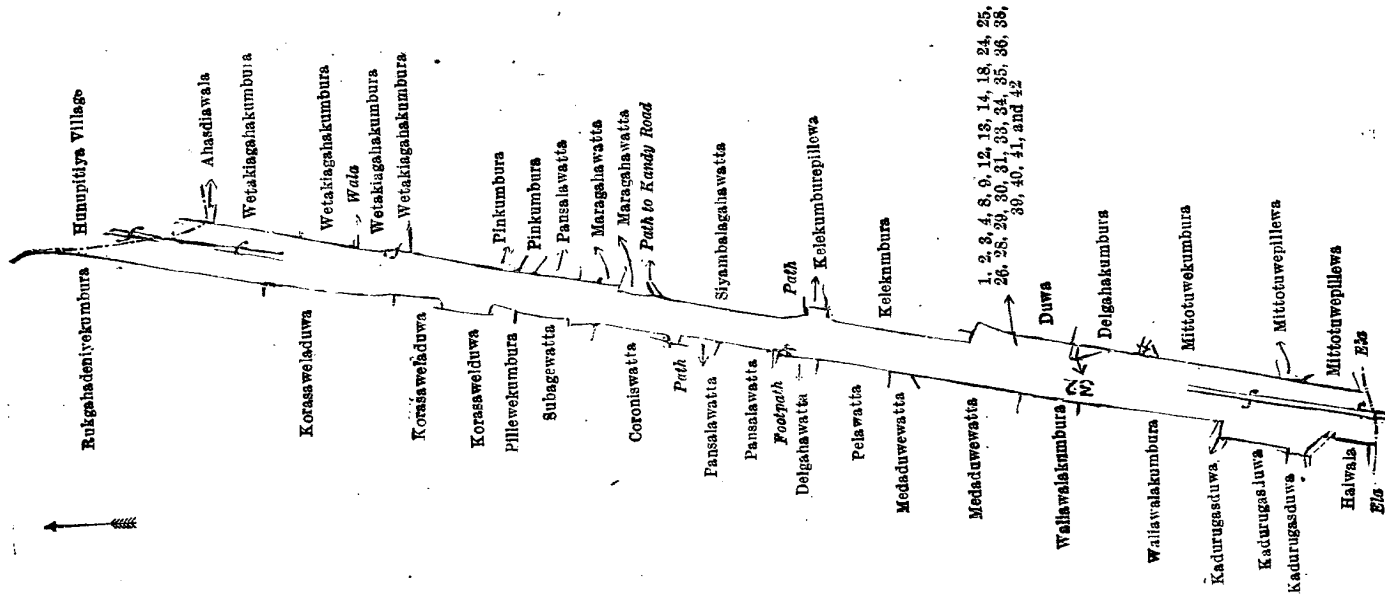
#### Description of the Lands referred to.

Following lots situate in the village of Wanawahala, in the Adikari pattuwa of the Siyane korale west of the District, in the Western Province, as described in the annexed diagrams :—

#### I.—Preliminary plan 16,158.

Name of Land.	Extent, A. R. P.	Lot.	Name of Land.	Extent, A. R. P.
Water reservation	.. 10 0 39	30 ..	Duwawala (water-hole)	.. 0 0 9·12
Rukgahadeniya ..	.. 0 0 19·50	31 ..	Waliawala ( do. )	.. 0 0 1·37
Kiyagahadeniya ..	.. 0 0 8	33 ..	Do.	.. 0 0 8·50
Kiyagahaniyarakumbura ..	.. 0 0 1·62	34 ..	Mittotuwekumburadeniya	.. 0 0 26·25
Kiyagahakumbura ..	.. 0 0 4·12	35 ..	Kadurugasduwa ..	.. 0 0 6·68
Kumbura ..	.. 0 0 19·75	36 ..	Do.	.. 0 0 39·12
Do.	.. 0 0 5	38 ..	Ambalamegebima, part of Ambalam (tiled building) ..	.. 0 0 0·33
Alawatta ..	.. 0 0 9	39 ..	Mittotuwepillewa ..	.. 0 0 2·75
Alahawatta ..	.. 0 0 3·37	40 ..	Do.	.. 0 0 6·25
Gate-keeper's hut (brick building) ..	.. 0 0 0·50	41 ..	Gansabhawa road	.. 0 0 6·81
Alahawatta ..	.. 0 0 1·75	42 ..	Gate-keeper's hut (brick building) ..	.. 0 0 0·45
Alawatta ..	.. 0 0 1·06			
Kumburepillewa ..	.. 0 0 3·87			
Duwewatta ..	.. 0 0 0·22			
Do.	.. 0 0 3·75			
				11 1 28·14

and bounded as follows : on the north by Rukgahadeniyekumbura claimed by Logus, notary and others, the village limit of Hunupitiya ; on the east by the village limit of Hunupitiya, Ahasdiawala claimed by G. Alis and others, Weta-kiyagahakumbura claimed by Godaveladevage Alis and others, Weta-kiyagahakumbura claimed by Ranamukadevage William and others, Weta-kiyagahakumbura claimed by the Ceylon Government Railway and Pantiyedevage Aron of Wanawahala and another, Weta-kiyagahakumbura claimed by K. Celestina Fernando, Pinkumbura claimed by Sudharmarama vihare, Pinkumbura claimed by Kaludevage Matinu Fernando, Pansalawatta claimed by Sudharmarama, vihare, Maragahawatta claimed by I. Romanis Fernando, Maragahawatta leased from the Crown, a path to Kandy road, Siyambalagahawatta leased from the Crown, a path, Kehelkumburepillewa claimed by I. Sinoris Fernando and others, Kelekumbura (encroachment by Illandaridevage Sinoris Fernando) claimed by the Ceylon Government Railway, Duwa claimed by Hewadewage James Fernando and others, Delgahakumbura claimed by Illandaridevage Podi Singho, Mittotuwekumbura claimed by Nickochi Fernando, Mittotuwepillewa claimed by I. Podi Singho, Mittotuwepillewa claimed by Hewadewage Charles ; on the south by the village limit of Peliyagodapattiya ; on the west by Halwala claimed by I. Romanis Fernando, Kadurugasduwa claimed by H. Charles Fernando, Kadurugasduwa leased from the Crown, Kadurugasduwa claimed by H. Charles Fernando, Waliawalakumbura claimed by Illandaridevage Podia Fernando, Waliawalakumbura claimed by Peter de Saram, Medaduweewatta claimed by R. Oderis Fernando, Medaduweewatta claimed by Thepanis Fernando, Pelawatta claimed by I. Romanis Fernando, Delgahawatta claimed by R. Amanis Fernando, Pansalawatta leased from the Crown, Coroniswatta leased from the Crown, Subagewatta leased from the Crown, Pillewekumbura leased from the Crown, Korasawelduwa claimed by H. Punchi Sinno Fernando, Korasawelduwa leased from the Crown.



Surveyor-General's Office,  
Colombo, November 23, 1922.

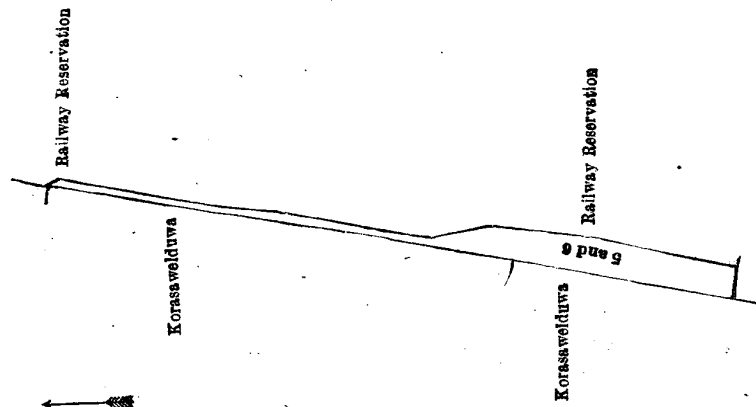
Scale of 8 Chains to an Inch.

C. H. VINCE,  
for Surveyor-General.

II.—Preliminary plan 16,158.

Lot.	Name of Land.	Extent, A. R. P.
5	Korasawelduwa (encroachment) ..	0 0 10
6	Do. ( do. ) ..	0 0 14.50
		0 0 24.50

and bounded as follows : on the north, east, and south by a railway reservation claimed by the Ceylon Government Railway ; on the west by Korasawelduwa claimed by Galkisadewage Podi Nona Fernando, Korasawelduwa claimed by Illandaridevage Singho Podia and others.



Surveyor-General's Office,  
Colombo, January 10, 1923.

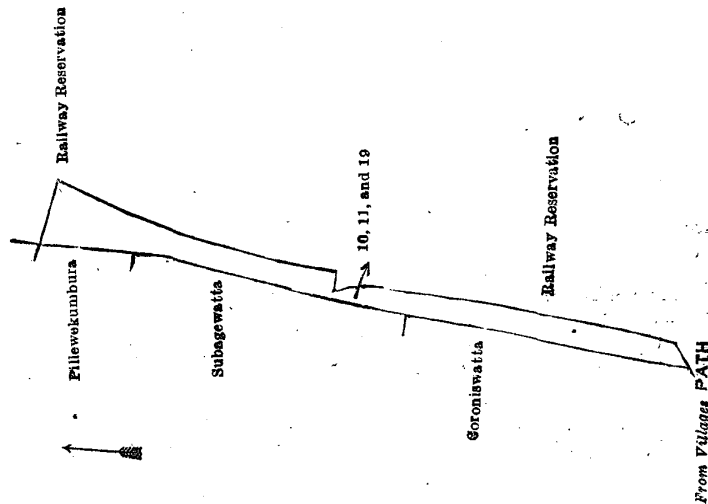
Scale of 2 Chains to an Inch.

C. H. V  
for Surveyor

III.—Preliminary plan 16,158.

Lot.	Name of Land.	Extent, A. R. P.
10 ..	Pillewekumbura (encroachment)..	0 0 9.75
11 ..	Subagewatta ( do. )..	0 0 13.87
19 ..	Coroniswatta ( do. )..	0 0 14.75
		0 0 38.37

and bounded as follows : on the north and east by a railway reservation claimed by the Ceylon Government Railway ; on the south by a path from villages ; on the west by Coroniswatta claimed by H. D. William Gunewardena, Subagewatta claimed by K. Venjo Fernando and others, Pillewekumbura claimed by ditto.



Surveyor-General's Office,  
Colombo, January 10, 1923.

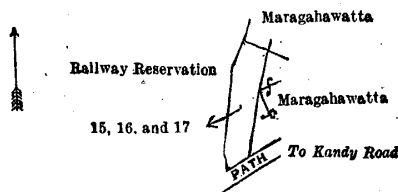
Scale of 2 Chains to an Inch.

C. H. VINCE,  
for Surveyor-General.

IV.—Preliminary plan 16,158.

Lot.	Name of Land.	Extent, A. R. P.
15 ..	Maragahawatta (encroachment)..	0 0 6.55
16 ..	Maragahawattegebima (encroachment) (cadjan shed)	0 0 0.68
17 ..	Maragahawattegebima (encroachment) (part of dwelling house) ..	0 0 0.02
		0 0 7.25

bounded as follows : on the north by Maragahawatta (encroachment by Kaluwadevage Punchi Nona) claimed by the Government Railway ; on the east by Maragahawatta claimed by H. Martinus Fernando ; on the south by a path to Kandy road ; on the west by railway reservation claimed by the Ceylon Government Railway.



Surveyor-General's Office,  
Colombo, January 10, 1923.

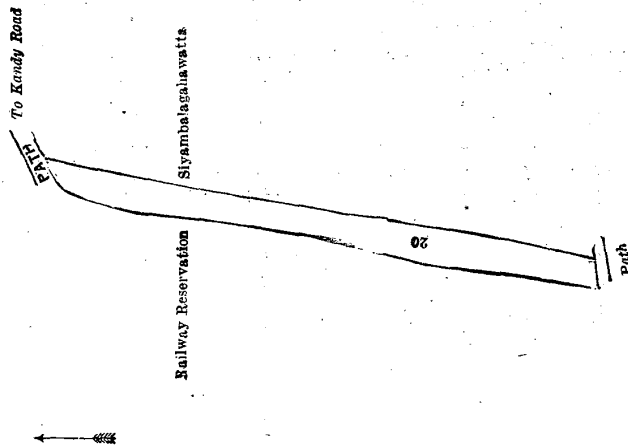
Scale of 2 Chains to an Inch.

C. H. VINCE,  
for Surveyor-General.

V.—Preliminary plan 16,158.

Name of Land.	Extent, A. R. P.
Siyambalagahawatta (encroachment)	0 0 38.12

bounded as follows : on the north by a path to Kandy road ; on the east by Siyambalagahawatta claimed by Handun Punchi Singho Fernando ; on the south by a path ; on the west by a railway reservation claimed by the Government Railway.



Surveyor-General's Office,  
Colombo, January 10, 1923.

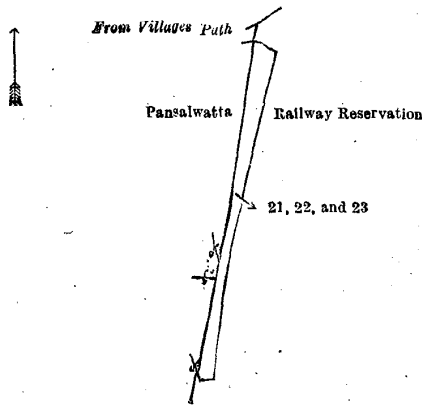
Scale of 2 Chains to an Inch.

C. H. VINCE,  
for Surveyor-General.

VI.—Preliminary plan 16,158.

Lot.	Name of Land.	Extent, A. R. P.
21 ..	Pansalawatta (encroachment) ..	0 0 5.25
22 ..	Do. ( do. ) ..	0 0 5.75
23 ..	Pansala (part of tiled building) (encroachment) ..	0 0 0.01
		0 0 11.01

and bounded as follows: on the north, east, and south by railway reservation claimed by the Ceylon Government Railway; on the west by Pansalawatta claimed by Sudharmarama vihare.



Surveyor-General's Office,  
Colombo, January 10, 1923.

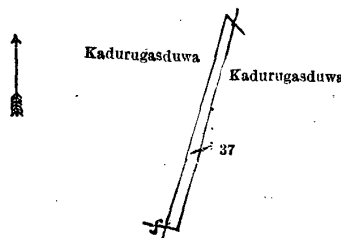
Scale of 2 Chains to an Inch.

C. H. VINCE,  
for Surveyor-General.

VII.—Preliminary plan 16,158.

Lot.	Name of Land.	Extent, A. R. P.
37 ..	Kadurugasduwa (encroachment) ..	0

and bounded as follows: on the north by Kadurugasduwa claimed by H. Charles Fernando; on the east and south by Kadurugasduwa claimed by the Ceylon Government Railway; on the west by Kadurugasduwa claimed by H. Charles Fernando.



Surveyor-General's Office,  
Colombo, January 10, 1923.

Scale of 2 Chains to an Inch.

C. H. VINCE,  
for Surveyor-General.

February 15, 1924.

L. L. HUNTER,  
Special Officer.

**Colombo S. O. No. 50.**

**Order under Section 4, Sub-section (1), of "The Waste Lands Ordinances of 1897, 1899, 1900, and 1903,"  
declaring Land to be Crown Property.**

In the matter of the lands commonly called or known as Wetakeyagahakumbura, Halagiawalakumbura, and Marandagahakumbura, situate in the village of Tuduwegedera, in the Adikari pattuwa of Siyane korale west of the Colombo District of the Western Province, and of "The Waste Lands Ordinances of 1897, 1899, 1900, and 1903."

WHEREAS in pursuance of section 1 of the said Ordinances it was duly notified on the 4th day of May, 1923, that if no claim to the lands commonly called or known as Wetakeyagahakumbura, Halagiawalakumbura, and Marandagahakumbura, situate in the village of Tuduwegedera, in the Adikari pattuwa of Siyane korale west of the Colombo District, in the Western Province, containing in extent 1 acre 2 roods and 2·12 perches, and shown as lots 4, 10, and 11 in preliminary plan 16,140 and in the annexed diagram, was made to Walter Terence Stace, Special Officer appointed under section 28 of the said Ordinances, within the period of three months from the date specified in such notice, such lands would be declared the property of the Crown, and dealt with on account of the Crown (*vide* Notice No. 8,335):

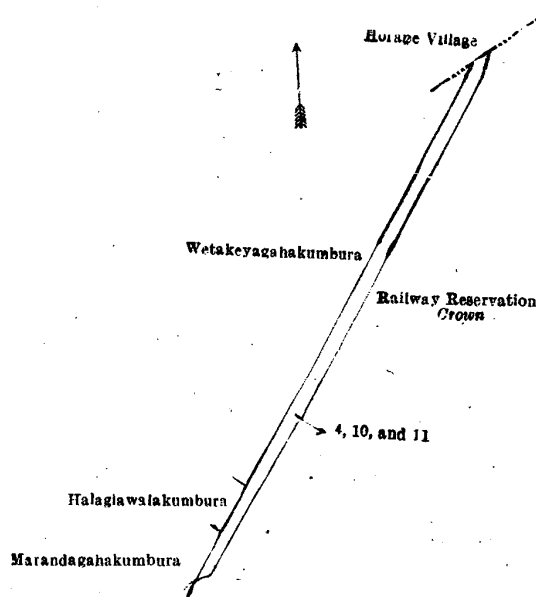
And whereas (1) Jayamane Mohottige Don Haramanis Appuhamy made claim to the above-mentioned lots 4, 10, and 11 of this order; and whereas (2) Nawalage Siman Cooray, and (3) Hitawakage Gabriel Saram, made claim to the above-mentioned lots 4 and 11 of this order; and whereas the said 1st claimant withdrew his claim to the said lots 4, 10, and 11 of this order; and whereas the said 2nd and 3rd claimants withdrew their claim to the said lots 4 and 11 of this order; I, Louis Lucien Hunter, Special Officer appointed under section 28 of the said Ordinances, under and by virtue of the powers vested in me in that behalf by section 4 of the said Ordinances, do hereby on this 7th day of April, 1924, order and declare under section 4, sub-section (1), of the said Ordinances, that the said lands, as more fully described herein below, are the property of the Crown.

*Description of the Lands referred to.*

The following lots situate in the village of Tudawegedera, in the Adikari pattuwa of Siyane korale west of the Colombo District, in the Western Province, as described in the annexed diagram:—

		Preliminary plan 16,140.		Extent, A. R. P.		
Lot.	Name of Land.					
4	Wetakeyagahakumbura	..	..	1	1	8·75
10	Halagiawalakumbura	..	..	0	0	20
11	Marandagahakumbura	..	..	0	0	13·37
				1	2	2·12

and bounded as follows: on the north by the village limit of Horape; on the east and south by railway reservation to be declared the property of the Crown under the Waste Lands Ordinances; on the west by Marandagahakumbura claimed by N. Singho Cooray, Halagiawalakumbura claimed by J. Don Haramanis, Wetakeyagahakumbura claimed by Illangage Don Pederickappu and others.



General's Office,  
Colombo, November 20, 1923

Scale of 8 Chains to an Inch.

C. H. VINCE,  
for Acting Surveyor-General.

April 7, 1924.

L. L. HUNTER,  
Special Officer.

**Kurunegala S. O. No. 3,495.**

**Order under Section 4, Sub-section (1), of "The Waste Lands Ordinances of 1897, 1899, 1900, and 1903,"  
admitting Land to be Private Property.**

Whereas the land commonly called or known as Kongahamulahena, situate in the village of Mandapola, in the Dewamede hatpattu of the Kurunegala District, in the North-Western Province, and of "The Waste Lands Ordinances of 1897, 1899, 1900, and 1903."

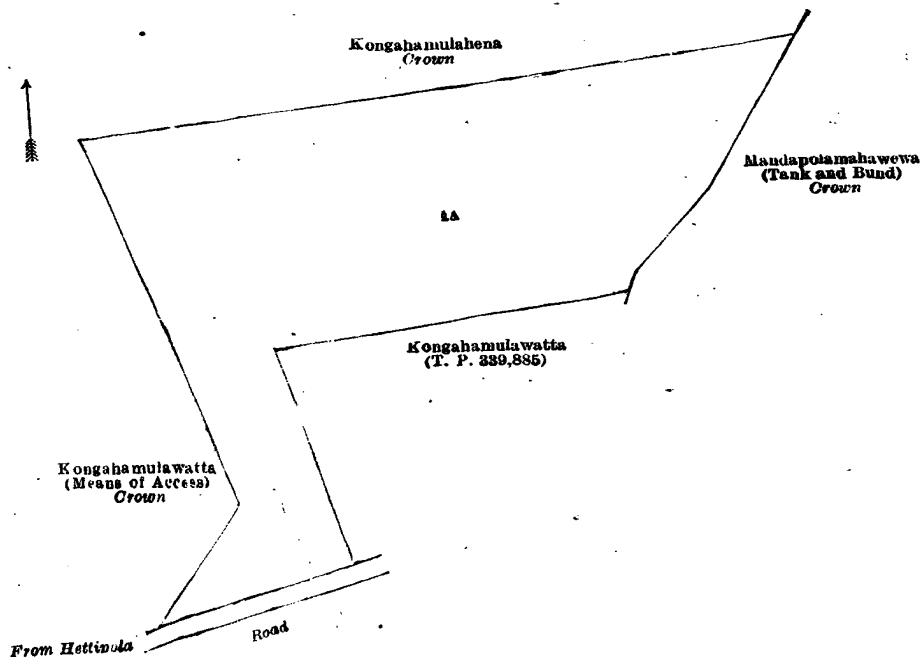
WHEREAS in pursuance of section 1 of the said Ordinances it was duly notified on the 20th day of August, 1920, that if no claim to the land commonly called or known as Kongahamulahena, situate in the village of Mandapola, in the Dewamede hatpattu of the Kurunegala District, in the North-Western Province, containing in

extent 8 acres and 8 perches, and shown as lot 1A in block survey preliminary plan 1,737 and in the annexed diagram, was made to Harry Chambers Toller, Special Officer appointed under section 28 of the said Ordinances, within the period of three months from the date specified in such notice, such land would be declared the property of the Crown, and dealt with on account of the Crown (*vide* Notice No. 7,585) :

And whereas Herat Mudiyansele Herathamy made claim thereto, and Norman Albert Hampton, Special Officer appointed under section 28 of the said Ordinances, made due inquiry into such claim ; I, Frank Leach, Special Officer appointed under section 28 of the said Ordinances, do hereby, in pursuance of the agreement dated the 13th day of October, 1922, admit the claim of the said claimant to the said land, as more fully described herein below, under section 4, sub-section (1), of the said Ordinances.

*Description of the Land referred to.*

The land commonly called or known as Kongahamulahena, situate in the village of Mandapola in the Giritalane korale of the Dewamedhi hatpattu of the Kurunegala District, in the North-Western Province, containing in extent 8 acres and 8 perches, and shown as lot 1A in block survey preliminary plan 1,737, and in the annexed diagram ; and bounded as follows : on the north by Kongahamulahena to be declared the property of the Crown under the Waste Lands Ordinances ; on the east by Mandapolamahawewa (tank and bund) to be declared the property of the Crown under the Waste Lands Ordinances ; on the south by Kongahamulawatta (T. P. 339,885), the road from Hettipola ; on the west by Kongahamulawatta (means of access) to be declared the property of the Crown under the Waste Lands Ordinances.



Surveyor-General's Office,  
Colombo, November 29, 1923.

Scale of 4 Chains to an Inch.  
February 28, 1924.

F. LEACH,  
Special Officer.

C. H. VINCE,  
for Acting Surveyor-General.

**Kurunegala S. O. No. 3,496.**

**Order under Section 4, Sub-section (1), of "The Waste Lands Ordinances of 1897, 1899, 1900, and 1903" ;  
declaring Land to be Crown Property.**

In the matter of the lands commonly called or known as Kongahamulahena and Kongahamulahena (mean situate in the village of Mandapola, in the Giritalane korale of the Dewamedhi hatpattu of the Kurunegala District in the North-Western Province, and of "The Waste Lands Ordinances of 1897, 1899, 1900, and 1903."

WHEREAS in pursuance of section 1 of the said Ordinances it was duly notified on the 20th day of August 1922, that if no claim to the lands commonly called or known as Kongahamulahena and Kongahamulahena (mean situate in the village of Mandapola, in the Giritalane korale of the Dewamedhi hatpattu of the Kurunegala District in the North-Western Province, containing in extent 25 acres 1 rood and 38 perches, and shown as lots 1 and 1B in preliminary plan 1,737 and in the annexed diagrams, was made to Harry Chambers Toller, Special Officer appointed under section 28 of the said Ordinances, within the period of three months from the date specified in such notice, such land would be declared the property of the Crown, and dealt with on account of the Crown (*vide* Notice No. 7,585) :

And whereas Marasinha Mudiyansele Arachchi Naide made claim thereto ; and whereas the said claimant entered into an agreement in writing dated the 13th day of October, 1922, whereby in consideration of (a) the Settling Officer settling as private property outside the Waste Lands Ordinances lots 4, 15, and 38 of the notice and of the preliminary plan 1,737, and (b) being declared the purchaser of 25 acres more or less of lot 1 of the notice and survey preliminary plan 1,737, now shown as subdivisional lot 1 on the same plan, upon payment on or before the 1st day of January, 1923, to the Government Agent at Kurunegala, or to the Settlement Officer, of a sum of one hundred only (Rs. 400), he withdrew his claim to the above-mentioned lot 1B of this order ; and whereas the said claimant agreed that in default of such payment the claim of the said claimant to the said portion of land in respect of which said payment was to be made should also be considered to have been withdrawn, and the said portion of land declared to be the property of the Crown ; and whereas the said claimant has failed to make the said payment on the said date ; and whereas his claim to the said lot 1 of this order is considered to have been withdrawn ; I, Frank Leach, Special Officer appointed under section 28 of the said Ordinances, under and by virtue of the powers vested in me in that behalf by section 4 of the said Ordinances, do hereby on this 28th day of February, 1924, order and declare under section 4, sub-section (1), of the said Ordinances, that the said lands, as more fully described herein below, are the property of the Crown.

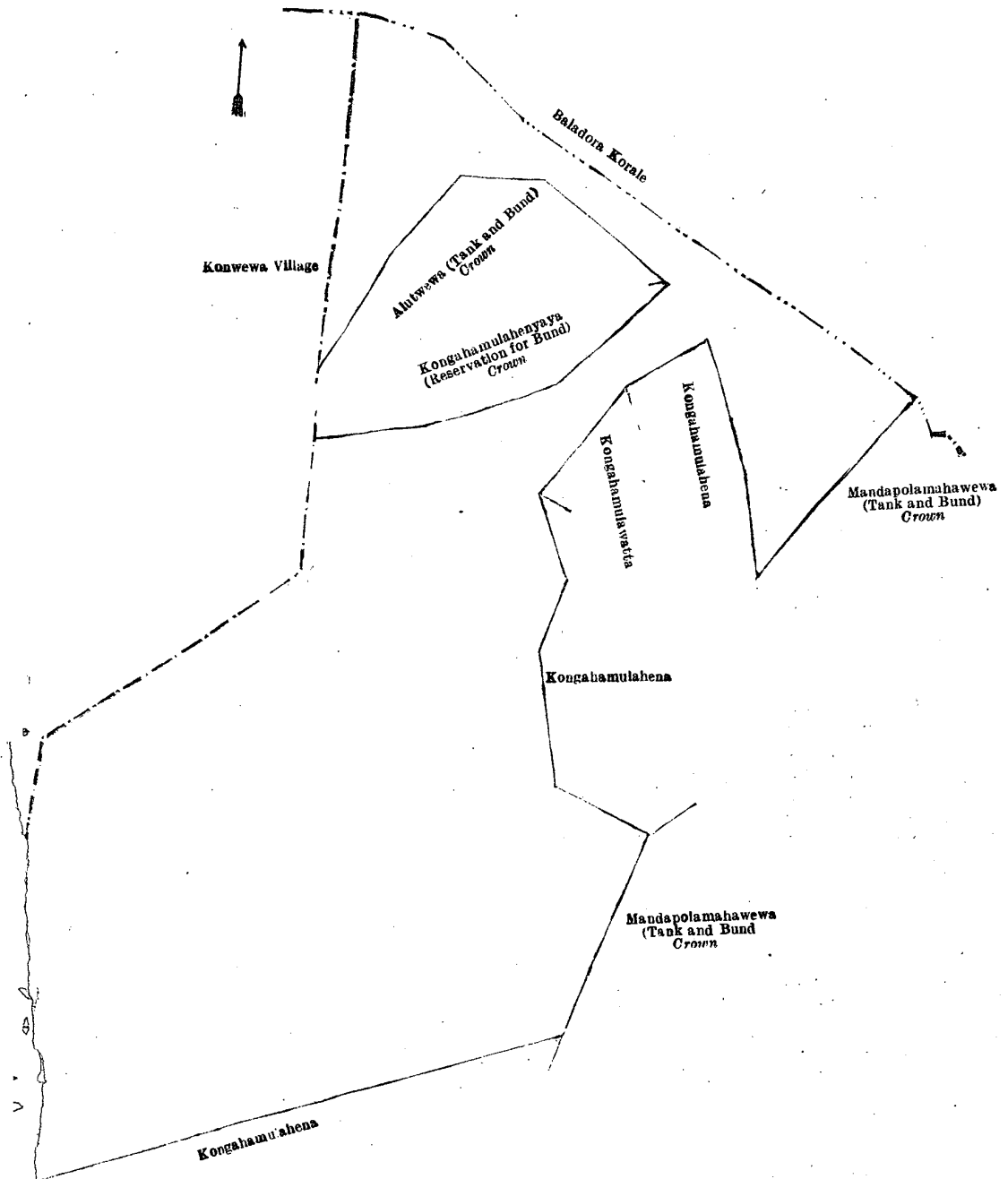
*Description of the Lands referred to.*

The following lots situate in the village of Mandapola, in the Giratalane korale of the Dewamedi hatpattu of the Kurunegala District, in the North-Western Province, as described in the annexed diagrams :—

I.—Block survey preliminary plan 1,737.

Lot.	Name of Land.	Extent, A. R. P.
I ..	Kongahamulahena	25 0 39

and bounded as follows : on the north by the boundary of Baladora korale ; on the east by Mandapolamahawewa (tank and bund) to be declared the property of the Crown under the Waste Lands Ordinances, Kongahamulahena (private), Kongahamulawatta sold by the Crown, Kongahamulahena (private), Mandapolamahawewa (tank and bund) to be declared the property of the Crown under the Waste Lands Ordinances ; on the south by Kongahamulahena to be declared the property of Herat Mudiyansele Herathamy under the Waste Lands Ordinances, Kongahamulawatta to be declared the property of the Crown under the Waste Lands Ordinances (means of access) ; on the west by the village limit of Konwewa, Kongahamulahenyaya (reservation for bund) to be declared the property of the Crown under the Waste Lands Ordinances, Alutwewa (tank and bund) to be declared the property of the Crown under the Waste Lands Ordinances, and the village limit of Konwewa.



General's Office,  
November 29, 1923.

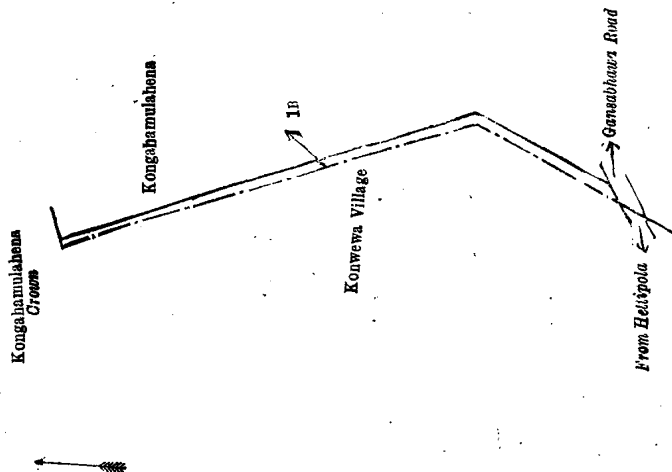
Scale of 4 Chains to an Inch.

C. H. VINCE,  
for Acting Surveyor-General.

## II.—Block survey preliminary plan 1,737.

Lot.	Name of Land.	Extent, A. R. P.
1B	Kongahamulahena (means of access)	0 0 39

and bounded as follows : on the north by Kongahamulahena to be declared the property of the Crown under the Waste Lands Ordinances ; on the east by Kongahamulahena to be declared the property of Herat Mudiyansele Herathamy under the Waste Lands Ordinances ; on the south by the Gansabhawa road from Hettipola ; on the west by the village limit of Konwewa.



Surveyor-General's Office.  
Colombo, November 29, 1923.

Scale of 4 Chains to an Inch.

C. H. VINCE,  
for Acting Surveyor-General.

February 28, 1924.

F. LEACH,  
Special Officer.

The consent of His Excellency the Governor has been obtained to the publication of the above order under section 4 (2) of the said Ordinances.

Dated at Colombo, this 27th day of March, 1924:

B. BELLETH,  
for Colonial Secretary.

### Kurunegala S. O. No. 3,497.

#### Order under Section 4, Sub-section (1), of "The Waste Lands Ordinances of 1897, 1899, 1900, and 1903," declaring Land to be Crown Property.

In the matter of the land commonly called or known as Paluwattehenyaya, situate in the village of Dambagollagama in the Giratalane korale of the Dewamedhi hatpattu of the Kurunegala District, in the North-Western Province, and of "The Waste Lands Ordinances of 1897, 1899, 1900, and 1903."

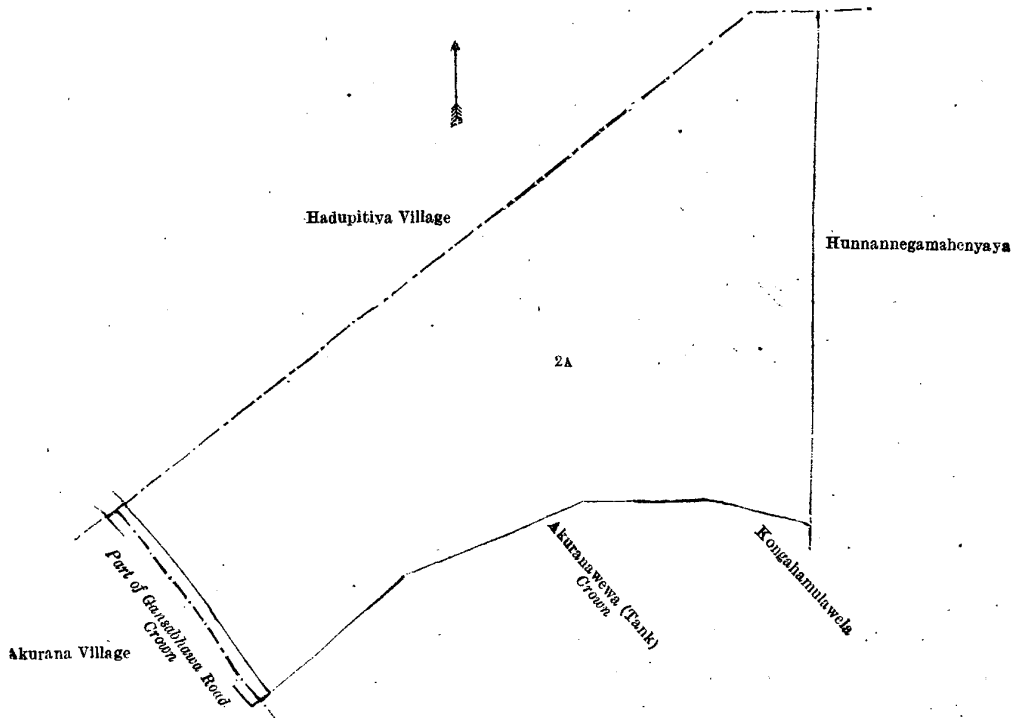
WHEREAS in pursuance of section 1 of the said Ordinances it was duly notified on the 21st day of April if no claim to the land commonly called or known as Paluwattehenyaya, situate in the village of Dambagollagama in the Giratalane korale of the Dewamedhi hatpattu of the Kurunegala District, in the North-Western Province, of extent 11 acres and 5 perches, and shown as lot 2A in block survey preliminary plan 1,815 and in the annex was made to Norman Albert Hampton, Special Officer appointed under section 28 of the said Ordinances, period of three months from the date specified in such notice, such land would be declared the property of the Crown (vide Notice No. 8,078):

And whereas (1) Manannalage Bada, (2) ditto Sitti, (3) ditto Kirihatana, (4) ditto Kiripuncha, (5) ditto Puncha, (7) ditto Menika, (8) Kitagamayalage Buriya, (9) Kitagama Guruwa, (10) Mahinpitige Puncha, (11) Manannalage Kiribindu (minor), (12) Kitagamayalage Menika (minor), (13) Mituruhamy Vel-vidane of Marapala, (14) Kitagamayalage Podiya made claim thereto; and whereas the said 1st claimant having died during the period of the inquiry, his heirs (1a) Manannalage Rota, (1b) ditto Lami (minor), (1c) ditto Balaya (minor), and (1d) ditto (minor), were substituted as claimants; and whereas the said 1a, 2nd, 3rd, 4th, 5th, 6th, 7th, 8th, 9th, and 11th claimants and the said Manannalage Rota as the duly appointed guardian of the said 1b, 1c, 1d, and 12th minor claimants, and Pina as the duly appointed guardian of the said 11th minor claimant entered into two agreements in writing on the 24th day of October, 1922, and the 9th day of January, 1923, respectively, whereby in consideration of the said Special Officer settling as private property outside the Waste Lands Ordinances, (a) lots 7b and 8 of the notice and of the block survey preliminary plan 1,815, and (b) 16 acres more or less of lot 2 of the notice and of the block survey preliminary plan 1,815, now shown as subdivisional lot 2 on the same plan, the said 1a, 2nd, 3rd, 4th, 5th, 6th, 7th, 8th, 9th, 11th, 12th, 13th, 14th, and 15th claimants and the said Manannalage Rota and ditto Pina withdrew claim to the above-mentioned lot 2A and whereas the said 13th and 14th claimants having been duly called upon by notices in writing under section (1), of the said Ordinances, duly served upon them to produce before Norman Albert Hampton, Special Officer the evidence and documents upon which they might rely in proof of their claim, did not so appear and by virtue of the powers vested in me in that behalf by section 4 of the said Ordinances, do hereby on the 28th day of February, 1924, order and declare under section 4, sub-section (1), of the said Ordinances, that the said land, described herein below, is the property of the Crown.



*Description of the Land referred to.*

The land commonly called or known as Paluwatthehenyaya, situate in the village of Dambagallagama, in the Giratalana korale of the Dewamedhi hatpattu of the Kurunegala District, in the North-Western Province, containing in extent 11 acres and 5 perches, and shown as lot 2A in block survey preliminary plan 1,815 and in the annexed diagram; and bounded as follows: on the north by the village limit of Hadupitiya; on the east by Hunnannegamahenyaya (private); on the south by Kongahamulawela claimed by Manannalage Sitti, Akuranawewa (tank) to be declared the property of the Crown under the Waste Lands Ordinances, a part of the Gansabhawa road to be declared the property of the Crown under the Waste Lands Ordinances; on the west by a part of the Gansabhawa road to be declared the property of the Crown under the Waste Lands Ordinances, the village limit of Hadupitiya.



Surveyor-General's Office,  
Colombo, November 30, 1923.

Scale of 4 Chains to an Inch.

C. H. VINCE,  
for Acting Surveyor-General.

February 2, 1924.

F. LEACH,  
Special Officer.

The consent of His Excellency the Governor has been obtained to the publication of the above order under section 4 (2) of the said Ordinances.

Dated at Colombo, this 22nd day of March, 1924.

B. BELLETH,  
for Colonial Secretary.

**Kurunegala S. O. No. 3,498.**

**Order under Section 4, Sub-section (1), of "The Waste Lands Ordinances of 1897, 1899, 1900, and 1903."**

matter of the lands commonly called or known as Bambaragammana estate (chena), situate in the village of Kalawanegama, in the Dewamedde korale of the Dewamedhi hatpattu of the Kurunegala District, in the North-Western Province, and of "The Waste Lands Ordinances of 1897, 1899, 1900, and 1903."

WHEREAS in pursuance of section 1 of the said Ordinances it was duly declared and notified on the 23rd day of March, 1923, that the lands commonly called or known as Bambaragammana estate (chena), situate in the village of Dambagallagama, in the Dewamedde korale of the Dewamedhi hatpattu of the Kurunegala District, in the North-Western Province, containing in extent 28 acres 3 roods and 8 perches, and shown as lots 1, 2, 15, 17, 7, 14 in preliminary plan 4,834 and in the annexed diagram, was made to Norman Albert Hampton, Special Officer appointed under section 28 of the said Ordinances, within the period of three months from the date specified in the said notice, such lands would be declared the property of the Crown, and dealt with on account of the Crown (*vide* Notice No. 8,307):

and whereas David Rockwood made claim thereto, and Norman Albert Hampton the aforesaid Special Officer enquired into such claim; and whereas the said claimant and the aforesaid Special Officer came to an agreement on the 11th day of August, 1923, concerning the said lands under section 4, sub-section (1), of the said Ordinances, whereby it was agreed that the said claimant should be declared the purchaser of the said lands upon payment, on the 11th day of November, 1923, to the Settlement Officer, of a sum of Rupees One thousand and Eighty-four (1,084), as the purchase amount of the said lands; and whereas the said amount has been duly paid by the said claimant, it is hereby, in pursuance of the agreement afore-mentioned, declared to be the purchaser of the said lands, as described herein below.

*Description of the Lands referred to.*

Following lots situate in the village of Kalawanegama, in the Dewamedde korale of the Dewamedhi hatpattu of the Kurunegala District, in the North-Western Province, described in the annexed diagrams:—

I.—Preliminary plan 4,834.

Name of Land.	Extent, A. R. P.	Lot.	Name of Land.	Extent, A. R. P.
Bambaragammana estate (chena)	.. 5 0 7	17	Bambaragammana estate (chena)	.. 2 2 0
Do. (do.)	.. 16 1 4			
Do. (do.)	.. 4 0 39			
				28 0 10

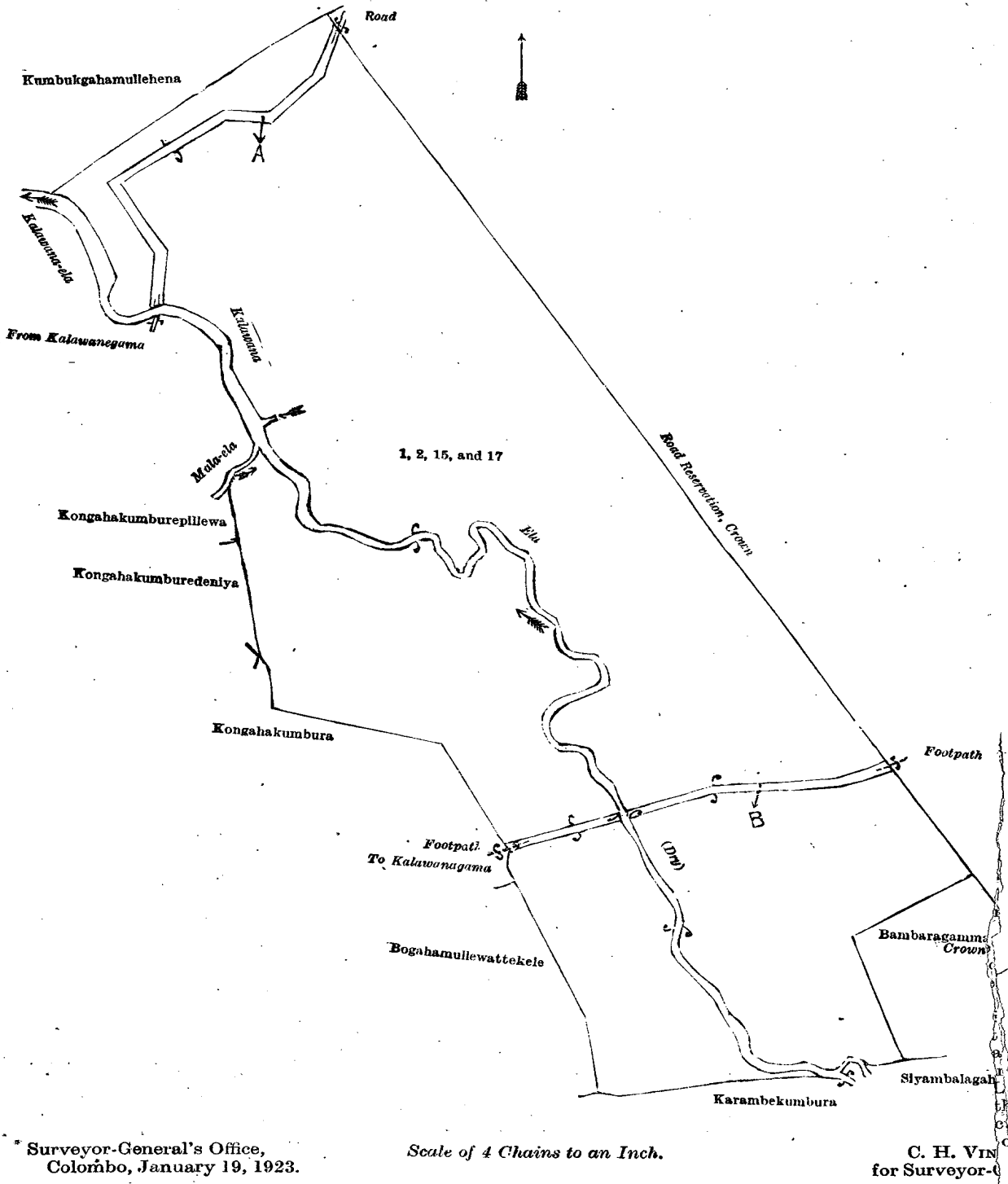
(Exclusive of the area passing through the land.)

and bounded as follows : on the north by Kumbukgahamullehena claimed by Jambahenaya, road reservation declared to be the property of the Crown under the Waste Lands Ordinances ; on the east by road reservation declared to be the property of the Crown under the Waste Lands Ordinances, Bambaragammana estate, private ; on the south by Siyambalagahamullewatta claimed by Ganearachchilage Siyadoris Appu, Karambekumbura claimed by Moragollagama Ausadahami and others ; on the west by Bogahamullewattekele claimed by Emagamaralage Mudiyanse and others, Kongahakumbura claimed by Emagamaralage Mudiyanse and others, Kongahakumburedeniya claimed by ditto, Kongahakumburepillewa claimed by ditto, the Mala-ela, the Kalawana-ela, Kumbukgahamullehena claimed by Jambahenaya.

NOTE.—The following lots lying within the above-mentioned boundaries are excluded from this part of the order, and their aggregate extent of 1 rood and 32 perches is not included in the acreage of 28 acres and 10 perches given above :—

Preliminary plan 4,834.

Lot.	Name of Land.	Extent, A. R. P.	Lot.	Name of Land.	Extent, A. R. P.
A 3	Village road	.. 0 0 18	B 18	Road reservation	.. 0 0 8
A 4	Road reservation	.. 0 0 25			
B 16	Do.	.. 0 0 21			0 1 32



\* Surveyor-General's Office, Colombo, January 19, 1923.

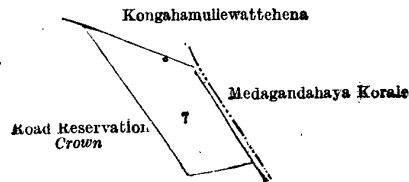
Scale of 4 Chains to an Inch.

C. H. VIN  
for Surveyor-General

## II.—Preliminary plan 4,834.

Lot.	Name of Land.	Extent, A. R. P.
7	Bambaragammana estate (chena)	0 1 39

and bounded as follows: on the north by Kongahamullewattehana claimed by Dekerikage Redinahami; on the east by the boundary of the Medagandahaya korale; on the south and west by road reservation declared to be the property of the Crown under the Waste Lands Ordinances.



Surveyor-General's Office,  
Colombo, January 19, 1923.

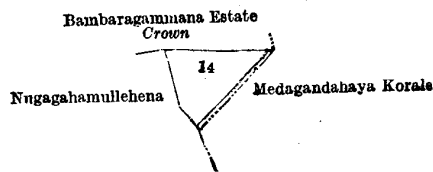
Scale of 4 Chains to an Inch.

C. H. VINCE,  
for Surveyor-General.

## III.—Preliminary plan 4,834.

Lot.	Name of Land.	Extent, A. R. P.
14	Bambaragammana estate (chena)	0 0 39

and bounded as follows: on the north by Bambaragammana estate (private); on the east by the boundary of the Medagandahaya korale; on the south by the boundary of the Medagandahaya korale, Nugagahamullehena claimed by Ganearachchillage Siyadoris Appu; on the west by Nugagahamullehena claimed by Gamarachchillage Siyadoris Appu.



Surveyor-General's Office,  
Colombo, January 19, 1923.

Scale of 4 Chains to an Inch.

C. H. VINCE,  
for Surveyor-General.

F. LEACH,  
Special Officer.

February 2, 1924.

The consent of His Excellency the Governor has been obtained to the publication of the above order under (2) of the said Ordinances.

dated at Colombo, this 11th day of March, 1924.

B. BELLETH,  
for Colonial Secretary.

## Anuradhapura S. O. 1,156.

**Order under Section 2 of "The Waste Lands Ordinances of 1897, 1899, 1900, and 1903,"  
declaring Land to be Crown Property.**

ter of the lands commonly called or known as Kongahayaya, Ela, Weeragalahena, &c., situate in the village barana, in the Matombuwa tulana of the Matombuwa korale of the Hurulu palata, in the North-Central Province, and of "The Waste Lands Ordinances of 1897, 1899, 1900, and 1903."

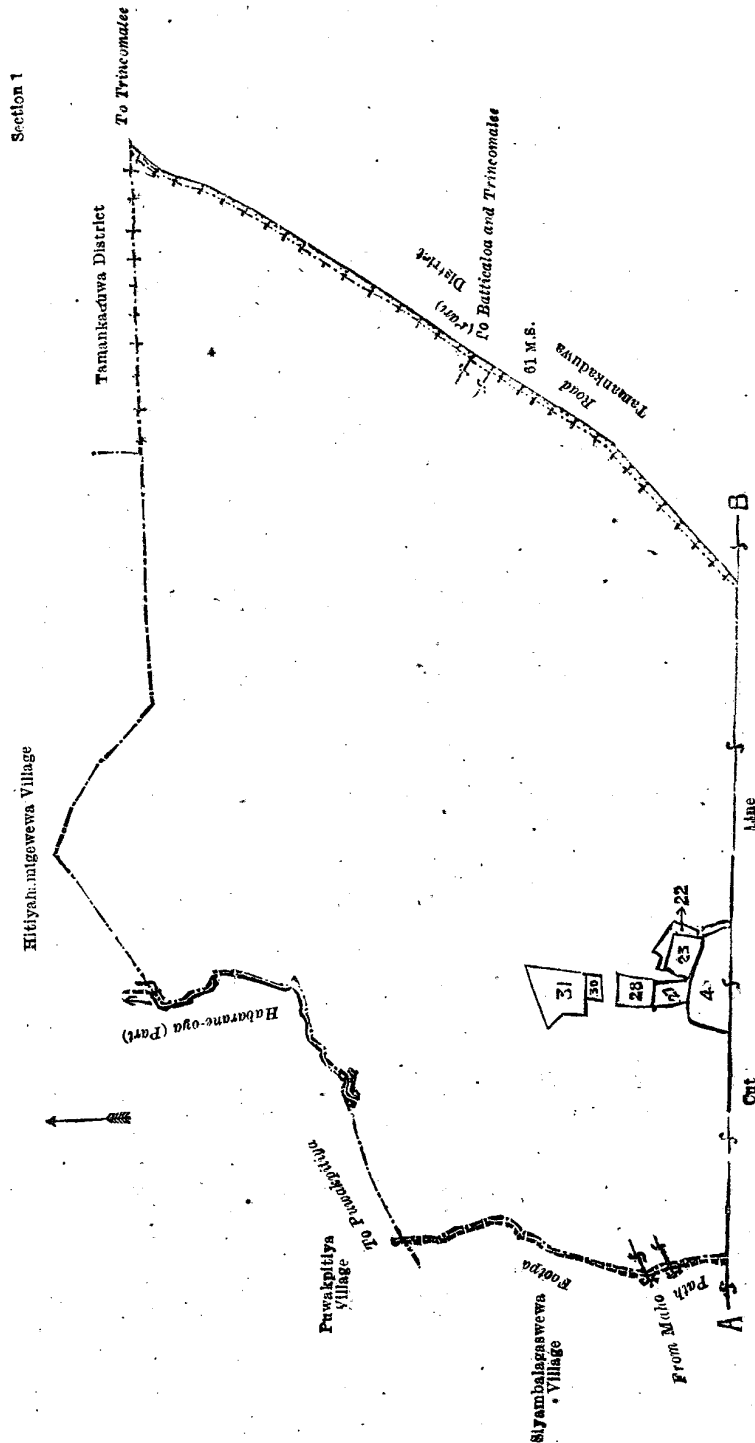
notice required by section 1 of "The Waste Lands Ordinances of 1897, 1899, 1900, and 1903," having been given in manner prescribed by that section in respect of the above-named lands (*vide* Notice No. 8,388), and no objection has been made to the said lands, or to any interest therein within the period of three months from the date of the said notice, I, Louis Lucien Hunter, Special Officer appointed under section 28 of the said Ordinances, in virtue of the powers vested in me in that behalf by section 2 of the said Ordinances, do hereby on this 28th day of March, 1924, order and declare, that the said lands, as more fully described herein below, situate in the village of the Matombuwa tulana of the Matombuwa korale of the Hurulu palata, in the North-Central Province, and comprising lots 1, 2, 3, 4, 5, 6, 7, 8, 9, 10, 11, 12, 13, 14, 15, 16, 17, 18, 19, 20, 20A, 24, 25, 26, 29, 32, 33, 33A, 33B, 33C, 36, 37, 38, 39, 40, 40½, 42, 43, 44, 45, 46, 46A, 46B, 47, 48, 49, 50, 51, 52, 53, 54, 55, 56, 57, 58, 59, 60, 61, 62, 67, 68, 68½, 69, 70, 71, 72, 73, 74, 75, 77, 78, 79, 80, 81, 82, 84, 86, 87, 88, 89, 90, 93, 94, 95, 96, 97, 98, 99, 103, 104, 105, 106, 107, 108, 109, 110, 111, 112, 113, 114, and 115 in block survey preliminary plan 848 and its accompanying plan and diagram, and containing in extent 3,038 acres and 37.6 perches, are the property of the Crown.

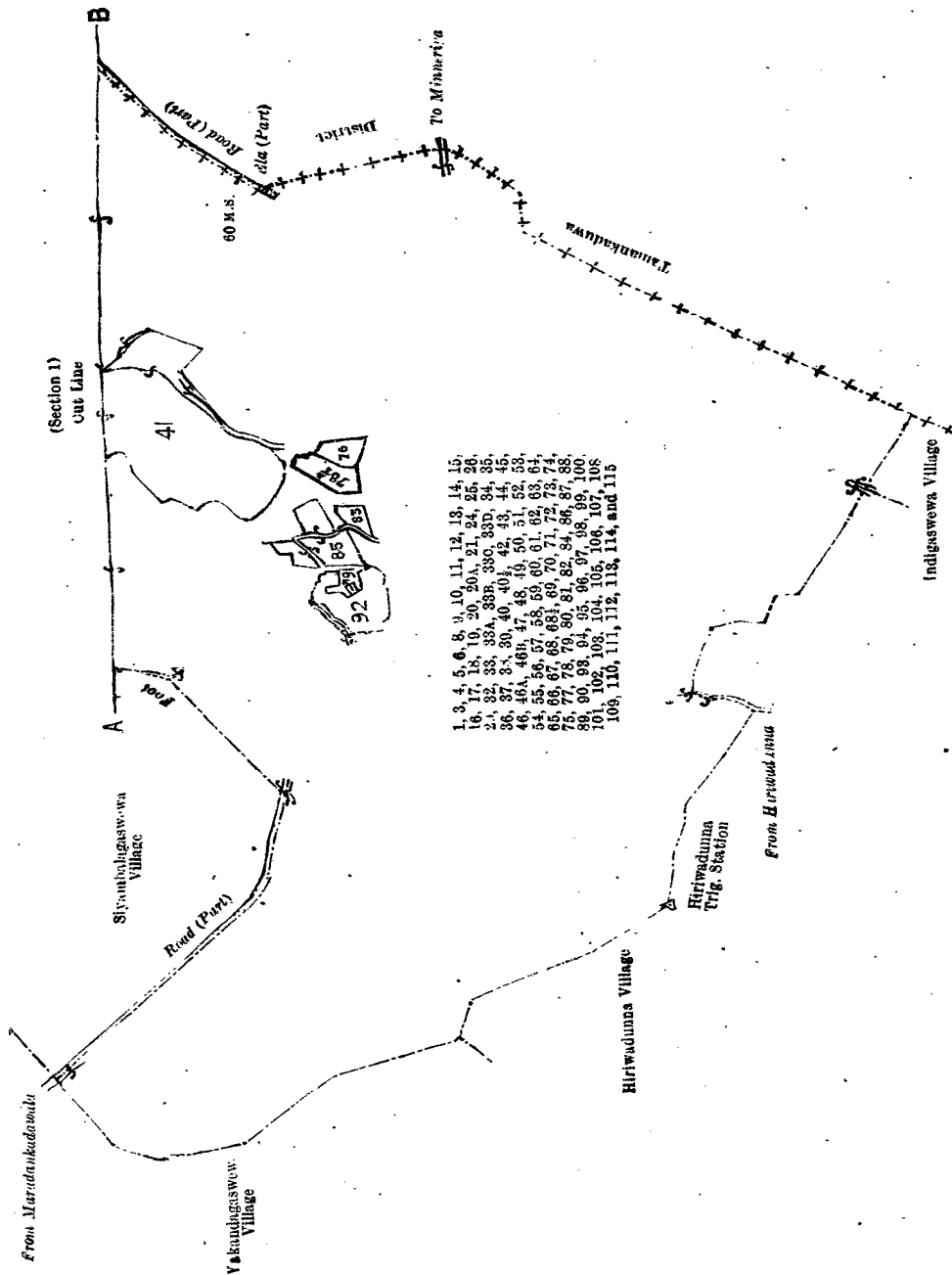


NOTE.—The following lots lying within the above-mentioned boundaries are excluded from this order, and their aggregate acreage of 125 acres 1 rood and 8 perches is not included in the acreage of 3,038 acres and 37·6 perches given above :—

Block survey preliminary plan 848.

Lot.	Name of Land.	Extent, A. R. P.	Lot.	Name of Land.	Extent, A. R. P.
22 ..	Dambagahaidama (T. P. 357,473)	1 3 24	83 ...	Kadurugahaidama (T. P. 357,451)	2 0 11
23 ..	Puranawela (T. P. 248,301)	3 0 26	85 ..	Dambagahaidama (T. Ps. 330,080, 330,081, and 330,034)	10 0 38
27 ..	Hingawelkoduwa (T. P. 357,246)	2 0 34	91 ..	Menneri theyanakovila	0 0 13
28 ..	Madangahaidama (T. P. 313,845)	3 0 29	92 ..	Meegahawatta, Dambagahawatta, Kadawalapaulaidama, (T.Ps. 263,382, 262,279, 258,353, and 232,535)	10 2 23
30 ..	Mahaweehenyaya (T. P. 357,615)	1 1 6			
31 ..	Mahaweehenyaya (T. P. 357,474)	6 3 28			
41 ..	Puranawela (T. P. 342,429)	74 3 29			
76 ..	Pansalawata	3 2 31			
78½ ..	Pansalahena (T. P. 357,395)	4 3 36			
					125 1 8





Surveyor-General's Office,  
Colombo, January 11, 1924.

Scale of 32 Chains to an Inch.

C. H.  
for Surveyor

January 28, 1924.

L. L. HUNTER,  
Special Officer.

**Order under Section 2 of "The Waste Lands Ordinances of 1897, 1899, 1900, and 1903,"  
declaring Land to be Crown Property.**

In the matter of the lands commonly called and known as Medawaturana and Medawaturana *alias* Alawat situate in the village of Hanwella Pahala in Meda pattuwa of Hewagam korale, in the Colombo District, Western Province, and of "The Waste Lands Ordinances of 1897, 1899, 1900, and 1903."

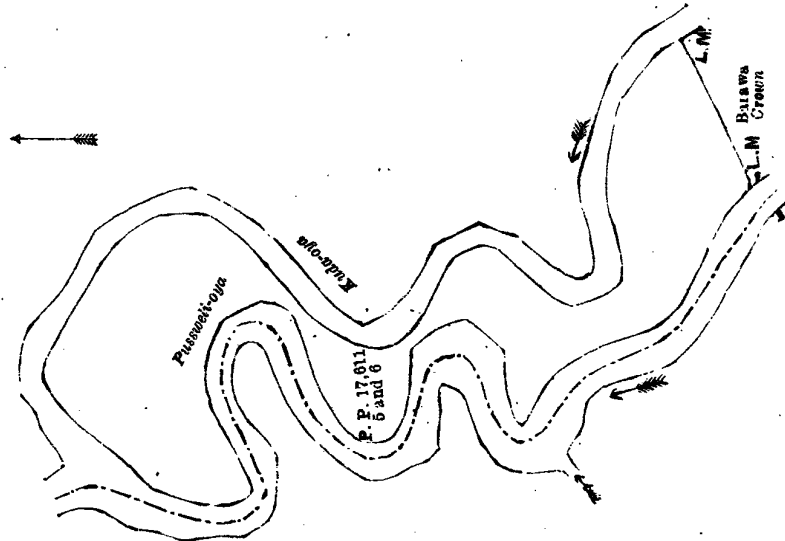
The notice required by section 1 of "The Waste Lands Ordinances of 1897, 1899, 1900, and 1903," having been published in manner prescribed by that section in respect of the above-named lands (*vide* Notice No. 8,469), and having been made to the said lands or to any interest therein within the period of three months from the date of the said notice, I, Paikiasothy Saravanamuttu, Additional Assistant Government Agent, Colombo District, by virtue of the powers vested in me in that behalf by section 2 of the said Ordinances, do hereby on this 28th day of January, 1924, order and declare that the said lands, as more fully described herein below, situate in the village of Hanwella Pahala in Meda pattuwa of Hewagam korale, in the Colombo District of the Western Province, and shown as Nos. 1 to 115 in preliminary plan 17,611 and in the annexed diagram, and containing in extent about 4 acres 2 roods and 2 furlongs, are the property of the Crown.

*Description of the Lands referred to.*

The following lots situated in the village of Hanwella Pahala in Meda pattuwa of Hewagam korale, in the Colombo District of the Western Province, as described in the annexed sketch :—

Preliminary plan 17,611.			Extent, A. R. P.		
Lot.	Name of Land.				
5	Medawaturana	..	2	0	4
6	Medawaturana <i>alias</i> Alawattewelemulla	..	2	1	38
			4	2	2

and bounded as follows : on the north and east by Kuda-oya ; south by Barawa claimed by the Crown and Pussweli-oya ; and west by Pussweli-oya.



Surveyor-General's Office,  
Colombo, July 31, 1923.

Scale of 8 Chains to an Inch.

G. K. THORNHILL,  
for Surveyor-General.

February 16, 1924.

P. SARAVANAMUTTU,  
Additional Assistant Government Agent.

**Order under Section 2 of "The Waste Lands Ordinances of 1897, 1899, 1900, and 1903,"  
declaring Land to be Crown Property.**

matter of the land commonly called and known as Batapotakadamulla, situate in the village of Atigala in Meda pattuwa of Hewagam korale, in the Colombo District of the Western Province, and of "The Waste Lands Ordinances of 1897, 1899, 1900, and 1903."

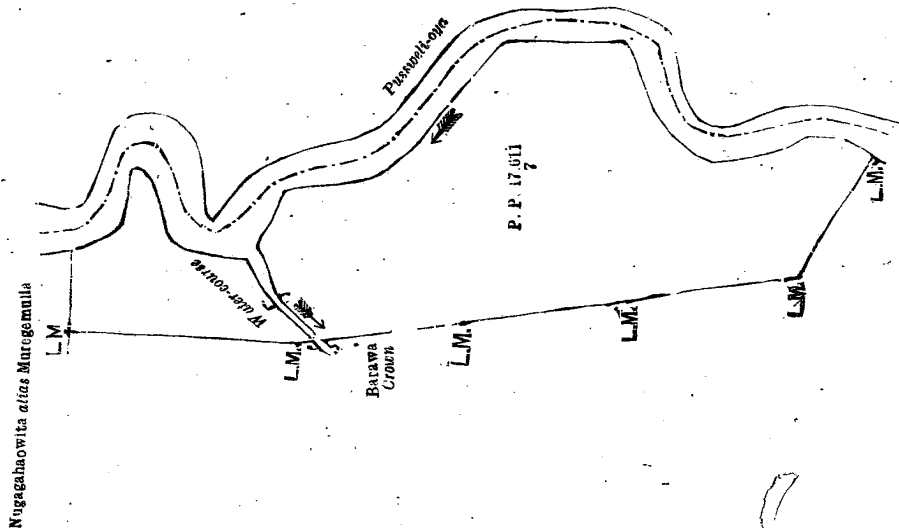
Notice required by section 1 of "The Waste Lands Ordinances of 1897, 1899, 1900, and 1903," having been served in manner prescribed by that section in respect of the above-named land (*vide* Notice No. 8,468), and no objection has been made to the said land or to any interest therein within the period of three months from the date specified in the said notice, I, Paikiasothy Saravanamuttu, Additional Assistant Government Agent, Colombo District, under and in exercise of the powers vested in me in that behalf by section 2 of the said Ordinance, do hereby on this 16th day of February 1924, order and declare that the said land, as more fully described herein below, situate in the village of Atigala in Meda pattuwa of Hewagam korale, in the Colombo District of the Western Province, and shown as lot 7 in preliminary plan 17,611 and in the annexed diagram, and containing in extent about 6 acres 1 rood and 10 perches, is hereby declared to be the property of the Crown.

*Description of the Land referred to.*

The following lot situated in the village of Atigala in Meda pattuwa of Hewagam korale, in the Colombo District of the Western Province, as described in the annexed sketch :—

Preliminary plan 17,611.			Extent, A. R. P.		
Name of Land.					
Batapotakadamulla	..	..	6	1	10

and bounded as follows : on the north by Nugagahaowita *alias* Muregemulla claimed by S. Pabilis Appuhamy and Pussweli-oya ; south and west by Barawa claimed by the Crown.



Surveyor-General's Office,  
Colombo, July 31, 1923.

Scale of 4 Chains to an Inch.

G. K. THORNHILL,  
for, Surveyor-General.

February 16, 1924.

P. SARAVANAMUTTU,  
Additional Assistant Government Agent.

**Order under Section 2 of "The Waste Lands Ordinances of 1897, 1899, 1900, and 1903,"  
declaring Land to be Crown Property.**

In the matter of the land commonly called and known as Alubogahahena, situate in the village of Kahapola in Udugaha pattuwa of Hewagam korale, in the Colombo District of the Western Province, and of "The Waste Lands Ordinances of 1897, 1899, 1900, and 1903."

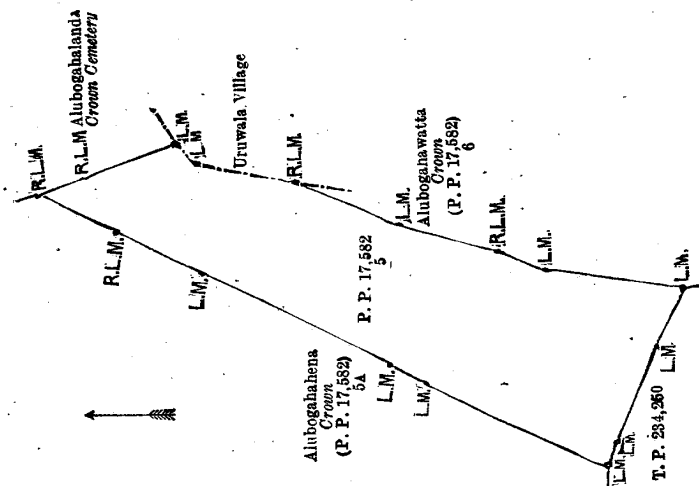
THE notice required by section 1 of "The Waste Lands Ordinances of 1897, 1899, 1900, and 1903," having published in manner prescribed by that section in respect of the above-named land (*vide* Notice No. 8,467), and having been made to the said land or to any interest therein within the period of three months from the date in the said notice, I, Paikiasothy Saravanamuttu, Additional Assistant Government Agent, Colombo District, by virtue of the powers vested in me in that behalf by section 2 of the said Ordinances, do hereby on this February order and declare that the said land, as more fully described herein below, situate in the village of Kahapola in Udugaha pattuwa of Hewagam korale, in the Colombo District of the Western Province, as shown as lot 5 in preliminary plan 17,582 and in the annexed diagram, and containing in extent about 3 acres 3 roods and 36 perches, is the property of the Crown.

*Description of the Land referred to.*

The following lot situated in the village of Kahapola in Udugaha pattuwa of Hewagam korale, in the District of the Western Province, as described in the annexed sketch:—

Lot.	Name of Land.	Extent,
5	Alubogahahena	Preliminary plan 17,582.

and bounded as follows: on the north by Alubogahalanda, Crown cemetery; east by Uruwala village and Alubogahawatta, Crown (P. P. 17,582/6); south by land depicted in T. P. 234,250; and west by Alubogahahena, Crown (P. P. 17,582/5A).



Surveyor-General's Office,  
Colombo, August 16, 1923.

Scale of 4 Chains to an Inch.

G. K. THORNHILL,  
for, Surveyor-General.

February 16, 1924.

P. SARAVANAMUTTU,  
Additional Assistant Government Agent.



**Order under Section 4, Sub-section (1), of "The Waste Lands Ordinances of 1897, 1899, 1900, and 1903."**

In the matter of the land commonly called or known as Mahamoragolle, situate in the village of Weliwita in Ganatapalata korale of the Tumpane division of the Kandy District of the Central Province, and of "The Waste Lands Ordinances of 1897, 1899, 1900, and 1903."

WHEREAS in pursuance of section 1 of the said Ordinances it was duly declared and notified on the 24th day of November, 1922, that if no claim to the land commonly called or known as Mahamoragolle, situate in the village of Weliwita in Ganatapalata korale of the Tumpane division of the Kandy District of the Central Province, containing in extent 11 acres 3 roods 11 perches, and shown as lot 2 in preliminary plan 6,852 and in the annexed diagram, was made to the Assistant Government Agent of the Kandy District of the Central Province, within the period of three months from the date specified in the said notice, such land would be declared the property of the Crown and dealt with on account of the Crown (*vide* Notice No. 8,229):

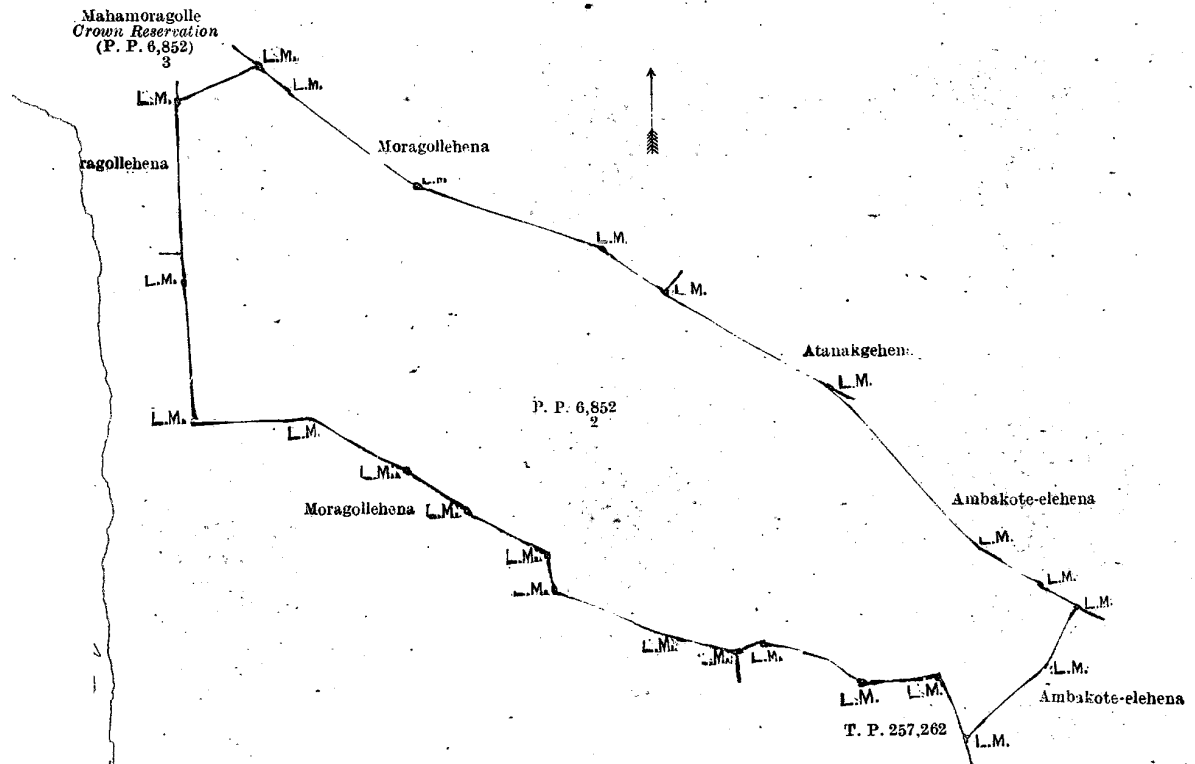
And whereas (1) George Edmund de Silva of Kandy made claim to a two-third share of the above-mentioned lot 2 of this order; and whereas (2) Hitigedera Herath Mudiyansele Kapuru Banda of Weliwita made claim to the remaining one-third share of the above-mentioned lot 2 of this order; and whereas the said George Edmund de Silva and Hitigedera Herath Mudiyansele Kapuru Banda, both having transferred their interest to the said land to Mr. Stanley Hillman of Rambukkana, withdrew their respective claims to the said land; and whereas (3) the said Stanley Hillman made claim to the entirety of the above-mentioned lot 2, as successor in title to the aforesaid claimants, and I, Allan Norman Hutt, Assistant Government Agent of the Kandy District of the Central Province, made due inquiry into such claim; and whereas the said claimant, Stanley Hillman of Rambukkana and I came to an agreement in writing dated the 16th day of October, 1923, concerning the said land under section 4, sub-section (1), of the said Ordinances, whereby it was agreed that the said third claimant should be declared the purchaser of the said land, upon payment to the Government Agent of the Central Province, at Kandy, of a sum of Rupees Seven hundred and Sixty-eight and Cents Twenty-four only (Rs. 768.24), as the purchase amount of the said land; and whereas the said amount has been duly paid by the said third claimant, he is hereby, in pursuance of the agreement aforementioned, declared to be the purchaser of the said land, as more fully described herein below.

*Description of the Land referred to.*

The following lot situated in the village of Weliwita in Ganatapalata korale of the Tumpane division of the Kandy District of the Central Province, as described in the annexed diagram:—

Lot.	Name of Land.	Extent, A. R. P.
2	Mahamoragolle	11 3 11

and bounded as follows: on the north by Mahamoragolle, Crown reservation (P. P. 6,852/3), Moragollehena claimed by Hitigedera Kiri Banda, Atanekgehena claimed by Vedegedera P. Rala, and Ambakote-ehelena claimed by Sedera Kumbure Appuhami and others; on the east by Ambakote-ehelena claimed by Ranasinghe Sundara and others; on the south by land described in title plan No. 257,262 and Moragollehena claimed by Herath Mudiyansele Kiri Banda and others; and on the west by Moragollehena claimed by Herath Mudiyansele Kiri Banda and others, and Moragollehena claimed by Hitigedera Ukku Banda.



General's Office,  
Colombo, January 11, 1924.

Scale of 4 Chains to an Inch.

G. K. THORNHILL,  
for Surveyor-General.

January 23, 1924.

A. N. HUTT,  
Assistant Government Agent.

Consent of His Excellency the Governor has been obtained to the publication of the above order under the said Ordinances.

at Colombo; this 3rd day of March, 1924.

B. BELLETH,  
for Colonial Secretary.

**Order under Section 2 of "The Waste Lands Ordinances of 1897, 1899, 1900, and 1903,"  
declaring Land to be Crown Property.**

In the matter of the lands commonly called or known as Nallandaluwa (tank), Nallandaluwakadu (contour reservation for tank), &c., situate in the village of Nallandaluwa in Akkarai pattu south of Puttalam pattu division, in the District of Puttalam, North-Western Province, and of "The Waste Lands Ordinances of 1897, 1899, 1900, and 1903."

THE notice required by section 1 of "The Waste Lands Ordinances of 1897, 1899, 1900, and 1903," having been duly published in manner prescribed by that section in respect of the above-named lands (*vide* Notice No. 8,455), and no claim having been made to the said lands or to any interest therein within the period of three months from the date specified in the said notice, I, William Kenneth Hunter Campbell, Assistant Government Agent of the Puttalam and Chilaw Districts, under and by virtue of the powers vested in me in that behalf by section 2 of the said Ordinances, do hereby on this 26th day of February, 1924, order and declare that the said lands, as more fully described herein below, situate in the village of Nallandaluwa in Akkarai pattu south of Puttalam pattu division, in the District of Puttalam, North-Western Province, and shown as lots 1, 3, 4, 5, 6, 7, 8, 9, 10, 11, 13, 15, and 26 in preliminary plan 4,824 and in the annexed diagrams, and containing in extent 20 acres 2 roods and 34 perches, are the property of the Crown.

*Description of the Lands referred to.*

The following lots situated in the village of Nallandaluwa in Akkarai pattu south of Puttalam pattu division, in the District of Puttalam, North-Western Province, as described in the annexed diagrams :—

I.—Preliminary plan 4,824.

Lot.	Name of Land.	Extent, A. R. P.	Lot.	Name of Land.	Extent, A. R. P.
1 ..	Nallandaluwa (tank) ..	16 0 21	8 ..	Kulattaditotam (contour reservation for tank) ..	0 0 2
3 ..	Nallandaluwakadu (contour reservation for tank) ..	0 1 27	9 ..	Nallandaluwa (tank) ..	0 0 6
4 ..	Nallandaluwa Kulattaditotam (contour reservation for tank) ..	0 0 14	10 ..	Do. ..	0 1 30
5 ..	Nallandaluwa (tank) ..	0 1 20	11 ..	Kulattaditotam (contour reservation for tank) ..	0 0 11
6 ..	Nallandaluwatotam ..	0 0 33	13 ..	Nallandaluwa (tank) ..	0 0 11
7 ..	Kulattaditotam (contour reservation for tank) ..	0 0 9			17 3 24

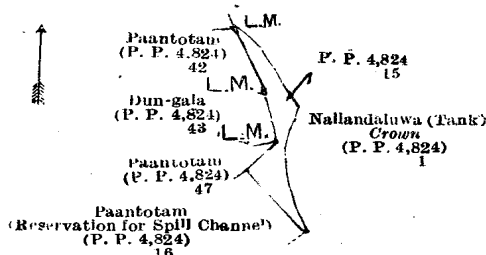
and bounded as follows : north by Viruthodai *alias* Periyakulam (lot 26 in P. P. 4,824) claimed by the Crown, and Kulattaditotam (lot 25 in P. P. 4,824) claimed by Peru Kandu Kuppe Pichche ; east by boundary limits of Viduruodai village, Kulattaditotam Crown reservation, lot 2 in P. P. 4,824, and Kulattaditotam claimed by Sinnatambi Peru Saibu (ancestral claim, lot 24 in P. P. 4,824) ; south by boundary limits of Viduruodai village, Palliwasaltotam (lot 21 in P. P. 4,824), claimed by the Crown, Nallandaluwawela claimed by Kavanna Casi Mohideen (ancestral claim, lot 20 in P. P. 4,824), Nallandaluwawela claimed by Naina Peru Mohammadu and others (ancestral claim, lot 19 in P. P. 4,824), Nallandaluwawatta claimed by Kana Peru Mohammadu, Police Vidane, and others (ancestral claim, lot 18 in P. P. 4,824), Nallandaluwawatta claimed by Sinnatambi Meera Saibo and others (lot 17 in P. P. 4,824), and Nallandaluwatotam claimed by Sinnatambi Meera Saibo and others (lot 52 in P. P. 4,824) ; west by Kulattaditotam (lot 29 in P. P. 4,824) claimed by Piru Kando Kuppe Pichche, Kulattaditotam (lot 32 in P. P. 4,824) claimed by Sinna Wappu Parikadi Nagoor Pichche, Kulattaditotam (reservation lot 12 in P. P. 4,824) claimed by the Crown, Paantotam (reservation lot 14 in P. P. 4,824) claimed by the Crown, Paantotam (lot 36 in P. P. 4,824) claimed by Sinnatambi Meera Saibo, Paantotam (lot 37 in P. P. 4,824) claimed by Bawa Tambi Meera Saibo and others, Nallandaluwakadu (reservation lot 15 in P. P. 4,824) claimed by the Crown, Paantotam claimed by Naina Peru Mohammadu and others (ancestral claim, lot 16 in P. P. 4,824).

[For Diagram see page 717.]

II.—Preliminary plan 4,824.

Lot.	Name of Land.	Extent, A. R. P.
15 ..	Nallandaluwakadu (contour reservation for tank) ..	0 0 0

bounded on the north and east by Nallandaluwa tank (lot 1 in P. P. 4,824) claimed by the Crown ; on the south by Paantotam claimed by Naina Peru Mohammadu and others (ancestral claim, lot 16 in P. P. 4,824) ; on the west by (lot 42 in P. P. 4,824) claimed by Naina Pillai Peru Mohammadu, Dungala (lot 43 in P. P. 4,824) claimed by Peru Mohammadu, and Paantotam (lot 47 in P. P. 4,824) claimed by Miyanna Kadiri Marikkar and others.



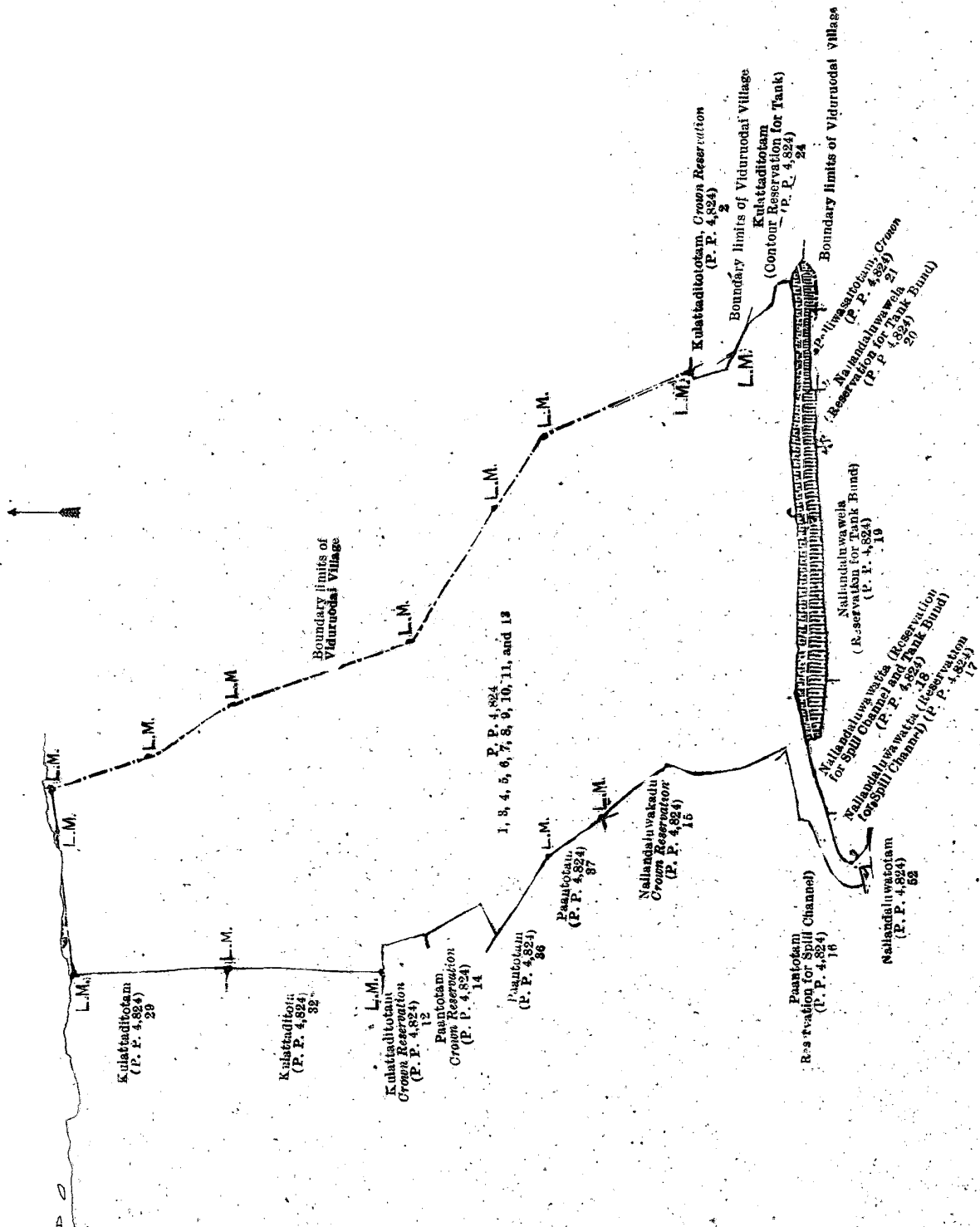
Surveyor-General's Office,  
Colombo, Masch 16, 1923.

Scale of 4 Chains to an Inch.

G. K. Th  
for Survey

III.—Preliminary plan 4,824.

Lot.	Name of Land.	Extent, A. R. P.
26 ..	Viruthodai <i>alias</i> Periyakulam ..	..

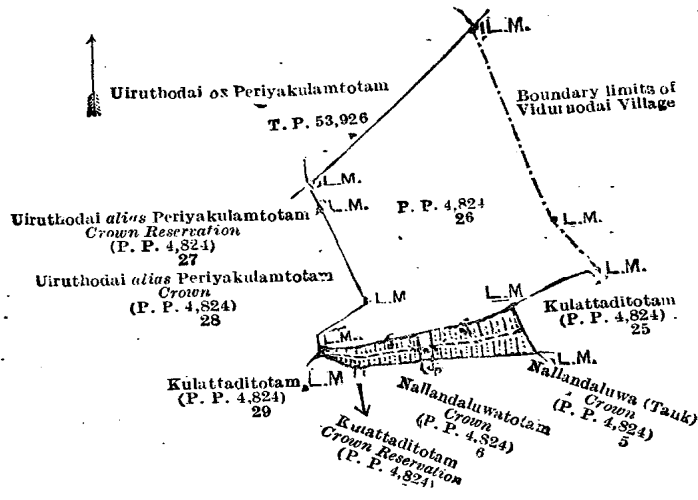


General's Office,  
October 24, 1922.

Scale of 4 Chains to an Inch.

C. R. LUNDIE,  
for Surveyor-General.

to the north and east by boundary limits of Viduruodai village; south by Kulattaditotam (lot 25 in P. P. 4,824) and to the south-west by Kando Kuppe Piche, Nallandaluwa tank (lot 5 in P. P. 4,824) claimed by the Crown, Nallandaluwa tank (lot 7 in P. P. 4,824) claimed by the Crown, Kulattaditotam (reservation lot 7 in P. P. 4,824) claimed by the Crown, Kulattaditotam (lot 29 in P. P. 4,824) claimed by Peru Kandu Kuppe Piche; and on the west by Viruthodai or Viruthodai (title plan 53,926) claimed by Sena Muna Sellatambi Marikar, Viruthodai *alias* Periyakulamtotam (lot 27 in P. P. 4,824) claimed by the Crown, and Viruthodai *alias* Periyakulamtotam (lot 28 in P. P. 4,824) claimed by the Crown.



Surveyor-General's Office,  
Colombo, October 24, 1922.

Scale of 4 Chains to an Inch.

C. R. LUNDIE,  
for Surveyor-General.

February 26, 1924.

W. K. H. CAMPBELL,  
Assistant Government Agent.

**Order under Section 2 of "The Waste Lands Ordinances of 1897, 1899, 1900, and 1903,"  
declaring Land to be Crown Property.**

In the matter of the land commonly called or known as Beddewewepatana, situate in the village of Lunugala in Bogoda korale of the Yatikinda division of the Badulla District, in the Province of Uva, and of "The Waste Lands Ordinances of 1897, 1899, 1900, and 1903."

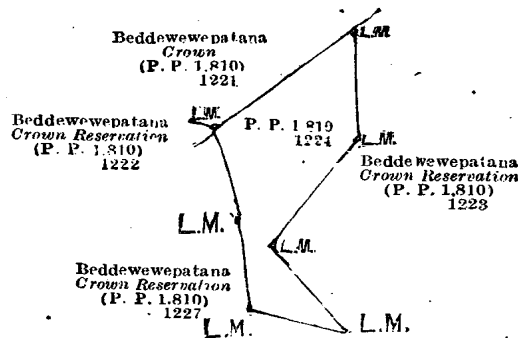
THE notice required by section 1 of "The Waste Lands Ordinances of 1897, 1899, 1900, and 1903," having been duly published in manner prescribed by that section in respect of the above-named land (*vide* Notice No. 5,862), and no claim having been made to the said land or to any interest therein within the period of three months from the date specified in the said notice, I, Richard Arthur Grindall Festing, Government Agent of the Province of Uva, under and by virtue of the powers vested in me in that behalf by section 2 of the said Ordinances, do hereby on this 5th day of December order and declare that the said land, as more fully described herein below, situate in the village of Lunugala in the korale of the Yatikinda division of the Badulla District, in the Province of Uva, and shown as lot 1224 in preliminary plan 1,810 and in the annexed diagram, and containing in extent 1 acre and 13 perches, is the property of the Crown.

*Description of the Land referred to.*

The following lot situated in the village of Lunugala in Bogoda korale of the Yatikinda division of the District, in the Province of Uva, as described in the annexed diagram:—

Lot.	Name of Land.	Preliminary plan 1,810.	Extent,
1224	Beddewewepatana		

and bounded as follows: on the north by Beddewewepatana (lot 1221 in preliminary plan 1,810) claimed by and Beddewewepatana Crown reservation (lot 1223 in preliminary plan 1,810); on the south by Beddewewepatana Crown reservation (lot 1227 in preliminary plan 1,810); and on the west by Beddewewepatana Crown reservation in preliminary plan 1,810 and Beddewewepatana Crown reservation (lot 1227 in preliminary plan 1,810).



Surveyor-General's Office,  
Colombo, August 18, 1922.

Scale of 4 Chains to an Inch.

C. R.  
for Surveyor-General.

December 5, 1923.

R. A. G. FESTING,  
Government Agent.

## PRELIMINARY NOTICES.

## Kurunegala Notice No. 8,628.

## Notice under "The Waste Lands Ordinances of 1897, 1899, 1900, and 1903."

TAKE notice that unless within three months from June 20, 1924, the persons, if any, who claim any interest in the lands hereinafter mentioned or in any one or more of such lands or to some interest therein make claim in person or in writing to the said lands or any of them or to some interest therein to F. Leach, Esq., Special Officer appointed under section 28 of "The Waste Lands Ordinances of 1897, 1899, 1900, and 1903," at his office at Colombo :

Such Special Officer, in pursuance of the powers vested in him by the said Ordinances, will declare by writing under his hand that the said lands, or such of them as to which no claim has been made, are the property of the Crown.

F. LEACH,  
Special Officer.

NOTE.—A claim to a right of way over the said lands or any of them is a claim to an interest in the land or lands.

## Description of the Lands referred to.

The following lots situated in the village of Embogama, in the Katuwana korale of the Wannī hatpattu, in the Kurunegala District of the North-Western Province :—

## Block survey preliminary plan 1,940.

Lot.	Name of Land.	Extent, A. R. P.	Lot.	Name of Land.	Extent, A. R. P.
1	Wewaihalahenyaya	23 3 26	25	Paluwatta	1 3 1
2	Gansabhawa road and reservation	0 0 22	26	Welapillewa	2 3 18
3½	Kadurugahamullehena	0 0 5	27	Helambagahamullewatta	1 3 29
3⅓	Do.	0 0 2	28	Kohombagahamullewatta	2 3 28
4	Wewaihalawatta	0 3 39	28½	Do.	0 0 1
4½	Do.	0 0 5	28½	Do.	0 0 4
5	Mahawewa (tank and bund)	29 0 32	29	Gansabhawa para (Gansabhawa road and reservation) (part)	0 1 9
6	Wewapaulahena (reservation for bund)	1 1 34	30	Migahamullewatta	1 0 20
7	Harrowpaulahena	3 1 34	30½	Do.	0 0 2
8	Horrow-ela (stream)	0 0 14	31	Welapillewa	0 3 11
9	Welapillewa	1 0 22	35	Edandagawawatta	4 3 4
11	Do.	1 3 34	36	Elagawahena	18 0 18
14	Kosgahamullewatta	0 0 38	38	Indigahamullehena	2 0 17
14½	Do.	0 0 2	39	Ikiriwewa (tank and bund)	6 0 32
15½	Do.	0 0 2	40	Gansabawa road and reservation	2 1 1
16	Wewapaulahena (reservation for bund)	0 1 8	42	Welapillewa	1 0 38
17½	Dangahamullewatta	0 0 7	43½	Purana-aswedduma	0 0 11
18	Bogahamullewatta	3 0 14	44	Wan-ela (stream)	2 3 28
18	Do.	0 0 8	45	Wan-ela (stream) (part)	0 0 17
18	Iligewewa (tank and bund)	2 1 17	47	Ratmalkotuwepillewa	2 1 38
18	Tungahahena (reservation for bund)	0 1 0	48	Gansabhawa para (Gansabhawa road and reservation) (part)	0 0 25
18	Webodakumbura	0 0 6	49	Kudawewa (tank and bund)	2 1 35
18	Webodahena (reservation for bund)	0 0 24	50	Kirimetiyya	49 3 17
18	Gansabhawa para (Gansabhawa road and reservation)	2 0 8			
18	Palambalagahamulahena alias Paluhahena	2 3 11			
					178 1 18

as follows : on the north by the village limit of Ihala Talambuwa, the village limit of Bamunukotuwa, part of Gansabhawa road (the village limit of Bamunukotuwa), the village limits of Bamunukotuwa and Godahitigama ; on the east by the village limits of Godahitigama and Konwegama ; on the south by the village limits of Helogama and Ratehinukwewa ; on the west by the village limit of Ratehinukwewa, part of Gansabhawa road and reservation (the village limit of Ratehinukwewa), the village limit of Ratehinukwewa, part of Wan-ela (the village limit of Ratehinukwewa), the village limit of Ratehinukwewa, part of Gansabhawa road and reservation (the village limit of Ratehinukwewa), the village limit of Ratehinukwewa, the village limit of Ihala Talambuwa.

The following lots lying within the above-mentioned boundaries are excluded from this notice, and their acreage of 76 acres 3 roods and 1 perch is not included in the acreage of 178 acres 1 rood and 18 perches given

## Block survey preliminary plan 1,940.

Name of Land.	Extent, A. R. P.	Lot.	Name of Land.	Extent, A. R. P.
Kadurugahamullehena	0 1 31	B 34	Edandagawawatta	0 0 15
Dangahamullewatta	1 2 21	B 37	Dangahamullewatta	4 2 12
Webodakumbura, Mahawela, &c.	40 1 21	B 41	Kamata (threshing floor)	0 0 12
Edandagawawatta	1 0 22	B 43	Purana-aswedduma	18 3 4
Wewapaulawatta	3 3 12	B 46	Kamata (threshing floor)	0 0 10
Kosgahamullewatta	0 1 0	B 21	Webodakumbura	0 3 20
Gansalahawatta	1 3 15			
Edandamedawatta	2 3 6			
				76 3 1

For information regarding these lands can be obtained from the Settlement Officer, and plans of them from the Survey Officer.

Kurunegala S. O. 41—1924.

**Kurunegala Notice No. 8,629.****Notice under "The Waste Lands Ordinances of 1897, 1899, 1900, and 1903."**

TAKE notice that unless within three months from June 20, 1924, the persons, if any, who claim any interest in the land hereinafter mentioned make claim in person or in writing to the said land or to some interest therein to F. Leach, Esq., Special Officer appointed under section 28 of "The Waste Lands Ordinances of 1897, 1899, 1900, and 1903," at his office at Colombo:

Such Special Officer, in pursuance of the powers vested in him by the said Ordinances, will declare by writing under his hand that the land, to which no claim has been made, is the property of the Crown.

F. LEACH,  
Special Officer.

NOTE.—A claim to a right of way over the said land is a claim to an interest in the land.

*Description of the Land referred to.*

The following lot situate in the village of Hindagolla, in the Gandahaye korale of the Weudawili hatpattu of the Kurunegala District of the North-Western Province:—

Advance extract No. 2 of block survey preliminary plan 25.

Lot.	Name of Land.	Extent, A. R. P.
10	Galpotte estate (reservation for Gansabhawa road)	0 0 18

and bounded as follows: on the north by T. P. 309,942; on the east by Galpotte estate sold by the Crown, T. P. 354,390 on the south and west by the Gansabhawa road to Pahamune.

Further information regarding these lands can be obtained from the Settlement Officer, and plans of them from the Surveyor-General.

Kurunegala S. O. 42—1924.

**Kurunegala Notice No. 8,630.****Notice under "The Waste Lands Ordinances of 1897, 1899, 1900, and 1903."**

TAKE notice that unless within three months from June 20, 1924, the persons, if any, who claim any interest in the lands hereinafter mentioned or in any one or more of such lands or to some interest therein make claim in person or in writing to the said lands or any of them or to some interest therein to M. M. Wedderburn, Esq., Special Officer appointed under section 28 of "The Waste Lands Ordinances of 1897, 1899, 1900, and 1903," at his office at Colombo:

Such Special Officer, in pursuance of the powers vested in him by the said Ordinances, will declare by writing under his hand that the said lands, or such of them as to which no claim has been made, are the property of the Crown.

M. M. WEDDERBURN,  
Special Officer.

NOTE.—A claim to a right of way over the said lands or any of them is a claim to an interest in the land or lands.

*Description of the Lands referred to.*

The following lots situated in the village of Medagampola, in the Hetahaye korale of the Hiriyala hatpattu of the Kurunegala District, in the North-Western Province:—

Lot.	Name of Land.	Preliminary plan 5,466.	Extent.
19	Reservation for Gansabhawa road	.. .. .	..
20	Do.	.. .. .	..

(Exclusive of the road passing through the land.)

and bounded as follows: on the north by Kosgahamulahena claimed by Heratmudiyanselage Herathan kumbura claimed by Tikiri Banda, Medagampolahenyaya sold by the Crown; on the east by Medaga sold by the Crown, Medagampolahenyaya claimed by A. Dingiri Banda and others; on the south and west polahenyaya sold by the Crown.

Further information regarding these lands can be obtained from the Settlement Officer, and plans of them from the Surveyor-General.

Kurunegala S. O. 43—1924.

**Anuradhapura Notice No. 8,631.****Notice under "The Waste Lands Ordinances of 1897, 1899, 1900, and 1903."**

TAKE notice that unless within three months from June 20, 1924, the persons, if any, who claim any interest in the lands hereinafter mentioned or in any one or more of such lands or to some interest therein make claim in person or in writing to the said lands or any of them or to some interest therein to L. L. Hunter, Esq., Special Officer appointed under section 28 of "The Waste Lands Ordinances of 1897, 1899, 1900, and 1903," at his office at Colombo:

Such Special Officer, in pursuance of the powers vested in him by the said Ordinances, will declare by writing under his hand that the said lands, or such of them as to which no claim has been made, are the property of the Crown.

L. L. HUNTER,  
Special Officer.

NOTE.—A claim to a right of way over the said lands or any of them is a claim to an interest in the land or lands.

*Description of the Lands referred to.*

The following lots situate in the village of Unagollewa, in the Moragaswewa tulana of the Sinhala pattu of the Tamankaduwa palata of the North-Central Province:—

## Block survey preliminary plan 886.

Lot.	Name of Land.	Extent, A. R. P.	Lot	Name of Land.	Extent, A. R. P.
1 ..	Nabadagalamukalana	499 2 16	12 ..	Alutgamawekanda (tank bund aban-	
5 ..	Nabadagalamukalana (reservation for bund)	2 1 33	13 ..	Welangahamukalana (reservation for bund)	1 0 9
6 ..	Unagollewawewa (tank and bund)	44 0 29	14 ..	Alutgamamukalana	0 1 27
7 ..	Wekandabima (reservation for bund)	0 1 1	15 ..	Footpath	8 3 9
8 ..	Welihena	6 1 4	16 ..	Welangahamukalana (reservation for footpath)	0 1 0
9 ..	Footpath	0 0 25			
10 ..	Welangahalanda	3 2 16			
11 ..	Welangahamukalana, Alutgama-mukalana	326 3 13			0 0 12
					<b>893 3 34</b>

and bounded as follows: on the north by the village limit of Moragaswewa; on the east by the village limit of Dehiattewelawewa, topo preliminary plan 9; on the south by topo preliminary plan 9, the boundary of the Inamalawa korale of the Matale North District of the Central Province; and on the west by the boundary of the Inamalawa korale of the Matale North District of the Central Province, and the village limit of Hiriwadunna of the Nuwarakalawiya district.

NOTE.—The following lots lying within the above-mentioned boundaries are excluded from this notice, and their aggregate acreage of 18 acres 1 rood and 12 perches is not included in the acreage of 893 acres 3 roods and 34 perches given above:—

## Block survey preliminary plan 886.

Lot.	Name of Land.	Extent, A. R. P.
2 ..	Puranawela	7 3 24
3 ..	Dambagahahena	1 0 17
4 ..	Puranawela	9 1 11
		<b>18 1 12</b>

Further information regarding these lands can be obtained from the Settlement Officer, and plans of them from the Surveyor-General.

Anuradhapura S. O. 18—1924.

## LAND SALES IN THE CENTRAL PROVINCE.

1, C. P.—The Government Agent, Central Province, will on Friday, August 8, 1924, at 2 P.M., at his office in Kandy, put up to auction, for sale or settlement, or will otherwise dispose of, the under-mentioned portions in accordance with the regulations of Government regarding land sales. Five allotments of land situated in the Dambura and Tumpane divisions of the Kandy District of the Central Province.

Preliminary plan 7,270. Village—Kaikawala in Gandeke korale of Uda Dumbura division.

Name of Land.	Name of Applicant.	Description.	Extent, A. R. P.	Upset price per acre, Rs.
Watennehena	Agalawela Rantathgedera Puncha of Waradiwala and Agalawela Rantathgedera Hawadiya, Vel-Vidane of Waradiwala	Chena 2 years old	1 1 12	100
..	do.	do.	3 3 1	100
..	do.	do.	0 0 17	100

Preliminary plan 7,637. Village—Paragoda in Udapalata korale of Tumpane division.

mukalana ..	Tennekon Mudiyansegedera Appuhami, Herat Mudiyansegedera Menikrala, and Tennakon Mudiyansegedera Kirihami of Kinigama	High jungle	12 1 10	85
..	do.	do.	0 2 20	—*

\* To be reserved.

Particulars regarding these lands can be obtained from the Government Agent, Central Province, and the Surveyor-General.

Secretary's Office,  
June 17, 1924.

CECIL CLEMENTI,  
Colonial Secretary.

## LAND SALES IN THE SOUTHERN PROVINCE.

No. 4,139, S. P.—The Government Agent, Southern Province, will on Tuesday, August 5, 1924, at 1 P.M., at his office in Galle Kachcheri, put up to auction, for sale or settlement, or will otherwise dispose of, the under-mentioned portion of Crown land, in accordance with the regulations of Government regarding land sales. An allotment of land situated in the Four Gravets division of the Galle District of the Southern Province.

Preliminary plan 11,966. Village—Kovilawatta, within the Municipal limits of Galle.

Lot.	Name of Land.	Name of Applicant.	Description.	Extent.		Upset price per acre, Rs.
				A.	R. P.	
2	Pettigala-ela-addarawatta	E. H. M. Mohideen, No. 14, Bristol buildings, Colombo	Marshy land ..	0	0 31.16	4,000

Further information regarding this land can be obtained from the Government Agent, Southern Province, and its plan from the Surveyor-General.

Colonial Secretary's Office,  
Colombo, June 13, 1924.

CECIL CLEMENTI,  
Colonial Secretary.

No. 4,140, S. P.—The Government Agent, Southern Province, will on Thursday, August 7, 1924, at 1 P.M., at his office in Galle Kachcheri, put up to auction, for sale or settlement, or will otherwise dispose of, the under-mentioned portions of Crown land, in accordance with the regulations of Government regarding land sales. Twenty-one allotments of land situated in the Gangaboda pattu division of the Galle District of the Southern Province.

Lot.	Name of Land.	Name of Applicant.	Description.	Extent.		Upset price per acre, Rs.
				A.	R. P.	
Final village plan 527. Village—Gonadeniya. Claimant—Crown.						
27B	Galadeniyaduwa	Udalamatte Gamage Haramanis of Udalamatta	Low jungle ..	0	3 23	70
Preliminary plan 11,639. Village—Pataweliwitiya. Claimant—Crown.						
2	Wawalagalakandekaratura	David Wijeratna of Pataweliwitiya	Jungle ..	1	0 18	52.50*
Preliminary plan 11,962. Village—Gammeddegoda. Claimants—(1) Jalattantiri Magris, (2) Liyanage Manis.						
2	Buketiyawilahena	K. H. T. Urunelis and M. V. James of Gammeddagoda	Chena ..	0	1 2	40
			Plantation ..	—	—	0.50
Preliminary plan 12,051. Village—Hemmeliya. Claimants—Abraham Wijesinha and others.						
2	Induruwalawattogoda	Hapugoda Achchi Kankanage Carlina of Hemmeliya	Low jungle ..	0	3 38	60
Preliminary plan 12,074. Village—Hemmeliya. Claimant—Crown.						
2	Kotagodakanda	A. S. Amerasekera of Baddegama	Rock ..	0	3 12	80
Preliminary plan 12,143. Village—Urala. Claimant—Mr. William Amerasinha of Leo Group, Wanduramba.						
2	Koratuhena	—	Contains rubber ..	1	3 38	160†
3	Do.	—	do. ..	0	0 5	160†
Preliminary plan 12,143. Village—Urala. Claimant—Nil.						
4	Pambenedeniyeagodakanda	—	Cleared land ..	0	3 8	46†
5	Do.	—	Low jungle ..	1	2 32	—
Preliminary plan 12,217. Village—Baddegama East. Claimants—(1) P. G. Geeris, (2) P. G. Babappu.						
3	Peelagahawatta	B. Dissanayaka of Lelwala	Native garden ..	0	1 34	—
			Plantation ..	—	—	—
5	Dolamullawatta	B. Dissanayaka of Lelwala	Native garden ..	0	1 5	—
			Plantation ..	—	—	—
9	Galpottogodawatta	Claimants—(1) P. G. Hendrick, (2) N. Carolis. Marakandage Andreas of Baddegama East	Native garden ..	0	1 5	—
			Plantation ..	—	—	—
Preliminary plan 12,272. Village—Gammadegoda. Claimant—Crown.						
1	Kurunduketiya	K. L. Charles de Silva of Jail road, Kaluwella	High and low land ..	9	3 35	—
Preliminary plan 12,322. Village—Agaliya. Claimant—Crown.						
1	Agalikanda alias Utegoda kanda	Mr. J. E. Jayawardena, Fiscal's Office, Colombo	Low jungle ..	9	3 27	—
Preliminary plan 12,334. Village—Udaweliwitiya. Claimant—Crown.						
3	Gonapennuwalagodahena	Piyasiri A. Jayasinha of Telwatta	High jungle, chena, and deniya ..	2	3 35	—
Preliminary plan 12,357. Village—Wanduramba. Claimant—G. G. Sahabandu.						
2	Puhulhenekanda	J. G. Sahabandu of Wanduramba	Garden ..	0	3 33	—
			Plantation ..	—	—	—
Claimant—Crown.						
3	Puhulhenekanda	J. G. Sahabandu of Wanduramba	Low jungle ..	1	0 0	—
4	Do.	do.	do. ..	2	2 11	—
Preliminary plan 12,358. Village—Yatalamatta. Claimant—Crown.						
1	Olaganduwekanda alias Kudupugodakanda	Mapalagama Acharige Thepanis Bass of Baddegama	Chena and high jungle ..	2	3 6	—
Preliminary plan 12,368. Village—Naththewala. Claimant—Crown.						
1	Pahalamulanegodakanda	Mr. W. Amarasinha of Leo Group, Wanduramba	Low jungle ..	3	2	—



## Preliminary plan 12,429. Village—Hemmeliya. Claimant—Abraham Dias Wijesinha.

Lot.	Name of Land.	Name of Applicant.	Description.	Extent.		Upset price per acre. Rs.
				A. R. P.		
1	Induruwalagoda <i>alias</i> Induruwalagoda	—	Native garden .. Plantation ..	1 3 34	—	62.50 39.30

\* These lands are re-advertised for sale at the risk of the original purchasers.

† Value of land per acre with plantation.

‡ Lots 4 and 5 in preliminary plan 12,143 will be settled at appraised value of Rs. 46 per acre on Mr. William Amerasinha of Leo Group, Wanduramba, on preferential sale in terms of Land Sale Regulation No. 35.

Further information regarding these lands can be obtained from the Government Agent, Southern Province, and their plans from the Surveyor-General.

Colonial Secretary's Office,  
Colombo, June 17, 1924.

CECIL CLEMENTI,  
Colonial Secretary.

NOTICE is hereby given that on Wednesday, September 3, 1924, at 1 P.M., the Government Agent, Southern Province, will put up the sale of the lease of the under-mentioned Crown mud lands of Gangaboda pattu, at Baddegama Resthouse, for a period of five years.

(2) No bidding shall be finally accepted, unless the person making the same shall, on being declared the highest bidder, immediately pay to the Government Agent the full rent for five years in advance.

(3) The Government Agent will grant a permit to the purchaser.

(4) Should any error or mistake hereafter appear in the sale of the lease, the purchaser will not be entitled to claim any compensation in respect thereof.

## Gangaboda Pattu.

## Village—Ihala Keembiya.

Lot.	Name of Land.	Extent, B. P. Q.
2	Magamullaumulla	—
	Village—Lelwala.	
5	Weweudumulla	—
	Village—Ganegama.	
10	Malapalacalapuwa	—
11	Kanduliyadda	—
12	Punchiduwa-addara	—
	Tuduwewatta-addara	—
	Village—Gammeddegoda.	
	Pupelpola	—
	Indellagodaduwakumbura	—
	Village—Paranatanayangoda.	
	rudeniya	—
	akotagayaliadda	0 1 12
	agedarawaturawa	—
	ages—Yatalamatta and Udalamatta.	—
	Junnaidegepahaladeniya	—
	Village—Diviture.	
	va-addaramahayamedakebella	—
	hawleburumalangaudumulla	—
	andakalubenwalaelanga	1 acre
	Village—Mabotuwana.	
	lakumburegoda	2 acres
	umburaudumulla	—
	Village—Gonalagoda.	
	eliwalakumbura	—
	aganimalangakumbura	—
	Village—Diviture.	
	ehenakumbura	—
	ahenihalapahala	—
	ketiyeduwa	2 acres
	Village—Kiredewella.	
	halagatuduwa	—
	Village—Ganegama Halpatota.	
	hadeniya	—
	ahabalapuwa	—
	alangaudumulla	—

Lot.	Name of Land.	Extent, B. P. Q.
60	Atwela	—
61	Bokottwela	—
62	Galagawabalapuwa	—
	Village—Nattewala.	
64	Tantrigewatta-addaraudumulla	—
	Village—Etkandura.	
70	Maddewilaokanda	4 acres
46	Pimburekanatttekella	1 acre
	Village—Mapalagama.	
68	Kokagahawila	—
67	Imbulahenadeniya	—
66	Imbulehenedeniya	—
	Village—Nagoda.	
54	Dolandakumbura	—
	Village—Lelwala.	
3	Diyanderadeniya	—
4	Daiyandarabenihalagamekanatiya	—
	Village—Wanduramba.	
8	Godandahenadeniya	—
	Village—Ganegama.	
9	Lindagawabalapuwa	—
	Village—Gammeddegoda.	
14	Polgahawila	—
	Village—Diviture.	
22	Nawalakanda-addaraihalakumbura	—
23	Boralaswaturawaudumulla	—
25	Mahorawahallaalangaapahala	0 2 20
26	Egodahawaturaweelangahapahala	—
33	Pambahenakumbura	—
37	Kahatadeniyehaladeniya	1 0 0
40	Mahahorawahallaudumulla	—
41	Paranahalagalalangaihalaudumulla	—
42	Egodagewaturaweihaladeniya	1 0 0
43	Godawelakumbura	—
47	Danwela-addarapahalakumbura	—
49	Angulumullaihaladeniya	—
	Village—Ihala Keembiya.	
27	Punchideniya	1 0 0
	Village—Etkandura.	
44	Banwelduweudumulla	1 2 0
	Village—Demalagama.	
48	Punchikumburapahala	1 0 0
	Village—Agaliya.	
51	Kamamadawila	—
52	Galinaudumulla	—
	Village—Udaweliwitiya.	
53	Roibukwahiraweowita	—
	Village—Nathewala.	
63	Ambagahaduwwewatta-addara	—
65	Hawrupagoda-addara	—
	Village—Etkandura.	
69	Waturaowita	2 0 0

The Kachcheri,  
Galle, June 16, 1924.

P. H. DE LA HARPE,  
for Government Agent.

NOTICE is hereby given that on Wednesday, October 1, 1924, at 1 P.M., the Government Agent, Southern Province, will put up the sale of the lease of the under-mentioned Crown mud lands in Wellaboda pattu, at Ambalangoda Resthouse, for a period of five years.

(2) No bidding shall be finally accepted, unless the person making the same shall, on being declared the highest bidder, immediately pay to the Government Agent the full rent for five years in advance.

(3) Should any error or mistake hereafter appear in the sale of the lease, the purchaser will not be entitled to claim any compensation in respect thereof.

*Wellaboda Pattu.*

Village—Medakumbura.

Lot.	Name of Land.	Extent, B. P. Q.
94	Ihandatibuwela - addaradakunupita-kumbura	3 0 0
Village—Godahena.		
98	Godahenamulla	2 0 0
Village—Karithuduwa.		
99	Kosgahakumbura	0 0 2
Village—Pinikahena.		
105	Watta-addarakumbura	1 0 0
108	Talawekumbura	1 0 0
Village—Kahaduwa		
109	Gurugodelladeniya	1 0 0
Village—Ambana.		
112	Panwalakumbura	3 0 0
113	Kahandandapahalakumbura	10 0 0
115	Beligasyaya	8 bushels
Village—Waturawila.		
117	Lenatirideniyahalawala	6 0 0
118	Galdolakumbura	6 0 0
119	Paranabatalawattebatadombagahalangakumbura	2 2 0
120	Dowlagahakumbura	1 0 0
121	Halwaturalayaya	2 0 0
122	Tunmoderadeniya	0 2 0
116	Mandanakumbura	0 3 0
Village—Patahewela.		
124	Oliyapolandamulla	2 2 0
Village—Kobeituduwa.		
125	Pepaliyagahagoipola	—
Village—Ambalangoda North.		
126	Watta-addarawela	2 0 0
127	Mahawela	1 2 0
Village—Ambalangoda South.		
128	Elamoderaobadaowitawala	1 2 0
Village—Diviyagahawelpalata.		
130	Kerewe-elamoyanarawala	1 0 0
131	Halwature-ela-addaragankanda	1 0 0
Village—Juwelpalata.		
133	Gankanda	2 0 0
134	Dikduweliyekumbura	1 0 0
Village—Egodawela.		
135	Lunugalleaddara	1 0 0
Village—Ambalangoda.		
136	Batahirewala	—
137	Watta-addara	0 2 0
Village—Kanda-addarawelpalata.		
138	Kanda-addarakiriwattayawela	1 1 0
Village—Talgasyaya.		
140	Talgahagodawela	32 0 0
Village—Pinikahena.		
143	Wellabendiwaturawekumbura	1 2 0
142	Do.	1 2 0
Village—Katantota.		
144	Bandarawatta-addarawela	1 1 0
145	Mahadimanewela	1 2 0
146	Medawatta-addarawela	1 0 0
147	Totabadawatteaddarawela	1 1 0

Village—Tuduwegoda.

Lot.	Name of Land.	Extent, B. P. Q.
148	Tuduwegodamahawela	2 0 0
149	Do.	2 0 0
150	Do.	1 2 0
151	Do.	1 0 0
152	Do.	1 0 0
153	Do.	1 0 0
154	Do.	5 0 0
Village—Angulugalla.		
156	Bambarawelketiya	2 0 0
157	Dehigahaudumulla	1 2 0
Village—Dinawalawelpalata.		
161	Watta-addarayaya	2 0 0
163	Mananchiyapadinchiwatta - addarakumbura	2 0 0
Village—Unagaswelpalata.		
165	Deberagoda	3 0 4
Village—Talgahawattawelpalata.		
168	Mikanda - addaragalwalagawaihala-kumbura	2 0 0
169	Igalpotttekumbura	4 0 0
Village—Polgahawela.		
100	Gonatipalakumbura	3 0 0
103	Tennapitawelakumbura	3 0 0
104	Watta-addarakumbura	1 0 0
Village—Diviyagahawelpalata.		
132	Halwatureyayepahalagankanda	1 0 0
Village—Angulugalla.		
155	Angulugalledehigahaudumulla	2 2 0
Village—Angulugallewelpalata.		
160	Maha - angulugallepanwilalangkumbura	1 2 0
Village—Gurubebilewelpalata.		
166	Watta-addaraudumulla	0 2 0
Village—Mahakumburawelpalata.		
170	Kahatagahayayepahalakumbura	1 3 0
Village—Kirinugewelpalata.		
173	Ihalakiripeddeyayekumbura	2 0 0
176	Kiripeddeyayeuudumulla	3 0 0
179	Babuwegegoipalapahalakella	1 1 0
Village—Rakadahena.		
141	Mulaneguledeniyekumbura	3 0 0
Village—Karanadeniya.		
123	Mahawelakumbura	0 2 0
Village—Godahena.		
187	Banetejyayeganga-addara	—
Village—Madakumburawelpalata.		
171	Watta-addarakumbura	—
Village—Kirinugewelpalata.		
174	Ihalakiripeddeyaya	—
175	Kiripeddemahawelaihalaudumulla	—
178	Mahaweliyayadutunepara-addaramulla	—
Village—Kinagahatota.		
180	Korolumanayayepahalakebella	—
181	Kinagahatotapahalakumbura	—
Village—Kanda-addarawelpalata.		
182	Kanda-addarakiripeddamahawela	—
183	Kanda-addarakiripedayaya	—
184	Elatandupettekumbura	—
Village—Godahena.		
187	Benathejyayeganga, &c.	—
186	Totapolalanga	—
188	Pokunayayerajasantakaudumulla	—
189	Welitotawela	—
190	Hurubokka	—
191	Godahenamulla	—
Village—Karithuduwa.		
194	Karithuduwa	—
195	Do.	—
196	Do.	—
Village—Karithuduwa.		
197	Mahawela	—
198	Manantota	—
199	Ela-addara	—

Village—Kahaduwa.				Village—Kirinugewelpalata.			
Lot.	Name of Land.	Extent, B. P. Q.		Lot.	Name of Land.	Extent, B. P. Q.	
202	Iddagodakumbura	2 0 0		268	Pahalakiripeddegodaparagahihala-kumbura	1 0 0	
	Village—Waturawila.				Village—Pinikuhara.		
203	Pepaliyagahagoipola	1 2 0		200	Akulapitiyekumbura	1 1 0	
	Village—Paniyana.			201	Tunandekumbura	4 0 0	
205	Watta-addarawela	1 2 0		The Kachcheri, P. H. DE LAHARPE, Galle, June 16, 1924. for Government Agent.			
206	Giratuduwela	1 2 0		NOTICE is hereby given that on Friday, October 17, 1924, at 1 P.M., the Government Agent, Southern Province, will put up the sale of the lease of the under-mentioned Crown mud lands in Bentota-Walallawiti korale, at Uragama Resthouse, for a period of five years.			
207	Do.	0 1 0					
208	Do.	1 2 0		(2) No bidding shall be finally accepted, unless the person making the same shall, on being declared the highest-bidder, immediately pay to the Government Agent the full rent for five years in advance.			
	Village—Gurubebila.			(3) Should any error or mistake hereafter appear in the sale of the lease, the purchaser will not be entitled to claim any compensation in respect thereof.			
209	Weraluwandawana	1 2 2		Village—Kudauragaha.			
	Village—Kanda-addara.			Lot.	Name of Land.	Extent, B. P. Q.	
215	Kajugahalanga	0 3 0		205	Delkada-addara	5 0 0	
	Village—Godagama.			206	Do.	3 0 0	
217	Iriyagahamullegoipola	1 1 0		207	Jambugahawela	4 0 0	
218	Babalaihala	2 0 0		208	Do.	6 0 0	
	Village—Weragoda.			209	Do.	2 0 0	
219	Dangahawela	0 2 0		210	Do.	5 0 0	
220	Kurunduwattaihala	0 1 0		211	Do.	3 0 0	
223	Mandawala	1 0 0		212	Nugeudumulla	4 0 0	
224	Illukbisseudumulla	0 3 0		213	Mahawattegeihalaudumulla	2 0 0	
225	Bugalawela	0 2 0		214	Gorakagahaudumulla	2 2 0	
226	Seniyagalaudumulla	2 0 0		215	Bataduwegegoipola	5 0 0	
228	Galagama	0 0 4		216	Do.	2 2 0	
	Village—Batapola.			217	Do.	4 0 0	
231	Purangoipola	1 0 0		218	Do.	10 0 0	
234	Sividiatta	3 0 0		219	Eladekamedagoipola	2 0 0	
236	Mitawalkita	2 0 0		220	Dekudamullapurankattiya	3 0 0	
237	Ihalagoipola	1 0 0		221	Utukatu-udumulla	8 0 0	
238	Milleattewala	2 0 0		222	Uragasela-addaragoipola	1 0 0	
239	Milleattelanga	0 2 0		223	Galpottewela	4 0 0	
	Village—Batapola, 2.			Village—Kandegodapalata.			
240	Beliattawela	0 3 0		224	Kitugahahenlangakumbura	6 0 0	
241	Sadamulla	0 3 4		225	Kitulgahahenlangakumbura	6 0 0	
242	Angurupalagodella	3 2 0		226	Utukatugoiipola or Dahiyagalpotta	6 0 0	
243	Danketiya	1 1 0		227	Ambagahaduwa-addarakerawa	2 0 0	
244	Watta-addara	0 2 0		Village—Dikgoitenpalata.			
245	Managoda	0 2 0		228	Puwakgahawela	9 0 0	
	Village—Batapola, 3.			229	Do.	2 0 0	
246	Elotuwewellalanga	1 0 0		Village—Urubokka.			
	Village—Batapola, 4.			230	Kajugahawela	6 2 0	
252	Mahawelaudumulla	2 2 0		231	Galalangaudumulla	3 0 0	
248	Udumulla	0 2 0		Village—Batukanatta.			
249	Polonwella	0 2 0		232	Orawalihalakattiya	1 3 0	
251	Mahawelaudumulla	4 0 0		Village—Pelagahapalata.			
	Do.	0 2 0		233	Koreketiyebasnaireudumulla	1 2 0	
	Ilagahaudumulla	0 2 0		234	Koreketiyeturu-udumulla	0 3 0	
	inhala	1 0 0		235	Hatarawellewela	0 1 0	
	osghalanda	4 0 0		Village—Pelagaha.			
	agoipola	2 0 0		236	Puwakgahabokkewela	0 2 0	
	langa	0 1 0		Village—Nanatotalapalata.			
	nmulla	0 2 0		238	Diyawuladelgahagoipolakattiya	3 2 0	
	ttta-addara	0 1 0		239	Paddapannuwalawalapahala	1 1 0	
	iduwa	0 1 0		Village—Welangoda.			
	chchakandadeniya	3 0 0		240	Ebawalaudumulla	1 0 0	
	Village—Batapola, 5.			241	Ebawalapahalaudumulla	1 0 0	
	raketiya	1 1 0		242	Radatotawela	3 2 0	
	mulla	0 1 0		Village—Polatupalata.			
	Village—Batapola, 6.			245	Himanawatta or Polatuwelapitakattiya	0 2 0	
	angoda	1 0 0		246	Diagodaudumulla	2 0 0	
	mulla	0 1 0		247	Do.	2 0 0	
	Village—Kobeituduwa.			248	Pattiyaudumulla	3 2 0	
	awa	1 2 0		249	Kadawalaudumulladakuukattiya	1 0 0	
	Village—Kahaduwa.						
	gasmullewella						
	Village—Karandeniya.						
	wela	5 0 0					
	Village—Batapola East.						
	tapitiwala	3 bushels					
	Village—Gurubebila.						
	bebilawela	0 1 0					
	Village—Kanda-addara.						
	addarakiripeddemahawela	2 0 0					
	addara	2 0 0					
	ahalangakumbura	0 3 0					

Village—Lenagalpalata.			
Lot.	Name of Land.	Extent, B.	P. Q.
250	Parapawaturewela	6	0 0
251	Edandalangaudumulla	1	2 0
252	Duwa-addarawila	0	3 0
253	Do.	1	2 0
254	Do.	3	0 0
255	Totupolalangawela	1	2 0
257	Kandewelaalangakattiya	12	1 0
258	Totupalalangawela	1	1 0
259	Kahawela or Modeakattiya	1	1 0
260	Do.	2	0 0
261	Do.	1	2 0
262	Manajjadawatta-addara	1	2 0
263	Do.	5	0 0
264	Ginimelawelalangapahalakattiya	9	0 0
256	Galalangawela	3	2 0
Village—Uragaha.			
265	Patuwegodawatta-addarawela	0	1 0
266	Kebelluwewela	20	0 0
267	Ambalamalangawela	2	0 0
268	Indigahawela	5	0 0
269	Kebelluwewela	6	0 0
270	Urugaswela	4	0 0
271	Kotakitule	2	2 0
272	Do.	10	0 0
Village—Wattehena.			
273	Kekiriwela	1	acre
Village—Uragaha.			
275	Delkabalegodawela	4	0 0
276	Punchikajugasduwewela	5	0 0
277	Polagentiyawela	3	0 0
278	Hipanwela-addaraudumulla	3	2 0
Village—Hipanwatupalata.			
279	Tipoluwalaihalakattiya	1	0 0
280	Tippoluwewela	3	2 0
281	Mananeudumulla	1	0 1
Village—Hipanwatta.			
282	Mananewela	1	1 0
Village—Hipankanda.			
283	Godaporagahaudumulla	1	0 0
Village—Hipanwatta.			
284	Pokumeliyadda	0	1 0
285	Do.	1	0 0
286	Ettotuwa	3	0 0
287	Kinagahawela	8	0 0
288	Imbulgahawela	0	2 0
289	Do.	1	1 0
290	Hi pankanda-addara	1	0 0
Village—Walinguruketiya.			
291	Ankutuwalalangawela	2	2 0
292	Ankutuwalalangawelakakumudumulla	1	2 0
293	Ankutuwalaneganareudumulla	1	2 0
294	Ankutuwalaihalaudumulla	2	0 0
295	Annasigalalangaudumulla	0	2 0
Village—Yatagalpalata.			
296	Korekineudumulla	2	2 0
297	Dinaputugalalangawela	2	0 0
298	Konkineudumulla	2	0 0
299	Nugutibukandeneganairewela	4	1 0
300	Nugutibukandeneganairewelapahala	3	2 0
301	Hitalawalangaudumulla	1	2 0
302	Beligaswela	5	0 0
303	Do.	5	0 0
304	Kunuetambagahawela	1	2 0
305	Kitulgahahenewela	2	2 0
306	Ankutuwalaudumulla	2	0 0
311	Meegaspitiyeambalmalanga	1	2 0
309	Parapawaturewela	1	2 0
A. R. P.			
312	Halgahaweladeniya	0	2 8
313	Giniwalaudumulla	5	0 0
Village—Meegaspitiya.			
314	Galpotteweledakuneudumulla	5	0 0
315	Do.	9	0 0
316	Galpottawela	1	2 0
317	Do.	2	0 0

Village—Magala-angulugaha.			
Lot.	Name of Land.	Extent, A.	R. P.
318	Sammuwaudumulla	1	0 0
319	Do.	3	2 0
322	Magalwileudumulla	1	0 0
327	Batdombagahawela	1	0 0
328	Angulugallewela	1	2 0
329	Do.	5	0 0
330	Wekola-ambalamalangawela	1	2 0
331	Do.	1	0 0
332	Angulugallewela	3	2 0
Village—Porawagama.			
334	Badudolahenedeniya	1	0 0
Village—Uhanowita.			
335	Morandigodadeniya	1	0 0
Village—Magala-angulugala.			
337	Galkadolleweleihalakattiya	2	0 0
Village—Borogama.			
338	Bogahadeniya	3	0 0
Village—Uragaha.			
B. P. Q.			
340	Duwa-addaraowita	2	0 0
Village—Magala South.			
341	Ankendagahakumbura	—	—
Village—Galboda.			
A. R. P.			
344	Bennaragegoipola	0	2 17
Village—Mullegoda.			
345	Keppuelapita	0	2 6
346	Mullegekeranowita	0	1 17
Village—Pitigala.			
347	Edandalangaowita	0	1 0
Village—Ella.			
348	Ellemanana	1	0 0
Village—Magala-Angulugala.			
320	Magalweeuturu-udumulla	1	0 0
321	Polhunnakelebasnaira	1	2 0

The Kachcheri, P. H. DE LA HARPE,  
Galle, June 16, 1924. for Government Agent.

NOTICE is hereby given that on Friday, October 3, 1924, at 2 P.M., the Government Agent, Southern Province, will put up the lease of the under-mentioned Crown mud lands in Bentota-Walallawiti korale, at Bentota Resthouse, for a period of five years.

(2) No bidding shall be finally accepted unless the person making the same shall, on being declared the highest bidder, immediately pay to the Government Agent the rent for five years in advance.

(3) Should any error or mistake hereafter in the sale of the lease, the purchaser will not be entitled to any compensation in respect thereof.

Bentota-Walallawiti Korale.

Lot.	Village.	Name of Land.
2	Kommala	Rukattangahaowita
3	Bodimaluwa	Malapalaowita
4	Galboda	Katukulisyaya or Malgalyaya
5	Kaburugala	Lintotayaya Keranata
6	Do.	do.
8	Moragoda	Ganime-elalangagoipola
9	Rantotuwila	Totawela
10	Do.	Totawelalangerawela
11	Do.	Naiduwa-addarakera
12	Do.	do.
13	Do.	Nugeudumullaihalakattiya
14	Do.	Wetakeya-atte-elalankumbura
15	Piyadda	Koramillegoddawattaddaraowita
16	Induruwa	Suduwelipotakumbura
17	Dedduwa	Kadurugahadigana
18	Warahena	Lunukarawe
19	Induruwa	Suddelipothewelika

The Kachcheri, P. H. DE LA HARPE,  
Galle, June 16, 1924. for Government Agent.

NOTICE is hereby given that on Wednesday, August 27, 1924, at 2 P.M., the Government Agent, Southern Province, will put up the sale of the lease of the under-mentioned Crown mud lands in Talpe pattu, at Imaduwa Resthouse, for a period of five years.

(2) No bidding shall be finally accepted unless the person making the same shall, on being declared the highest bidder immediately pay to the Government Agent the full rent for five years in advance.

(3) Should any error or mistake hereafter appear in the sale of the lease, the purchaser will not be entitled to claim any compensation in respect thereof.

Lot.	Name of Land.	Extent, B. P. Q.
Village—Paragoda.		
1	Lindagawaudumulla..	0 3 0
3	Lindagawakanatiya ..	0 2 0
Village—Watawana.		
4	Hutaikanatiya or Pinkanatiya	0 2 0
Village—Deegoda.		
5	Indigahamullepinkanatiya	0 1 4
Village—Kombala.		
12	Midellaudumulla ..	0 3 0
8	Pelangahadeniya ..	1 2 0
9	Galpottekanatiya ..	0 0 4
10	Baluolupittaniyeihalakella	1 1 0
11	Beliattekanatiya ..	0 0 4
15	Lindamulla ..	0 0 3
16	Murutagahakanatiya	0 1 0

The Kachcheri, P. H. DE LAHARPE,  
Galle, June 16, 1924. for Government Agent.

NOTICE is hereby given that on Friday, August 22, 1924, at 2 P.M., the Government Agent, Southern Province will put up the sale of the lease of the under-mentioned Crown mud lands in Talpe pattu, at Ahangama Gansabhawa, for a period of five years.

(2) No bidding shall be finally accepted unless the person making the same shall, on being declared the highest bidder, immediately pay to the Government Agent the full rent for five years in advance.

(3) Should any error or mistake hereafter appear in the sale of the lease, the purchaser will not be entitled to claim any compensation in respect thereof.

Lot.	Name of Land.	Extent, B. P. Q.
Talpe Pattu.		
Village—Habaraduwa.		
1/60	Godamaga-addara	0 3 0
3/114	Mahapitiya-addara	2 2 0
Village—Meepe.		
4/239	Indura	1 2 0
Village—Ahangama.		
5/116	Edandalangaowita	3 0 0
6/132	Talapatnetteowita	6 0 0
Village—Kahanda.		
8/100	Kongahaudamulla	0 3 0
Village—Tittagalla.		
9/31	Bissa	0 2 0
Village—Kahanda.		
12	Werayaikumbura-addarakerana	15 0 0
Village—Tittagalla.		
13/197	Hattingedeniya	1 2 0
Village—Heenatigala.		
14/P 30	Hahamunekumbura	2 0 0
15/Y 307	Induruwewatta-addara	1 2 1
Village—Metarambe.		
16/B 308	Eluwilegodadooweddara	12 0 1
17/F 308	Eluwilekumbura	2 0 3
18/R 308	Do.	2 0 1
19/G 308	Do.	3 2 2

The Kachcheri, P. H. DE LAHARPE,  
Galle, June 16, 1924.

Lot.	Name of Land.	Extent, B. P. Q.
20/L 308	Kekulamekumbura	1 1 3
21/v 308	Dippitairrekumbura	0 3 2
22/v 310	Galagawaowita	0 3 0
24/A 311	Eluwila	3 2 1
25/B 311	Do.	4 3 2
26/F 311	Do.	2 2 0
27/G 311	Do.	2 0 0
28/H 311	Do.	2 1 0
29/I 311	Do.	1 2 3
30/J 311	Do.	2 2 0
31/M 311	Elabodeowita	2 2 0
32/S 311	Morauduaddara or Eluwila	4 0 0
33/T 311	Do.	2 1 3
34/v 311	Eluwila	1 1 0
35/v 311	Do.	3 2 3
36/w 311	Do.	2 0 4
37/x 311	Do.	2 2 1
38/z 311	Do.	1 3 0
39/A 312	Do.	1 0 3
40/B 312	Do.	3 3 3
Village—Talpe.		
41/7962	Kaleliya	26 1 0
42/v 312	Eluwila	14 3 1
43/c 313	Do.	3 2 2
44/d 313	Pahalegewatteaddarakumbura	10 0 1
45	Eluwila	2 2 1
46	Talgahawatteaddarapillewa	1 2 1
47	Eluwilekumbura	4 2 3
48	Eluwileaddaramahakekulana	13 2 0
49	Do.	8 3 0
Village—Heenatigala.		
50	Weletotawatteaddarakumbura	0 3 1
Village—Habaraduwa.		
51	Polwateaddarakumbura	0 1 3
52	Habaraduwila	1 2 1
53	Marakkalawila	0 1 2
54	Goluhettigewila	1 1 2
55	Gurudanekumbura	2 2 2
56	Pahalakumbura	3 2 2
57	Delgahakumbura	2 1 1
58	Do.	0 3 3
Village—Habaraduwa.		
65	Gorakagahawela	4 2 7
Village—Talpe.		
66	Paswellekumbura or Paragahaowita	1 2 1
68	Muldirigewatta-addarakumbura	0 3 1
69	Kumbalgamawila	3 3 3
70	Liyanagewatta-addara	0 2 2
71	Eluwileaddara	1 2 0
72	Do.	0 0 3
73	Do.	0 0 1
74	Doowewatta-addaraowita	2 1 3
Village—Unawatuna.		
75	Walauwewatta or Geeganagewatta-addara	0 1 2
76	Pahalagewatta-addara	0 2 0
78	Potubadda	1 2 0
Village—Habaraduwa.		
79	Ela-addarakumbura	0 2 1
80	Habaraduwila or Godagamagewatta-addara	0 2 0
81	Do.	0 2 1
82	Do.	0 2 2
Village—Kalahe.		
85	Kosgahawela	3 2 2
86	Meawala-addarakadola	0 0 3
87	Kadurudoowewatteaddarakumbura	2 1 2
Village—Meetarambe.		
88	Doowewatteaddarakumbura	1 1 3
89	Radagewelakumbura	0 1 1

The Kachcheri, P. H. DE LAHARPE,  
Galle, June 16, 1924. for Government Agent.

NOTICE is hereby given that on the under-mentioned date, the Government Agent, Southern Province, will put up the sale of the lease of the under-mentioned Crown mud lands of Talpe pattu at Kottawa Resthouse, for a period of five years.

(2) No bidding shall be finally accepted unless the person making the same shall, on being declared the highest bidder, immediately pay to the Government Agent, the full rent for five years in advance.

(3) The Government Agent will grant a permit to the purchaser.

(4) Should any error or mistake hereafter appear in the sale of the lease, the purchaser will not be entitled to claim any compensation in respect thereof.

On Wednesday, August 13, 1924, at 1 p.m.

Village—Hiyare.

Lot.	Name of Land.	Extent, B. P. Q.
2	Indigahamulaneudumulla	0 2 0
4	Nidelladolagadadeniya	1 4 0
5	Gahalawilaudumulla	2 0 0
7	Udahiyaremedakumbura	0 2 0
10	Godadeniya	1 0 0
11	Kadjugahaliyadda	1 2 0
12	Madandureliyadda	0 2 0
13	Potukolaliyadda	0 2 0
14	Lindagawakanatiya	0 2 0
15	Dikdeniya	1 2 0
16	Etambahenekumbura	2 0 0
17	Ambalamalangakumbura	1 2 0
18	Batahenekumbura	1 1 0
19	Galpotttekumbura	1 2 0
20	Doranagahadeniya	1 1 0
21	Kekirihenewilakumbura	1 1 0
22	Do.	1 1 0
23	Wileudumulla	1 0 0
25	Kollakehenaibalakanatiya	0 2 0
26	Galpottewatteaddarakanatiya	0 2 0
27	Dola addarakele	0 3 0
28	Gahalawilaliyadda	0 2 0
30	Kahagodayamullekanatiya	0 2 0
31	Kahagodayamullepalakanatiya	0 2 0
32	Egodahaelya	0 2 0
37	Andadolaudumulla	1 0 0
38	Dikdeniya	1 0 0
39	Palawatta-addarakanatiya	1 0 0
41	Galagawaudumulla	0 3 0
42	Paragahadeniya	2 0 0
43	Magahenekumbura	1 0 0
44	Andanaketapahalakelle	1 0 0
49	Udadeniya	0 2 0
3	Midelladolawathaddara udumulla	0 1 0

Village—Anguligaha.

50	Doralagodawila aswedduma	1 0 0
51	Delgahaliyaddeudumulla	0 3 0
52	Pinkanatiya	0 1 0
53	Kandadeniya	0 3 0
54	Diganekumbura	2 1 0

Village—Heenatigala.

59	Pinliadda	0 1 0
----	-----------	-------

Village—Dorape.

61	Heenawattaudumulla	0 2 0
----	--------------------	-------

Village—Walpitigoda.

62	Godairawalepinkanatiya	0 1 0
----	------------------------	-------

Village—Meepe.

64	Delgaha-addara	6 1 0
----	----------------	-------

Village—Kottawa.

66	Alutwella	1 0 0
67	Elabodayamulleihalakumburaorode	1 2 0
68	Wellaudumulla	1 0 0
71	Murutumulledeniya	1 2 0
72	Bambarendeudumullabasnairekellala	0 3 0
74	Puakgaskanatiya	2 0 0
76	Gongahamulana	1 1 0
80	Gorakaowita-adderadeniya	0 1 0

Village—Udumalagalla.

81	Wanabadaliyadda	0 2 0
82	Godaheneudumulladeniya	1 2 0

Village—Tellambure.

Lot.	Name of Land.	Extent, B. P. Q.
83	Kuttiyaudumulledeniya	1 0 0

Village—Udubettawa.

87	Karapeladeniya	1 1 0
88	Gonsiahena	0 1 4
89	Watugalaralagekanatiya	0 1 4
91	Beligahaliyadda	0 3 0

Village—Talampola.

95	Delgahakanatiya	0 2 0
----	-----------------	-------

Village—Walpola.

101	Diyakanaowita	5 0 0
-----	---------------	-------

Village—Magedera.

103	Mediripitiyeudumulla	0 2 0
105	Handapanweladeniya	1 0 0
107	Haldolabokkeudumulla	2 0 0
108	Mulanapalhalaliadda	0 2 0

Village—Karagoda.

111	Benagawamulana	0 3 0
113	Mahapara-addaraliadda	0 2 0

Village—Beranagoda.

114	Mulaneheneduwaliyaddeaddaraliyadda	1 2 0
115	Dangahakanatiya	0 2 0
117	Kekunagahakanatiya	0 1 0

Village—Polpogoda.

118	Mahawila	0 1 4
119	Dawatagahadeniya	1 2 0

Village—Welandawa.

120	Sapugahaowita	4 acres.
-----	---------------	----------

The Kachcheri,  
Galle, June 16, 1924.

P. H. DE LAHARPE,  
for Government Agent.

NOTICE is hereby given that on Friday, September 26, 1924, at 1 p.m., the Government Agent, Southern Province, will be put up the sale of the lease of the under-mentioned Crown mud lands of Wellaboda pattu, at Hikkaduwa Resthouse, for a period of five years.

(2) No bidding shall be finally accepted, unless the person making the same shall, on being declared the highest bidder, immediately pay to the Government Agent the full rent for five years in advance.

(3) The Government Agent will grant a permit to the purchaser.

(4) Should any error or mistake hereafter appear in the sale of the lease, the purchaser will not be entitled to claim any compensation in respect thereof.

Wellaboda Pattu.

Village—Malawenna.

Lot.	Name of Land.	Extent, B. P. Q.
1	Pattiyewatta-addara	4 2 0

Village—Mawadawila.

2	Addarakumbura	2 2 0
3	Amuhenekumbura	
4	Hikgahakumbura	

Village—Kadurupe.

5	Welikumbura	
6	Duweaddarakumbura	

Village—Kinagahatotawelpalat

8A	Mandatibuwalagama - ela - adda kumbura	
----	--	--

9	Kirigahatotaedandalangakumbura	
---	--------------------------------	--

Village—Kosduwawelapalata.

13	Kerewekumbura	
----	---------------	--

Village—Egodawela.

15	Gonbahinatotayayekankanda	
16	Gonbahahentota	
17	Atolikanda-addara	

Village—Kalugala.

18	Elalanga	
19	Naiduwalanga	
21	Watta-addara	

Village—Urawatta.

30	Herangahawatteaddara	0
----	----------------------	---

Lot.	Name of Land.	Extent, B. P. Q.
Village—Hikkaḍuwa.		
31	Gonagalalanga	12 0 0
32	Indigahagawa umbura	5 0 0
33	Elabodakumbura	3 0 0
36	Mahapatana	5 0 0
Village—Imbulegoda.		
37	Gonagaladeniya	0 3 0
Village—Kendala.		
38	Wilekumburapinwela	1 0 0
39	Welikumbura	0 2 4
40	Do.	0 3 0
41	Do.	0 2 4
42	Do.	0 3 0
Village—Malawenna.		
43	Bodapedielaboapilleode	1 0 0
Village—Kalupe.		
44	Punchage-ela-addara	1 0 0
45	Wawuluduwegorakagaha-addara	1 0 0
46	Do.	1 0 0
47	Wawleduwegoragahakumbura	2 2 0
48	Dolawatta-addara	1 0 0
49	Do.	1 0 0
Village—Alutwela.		
50	Rangalla-addara	2 2 0
Village—Nawagedera.		
51	Rajamalwagureihaladeniya	1 0 0
52	Danattewallekumbura	10 0 0
Village—Bobagoda.		
53	Danattewallekumbura	0 0 2
Village—Medawala.		
54	Watta-addaradeniya	0 0 2
55	Deniyakumbura	1 3 0
Village—Totawila.		
56	Bataketiyadeniya	0 2 8
Village—Kendala.		
57	Welikumbura	0 3 0
58	Do.	2 0 0
Village—Mahegoda.		
59	Ganga-addarakumbura	0 0 3
Village—Hegoda.		
60	Pansala-addara	0 1 2
Village—Metiwala.		
62	Harannagalatotupolalanga	0 1 0
61	Tunmoderadeniya	2 0 0
Village—Malawenna.		
67	Etambagahaode	1 0 0
68	Rammode	3 0 0
69	Elabodawattarama	2 0 0
70	Kinagahamoyalanga	3 0 0
71	Elabadawattarama	2 0 0
72	Budapedielaboda	4 0 0
73	Wattarama	2 0 0
74	Elabodayaya	3 0 0
75	Kerapata-ela-addara	2 0 0
76	Boralessekinagaha-addara	3 0 0
78	Elaboda	4 0 0
79	Angankande-addara	3 0 0
80	Do.	3 0 0
81	Do.	3 0 0
82	Do.	3 0 0
83	Kukulawatta-addara	1 0 0
84	Do.	3 0 0
85	Patana	4 0 0
86	Do.	8 0 0
87	Weralugalakeleaddaradeniya	1 2 0
89	Do.	1 0 0
90	Ginassa-addaragoipola	1 0 0
91	Rangallalangadanga - addaraudu-	2 2 0
92	Pilleode	4 0 0
93	Ronmade	1 0 0
Village—Mahapaddewela.		
7	Udumulla	0 2 0
Village—Talgaswelapalata.		
8	Iswattewelawetalangakumbura	2 2 0

Lot.	Name of Land.	Extent, B. P. Q.
Village—Kanda-addarawelpalata.		
10	Kajjugahalangawela	1 1 0
11	Do.	0 3 0
Village—Kosduwawelpalata.		
12	Kosduwaelamoyakumbura	0 3 0
Village—Igenaidewelpalata.		
14	Udumulla	0 2 0
Village—Hikkaduwa.		
35	Koralawatteaddara	1 2 0
Village—Telwatta.		
64	Himburuwale	4 0 5
65	Do.	1 2 5
66	Nitewatta-addarakumbura	0 2 3

The Kacheheri,  
Galle, June 16, 1924.

P. H. DE LA HARPE,  
for Government Agent.

NOTICE is hereby given that on Friday, September 5, 1924, at 1 P.M., the Government Agent, Southern Province, will put up the sale of the lease of the under-mentioned Crown mud lands of Hinidum pattu, at Hiniduma Rest-house, for a period of five years.

(2) No bidding shall be finally accepted unless the person making the same shall, on being declared the highest bidder, immediately pay to the Government Agent the full rent for five years in advance.

(3) The Government Agent will grant a permit to the purchaser.

(4) Should any error or mistake hereafter appear in the sale of the lease, the purchaser will not be entitled to claim any compensation in respect thereof.

*Hinidum Pattu.*

Village—Eppala.

Lot.	Name of Land.	Extent, B. P. Q.
1	Imbulwitiyaladeniya	3 0 0
Village—Nekattemulla.		
4	Suduwellawewadeniya	0 2 0
5	Pilawaladeniyaudukumbura	0 2 0
6	Kirimetiwaladeniya	3 0 0
7	Mahapara-addaradeniya	0 1 0
8	Watawala-agara	0 2 0
9	Nagahawalalangadeniya	1 0 0
10	Lindalangaliyadda	1 0 0
Village—Tawalama.		
11	Bada-amunihaladeniya	4 1 0
12	Pallegederadeniya	3 0 0
13	Medakumburapitakebella	1 1 0
14	Pamunedeniya	1 1 0
15	Kekunalangadeniya	1 0 0
16	Dehigaladeniya	1 0 0
17	Watta-addaradeniya	0 2 0
18	Wirapanagederawatta-addarakumbura	1 1 0
19	Wirapanagederawatta-addarakumbura-	1 1 0
	deniya	
20	Pananelagalpotteaddaraokanda	0 2 0
21	Pitaokanda	1 0 0
22	Bada-amunapahaladeniya	1 1 0
23	Polgahahenedeniya	4 1 0
24	Keeniyakettiyadeniya	3 0 0
Village—Nattampitiya.		
25	Nawalapitadeniya	1 0 0
Village—Ihalagigunmaduwa.		
26	Kahambiliyawalakandadeniyakum-	0 3 0
	bura	
27	Kawunkumbura	6 0 0
28	Kawunkumburapahalakebella	2 2 0
29	Yagaladeniyekumbura	0 3 0
30	Kerawakamulleihalakebella	0 2 0
31	Potuwiladeniya	2 0 0
32	Baduwiladeniya	8 0 0
33	Katuiyambarawadeniyekumbura	3 0 0
34	Tambaligamadeniya	1 0 0
Village—Gigunmaduwa.		
35	Udagaldeniyakumbura	—

Village—Ihalagigunmaduwa.				Village—Pannimulla.			
Lot.	Name of Land.	Extent, B. P. Q.		Lot.	Name of Land.	Extent, B. P. Q.	
36	Keenkumbura	6 0 0		104	Hikgahahenyayapahalakebellakumbura	6 0 0	
37	Halwaturadeniya <i>alias</i> Kondaguladeniya	10 0 0		105	Wadimukehena	14 0 0	
38	Jambugaswila	12 0 0		106	Hikgahahenekele	12 0 0	
	Village—Pahalagigunmaduwa.			107	Wadimullehenedeniya	3 0 0	
39	Halgahahenedeniya	1 0 0		108	Do.	3 0 0	
40	Ura-ahuwunahenedeniya	1 0 0			Village—Pahala Millawa.		
41	Diyanawalakumbura	1 0 0		109	Udawattealutaswedduma (since asweddumized and called Alutaswedduma)	0 0 18	
42	Wattakumbura	2 3 0			Village—Yakawalanilweligama.		
43	Malgahaliaddewagura	0 0 1		110	Gederagawaliyadda	1 3 0	
44	Kaluwagahabewadeniya	1 0 0			Village—Hiniduma.		
45	Pahalabawanedeniya	3 0 0		111	Nanawaladeniya	1 0 0	
46	Pahalabawanedeniyapara-addaradeniya	3 0 0			Village—Pahala Millawa.		
	Village—Opata.			112	Uduwatteliyadda	0 2 0	
47	Gala-addaradeniyakumbura	2 0 0			Village—Millawa.		
49	Halgahawalaokanda	10 0 0		113	Pannilahenedeniya	5 1 0	
50	Hambuwiladeniyekumburaismattadeniyaokanda	2 0 0			Village—Ihala Millawa.		
51	Nagahalandaokande-etikekunawila	0 2 0		114	Panwilahenedeniya	12 0 0	
52	Deniyekumbureokanda	0 2 0			Village—Millawa.		
53	Indigahadeniyeeudumulla	0 3 0		115	Talabowiladeniya	1 0 31	
54	Angunenaswitadeniyeeokanda	2 2 0			Village—Mawita.		
55	Bata-atulaokanda	8 0 0		116	Potuliyadda	2 0 0	
56	Hataggewiladeniya	2 0 0			Village—Dellawa.		
57	Moragahamoderadeniya	0 2 0		117	Andiyapelessaowita	2 0 0	
58	Kanumandila-angedeniya	0 1 0		118	Okandaliyadda	1 1 0	
	Village—Wirapana.				Village—Kadihingala.		
59	Suwandawalipatadeniyekumbura	3 1 0		96	Gulanehenaokanda	2 1 0	
60	Tamaninganadeniya	6 0 0		98	Pillederakumbura	4 2 0	
61	Situdoladeniya and okanda	12 0 0		99	Nagadolagedarahenedeniya	8 0 0	
62	Weranawiladeniya	8 0 0			Village—Miguntenna.		
65	Galanehenedeniya	0 2 0		119	Ambagahadeniya	1 2 0	
66	Murutewaladeniya	2 0 0			Village—Malgalla.		
64	Maragahahenedeniya	1 0 0		120	Ellagawadeniya	0 2 0	
	Village—Talangalla.			121	Kotahenedeniya	0 2 0	
67	Kekuna-elaudumulla	2 0 0		123	Kituldoladeniya	1 0 0	
69	Atahawledeniya	0 2 0			Village—Halwitigala.		
71	Beraliyagahawela	0 3 0		124	Kohiledeniyekumbura	0 2 0	
72	Tunmoderadeniya	6 0 0			Village—Hiniduma.		
73	Koskabalawilapahaladeniyaokanda	0 1 0		125	Kaluhendagodadeniya	2 0 0	
75	Ulapattuokanda and deniya	0 2 0		126	Pitadeniya Elagawadeniya	1 2 0	
70	Atahauledeniyehala	0 2 0			Village—Mawita.		
	Village—Dammale.			127	Kerendeniya	8 kurunies	
76	Meegahawatteaddarakumburakoratuwa	0 2 0			Village—Habarakada.		
77	Angurumalawiladeniya	2 0 0		128	Pinnakoladigama	3 0 0	
78	Walpotuwaladeniya	0 2 0			Village—Batuwangala.		
	Village—Habarakada.			129	Kosgahalangaokanda and deniya	10 kurunies	
79	Kappaladeniyekumbura	4 1 0		130	Nadamullemarawehenedeniya	1 acre	
80	Metiwaladeniya	4 1 0			Village—Habarakada.		
81	Beriekadeniya/	3 0 0		131	Kadjugodalledeniyaokanda	8 2 0	
82	Peimokoladeniyaokanda	3 0 0			Village—Talangalla.		
83	Kahabaddalabemma	4 1 0		132	Kekunaelaudumulla	1 0 0	
84	Maguruwiladeniya	1 0 0			Village—Lankagama.		
85	Berielawita	3 0 0		133	Welangatenenedeniya	2 2 0	
	Village—Neluwa.				Village—Millawa.		
86	Udumulledeniyekumbura	12 0 0		134	Tolabowilapahaladeniya, east of lot 2	2 0 0	
87	Pussehenedeniyakumbura	13 0 0			Village—Lankagama.		
	Village—Maddegama.			135	Udawalakumbura (lot 9)	1 0 0	
88	Wiladeniya or Polgasdeniya	12 0 0			Village—Dewalagama.		
89	Pillagawaliadda	0 1 2		136	Andiyapelesseihaleasweddama (western portion)	0 2 0	
	Village—Batuwangala.				Village—Dammala.		
90	Gamaokandakerenketiyedeniyaokanda	8 0 0					
91	Gamaokandadeniya	2 0 0		138	Moragahawiladeniya (lot 29)	1 3 34	A. R. P.
92	Delpalaokanda	1 0 0		139	Do. (lot 27)	0 2 28	
93	Kirimetiwalahenedeniya	1 0 0			Village—Opata.		
94	Meegahadeniya	2 2 0		140	Angurumaspitaokandahaladeniya	1	
	Village—Kadahingala.			141	Mahapanwilahaladeniya	1	
95	Nayadolagederakumbura	4 1 0		142	Galenehenedeniya	4	
97	Ellagahagawaokanda	1 2 0					
	Village—Dewalagama.						
100	Andiyapellesaowita	2 0 0					
101	Hompolabokkaliyadda	1 2 0					
102	Andiyapellesapitaliadda	1 1 0					
103	Hiwalgalbodadeniya	2 1 0					



Village—Talanga.				Village—Lelwala.			
Lot.	Name of Land.	Extent, A.	R. P.	Lot.	Name of Land.	Extent, B.	P. Q.
143	Kituldolapahaladeniya	4	0 0	195	Maroggederahenedeniya	1	2 0
144	Hingurupattaladeniya and okanda	2	0 0	Village—Maddegama.			
Village—Opata.				196	Pussehenedeniya	12	0 0
145	Doladewataihaladeniya	1	0 0	197	Pelwitiyawadeniya	2	0 0
Village—Kolontotuwa.				198	Batahenedeniyaokanda	8	0 0
146	Babaraweledolahenedeniya	1	0 0	199	Galpottahenedeniya	1	0 0
147	Diyakopuwehenedeniya	1	0 0	200	Egodapanwilahenedeniya and okanda	4	0 0
148	Etunwarawedeniya and okanda	6	0 0	Village—Batuwangala.			
Village—Nilweligama.				201	Ballawilakajugahawilaokanda	1	1 0
149	Pandidoladeniya and okanda	2	0 0	202	Ballawilapahalaokanda	1	0 0
150	Wattagawedeniyaokanda	2	0 0	203	Dodangahawalaokanda	1	0 0
Village—Lankagama.				204	Watawalagawaokanda	2	1 0
151	Alutgederawattalangadeniya	2	0 0	205	Illukketiyawattagawaokanda	1	2 0
B. P. Q.				Village—Ehelapitiya.			
152	Pareipussehenedeniya	2	2 0	206	Kaduruwinneckandadeniya	3	0 0
153	Pitadeniya and okanda	3	0 0	Village—Kosmulla.			
Village—Watugala.				207	Deniyahenedeniya and okanda	10	0 0
154	Pahalagederawattahenedeniya	1	2 0	Village—Happitiya.			
155	Galelammullehenedeniya	1	0 0	208	Punchikatukitulehenedeniya and okanda	6	0 0
Village—Koswatta.				209	Tunelamoderahenedeniya	2	0 0
156	Nakandaokanda and deniya	1	2 0	210	Pitadeniyaihalakebella	2	0 0
Village—Talanga.				Village—Menikawita.			
157	Angurumaspitamedaokanedeniya	1	2 0	211	Gonnagahaokanda and deniya	4	0 0
Village—Batuwangala.				Village—Madugeta.			
159	Gigurawe-elamoderaokanda and deniya	2	0 0	212	Weitukandedeniya and okanda	10	0 0
158	Marawahenedeniya, &c.	2	0 0	213	Korakitulehenedeniya	3	0 0
Village—Halwitigala.				Village—Kolontotuwa.			
160	Iddamalketiadeniya	6	0 0	214	Pujemaduwendenyehenedeniya	1	0 0
161	Pussehenedeniya	6	0 0	Village—Dammala.			
162	Runakandedeniya	2	0 0	215	Buwellehenedeniya and okanda	8	0 0
163	Batalagala-addaradeniya	1	2 0	Village—Malgalla.			
164	Kohiladeniyaismattedeniya	1	0 0	216	Kituldolalahaladeniya	4	0 0
Village—Dammala.				217	Weliwitimulledeniya and okanda	4	0 0
165	Moragahahenedeniya	4	0 0	Village—Hiniduma.			
Village—Habarakada.				218	Watawala-aturepahalakattiya	1	0 0
166	Aharayamadaelaokandedeniya	1	2 0	Village—Lelwala.			
Village—Tawalama.				219	Udakumburendenyekaratuwa	1	0 0
167	Kankotumulledeniya	1	0 0	Village—Hiniduma.			
Village—Panmimulla.				220	Moragahaheneokanda	0	2 0
168	Piriniyehenedeniya and okanda	1	0 0	Village—Mahawita.			
Village—Miguntenigama.				221	Kekunaelakumbura	0	2 0
169	Minuwanwiladeniya	2	0 0	The Kachcheri, P. H. DE LA HARPE, Galle, June 16, 1924. for Government Agent.			
170	Kerenketiyadeniya and okanda	6	0 0	NOTICE is hereby given that on Saturday, October 25, 1924, at 1 P.M., the Government Agent, Southern Province, will put up the sale of the lease of the under-mentioned Crown mud lands in Bentota-Walallawiti korale, at Elpitiya Resthouse, for a period of five years.			
Village—Habarakada.				(2) No bidding shall be finally accepted, unless the person making the same shall, on being declared the highest bidder, immediately pay to the Government Agent the full rent for five years in advance.			
171	Galgaweokandedeniya	4	0 0	(3) Should any error or mistake hereafter appear in the sale of the lease, the purchaser will not be entitled to claim any compensation in respect thereof.			
172	Rukattanaokandedeniya	4	0 0	Village—Elpitiya.			
173	Polgahahenedeniya	3	0 0	Lot.	Name of Land.	Extent, B.	P. Q.
174	Wandagahahenedeniya	10	0 0	20	Miniranwala-addarawela	0	2 0
175	Yalukitulehenedeniya	6	0 0	21	Parapara-addaraudumulla	0	1 2
176	Batugulanedeniya	2	0 0	Village—Ganegoda.			
Village—Gigunmaduwa.				22	Ganga-addarakumbura	6	0 0
177	Ihalabanawedeniya	1	2 0	23	Ketipela-addaradeniya	3	0 0
178	Puwakgahawiledeniya	6	0 0	24	Kanatilliyaweliudumulla	1	0 0
179	Ginnawalussedeniya	8	0 0	26	Wekanda-addarawela	1	2 0
180	Rukmalahenedeniya	3	0 0	27	Ihalawelleudumulla	3	0 0
181	Kerenwiladeniya	3	0 0	28	Do.	1	1 0
182	Pinnanegederadeniya	2	0 0	29	Ihalawela	3	0 0
184	Kosgahahenedeniya	5	0 0	30	Keenagasduwedakunepatta	3	0 0
183	Mahahenedeniyaihalakebella	2	0 0	31	Gamejahageduwewatta-addarawela	1	0 0
Village—Embalagedera.				Village—Mawita.			
185	Kowliunedeniya and Hathhauladeniya	7	0 0	186	Kendaketiyadeniya	3	0 0
Village—Mawita.				Village—Mawita.			
188	Rusiyagahahenedeniya	0	3 0	189	Moregawadeniya	2	2 0
189	Moregawadeniya	2	2 0	Village—Pahalamedagama.			
Village—Pahalamedagama.				191	Kalugalahenedeniya	1	2 0
191	Kalugalahenedeniya	1	2 0	192	Pupuratiyeheneliyadda	2	0 0
192	Pupuratiyeheneliyadda	2	0 0	Village—Lelwala.			
Village—Lelwala.				192	Dikhenedeniyaokanda	8	0 0
Village—Maddegama.				Village—Maddegama.			
192	Ihalakerenketiyadeniya and okanda	4	0 0	Village—Maddegama.			

Lot.	Name of Land.	Extent, B. P. Q.	Lot.	Name of Land.	Extent, A. R. P.
32	Kohilawila	3 0 0	98	Diganwalaganimedeniya	1 0 0
33	Nawadawalalangaudumulla	3 0 0	99	Ambagahagodadeniya	2 2 0
34	Waturewalakanda-addara	2 0 0	100	Tundoladeniyakosgahalangakattiya	1 1 0
35	Diganwela	6 0 0		Village—Pitigala.	
36	Ganimekattiya	0 2 0	102	Kimbulaleggeokanda	3 0 0
37	Galkadullewela	6 0 0	103	Halgahaowita	1 2 0
38	Galkadullewelaihalakattiya	1 0 0	104	Moderahenawelaudumullakattiya	1 0 0
39	Galkadullewela	1 0 0	105	Kineketyewela	2 0 0
40	Owilahegankanda	6 0 0	106	Naigahaliyaddagodakattiya	5 perches
41	Galkadullewela	1 0 0	107	Dolagankanda	1 acre
42	Annasigalagewakattiya	3 0 0	108	Owitimulla	2 0 0
	Village—Batuwanhena.			Village—Acharigoda.	
43	Egodahawela	2 2 0	109	Sudaraelakattiya	2 0 0
44	Malapalaketiyekumbura	3 0 0	110	Kolipawa	3 0 0
46	Madawelalangawela	1 2 0		Village—Mannagoda.	
	Village—Nawadagala.		112	Pokunewalakada	3 2 0
47	Punchigedigahaudumulla	5 0 0	113	Udumullehenakurunduwatta-addara-	
48	Magahawela	4 0 0		kattiya	1 0 0
49	Do.	4 0 0	114	Kekuwatalanagalpottewela	1 0 0
52	Welimanana	2 0 0	115	Paramantotawelakattiya	3 0 0
53	Dehigahawaledore	1 0 0	116	Kurunduwatteaddaraokanda	5 0 0
54	Bakmigaha-addarawela	2 0 0	117	Dikheneokanda	2 0 0
55	Mukalanhenakanda-addarawela	2 0 0	118	Hattatteolhenewela	5 0 0
56	Atakohetawela	2 0 0	119	Wepandunwelalangaokanda	3 0 0
57	Bakmigahadore	5 0 0		Village—Indipalagoda.	
58	Mukalanhenedeniya	1 0 0	120	Kosgahaokanda	5 0 0
	Village—Pituwala.		121	Kosgahaokandawela	1 0 0
59	Yakbate <i>alias</i> Panwila	2 0 0	122	Karumullewatta	4 0 0
	Village—Nawadagala.		123	Do.	1 0 0
60	Ganga-addarakattiya	2 0 0	124	Boraluketiyaudumulla	1 0 0
	Village—Igalagama.		125	Heenketyawela	2 0 0
62	Kottikagalaokanda	2 0 0	126	Diyamedde-elawela	3 0 0
	Village—Kudagala.			Village—Amugoda.	
64	Hiti adolawelapahalaudumulla	4 0 0	127	Polgahahenewela	3 0 0
	Village—Ellatana, Baddegama.			Village—Poddiwala.	
65	Panganwela	3 1 0	129	Mananedeniya	1½ acre.
66	Do.	3 1 0		Village—Talgaspe.	
67	Patirajawelaihalakattiya	3 0 0	130	Galkadollewela	1 0 0
68	Patirajawelahatarahaulkattiya	6 0 0	131	Kurullankedeniya	2 0 0
69	Patirajawelakadurugahaudumulla	5 2 0		Village—Naranowita.	
70	Gahalakoladeniyawela	3 0 0	132	Dawatagahakumbura	0 2 0
	Village—Paranapituwala.		133	Galehenagodadeniyakobella	0 1 0
71	Kitulgahahenedeniya	5 0 0	134	Balagalawela	10 0 0
72	Mananekumburaudumulla	3 0 0		Village—Himbutugoda.	
	Villages—Uduwila and Kadirandola.		135	Kosgulaneokanda	1 0 0
73	Katukitulgahaudumulla	1 2 0		Village—Metiwiliya.	
74	Talgahakumbureudumulla	2 0 0	136	Mullegewelekanda-addarakattiya	1 2 0
75	Suwandemmawalaudumulla	1 2 0		Village—Naranowita.	
76	Narawelketiyewelapahalakattiya	1 2 0	137	Dikheneewela	6 acres
77	Do.	1 0 0		Village—Metiwiliya.	
78	Narawelketiyawela	5 0 0	138	Kahabaddalaokanda	B. P. Q. 1 0 0
	Village—Pelandagoda.			Village—Naranowita.	
79	Kahambiliyagodawelapahalakattiya	3 0 0	139	Puwakwatteokanda	1 acre
80	Kahambiliyawelaudumulla	1 0 0		Village—Hattaka.	
	A. R. P.		140	Danketiypahala	6 0 0
81	Kotakandawelaudumulla	1 0 0		Village—Godamuke.	
82	Padinchiwatta-addarawela	1 0 0	141	Niyampaluwela	3 0 0
	Village—Wallanbagala.		142	Kuruvitiyadeniya	2 acres
83	Kurupelpolaweleihalakattiya	2 0 0		Village—Owilana.	
84	Radamulleihalakattiya	1 0 0	143	Owlanegodaoluwalangakattiya	0 3 0
	Village—Opata.			Village—Godamuke.	
85	Berugodawelapahalakattiya	12 0 0	144	Upasakayagegulanedeniya	2 acres
86	Dehigahawele-elpataelalanga	6 0 0		Village—Owilana.	
87	Dehigahawelepandigodakanda-addara	4 0 0	145	Owlanegonaoluwalangakattiya	0 3 0
88	Ganga-addarawela and owita	2 2 0		Village—Maratupitiya.	
89	Batapattiyawatta-addaraudumulla	1 0 0	146	Kiriwileokanda	3 0 0
90	Henamedapussalanga	0 2 0	147	Hampanwileuturu-udumulla	1 2 0
	Village—Goluwamulla.		148	Do.	0
92	Mellunwelemahaheneudumulla	2 0 0	149	Kiriwilakumbura	1
93	Welimananedeniya	2 0 0	150	Ologodadeniya	1
	Village—Pahala Omatta.				
94	Pannandiyakadattewela	1 2 0			
	Village—Ihala Omatta.				
95	Weralugasmananedeniya	2 0 0			
96	Do.	1 0 0			
97	Godahenotennedeniya	2 0 0			

Village—Poddiwala.			Lot.	Name of Land.	Extent, B. P. Q.
Lot.	Name of Land.	Extent, B. P. Q.	179	Ganehenedeniya	2 acres
151	Ulupattalegawa-ela	1 2 0	180	Yongalawelamedakattiya	1 2 0
152	Karagodawela	8 0 0	181	Pilunwelapollewa	1 acre
153	Webaduhenewela	3 0 0	182	Katuketiyawela	15 0 0
154	Mananewela	2 0 0	183	Yongalakaratura	2 acres
Village—Weiheha.			184	Watta-addarapillewa	0 3 0
155	Wandurandaheneekanda	5 0 0	185	Gorokagahawela or Kotawila	1 2 0
Village—Mattaka.			186	Galpotte-elawila	5 0 0
156	Maduragodakaratura	0 3 0	187	Kekirihenewela	10 0 0
Village—Weiheha.			188	Galpotte-elapahalakattiya	1 0 0
157	Ahuthaulhenewelapahalakattiya	6 0 0	190	Dehigahahenewela	1 0 0
158	Ankutuwaladeniyaihalakattiya	2 0 0	Village—Niagama.		
159	Gorakagaha-addaradeniya	1 acre	191	Kirimetiyyadawila	7 0 0
160	Olagamulledeniya	0 3 0	192	Pattaragoda	3 0 0
161	Pahalaowitakanda	1 acre	193	Kandehenewela	2 0 0
162	Nanatotaokanda	0 2 0	194	Ihalakeranwila	3 0 0
163	Olegodedeniya	1 acre	Village—Horangalla.		
164	Galiaddewelapahalakattiya	4 0 0	195	Puwakgahaliyadda	0 2 0
165	Kandewattedeniya	1 acre	196	Arambeheneihalaudumulla	2 0 0
166	Galiaddeihalakattiya	9 0 0	197	Pahalabowitiyawewila	15 0 0
167	Atahaulhenewela	2 0 0	199	Ihalabowitiyawedeniya	1 acre
168	Gonagaskanedeniya	1 0 0	200	Gurubewilewila	1 0 0
Village—Bambarawana.			201	Elihenpitaweudumulla	1 0 0
169	Godandawela	2 0 0	202	Magapashawlewila	6 0 0
170	Atahauledeniya	3 0 0	Village—Paranapituwala.		
171	Wawullana	4 0 0	203	Pituwelkandeaddaraokanda	1 acre
172	Karanketiyyahenedeniya	1 0 0	Village—Horangalla.		
173	Wipannagalaokandadeniya	6 0 0	204	Hadupollawedeniya	3 0 24
174	Wawullana	6 0 0	204A	Akulawaladeniya	2 0 0
175	Kurundudeniya	4 0 0	Village—Opata.		
176	Kobaiyagahahenakaratura	0 2 0	204B	Mellimwela-addarakumbura	2 0 0
Village—Porogama.			The Kachcheri,		
177	Hatiyagalaokanda	0 3 0	Galle, June 16, 1924.		
178	Yongalawela	1 0 0	P. H. DE LAHARPE, for Government Agent.		

## LAND SALES IN THE EASTERN PROVINCE.

No. 1,584, E. P.—The Government Agent, Eastern Province, will on Tuesday, August 5, 1924, at 2 P.M., at the Resthouse at Chenkalady, put up to auction, for sale or settlement, or will otherwise dispose of, the under-mentioned portions of Crown land, in accordance with the regulations of Government regarding land sales. Eight allotments of land situated in the Eravur pattu division of the Batticaloa District of the Eastern Province.

Lot.	Name of Land.	Name of Applicant.	Description.	Extent. A. R. P.
Preliminary plan 5,024. Village—Rukam. Claimant—Crown, occupied by Mohamadutamby Ahamadu Mohideen of Kattankudi, Division No. 3.				
9	Koolavadyvalavu	—	Garden contains orange, lemon, plantain, and jak trees and a hut	0 1 10*
Preliminary plan 5,041. Village—Kaluvankeni. Claimant—Crown.				
10½	Keni	E. M. Kathikasu of Kaluvankeni	Dry stream	1 2 24
38	Surippukenipumi	—	Coconut garden, encroachment by Nagan Vyran of Kaluvankeni	0 2 0
52	Do.	—	Coconut garden, encroachment by Kanapathy Karuppy of Kaluvankeni.	1 0 22
Preliminary plan 5,577. Village—Chittandikudi. Claimant—Crown.				
4	Pallavelikulamvayal	—	Paddy field, encroachment by the trustees of Chitharavelaathaswamy Kovil at Chittandi	47 3 24*†
Preliminary plan 5,723. Village—Punnaikuda. Claimant—Crown.				
3	Puliadithonapumi	A. Thuraiappa Rajanayakam of Batticaloa	Low jungle	11 3 0
Claimant—Crown, reservation along the cart track.				
	adithonapumi	—	Low jungle	0 0 24†

Lot.	Name of Land.	Name of Applicant.	Description.	Extent.	
				A.	R. P.
5	Puliadithonapumi	A. Thuraiappa Rajanaya'am of Batticaloa	Low jungle	2	0 34

\* These lands are now re-advertised for sale as the previous purchasers thereof have defaulted in paying the balance purchase amount.

† This land is irrigable by the Rugam tank. No irrigation rate is leviable up to the year 1925. From that year onwards it shall be liable to pay such rates as may be determined by Government.

‡ This land is not for sale.

The upset price of these lots will be notified at the time of sale. Further information regarding these lands can be obtained from the Government Agent, Eastern Province, and plans of them from the Surveyor-General.

Colonial Secretary's Office,  
Colombo, June 17, 1924.

CECIL CLEMENTI,  
Colonial Secretary.

**No. 1,585, E. P.**—The Government Agent, Eastern Province, will on Tuesday, August 5, 1924, at 9 A.M., at the Village Tribunal Court-house at Valachchenai, put up to auction, for sale or settlement, or will otherwise dispose of, the under-mentioned portions of Crown land, in accordance with the regulations of Government regarding land sales. Eighteen allotments of land situated in the Koralai division of the Batticaloa District of the Eastern Province.

Preliminary plan 4,605. Village—Oddemavadi.

Lot.	Name of Land.	Name of Applicant.	Description.	Extent.	
				A.	R. P.
2100	Vempupumi	—	Young coconut plants	1	1 0*
2102	Do.	—	Low jungle fit for coconut plantation	1	1 27*

Preliminary plan 4,803. Village—Kinnaiadi. Claimant—Katpoorappody Kandappen of Kinnaiadi (purchaser).

3245	Kinnaiadivalavu	—	Coconut garden, partly jungle	0	3 5*
3250	Kinnaiadivempupumi	—	Scrub jungle and open land	0	1 17*

Preliminary plan 5,753. Village—Katiraveli. Claimant—Velupillai Rasiah of Katiraveli (purchaser).

1	Katiravelipumi	—	Scrub jungle	1	0 1*
---	----------------	---	--------------	---	------

Irrigation preliminary plan 1. Village—Sudupathinachenaikandam under Vakaneri tank.

Claimant—Arumugam Sinnathamby of Valachchenai (purchaser).

61D	Miyankulamkadu	—	Jungle	2	2 27*†
61G	Do.	—	Paddy and chena	2	3 21*†
61B	Miyankulamakadu	—	Paddy and chena	4	1 16*†
61C	Do.	—	Jungle	1	0 25*†

Preliminary plan 5,243. Village—Karaimunai. Claimant—Nil.

2	Keelikudapumi	Thamotharampillai Kathiramathamby of Valachchenai (purchaser)	Jungle	2	0 29*
---	---------------	---	--------	---	-------

Preliminary plan 5,699. Village—Kiran. Claimant—Crown.

1	—	—	Part of gravelled road	0	0 9‡
2	—	—	do.	0	0 18‡
3	Magulankenipumi	—	Coconut garden (encroachment by Mr. C. J. Backhouse)	0	1 36

Preliminary plan 5,725. Village—Valachchenai. Claimant—Crown.

7	Odaikaraivalavu	Encroachment by M. Sulaiman Lebbe of Valachchenai	Garden contains coconut trees	0	2 21
30	Vempuvalavu	Encroachment by Pitchekandu Mohideen Bawa of Valachchenai	do.	0	3 27

Preliminary plan 5,804. Village—Nachivantivu. Claimant—Crown.

1	Kadduvakarapumi alias Vaddavan	Encroachment by T. Kanapathippillai, Police Headman of Valachchenai	Garden contains coconut trees	1	3 18
1A	Do.	Encroachment by Velapper Thankamma of Valachchenai	do.	1	3 20

Irrigation preliminary plan 3. Village—Veddukkadduveli Kandam under Vakaneri tank. Claimant—Crown.

171	Periyavelikulam	Ummaru Lebbe Parikari Ahamadu Lebbe of Kattankudi, Division No. 2, and others	Abandoned tank	16	1 4‡
-----	-----------------	---	----------------	----	------

\* These lands are now re-advertised for sale as the previous purchasers thereof have defaulted in paying the balance purchase amount.

† These lots are irrigable under Vakaneri tank. No irrigation rate is leviable up to the year 1925, and thenceforward these are liable to pay such rate or rates as may be determined by Government for other lands under Vakaneri tank.

‡ These lands are not for sale.

The upset price of these lots will be notified at the time of sale. Further information regarding these lands can be obtained from the Government Agent, Eastern Province, and plans of them from the Surveyor-General.

Colonial Secretary's Office,  
Colombo, June 17, 1924.

CECIL CLEMENTI,  
Colonial Secretary.

No. 1,586, E. P.—The Assistant Government Agent, Trincomalee, will on Thursday, July 31, 1924, at 11 A.M., at the Village Tribunal Court, at Ichchilampattai, put up to auction, for sale or settlement, or will otherwise dispose of, the under-mentioned portions of Crown land, in accordance with the regulations of Government regarding land sales. Fifty-three allotments of land situated in the Koddiyar pattu division of the Trincomalee District of the Eastern Province.

Lot.	Name of Land.	Name of Applicant.	Description.	Extent.		Upset price per acre, Rs.
				A.	R. P.	
Preliminary plan 5,908. Village—Ichchilampattai.						
1	Mavilankaradikadu	A. Velupillai	Fit for paddy	6	0 34	20
2	Do.	—	Reservation along main road	0	1 19	—*
3	Do.	For general sale	Fit for paddy	3	1 39	20
4	Do.	—	Reservation along Odduveliodai	1	0 0	—*
Preliminary plan 5,882. Village—Ichchilampattai.						
1	Kurukalveliarugu	Encroachment by M. Kanapathipillai	Paddy field	0	0 24	21
2	Do.	—	Reservation for road	1	0 11	—*
3	Do.	Encroachment by K. Sinnatampi	Paddy field	0	1 18	22
4	Do.	K. Sinnatampi	Fit for paddy	5	2 35	22
5	Do.	Encroachment by ditto	Paddy field	0	0 38	22
6	Do.	—	Reservation along the Palat-arr	0	2 8	—*
7	Do.	—	Reservation along the cart track	0	3 7	—*
8	Do.	For general sale	Low jungle fit for paddy	14	3 4	20
9	Odduveliarugu	Encroachment by P. Kaliappu and others	Paddy field.	0	0 12	20
10	Simidduveli	Encroachment by P. Katiraman	do.	0	0 21	20
11	Do.	P. Katiraman	do.	3	0 35	23
12	Do.	For general sale	Low jungle fit for paddy	0	2 16	20
13	Do.	—	Reservation along Eliyar and Palat-arr	5	2 4	—*
14	Do.	K. Kanapathipillai and K. Kompiah	Paddy field	5	1 10	18†
15	Do.	do.	Low jungle fit for paddy	3	3 16	20
16	Do.	—	Reservation along cart track	0	3 16	—*
17	Palaiadithalvukadu	P. Velupillai	Low jungle fit for paddy	2	2 30	20
18	Do.	—	Reservation along the cart track	0	0 15	—*
19	Palaiadithalunkadu <i>alias</i> Kallamadaveddai <i>alias</i> Kalankuddikallu	—	Reservation along the Eliyar-aru and main road	8	3 14	—*
20	Palaiadythalvukadu	V. Chellan and another	Paddy field	3	2 10	22
21	Do.	For general sale	Low jungle fit for paddy	1	3 19	20
22	Kallamadaveddai	S. Kathiramampai	do.	7	0 36	23.50
23	Kalankuddikallu	—	Reservation for road	2	0 29	—*
24	Kalankuddikadu	S. Ledchumanan	Paddy field	3	3 29	18†
25	Kalankuddykallu	V. Kanapathipillai	do.	3	0 11	18†
26	Kalankuddikallu-veddai	N. Sinnathampi	do.	2	3 39	18†
27	Kalankuddivellaikadu	S. Vyramuttu	do.	3	0 2	18†
28	Kalankuddikalluveddai	S. Veerakkutty	do.	2	3 38	18†
29	Do.	S. Kathiramampai	do.	3	3 38	21
30	Ichchilampattaiveli	P. Kaliappu and another	Open land fit for paddy	4	0 11	21
31	Kalankuddikallu	V. Samithampi	do.	0	1 7	22
32	Do.	do.	Paddy field	3	0 35	22
33	Kalankuddikalluveddaitarai	S. Velupillai	do.	3	1 7	22
34	Kalankuddikalluveddai	G. V. Theoris Appu	do.	4	0 20	18†
35	Kalankuddikallukadu	Late I. Narany	do.	4	3 29	21
36	Do.	N. Arumugam	do.	4	2 13	21
37	Palponkinathivu <i>alias</i> Nayanmarkoviladykadu	S. Pattakkutty	do.	2	0 5	17†
38	Do.	General sale	Low jungle fit for paddy	0	0 35	20
39	Kalankuddikal	—	Reservation along the main road	0	0 22	—*
40	Do.	General sale	Low jungle fit for paddy	2	1 26	21
41	Do.	S. Velupillai	Paddy field	10	1 9	18†
42	Do.	P. Sitiravy	do.	7	2 32	18†
43	Do.	do.	Low jungle fit for paddy	0	2 34	20
44	Do.	—	Reservation along the Palat-arr	6	3 10	—*
45	Kalankuddikallukadu	K. Vyramuttu	Paddy field	5	1 27	18†
46	Do.	do.	Low jungle fit for paddy	0	2 6	20
47	Simidduveliarugukadu	K. Vyran and 3 others	do.	9	0 37	20
48	Do.	—	Reservation along main road	0	1 5	—*
49	Do.	—	Reservation along the cart track	0	0 21	—*

\* To be reserved.

† To be settled under food production terms.

Further information regarding these lots can be obtained from the Assistant Government Agent, Trincomalee, and plans of them from the Surveyor-General.

Colonial Secretary's Office,  
Colombo, June 17, 1924.

CECIL CLEMENTI,  
Colonial Secretary.

### LAND SALES IN THE NORTH-CENTRAL PROVINCE.

**No. 2,364, N.C. P.**—The Government Agent, North-Central Province, will on Thursday, July 31, 1924, at 1 P.M., at his office in Anuradhapura Kacheheri, put up to auction, for sale or settlement, or will otherwise dispose of, the under-mentioned portions of Crown land, in accordance with the regulations of Government regarding land sales. Seventeen allotments of land situated in the Nuwaragam korale of Nuwaragam palata of the Nuwarakalawiya district of the North-Central Province.

Lot.	Name of Land.	Name of Applicant.	Description.	Irrigation survey preliminary plan 2. Village—Alankulama.		Extent. Upset price	
				A.	R. P.	A.	R. P.
59	Alankulamakele	.. ..	Garden contains plantains and a mud hut (cleared by Ariyadasa on lease permit)	0	2 35	58	
Village—Maharatmale.							
76	Maharatmalekele	.. ..	Low jungle	5	0 26	50	
76½	Do.	.. ..	do.	6	3 13	50	
79	Do.	.. ..	do.	5	3 30	50	
79½	Do.	.. ..	do.	2	3 4	50	
84	Do.	.. ..	do.	3	2 18	50	
84½	Do.	.. ..	do.	5	0 38	50	
87	Do.	.. ..	do.	6	2 11	50	
89	Do.	.. ..	do.	5	3 1	50	
89½	Do.	.. ..	do.	4	2 38	50	
Village—Haggomuwa.							
3	Haggomuwakele	.. ..	Low jungle	11	3 27	100	
5	Do.	.. ..	do.	6	3 32	106	
7	Do.	.. ..	do.	5	2 7	102	
Villages—Haggomuwa and Alankulama.							
8	Haggomuwa and Alankulamakele	.. ..	Low jungle	7	2 2	107	
Village—Haggomuwa.							
9	Haggomuwakele	.. ..	Low jungle	8	1 31	113	
10	Do.	.. ..	Ditto (partly cleared by Silinduhamy and another on lease permit)	5	0 12	54	
Village—Alankulama.							
61	Alankulamakele	.. ..	do.	4	1 21	115	

These lands are irrigable under Nachchaduwa, and irrigation rates at Rs.4 per annum per acre are payable, subject to revision.

Further particulars regarding these lands can be had from the Government Agent, North-Central Province, and their plans from the Surveyor-General.

Colonial Secretary's Office,  
Colombo, June 13, 1924.

CECIL CLEMENTI,  
Colonial Secretary.

**No. 2,365, N.C. P.**—The Government Agent, North-Central Province, will on Monday, August 4, 1924, at 1 P.M., at his office in Anuradhapura Kacheheri, put up to auction, for sale or settlement, or will otherwise dispose of, the under-mentioned portions of Crown land, in accordance with the regulations of Government regarding land sales. Thirty-nine allotments of land situated in the Nuwaragam palata of the Nuwarakalawiya district of the North-Central Province.

Lot.	Name of Land.	Name of Purchaser.	Description.	Final village plan 46. Village—Marakkala Hammillewa in Kadawat korale.		Extent. Upset price,	
				A.	R. P.	A.	R. P.
1w	Marakkala Hammillewa-kele	K. Asanar and 3 others	Low jungle	4	0 6	21	
1y	P ranakumbura	U. Sauru Umma and another	Paddy field (encroachment by U. Mamukani and another)	0	3 18	21	
1AB	Do.	K. Asanar	Paddy field (encroachment by the purchaser)	0	0 31	21	
1x	Marakkala Hammillewa-kele	M. M. Alim and 6 others	Low jungle	4	0 35	21	
Final village plan 47. Village—Siyambalagaswewa in Kadawat korale.							
2v	Siyambalagaswewakele	G. Sinni Etani and another	Jungle	4	3 22	24.50	
Final village plan 48. Village—Duchchidamana in Kadawat korale.							
1o	Duchchidamanakele	M. Sobita Therunnanse of Kadawat-gama	Low jungle	2	3 23	22	
Final village plan 54. Village—Katukeliyawa in Kadawat korale.							
1E	Kudagamakele alias Katakeliyawakele	S. P. Kapuwa Panikkaya and 2 others	Chena	4	0 8	24	
Final village plan 56. Village—Nagadaranewa in Kadawat korale.							
2BA	Siyambalagaswewakele	G. P. Kapurala	Jungle	1	3 30	24	

Lot.	Name of Land.	Name of Purchaser.	Description.	Extent.			Upset price, per acre, Rs.
				A.	R.	P.	
Final village plan 67. Village—Kuda Kongaskada in Kadawat korale.							
1w	Kuda Kongaskadakele	P. A. Kapuruhamy of Kuda Kumbukgollewa	Jungle	3	2	29	20
Final village plan 95. Village—Kadawatgama in Kadawat korale:							
1A0	Kadawatgamakele <i>alias</i> Kumbukgahawatta	B. Suddahamy and another	Jungle	1	0	8	21
Final village plan 623. Village—Galegama in Kadawat korale.							
2T	Galegamakele	G. Seerala	Low jungle fit for paddy	0	3	21	23
2U	Do.	do.	do.	0	2	18	23
Final village plan 625. Village—Peddagama in Kadawat korale.							
2F	Peddagamakele	S. V. Menika and another of Hali-kumbukgollewa	Low jungle fit for paddy	3	3	25	23
Final village plan 638. Village—Gurukandegama in Kadawat korale.							
10	Gurukandegamakele	G. Kapuruhamy and another of Kara-pikkada	Low jungle fit for paddy	0	3	3	21
1K	Habawewakele	do.	Chena	6	1	34	26
1J	Kongahalanda <i>alias</i> Gurukandegamakele	A. Bairala of Mahadiulwewa and 2 others	do.	2	0	3	21
1L	Gurukandegamakele	M. A. Kirihamy, <i>ex</i> Vel-Vidane of Karapikkada	High jungle fit for paddy	3	0	22	24
1M	Do.	do.	do.	2	2	20	24
Final village plan 639. Village—Minhettigama in Kadawat korale.							
3Q	Minhettigawakele <i>alias</i> Kuratayahena	A. G. Punchirala	Low jungle fit for paddy	2	0	26	21
Final village plan 643. Village—Karapikkada in Kadawat korale.							
103	Karapikkadakele	Sobita Unnanse of Kadawatgama	Paddy field	3	2	30	23
Final village plan 208. Village—Wetiyawa in Nuwaragam korale.							
1H	Pahalawetiyawakele	K. Punchirala and 24 others of Pahalagama	Jungle	5	3	36	20
Final village plan 317. Village—Hirigollegama in Nuwaragam korale.							
	Hirigollegamakele	M. Banda and 3 others	Low jungle fit for garden	0	3	15	23
Final village plan 489. Village—Pahala Kudawewa in Nuwaragam korale.							
5 I	Pahala Kudawewakele	U. Keerala and another of Karambewa	Chena	0	3	33	21
Final village plan 521. Village—Turawila in Nuwaragam korale.							
1H	Nellikulamakele	K. Wannihamy and 2 others	Low jungle	5	2	10	25
Final village plan 741. Village—Maningamuwa in Nuwaragam korale.							
22B	Kuda Maningamuwa-katuwa <i>alias</i> Maningamuwekele	M. M. Bandirala, <i>ex</i> Wew-Lekama	High jungle	3	0	5	20
22C	Do.	do.	Forest	2	3	37	32
34C	Maningamuwewel-katuwa <i>alias</i> Gadul-patahalanda <i>alias</i> Maningamuwekele	R. Ukku Banda and another	Jungle fit for paddy	4	0	13	21
34A	Do.	A. Menikrala and another	High jungle	1	0	20	20
37	Welkatuwa <i>alias</i> Maningamuwekele	do.	do.	0	2	37	20
41A	Maningamuwekele <i>alias</i> Tisbamba	M. M. Bandirala, <i>ex</i> Wew-Lekama	Paddy field (encroachment by the purchaser)	0	1	22	22.50
Final village plan 81. Village—Ambagahawewa in Eppawala korale.							
3C	Ambagahawawahena <i>alias</i> Ambagahawewakele	Rev. Sumangala of Tammanegala Vihare	Jungle	1	3	0	23
3F	Do.	do.	Chena	1	3	7	21
3G	Ambagahawewakumbura	do.	Paddy field (encroachment by the purchaser)	0	1	10	21
Final village plan 181. Village—Uhumigama in Eppawala korale.							
1P	Uhumigamakele	S. P. Suddawa, Vel-Panikkaya and 6 others	Low jungle fit for paddy	1	0	0	24
Final village plan 183. Village—Pahala Hammillewa in Eppawala korale.							
1F	Huriyagahayaya	P. Keerala and 2 others	Chena	2	1	24	23*
Final village plan 394. Village—Kattiyawa in Eppawala korale.							
1C	Kattiyawemukalana <i>alias</i> Kelesiyambalewakele <i>alias</i> Kattiyawekele	A. P. Mahamadukandu of Eppawala	Jungle	3	1	8	27
1D	Do.	do.	do.	8	2	18	27
1E	Do.	do.	do.	4	1	12	27

Final village plan 659. Village—Adampane in Wilachchiya korale.				Extent. Upset price	
Lot.	Name of Land.	Name of Purchaser.	Description.	A.	R. P. per acre, Rs.
14L	Acharigamalanda <i>alias</i> Meegahaidama	R. Kiri Banda of Mahamankadewala and 4 others	Chena ..	4 2 14	26

\* Irrigable under the Kalawewa Scheme, and subject to such irrigation rates as His Excellency the Governor may impose from time to time.

These lands were sold once previously, but they are advertised for sale again, as the purchasers have failed to complete payments.

Further particulars regarding these lots can be had from the Government Agent, North-Central Province, and their plans from the Surveyor-General.

Colonial Secretary's Office,  
Colombo, June 17, 1924.

CECIL CLEMENTI,  
Colonial Secretary.

**No. 2,366, N.C. P.**—The Government Agent, North-Central Province, will on Friday, August 1, 1924, at 1 P.M., at his office in Anuradhapura Kachcheri, put up to auction, for sale or settlement, or will otherwise dispose of, the under-mentioned portions of Crown land, in accordance with the regulations of Government regarding land sales. Twenty-six allotments of land situated in the Kende korale of the Nuwaragam palata of the Nuwarakalawiya district of the North-Central Province.

Final village plan 137. Village—Kumbukgollewa.				Extent. Upset price	
Lot.	Name of Land.	Name of Purchaser.	Description.	A.	R. P. per acre, Rs.
1AF	Kumbukgollewakele	A. V. Punchirala of Rambewa	Low jungle fit for paddy	1 3 17	23
1AH	Do.	do.	do.	1 3. 6	23

Final village plan 139. Village—Pallankulama.				Extent. Upset price	
Lot.	Name of Land.	Name of Purchaser.	Description.	A.	R. P. per acre, Rs.
2AW	Diulwewakele	K. H. Gamaya Naide and 2 others	Chena ..	3 0 20	29

Final village plan 158. Village—Sangilikulama.				Extent. Upset price	
Lot.	Name of Land.	Name of Purchaser.	Description.	A.	R. P. per acre, Rs.
6AN	Sangilikulamalanda <i>alias</i> Kongollwakele	M. H. Malhamy of Dunnabindu-nuwewa and 3 others	Low jungle fit for paddy	9 2 24	25
6AR	Sangilikulamakele	B. V. Appurala and another of Ukkulankulama	Ditto and paddy field ..	5 1 29	26
6AS	Do.	K. M. Kapuruhamy, Vel-Vidane of Ukkulankulama	Low jungle fit for garden	2 2 28	24
6AW	Sangilikulamalanda <i>alias</i> Ukkulankulamakele	P. V. Suddahamy and 3 others of Ukkulankulama	Low jungle and paddy field	4 2 24	26
6AF	Sangilikulamalanda <i>alias</i> Sangilikulamakele	K. V. Kiri Banda and another of Ukkulankulama	Low forest	2 0 22	24
6AG	Do.	K. M. Kapuruhamy, Vel-Vidane and 3 others of Ukkulankulama	do.	2 0 10	24
6AL	Do.	K. Wannihamy	Chena ..	1 0 4	24
6AM	Nikawewakele <i>alias</i> Sangilikulamakele	K. Wannihamy and 2 others	Low jungle	1 3 17	20

Final village plan 159. Village—Palukandawewa.				Extent. Upset price	
Lot.	Name of Land.	Name of Purchaser.	Description.	A.	R. P. per acre, Rs.
4I	Kabaragayawewakele	M. P. Sinduwā and 8 others	Low jungle fit for paddy	8 2 6	26
4J	Palukandawewakele	S. Kapuwa-Daulkaraya and 5 others	Chena fit for garden	1 0 27	21

Final village plan 160. Village—Malamiriyagama.				Extent. Upset price	
Lot.	Name of Land.	Name of Purchaser.	Description.	A.	R. P. per acre, Rs.
1L	Malamiriyagamakele	S. P. Silpa	New clearing fit for paddy	1 0 2	23

Final village plan 168. Village—Ukkulankulama.				Extent. Upset price	
Lot.	Name of Land.	Name of Purchaser.	Description.	A.	R. P. per acre, Rs.
1AG	Alutgamakele <i>alias</i> Alutwewakele	K. V. Bandarala Vedarala and 5 others	Low jungle fit for paddy	6 0 36	26
1AI	Palugahakumbura <i>alias</i> Palugahaidama	K. U. Tikiri Appu	High forest fit for paddy	1 0 3	26
1AJ	Weeragahakumbura	A. Punchirala, ex Vel-Vidane	Low jungle fit for paddy	0 3 12	23
1AL	Siyambalawewakele	P. Suddahamy and 3 others	do.	2 0 6	23
1AK	Kudagamakele	K. V. Kiri Banda and 2 others	do.	3 3 31	26
1AO	Ukkulankulamakele	P. V. Ukkurala	Low jungle fit for garden	0 2 10	23

Final village plan 538. Village—Ginikatuwewa.				Extent. Upset price	
Lot.	Name of Land.	Name of Purchaser.	Description.	A.	R. P. per acre, Rs.
1P	Ginikatuwewakele	K. Naidurāla	Forest	0 3 38	25
1Q	Do.	D. Punchi Banda and another	do.	0 0 20	25

Final village plan 539. Village—Kallanchiya.				Extent. Upset price	
Lot.	Name of Land.	Name of Purchaser.	Description.	A.	R. P. per acre, Rs.
5A	Wekanda-addaramu-kalana <i>alias</i> Uruleun-negamakele	D. U. Tikiri Banda and 3 others	Jungle	2 0 25	23

Final village plan 599. Village—Pinagama.				Extent. Upset price	
Lot.	Name of Land.	Name of Purchaser.	Description.	A.	R. P. per acre, Rs.
10B	Kediyawakele	Seleman Casim Tamby, Vel-Vidane and another of Diulwewa	Low jungle	1 2 31	23
10D	Do.	K. Kandu Ussan and 3 others of Diulwewa	do.	3 1 20	30



Lot.	Name of Land.	Name of Purchaser.	Description.	Final village plan 602. Village—Miwamalewa.	
				Extent.	Upset price
				A. R. P.	per acre, Rs.
5B	Mukalana <i>alias</i> Miwamalewakele	K. Punchirala ..	Low jungle ..	3 0 10	24

These lands were once sold previously, but they are advertised for sale again, as the purchasers have failed to complete payments.

Further particulars regarding these lots can be had from the Government Agent, North-Central Province, and their plans from the Surveyor-General.

Colonial Secretary's Office,  
Colombo, June 17, 1924.

CECIL CLEMENTI,  
Colonial Secretary.

**No. 2,367, N.C. P.**—The Government Agent, North-Central Province, will on Wednesday, August 6, 1924, at 1 P.M., at his office in Anuradhapura Kacheheri, put up to auction, for sale or settlement, or will otherwise dispose of, the under-mentioned portions of Crown land, in accordance with the regulations of Government regarding land sales. Thirty-nine allotments of land situated in the Hurulu palata of the Nuwarakalawiya district of the North-Central Province.

Lot.	Name of Land.	Name of Purchaser.	Description.	Preliminary plan 5,962. Village—Pairimaduwa in Ulagalla korale.	
				Extent.	Upset price
				A. R. P.	per acre, Rs.
1	Mailagahaidama	K. L. Tikiri Appu of Dematawewa and 3 others	Chena fit for paddy ..	3 0 36	18
Preliminary plan 5,963. Village—Pairimaduwa in Ulagalla korale.					
1	Attikkagahaidama <i>alias</i> Kongahaidama	P. V. Tikiri Appu of Dematawewa ..	Low jungle fit for paddy	3 3 24	24
Preliminary plan 6,202. Village—Kadurugaspiya in Ulagalla korale.					
1	Dambagahaidama	A. V. Naidurala and 4 others of Padiketuwewa	Chena fit for paddy ..	2 0 16	20
Preliminary plan 6,249. Village—Periyakulama in Ulagalla korale.					
1	Hurigahaidama	K. Mudalihamy and 2 others	Chena fit for paddy ..	3 1 1	20
5	Dambagahaidama	W. Udayare ..	do.	2 0 21	20
Preliminary plan 6,252. Village—Karambawa in Ulagalla korale.					
7	Dambagahaidama	K. L. Habibu Lebbe, Vel-Vidane of Ooththupitiya and 2 others	Paddy field (encroachment by the purchaser)	0 1 13	30
8	Do.	do.	Chena fit for paddy ..	1 3 12	20
9	Migahaidama	do.	do.	1 3 13	21
Preliminary plan 6,447. Village—Periyakulama in Ulagalla korale.					
1	Timbirigahaidama	S. V. Punchirala, W. L.	Scrub fit for paddy ..	1 0 33	23
Preliminary plan 6,465. Village—Muriyakadawala in Ulagalla korale.					
1	Dambagahaidama	V. Punchi Appu, Vel-Vidane of Pahala Ambatale and 8 others	Jungle fit for paddy ..	8 2 9	22
Preliminary plan 6,472. Village—Katukeliyawa in Ulagalla korale.					
1	Hurigahaidama	K. L. Kiri Banda, Vel-Vidane and 17 others of Dematawewa	Jungle fit for garden ..	1 0 0	20
Preliminary plan 6,477. Village—Katu Puliyanikulama (palu) Labunoruwa in Ulagalla korale.					
1	Akkarawela	A. D. Kapuwa, Vel-Duraya and 5 others	Paddy field (encroachment by the purchasers)	0 0 36	26
Preliminary plan 6,516. Village—Galapitawewa (palu) in Ulagalla korale.					
2	Akkarawewa	W. Kanda, Vel-Vidane of Padiketuwewa	Paddy field (encroachment by the purchasers)	0 2 20	22
Preliminary plan 6,523. Village—Mawatawewa in Ulagalla korale.					
1	Mailagahaidama	V. Seerala Lekama and 13 others	Jungle fit for paddy ..	2 0 28	21
2	Akkarawela	do.	Paddy field (encroachment by the purchasers)	0 1 21	30
6	Do.	K. L. Kapuruhamy and 12 others	Paddy field (encroachment by Kapuwa Lekama)	0 1 24	30
7	Do.	do.	do.	0 2 0	30
8	Dambagahaidama	do.	Jungle fit for paddy ..	2 3 24	22
Preliminary plan 4,518. Village—Kiriketuwewa in Kunchuttu korale.					
2305	Mailagahaidama	P. Malingurala, Vel-Vidane and 13 others	Jungle fit for paddy ..	6 3 10	16
Preliminary plan 5,875. Village—Udangawa in Kunchuttu korale.					
	Mailagahaidama <i>alias</i> Ehatugahaidama	A. Kiri Banda and 2 others	Chena fit for paddy ..	2 0 17	18.50
Preliminary plan 5,881. Village—Galkadawala in Kunchuttu korale.					
	agahaidama	K. V. Suddahamy of Wattewewa	Jungle ..	1 3 30	40

Lot.	Name of Land.	Name of Purchaser.	Description.	Extent.		Upset price per acre, Rs.
				A.	R. P.	
Preliminary plan 5,934. Village—Damunugollewa in Kunchuttu korale.						
1	Landukela <i>alias</i> Mailagahaidama	J. N. Vela, Vel-Vidane and another of Relapanewa	Forest fit for paddy	1	2 8	21.50
Preliminary plan 6,025. Village—Punchi Hammillewa in Kunchuttu korale.						
1	Mailagahaidama	K. G. Silamburala	Jungle fit for paddy	2	0 3	21.50
2	Do.	do.	do.	1	3 4	20
3	Do.	K. V. Appurala and another purchaser	Chena (leased to the purchaser)	1	0 1	24
Preliminary plan 6,068. Village—Kuda Hammillawetiya in Kunchuttu korale.						
3	Mailagahaidama	K. Appuhamy of Kunchuttuwa and another	Jungle fit for paddy	1	0 5	18
Preliminary plan 6,341. Village—Gonuhidennewa in Kunchuttu korale.						
2	Kongahaidama	A. V. Nambirala and 2 others	Chena	4	3 32	22
Preliminary plan 6,381. Village—Pahala Tammannewa in Kunchuttu korale.						
1	Dambagahaidama	K. Ukkuwa and another	Jungle fit for paddy	4	0 20	20
Preliminary plan 4,947. Village—Tikkanpotana in Mahapotana korale.						
1	Dambagahahena	K. W. M. Banda, Vel-Vidane and 15 others	Chena	4	0 15	16
Preliminary plan 6,440. Village—Pandarellewa in Mahapotana korale.						
3	Mailagahaidama	K. V. Kapurala and 2 others	Scrub and high forest fit for paddy	4	3 3	35
Preliminary plan 6,454. Village—Hettiwewa in Mahapotana korale.						
1	Lolugahaidama	K. L. Casim and another	Scrub suitable for paddy	0	2 19	22
3	Kulugahaidama	I. M. Casim and another	Landa fit for paddy	1	0 2	28
4	Mailagahaidama	A. K. Hamidu, Vel-Vidane	Mukalana fit for paddy	0	3 17	28
Preliminary plan 6,470. Village—Galenbindunuwewa in Mahapotana korale.						
1	Migahaidama <i>alias</i> Helambagahaidama	H. D. Baiya and another	High forest fit for paddy	1	0 1	30
Preliminary plan 6,572. Village—Ratmale in Mahapotana korale.						
1	Dambagahaidama	M. V. Mahamadu Casim	Jungle fit for paddy	4	1 18	21
Preliminary plan 5,765. Village—Ihala Olugollewa in Uddiyankulama korale.						
2	Palugahaidama	K. V. Mahamy Baddarala and 6 others of Digan Hammillewa	Jungle fit for paddy	9	2 1	18.50
Preliminary plan 6,557. Village—Elapatgama (palu) Migahadigiliya in Uddiyankulam korale.						
1	Dambagahaidama	B. Silpa and 6 others of Migahadigiliya	Scrub fit for paddy	0	3 16	20
Preliminary plan 5,958. Village—Nelugollekada in Kalpe korale.						
5	Diulgahaidama	A. Selaiman	Low jungle fit for paddy	1	3 32	18
Preliminary plan 5,983. Village—Badahela Etawetunuwewa in Kalpe korale.						
1	Hikgahaidama	P. N. Tikiri Naide	Land fit for paddy	2	3 17	19

These lands were once sold previously, but they are advertised for re-sale, as the purchasers failed to complete payments.

Further particulars regarding them may be had from the Government Agent, North-Central Province, and their plans from the Surveyor-General:

Colonial Secretary's Office,  
Colombo, June 18, 1924.

CECIL CLEMENTI,  
Colonial Secretary.

## LAND ACQUISITION NOTICES.

HAVING been duly directed by the Governor, with the advice of the Executive Council, acting under the provisions of Ordinance No. 3 of 1876, section 6, as amended by section 3 of Ordinance No. 10 of 1911, to take order for the acquisition of the following lands, required for a public purpose, viz., for road improvements (Flower road—Greenpath):—

Lot.	Name of Land.	Description.	Name of Claimant.	Extent.	
				A.	R. P.
Preliminary plan 18,419.—Kollupitiya.					
1	Alcove premises bearing assessment No. 7	Bare land contains parts of a tiled masonry building and masonry wall	The heirs of the late Mr. R. S. Peiris	0	0 1.24
2	Buddhist Girls' College premises bearing assessment No. 8	Bare land contains part of a cadjan shed and masonry wall	Mrs. Harry Peris	0	0 1.01
				0	0 2.25

I hereby give public notice, as required by section 7, that the Government proposes to take possession of the above lands. All persons interested in the aforesaid lands are hereby required to appear personally or by agent before me at the Municipal Office, Colombo, on Tuesday, July 15, 1924, at 10 A.M., and to state the nature of their respective interests in the lands, and the amount and particulars of their claims to compensation for such interests.

The Municipal Office,  
Colombo, June 18, 1924.

T. REID,  
Chairman, Municipal Council, and Mayor of Colombo.

HAVING been duly directed by the Governor, with the advice of the Executive Council, acting under the provisions of "The Land Acquisition Ordinance of 1876," section 6, to take order for the acquisition of the following land, required for a public purpose, namely, for a Government Vernacular Mixed School at Talagala, to wit:—

Lot.	Name of Land.	Preliminary plan 18,389. Village—Talagala.		Extent. A. R. P.
		Description.	Name of Claimant.	
1	Deddigomuwege Mahawatta	Garden containing coconut trees, &c.	D. Arnolis and others	0 3 22·8

I hereby give public notice, as required by section 7, that the Government proposes to take possession of the land. All persons interested in the aforesaid land are hereby required to appear personally or by agent before me at Kalutara Kachcheri, on August 4, 1924, at 10 A.M., and to state the nature of their respective interests in the land, and the amount and particulars of their claims to compensation for such interests.

The Kachcheri,  
Kalutara, June 16, 1924.

H. A. BURDEN,  
Assistant Government Agent.

HAVING been duly directed by the Governor, with the advice of the Executive Council, acting under the provisions of "The Land Acquisition Ordinance of 1876," section 6, to take order for the acquisition of the following land, required for a public purpose, namely, for a set of Public Works Department Cooly Lines on the Matugama-Kalawellawa road, to wit:—

Lot.	Name of Land.	Preliminary plan 17,710. Village—Wettewa.		Extent. A. R. P.
		Description.	Name of Claimant.	
1	Kosketimullewatta	Garden containing coconuts, &c.	K. Panis and others	0 0 36·4

I hereby give public notice, as required by section 7, that the Government proposes to take possession of the land. All persons interested in the aforesaid land are hereby required to appear personally or by agent before me at the Kalutara Kachcheri, on August 4, 1924, at 10 A.M., and to state the nature of their respective interests in the land, and the amount and particulars of their claims to compensation for such interests.

The Kachcheri,  
Kalutara, June 16, 1924.

H. A. BURDEN,  
Assistant Government Agent.

HAVING been duly directed by the Governor, with the advice of the Executive Council, acting under the provisions of "The Land Acquisition Ordinance of 1876," section 6, to take order for the acquisition of the following land, required for a public purpose, namely, for a play ground for the Boys' Vernacular School at Madurawala, to wit:—

Lot.	Name of Land.	Preliminary plan 18,380. Village—Madurawala.		Extent. A. R. P.
		Description.	Name of Claimant.	
1	Kindalapitiyewatta	Garden containing coconut trees, &c.	Piyanage Don Babbu Sinno, Police Vidane of Madurawala and others	0 0 19

I hereby give public notice, as required by section 7, that the Government proposes to take possession of the land. All persons interested in the aforesaid land are hereby required to appear personally or by agent before me at Kalutara Kachcheri, on August 4, 1924, at 10 A.M., and to state the nature of their respective interests in the land, and the amount and particulars of their claims to compensation for such interests.

The Kachcheri,  
Kalutara, June 16, 1924.

H. A. BURDEN,  
Assistant Government Agent.

HAVING been duly directed by the Governor, with the advice of the Executive Council, acting under the provisions of "The Land Acquisition Ordinance of 1876," section 6, to take order for the acquisition of the following lands, required for a public purpose, namely, for a V. C. path, to wit:—

Lot.	Name of Land.	Preliminary plan 11,878. Village—Urugamuwa East.		Extent. A. R. P.
		Description.	Name of Claimant.	
18	Urugamuwa estate	Coconut garden	Proctor G. P. Keunaman of Matara	0 2 0
11	Ambehena	Coconut estate	Paranamanage Babappu	0 0 30
12	Urugamuwa estate	do.	Proctor G. P. Keunaman	0 0 29

I hereby give public notice, as required by section 7, that the Government proposes to take possession of the lands. All persons interested in the aforesaid lands are hereby required to appear personally or by agent before me at the Matara Kachcheri, on August 11, 1924, at 10.30 A.M. and to state the nature of their respective interests in the lands, and the amount and particulars of their claims to compensation for such interests.

The Kachcheri,  
Matara, June 14, 1924.

G. S. WODEMAN,  
Assistant Government Agent.

HAVING been duly directed by the Governor, with the advice of the Executive Council, acting under the provisions of "The Land Acquisition Ordinance of 1876," section 6, to take order for the acquisition of the following lands, required for a public purpose, namely, for Pindeniya Girls' School, to wit:—

Lot.	Name of Land.	Preliminary plan 3,355. Village—Pindeniya.		Extent. A. R. P.
		Description.	Name of Claimant.	
1	Kendagollehena	Chena	T. Peduru Appuhamy	0 0 31
2	Do.	Chena c'leared	do.	0 0 34·8
	Araliyagodaelabodapillewa	do.	H. Jotihamy and others	0 0 12·1

I hereby give public notice, as required by section 7, that the Government proposes to take possession of the lands. All persons interested in the aforesaid lands are hereby required to appear personally or by agent before me at Pindeniya Bungalow, on July 21, 1924, at 10 A.M., and to state the nature of their respective interests in the lands, and the amount and particulars of their claims to compensation for such interests.

The Kachcheri,  
Pindeniya, June 12, 1924.

J. R. WALTERS,  
Assistant Government Agent.

HAVING been duly directed by the Governor, with the advice of the Executive Council, acting under the provisions of "The Land Acquisition Ordinance of 1876," section 6, to take order for the acquisition of the following lands, required for a public purpose, namely, for diverting a stream outlet at 71 miles 33 chains, Pelmadulla Extension, to wit:—

Lot.	Name of Land.	Description.	Village--	Name of Claimant.	Extent.	
						A. R. P.
			Erābadda, Nawadun korale.			
2j	Moderawatta	Open land		D. Podisinna and others	0 0	3.75
2k	Inn-dola	Stream		do.	0 0	4

I hereby give public notice, as required by section 7, that the Government proposes to take possession of the lands. All persons interested in the aforesaid lands are hereby required to appear personally or by agent before me at Watapota Railway Station, on July 15, 1924, at 2 p.m., and to state the nature of their respective interests in the lands, and the amount and particulars of their claims to compensation for such interests.

The Kachcheri,  
Ratnapura, June 12, 1924.

G. F. R. BROWNING,  
Government Agent.