

Ceylon Government Gazette

Published by Authority.

No. 7,402 — FRIDAY, JUNE 27, 1924.

Part III.—Lands.

Separate paging is given to each Part in order that it may be filed separately.

	PAGE		PAGE		PAGE
Land Settlement Notices :—		Land Sales by the Government Agents :—		Land Sales by the Settlement Officer :—	
Final Orders ..	743	North-Western Province ..	—	Northern Province ..	—
Preliminary Notices ..	770	North-Central Province ..	773	Eastern Province ..	782
Land Sales by the Government Agents :—		Province of Uva ..	779	North-Western Province ..	783
Western Province ..	—	Province of Sabaragamuwa ..	782	North-Central Province ..	—
Central Province ..	—	Land Sales by the Settlement Officer :—		Province of Uva ..	—
Southern Province ..	775	Western Province ..	—	Province of Sabaragamuwa ..	795
Northern Province ..	—	Central Province ..	—	Land Acquisition Notices ..	796
Eastern Province ..	—	Southern Province ..	—	Land Resumption Notices ..	—

FINAL ORDERS.

Colombo S. O. No. 51.

Order under Section 2 of "The Waste Lands Ordinances of 1897, 1899, 1900, and 1903," declaring Land to be Crown Property.

In the matter of the lands commonly called or known as Kongahawatta and Galahitiyaweowita (railway line and reservation), Kongahawatta, &c., situate in the village of Paramulla, in the Meda pattuwa of Siyane korale west of the Colombo District, in the Western Province, and of "The Waste Lands Ordinances of 1897, 1899, 1900, and 1903."

THE notice required by section 1 of "The Waste Lands Ordinances of 1897, 1899, 1900, and 1903," having been duly published in manner prescribed by that section in respect of the above-named lands (*vide* Notice No. 8,248), and no claim having been made to the said lands or to any interest therein within the period of three months from the date specified in the said notice, I, Louis Lucien Hunter, Special Officer appointed under section 28 of the said Ordinances, under and by virtue of the powers vested in me in that behalf by section 2 of the said Ordinances, do hereby on this 28th day of February, 1924, order and declare that the said lands as more fully described herein below, situate in the village of Paramulla, in the Meda pattuwa of Siyane korale west of the Colombo District, in the Western Province, and shown as lots 1, 4, 5, 6, 7, 11, 12, 13, 14, 15, 16, 17, 18, 19, and 23 in preliminary plan 16,133 and in the annexed diagram, and containing in extent 9 acres 2 roods and 3·84 perches are the property of the Crown.

Description of the Lands referred to.

The following lots situate in the village of Paramulla, in the Meda pattuwa of Siyane korale west of the Colombo District, in the Western Province, as described in the annexed diagram :—

Preliminary plan 16,133.

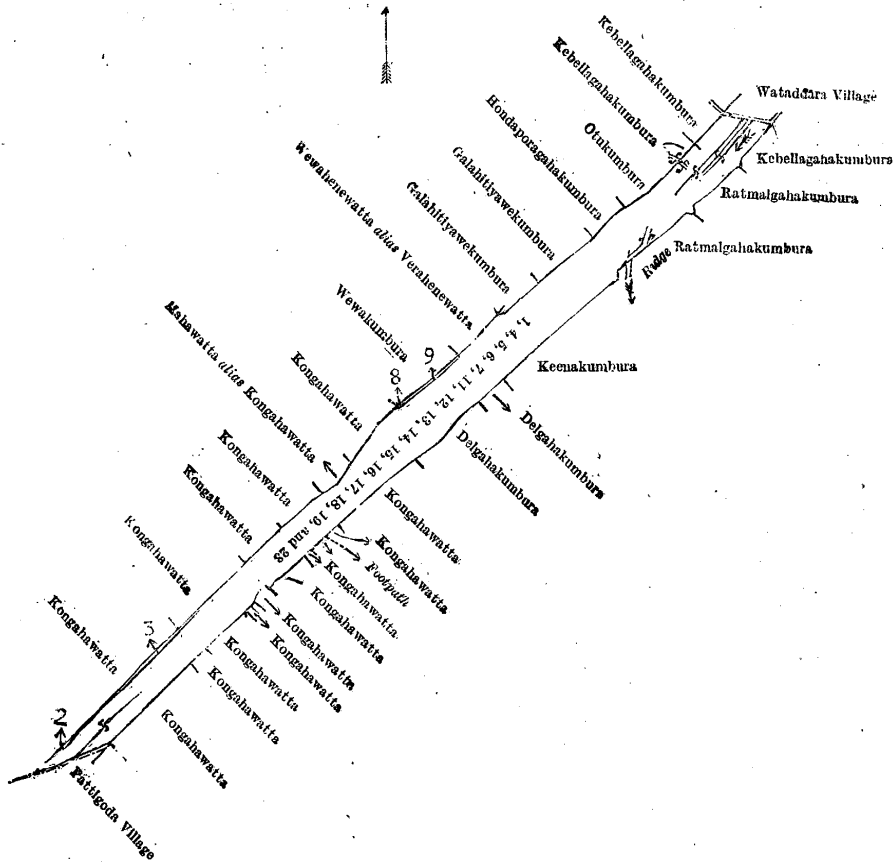
Lot.	Name of Land.	Extent, A. R. P.	Lot.	Name of Land.	Extent, A. R. P.
1 ..	Kongahawatta and Galahitiyaweowita (railway line and reservation)	9 1 9	14 ..	Keeniakumbura ..	0 0 3·31
4 ..	Kongahawatta ..	0 0 0·31	15 ..	Delgahakumbura..	0 0 5·37
5 ..	Do. ..	0 0 0·06	16 ..	Do. ..	0 0 1·75
6 ..	Do. ..	0 0 0·50	17 ..	Kongahawatta ..	0 0 8·87
7 ..	Do. ..	0 0 0·75	18 ..	Do. ..	0 0 1
11 ..	Kebellagahaowita ..	0 0 7·25	19 ..	Do. ..	0 0 0·21
12 ..	Keenakumbura ..	0 0 4·75	23 ..	Do. ..	0 0 0·09
13 ..	Do. ..	0 0 0·62			9 2 3·84

and bounded as follows: on the north by Wewakumbura claimed by W. Abaram Appu and others, Wewahenewatta *alias* Verahenewatta claimed by K. Saradiel Appu, Galahitiyawekumbura claimed by John Singho, Galahitiyawekumbura claimed by Don Saradiel and others, Hondaporagahakumbura claimed by W. Kakulla and others, Otukumbura claimed by Sada, Kebellagahakumbura claimed by S. Pinti and others, Kebellagahakumbura claimed by S. Pinti, the village limit of Wataddara; on the east by Kebellagahakumbura, by S. Alisandiri Appu, Ratmalgahakumbura claimed by S. Abaram Appu, Ratmalgahakumbura claimed by S. Karthelis Appu and others, a ridge, Keenakumbura claimed by D. Mathes Appu and others, Delgahakumbura claimed by S. Alisandiri Appu; on the south by Delgahakumbura claimed by S. Alisandiri Appu, Kongahawatta claimed by Alisandiri Appu, Kongahawatta claimed by W. Abaram Appu and another, a footpath, Kongahawatta claimed by V. John Singho, Kongahawatta claimed by S. Christian Appu, Kongahawatta claimed by K. Siman Appuhamy, Kongahawatta claimed by K. Appu Singho and others, Kongahawatta claimed by K. Rapiel Appu, Kongahawatta claimed by K. Podi Singho, Kongahawatta claimed by K. James Appu and others, the village limit of Patigoda; on the west by Kongahawatta claimed by K. James Appu, Kongahawatta claimed by R. Don Hendrick, Kongahawatta claimed by V. Brumpy and others, Kongahawatta claimed by K. Pody Singho and others, Mahawatta *alias* Kongahawatta claimed by K. Baronchi Appu, Kongahawatta claimed by D. P. William Singho and another, Wewakumbura claimed by W. Abaram Appu and others.

NOTE.—The following lots lying within the above-mentioned boundaries are excluded from this order and the aggregate acreage of 10·14 perches is not included in the average of 9 acres 2 roods and 3·84 perches:—

Preliminary plan 16,133.

Lot.	Name of Land.	Extent, A. R. P.	Lot.	Name of Land.	Extent, A. R. P.
2 ..	Kongahawatta 0 0 0·46	9 ..	Wewakumbura 0 0 4
3 ..	Do. 0 0 5·12			
8 ..	Wewakumbura 0 0 0·56			0 0 10·14



Surveyor-General's Office,
Colombo, November 5, 1923.

Scale of 8 Chains to an Inch.

C. H. VINCE,
for Surveyor-General.

February 28, 1924.

L. L. HUNTER,
Special Officer.

Kurunegala S. O. No. 3,499.

Order under Section 2 of "The Waste Lands Ordinances of 1897, 1899, 1900, and 1903,"
declaring Land to be Crown Property.

In the matter of the lands commonly called or known as Alutwewa (tank and bund), Kongahamulahenyaya (reservation for bund), &c., situate in the village of Mandapola, in the Giratalane korale of the Dewamedhi hatpattu of the Kurunegala District, in the North-Western Province, and of "The Waste Lands Ordinances of 1897, 1899, 1900, and 1903."

THE notice required by section 1 of "The Waste Lands Ordinances of 1897, 1899, 1900, and 1903," having been duly published in manner prescribed by that section in respect of the above-named lands (*vide* Notice No. 7,585), and no claim having been made to the said lands or to any interest therein within the period of three months from the date specified in the said notice, I, Frank Leach, Special Officer appointed under section 28 of the said Ordinances, under and by virtue of the powers vested in me in that behalf by section 2 of the said Ordinances, do hereby on this 28th day of February, 1924, order and declare that the said lands, as more fully described herein below, situate in the village of Mandapola, in the Giratalane korale of the Dewamedhi hatpattu of the Kurunegala District, in the North-Western Province, and shown as lots 2, 3, 5, 24, 34, 14, 18, 16, 17, 20, 56, 29, 75, 37, 40, 48, 55, 58, 64, and 11 in block survey preliminary plan 1,737 and in the annexed diagrams, and containing in extent about 49 acres 1 rood and 31 perches, are the property of the Crown.

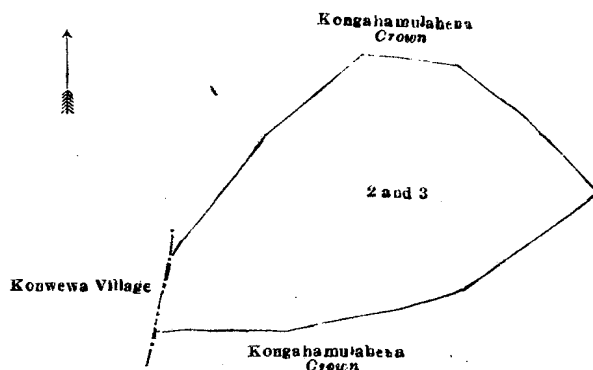
Description of the Lands referred to.

The following lots situate in the village of Mandapola, in the Giratalane korale of the Dewamedhi hatpattu of the Kurunegala District, in the North-Western Province, as described in the annexed diagrams:—

I.—Block survey preliminary plan 1,737.

Lot.	Name of Land.	Extent, A. R. P.
2	Alutwewa (tank and bund)	3 0 21
3	Kongahamulahenyaya (reservation for bund)	0 1 19
		3 2 0

and bounded as follows: on the north by Kongahamulahena to be declared the property of the Crown under the Waste Lands Ordinances; on the east by Kongahamulahena to be declared the property of the Crown under the Waste Lands Ordinances; on the south by Kongahamulahena to be declared the property of the Crown under the Waste Lands Ordinances; on the west by the village limit of Konwewa, Kongahamulahena to be declared the property of the Crown under the Waste Lands Ordinances.



Surveyor-General's Office,
Colombo, November 29, 1923.

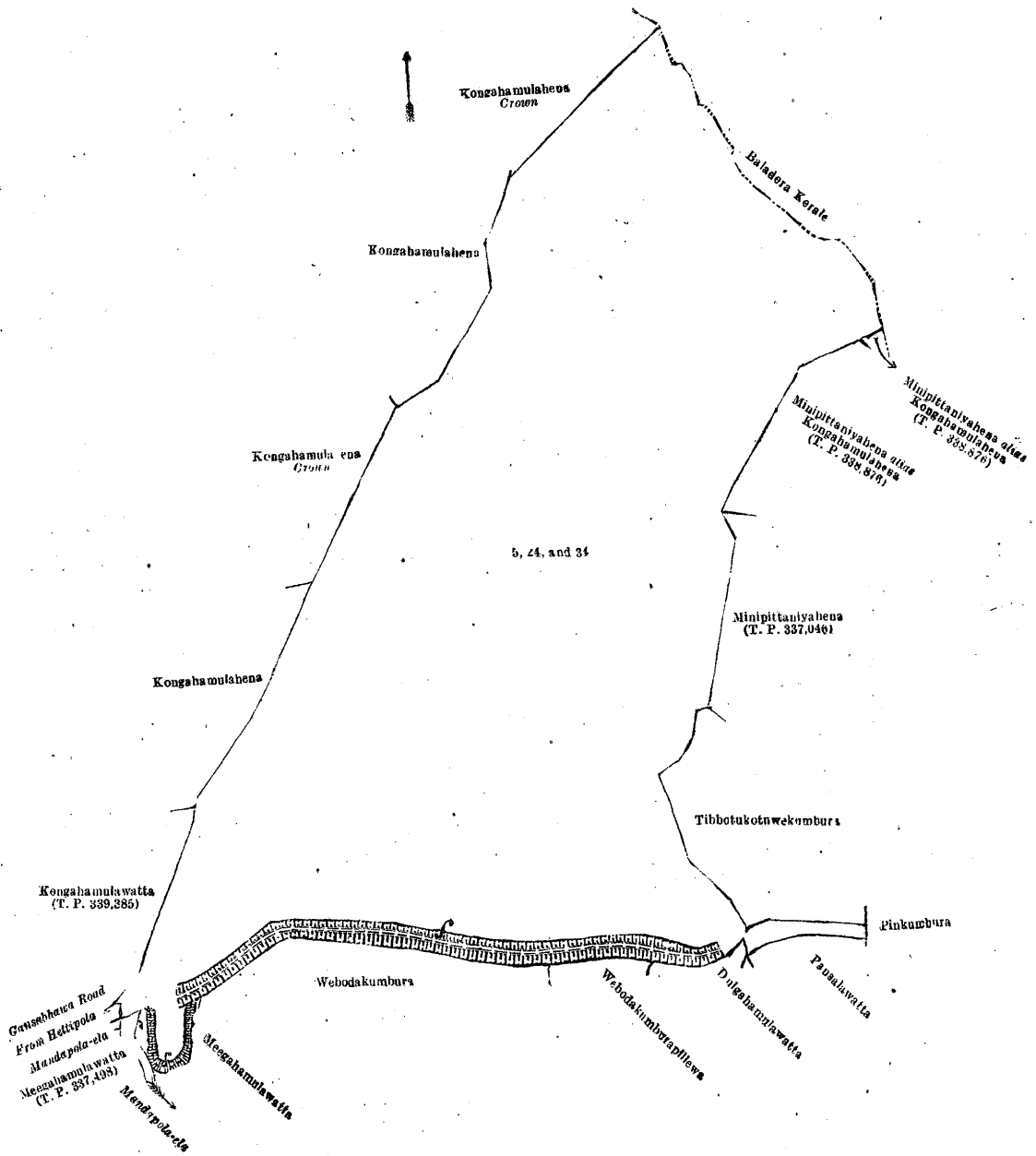
Scale of 4 Chains to an Inch.

C. H. VINCE,
for Acting Surveyor-General.

II.—Block survey preliminary plan 1,737.

Lot.	Name of Land.	Extent, A. R. P.
5	Mandapolamahawewa (tank and bund)	27 2 25
24	Gansabhawa road	0 0 25
34	Water-hole	0 0 34
		28 0 4

and bounded as follows: on the north by Kongahamulahena to be declared the property of the Crown under the Waste Lands Ordinances, the boundary of Baladora korale; on the east by Minipittaniyahena *alias* Kongahamulahena (T. P. 338,876), Minipittaniyahena *alias* Kongahamulahena (T. P. 338,876), Minipittaniyahena (T. P. 337,046), Tibbotukotuwekumbura claimed by Marasinghe Mudiyansele Arachchi Naide Vidane, Pinkumbra claimed by Mandapola temple; on the south by Pansalawatta claimed by Goonesara Unnanse, Diulgahamulawatta claimed by Herath Mudiyansele Appuhamy Lekama and others, Webodakumburapillewa claimed by Marasinghe Mudiyansele Arachchi Naide Vidane, Webodakumbura claimed by Herath Mudiyansele Herathamy and others, Meegahamulawatta claimed by Herath Mudiyansele Pinhamy, Mandapola-ela, Meegahamulawatta (T. P. 337,498), Mandapola-ela; on the west by the Gansabhawa road from Hettipola, Kongahamulawatta (T. P. 339,885), Kongahamulahena to be declared the property of the Crown under the Waste Lands Ordinances, Kongahamulahena (private), Kongahamulahena to be declared the property of the Crown under the Waste Lands Ordinances.



Surveyor-General's Office,
Colombo, November 29, 1923.

Scale of 4 Chains to an Inch.

C. H. VINCE,
for Acting Surveyor-General.

III.—Block survey preliminary plan 1,737.

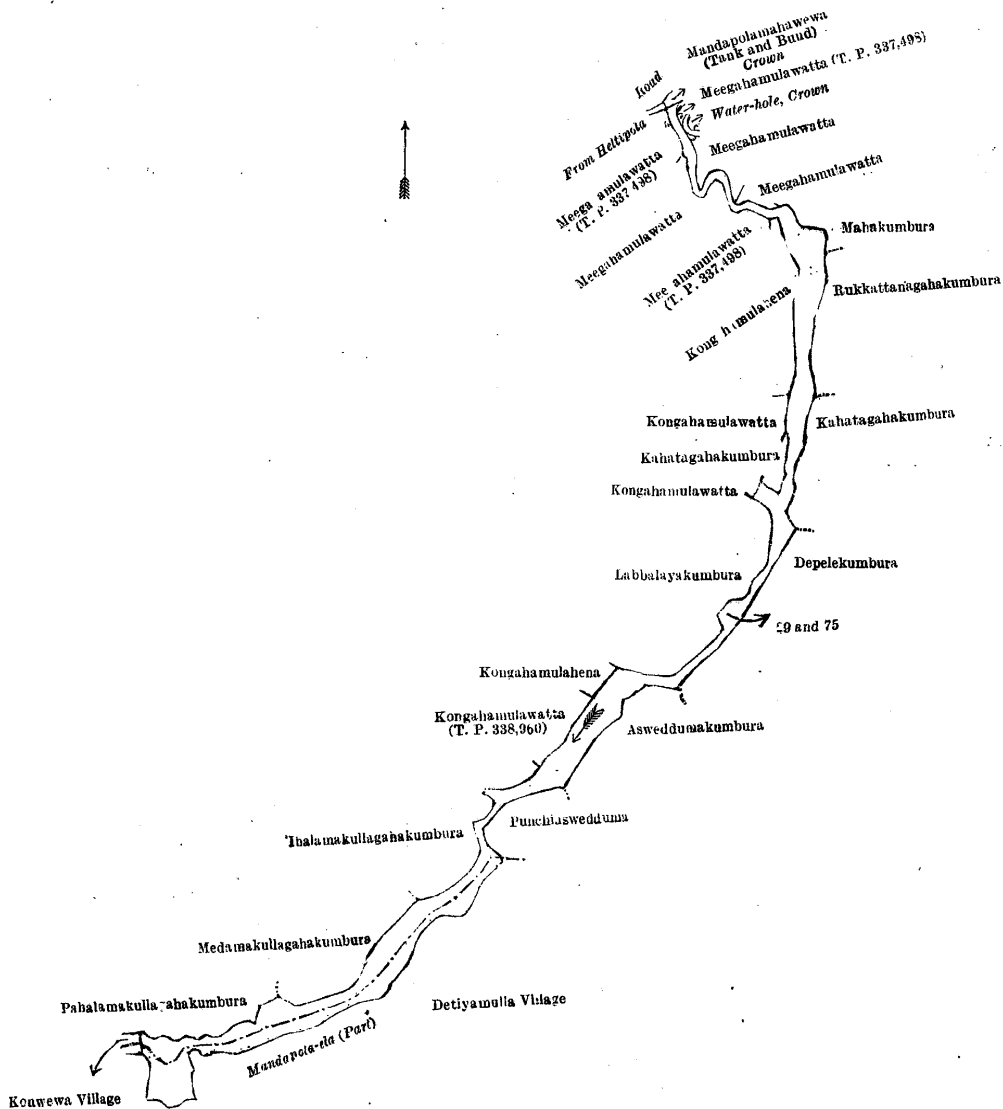
Lot.	Name of Land.	Extent, A. R. P.
14	Gederawewa (tank and bund)	5 2 0
18	Gederawepitiyepillewa, Kongahamulahena (reservation for bund)	0 0 20
		5 2 20

and bounded as follows : on the north and east by Kajugahamulahena, Dangahamulahena, and Kumbukgahamulahena (private); on the south by the Gansabhawa road to Walpaluwa; on the west by Gederawepitiyepillewa (private), Gederawepitiyekumbura claimed by Herat Mudiyansele Punchirala Vidane and others, Gederawawatta (T. P. 338,857).

V.—Block survey preliminary plan 1,737.

Lot.	Name of Land.	Extent. A. R. P.
29	Mandapola-ela (stream)	3 3 37
75	Do. (part)	1 1 26
		5 1 23

and bounded as follows : on the north by Mandapolamahawewa (bank and bund) to be declared the property of the Crown under the Waste Lands Ordinances, Meegahamulawatta (T. P. 337,498), water-hole to be declared the property of the Crown under the Waste Lands Ordinances, Meegahamulawatta claimed by Herath Mudiyansele Pinhamy, Meegahamulawatta claimed by Herath Mudiyansele Pinhamy, Mahakumbura claimed by Herath Mudiyansele Pinhamy and another; on the east by Mahakumbura claimed by Herath Mudiyansele Pinhamy and another, Rukkattanagahakumbura claimed by Ratnayaka Mudiyansele Kiri Banda Lekama, Kahatagahakumbura claimed by Herat Mudiyansele Dingiri Banda and others, Depelekumbura claimed by Herath Mudiyansele Baron Singho, Asweddumakumbura claimed by Herath Mudiyansele Herathamy and others, Punchiaswedduma claimed by Herath Mudiyansele PUNCHIRALA Vidane and another; on the south by the village limit of Detiyamulla (Mandapola-ela (part)); on the west by the village limits of Detiyamulla and Konwewa, Pahalamakullagahakumbura claimed by Marasinha Mudiyansele Arachechi Naide Vidane, Medamakullagahakumbura claimed by Herat Mudiyansele Dingiri Banda and others, Thalamakullagahakumbura claimed by Herat Mudiyansele PUNCHIRALA Vidane and others, Kongahamulawatta (T. P. 338,960), Kongahamulahena (private), Labbalayakumbura claimed by Herath Mudiyansele PUNCHI MENIKA and others, Kongahamulawatta sold by the Crown, Kahatagahakumbura claimed by Herath Mudiyansele Dingiri Banda and others, Kongahamulawatta sold by the Crown, Kongahamulahena (private), Meegahamulawatta (T. P. 337,498), Meegahamulawatta claimed by Herath Mudiyansele Pinhamy, Meegahamulawatta (T. P. 337,498).



Surveyor-General's Office,
Colombo, November 29, 1923.

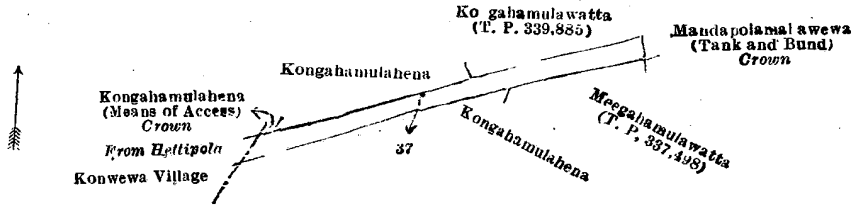
Scale of 8 Chains to an Inch.

C. H. VINCE,
for Acting Surveyor-General.

Lot.	Name of Land.	Extent. A. R. P.
37	Gansabawa road	0 1 18

VI.—Block survey preliminary plan 1,737.

and bounded as follows : on the north by Kongahamulahena (means of access) to be declared the property of the Crown under the Waste Lands Ordinances, Kongahamulahena to be declared the property of Herat Mudiyansele Herathamy under the Waste Lands Ordinances; Kongahamulawatta (T. P. 339,885); on the east by Mandapolamahawewa (tank and bund) to be declared the property of the Crown under the Waste Lands Ordinances; on the south by Meegahamulawatta (T. P. 337,498), Kongahamulahena (private); on the west by the village limit of Konwewa.



Surveyor-General's Office,
Colombo, November 29, 1923.

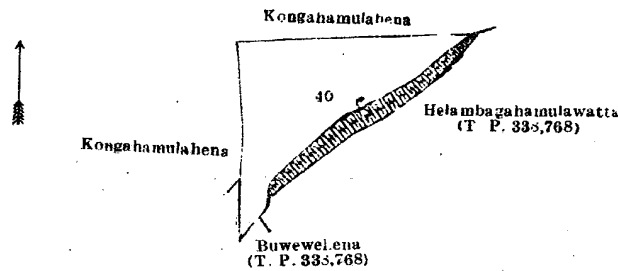
Scale of 4 Chains to an Inch.

C. H. VINCE,
for Acting Surveyor-General.

Lot. Name of Land. VII.—Block survey preliminary plan 1,737.
40 .. Kinwewa (tank and bund)

Extent, A. R. P.
1 0 18

and bounded as follows : on the north by Kongahamulahena (private); on the east by Helambagahamulawatta (T. P. 338,768); on the south by Helambagahamulawatta (T. P. 338,768), Buwewehena (T. P. 338,768); on the west by Buwewehena (T. P. 338,768), Kongahamulahena (private).



Surveyor-General's Office,
Colombo, November 29, 1923.

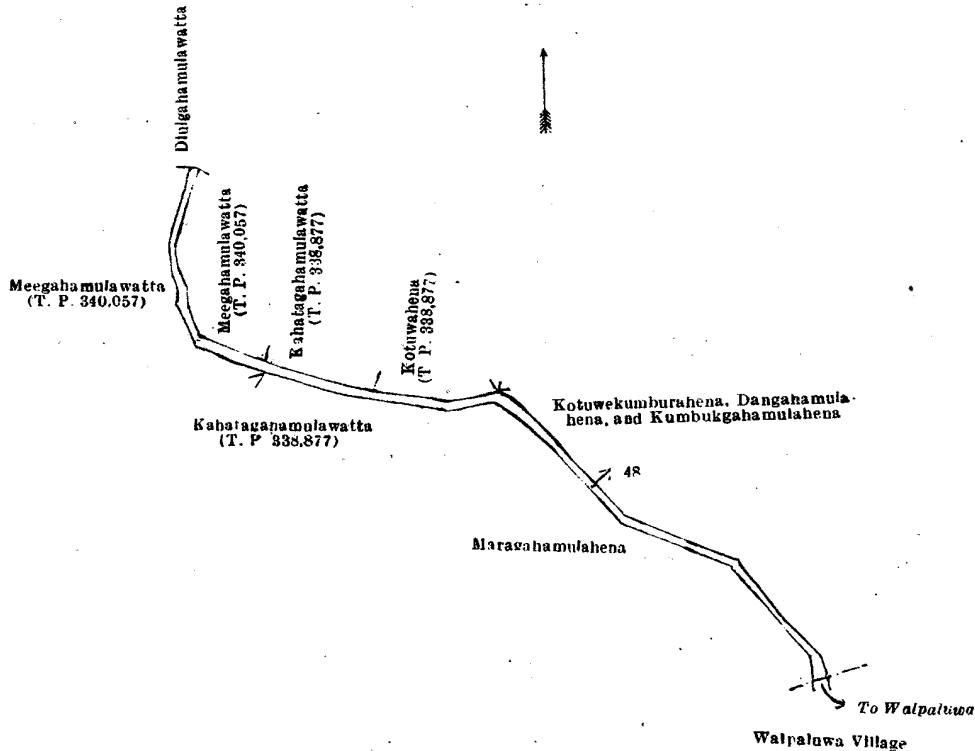
Scale of 4 Chains to an Inch.

C. H. VINCE,
for Acting Surveyor-General.

Lot. Name of Land. VIII.—Block survey preliminary plan 1,737.
48 .. Cart road

Extent, A. R. P.
0 1 25

and bounded as follows : on the north by Diulgahamulawatta claimed by Herat Mudiyansele Appuhamy Lekama and others, Meegahamulawatta (T. P. 340,057), Kahatagahamulawatta (T. P. 338,877), Kotuwahena (T. P. 338,877), Kotuwekumburahena, Dangahamulahena, and Kumbukgahamulahena (private); on the east by Kotuwekumburahena, Dangahamulahena and Kumbukgahamulahena (private); on the south by the village limit of Walpaluwa, Maragahamulahena (private); on the west by Kahatagahamulawatta (T. P. 338,877), Meegahamulawatta (T. P. 340,057).



Surveyor-General's Office,
Colombo, November 29, 1923,

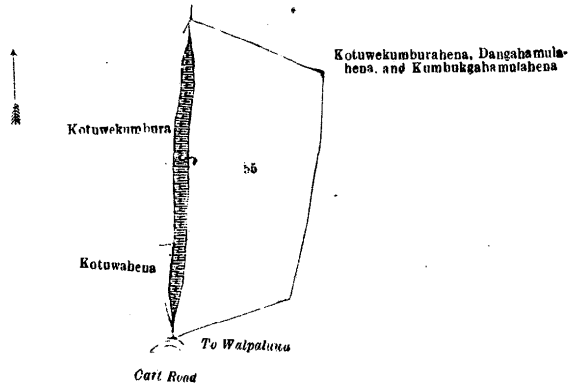
Scale of 4 Chains to an Inch.

C. H. VINCE,
for Acting Surveyor-General.

IX.—Block survey preliminary plan 1,737.

Lot.	Name of Land.	Extent, A. R. P.
55	Bulanewewa (tank and bund)	2 2 18

and bounded as follows : on the north and east by Kotuwekumburahena, Dangahamulahena, and Kumbukgahamulahena (private) ; on the south by Kotuwekumburahena, Dangahamulahena, and Kumbukgahamulahena (private), and cart road to Walpaluwa ; on the west by Kotuwahena (private), Kotuwekumbura (private).



Surveyor-General's Office,
Colombo, November 29, 1923.

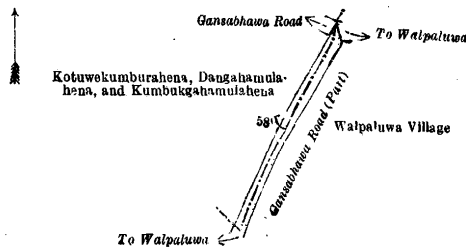
Scale of 4 Chains to an Inch.

C. H. VINCE,
for Acting Surveyor-General.

X.—Block survey preliminary plan 1,737.

Lot.	Name of Land.	Extent, A. R. P.
58	Gansabhawa road (part)	0 0 16

and bounded as follows : on the north by Gansabhawa road to Walpaluwa ; on the east by the village limit of Walpaluwa (part of Gansabhawa road to Walpaluwa) ; on the south by the village limit of Walpaluwa ; on the west by Kotuwekumburahena, Dangahamulahena, and Kumbukgahamulahena (private).



Surveyor-General's Office,
Colombo, November 29, 1923.

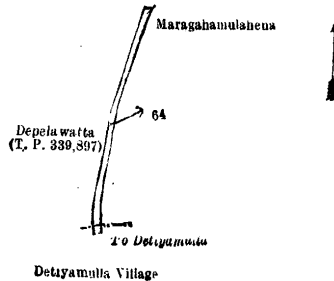
Scale of 4 Chains to an Inch.

C. H. VINCE,
for Acting Surveyor-General.

XI.—Block survey preliminary plan 1,737.

Lot.	Name of Land.	Extent, A. R. P.
64	Gansabhawa road	0 0 19

and bounded as follows : on the north by Depelawatta (T. P. 339,897) ; on the east by Maragahamulahena (private) ; on the south by the village limit of Detiyamulla ; on the west by Depelawatta (T. P. 339,897).



Surveyor-General's Office,
Colombo, November 29, 1923.

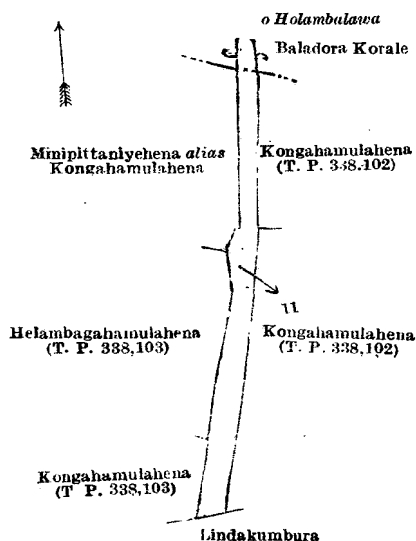
Scale of 4 Chains to an Inch.

C. H. VINCE,
for Acting Surveyor-General.

XII.—Block survey preliminary plan 1,737.

Lot.	Name of Land.	Extent, A. R. P.
11	Gansabhawa road	0 1 20

and bounded as follows: on the north by the boundary of Baladora korale; on the east by Kongahamulahena sold by the Crown (T. P. 338,102); on the south by Lindakumbura claimed by Basnayaka Mudiyansele Ranhamy Arachchi and another; on the west by Kongahamulahena sold by the Crown (T. P. 338,103), Helambagahamulahena sold by the Crown (T. P. 338,103). Minipittaniyehena *alias* Kongahamulahena sold by the Crown.



Surveyor-General's Office,
Colombo, June 23, 1920.

Scale of 4 Chains to an Inch.

F. J. SALMON,
for Acting Surveyor-General.

February 28, 1924.

F. LEACH,
Special Officer.

Kurunegala S. O. No. 3,500.

Order under Section 4, Sub-section (1), of "The Waste Lands Ordinances of 1897, 1899, 1900, and 1903," declaring Land to be Crown Property.

In the matter of the lands commonly called or known as Kongahamulahenyaya, Kongahamulahenyaya (means of access), &c., situate in the village of Kongaswala, in the Giratalane korale of the Dewamedhi hatpattu of the Kurunegala District, in the North-Western Province, and of "The Waste Lands Ordinances of 1897, 1899, 1900, and 1903."

WHEREAS in pursuance of section 1 of the said Ordinances it was duly notified on the 21st day of January, 1921, that if no claim to the lands commonly called or known as Kongahamulahenyaya, Kongahamulahenyaya (means of access), &c., situate in the village of Kongaswala, in the Giratalane korale of the Dewamedhi hatpattu of the Kurunegala District, in the North-Western Province, containing in extent 30 acres 2 roods and 18 perches, and shown as lots 1, 1A, 2, 5, 1c, and 8 in block survey preliminary plan 1,748 and in the annexed diagrams, was made to Harry Chambers Toller, Special Officer appointed under section 28 of the said Ordinances, within the period of three months from the date specified in such notice, such lands would be declared the property of the Crown, and dealt with on account of the Crown (*vide* Notice No. 7,719):

And whereas (1) Dissanayaka Mudiyansele Ukku Banda, (2) Bandaranayaka Atapattumudiyansele Appuhamy, (3) ditto Banda (minor), (4) Wirasekera Bamunumudiyansele Pinhamy, (5) Dissanayaka Mudiyansele Naidehamy, (6) ditto Appuhamy, (7) ditto Kirietana, (8) ditto Appuhamy, (9) ditto Ukkubanda, (10) ditto Dingiri Banda (minor), (11) ditto Mutumenika (minor), (12) ditto Mudalihamy (minor), and (13) ditto Punchihamy (minor) made claim thereto; and whereas the said 1st, 2nd, 4th, 5th, 6th, 7th, 8th, and 9th claimants Dassanayaka Mudiyansele Punchimenika as the duly appointed guardian of the said 3rd minor claimant, and Dissanayaka Mudiyansele Ukku Banda as the duly appointed guardian of the said 10th, 11th, 12th, and 13th minor claimants entered into four agreements in writing dated the 12th day of October, 1922, the 28th day of April, 1922, the 15th day of March, 1923, and the 28th day of April, 1922, respectively, whereby in consideration of the Settlement Officer settling as private property outside the Waste Lands Ordinances (a) lot 10 of the notice and of the block survey preliminary plan 1,748 and (b) 24 acres and 2 roods more or less of lot 1 of the notice and of the block survey preliminary plan 1,748, now shown as lot 1B on the same plan; the said 1st, 2nd, 4th, 5th, 6th, 7th, 8th, and 9th claimants, the said Dassanayakamudiyansele Punchimenika and the said Dissanayaka Mudiyansele Ukku Banda withdrew claim to the above-mentioned lots 1, 1A, 2, 5, 1c, and 8 of this order; I, Frank Leach, Special Officer appointed under section 28 of the said Ordinances, under and by virtue of the powers vested in me in that behalf by section 4 of the said Ordinances, do hereby on this 2nd day of February, 1924, order and declare under section 4, sub-section (1), of the said Ordinances, that the said lands, as more fully described herein below, are the property of the Crown.

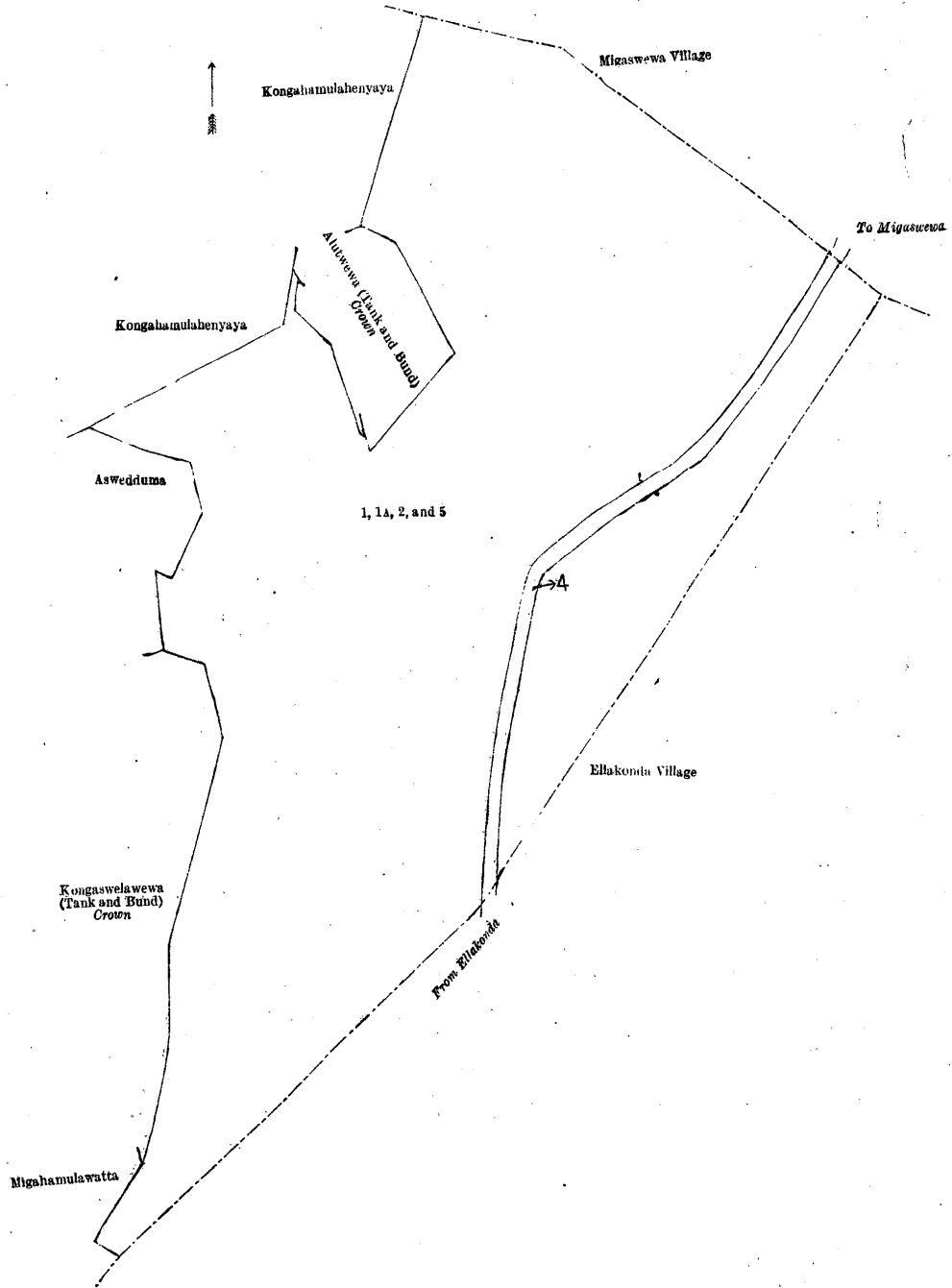
Description of the Lands referred to.

The following lots situate in the village of Kongaswala, in the Giratalane korale of the Dewamedhi hatpattu of the Kurunegala District, in the North-Western Province, as described in the annexed diagrams:—

I.—Block survey preliminary plan 1,748.

Lot.	Name of Land.	Extent, A. R. P.
1	Kongahamulahenyaya	25 3 6
1A	Kongahamulahenyaya (means of access)	0 2 28
2	Kongahamulahenyaya	0 1 6
5	Do.	3 2 26
		30 1 26

and bounded as follows : on the north by the village limit of Migaswewa ; on the east by the village limit of Ellakonda ; on the south by the village limit of Ellakonda, Migahamulawatta claimed by Dissanayake Mudiyansele Ranmenika and others ; on the west by Migahamulawatta claimed by Dissanayake Mudiyansele Ranmenika and others, Kongaswelawewa (tank and bund) to be declared the property of the Crown under the Waste Lands Ordinances, Aswedduma (private), Kongahamulahenyaya (private), Alutwewa (tank and bund) to be declared the property of the Crown under the Waste Lands Ordinances, Kongahamulahenyaya (private).



Surveyor-General's Office,
Colombo, November 28, 1923.

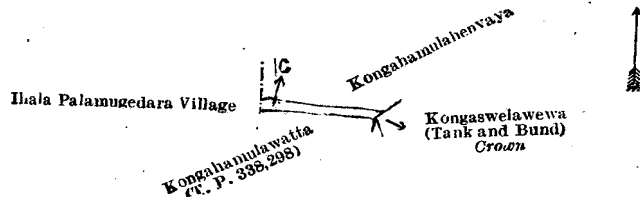
Scale of 4 Chains to an Inch.

C. H. VINCE,
for Acting Surveyor-General.

II.—Block survey preliminary plan 1,748.

Lot.	Name of Land.	Extent., A. R. P.
1c	Kongahamulahenyaya (means of access)	0 0 10

and bounded as follows : on the north by Kongahamulahenyaya (private) ; on the east by Kongaswelawewa (tank and bund) to be declared the property of the Crown under the Waste Lands Ordinances ; on the south by Kongahamulawatta (T. P. 338,298) ; on the west by the village limit of Ihala Palamugedara.



Surveyor-General's Office,
Colombo, November 28, 1923.

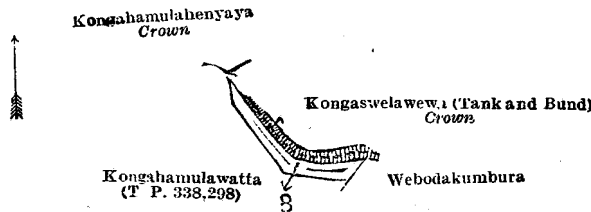
Scale of 4 Chains to an Inch.

C. H. VINCE,
for Acting Surveyor-General.

III.—Block survey preliminary plan 1,748.

Lot.	Name of Land.	Extent, A. R. P.
8	Kongahamulahena (reservation for bund)	0 0 22

and bounded as follows : on the north by Kongahamulahenyaya to be declared the property of the Crown under the Waste Lands Ordinances, Kongaswelawewa (tank and bund) to be declared the property of the Crown under the Waste Lands Ordinances ; on the east by Webodakumbura claimed by Dissanayake Mudiyansele Ranmenika and others ; on the south by Kongahamulawatta (T. P. 338,298) ; on the west by Kongahamulawatta (T. P. 338,298).



Surveyor-General's Office,
Colombo, November 28, 1923.

Scale of 4 Chains to an Inch.

C. H. VINCE,
for Acting Surveyor-General.

F. LEACH,
Special Officer.

February 2, 1924.

The consent of His Excellency the Governor has been obtained to the publication of the above order under section 4 (2) of the said Ordinances.

Dated at Colombo, this 26th day of March, 1924.

B. BELLETH,
for Colonial Secretary.

Kurunegala S. O. No. 3,501.

Order under Section 2 of "The Waste Lands Ordinances of 1897, 1899, 1900, and 1903," declaring Land to be Crown Property.

In the matter of the lands commonly called or known as Patahagahamulahena, &c., situate in the village of Hunnelembuwa, in the Giratalane korale of the Dewamedhi hatpattu of the Kurunegala District, in the North-Western Province, and of "The Waste Lands Ordinances of 1897, 1899, 1900, and 1903."

THE notice required by section 1 of "The Waste Lands Ordinances of 1897, 1899, 1900, and 1903," having been duly published in manner prescribed by that section in respect of the above-named lands (*vide* Notice No. 8,239), and no claim having been made to the said lands or to any interest therein within the period of three months from the date specified in the said notice, I, Frank Leach, Special Officer appointed under section 28 of the said Ordinances, under and by virtue of the powers vested in me in that behalf by section 2 of the said Ordinances, do hereby on this 28th day of March, 1924, order and declare that the said lands, as more fully described herein below, situate in the village of Hunnelembuwa, in the Giratalane korale of the Dewamedhi hatpattu of the Kurunegala District, in the North-Western Province, and shown as lots 5 and 27 in block survey preliminary plan 1,804 and in the annexed diagrams, and containing in extent 7 acres 3 roods and 4 perches, are the property of the Crown.

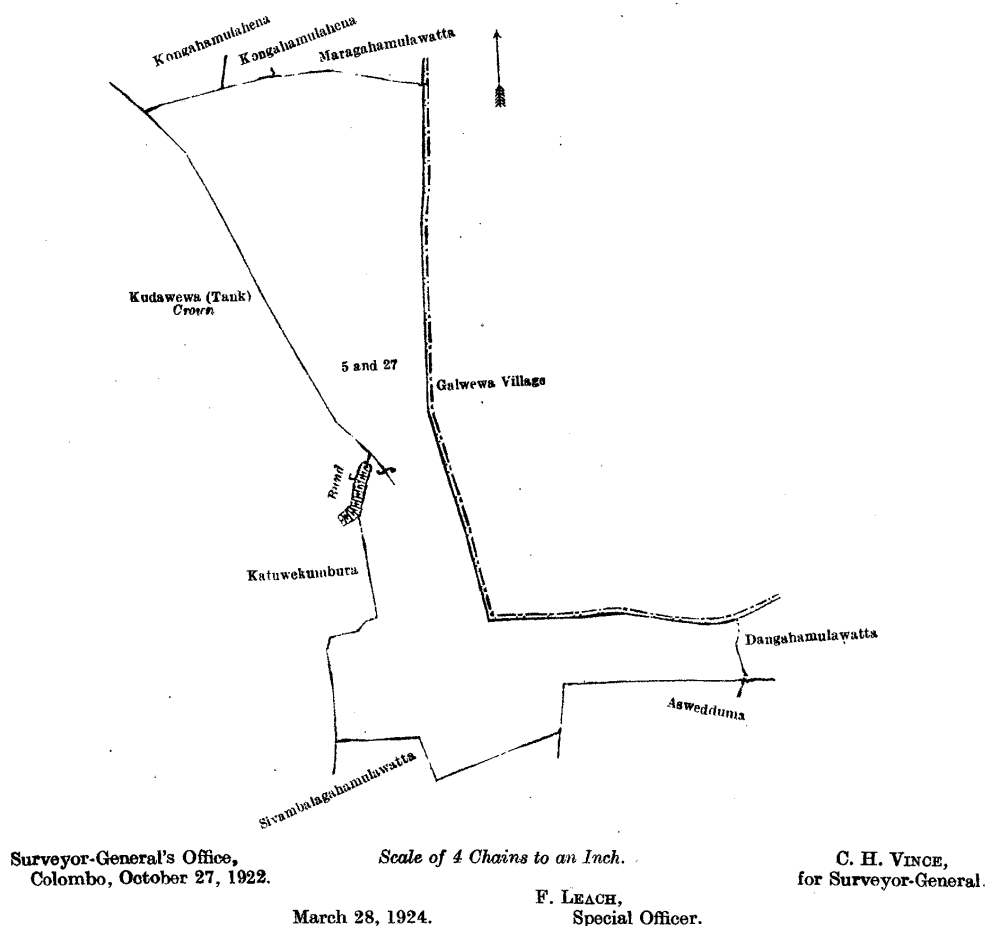
Description of the Lands referred to.

The following lot situate in the village of Hunnelembuwa, in the Giratalane korale of the Dewamedhi hatpattu of the Kurunegala District, in the North-Western Province, as described in the annexed diagram :—

Lot.	Name of Land.	Extent, A. R. P.
5	Patahagahamulahena	7 2 31
27	Kongahamulahenyaya (reservation for tank bund)	0 0 13

7 3 4

and bounded as follows : on the north by Kongahamulahena claimed by Kumarasingha Mudiyansele Banda, Kongahamulahena Crown, Maragahamulawatta Crown ; on the east by the village limit of Galwewa, Dangahamulawatta sold by Crown ; on the south by Aswedduma claimed by Weerasekera Bamunumudiyansele Pinhami and others, Siyambalahamulawatta claimed by Weerasekera Bamunumudiyansele Menikrala and others ; on the west by Katuwekumbura claimed by Rajaguru Mudiyansele Appuhami and others, a bund, Kudawewa (tank) claimed by the Crown.



Kurunegala S. O. No. 3,502.

**Order under Section 2 of "The Waste Lands Ordinances of 1897, 1899, 1900, and 1903,"
declaring Land to be Crown Property.**

In the matter of the land commonly called or known as Gallanpawewatta (reservation for Gansabhawa road), situate in the village of Radapola, in the Ihawalasideke korale of the Hiriyala hatpattu of the Kurunegala District, in the North-Western Province, and of "The Waste Lands Ordinances of 1897, 1899, 1900, and 1903."

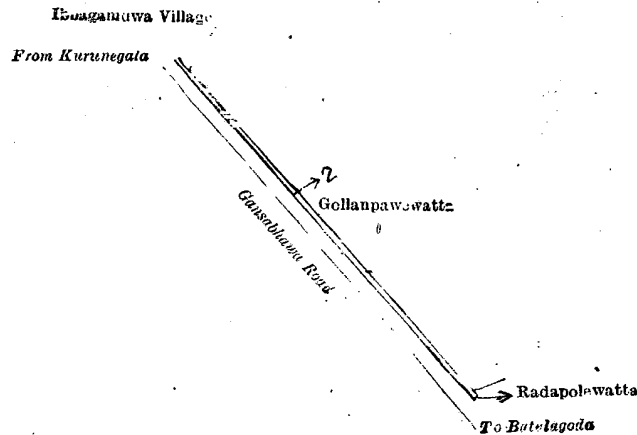
THE notice required by section 1 of "The Waste Lands Ordinances of 1897, 1899, 1900, and 1903," having been duly published in manner prescribed by that section in respect of the above-named land (*vide* Notice No. 8,461), and no claim having been made to the said land or to any interest therein within the period of three months from the date specified in the said notice, I, Frank Leach, Special Officer appointed under section 28 of the said Ordinances, under and by virtue of the powers vested in me in that behalf by section 2 of the said Ordinances, do hereby on this 18th day of March, 1924, order and declare that the said land, as more fully described herein below, situate in the village of Radapola, in the Ihawalasideke korale of the Hiriyala hatpattu of the Kurunegala District, in the North-Western Province, and shown as lot 2 in preliminary plan 5,108 and in the annexed diagram, and containing in extent 9 perches, is the property of the Crown.

Description of the Land referred to.

The following lot situate in the village of Radapola, in the Ihawalasideke korale of the Hiriyala hatpattu of the Kurunegala District, in the North-Western Province, as described in the annexed diagram:—

Lot.	Name of Land.	Extent, A. R. P.
2	Gallanpawewatta (reservation for Gansabhawa road)	0 0 9

and bounded as follows: on the north by the village limit of Ibbagamuwa, Gallanpawewatta sold by the Crown; on the east by Gallanpawewatta sold by the Crown, Radapolewatta claimed by Tambi Lebbe; on the south by Radapolewatta claimed by Tambi Lebbe, the Gansabhawa road from Batalagoda to Kurunegala; on the west by the Gansabhawa road from Batalagoda to Kurunegala, the village limit of Ibbagamuwa.



Surveyor-General's Office,
Colombo, July 9, 1923.

Scale of 4 Chains to an Inch.

C. H. VINCE,
for Surveyor-General.

March 18, 1924.

F. LEACH,
Special Officer.

Kurunegala S. O. No. 3,503.

Order under Section 4, Sub-section (1), of "The Waste Lands Ordinances of 1897, 1899, 1900, and 1903," declaring Land to be Crown Property.

In the matter of the land commonly called or known as Paluwattehena, situate in the village of Dambagollagama, in the Giratalane korale of the Dewamedhi hatpattu of the Kurunegala District, in the North-Western Province, and of "The Waste Lands Ordinances of 1897, 1899, 1900, and 1903."

WHEREAS in pursuance of section 1 of the said Ordinances it was duly notified on the 24th day of August, 1923, that if no claim to the land commonly called or known as Paluwattehena, situate in the village of Dambagollagama, in the Giratalane korale of the Dewamedhi hatpattu of the Kurunegala District, in the North-Western Province, containing in extent 7 acres and 18 perches, and shown as lot 10 in block survey preliminary plan 1,815 and in the annexed diagram, was made to Norman Albert Hampton, Special Officer appointed under section 28 of the said Ordinances, within the period of three months from the date specified in such notice, such land would be declared the property of the Crown, and dealt with on account of the Crown (*vide* Notice No. 8,411):

And whereas (1) Kithagamayalagegedera Buriya, (2) ditto Menika, (3) ditto Puncha, (4) Manannalage Pina, (5) ditto Kiripuncha, (6) ditto Rota, (7) Manannalage Sitti, and (8) Kitagamayalage Guruwa made claim to the above-mentioned lot 10; and whereas the said 1st, 2nd, 3rd, 4th, 5th, 6th, 7th, and 8th claimants withdrew their claims to the above-mentioned lot 10 of this order; I, Frank Leach, Special Officer appointed under section 28 of the said Ordinances, under and by virtue of the powers vested in me in that behalf by section 4 of the said Ordinances, do hereby on this 28th day of March, 1924, order and declare, under section 4, sub-section (1), of the said Ordinances, that the said land, as more fully described herein below, is the property of the Crown.

Description of the Land referred to.

The land commonly called or known as Paluwattehena, situate in the village of Dambagollagama, in the Giratalane korale of the Dewamedhi hatpattu of the Kurunegala District, in the North-Western Province, containing in extent 7 acres and 18 perches, shown as lot 10 in block survey preliminary plan 1,815 and in the annexed diagram, and bounded as follows: on the north by Kongahamulawela claimed by Manannalage Sitti, Kongahamulahenyaya and Paragawawatta (reservation for tank bund) declared to be the property of the Crown under the Waste Lands Ordinances, Dambagollagamawewa (tank bund) declared to be the property of the Crown under the Waste Lands Ordinances; on the east by the village limit of Welipitiya; on the south by a part of the Gansabhawa road from Welipitiya to Hettipola (the village limit of Akurana), Dangahamulawatta sold by Crown, part of Gansabhawa road from Welipitiya to Hettipola (the village limit of Akurana); on the west by Paluwatta claimed by Manannalage Kiri Unga and others.

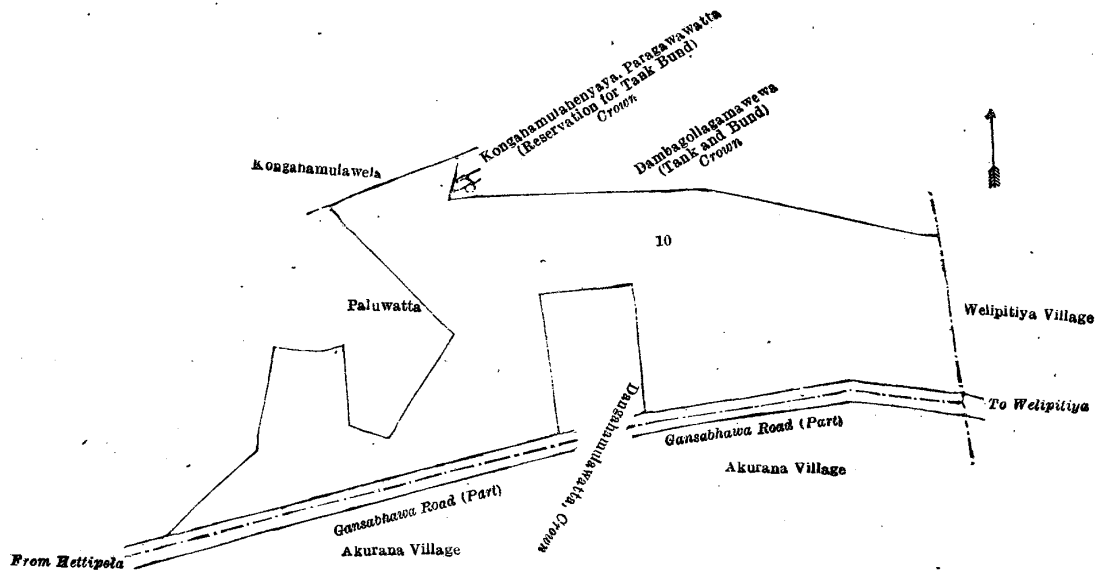
[For Diagram see page 756.]

Kurunegala S. O. No. 3,504.

Order under Section 2 of "The Waste Lands Ordinances of 1897, 1899, 1900, and 1903," declaring Land to be Crown Property.

In the matter of the lands commonly called or known as Karambewatta (reservation for Mala-ela), &c., situate in the village of Bamunussa, in the Kudagalboda korale of the Weudawili hatpattu of the Kurunegala District, in the North-Western Province, and of "The Waste Lands Ordinances of 1897, 1899, 1900, and 1903."

THE notice required by section 1 of "The Waste Lands Ordinances of 1897, 1899, 1900, and 1903," having been duly published in manner prescribed by that section in respect of the above-named lands (*vide* Notice No. 8,421), and no claim having been made to the said lands or to any interest therein within the period of three months from the date specified in the said notice, I, Frank Leach, Special Officer appointed under section 28 of the said Ordinances, under and by virtue of the powers vested in me in that behalf by section 2 of the said Ordinances, do hereby on this 24th day of March, 1924, order and declare that the said lands, as more fully described herein below, situate in the village of Bamunussa, in the Kudagalboda korale of the Weudawili hatpattu of the Kurunegala District, in the North-Western Province, and shown as lots c 118, d 118, and e 118 in preliminary plan 4,538 and in the annexed diagram, and containing in extent 6 acres 3 roods and 39 perches, are the property of the Crown.



Surveyor-General's Office,
Colombo, May 4, 1923.

Scale of 4 Chains to an Inch.

C. H. VINCE,
for Surveyor-General.

March 28, 1924.

F. LEACH,
Special Officer.

Description of the Lands referred to.

The following lot situate in the village of Bamunussa, in the Kudagalboda korale of the Weudawili hatpattu of the Kurunegala District, in the North-Western Province, as described in the annexed diagram :—

Preliminary plan 4,538.			
Lot.	Name of Land.		Extent, A. R. P.
C 118 ..	Karambewatta (reservation for Mala-ela)	1 0 27
D 118 ..	Do. (reservation for Sitha-ela)	3 0 13
E 118 ..	Do. (encroachment on reservation)	2 2 39
			6 3 39

and bounded as follows : on the north by Mala-ela, Ebbewattepitiya claimed by Heen Appu ; on the east by Karambewatta sold by the Crown, T. P. 145,686, Gansabhawa road and reservation, Labupelessehena claimed by W. L. R. Salgado ; on the south by Labupelessehena claimed by W. L. R. Salgado, Sitha-ela ; on the west by Sitha-ela, Mala-ela.

[For Diagram see page 757.]

Kurunegala S. O. No. 3,505.

Order under Section 2 of "The Waste Lands Ordinances of 1897, 1899, 1900, and 1903," declaring Land to be Crown Property.

In the matter of the lands commonly called or known as Kongahawatta, Paranawatta, &c., situate in the village of Dunupotagama, in the Pahalawisideke korale of the Wannu hatpattu of the Kurunegala District, in the North-Western Province, and of "The Waste Lands Ordinances of 1897, 1899, 1900, and 1903."

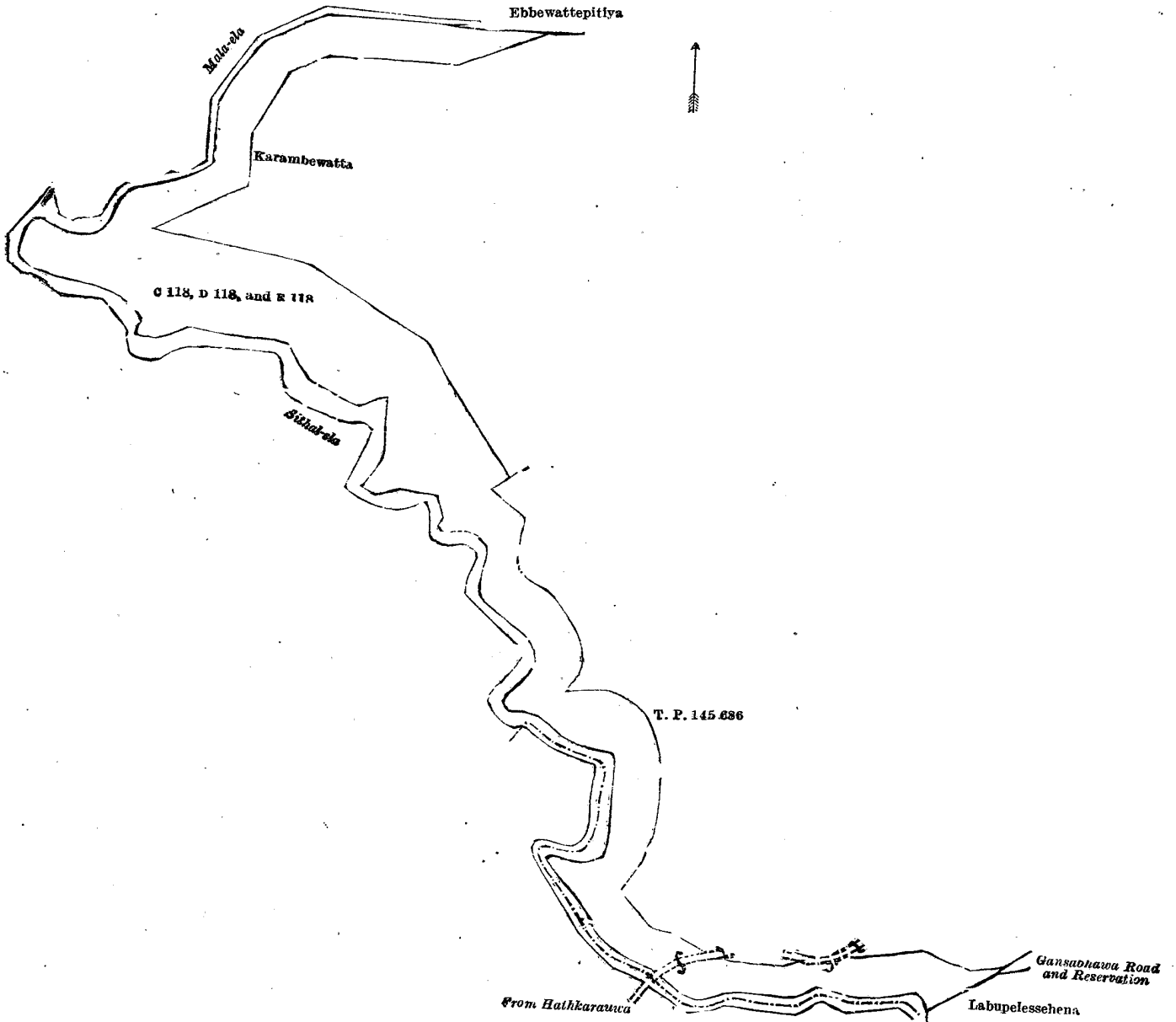
THE notice required by section 1 of "The Waste Lands Ordinances of 1897, 1899, 1900, and 1903," having been duly published in manner prescribed by that section in respect of the above-named lands (*vide* Notice No. 8,448), and no claim having been made to the said lands or to any interest therein within the period of three months from the date specified in the said notice, I, Frank Leach, Special Officer appointed under section 28 of the said Ordinances, under and by virtue of the powers vested in me in that behalf by section 2 of the said Ordinances, do hereby on this 3rd day of March, 1924, order and declare that the said lands, as more fully described herein below, situate in the village of Dunupotagama, in the Pahalawisideke korale of the Wannu hatpattu of the Kurunegala District, in the North-Western Province, and shown as lots 25, 17, 1, 2, 3, 4, 5, 6, 7, 7½, 9, 12, 18, 30, 31, 32, 35, 36, 37, 38, 39, 42, 45, 45½, 46, 48, 49, and 50 in block survey preliminary plan 1,887 and in the annexed diagrams, and containing in extent 231 acres and 11 perches, are the property of the Crown.

Description of the Lands referred to.

The following lots situate in the village of Dunupotagama, in the Pahalawisideke korale of the Wannu hatpattu of the Kurunegala District, in the North-Western Province, as described in the annexed diagrams :—

I.—Block survey preliminary plan 1,887.

Lot.	Name of Land.	Extent, A. R. P.
25 ..	Kongahawatta ..	0 0 5



Surveyor-General's Office,
Colombo, May 4, 1923.

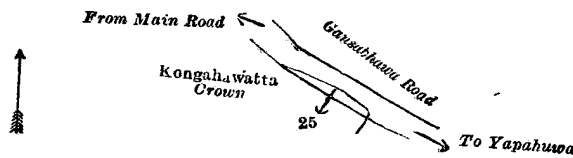
Scale of 4 Chains to an Inch.

C. H. VINCE,
for Surveyor-General.

March 24, 1924.

F. LEACH,
Special Officer.

and bounded as follows : on the north and east by the Gansabhawa road to Yapahuwa ; on the south and west by Kongahawatta sold by Crown.



Surveyor-General's Office,
Colombo, July 4, 1923.

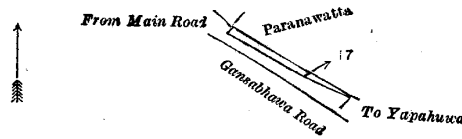
Scale of 4 Chains to an Inch.

C. H. VINCE,
for Surveyor-General.

II.—Block survey preliminary plan 1,887.

Lot.	Name of Land.	Extent, A. B. P.
17	Paranawatta	0 0 8

and bounded as follows : on the north and east by Paranawatta claimed by Heratnudiyansele Ausadahami, ex Arachchi ; on the south and west by Gansabhawa road from Yapahuwa.



Surveyor-General's Office,
Colombo, July 4, 1923.

Scale of 4 Chains to an Inch.

C. H. VINCE,
for Surveyor-General.

III.—Block survey preliminary plan 1,887.

Lot.	Name of Land.	Extent, A. R. P.	Lot.	Name of Land.	Extent, A. R. P.
1	Tembilkonehenyaya	37 3 39	35	Medawewa (tank and bund)	9 3 25
2	Galkaryawewa (tank and bund)	1 1 36	36	Gansabhawa road and reservation	0 2 20
3	Ihala-asweddumahena (cemetery)	0 3 35	37	Siyambalagahawatta, Bambarabokke- yaya	102 0 25
4	Ihala-asweddumawewa (tank and bund)	1 0 20	38	Meegahamulahena (reservation for tank bund)	0 0 13
5	Ihala-asweddumahena (cart track to cemetery)	0 0 21	39	Ela	0 0 4
6	Gansabhawa road (part of)	1 0 38	42	Do.	0 0 27
7	Galapaulahena	11 1 31	45	Kanuketiya-ela	0 2 10
7½	Ihala-asweddumahena (reservation for tank bund)	0 0 6	45½	Do. (part of)	0 0 20
9	Tuttiriwewa (tank and bund)	3 0 14	46	Nagollahena	16 2 31
12	Dangaha-asweddumawewa (tank and bund)	1 0 26	48	Ela	0 0 19
18	Gansabhawa road and reservation	0 3 20	49	Kumbukgahahena (reservation for tank bund)	1 0 17
30	Galakumburehena	23 3 38	50	Pahalagamawewa (tank and bund)	9 3 14
31	Kadurugahadahupotawewa (tank and bund)	2 1 18			230 3 38
32	Kongahamulahena	3 2 31			

and bounded as follows : on the north by the village limit of Diullewa, the village limit of Pailigama (part of road) ; on the east by the village limit of Pailigama (part of road), the village limit of Yapahuwa ; on the south by the boundary of the Katuwana korale (the village limit of Wadugama) ; on the west by the boundary of the Katuwana korale (the village limit of Wadugama), the village limit of Diullewa.

NOTE.—The following lots lying within the above-mentioned boundaries are excluded from this part of the order, and their aggregate acreage of 83 acres 2 roods and 37 perches is not included in the acreage of 230 acres 3 roods and 38 perches given above :—

Block survey preliminary plan 1,887.

Lot.	Name of Land.	Extent, A. R. P.	Lot.	Name of Land.	Extent, A. R. P.
A 1A	Kongahamulawatta	2 0 24	B 28	Kongahahena	0 1 33
A 8	Galkaryawewa and Ihala-aswed- dumaku bura	8 2 20	B 29	Galakumburawatta	0 0 28
A 10	Kongahakamatha (threshing-floor)	0 0 15	B 33	Kongahamulakamatha (threshing- floor)	0 0 15
A 11	Dangaha-aswedduma and Tuttiri- wela	6 1 6	B 34	Meegahawatta	4 3 36
A 13	Dangaha-aweddumakumbura	0 1 34	B 40	Siyambalagahakumbura, Makul- gahakumbura, Bogahakumbura, Galakumbura, Kadurugahakum- bura, Meegahakumbura, Pahala- kumbura, and Dangahakumbura	28 0 18
A 14	Dangahamulawatta	1 2 16	B 41	Kohombagahakamatha (threshing- floor)	0 0 12
A 15	Wepillayayahena	0 3 27	37A	Siyambalagahamulawatta	3 1 8
A 16	Paranawatta	2 0 7	C 43	Kadurugahakumbura	12 1 27
A 17	Do.	0 0 8	C 44	Timbirigahamulakamatha (threshing- floor)	0 0 19
A 19	Kongahamulawatta	2 2 25	47	Kumbukgahakumbura	4 1 2
A 20	Bulugahawatta	0 2 3			83 2 37
A 21	Mylagahawatta	0 2 28			
A 22	Galapaulawatta	0 3 37			
B 23	Kadurugahawatta	0 2 6			
B 24	Ambagahamulawatta	0 2 34			
B 25	Kongahawatta	0 0 5			
B 26	Badahelawatta	0 3 11			
B 27	Kongahawatta	0 2 13			

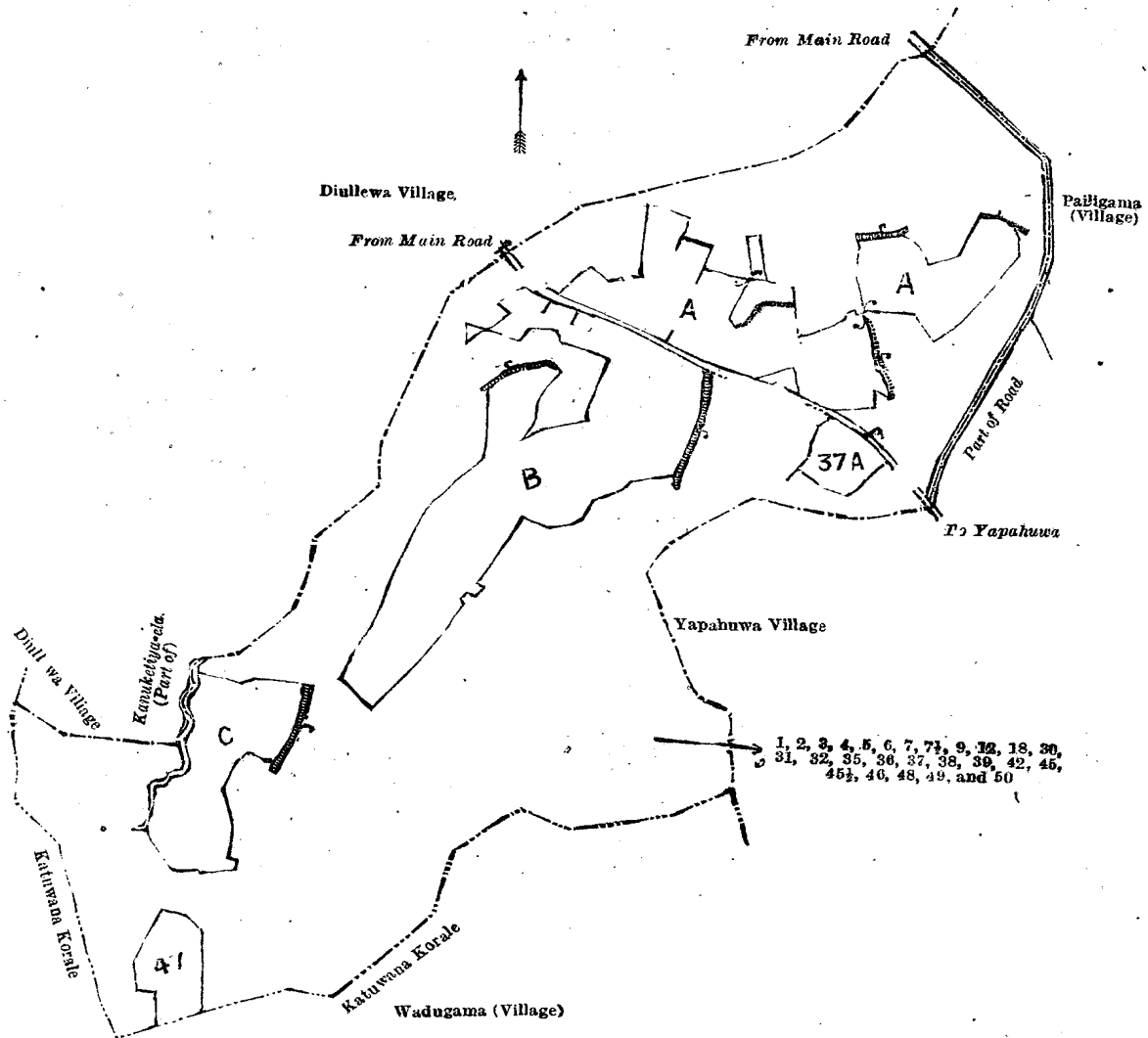
[For Diagram see page 759.]

Kurunegala S. O. No. 3,506.

Order under Section 2 of "The Waste Lands Ordinances of 1897, 1899, 1900, and 1903,"
declaring Land to be Crown Property.

In the matter of the lands commonly called or known as Rukattanagahamulahena (reservation for road), &c., situate in the village of Uda Tibbotuwawa, in the Udukaha korale of the Dewamedi hatpattu of the Kurunegala District, in the North-Western Province, and of "The Waste Lands Ordinances of 1897, 1898, 1900, and 1903."

THE notice required by section 1 of "The Waste Lands Ordinances of 1897, 1899, 1900, and 1903," having been duly published in manner prescribed by that section in respect of the above-named lands (*vide* Notice No. 8,470), and no claim having been made to the said lands or to any interest therein within the period of three months from the date specified



Surveyor-General's Office,
Colombo, April 25, 1923.

Scale of 16 Chains to an Inch.

C. H. VINCE,
for Surveyor-General.

March 3, 1924.

F. LEACH,
Special Officer.

in the said notice, I, Frank Leach, Special Officer appointed under section 28 of the said Ordinances, under and by virtue of the powers vested in me in that behalf by section 2 of the said Ordinances, do hereby on this 27th day of March, 1924, order and declare that the said lands, as more fully described herein below, situate in the village of Uda Tibbotuwawa, in the Udukaha korale of the Dewameddi hatpattu of the Kurunegala District, in the North-Western Province, and shown as lots 3, 6, and 7 in advance extract No. 3 of block survey preliminary plan 912 and in the annexed diagrams, and containing in extent 16 perches, are the property of the Crown.

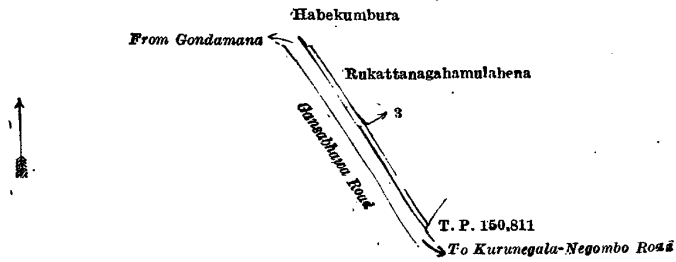
Description of the Lands referred to.

The following lots situate in the village of Uda Tibbotuwawa, in the Udukaha korale of the Dewamedi hatpattu of the Kurunegala District, in the North-Western Province, as described in the annexed diagrams:—

I.—Advance extract No. 3 of block survey preliminary plan 912.

Lot.	Name of Land.	Extent, A. R. P.
3	Rukattanagahamulahena (reservation for road)	0 0 7

and bounded as follows: on the north by Habekumbura claimed by Punchirala and others, Rukattanagahamulahena sold by the Crown; on the east by Rukattanagahamulahena sold by the Crown; on the south by T. P. 150,811, the Gansabhawa road from Godamana to Kurunegala-Negombo road; on the west by the Gansabhawa road from Gondamana to Kurunegala-Negombo road.



Surveyor-General's Office,
Colombo, August 21, 1923.

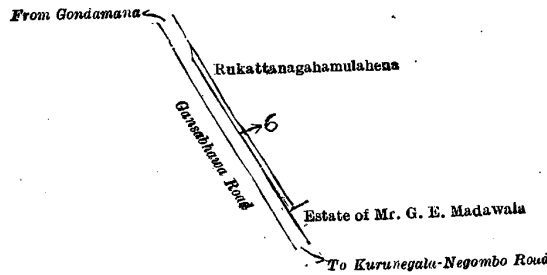
Scale of 4 Chains to an Inch.

C. H. VINCE,
for Surveyor-General.

II.—Advance extract No. 3 of block survey preliminary plan 912.

Lot.	Name of Land.	Extent, A. R. P.
6	Rukattanagahamulahena (reservation for road)	0 0 6

and bounded as follows: on the north by Rukattanagahamulahena sold by the Crown; on the east by Rukattanagahamulahena sold by the Crown; on the south by the estate of Mr. G. E. Madawala and the Gansabhawa road from Gondamana to Kurunegala-Negombo road; on the west by the Gansabhawa road from Gondamana to Kurunegala-Negombo road.



Surveyor-General's Office,
Colombo, August 21, 1923.

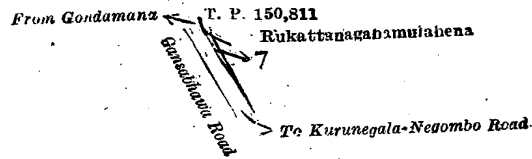
Scale of 4 Chains to an Inch.

C. H. VINCE,
for Surveyor-General.

III.—Advance extract No. 3 of block survey preliminary plan 912.

Lot.	Name of Land.	Extent, A. R. P.
7	Rukattanagahamulahena (reservation for road)	0 0 3

and bounded as follows: on the north by T. P. 150,811; on the east by Rukattanagahamulahena sold by the Crown; on the south by the Gansabhawa road from Gondamana to Kurunegala-Negombo road; on the west by the Gansabhawa road from Gondamana to Kurunegala-Negombo road.



Surveyor-General's Office,
Colombo, August 21, 1923.

Scale of 4 Chains to an Inch.

C. H. VINCE,
for Surveyor-General.

March 27, 1924.

F. LEACH,
Special Officer.

Anuradhapura S. O. No. 1,157.

**Order under Section 2 of "The Waste Lands Ordinances of 1897, 1899, 1900, and 1903,"
declaring Land to be Crown Property.**

In the matter of the lands commonly called or known as Millagamayaya, &c., situate in the village of Malawa, in the Wewu tulana of Kalagam korale south of the Kalagam palata, in the North-Central Province, and of "The Waste Lands Ordinances of 1897, 1899, 1900, and 1903."

THE notice required by section 1 of "The Waste Lands Ordinances of 1897, 1899, 1900, and 1903," having been duly published in manner prescribed by that section in respect of the above-named lands (*vide* Notice No. 8,412), and no claim having been made to the said lands or to any interest therein within the period of three months from the date specified in the said notice, I, Louis Lucian Hunter, Special Officer appointed under section 28 of the said Ordinances, under and by virtue of the powers vested in me in that behalf by section 2 of the said Ordinances, do hereby on this 3rd day of March, 1924, order and declare that the said lands, as more fully described herein below, situate in the village of Malawa, in the Wewu tulana of Kalagam korale south of the Kalagam palata, in the North-Central Province, and shown as lots, 1, 2, 3, 3A, 3B, 3C, 3D, 3E, 4, 5, 7, 8, 9, 10, 11, 13, 14, 15, 16, 17, 20, 21, 22, 23, 24, 25, 26, 27, 28, 29, 30½, 31, 32, 33, 34, 34½, 34¾, 35, 36, 37, 37A, 39, 40, 43, 44, 46, 47, 52, 55, 57, and 38A in block survey preliminary plan 864 and in the annexed diagrams, and containing in extent 860 acres 3 roods and 13·4 perches, are the property of the Crown.

Description of the Lands referred to.

The following lots situate in the village of Malawa, in the Wewu tulana of Kalagam korale south of the Kalagam palata, in the North-Central Province, as described in the annexed diagram:—

I.—Block survey preliminary plan 864.

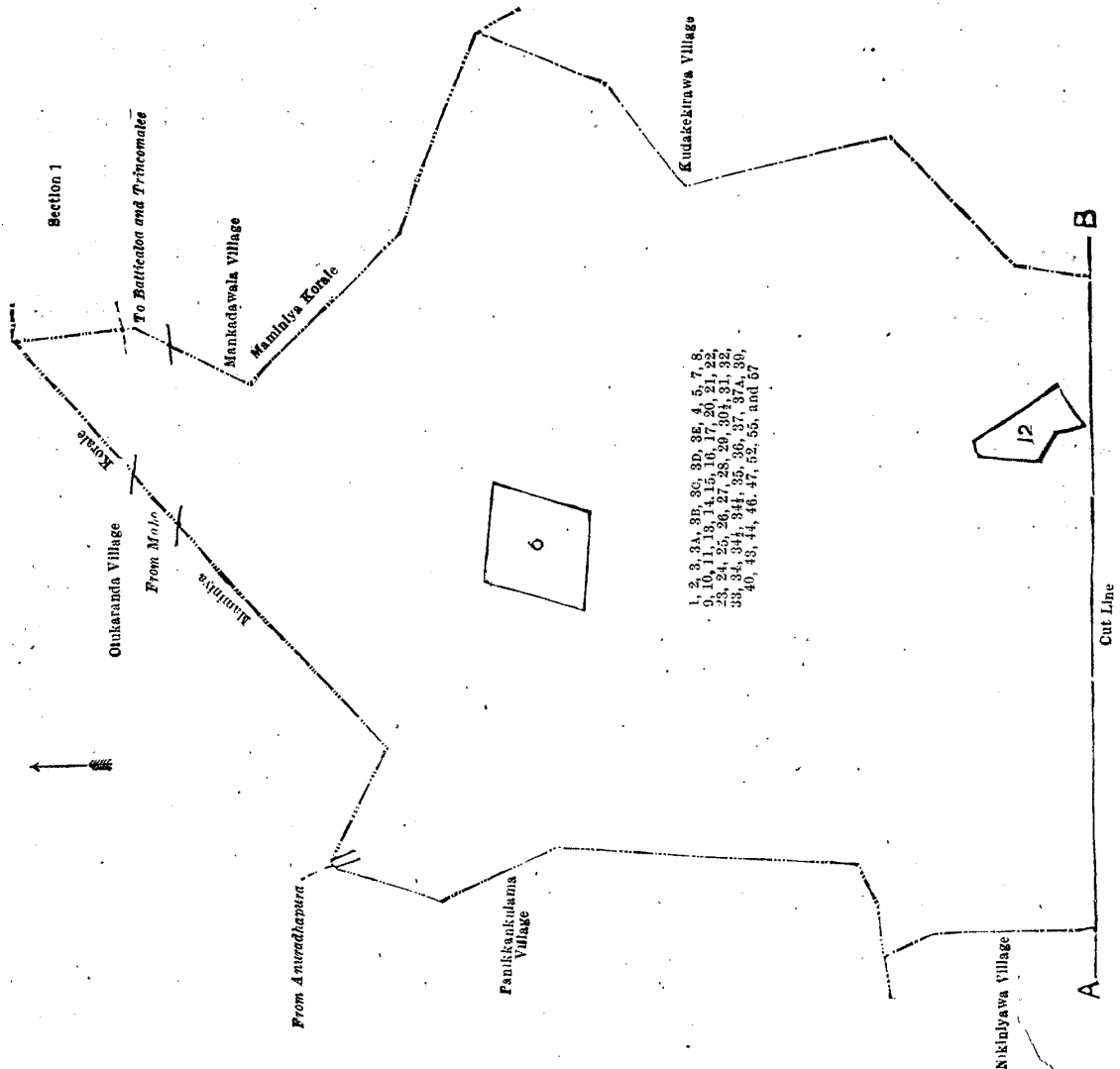
Lot.	Name of Land.	Extent, A. R. P.	Lot.	Name of Land	Extent, A. R. P.
1	Millagamayaya	6 1 1·4	26	Hundugalahena <i>alias</i> Kadurugahakottuwa	0 1 7
2	Do.	7 2 22	27	Yodakanda (bund, abandoned)	0 1 30
3	Heenthambalagalayaya, Ihalagamayaya, Palugahawalayaya, Millagamayaya	11 0 29	28	Malwatta, Alukolawatta (reservation for bund)	1 2 7
3A	Dickyaya	2 2 6	29	Malwatta (old P. W. D. premises)	1 1 15
3B	Do.	23 0 39	30½	Welkottuwa (reservation for road)	0 0 23
3C	Kongahaidama <i>alias</i> Kongahahena	8 0 28	31	Horrow-ela (channel)	0 0 9
3D	Kudakepuhena, Namadawawahena, Dickyaya, Kotuhena, Mahayaya, and Bakamunagalayaya	283 0 36	32	Welkottuwa, Pansalawatta (reservation for road)	0 3 22
3E	Bakamunagalayaya	0 1 2	33	Road from Talawa to Kekirewa	2 1 3
4	Wekanda (tank bund)	0 3 34	34	Pansalagawa-accarehena (reservation for road)	0 2 28
5	Namadawewalanda (reservation for tank bund)	0 2 28	34½	Do. (do.)	0 0 29
7	Bakamunagalayaya (reservation for road)	1 1 24	34¾	Do. (do.)	0 0 11
8	Main road from Kandy-Jaffna	4 0 26	35	Kahatagahahena	3 3 20
9	Heenthambalagalayaya (reservation for road)	1 0 34	36	Cart track to Nikiniyawa	0 0 18
10	Heenthambalagalahena, Badanagalahena, Wessivetichchiwalahena	119 0 37	37	Diggala, Bogahayaya, Dampalagalahena, Meegahawewa	110 1 9
11	Malawewewa (tank and bund)	103 0 36	37A	Helambagahaidama <i>alias</i> Helambagahahena	2 0 18
13	Hundugalahena (reservation for road)	1 1 6	39	Maligatennehena (reservation for streams)	0 2 4
14	Dickyaya (reservation for road)	1 0 6	40	Maragahawatta, Kolongahawatta, Batuhena, Maligatenna (reservation for road)	1 0 20
15	Hundugalahena	3 0 25	43	Mylagahawatta	0 1 2
16	Footpath from the road to the tank	0 0 5	44	Tisbamba (sanitary reserve)	13 1 8
17	Maragahawatta (P. W. D. cooly line premises)	1 2 4	46	Main road (half area of road)	0 0 20
20	Hundugalahena <i>alias</i> Kadurugahakottuwa	3 1 29	47	Batuhena	38 3 17
21	Wan-ela (stream)	0 1 39	52	Ela (stream)	0 0 9
22	Wekandaidama (reservation for tank bund)	0 0 22	55	Keeriyagahahena, Dematayaya, Thalakolahena, Kirimetiyyawahena	97 0 12
23	Footpath from the tank to high road	0 0 2	57	Ela (stream)	0 0 5
24	Hundugalahena <i>alias</i> Kadurugahakottuwa	0 1 15			
25	Footpath	0 0 4			860 2 5·4

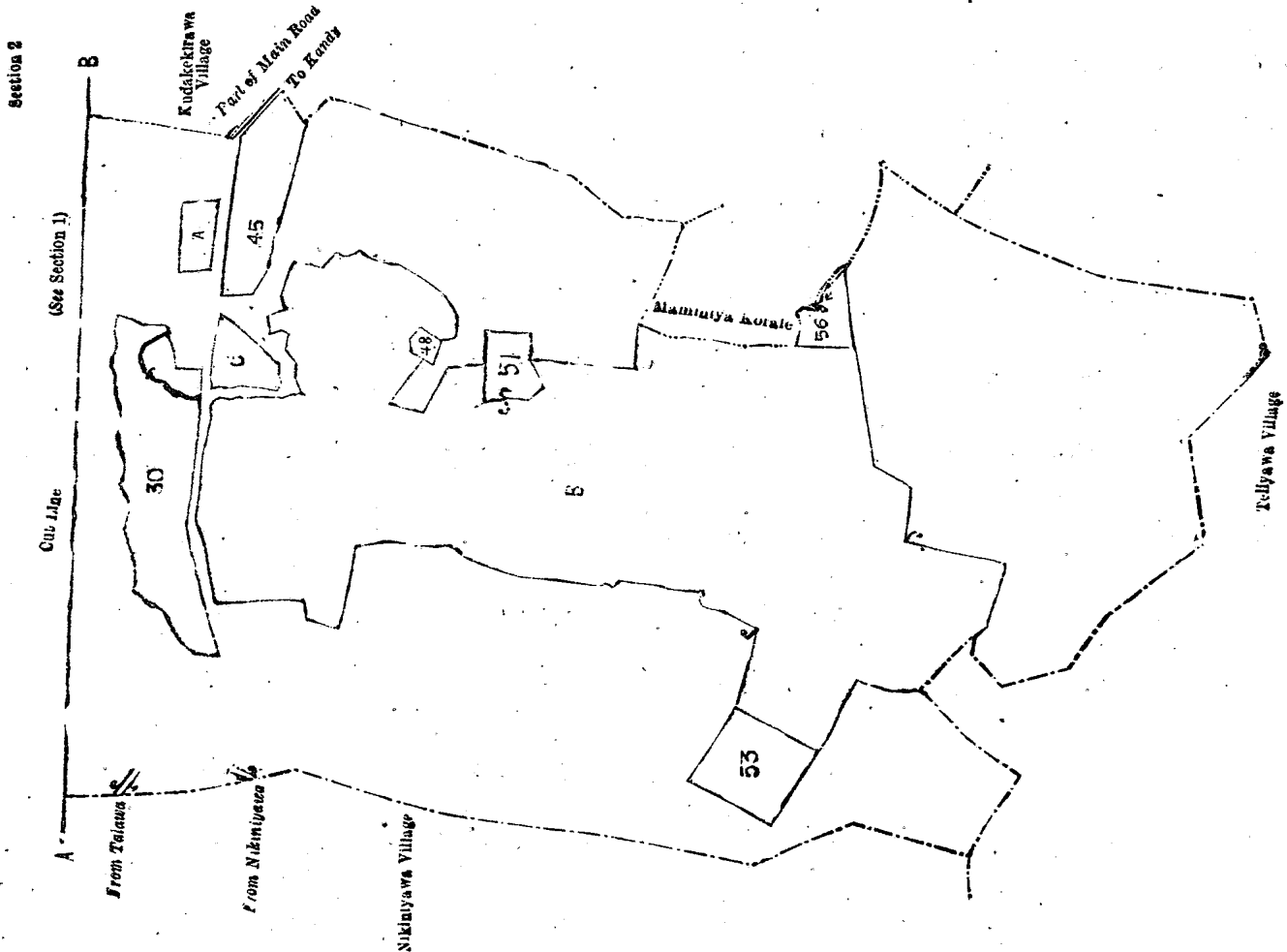
and bounded as follows: on the north by the boundary of the Maminiya korale (the village limit of Olukaranda), the boundary of the Maminiya korale (the village limit of Mankadawala); on the east by the boundary of the Maminiya korale (the village limit of Mankadawala), the village limit of Kudakekirawa, the boundary of the Maminiya korale, the village limit of Teliyawa; on the south by the village limit of Teliyawa; on the west by the village limit of Nikiniyawa, the boundary of the Maminiya korale (the village limits of Panikkankulama, Olukaranda).

NOTE.—The following lots lying within the above-mentioned boundaries are excluded from this part of the order, and their aggregate acreage of 198 acres 2 roods and 39 perches is not included in the acreage of 860 acres 2 roods 5 4 perches given above :—

Block survey preliminary plan 864.

Lot.	Name of Land.	Extent, A. R. P.	Lot.	Name of Land.	Extent, A. R. P.
A 18	Schoolewatta (T. P. 222,574)	1 3 10	6	Namadawewa-accara (T. P. 349,273)	9 2 3
A 19	Do. (T. P. 355,458)	0 0 15	12	Maragahawatta (T. P. 344,451)	4 0 9
B 38	Mahawela, Pansalagawa-accare, Maha-accare, Meegaha-accare, Keeriyagaha-accare, Pansalagawa-accare, Kirimetiya, Elagawa-accare, Puranawatta (T. Ps. 204,175, 239,713, 342,367, 253,920, 234,545, 344,796, 334,496, 334,498, 287,282, 345,341, 345,583, 344,296, 344,297, 342,296, and part of T. Ps. 253,998, 253,999)	146 3 12	30	Pansalawatta, Welkottuwa, Alukolowatta (T. Ps. 238,288, 231,008, 231,009)	14 1 23
B 38A	Gangoda	0 1 8	45	Batuhena, Kolangahawatta, and Maragahawatta (T. Ps. 278,782, 329,453, 170,481)	7 1 9
B 51	Halambagahahena, (T. P. 357,873)	2 3 21	48	Siyambalagahawatta (T. P. 355,400)	0 2 5
B 54	Maha-accare (T. P. 355,460)	0 1 10	49	Not used	+
B 58	Halambagahakumbura	0 0 11	50	Do.	+
C 41	Maligatenne (T. P. 270,089)	2 1 34	53	Siyambalagahahena, Meegahawewaya (T. P. 355,459)	5 3 39
C 42	Maligatenne (T. Ps. 270,089, 355,478)	0 0 34	56	Dambagahahena <i>alias</i> Dambagaha-accare (T. P. 355,482)	1 3 36
					198 2 39





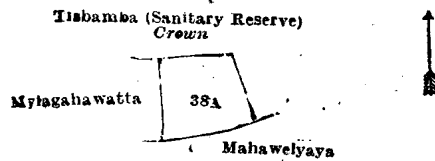
Surveyor-General's Office,
Colombo, March 20, 1923.
Lot. Name of Land.
38A .. Gangoda

Scale of 16 Chains to an Inch.

II.—Block survey preliminary plan 864.

C. H. VINCE,
for Surveyor-General.
Extent, A. R. P.
.. 0 1 8

and bounded as follows : on the north by Tisbamba (sanitary reserve) claimed by the Crown ; on the east by Tisbamba (sanitary reserve) claimed by the Crown ; on the south by Mahawelyaya (private) ; on the west by Mylagahawatta claimed by Addikar Mudiyansele Ukkurala.



Surveyor-General's Office,
Colombo, May 4, 1923.

Scale of 4 Chains to an Inch.

March 3, 1924.

L. L. HUNTER,
Special Officer

C. H. VINCE,
for Surveyor-General.

Anuradhapura S. O. No. 1,158.
Order under Section 2 of "The Waste Lands Ordinances of 1897, 1899, 1900, and 1903,"
declaring Land to be Crown Property.

In the matter of the lands commonly called or known as Mahavela (tank), Udakadawalawewa (tank), &c., situate in the village of Palugaswewa, in the Matombuwa tulana of the Matombuwa korale of the Hurulu palata, in the North-Central Province, and of "The Waste Lands Ordinances, of 1897, 1899, 1900, and 1903."

THE notice required by section 1 of "The Waste Lands Ordinances of 1897, 1899, 1900, and 1903," having been duly published in manner prescribed by that section in respect of the above-named lands (*vide* Notice No. 8,441), and no claim having been made to the said lands or to any interest therein within the period of three months from the date specified in the said notice, I, Louis Lucien Hunter, Special Officer appointed under section 28 of the said Ordinances, under and by virtue of the powers vested in me in that behalf by section 2 of the said Ordinances, do hereby on this 17th day of March, 1924, order and declare that the said lands, as more fully described herein below, situate in the village of Palugaswewa, in the Matombuwa tulana of the Matombuwa korale of the Hurulu palata, in the North-Central Province, and shown as lots 1, 2, 3, 4, 6, 7, 8, 11, 12, 13, 14, 15, 16, 17, 18, 19, 20, 21, 22, 23, 24, 25, 26, 27, 28, 29, 29A, 29B, 29C, 29D, 29E, 29F, 29G, 30, 31, 31A, 31B, 32, 33, 34, 35, 36, 37, 38, 40, 41, 45, 46, 48, 49, 50, 51, 52, 52A, 52B, 52C, 52D, 52E, 53, 54, 55, 55A, 55B, 55C, 56, 57, 58, 59, 60, 60A, 60B, 60C, 60D, 60E, 61, 62, 63, 64, 66, 67, 68, 68A, 69, 70, 71, 72, 73, 74, 75, 76, 78, 79, 79A, 79B, 79C, 79D, 80, 81, 81A, 81B, 81C, 81D, 81E, 81F, 82, 83, 84, 84A, and 87 in block survey preliminary plan 846 and in annexed diagram, and containing in extent 1,188 acres and 5·8 perches, are the property of the Crown.

Description of the Lands referred to.

The following lots situate in the village of Palugaswewa, in the Matombuwa tulana of the Matombuwa korale of Hurulu palata, in the North-Central Province, as described in the annexed diagram:—

Block survey preliminary plan 846.

Lot.	Name of Land.	Extent, A. R. P.	Lot.	Name of Land.	Extent, A. R. P.
1 ..	Mahawela (tank) ..	0 0 39.8	52C ..	Nugagahayaya (reservation for cart track) ..	0 1 24
2 ..	Do. (do.) ..	0 0 30.5	52D ..	Nugagahayaya ..	22 2 26
3 ..	Udakadawalawewa (tank) ..	0 2 2.2	52E ..	Cart track ..	0 0 4
4 ..	Kumbukgasyaya ..	0 0 37.3	53 ..	Palugaswewamukalana ..	12 3 6
6 ..	Accarawela ..	0 0 3.6	54 ..	Talgasmulayaya <i>alias</i> Nugagahayaya (reservation for main road) ..	0 0 36
7 ..	Do. ..	0 0 2.6	55 ..	Talgasmulayaya ..	6 3 33
8 ..	Do. ..	0 0 2	55A ..	Talgasmulayaya <i>alias</i> Kongahalanda ..	0 3 37
11 ..	Do. ..	0 0 1.2	55B ..	Talgasmulayaya (reservation for cart track) ..	0 0 8
12 ..	Kumbukgasyaya and Batulandeyaya ..	0 3 37.1	55C ..	Talgasmulayaya <i>alias</i> Ketakalagahaidama ..	1 0 6
13 ..	Do. ..	0 0 29.8	56 ..	Kolongahawatta ..	0 1 20
14 ..	Ela ..	0 0 1.8	57 ..	Talgasmulayaya <i>alias</i> Kolongahalandanda (reservation for cart track) ..	0 0 5
15 ..	Uipat-ela ..	0 0 19.7	58 ..	Main road ..	2 2 10
16 ..	Rambukgasyaya ..	2 1 30.7	59 ..	Talgasmulayaya <i>alias</i> Batuyaya (reservation for main road) ..	0 3 5
17 ..	Footpath ..	0 0 1.2	60 ..	Tisbamba ..	4 2 1
18 ..	Batulandeyaya ..	0 0 35.5	60A ..	Tisbamba (reservation for Gangoda) ..	0 0 39
19 ..	Talgasmulayaya <i>alias</i> Kongahalanda ..	1 2 1.1	60B ..	Do. ..	0 1 9
20 ..	Kolongahalanda (reservation for tank bund) ..	1 0 17.3	60C ..	Do. ..	0 1 17
21 ..	Talgasmulayaya <i>alias</i> Kolongahalandanda (reservation for main road) ..	0 1 18.1	60D ..	Do. ..	0 3 36
22 ..	Main road ..	0 2 27.6	60E ..	Do. ..	0 1 22
23 ..	Talgasmulayaya <i>alias</i> Batuyaya (reservation for main road) ..	0 2 17	61 ..	Tisbamba ..	0 0 12
24 ..	Talgasmulayaya <i>alias</i> Batuyaya (reservation for main road) ..	7 2 37.7	62 ..	Do. ..	0 0 23
25 ..	Footpath ..	0 0 20	63 ..	Do. ..	0 0 11
26 ..	Palugaswewamukalana ..	44 1 1	64 ..	Do. ..	0 0 5
27 ..	Gabyaya ..	338 2 9	66 ..	Iscolawatta (Government school and garden) ..	0 1 0
28 ..	Cart track ..	0 3 7	67 ..	Cart track ..	0 0 8
29 ..	Wambotuyaya <i>alias</i> Dalukgaleyaya ..	250 2 7	68 ..	Dambagahawatta ..	0 1 30
29A ..	Do. ..	21 1 26	68A ..	Do. ..	0 1 8
29B ..	Wambotuyaya (reservation for cart track) ..	0 1 11	69 ..	Footpath and reservation ..	0 1 0
29C ..	Do. (do.) ..	0 3 32	70 ..	Mahawela (reservation for main road) ..	0 1 24
29D ..	Do. (do.) ..	0 1 18	71 ..	Bogahalanda (do.) ..	0 2 15
29E ..	Do. (do.) ..	0 1 11	72 ..	Footpath (approach road to cemetery) ..	0 0 6
29F ..	Do. (do.) ..	0 0 3	73 ..	Minipitiya (cemetery) ..	1 0 4
29G ..	Do. (do.) ..	0 0 22	74 ..	Bogahalanda ..	49 3 3
30 ..	Palugaswewamukalana ..	27 0 25	75 ..	Cart track ..	1 0 4
31 ..	Cart track ..	0 1 38	76 ..	Bogahayaya ..	6 1 34
31A ..	Abandoned cart track ..	0 0 2	78 ..	Mahawela (tank) ..	5 0 30
31B ..	Cart track ..	0 0 29	79 ..	Kumbukgasyaya <i>alias</i> Batulanda ..	13 0 2
32 ..	Palugaswewa (tank and bund) ..	85 0 23	79A ..	Kumbukgasyaya <i>alias</i> Batulanda (tisbamba) ..	0 2 2
33 ..	Footpath ..	0 0 27	79B ..	Do. ..	0 2 6
34 ..	Moragodeyaya <i>alias</i> Dambagahalanda ..	60 1 25	79C ..	Kumbukgasyaya <i>alias</i> Batulanda (tisbamba) (reservation for footpath) ..	0 0 4
35 ..	Palugaswewamukalana ..	10 3 30	79D ..	Do. (do.) ..	0 0 2
36 ..	Moragodeyaya, Dambagahalanda (reservation for main road) ..	2 2 22	80 ..	Footpath ..	0 0 17
37 ..	Main road (part of) ..	0 1 12	81 ..	Dambagahayaya <i>alias</i> Batuyaya ..	19 1 21
38 ..	Moragodeyaya (reservation for tank bund) ..	0 2 25	81A ..	Dambagahayaya (tisbamba) ..	0 2 26
40 ..	Horow-ela (channel) ..	0 0 2	81B ..	Do. ..	0 2 6
41 ..	Kolongahalanda, Dambagahahenyaya, Batulandeyaya <i>alias</i> Dambagahaidama ..	5 3 27	81C ..	Bambaragahayaya <i>alias</i> Dambagahayaya <i>alias</i> Batuyaya ..	1 0 3
45 ..	Footpath and reservation ..	0 0 27	81D ..	Dambagahayaya (tisbamba) ..	1 2 14
46 ..	Batulandeyaya <i>alias</i> Dambagahaidama ..	2 2 12	81E ..	Batuyaya <i>alias</i> Dambagahayaya <i>alias</i> Bambaragahayaya ..	7 2 25
48 ..	Batulandeyayewatta <i>alias</i> Dambagahaidama ..	0 0 30	81F ..	Dambagahayaya (reservation for footpath) ..	0 0 5
49 ..	Batulandeyaya <i>alias</i> Dambagahaidama ..	4 0 2	82 ..	Kumbukgasyaya ..	0 0 30
50 ..	Cart track ..	0 0 20	83 ..	Uipat-ela ..	0 0 16
51 ..	Alapatwewa (tank and bund) ..	39 2 2	84 ..	Kumbukgasyaya ..	3 1 18
52 ..	Nugagahayaya <i>alias</i> Kiriwanewalaya ..	100 1 3	84A ..	Do. ..	1 0 17
52A ..	Nugagahayaya (reservation for cart track) ..	0 0 39	87 ..	Udakadawalawewa (tank) ..	0 0 18
52B ..	Do. (do.) ..	0 0 30			

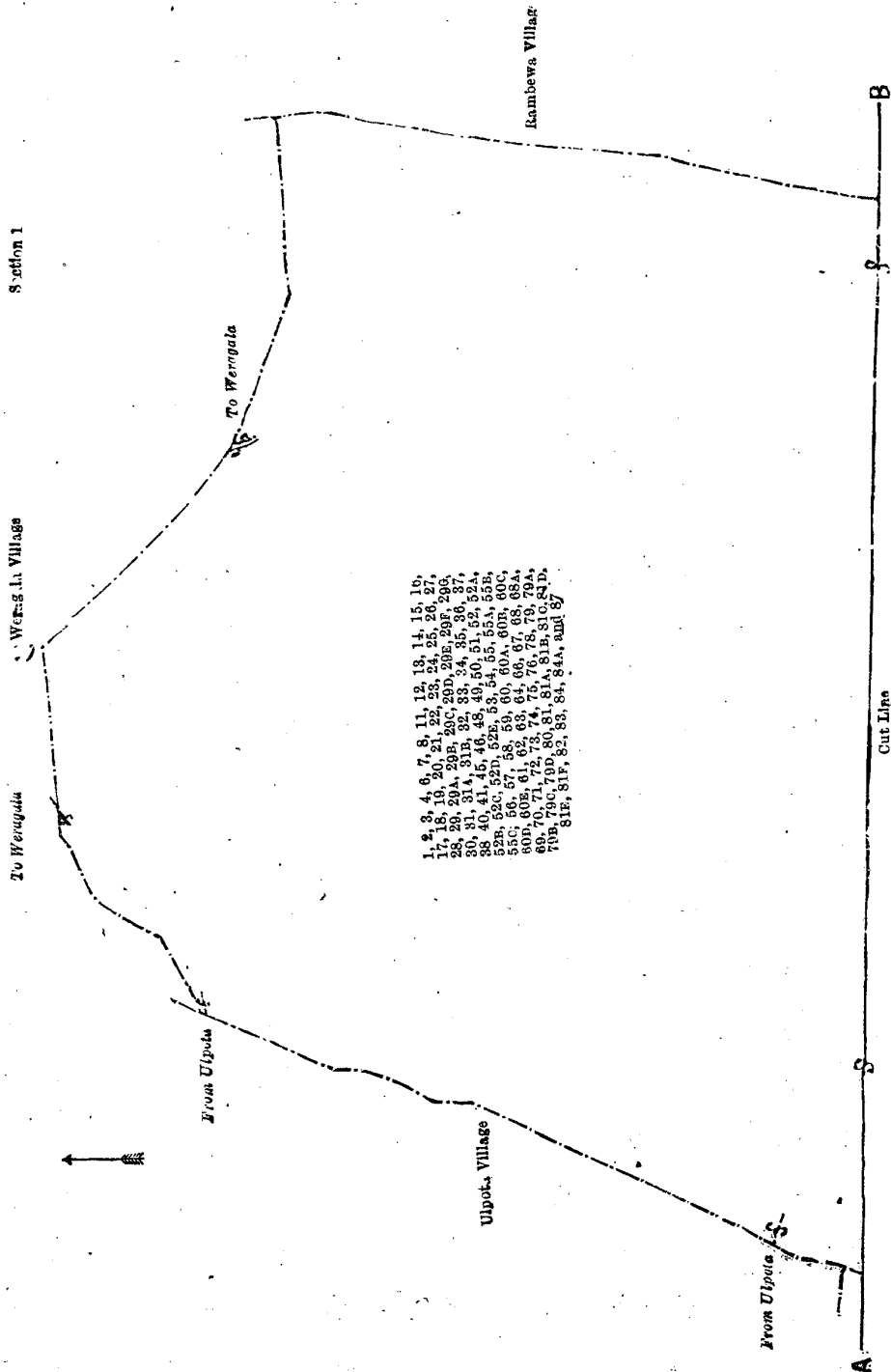
1,188 0 5.8

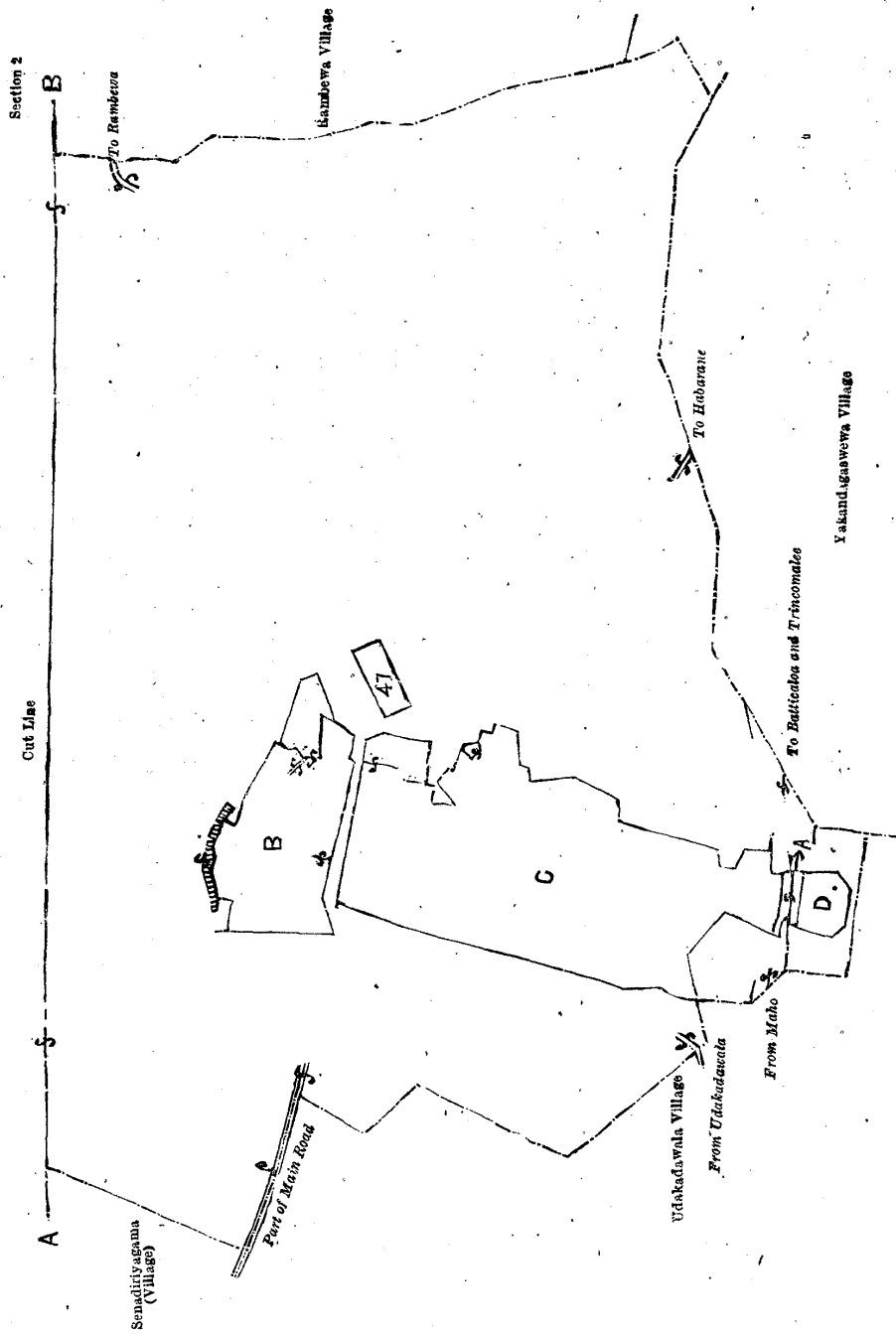
and bounded as follows: on the north by the village limit of Weragala; on the east by the village limits of Rambewa and Yakandagaswewa; on the south by the village limits of Yakandagaswewa and Udakadawala; on the west by the village limit of Udakadawala, part of main road (the village limit of Udakadawala), the village limits of Senadiriyagama and Uipota.

NOTE.—The following lots lying within the above-mentioned boundaries are excluded from this order, and their aggregate acreage of 94 acres and 16·6 perches is not included in the acreage of 1,188 acres and 5·8 perches given above :—

Block survey preliminary plan 846.

Lot.	Name of Land.	Extent, A. R. P.	Lot.	Name of Land.	Extent, A. R. P.
A 5	Mahawela (part of T. P. 252,859).	1 0 2·1	B 44	Pansalawatta	1 0 16
A 9	Accarawela (part of T. P. 252,859)	0 0 2·8	C 65	Tisbamba	0 0 25
A 10	Do. (do.)	0 0 12·7	C 77	Mahawela (T. P. 236,261)	65 3 3
B 39	Ambagahalandeaccarekumbura <i>alias</i> Meegasaccarekumbura, Pinkumbura, Puranawelapalu- watta (T. Ps. 236,451 and 155,343)	18 1 34	D 85	Meegahakumbura (T. P. 356,854)	0 3 33
B 42	Pansalawatta (T. P. 356,869)	2 1 10	D 86	Meegahakumbura (part of T. P. 252,859)	1 3 39
B 43	Pinkumbura	0 0 13	47	Batulandeyaya <i>alias</i> Dambagaha- idama (T. P. 356,858)	2 0 26
					94 0 16·6





Surveyor-General's Office,
Colombo, February 28, 1924.

Scale of 16 Chains to an Inch.

C. H. VINCE,
for Surveyor-General.

March 17, 1924.

L. L. HUNTER,
Special Officer.

Anuradhapura S. O. No. 1,159.

Order under Section 2 of "The Waste Lands Ordinances of 1897, 1899, 1900, and 1903," declaring Land to be Crown Property.

In the matter of the lands commonly called or known as Wathiyagalalanda (reservation for tank bund), &c., situate in the village of Ihalagama, in the Karukkankulama tulana of the Maminiya korale of the Kalagam palata, in the North-Central Province, and of "The Waste Land Ordinances of 1897, 1899, 1900, and 1903."

THE notice required by section 1 of "The Waste Lands Ordinances of 1897, 1899, 1900, and 1903," having been duly published in manner prescribed by that section in respect of the above-named lands (*vide* Notice No. 8,451), and no claim having been made to the said lands or to any interest therein within the period of three months from the date specified in the said notice, I, Louis Lucien Hunter, Special Officer appointed under section 28 of the said Ordinances, under and by virtue of the powers vested in me in that behalf by section 2 of the said Ordinances, do hereby on this 26th day of March, 1924, order and declare that the said lands, as more fully described herein below, situate in the village of Ihalagama, in the Karukkankulama tulana of the Maminiya korale of the Kalagam palata, in the North-Central Province, and shown as lots 11, 13, and 14 in block survey preliminary plan 840 and in the annexed diagram, and containing in extent 2 acres and 8 perches, are the property of the Crown.

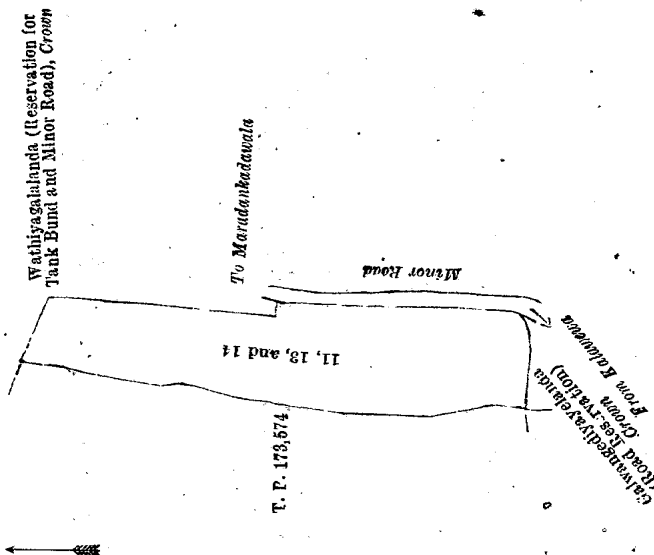
Description of the Lands referred to.

The following lots situate in the village of Ihalagama, in the Karukkankulama tulana of the Maminiya korale of the Kalagam palata, in the North-Central Province, as described in the annexed diagram:—

Block survey preliminary plan 840.

Lot.	Name of Land.	Extent, A. R. P.
11	Wathiyagalalanda (reservation for tank bund)	0 2 33
13	Puranawela (do. do.)	1 0 27
14	Puranawela (reservation for tank bund and minor road)	0 0 28
		2 0 8

and bounded as follows: on the north by Wathiyagalalanda (reservation for tank bund and minor road) declared Crown under the Waste Lands Ordinances; on the east by Wathiyagalalanda (reservation for tank bund and minor road) declared Crown under the Waste Lands Ordinances, the minor road from Maradankadawala to Kalawewa; on the south by Galwangediyayelanda (road reservation) declared Crown under the Waste Lands Ordinances; on the west by T. P. 173,574.



Surveyor-General's Office,
Colombo, June 23, 1923.

Scale of 4 Chains to an Inch.

C. H. VINCE,
for Surveyor-General.

March 26, 1924.

L. L. HUNTER,
Special Officer.

Order under Section 2 of "The Waste Lands Ordinances of 1897, 1899, 1900, and 1903," declaring Land to be Crown Property.

In the matter of the lands commonly called and known as Udumullelanda and Udumullelanda and Nagahalanda, situate in the village of Welikanna in Udugaha pattuwa of Hewagam korale, in the Colombo District of the Western Province, and of "The Waste Lands Ordinances of 1897, 1899, 1900, and 1903."

THE notice required by section 1 of "The Waste Lands Ordinances of 1897, 1899, 1900, and 1903," having been duly published in manner prescribed by that section in respect of the above-named lands (*vide* Notice No. 8,479), and no claim having been made to the said lands or to any interest therein within the period of three months from the date specified in the said notice, I, Paikiasothy Saravanamuttu, Additional Assistant Government Agent, Colombo District, under and by virtue of the powers vested in me in that behalf by section 2 of the said Ordinances, do hereby on this 1st day of March, 1924, order and declare that the said lands, as more fully described herein below, situate in the village of Welikanna in Udugaha pattuwa of Hewagam korale, in the Colombo District of the Western Province, and shown as lots 7 and 11 in preliminary plan 17,165 and in the annexed diagrams, and containing in extent about 28 acres 3 roods and 34 perches, are the property of the Crown.

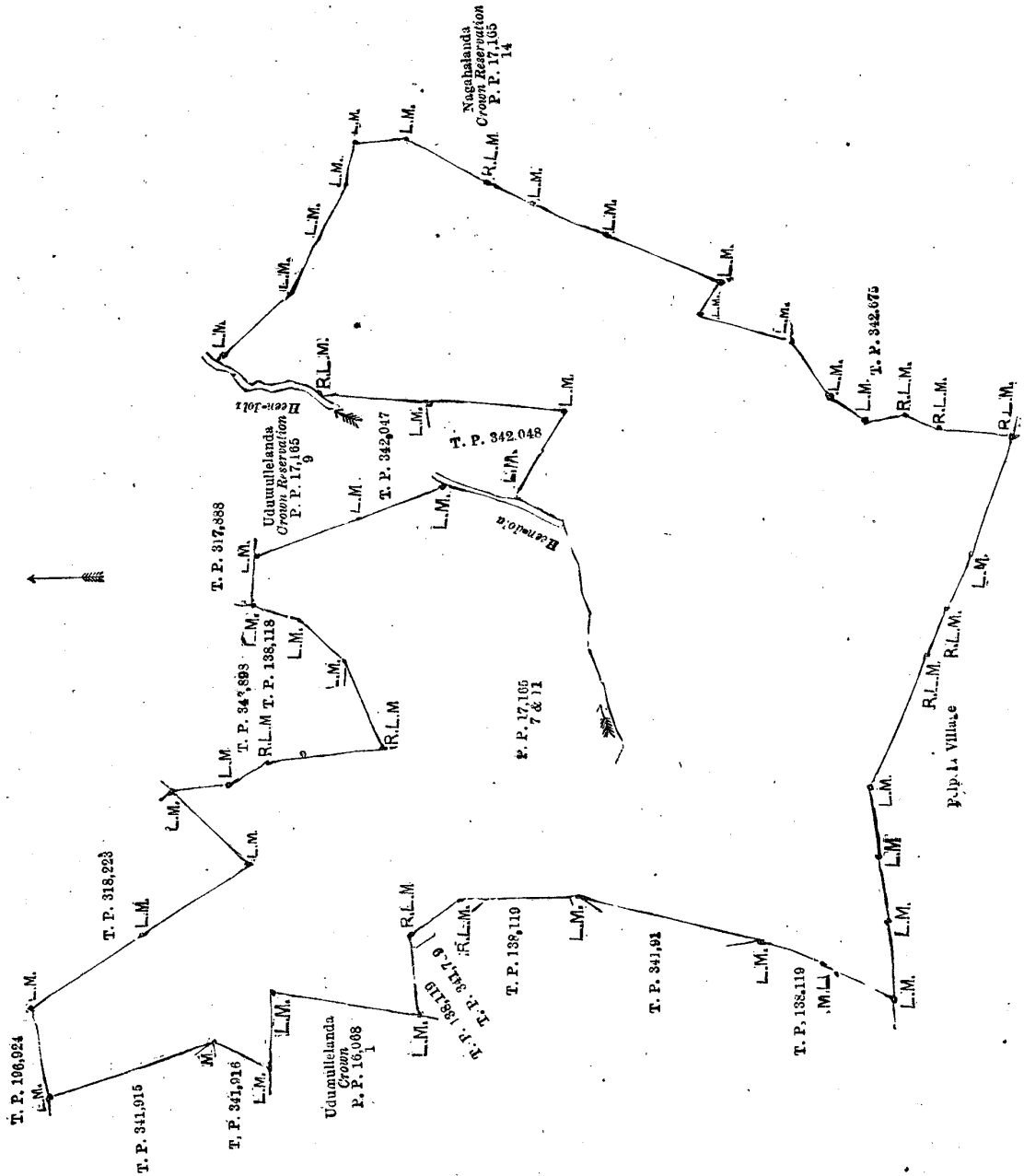
Description of the Lands referred to.

The following lots situated in the village of Welikanna in Udugaha pattuwa of Hewagam korale, in the Colombo District of the Western Province, as described in the annexed sketch:—

Preliminary plan 17,165.

Lot.	Name of Land.	Extent, A. R. P.
7	Udumullelanda	18 2 26
11	Udumullelanda and Nagahalanda	10 1 8
		28 3 34

and bounded as follows: on the north by lands depicted in title plans Nos. 196,924, 318,223, 343,898, 138,118, 317,888, 342,047, and 342,048 and Udumullelanda Crown reservation (P. P. 17,165/9) and Heen-dola; east by Nagahalanda Crown reservation (P. P. 17,165/14) and land depicted in T. P. 342,675; south by Pelpola village; and west by lands depicted in title plans Nos. 138,119, 341,913, 138,119, 341,789, 138,119, 341,916, and 341,915, and Udumullelanda claimed by the Crown (P. P. 16,068/1).



Surveyor-General's Office,
Colombo, July 31, 1923.

Scale of 4 Chains to an Inch.

G. K. THORNEHILL,
for Surveyor-General.

March 1, 1924.

P. SARAVANAMUTTU,
Additional Assistant Government Agent.

Order under Section 2 of "The Waste Lands Ordinances of 1897, 1899, 1900, and 1903," declaring Land to be Crown Property.

In the matter of the lands commonly called and known as Baludiyalanda and Rukattanagahalanda, situate in the village of Pinnawala in Meda pattuwa of Hewagam korale, in the Colombo District of the Western Province, and of "The Waste Lands Ordinances of 1897, 1899, 1900, and 1903."

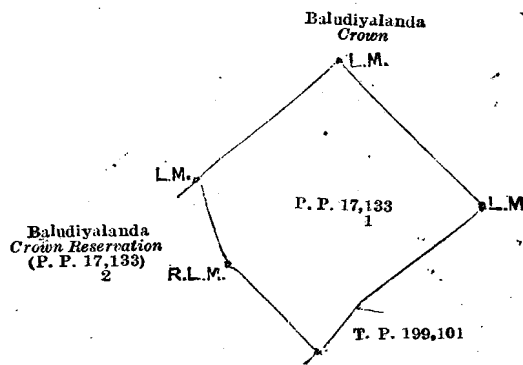
THE notice required by section 1 of "The Waste Lands Ordinances of 1897, 1899, 1900, and 1903," having been duly published in manner prescribed by that section in respect of the above-named lands (*vide* Notice No. 8,478), and no claim having been made to the said lands or to any interest therein within the period of three months from the date specified in the said notice, I, Paikiasothy Saravanamuttu, Additional Assistant Government Agent, Colombo District, under and by virtue of the powers vested in me in that behalf by section 2 of the said Ordinances, do hereby on this 1st day of March, 1924, order and declare that the said lands, as more fully described herein below, situate in the village of Pinnawala in Meda pattuwa of Hewagam korale, in the Colombo District of the Western Province, and shown as lots 1, 3, 4, 6, and 8 in preliminary plan 17,133 and in the annexed diagrams, and containing in extent about 6 acres 3 roods and 2 perches, are the property of the Crown.

Description of the Lands referred to.

The following lots situated in the village of Pinnawala in Meda pattuwa of Hewagam korale, in the Colombo District of the Western Province, as described in the annexed sketches :—

Lot.	Name of Land.	I.—Preliminary plan 17,133.	Extent, A. R. P.
1	Baludiyalanda		2 0 6

and bounded as follows : on the north and east by Baludiyalanda claimed by the Crown ; south by land depicted in T. P. 199,101 ; and west by Baludiyalanda Crown reservation (P. P. 17,133/2).



Surveyor-General's Office,
Colombo, July 31, 1923.

Lot.	Name of Land.
3	Rukattanagahalanda
4	Do.
6	Do.
8	Do.

Scale of 4 Chains to an Inch.

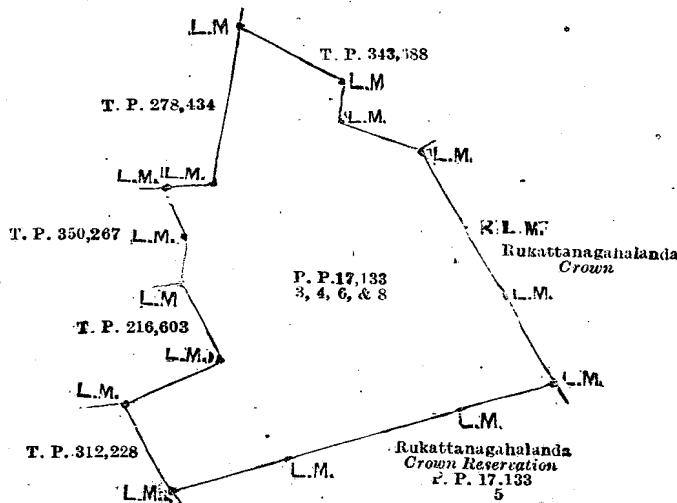
II.—Preliminary plan 17,133.

G. K. THORNHILL,
for Surveyor-General.

Extent, A. R. P.
1 0 11
0 3 29
2 0 3
0 2 33

4 2 36

and bounded as follows : on the north by land depicted in T. P. 343,688 ; east by Rukattanagahalanda claimed by the Crown ; south by Rukattanagahalanda Crown reservation (P. P. 17,133/5) ; and west by lands depicted in title plans Nos. 278,434, 350,267, 216,603, and 312,228.



Surveyor-General's Office,
Colombo, July 31, 1923.

Scale of 4 Chains to an Inch.

P. SARAVANAMUTTU,

Additional Assistant Government Agent.

G. K. THORNHILL,
for Surveyor-General.

March 1, 1924.

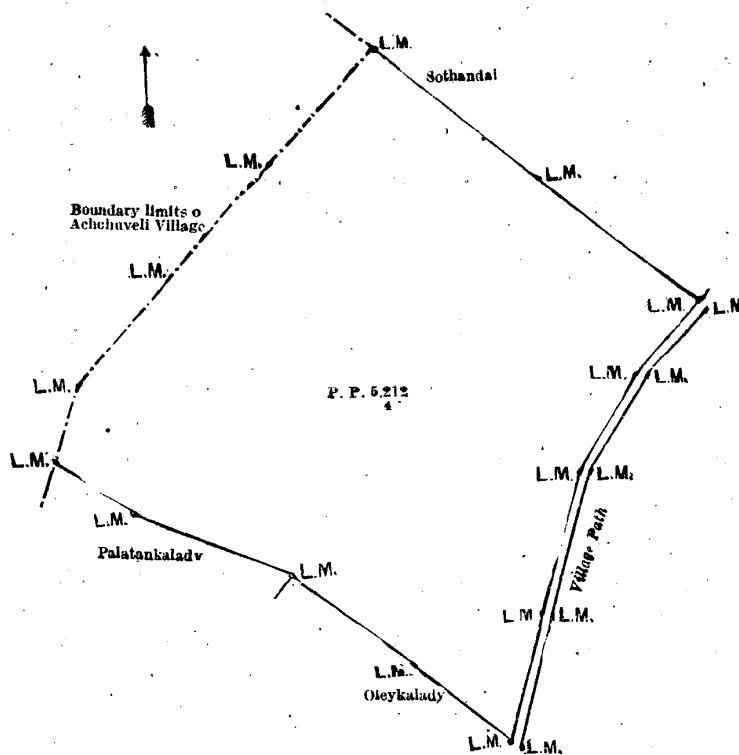
**Order under Section 2 of "The Waste Lands Ordinances of 1897, 1899, 1900, and 1903,"
declaring Land to be Crown Property.**

In the matter of the land commonly called or known as Saththurande, situate in the village of Avarankal in Valikamam East division of the Jaffna District, in the Northern Province, and of "The Waste Lands Ordinances of 1897, 1899, 1900, and 1903."

THE notice required by section 1 of "The Waste Lands Ordinances of 1897, 1899, 1900, and 1903," having been duly published in manner prescribed by that section in respect of the above-named land (*vide* Notice No. 8,406), and no claim having been made to the said land or to any interest therein within the period of three months from the date specified in the said notice, I, Louis William Conrad Schrader, Government Agent, Northern Province, under and by virtue of the powers vested in me in that behalf by section 2 of the said Ordinances, do hereby on this 29th day of February, 1924, order and declare that the said land, as more fully described herein below, situate in the village of Avarankal in Valikamam East division of the Jaffna District, in the Northern Province, and shown as lot 4 in preliminary plan 5,212 and in the annexed diagram, and containing in extent 12 acres 1 rood and 10 perches, is the property of the Crown.

Description of the Land referred to.

The land commonly called or known as Saththurande, situated in the village of Avarankal in Valikamam East division of the Jaffna District, in the Northern Province; containing in extent 12 acres 1 rood and 10 perches, and shown as lot 4 in preliminary plan 5,212 and in the annexed diagram; and bounded as follows: on the north by the village limit of Achchuveli, Sothandai claimed by Meenachchi, wife of Kumarasamy, and others; on the east by Sothandi claimed by Meenachchi, wife of Kumarasamy, and others, the village path; on the south by the village path, Oleykalady claimed by Tangam, wife of Karuval, Palatankalady claimed by Sinniah Arumugam; on the west by Palatankalady claimed by Sinniah Arumugam, the village limit of Achchuveli.



Surveyor-Generals, Office,
Colombo, July 10, 1922.

Scale of 4 Chains to an Inch.

C. R. LUNDIE,
for Surveyor-General.

February 29, 1924.

L. W. C. SCHRADER,
Government Agent.

PRELIMINARY NOTICES.

Matale Notice No. 8,632.

Notice under "The Waste Lands Ordinances of 1897, 1899, 1900, and 1903."

TAKE notice that unless within three months from June 27, 1924, the persons, if any, who claim any interest in the lands hereinafter mentioned or in any one or more of such lands or to some interest therein make claim in person or in writing to the said lands or any of them or to some interest therein to M. T. Archibald, Esq., Special Officer appointed under section 28 of "The Waste Lands Ordinances of 1897, 1899, 1900, and 1903," at his office at Colombo:

Such Special Officer, in pursuance of the powers vested in him by the said Ordinances, will declare by writing under his hand that the said lands, or such of them as to which no claim has been made, are the property of the Crown.

M. T. ARCHIBALD,
Special Officer.

NOTE.—A claim to a right of way over the said lands or any of them is a claim to an interest in the land or lands

Description of the Lands referred to.

The following lots situate in the village of Linipitiya, in the Ambanganga korale of the Matale East division of the Matale District of the Central Province :—

I.—Preliminary plan 7,560.

Lot.	Name of Land.	Extent, A. R. P.
1 ..	Vedakadayaya, Meegahamulleyaya, and Halmillagahamulleyaya ..	183 1 18
2 ..	Alapolahena and Meegahamulleyaya (reservation along Ambanganga and road) ..	7 2 17
3 ..	Neandagollehena ..	7 0 33
		198 0 38

and bounded as follows : on the north by dry kandura and Linipitiyamukalana claimed by the Crown ; on the east by Linipitiyamukalana claimed by the Crown ; on the south by Kironovahena claimed by Sansiri, Alakolamadaya claimed by S. Uduman Lebbe Alim Saibo ; on the west by Neandagollehena claimed by S. Uduman Lebbe Alim Saibo, dry kandura, Ambanganga, dry kandura.

II.—Preliminary plan 7,560.

Lot.	Name of Land.	Extent, A. R. P.
4 ..	Talakolayaya ..	30 0 30

and bounded as follows : on the north by Alpothakumbura (now hena) claimed by Kirala, Galkumbura claimed by Rajamarakkiya, an ela ; on the east by an ela, Siyambalagahamullepillewa claimed by W. Devaya, Siyambalagahakumbura claimed by W. Devaya ; on the south by Siyambalagahahena claimed by W. Devaya, Asweddumahena claimed by Sellakandu ; on the west by Gatamiyagahagodahena claimed by Thamby Lebbe.

Further information regarding these lands can be obtained from the Settlement Officer, and plans of them from the Surveyor-General.

Matale S. O. 1—1924.

Galle Notice No. 8,633.**Notice under "The Waste Lands Ordinances of 1897, 1899, 1900, and 1903."**

TAKE notice that unless within three months from June 27, 1924, the persons, if any, who claim any interest in the lands hereinafter mentioned or in any one or more of such lands or to some interest therein make claim in person or in writing to the said lands or any of them or to some interest therein to M. T. Archibald, Esq., Special Officer appointed under section 28 of "The Waste Lands Ordinances of 1897, 1899, 1900, and 1903," at his office at Colombo :

Such Special Officer, in pursuance of the powers vested in him by the said Ordinances, will declare by writing under his hand that the said lands, or such of them as to which no claim has been made, are the property of the Crown.

M. T. ARCHIBALD,
Special Officer.

NOTE.—A claim to a right of way over the said lands or any of them is a claim to an interest in the land or lands.

Description of the Lands referred to.

The following lots situate in the village of Pelandagoda, in the Bentota-Walallawiti korale, in the Galle District of the Southern Province :—

I.—Block survey preliminary plan 585.

Lot.	Name of Land.	Extent, A. R. P.
1 ..	Main road ..	1 1 5
8 ..	Bahuwagoda (road reservation) ..	0 1 5
		1 2 10

and bounded as follows : on the north by a part of the main road from Elpitiya to Pitigala (the village limit of Elpitiya) ; on the east by the village limit of Wallambagala, T. P. 155,037 ; on the south by T. P. 155,037, Bahuwagodawatta (road reservation) belonging to the Crown, T. Ps. 153,748, 148,433, 197,296, 156,076, 215,297, 217,175, 216,958, Kapuelekumbura and Pelandagodawela claimed by the Crown and by F. Abeyasundera and others, footpath, Dangahakumbura claimed by the Crown and F. Abeyasundera, Kapu-ela, T. Ps. 130,483, 114,250, the village limit of Ja-ela ; on the west by a part of main road from Elpitiya to Pitigala (the village limit of Elpitiya).

II.—Block survey preliminary plan 585.

Lot.	Name of Land.	Extent, A. R. P.	Lot.	Name of Land.	Extent, A. R. P.
3 ..	Kapu-ela ..	3 1 17	68 ..	Elpitiya-ela ..	0 1 25
22 ..	Bahuwagoda (reservation for Kapu-ela) ..	0 0 26			
33 ..	Elpitiya-ela ..	1 2 16			
52 ..	Olukola-alawatta (reservation for stream) ..	0 1 38			
			6 0 2		

and bounded as follows : on the north by a part of main road (the village limit of Elpitiya), Dangahakumbura claimed by the Crown and F. Abeyasundera, footpath, Kapuelekumbura and Pelandagodawela claimed by the Crown and F. Abeyasundera and others, Bahuwagoda belonging to the Crown, T. P. 208,781, Talgahaliyadda belonging to the Crown, T. P. 149,008, Talgahaliyadda claimed by the Crown and by Mahagodage Edonis and others, Bahuwagoda-adderahena belonging to the Crown, Bahuwagodelle kumbure belonging to the Crown, Bahuwagodakele belonging to the Crown, T. P. 155,038, the village limit of Wallambagala ; on the east by Kotakandemukalana belonging to the Crown, Polaela-addaraowita belonging to the Crown, Magurukaduwa claimed by the Crown and by Gigeriwalagamage Awneris and others, Magurukaduwelekumburuyaya claimed by Gigeriwalagamage Awneris and others, Kotakandekumbura *alias* Annasigalakumbura claimed by the Crown, Kotakandeowita claimed by the Crown, Kotakandekumbura claimed by the Crown, Kotakandeowita claimed by the Crown, Kotakandekumbura claimed by the Crown and the owners of T. P. 155,062 ; on the south by the village limit of Wallambagala a part of Elpitiya-ela (the village limits of Kadiran-dola and Igala) ; on the west by a part of Elpitiya-ela (the village limit of Igala), T. Ps. 204,218, 214,796, 200,476, Kahambiliyagodakumburuyaya claimed by Liniyagodage Odiris and others, Ilukmandiya claimed by the Crown and Liniyagodage Odiris and others, Okandepattiya claimed by the Crown and by Bentara Vidanelage Podiappu, Kahambiliyagodakumburuyaya claimed by Liniyagodage Odiris and others, footpath, Kahambiliyagodakumburuyaya claimed by Liniyagodage Odiris and others, T. P. 130,483.

III.—Block survey preliminary plan 585.

Lot.	Name of Land.	Extent, A. R. P.
4 ..	Dangahakumbura ..	1 2 14

and bounded as follows : on the north by a part of main road from Elpitiya to Pitigala (the village limit of Elpitiya), footpath ; on the east by a footpath ; on the south by a footpath and Elpitiya-ela ; on the west by Elpitiya-ela.

IV.—Block survey preliminary plan 585.

Lot.	Name of Land.	Extent, A. R. P.
5 ..	Footpath ..	0 1 14
35 ..	Do. ..	0 0 29
		0 2 3

and bounded as follows : on the north by a part of main road from Elpitiya to Pitigala, Kapuelekumbura and Pelandagodawela claimed by the Crown and by F. Abeyasundera and others ; on the east by Kapuelekumbura and Pelandagodawela claimed by the Crown and by F. Abeyasundera and others, Kahambiliyagodakumburuyaya claimed by Liniyagodage Odiris and others, Halbendigodawatta claimed by Bentara Vitanalage Vedahamy and others, T. Ps. 173,418, 173,419, 147,943, 173,419, Delgahawatta claimed by Bentara Vidanelage Podiappu and others, T. Ps. 147,943, 216,471, 173,420, 216,471, 204,218 ; on the south by the village limit of Kadiran-dola ; on the west by T. Ps. 204,218, 216,471, 173,420, 216,471, 147,943, Delgahawatta claimed by Bentara Vidanelage Podi Appu and others, T. Ps. 173,419, 147,943, 173,419, 173,418, Halbendigodawatta claimed by Bentara Vitanalage Vedahamy and others, Kahambiliyagodakumburuyaya claimed by Liniyagodage Odiris and others, Kapu-ela, Dangahakumbura claimed by the Crown and by F. Abeyasundera.

V.—Block survey preliminary plan 585.

Lot.	Name of Land.	Extent, A. R. P.	Lot.	Name of Land.	Extent, A. R. P.
13 ..	Bahuwagodakele ..	2 3 8	30 ..	Kotakandemūkalana	47 1 9
14 ..	Bahuwagodellekumbura ..	0 1 31	31 ..	Magurukaduwa	7 1 10
15 ..	Bahuwagoda-addarahēna ..	2 0 0			
28 ..	Polaēla-addarāowita ..	1 2 1			62 2 34
29 ..	Polaēlakumbura ..	1 1 15			

(Exclusive of the Kapu-ela passing through the land.)

and bounded as follows : on the north by Kapu-ela, Talgahaliyadda claimed by the Crown and by Mahagodage Edonis and others, Bahuwagoda belonging to the Crown, T. Ps. 222,295, 250,885 ; on the east by T. P. 155,038, the village limit of Wallambagala, Kotagala trigonometrical station (the village limit of Wallambagala), the village limit of Wallambagala ; on the south by the village limit of Wallambagala, T. P. 243,418 ; on the west by Kottakanda-addaradeniya belonging to the Crown, T. Ps. 311,649, 311,650, 315,429, Kotakanda-addarahēna belonging to the Crown, T. P. 173,417, Magurukaduwwatta claimed by Gigeriwalagamage Awneris and others, Magurukaduwwela claimed by ditto.

VI.—Block survey preliminary plan 585.

Lot.	Name of Land.	Extent, A. R. P.
17 ..	Bahuwagodakele ..	0 2 1

and bounded as follows : on the north by T. P. 216,957 ; on the east by Bahuwagoda belonging to the Crown, T. P. 222,295 ; on the south by Bahuwagoda belonging to the Crown, T. P. 180,139 ; on the west by T. P. 180,139.

VII.—Block survey preliminary plan 585.

Lot.	Name of Land.	Extent, A. R. P.
19 ..	Bahuwagoda ..	2 3 2

and bounded as follows : on the north by Bahuwagoda belonging to the Crown, T. Ps. 156,076, 197,296 ; on the east by T. P. 217,176 ; on the south by T. P. 208,781, Bahuwagoda belonging to the Crown (reservation for Kapu-ela), Kapu-ela ; on the west by Kapu-ela, Bahuwagoda belonging to the Crown, T. P. 215,298.

VIII.—Block survey preliminary plan 585.

Lot.	Name of Land.	Extent, A. R. P.
40 ..	Ovilana-addaramanana ..	4 1 9
42 ..	Kahambiliyagodadeniya ..	0 3 27
		5 0 36

and bounded as follows : on the north by T. P. 352,294 ; on the east by T. P. 350,334, Halbendigodawatta claimed by Bentara Vidanelage Vedahamy and others, T. P. 147,943 ; on the south by T. P. 237,828 ; on the west by T. Ps. 156,896, 237,826, 156,896, 245,756, Ovilana claimed by the Crown and by S. O. Sirimana and others, T. P. 245,765.

IX.—Block survey preliminary plan 585.

Lot.	Name of Land.	Extent, A. R. P.
44 ..	Kahambiliyagodamanana ..	0 1 15

and bounded as follows : on the north by T. Ps. 156,311, 156,310, 156,312, 204,218 ; on the east by T. P. 204,218 ; on the south by the village limit of Igala ; on the west by T. P. 156,311.

X.—Block survey preliminary plan 585.

Lot.	Name of Land.	Extent, A. R. P.
45	Kahambiliyagodamanana	0 0 22

and bounded as follows : on the north by T. P. 156,311 ; on the east and south by the village limit of Igala ; on the west by T. P. 156,896.

XI.—Block survey preliminary plan 585.

Lot.	Name of Land.	Extent, A. R. P.
49	Okandepatiya	2 3 26

and bounded on the north by Watta-addarakumburepatiya claimed by the Crown and by Bentara Vidanelage Gilin Sinno and others, Kahambiliyagodakumburuyaya claimed by Liniyagodage Odiris and others ; on the east by Elpitiya-ela ; on the south by Ilukmandiya claimed by the Crown and by Liniyagodage Odiris and others, Kahambiliyagodakumburuyaya claimed by Liniyagodage Odiris and others ; on the west by Kahambiliyagodakumburuyaya claimed by Liniyagodage Odiris and others.

XII.—Block survey preliminary plan 585.

Lot.	Name of Land.	Extent, A. R. P.	Lot.	Name of Land.	Extent, A. R. P.
53	Kotakandekumbura <i>alias</i> Annasigala-	0 3 16	65	Kotakandeowita	0 3 37
	kumbura	2 1 29	66	Kotakandekumbura	0 2 35
54	Kotakandeowita	0 1 14			5 1 11
64	Do.				

and bounded as follows : on the north by Bolapuwekumburuyaya (private) ; on the east by Magurukaduvela claimed by the Crown and by Gigrivalagamage Awneris, Kotakandekumbura claimed by the Crown, T. P. 155,062, Kotakandekumbura claimed by the Crown and by the owners of T. P. 155,062 ; on the south by a part of Elpitiya-ela (the village limit of Kadirana-dola) ; on the west by a part of Elpitiya-ela (the village limits of Kadirana-dola and Igala), Elpitiya-ela, Bolapuwekumburuyaya (private).

XIII.—Block survey preliminary plan 585.

Lot.	Name of Land.	Extent, A. R. P.
61	Kotakandeowita	0 1 1
62	Do. (reservation for footpath)	0 0 10
		0 1 11

and bounded as follows : on the north by T. P. 155,062, Kotakandekumbura claimed by the Crown ; on the east by Kotakandekumbura claimed by the Crown ; on the south by the village limit of Wallambagala ; on the west by Kotakandekumbura claimed by the Crown.

Further information regarding these lands can be obtained from the Settlement Officer, and plans of them from the Surveyor-General.

Galle S. O. 4—1924.

Galle Notice No. 8,634.

Notice under "The Waste Lands Ordinances of 1897, 1899, 1900, and 1903."

TAKE notice that unless within three months from June 27, 1924, the persons, if any, who claim any interest in the lands hereinafter mentioned or in any one or more of such lands or to some interest therein make claim in person or in writing to the said lands or any of them or to some interest therein to M. T. Archibald, Esq., Special Officer appointed under section 28 of "The Waste Lands Ordinances of 1897, 1899, 1900, and 1903," at his office at Colombo :

Such Special Officer, in pursuance of the powers vested in him by the said Ordinances, will declare by writing under his hand that the said lands, or such of them as to which no claim has been made, are the property of the Crown.

M. T. ARCHIBALD,
Special Officer.

NOTE.—A claim to a right of way over the said lands or any of them is a claim to an interest in the land or lands.

Description of the Lands referred to.

The following lots situate in the village of Kudagala, in the Bentota-Walallawiti korale, in the Galle District of the Southern Province :—

Block survey preliminary plan 583.

Lot.	Name of Land.	Extent, A. R. P.	Lot.	Name of Land.	Extent, A. R. P.
1	Main road (part)	0 0 12	38	Helliyadda-addaraduwa (reservation for means of access)	0 0 24
2	Porawala-ela	0 0 36	46	Kanattewatta-addaraowita	0 3 11
4	Kudagalkanda, Kalukandagoda	112 0 10	47	Kudagalmanana	1 0 32
6	Kalukandagoda-addaramanana	0 3 18	48	Footpath	0 0 28
7	Porawala-ela	0 2 16	49	Kudagalmanana	41 3 2
14	Kalukanda-addaradeniya	0 1 28	50	Kahambiliyagoda-addaradeniya	3 2 25
15	Porawalahena	0 3 24	52	Gansabhawa road (part)	0 1 4
20	Batadombagahawattedeniya (reservation for Gansabhawa road)	0 0 12	54	Angurugahadeniya or Kudagalmanana	0 3 8
21	Batadombagahawattedeniya	0 2 13	55	Kajugahapaththiya	0 3 30
25	Porawala Kahatagahawatthena	0 2 28	56	Angurugahadeniya or Kudagalmanana	2 2 20
28	Kalukandagoda-addara or Attorawehena	3 0 29	57	Kudagalmanana-addaradeniya	4 0 31
33	Kahambiliyagoda-addaraowita	1 0 11	58	Kudagalmanana	5 1 9
34	Kahambiliyagodawatta-addaradeniya (reservation for road)	0 2 33	59	Kudagalmanana (reservation for Gansabhawa road)	0 1 38
	Gansabhawa road (part)	0 3 34	62	Kudagalmanana-addaradeniya (reservation for stream)	0 1 17

Lot.	Name of Land.	Extent, A. R. P.	Lot.	Name of Land.	Extent, A. R. P.
63	Kudagalmanana <i>alias</i> Beliwatta-addaradeniya (reservation for stream)	0 1 17	82	Narawelketiyemanana	5 0 29
64	Hangurukande-dola (stream)	1 0 23	83	Do. (reservation for stream)	3 2 12
66	Witanagewatta-addarapaththiya	0 3 26	90	Kudagalkanda-addarapatana	9 0 4
67	Do.	1 0 12	91	Kudagalkanda	51 3 29
69	Angurukandedeniya <i>alias</i> Beliatte-kumbura	0 1 25	92	Angurukande-dola	0 3 7
70	Do.	0 0 24	93	Arambekanda, Angurukanda	71 1 12
71	Kudagalmanana	0 3 15	94	Arambe-dola (stream)	0 2 1
72	Angarakahadeniyemanana	0 0 19	95	Narawelketiyemanana	4 2 38
73	Angurukahadeniya	0 0 29	96	Do. (means of access)	2 1 37
74	Kudagalmanana <i>alias</i> Beliatte-addaradeniya	2 2 8	98	Narawelketiyemanana	5 0 25
78	Kudagalmanana (reservation for footpath)	0 1 3	99	Do.	4 3 17
79	Kudagalmanana	2 1 22	100	Do.	5 1 27
80	Narawelketiyemanana	5 1 21	101	Do.	4 3 28
81	Do.	4 3 20	102	Do. (means of access)	0 1 2
			103	Narawelketiye-dola	0 0 20
			104	Narawelketiyepatana	4 2 32
			106	Do. (means of access)	0 0 31
			107	Do.	0 1 2

381 1 6

and bounded as follows: on the north by the part of main road from Ambalangoda to Pitigala, part of Porawala-ela, the village limit of Igala; on the east by the village limits of Igala and Kadiran-dola (part of the Gansabhawa road from Elpitiya to Ambana), the village limits of Kadiran-dola and Pituwala; on the south by the village limits of Pituwala and Ellatanabdegama; and on the west by the village limits of Ellatanabdegama and Igala.

NOTE.—The following lots lying within the above-mentioned boundaries are excluded from this notice, and their aggregate acreage of 136 acres and 8 perches is not included in the acreage of 381 acres 1 rood and 6 perches given above:—

Block survey preliminary plan 583.

Lot.	Name of Land.	Extent, A. R. P.	Lot.	Name of Land.	Extent, A. R. P.
B 3	Porawalakumbura	9 1 32	B 39	Helliyadda-addaraduwa	0 0 21
A 5	Udumullewatta	0 0 10	B 40	Galwalakumbura-addarawatta	0 2 29
B 8	Porawalamahawalalangkumbura	0 1 13	B 41	Helliyadda-addaraduwa (T. P. 243,424)	0 3 21
B 9	Hithaladolapahalaudumulla, Wadiyewatta, &c. (parts of T. Ps. 196,891, 196,893, 198,216, 141,371, 141,373, 238,047, 220,627, and 157,447)	12 1 37	B 42	Galwalakumbura-addarawatta	0 1 0
B 10	Hithaladoladeniya (T. P. 356,603)	0 0 15	B 43	Kudagalkandeaddarawatta	1 0 22
B 11	Hithaladolapahalaudumulla	0 2 8	B 44	Helliyadda-addaraduwa, Indigastennewatta (T. Ps. 148,487, 148,430, 327,402, 327,387, and 343,652)	7 3 11
B 12	Hithaladolapahalaudumulla (T. P. 354,775)	0 3 5	B 45	Kanattewatta, Balawitanawatta	12 3 17
B 13	Porawalakahatagahawatteowita	0 0 31	E 51	Kudagalmananewatta (T. P. 328,072)	1 0 0
B 16	Porawalakahatagahawatta	2 0 17	B 53	Angurukahadeniya or Kudagalmanana	1 3 16
B 17	Hithaladolapahalaudumulla (T. P. 356,604)	1 0 3	F 60	Dolagawamanana (T. P. 343,636)	5 0 21
B 18	Do. (reservation for road)	0 0 8	C 61	Kudagalmanana-addaradeniya (T. P. 341,320)	0 3 36
B 19	Wadiyewatta (reservation for Gansabhawa road)	0 0 21	B 65	Witanagewatta	2 3 19
B 22	Attorawedeniya	0 1 30	B 68	Witanagodadeniya	0 1 35
B 23	Do.	0 2 8	D 75	Annasigalawatta	0 1 15
B 24	Bogahakumbura, Helliyadda	51 0 17	D 76	Do.	0 1 12
B 26	Kalukanda-addarahena (T. Ps. 235,145, 235,146 and 343,199)	1 3 32	D 77	Do.	0 0 25
B 27	Attorawedeniya	0 0 39	D 84	Do.	0 1 21
B 29	Attorawewatta	0 0 18	D 85	Angurukahadeniya	1 3 26
B 30	Do. (T. Ps. 308,383, 308,384, 308,385, 175,893, and 175,894)	5 2 34	D 86	Do.	0 1 23
B 31	Dalukgahakumbura-addaraduwa	0 1 16	D 87	Do.	2 0 28
B 32	Do.	1 0 20	D 88	Angurukahaduwa	0 1 27
B 36	Kajugasduwegodella (T. P. 165,961)	1 1 12	D 89	Do.	0 2 24
B 37	Gankandekumbura-addaraduwa (used as a threshing-floor)	0 0 28	97	Not used	—
			G 105	Narawelketiyepatana (part of T. P. 344,759)	2 3 25
					136 0 8

Further information regarding these lands can be obtained from the Settlement Officer, and plans of them from the Surveyor-General.

Galle S. O. 5—1924.

Kurunegala Notice No. 8,635.

Notice under "The Waste Lands Ordinances of 1897, 1899, 1900, and 1903."

TAKE notice that unless within three months from June 27, 1924, the persons, if any, who claim any interest in the lands hereinafter mentioned or in any one or more of such lands or to some interest therein make claim in person or in writing to the said lands or any of them or to some interest therein to F. Leach, Esq., Special Officer appointed under section 28 of "The Waste Lands Ordinances of 1897, 1899, 1900, and 1903," at his office at Colombo:

Such Special Officer, in pursuance of the powers vested in him by the said Ordinances, will declare by writing under his hand that the said lands, or such of them as to which no claim has been made, are the property of the Crown.

F. LEACH,
Special Officer.

NOTE.—A claim to a right of way over the said lands or any of them is a claim to an interest in the land.

Description of the Lands referred to.

The following lots situate in the village of Konwegama, in the Katuwana korale of the Wannī hatpattu, in the Kurunegala District of the North-Western Province:—

Block survey preliminary plan 1,941.

Lot.	Name of Land.	Extent, A. R. P.	Lot.	Name of Land.	Extent, A. R. P.
1	Mudungodayaya	23 3 37	16	Kongahahena (reservation for bund)	0 1 21
4½	Kadurugahumulawatta (road reservation)	0 0 2	17½	Wewapaulawatta (road reservation)	0 0 7
5½	Kongahumulawatta (road reservation)	0 0 6	18	Welpillewa	0 1 18
6½	Ambagahumulawatta (road reservation)	0 0 4	20	Do.	0 2 1
7	Gansabhawa road and reservation	3 0 29	22	Polkatuwewa (tank and bund)	3 2 38
8	Footpath	0 0 11	23	Tisbamba (sanitary reserve)	0 2 30
9	Ihalawewakotuwayaya	8 3 8	24	Path (right of way) approach road to cemetery	0 0 39
10	Weekotanagalagawahenyaya	8 0 31	25	Minipittaniya (cemetery)	0 1 25
11	Ihalawewa (tank and bund)	0 3 15	26	Polkatuwewagawahenyaya	32 2 36
13	Welpillewa	0 3 17	27	Gansabhawa road and reservation (part)	0 1 27
15	Gamawewa (tank and bund)	6 2 2			
					92 0 4

and bounded as follows: on the north by the village limit of Godahitigama; on the east by the village limits of Kadambawa and Yatakalanegama; on the south by a part of Gansabhawa road and reservation (the village limit of Helogama), the village limit of Helogama; on the west by the village limits of Helogama and Embogama.

NOTE.—The following lots lying within the above-mentioned boundaries are excluded from this notice, and their aggregate acreage of 31 acres and 31 perches is not included in the acreage of 92 acres and 4 perches given above:—

Block survey preliminary plan 1,941.

Lot.	Name of Land.	Extent, A. R. P.	Lot.	Name of Land.	Extent, A. R. P.
A 2	Dambagahumulawatta	1 3 20	14	Paranawatta	5 1 29
A 3	Dangahumulawatta	0 3 30	17	Wewapahulawatta	0 3 15
A 4	Kadurugahumulawatta	1 3 15	19	Migahumulawatta	1 1 16
A 5	Kongahumulawatta	0 2 4	21	Gamawela	16 1 12
A 6	Ambagahumulawatta	0 2 18			
12	Migahakumbura	1 1 32			31 0 31

Further information regarding these lands can be obtained from the Settlement Officer, and plans of them from the Surveyor-General.

Kurunegala S. O. 44—1924.

LAND SALES IN THE SOUTHERN PROVINCE.

No. 4,141, S. P.—The Government Agent, Southern Province, will on Tuesday, August 19, 1924, at 1 P.M., at his office in Galle Kachcheri, put up to auction, for sale or settlement, or will otherwise dispose of, the under-mentioned portions of Crown land, in accordance with the regulations of Government regarding land sales. Six allotments of land situated in the Wellaboda pattu division of the Galle District of the Southern Province.

Lot.	Name of Land.	Preliminary plan 12,490. Village—Batapola.		Claimant—Crown.	Extent.	Upset price per acre, Rs.
		Name of Applicant.	Description.			
1	Pattraketiyekele	K. H. Eliyashami of Batapola	Chena	..	1 0 16	70
2	Do.	K. H. Melias de Silva of Batapola	do.	..	1 0 2	70
3	Do.	J. K. Jacois de Silva of Batapola	do.	..	2 1 32	70
Claimant—M. H. Jayan Silva.						
4	Pattraketiyekele	J. K. Jacois de Silva of Batapola	Native garden	..	0 0 12	70
			Plantation	..	—	3 50
Claimant—Crown.						
5	Pattrakatiyekele	J. N. Kovis Appu of Batapola	Chena	..	1 0 8	70
6	Do.	P. D. Appusino de Silva	do.	..	0 3 11	70
7	Do.	do.	do.	..	0 0 4	—*

* Reservation (not for sale).

Further information regarding these lands can be obtained from the Government Agent, Southern Province, and their plans from the Surveyor-General.

Colonial Secretary's Office,
Colombo, June 24, 1924.

CECIL CLEMENTI,
Colonial Secretary.

No. 4,142, S. P.—The Government Agent, Southern Province, will on Thursday, September 4, 1924, at 1 P.M., at his office in Galle Kachcheri, put up to auction, for sale or settlement, or will otherwise dispose of, the under-mentioned portions of Crown land, in accordance with the regulations of Government regarding land sales. Twelve allotments of land situated in the Talpe pattu division of the Galle District of the Southern Province.

Lot.	Name of Land.	Preliminary plan 12,003. Village—Nabadawa.		Description.	Extent.	Upset price per acre, Rs.
		Name of Applicant.	Name of Claimant.			
2	Ambagahawatta <i>alias</i> Medihenegoda	U. D. P. Senanayaka and U. D. Thewis Dias of Nabadawa	Crown	Jungle	0 2 24	163 50*

Preliminary plan 12,265. Village—Habaraduwa Central.						
Lot.	Name of Land.	Name of Applicant.	Name of Claimant.	Description.	Extent. A. R. P.	Upset price per acre, Rs.
1	Kaluappugamagewatta	—	V. D. Samichchi Fernando of Galle	Garden .. Plantation ..	0 0 26	70 6·90
2	Gingahawela	—	(1) P. G. Don Andris, (2) P. G. Don Harmanis, (3) Dangarnuwege Diona, (4) P. G. Upasaka Appuhamy	Deniya ..	1 0 13	40
3	Gingahawalawatta	—	V. D. Samichchi Fernando of Galle	Garden .. Plantation ..	0 1 5	90 37·50
4	Gingahawela	—	do.	Deniya .. Plantation ..	0 3 15	70 16·50
5	Do.	—	Crown	Deniya ..	1 2 18	60
6	Do.	—	do.	do.	0 0 2	—†
7	Do.	—	do.	do.	0 0 3	—†
8	Do.	—	(1) E. D. Karunatilaka, (2) A. D. Karunatilaka, (3) H. Upasaka Appu, (4) P. G. Upasaka Appuhamy, all of Habaraduwa, (5) Menica Dias Karunatilaka of Meepe	Deniya .. Plantation ..	3 0 14	40·50 14
9	Kalugagahawatta	—	Crown	Scrub jungle	0 0 28	60·50
10	Do.	—	do.	Native garden	0 0 25	60
11	Do.	—	do.	Open land	0 0 5	60
12	Kadurugahawatta	—	(1) T. H. Dona Mariyana, (2) S. Jeeris, both of Habaraduwa	Garden .. Plantation ..	0 0 22	90 160
13	Do.	—	do.	Garden .. Plantation ..	0 0 16	90 50·25

* Value of land per acre with mining rights.

† Reservation (not for sale).

Further information regarding these lands can be obtained from the Government Agent, Southern Province, and their plans from the Surveyor-General.

Colonial Secretary's Office,
Colombo, June 24, 1924.

CECIL CLEMENTI,
Colonial Secretary.

No. 4,143, S. P.—The Government Agent, Southern Province, will, on Tuesday, August 12, 1924, at 1 p.m., at his office in Galle Kachcheri, put up to auction, for sale or settlement, or will otherwise dispose of, the under-mentioned portions of Crown land, in accordance with the regulations of Government regarding land sales. Twenty-four allotments of land situated in the Talpe pattu division of the Galle District of the Southern Province.

Preliminary plan 10,890. Village—Mawella. Claimant—Crown.					
Lot.	Name of Land.	Name of Applicant.	Description.	Extent. A. R. P.	Upset price per acre, Rs.
1	Talgahaudumulgoda	N. G. W. D. Thoronis Appu	Patana	4 1 12	172*
Preliminary plan 11,927. Village—Tittagalla. Claimant—Crown.					
1	Yatagahakele	S. R. G. Don Arnolis of Tittagalla	Low jungle	1 3 13	75
2	Do.	do.	do.	4 0 1	75
3	Do.	do.	do.	0 2 29	—†
4	Do.	Lamahewage Bastian de Silva of Kataluwa	do.	7 3 14	75
5	Galgodamiukalana	G. P. Karonchi Appu alias Weerasuriya of Kataluwa	do.	4 3 14	75‡
6	Yatagahakele	L. H. Bastian de Silva of Kataluwa	do.	8 2 28	75
7	Do.	N. Abeysundara of Ahangama	do.	1 0 39	75
8	Polpelatuđuwa	do.	do.	0 2 3	64
9	Do.	do.	do.	—	—§
10	Yatagahakele	—	do.	0 3 13	—†
11	Do.	N. Abeysundara of Ahangama	do.	4 2 23	75
12	Do.	do.	do.	0 1 38	75
13	Horakanthiliyekumbura	do.	Paddy field	0 2 9	60
Preliminary plan 11,976. Village—Watawana. Claimant—Crown.					
1	Dolaihalakele	S. James of Watawana	Low jungle	1 3 27	75
2	Do.	Mr. D. S. Gunasekera of Fort, Galle	do.	5 0 23	75
5	Do.	(1) S. James and (2) V. W. Don Simon, both of Watawana	do.	1 3 28	75
6	Okandbowita	Claimants—(1) W. V. Salamon, (2) W. V. Nonko, both of Watawana. (1) S. James and (2) V. W. Don Simon, both of Watawana	Deniya .. Plantation ..	0 1 27	60 80
Preliminary plan 12,011. Village—Polpogoda. Claimant—Crown.					
1	Panwilahenekanatta	Dollamullege Methias of Polpogoda	Chena	0 3 29	66
2	Talakolekumbura-addara alias Talakolepittaniya	Claimant—Allis Dias Samarawickrama Yapa Dollamullege Methias of Polpogoda	of Polpogoda. Low flat deniya	0 1 6	60
2A	Talakolegoda alias Panwilakanatta	Claimant—Crown. Dollamullege Methias of Polpogoda	Chena	0 0 15	—†
2B	Do.	do.	do.	0 0 8	—†
Preliminary plan 12,257. Village—Tittagalla. Claimant—Crown.					
1	Uggalwalakanda	A. A. Davith Sinno of Tittagalla	Low jungle	0 3 34	175

Preliminary plan 12,270. Village—Udumalagala. Claimant—Crown.				Extent.	Upset price
Lot.	Name of Land.	Name of Applicant.	Description.	A. R. P.	per acre, Rs.
1	Wattehenegoda	G. Dahanayaka, "Sri Bhavana," Galle	Jungle	3 0 5	55
2	Do.	do.	do.	3 0 12	55
Preliminary plan 12,317. Village—Tellambure. Claimant—A. G. James Appu of Tellambure.					
1	Akulehenedeniya	Lekanwasan Leanage Reynis de Silva of Hikkaduwa	Paddy field	3 3 17	90
Preliminary plan 12,321. Village—Tellambure. Claimant—Mendoris Jayawardena of Tellambure.					
6	Deniyegodawatta	M. V. Arnolis of Tellambure	Contains cinnamon	0 0 19	85
Village—Tittagalla. Claimants—(1) W. Suine, (2) W. Janghiya, both of Alaniketa, (3) W. Theodoris of Kotapola.					
3	Pahalakumbureaddarakerena	Wijjarapage Sinne of Atanikita	Deniya and paddy field	0 2 14	70
4	Kekulamekumbura	do.	Paddy field	0 1 6	70

* Value of land per acre with mining rights.

† Reservation (not for sale).

‡ Lot 5 in preliminary plan 11,927 will be settled at appraised value on D. S. S. Weerasuriya and his co-owners of the field called Mahakumbura under land sale regulation No. 35.

§ Land unclaimed by Crown (not for sale).

|| Value of land per acre with mining rights.

Further information regarding these lands can be obtained from the Government Agent, Southern Province, and their plans from the Surveyor-General.

Colonial Secretary's Office,
Colombo, June 25, 1924.

CECIL CLEMENTI,
Colonial Secretary.

No. 4,144, S. P.—The Assistant Government Agent, Matara, will on Monday, August 11, 1924, at 10 A.M., at his office in Matara Kachcheri, put up to auction, for sale or settlement, or will otherwise dispose of, the under-mentioned portions of Crown land, in accordance with the regulations of Government regarding land sales. Thirty-one allotments of land situated in the Wellaboda pattu division of the Matara District of the Southern Province.

Preliminary plan 11,878. Village—Urugamuwa East.

Lot.	Name of Land.	Description.	Extent.	Upset price per acre, Rs.
1	Urugamuwa estate	Path	0 2 6	—*
1A	Do.	Garden	0 2 0	—†
2	Nanagalpottēgoda	Jungle	0 1 25	70
3	Urugamuwa estate	Garden	0 3 7	75
3A	Do.	do.	0 1 8	—*
4	Peragaspittaniya	Paddy field	0 2 0	70
5	Peragaspittaniyehena	Chena	0 1 17	70
6	Katururunduhena	Garden	0 2 11	75
6A	Do.	Jungle	0 1 10	—*
7	Do.	do.	1 1 33	—*
8	Do.	Garden	0 1 6	—*
9	Ditto and Ambagahagawedeniya	do.	0 0 21	70
10	Nanagalpottēgoda	Jungle	0 2 31	—*
11	Urugamuwa estate	Garden	0 0 35	70
12	Tippolehena	Jungle	0 3 15	—*
13	Do.	Garden	1 2 6	70
14	Mellagasdeniya	Paddy field	0 0 18	70
15	Welanketiye-hena	Garden	0 0 25	—*
16	Do.	Jungle	1 0 21	—*
17	Acharigehena, &c...	do.	1 0 6	—*

Preliminary plan 11,879. Village—Urugamuwa East.

1	Welinerauwehena and Beddedeniye-atmaga	Garden	0 1 11	200‡
2	Ambehena	do.	0 0 27	—†
3	Urugamuwa estate	do.	0 0 29	—†
3A	Do.	do.	0 0 23	28.75§
4	Do.	do.	1 3 20	—*
5	Do.	do.	2 2 28	—*
6	Do.	do.	0 1 24	100‡
7	Do.	do.	0 1 0	100‡

Lot.	Name of Land.	Description.	Extent.	Upset price per acre, Rs.
8	Dampoteyaya	Jungle	0 3 29	75
9	Dolehena	do.	0 3 21	75
10	Urugamuwa estate	Garden	0 0 33	100

* Reservations (not for sale).

† These lots will be exchanged with lots 18 in preliminary plan 11,878 and 11 and 12 in preliminary plan 11,879.

‡ For settlement.

§ The value for the whole lot which will be settled on the encroacher.

Further particulars regarding these lots can be obtained from the Assistant Government Agent, Matara, and plans of them from the Surveyor-General.

Colonial Secretary's Office,
Colombo, June 25, 1924.

CECIL CLEMENTI,
Colonial Secretary.

THE Assistant Government Agent, Matara, will on August 11, 1924, at 10 A.M., at the Matara Kachcheri, put up to auction the lease of the under-mentioned Crown lands for a period not less than 30 years nor more than 99 years from August 16, 1924, in accordance with the regulations of Government regarding the lease of the Crown lands. The highest bidder for the premium shall be the purchaser of the lease. The conditions of the lease of the lots are obtainable on applications from the Assistant Government Agent, Matara, and plans of them from the Surveyor-General. The lands are suitable for coconut and cinnamon.

Preliminary plan 11,145. Village—Walakanda in Gangaboda pattu.

Lot.	Name of Land.	Description.	Extent.
2	Kaluwegahahepa	Cleared land	5 0 25
4	Do.	do.	5 2 37
6	Hanassakanattahena	do.	12 1 4
8	Do.	do.	1 1 24
11	Paragahaheneatmaga	do.	0 1 11

Applicant: Mr. S. K. J. Jayawardena.

Upset premium: Rs. 5-10 per acre.

Annual rent per acre per annum: Rs. 5-10.

Rent for the first six years shall be at the rate of one-third of the full amount.

Colonial Secretary's Office,
Colombo, June 25, 1924.

CECIL CLEMENTI,
Colonial Secretary.

LAND SALES IN THE NORTH-CENTRAL PROVINCE.

No. 2,368, N.C. P.—The Government Agent, North-Central Province, will on Friday, August 8, 1924, at 1 P.M., at his office in Anuradhapura Kachcheri, put up to auction, for sale or settlement, or will otherwise dispose of, the under-mentioned portions of Crown land, in accordance with the regulations of Government regarding land sales. Twenty-three allotments of land situated in the Kalagam palata of the Nuwarakalawiya district of the North-Central Province.

Lot.	Name of Land.	Name of Purchaser.	Description.	Extent.		Upset price per acre, Rs.
				A.	R. P.	
Preliminary plan 6,165. Village—Maminiyawa in Maminiya korale.						
1	Meegahahena	I. Kiri Banda and 3 others	Paddy field	4	2 38	18.50
10	Meegahawatta	B. V. Punchi Banda and 5 others	Garden contains plantain bushes, &c.	2	0 24	60
Preliminary plan 6,229. Village—Puliyankulama in Maminiya korale.						
1	Dambagahaidama	S. Kapuruhamy and 15 others	Chena	6	0 16	20
Preliminary plan 5,970. Village—Andiyagala in Kiralawa korale.						
8	Kohombagahawatta	K. Ukku Banda	Garden contains coconut trees over 20 years old (encroachment by the purchaser)	0	1 5	20
Preliminary plan 6,120. Village—Ulpothagama (palu) in Kiralawa korale.						
11	Dambagahaidama	K. P. Rankira and 12 others of Gona-deni-yagama	Jungle fit for paddy	5	0 20	23.50
Preliminary plan 6,404. Village—Miwewa in Kiralawa korale.						
1	Bogahahena	W. Lensuwa	Jungle	1	0 27	20
Preliminary plan 6,416. Village—Acharimadatugama in Kiralawa korale.						
1	Dambagahahena	A. N. Punchihamy and 3 others	Chena fit for garden	2	0 19	20
Preliminary plan 6,425. Village—Madatugama in Kiralawa korale.						
2	Godakiralagahahena <i>alias</i> Kadurugahahena	D. B. Rajapaksa	Chena fit for garden	1	0 14	21
Preliminary plan 6,426. Village—Madatugama in Kiralawa korale.						
1	Dambagahahena <i>alias</i> Madatugama-kele	K. G. Mudalihamy, Vel-Vidane and 3 others	Jungle fit for paddy	1	0 13	25
Preliminary plan 6,442. Village—Ipulwehera in Kiralawa korale.						
1	Mailagahahena	J. M. P. Suddahamy	Jungle fit for paddy	0	3 18	21
Preliminary plan 6,443. Village—Ipulwehera in Kiralawa korale.						
1	Meegahahena	J. M. K. Mudalihamy and another	Jungle fit for paddy	0	3 0	21
Preliminary plan 6,239. Village—Kadadekawewa in Unduruwa korale.						
1	Helambagahahena	K. Menikrala and 8 others	Jungle fit for paddy	4	0 9	20
Preliminary plan 6,250. Village—Katukeliyawa in Unduruwa korale.						
1	Dambagahahena	W. L. Meera Saibo	Chena fit for paddy	0	2 35	20
Village—Kuriyagama in Unduruwa korale.						
14	Elagawakele	J. H. M. Tikiri Appu, Arachchi of Ulpotagama	Chena	2	0 30	20
Village—Katukeliyawa in Unduruwa korale.						
17	Mailagahaidama	A. L. Usankandu Lebbe and 2 others	Chena	1	0 10	20
Preliminary plan 6,276. Village—Gondeniyagama in Unduruwa korale.						
1	Palugahawatta	V. P. Baiya PEDIYA and 4 others	Chena	1	3 27	20
Preliminary plan 6,194. Village—Haliyagama (palu) in Negampaha korale.						
1	Nugagahayaya	H. K. M. P. Banda of Ihalagama	Open land partly cultivated	2	1 8	16
Preliminary plan 6,220. Village—Ihalagama in Negampaha korale.						
1	Kongahahena	H. K. M. U. Kapuruhamy and 6 others	Low jungle fit for paddy	3	3 1	20
Preliminary plan 6,227. Village—Musnawa in Negampaha korale.						
6	Kiri-yagahaidama	D. M. Kirihamy, <i>ex</i> Arachchi	Paddy field (encroachment by the purchaser)	0	0 10	20
Preliminary plan 6,269. Village—Kallanchiya in Negampaha korale.						
1	Dambagahawatta	D. M. Kalu Banda and another	Jungle	1	3 19	20
2	Do.	D. M. Tikirala	Garden (encroachment by the purchaser)	0	1 2	20
Preliminary plan 6,463. Village—Siyambalawa in Negampaha korale.						
3	Godakitalagahayaya	D. M. Kapufu Banda and another	Scrub fit for garden	1	0 7	20
Preliminary plan 6,292. Village—Handurugama (palu) Galwewa in Negampaha korale.						
2	Palugahayaya	H. K. M. U. Kiri Banda and 8 others of Galwewa	Low jungle fit for paddy	6	1 21	26

These lots were once sold previously, but they are advertised for re-sale as the purchasers failed to complete payments.

Further particulars regarding these lands can be had from the Government Agent, North-Central Province, and their plans from the Surveyor-General.

Colonial Secretary's Office,
Colombo, June 24, 1924.

CECIL CLEMENTI,
Colonial Secretary

No. 2,369, N.C. P.—The Government Agent, North-Central Province, will on Monday, August 11, 1924, at 1 P.M., at his office in Anuradhapura Kachcheri, put up to auction, for sale or settlement, or will otherwise dispose of, the under-mentioned portions of Crown land, in accordance with the regulations of Government regarding land sales. Twenty-three allotments of land situated in the Eppawala korale of Nuwaragam palata of the Nuwarakalawiya District of the North-Central Province.

Lot.	Name of Land.	Final village plan 182. Village—Acharigama.		Description.	Extent.		Upset price per acre, Rs.
		Name of Applicant.	..		A.	R. P.	
2M	Palugahakumbura	..	—	Paddy field (encroachment by S. P. Tikirihami of Uhumigama)	0	2 8	25*
5F	Acharigamaकेले	..	D. Wannihamy Arachchi and others of Ipologama	Jungle fit for paddy	25	2 36	35*
5G	Weheragalamukalana <i>alias</i> Acharigamaकेले	..	A. Menikrala, Vel-Vidane and another of Ipologama	High jungle	4	2 1	29*
5H	Do.	..	P. Appuhamy and 2 others of Ihala Hammillewa	do.	2	3 4	30*
5 I	Do.	..	do.	do.	0	2 34	30*
5K	Do.	..	—	Paddy field (encroachment by A. Menikrala, Vel-Vidane and another of Ipologama)	0	0 25	20
3D	Weheragalamukalana	..	A. Menikrala, Vel-Vidane of Ipologama and another	Chena (encroachment by Ranhamy and others of Ipologama)	0	0 15	28*
Final village plan 374. Village—Eliyadiulwewa.							
1A F	Eliyadiulwewamukalana	..	K. Ranhamy	Forest	2	3 33	31
1A Z	Eliyadiulwewamukalana <i>alias</i> Eliyadiulwewakele	..	D. PUNCHIRALA, <i>ex</i> Arachchi	Jungle	3	3 30	25
1B B	Do.	..	B. V. Kawrala	do.	4	0 2	29
1B E	Do.	..	K. Ranhamy	Chena	2	0 7	24
1B H	Do.	..	H. M. PUNCHI BANDA and others	Jungle	1	0 2	23
1B J	Do.	..	H. Appuhamy and another	do.	3	3 9	29
1B M	Do.	..	M. Appuhamy	do.	3	3 4	21
1B N	Do.	..	B. V. Pinhamy	Chena	2	0 8	23
1B P	Do.	..	T. B. Palugaswewa, Ratemahatmaya and another	Jungle	4	0 24	27*
1B R	Do.	..	do.	do.	1	3 0	25*
1B S	Do.	..	—	Paddy field (encroachment by D. B. Herathamy)	0	1 16	25*
1B T	Do.	..	B. V. Pinhamy	Jungle	2	3 10	25*
1B V	Do.	..	I. Kapuru Banda, Vel-Vidane	do.	1	3 11	25*
1B Y	Eliyadiulwewamukalana <i>alias</i> Ihalagamaकेले	..	P. Herathamy and 10 others	do.	10	2 4	26
1B Z	Do.	..	A. PUNCHIRALA and 10 others	do.	10	3 30	29
1B F	Eliyadiulwewamukalana <i>alias</i> Eliyadiulwewakele	..	—	do.	1	0 0	23

* Irrigable under Kalawewa-Yoda-ela Scheme and subject to such irrigation rates recoverable from time to time as to His Excellency the Governor may seem fit.

Further particulars regarding these lands can be had from the Government Agent, North-Central Province, and their plans from the Surveyor-General.

Colonial Secretary's Office,
Colombo, June 25, 1924.

CECIL CLEMENTI,
Colonial Secretary.

LAND SALES IN THE PROVINCE OF UVA.

No. 1,555, P. of U.—The Government Agent, Province of Uva, will on Monday, August 11, 1924, at 1 P.M., at his office in the Badulla Kachcheri, put up to auction, for sale or settlement, or will otherwise dispose of, the under-mentioned portions of Crown land, in accordance with the regulations of Government regarding land sales. Thirty allotments of land situated in the Wellassa, Bintenna, Buttala, Udukinda, Wiyaluwa, Yatikinda, and Wellawaya divisions of the Badulla District of the Province of Uva.

Lot.	Name of Land.	Name of Applicant.	Description.	Claimant—Crown.		Upset price per acre, Rs.	
				Extent.	A. R. P.		
13T5	Ambalamewattehena <i>alias</i> Keenalandehena	Alutgedera Kudahenaya of Kohukumbura	Chena	0	1 12	26	
Final village plan 33. Village—Kabilewela in Mahapalata korale of Udukinda division. Claimant—Crown, encroachment by R. M. Sudu Banda.							
10A Z	Dambagahagodahena	—	Chena	1	0 39	60	
10A A	Kirindawatta	—	Chena	0	0 30	60	
	Kirindawatta	—	Chena	0	0 33	60	
	Kota-arawehena	—	Chena	0	0 13	60	

Lot.	Name of Land.	Name of Applicant.	Description.	Extent.	Upset price
				A. R. P.	per acre, Rs.
Preliminary plan 2,324. Village—Ridimaliyadda in Aralupitiya korale of Bintenna division. Claimant—Crown.					
2	Gasgollelanda	Udagedera Kiri Banda	Low jungle	2 0 4	35
Final village plan 253. Village—Weragoda in Kandukara korale of Buttala division. Claimant—Crown.					
8A Q3	Ri aellayaya <i>alias</i> Hema-gahagawakanatta	A. A. M. Weerakoon of Weragoda	Abandoned native garden	1 0 10	26
Final village plan 33. Village—Kabillewella in Mahapalata korale of Udukinda division. Claimant—Crown.					
10B G	Godaheraliyagaswatte-patana	Mr. Susi X. Silva of Ban-darawela	Patana	2 2 9	60
10B H	Do.	—	Ditto, reservation for footpath	0 0 3	—
Final village plan 144. Village—Nannapurawa in Madagampattu korale of Wellassa division. Claimant—Crown.					
1 A X	Werellaketiya	Mr. W. A. Peiris of Nuge-goda	Chena, reservation for tank	2 0 22	—
15B B	Do.	do.	do.	5 0 33	—*
Preliminary plan 2,180. Village—Godunna in Wiyaluwa korale of Wiyaluwa division. Claimants—Crown and D. M. Ram Menika of Godunna.					
1	Koalpitiyehena	Don Carolis Appuhamy	Chena	0 3 37	25
4	Koalpitiya	do.	Native garden contains plantain trees, yams, &c., and a tiled house	0 0 17	23·50†
Final village plan 110. Village—Andeniya in Rilpola korale of Yatikinda division. Claimant—Crown.					
1	Hopurodapatana	—	Patana, reservation for village purposes	47 2 20	—*
Preliminary plan 1,655. Village—Kohilegama in Gampaha korale of Udukinda division. Claimant—Crown.					
581	Galaboda estate	Superintendent, Blairlmond estate, Uda Pussellawa	Tea, age about 18 years old	0 2 37	700
Preliminary plan 1,891. Village—Kiwulegedera in Wiyaluwa korale of Wiyaluwa division. Claimant—Crown.					
1	Kologahahena	K. W. M. Kiriwante of Kiwulegedera	Chena, partly cultivated	1 1 32	36
Supplement to Ella townsurvey preliminary plan 11. Village—Pattiyakumbura in Kumbalwela korale of Yatikinda division. Claimant—Crown.					
44A	Beeraellepatana	—	Patana, reservation for cart road	0 0 20·75	—*
44B	Do.	—	Patana, reservation for burial ground for Ella	1 0 10	—*
Preliminary plan 2,137. Villages—Nikapota, Kirawanagama, and Dambewelagama in Kandapalla korale of Wellawaya division. Claimant—Crown.					
7	Kadawattapatana	—	Patana, reservation for road	0 2 28·6	—*
9	Ditto <i>alias</i> Kadawatta-kele	—	Patana and jungle, reservation for road	1 0 26·2	—*
Village—Kirawanagama.					
24	Public Works Department metal quarry	—	Reservation	0 0 17·7	—*
49	Viharagalahena	—	Chena, reservation for road	0 0 33·4	—*
Village—Dambewelagama.					
103	Blackwood estate	—	Reservation for metal quarry	0 0 13·2	—*
104	Do.	—	do.	0 0 12·3	—*
127	Do.	—	Public Works Department Overseers' quarters and premises, reservation for same	0 0 25·7	—*
129	Berragalla	—	Reservation for cooly line	0 0 26·5	—*
130	Kalupahana	—	do.	0 0 26·6	—*
151	Beragalla	—	Reservation for Public Works Department purposes	0 0 4·5	—*
152	Do.	—	do.	0 0 14·2	—*
158	—	—	Reservation for stream and road	0 0 5·2	—*

* To be reserved (not for sale).

† The purchaser of this lot will be required to pay an additional sum of Rs. 50 to the purchase amount, being the value of a tiled house on the land.

Further particulars regarding the sale of the above lands can be had from the Government Agent, Province of Uva, and their plans from the Surveyor-General.

Colonial Secretary's Office,
Colombo, June 21, 1924.

CECIL CLEMENTI,
Colonial Secretary.

No. 1,556, P. of U.—The Government Agent, Province of Uva, will on Thursday, August 7, 1924, at 1 P.M., at his office in the Badulla Kachcheri, put up to auction, for sale or settlement, or will otherwise dispose of, the under-mentioned portions of Crown land, in accordance with the regulations of Government regarding land sales. Two allotments of land situated in the Bintenna division of the Badulla District of the Province of Uva.

Preliminary plan 2,345. Village—Elewela in Bintenna korale of Bintenna division.

Lot.	Name of Land.	Name of Applicant.	Description.	Extent.	Upset price
				A. R. P.	per acre, Rs.
1	Kirimedillekanatta	W. E. de Silva and B. Peiris Singho, both of Alutnuwara	Chena, suitable for paddy cultivation	5 0 39	30*
2	Udakanattepitiya <i>alias</i> Kirimedillekanatta	G. B. Rajapakse, B. Abeykoon of Elewela, and B. Peiris Singho	do.	2 0 9	30*

* These lots shall be sold subject to the payment of an irrigation rate of Re. 1 per acre per annum. This rate is subject to revision by Government at any time.

Further information regarding the sale of the above lots can be had from the Government Agent, Province of Uva, and their plans from the Surveyor-General.

Colonial Secretary's Office,
Colombo, June 20, 1924.

CECIL CLEMENTI,
Colonial Secretary.

No. 1,557, P. of U.—The Government Agent, Province of Uva, will on Wednesday, August 13, 1924, at 1 P.M., at his office in the Badulla Kachcheri, put up to auction, for sale or settlement, or will otherwise dispose of, the under-mentioned portions of Crown land, in accordance with the regulations of the Government regarding land sales. Two allotments of land situated in the Buttala division of the Badulla District of the Province of Uva.

Lot.	Name of Land.	Name of Applicant.	Description.	Extent.		Upset price per acre, Rs.
				A. R. P.	Rs. c.	
1	Waneyaya	Mr. J. G. Rambukpota, Ratemahatmaya of Buttala division	Paddy field	2	0 30	30*
2	Annasikotuwekumbura	Mr. J. G. Rambukpota, Ratemahatmaya of Buttala division	Paddy field	2	0 9	30*

* These lots shall be sold subject to the payment of an irrigation rate of Rs. 2 per acre per annum. This rate is subject to revision by Government at any time.

Further information regarding the above lots can be had from the Government Agent, Province of Uva, and their plans from the Surveyor-General.

Colonial Secretary's Office,
Colombo, June 20, 1924.

CECIL CLEMENTI,
Colonial Secretary.

The Government Agent of the Province of Uva is prepared to receive on or before Thursday, July 24, 1924, at the Badulla Kachcheri, written application for the lease for 99 years, subject to the provision that rent shall be revised at every interval of 30 years, counting from the date of the commencement of the lease, from Friday, August 8, 1924, the under-mentioned portions of Crown land, to be planted with rubber and cotton. No such applications will be entertained unless the applicant gives his full name and address, and until he makes with the Government Agent a deposit of survey fees as noted against each lot. Such deposit will not be returned until the lease of the land has been sold, or until it has been decided by the Government Agent that it will not be sold. On Friday, August 8, 1924, at 1 P.M., at the Badulla Kachcheri, the sale of the lease will be put up to auction, in accordance with the regulations of the Government regarding the lease of Crown lands. The highest bidder for the premium shall be the purchaser of the lease, but the bidding shall be confined to the original applicant and those other applicants whose applications shall have been made in the manner above specified.

The condition of lease are obtainable from the Government Agent of the Province of Uva, and the plan of the lots from Surveyor-General.

Six allotments of Crown land situated in Buttala-Wedirata korale of the Badulla District of the Province of Uva.
Final village plan 172. Village—Muppane in Buttala-Wedirata korale of Buttala division.

Lot.	Name of Land.	Name of Applicant.	Description.	Extent.		Survey fees per acre.	Upset premium per acre.	Annual rent per acre for the first 30 years.	
				A. R. P.	Rs. c.			Rs. c.	Rs. c.
48AN	Yadessawagura <i>alias</i> Bokutuwinna <i>alias</i> Karapinchagalamukalana	—	Forest	25	3 31	3 0	4 80	1 60	4 80
48w7A	Bellabendagommana <i>alias</i> Metiyaketumukalana <i>alias</i> Yadessawagura <i>alias</i> Bokutuwinna	—	do.	3	0 33	3 0	4 80	1 60	4 80
48w10	Yadessawagura <i>alias</i> Bokutuwinna <i>alias</i> Karapinchagalamukalana	—	do.	7	1 12	3 0	4 80	1 60	4 80
50c	Do.	—	Chena and forest	60	1 0	3 0	4 20	1 40	4 20
50A	Bokutuwinnakumbura	—	Paddy field	0	3 31	3 0	3 0	1 0	3 0
50B	Do.	—	do.	2	1 8	3 0	3 0	1 0	3 0

Colonial Secretary's Office,
Colombo, June 20, 1924.

CECIL CLEMENTI,
Colonial Secretary.

The Government Agent of the Province of Uva is prepared to receive on or before Saturday, July 26, 1924, at the Badulla Kachcheri, written applications for the lease of 99 years, subject to the provision that rent shall be revised at every interval of 30 years, counting from the date of the commencement of the lease, from Friday, August 8, 1924, the under-mentioned portion of Crown land, to be planted with tea and timber. No such applications will be entertained unless the applicant gives his full name and address, and until he makes with the Government Agent a deposit of survey fees as noted against the lot. Such deposit will not be returned until the lease of the land has been sold, or until it has been decided by the Government Agent that it will not be sold. On Friday, August 8, 1924, at 1 P.M., at the Badulla Kachcheri, the sale of the lease will be put up to auction, in accordance with the regulations of the Government regarding the lease of Crown lands. The highest bidder for the premium shall be the purchaser of the lease, but the bidding shall be confined to the original applicant and those other applicants whose applications shall have been made in the manner above specified.

The conditions of lease are obtainable from the Government Agent, Province of Uva, and its plan from the Surveyor-General.

An allotment of Crown land situated in Pattipola korale of the Badulla District of the Province of Uva.

Preliminary plan 2,347. Village—Arawakumbura in Pattipola korale of Yatikinda division.

Lot.	Name of Land.	Name of Applicant.	Description.	Extent.		Survey fees per acre.	Upset premium per acre.	Annual rent per acre for the first 30 years.	
				A. R. P.	Rs. c.			Rs. c.	Rs. c.
	elakumburepatana	—	Patana	53	3 36	3 0	5 70	1 40	4 20

Colonial Secretary's Office,
Colombo, June 20, 1924.

CECIL CLEMENTI,
Colonial Secretary.

LAND SALES IN THE PROVINCE OF SABARAGAMUWA.

No. 1,131, P. of S.—The Government Agent, Province of Sabaragamuwa, will on Tuesday, August 12, 1924, at 1.30 P.M., at his office in Ratnapura, put up to auction, for sale or settlement, or will otherwise dispose of, the under-mentioned portions of Crown land, in accordance with the regulations of Government regarding land sales. Fifteen allotments of land situated in the Ratnapura District of the Province of Sabaragamuwa.

Lot.	Name of Land.	Name of Applicant.	Description.	Extent.		Upset price per acre, Rs.
				A.	R. P.	
Preliminary plan 3,029. Village—Hattella, Meda korale.						
1	Thahandimukalana <i>alias</i> Hattellimukalana	—	Jungle	73	2 18	145
2	Do.	—	do.	21	3 39	145
6	Gonawetunaellihena	—	Chena	4	3 38	85
8	Weniwellaketiye mukalana	—	Jungle	0	3 35	145
Preliminary plan 3,032. Village—Akarella, Meda korale.						
1	Thahandimukalana	—	Jungle	51	1 0	145
6	Kuriamulledeniya	—	Deniya	1	2 32	110
8	Pinwattihena	—	Chena	2	0 39	85
Preliminary plan 3,357. Village—Hidellana, Kuruwiti korale.						
1	Kohilahenedeniya	L. G. Kirilamaya	Paddy field	0	2 23	56
Preliminary plan 3,386. Village—Paranagama, Kuruwiti korale.						
1	Delgahakotuwedeniya	P. Mudalihamy	Paddy field	0	1 15	31
2	Do.	—	do.	0	0 4	—*
Final village plan 67. Village—Patagama, Nawadun korale.						
18CB	Jambugahapittaniyehena	L. S. Yapa	Low jungle	8	3 5	67.50
18CC	Pahalakuruwititenehena	R. M. Jayawardanahamy	do.	2	3 1	60
18CD	Jambugahapittaniyehena	—	do.	1	0 36	—†
18CE	Panwilehenedeniya	I. Mendirisa	Paddy field	1	2 20	36
Final village plan 72. Village—Karangoda, Nawadun korale.						
1E3	Batahena	M. L. M. Assena Marikar	Jungle	10	0 6	<i>Vide note below</i>
Advance extract No. 2 of block survey preliminary plan 41. Village—Gawaragiriya, Kukulukorale.						
1	Galaudamukalanepahalakella <i>alias</i> Weraniyaketiye-kumbureismattewatta	—	Land planted with rubber, coconuts, &c.	2	0 39	106
2	Do.	—	Land planted with rubber	0	0 17	—*
3	Galaudamukalanepallekella <i>alias</i> Mahawalakosgahalangahena	—	Land planted with rubber, coconuts, &c.	2	1 38	106
4	Do.	—	Land planted with rubber	0	0 31	—*

* Reservation for Gansabhawa road (not for sale).

† Reservation for Peladorelle-dola (not for sale).

Note.—Lot 1 in preliminary plan 3,357, lot 1 in preliminary plan 3,386, and lot 18CE in final village plan 67 have been asweddumized by the applicants on Crown permits under Food Production Circulars, and will be sold to them at the upset prices noted against each lot.

The upset price of lot 1E3 in final village plan 72 will be Rs. 150 per acre with gemming rights, and Rs. 80 per acre without gemming rights. The sale will be subject to the gemming lease granted to T. Leon Peris of Ratnapura for one year from April 25, 1924, and possession of the land will be given to the purchaser only after the termination of this period.

Lots 1 to 4 in advance extract No. 2 of block survey preliminary plan 41 are encroachments made on Crown lands by Suduhakuruge Edonis Fernando. These lots have been decreed to be Crown property in D. C., Ratnapura, case No. 4,038.

Further information respecting these lands may be obtained from the Government Agent, Province of Sabaragamuwa, and their plans from the Surveyor-General.

Colonial Secretary's Office,
Colombo, June 24, 1924.

CECIL CLEMENTI,
Colonial Secretary.

LAND SALES BY THE SETTLEMENT OFFICER.

EASTERN PROVINCE.

No. 6,966, S. O.—On Friday, August 15, 1924, at 9 A.M., the Land Settlement Officer will put up for sale or settlement, at Trincomalee Kachcheri, the under-mentioned portion of Crown land, on the terms authorized by Government. An allotment of land situated in the Tanglegam pattu division of the Trincomalee District of the Eastern Province.

Lot.	Name of Land.	Name of Claimant.	Description.	Extent.	
				A.	R. P.
Block survey preliminary plan 23.—Karimalaiuttu.					
11	—	Crown	Jungle (reservation for path)	0	0 21

Upset price at Rs. 16 to Rs. 50 per acre. Further information regarding this land can be obtained from the Land Settlement Officer, and plan of it from the Surveyor-General.

Colonial Secretary's Office,
Colombo, June 25, 1924.

CECIL CLEMENTI,
Colonial Secretary.

No. 6,967, S. O.—On Friday, August 15, 1924, at 9 A.M., the Land Settlement Officer will put up for sale or settlement, at Trincomalee Kacheheri, the under-mentioned portions of Crown land, on the terms authorized by Government. Three allotments of land situated in the Tamblegam pattu division of the Trincomalee District of the Eastern Province.

Lot.	Name of Land.	Block survey preliminary plan 26.—Niroddumunai.		Description.	Extent.		
		Name of Claimant.			A.	R.	P.
16	Niroddumunaitotam ..	Crown; encroachment by Avana Meerasa ..		Garden ..	0	1	26
54	Sinnampullechena ..	Crown; encroachment by Abdul Mohamado Tamby ..		do. ..	0	1	17
55	Sinnampullechenakadu ..	Crown; applied for by P. Muhammadu Tayar (deceased), Jungle ..			1	3	35

Upset price at Rs. 16 to Rs. 50 per acre. Further information regarding these lands can be obtained from the Land Settlement Officer, and plans of them from the Surveyor-General.

Colonial Secretary's Office,
Colombo, June 25, 1924.

CECIL CLEMENTI,
Colonial Secretary.

No. 6,968, S. O.—On Friday, August 15, 1924, at 9 A.M., the Land Settlement Officer will put up for sale or settlement, at Trincomalee Kacheheri, the under-mentioned portions of Crown land, on the terms authorized by Government. Two allotments of land situated in the Tamblegam pattu division of the Trincomalee District of the Eastern Province.

Lot.	Name of Land.	Block survey preliminary plan 24.—Makkiluttu.		Description.	Extent.		
		Name of Claimant.			A.	R.	P.
6	Makkiluttukani ..	Crown; applied for by Sahharia Avosalipoo ..		Low jungle ..	0	3	38
7	Do. ..	Crown; encroachment by Aberdeen Mohamado Casim ..		Garden ..	0	0	10

Upset price at Rs. 16 to Rs. 50 per acre. Further information regarding these lands can be obtained from the Land Settlement Officer, and plans of them from the Surveyor-General.

Colonial Secretary's Office,
Colombo, June 25, 1924.

CECIL CLEMENTI,
Colonial Secretary.

No. 6,969, S. O.—On Friday, August 15, 1924, at 9 A.M., the Land Settlement Officer will put up for sale or settlement, at Trincomalee Kacheheri, the under-mentioned portions of Crown land, on the terms authorized by Government. Five allotments of land situated in the Tamblegam pattu division of the Trincomalee District of the Eastern Province.

Lot.	Name of Land.	Block survey preliminary plan 20.—Tirukkaikuda.		Description.	Extent.		
		Name of Claimant.			A.	R.	P.
11	Snug Cove estate <i>alias</i> Tirukkaikadu estate ..	Major E. S. Graham, late R. A. ..		Garden ..	8	3	2
29	Parayanvalavu ..	do. ..		do. ..	2	1	6
34	Sevastiarkoviltharai ..	Rev. Father Dupont ..		do. ..	0	1	11
38	Tirukkaikuda ..	Encroachment by Kader Tamby Meyadeen Pitche ..		do. ..	0	0	27
40	Tirukkaikudakani ..	Crown ..		New clearing ..	0	0	33

Upset price at Rs. 16 to Rs. 50 per acre. Further information regarding these lands can be obtained from the Land Settlement Officer, and plans of them from the Surveyor-General.

Colonial Secretary's Office,
Colombo, June 25, 1924.

CECIL CLEMENTI,
Colonial Secretary.

No. 6,970, S. O.—On Friday, August 15, 1924, at 9 A.M., the Land Settlement Officer will put up for sale or settlement, at Trincomalee Kacheheri, the under-mentioned portions of Crown land, on the terms authorized by Government. Two allotments of land situated in the Tamblegam pattu division of the Trincomalee District of the Eastern Province.

Lot.	Name of Land.	Block survey preliminary plan 25.—Vellaimanal.		Description.	Extent.		
		Name of Claimant.			A.	R.	P.
10	Vellaimanalakadu ..	Crown; applied for by Ussansaibu Davoodsah ..		Low jungle ..	0	3	11
11	Do. ..	do. ..		do. ..	0	0	31

Upset price at Rs. 16 to Rs. 50 per acre. Further information regarding these lands can be obtained from the Land Settlement Officer, and plans of them from the Surveyor-General.

Colonial Secretary's Office,
Colombo, June 25, 1924.

CECIL CLEMENTI,
Colonial Secretary.

NORTH-WESTERN PROVINCE.

No. 6,917, S. O.—On Thursday, August 28, 1924, at 8 A.M., the Land Settlement Officer will put up for sale or settlement, at Maho Resthouse, the under-mentioned portions of Crown land, on the terms authorized by Government. Ten allotments of land situated in the Katuwana korale of Wannu hatpattu division of the Kurunegala District of the North-Western Province.

Lot.	Name of Land.	Block survey preliminary plan 1,897.—Pahala Talambuwa.		Description.	Extent.		
		Name of Claimant.			A.	R.	P.
16	Kumbukgahamulawatta ..	Dissanayaka Mudiyansele Kapuruhamy ..		Garden ..	0	1	2
18	Diulgahawatta ..	do. ..		do. ..	0	2	19
21	Migahamulawatta ..	do. ..		do. ..	0	2	31
12	Godawanehena ..	Crown; balance not paid by Dissanayake Mudiyansele Kawrala ..		do. ..	0	2	12
14	Do. ..	Crown; balance not paid by Wickrama Arachchilage Appuhamillage Don Peter Gilbert ..		do. ..	2	1	35
15	Siyambalagahawatta ..	Crown; balance not paid by Dissanayake Mudiyansele Ranhamy ..		do. ..	1	1	27
	Sambiriyagahamulawatta ..	Crown; balance not paid by Dissanayake Mudiyansele Ukkurala Vedarala ..		do. ..	0	1	3
	hawatta ..	Crown; balance not paid by (1) Dissanayake Mudiyansele Kaluhamy, (2) ditto Hetuhamy ..		do. ..	0	0	37

Lot.	Name of Land.	Name of Claimant.	Description.	Extent.		
				A.	R.	P.
25	Siyambalagahamulawatta	Crown; balance not paid by (1) Manatunga Achchige Don Charles Appuhamy of Embaraluwa in Siyane korale east, (2) Dissanayake Mudiyansele Mutu Menika of Pahala Talambuwa, (3) ditto Punchi Banda of ditto	Garden	1	3	4
27	Elagawawatta	Crown; balance not paid by Dissanayake Mudiyansele Ukkurala Vedarala	do.	0	3	36

Upset price at Rs. 16 to Rs. 50 per acre. Further information regarding these lands can be obtained from the Land Settlement Officer, and their plans from the Surveyor-General.

Colonial Secretary's Office,
Colombo, June 24, 1924.

CECIL CLEMENTI,
Colonial Secretary.

No. 6,918, S. O.—On Wednesday, August 27, 1924, at 8 A.M., the Land Settlement Officer will put up for sale or settlement, at Maho Resthouse, the under-mentioned portions of Crown land, on the terms authorized by Government. Three allotments of land situated in the Pahalawisideke korale of Wannu hatpattu division of the Kurunegala District of the North-Western Province.

Lot.	Name of Land.	Name of Claimant.	Description.	Extent.		
				A.	R.	P.
Block survey preliminary plan 1,854.—Diullewa.						
14	Kongahamulawatta	Crown; balance not paid by (1) Peena Rawana Muttu Rawther, (2) ditto Abdul Cader, (3) ditto Seyadu Ahamadu	Garden	1	3	15
18	Dangahamulawatta <i>alias</i> Mylagahawatta	do.	Abandoned garden	0	0	29
57	Kumbukgahamulawatta <i>alias</i> Meegahamulawatta	Crown; balance not paid by (1) Dunupotagama Atapattu Herat Mudiyansele Ranhamy Gamarala, (2) ditto Ran Etana, (3) ditto Herat Banda, (4) ditto Dingiri Menika	Garden	2	1	6

Upset price at Rs. 16 to Rs. 50 per acre. Further information regarding these lands can be obtained from the Land Settlement Officer, and plans of them from the Surveyor-General.

Colonial Secretary's Office,
Colombo, June 24, 1924.

CECIL CLEMENTI,
Colonial Secretary.

No. 6,919, S. O.—On Wednesday, August 27, 1924, at 8 A.M., the Land Settlement Officer will put up for sale or settlement at Maho Resthouse, the under-mentioned portions of Crown land, on the terms authorized by Government. Two allotments of land situated in the Pahalawisideke korale of Wannu hatpattu division of the Kurunegala District of the North-Western Province.

Lot.	Name of Land.	Name of Claimant.	Description.	Extent.		
				A.	R.	P.
Block survey preliminary plan 1,853.—Nettipolagama.						
49A	Wewapaulahena <i>alias</i> Kadurugahamulahena	Crown; balance not paid by Pradana Mudiyansele Ukku Banda Arachchi of Digane	Chena	1	3	0
94	Kiriyaahamulawatta	Crown; balance not paid by Imihamillage Kiri Menika of Kumbukwewa	do.	3	3	36

Upset price at Rs. 16 to Rs. 50 per acre. Further information regarding these lands can be obtained from the Land Settlement Officer, and plans of them from the Surveyor-General.

Colonial Secretary's Office,
Colombo, June 24, 1924.

CECIL CLEMENTI,
Colonial Secretary.

No. 6,920, S. O.—On Thursday, August 28, 1924, at 8 A.M., the Land Settlement Officer will put up for sale or settlement, at Maho Resthouse, the under-mentioned portions of Crown land, on the terms authorized by Government. Two allotments of land situated in the Pahalawisideke korale of Wannu hatpattu division of the Kurunegala District of the North-Western Province.

Lot.	Name of Land.	Name of Claimant.	Description.	Extent.		
				A.	R.	P.
Block survey preliminary plan 1,887.—Dunupotagama.						
1A	Kongahamulawatta	Crown; balance not paid by Atapattu Herat Mudiyansele Pinhamy	Garden	2	0	24
19	Do.	Crown; balance not paid by Amarasinghe Appuhamillage Noiya Perera Hamine	do.	2	2	25

Upset price at Rs. 16 to Rs. 50 per acre. Further information regarding these lands can be obtained from the Land Settlement Officer, and plans of them from the Surveyor-General.

Colonial Secretary's Office,
Colombo, June 24, 1924.

CECIL CLEMENTI,
Colonial Secretary.

No. 6,921, S. O.—On Thursday, August 28, 1924, at 8 A.M., the Land Settlement Officer will put up for sale or settlement, at Maho Resthouse, the under-mentioned portions of Crown land, on the terms authorized by Government. Four allotments of land situated in the Pahalawisideke korale of Wannu hatpattu division of the Kurunegala District of the North-Western Province.

Lot.	Name of Land.	Name of Claimant.	Description.	Extent.		
				A.	R.	P.
Block survey preliminary plan 1,860.—Ihala Nettipolagama.						
57A	Palugahamulahena	Crown; balance not paid by (1) Pradana Mudiyansele Punchi-rala, (2) ditto Ukku Banda	Chena	5	0	8
30A	Korakahawalahenyaya Kendagashenyaya	Crown; applied for by Wanninayake Mudiyansele Mudiyanse of Konwewa	do.	1	0	22
30B	Do.	Crown; applied for by Pradana Mudiyansele Ukku Banda	do.	1	1	32
57D	Minipitiyehena, Wela-gawahena	Crown; applied for by Wanninayake Mudiyansele Mudiyanse of Konwewa	do.	1	0	6

Upset price at Rs. 16 to Rs. 50 per acre. Further information regarding these lands can be obtained from the Land Settlement Officer, and plans of them from the Surveyor-General.

Colonial Secretary's Office,
Colombo, June 24, 1924.

CECIL CLEMENTI,
Colonial Secretary.

No. 6,922, S. O.—On Wednesday, August 27, 1924, at 8 A.M., the Land Settlement Officer, will put up for sale or settlement, at Maho Resthouse, the under-mentioned portions of Crown land, on the terms authorized by Government. Seven allotments of land situated in the Katuwana korale of Wannī hatpattu division of the Kurunegala District of the North-Western Province.

Lot.	Name of Land.	Block survey preliminary plan 1,900.—Maligama.		Description.	Extent.		
		Name of Claimant.			A.	R.	P.
14	Kadurugamulawatta	..	Kirihamilagegedera Menikrala ..	Garden ..	0	1	1
15	Do.	..	Pinhamilagegedera Kaurala ..	Open land ..	1	2	17
16	Damunugamulawatta	..	(1) Dissanayake Mudiyansele Suddahamy, (2) ditto Bandi Etana	Garden ..	0	2	7
17	Galagawawatta	..	Kirihamilagegedera Mudaliami ..	do. ..	0	3	29
18	Weeraghamulawatta	..	Pinhamilagegedera Appuhami ..	do. ..	0	2	31
21	Kongahamulawatta	..	(1) Dissanayake Mudiyansele Suddahamy, (2) ditto Bandi Etana	do. ..	2	0	1
22	Dangahamulawatta	..	Kirihamilage Mudaliami ..	do. ..	2	0	18

Upset price at Rs. 16 to Rs. 50 per acre. Further information regarding these lands can be obtained from the Land Settlement Officer, and their plans from the Surveyor-General.

Colonial Secretary's Office,
Colombo, June 24, 1924.

CECIL CLEMENTI,
Colonial Secretary.

No. 6,923, S. O.—On Thursday, August 28, 1924, at 8 A.M., the Land Settlement Officer, will put up for sale or settlement, at Maho Resthouse, the under-mentioned portions of Crown land, on the terms authorized by Government. Five allotments of land situated in the Katuwana korale of Wannī hatpattu division of the Kurunegala District of the North-Western Province.

Lot.	Name of Land.	Block survey preliminary plan 1,902.—Ratelinukwewa.		Description.	Extent.		
		Name of Claimant.			A.	R.	P.
7	Paluwatta	..	Herat Mudiyansele Kalu Banda ..	Garden ..	0	2	20
19	Kadurugamulawatta	..	Gamaralagedera Appuhami ..	do. ..	0	1	24
20	Maragahamulawatta	..	Ditto Dingiri Banda ..	do. ..	0	3	1
21	Welawatta	..	Gamaralagedera Awsadahami ..	do. ..	0	2	9
55	Diulgahamulakumbura	..	Crown; balance not paid by Mudiyansele Kalu Banda	Paddy field ..	0	1	27

Upset price at Rs. 16 to Rs. 50 per acre. Further information regarding these lands can be obtained from the Land Settlement Officer, and the plans from the Surveyor-General.

Colonial Secretary's Office,
Colombo, June 24, 1924.

CECIL CLEMENTI,
Colonial Secretary.

No. 6,924, S. O.—On Thursday, August 28, 1924, at 8 A.M., the Land Settlement Officer, will put up for sale or settlement, at Maho Resthouse, the under-mentioned portions of Crown land, on the terms authorized by Government. Six allotments of land situated in the Katuwana korale of Wannī hatpattu division of the Kurunegala District of the North-Western Province.

Lot.	Name of Land.	Block survey preliminary plan 1,901.—Ihala Talambuwa.		Description.	Extent.		
		Name of Claimant.			A.	R.	P.
16	Dangahamulawatta	..	(1) Dissanayake Mudiyansele Dingiri Banda of Pahala Talambuwa, (2) Kirihamilagegedera Menikrala	Garden ..	2	2	20
21	Welagawawatta	..	Dissanayake Mudiyansele Appuhami ..	do. ..	0	3	2
28	Dangahamulawatta	..	Ditto Herathamī ..	do. ..	3	1	4
29	Ehalagahamulawatta	..	Ditto Mudiyanse ..	do. ..	0	2	8
30	Mada-atuawa	..	(1) Ditto Ukku Banda, (2) ditto Dingiri Banda and others	Paddy field ..	0	1	28
31	Migahamulawatta	..	Dissanayake Mudiyansele Ukku Banda ..	Garden ..	0	3	12

Upset price at Rs. 16 to Rs. 50 per acre. Further information regarding these lands can be obtained from the Land Settlement Officer, and their plans from the Surveyor-General.

Colonial Secretary's Office,
Colombo, June 24, 1924.

CECIL CLEMENTI,
Colonial Secretary.

No. 6,925, S. O.—On Thursday, August 28, 1924, at 8 A.M., the Land Settlement Officer, will put up for sale or settlement, at Maho Resthouse, the under-mentioned portions of Crown land, on the terms authorized by Government. Nine allotments of land situated in the Katuwana korale of Wannī hatpattu division of the Kurunegala District of the North-Western Province.

Lot.	Name of Land.	Block survey preliminary plan 1,938.—Godahitigama.		Description.	Extent.		
		Name of Claimant.			A.	R.	P.
7	Wewaihalawatta	..	Rajasinghe Attapattu Herat Mudiyansele Appuhami	Garden ..	0	1	9
9	Siyambalagahamulawatta	..	Aloka Bandaralage Appuhami ..	do. ..	0	1	22
10	Ambagahamulawatta	..	Rajasinghe Attapattu Herat Mudiyansele Appuhami	do. ..	0	1	31
11	Migahamulawatta	..	Ditto Pinhami ..	do. ..	0	1	5
12	Do.	..	Ditto Banda ..	do. ..	0	0	37
13	Ambagahamulawatta	..	Ditto Ukku Banda ..	do. ..	0	2	11
14	Do.	..	Aloka Bandaralage Mudiyanse ..	do. ..	1	3	9
25	Wewaihalawatta	..	Rajasinghe Attapattu Herat Mudiyansele Ukku Banda	Open land ..	0	3	37
	Do.	..	do. ..	do. ..	1	1	30

Upset price at Rs. 16 to Rs. 50 per acre. Further information regarding these lands can be obtained from the Land Settlement Officer, and plans of them from the Surveyor-General.

Colonial Secretary's Office,
Colombo, June 24, 1924.

CECIL CLEMENTI,
Colonial Secretary.

No. 6,926, S. O.—On Thursday, August 28, 1924, at 8 A.M., the Land Settlement Officer, will put up for sale or settlement, at Maho Resthouse, the under-mentioned, portions of Crown land, on the terms authorized by Government. Three allotments of land situated in the Katuwanpa korale of Wannī hatpattu division of the Kurunegala District of the North-Western Province.

Lot.	Name of Land.	Block survey preliminary plan 1,891.—Hangilipola. Name of Claimant.	Description.	Extent.	
				A.	R. P.
14	Dangahamulahena	(1) Vedalagedera Kuda Ukkuwa, (2) ditto Loku Ukkuwa, (3) ditto Pucha, (4) ditto Sewuranga, (5) ditto Sudati,	Chena	6	1 29
48	Bogahamulahena	(1) Bogollalalaigedera Dingiri Banda Vidane, (2) ditto Dingiri Banda, (3) Korallalaigedera Bandaralage Kalu Banda, (4) Wannihalaigedera Tikiri Banda, (5) ditto Mudiyanse, (6) Herat Mudiyanse Herathami, (7) ditto Tikiri Banda, (8) ditto Dingiri Banda	Plantains	11	2 32
55	Do.	(1) Korallalaigedera Bandaralage Kalu Banda, (2) Wannihalaigedera Tikiri Banda, (3) ditto Mudiyanse.	Chena	0	1 38

Upset price at Rs. 16 to Rs. 50 per acre. Further information regarding these lands can be obtained from the Land Settlement Officer, and plans of them from the Surveyor-General.

Colonial Secretary's Office,
Colombo, June 29, 1924.

CECIL CLEMENTI,
Colonial Secretary.

No. 6,927, S. O.—On Wednesday, August 20, 1924, at 8.30 A.M., the Land Settlement Officer, will put up for sale or settlement, at Hettipola Resthouse, the under-mentioned portions of Crown land, on the terms authorized by Government. Six allotments of land situated in the Giratalane korale of Dewamedī hatpattu division of the Kurunegala District of the North-Western Province.

Lot.	Name of Land.	Block survey preliminary plan 1,684.—Gorakadeniya. Name of Claimant.	Description.	Extent.	
				A.	R. P.
34L1	Katuvelbatuhēna	Crown; (1) Maduraperuma Arachchige Carolis Appuhamy, (2) ditto James Appuhamy (depositors)	Chena	0	3 25
34M	Do.	Crown; balance not paid by (1) Ekanayake Mudiyanse Rannahy of Gorakadeniya, (2) Tenekoon Mudiyanse Tikiri Banda of Gomugamuwa, (3) Maduraperuma Arachchige Carolis Appuhamy, (4) ditto James Appuhamy of Metikotuwa (Dankotuwa R. O.)	do.	2	3 0
30A	Bogahamulahena	Crown	do.	0	1 7
30c	Do.	do.	do.	0	1 19
48E	Kongahamulahena	do.	do.	6	2 11
48A	Polpitigehena	do.	do.	5	3 38

Upset price at Rs. 16 to Rs. 50 per acre. Further information regarding these lands can be obtained from the Land Settlement Officer, and plans of them from the Surveyor-General.

Colonial Secretary's Office,
Colombo, June 24, 1924.

CECIL CLEMENTI,
Colonial Secretary.

No. 6,928, S. O.—On Wednesday, August 20, 1924, at 8.30 A.M., the Land Settlement Officer, will put up for sale or settlement, at Hettipola Resthouse, the under-mentioned portion of Crown land, on the terms authorized by Government. An allotment of land situated in the Giratalane korale of Dewamedī hatpattu division of the Kurunegala District of the North-Western Province.

Lot.	Name of Land.	Block survey preliminary plan 1,725.—Otegama. Name of Claimant.	Description.	Extent.	
				A.	R. P.
35E	Ebbagawagala alias Kos-gahamulahena	Crown	Tobacco garden	2	1 30

Upset price at Rs. 16 to Rs. 50 per acre. Further information regarding this land can be obtained from the Land Settlement Officer, and plan of it from the Surveyor-General.

Colonial Secretary's Office,
Colombo, June 24, 1924.

CECIL CLEMENTI,
Colonial Secretary.

No. 6,929, S. O.—On Wednesday, August 20, 1924, at 8.30 A.M., the Land Settlement Officer, will put up for sale or settlement, at Hettipola Resthouse, the under-mentioned portion of Crown land, on the terms authorized by Government. An allotment of land situated in the Giratalane korale of Dewamedī hatpattu division of the Kurunegala District of the North-Western Province.

Lot.	Name of Land.	Block survey preliminary plan 1,814.—Hadupitiya. Name of Claimant.	Description.	Extent.	
				A.	R. P.
3	Kongahamulahenyaya	Crown; applied for by Ratnayake Mudiyanse Bandi Etana of Hadupitiya	Chena	25	0 34

Upset price at Rs. 16 to Rs. 50 per acre. Further information regarding this land can be obtained from the Land Settlement Officer, and plans of it from the Surveyor-General.

Colonial Secretary's Office,
Colombo, June 24, 1924.

CECIL CLEMENTI,
Colonial Secretary.

No. 6,930, S. O.—On Wednesday, August 20, 1924, at 8.30 A.M., the Land Settlement Officer, will put up for sale or settlement, at Hettipola Resthouse, the under-mentioned portions of Crown land, on the terms authorized by Government. Three allotments of land situated in the Giratalane korale of Dewamedī hatpattu division of the Kurunegala District of the North-Western Province.

Lot.	Name of Land.	Block survey preliminary plan 1,764.—Galadeniya. Name of Claimant.	Description.	Extent.	
				A.	R. P.
16a	Daminaghamulahena	Crown	Chena	1	2
16b	Do.	do.	do.	2	
16c	Do.	do.	do.	1	

Upset price at Rs. 16 to Rs. 50 per acre. Further information regarding these lands can be obtained from the Land Settlement Officer, and plans of them from the Surveyor-General.

Colonial Secretary's Office,
Colombo, June 24, 1924.

CECIL CLEMENTI,
Colonial Secretary.

No. 6,931, S. O.—On Friday, August 22, 1924, at 8.30 A.M., the Land Settlement Officer, will put up for sale or settlement, at Hettipola Resthouse, the under-mentioned portions of Crown land, on the terms authorized by Government. Two allotments of land situated in the Giratalane korale of Dewamedhi hatpattu division of the Kurunegala District of the North-Central Province.

Lot.	Name of Land.	Block survey preliminary plan 1,805.—Siyambalawa.		Description.	Extent.	
		Name of Claimant.			A.	R.
8	Mylagahamulawatta ..	Crown ; balance not paid by Weerasekera Bamunu Mudiyanse-		Garden ..	0	1 30
		lage Pinhamy				
9	Mylagahawatta ..	Crown ; balance not paid by Weerasekera Bumunu Mudiyanse-		Coconut ..	0	1 16
		lage Ausadahami of Hunnelembuwa				

Upset price at Rs. 16 to Rs. 50 per acre. Further information regarding these lands can be obtained from the Land Settlement Officer, and plans of them from the Surveyor-General.

Colonial Secretary's Office,
Colombo, June 24, 1924.

CECIL CLEMENTI,
Colonial Secretary.

No. 6,932, S. O.—On Wednesday, August 20, 1924, at 8.30 A.M., the Land Settlement Officer, will put up for sale or settlement, at Hettipola Resthouse, the under-mentioned portions of Crown land, on the terms authorized by Government. Three allotments of land situated in the Giratalane korale of Dewamedhi hatpattu division of the Kurunegala District of the North-Western Province.

Lot.	Name of Land.	Block survey preliminary plan 1,708.—Ambagahawewa.		Description.	Extent.	
		Name of Claimant.			A.	R.
11	Meegahamulahena ..	Crown ..		Chena ..	0	2 12
11A	Do. ..	do. ..		do. ..	0	1 21
11G	Pamburugamulahena ..	do. ..		do. ..	1	3 33

Upset price at Rs. 16 to Rs. 50 per acre. Further information regarding these lands can be obtained from the Land Settlement Officer, and plans of them from the Surveyor-General.

Colonial Secretary's Office,
Colombo, June 24, 1924.

CECIL CLEMENTI,
Colonial Secretary.

No. 6,933, S. O.—On Friday, August 22, 1924, at 8.30 A.M., the Land Settlement Officer, will put up for sale or settlement, at Hettipola Resthouse, the under-mentioned portions of Crown land, on the terms authorized by Government. Five allotments of land situated in the Giratalane korale of Dewamedhi hatpattu division of the Kurunegala District of the North-Western Province.

Lot.	Name of Land.	Block survey preliminary plan 1,801.—Nugawelagama.		Description.	Extent.	
		Name of Claimant.			A.	R.
10A	Kahatagahamulahena ..	Crown ; balance not paid by Goonatilaka Siriwardene		Open chena ..	6	0 35
		Mangohamy				
10B	Do. ..	do. ..		Garden ..	1	0 4
11	Kahatagahamulawatta ..	do. ..		do. ..	0	3 28
10c	Kongahamulawatta ..	Crown ; balance not paid by Ranasinghe Arachchilage		do. ..	2	1 15
		Siman Appu				
10d	Helambagahamulawatta ..	Crown ; balance not paid by (1) Atapattu Mudiyanse-		do. ..	3	1 4
		Punchi Banda, (2) ditto Ukkuhamy, (3) ditto Kaluhamy				
		of Kosgahagoda in Kiniyama korale				

Upset price at Rs. 16 to Rs. 50 per acre. Further information regarding these lands can be obtained from the Land Settlement Officer, and plans of them from the Surveyor-General.

Colonial Secretary's Office,
Colombo, June 24, 1924.

CECIL CLEMENTI,
Colonial Secretary.

No. 6,934, S. O.—On Friday, August 22, 1924, at 8.30 A.M., the Land Settlement Officer, will put up for sale or settlement, at Hettipola Resthouse, the under-mentioned portions of Crown land, on the terms authorized by Government. Two allotments of land situated in the Giratalane korale of Dewamedhi hatpattu division of the Kurunegala District of the North-Western Province.

Lot.	Name of Land.	Block survey preliminary plan 1,683.—Tekewa.		Description.	Extent.	
		Name of Claimant.			A.	R.
114½F	Badalakumburehena ..	Crown ..		Chena ..	6	3 18
25E	Kongahamulahena ..	do. ..		do. ..	3	1 4

Upset price at Rs. 16 to Rs. 50 per acre. Further information regarding these lands can be obtained from the Land Settlement Officer, and plans of them from the Surveyor-General.

Colonial Secretary's Office,
Colombo, June 24, 1924.

CECIL CLEMENTI,
Colonial Secretary.

No. 6,935, S. O.—On Wednesday, August 20, 1924, at 8.30 A.M., the Land Settlement Officer, will put up for sale or settlement, at Hettipola Resthouse, the under-mentioned portion of Crown land, on the terms authorized by Government. An allotment of land situated in the Giratalane korale of Dewamedhi hatpattu division of the Kurunegala District of the North-Western Province.

Lot.	Name of Land.	Block survey preliminary plan 1,689.—Bamunumulla.		Description.	Extent.	
		Name of Claimant.			A.	R.
29 I	Kahatagahamulahena ..	Crown ; balance not paid by (1) Bamunu Mudiyanse-		Chena ..	3	0 9
		Punchirala, Gan-Arachchi, (2) ditto Punchi Banda.				

Upset price at Rs. 16 to Rs. 50 per acre. Further information regarding this land can be obtained from the Land Settlement Officer, and plan of it from the Surveyor-General.

Colonial Secretary's Office,
Colombo, June 24, 1924.

CECIL CLEMENTI,
Colonial Secretary.

No. 6,936, S. O.—On Wednesday, August 20, 1924, at 8.30 A.M., the Land Settlement Officer will put up for sale or settlement at Hettipola Resthouse, the under-mentioned portion of Crown land, on the terms authorized by Government. An allotment of land situated in the Giratalane korale of Dewamedhi hatpattu division of the Kurunegala District of the North-Western Province.

Block survey preliminary plan 1,800.—Kirimetiagama.

Lot.	Name of Land.	Name of Claimant.	Description.	Extent. A. R. P.
5	Kadurugahamulawatta..	Crown ; balance not paid by Dissanayake Punchi Banda ..	Garden .. .	1 2 0

Upset price at Rs. 6 to Rs. 50 per acre. Further information regarding this land can be obtained from the Land Settlement Officer, and plan of it from the Surveyor-General.

Colonial Secretary's Office,
Colombo, June 24, 1924.

CECIL CLEMENTI,
Colonial Secretary.

No. 6,937, S. O.—On Wednesday, August 20, 1924, at 8.30 A.M., the Land Settlement Officer will put up for sale or settlement, at Hettipola Resthouse, the under-mentioned portions of Crown land, on the terms authorized by Government. Two allotments of land situated in the Giratalane korale of Dewamedhi hatpattu division of the Kurunegala District of the North-Western Province.

Block survey preliminary plan 1,810.—Polkumbura.

Lot.	Name of Land.	Name of Claimant.	Description.	Extent. A. R. P.
10D	Galagawahena ..	Crown ; balance not paid by Jayasinge Mudiyansele Appuhamy	Open chena with plantains	0 2 20
10F	Kapuhenlandewatta	Crown ; balance not paid by Etanda Arachchilage Punchi Menika	do. ..	0 3 5

Upset price at Rs. 16 to Rs. 50 per acre. Further information regarding these lands can be obtained from the Land Settlement Officer, and plans of them from the Surveyor-General.

Colonial Secretary's Office,
Colombo, June 24, 1924.

CECIL CLEMENTI,
Colonial Secretary.

No. 6,938, S. O.—On Wednesday, August 20, 1924, at 8.30 A.M., the Land Settlement Officer will put up for sale or settlement, at Hettipola Resthouse, the under-mentioned portion of Crown land, on the terms authorized by Government. An allotment of land situated in the Giratalane korale of Dewamedhi hatpattu division of the Kurunegala District of the North-Western Province.

Block survey preliminary plan 1,802.—Kahatawila.

Lot.	Name of Land.	Name of Claimant.	Description.	Extent. A. R. P.
72	Talgahamulawatta..	Crown ; balance not paid by Dissanayake Mudiyansele Kiri Banda, Vidane	Garden ..	3 2 19

Upset price at Rs. 16 to Rs. 50 per acre. Further information regarding this land can be obtained from the Land Settlement Officer, and plan of it from the Surveyor-General.

Colonial Secretary's Office,
Colombo, June 24, 1924.

CECIL CLEMENTI,
Colonial Secretary.

No. 6,939, S. O.—On Friday, August 22, 1924, at 8.30 A.M., the Land Settlement Officer will put up for sale or settlement, at Hettipola Resthouse, the under-mentioned portion of Crown land, on the terms authorized by Government. An allotment of land situated in the Giratalane korale of Dewamedhi hatpattu division of the Kurunegala District of the North-Western Province.

Block survey preliminary plan 1,813.—Welipitiya.

Lot.	Name of Land.	Name of Claimant.	Description.	Extent. A. R. P.
30	Kongahamulawatta ..	Crown ; balance not paid by Menikralalagedera Pinhamy	Garden ..	0 3 3

Upset price at Rs. 16 to Rs. 50 per acre. Further information regarding this land can be obtained from the Land Settlement Officer, and plan of it from the Surveyor-General.

Colonial Secretary's Office,
Colombo, June 24, 1924.

CECIL CLEMENTI,
Colonial Secretary.

No. 6,940, S. O.—On Friday, August 22, 1924, at 8.30 A.M., the Land Settlement Officer will put up for sale or settlement, at Hettipola Resthouse, the under-mentioned portions of Crown land, on the terms authorized by Government. Seven allotments of land situated in the Giratalane korale of Dewamedhi hatpattu division of the Kurunegala District of the North-Western Province.

Block survey preliminary plan 1,694.—Medagama.

Lot.	Name of Land.	Name of Claimant.	Description.	Extent. A. R. P.
56	Gothatugaspiyahena ..	Crown ; applied for by Dissanayake Mudiyansele Dingiri Banda of Dematawa	Chena
56A	Do.	do. ..	do. ..	2
54	Gothatugaspiyahenyaya	Crown ..	do.
62	Pitiyahena ..	do. ..	do. ..	1
1A	Tallandehena ..	do. ..	do. ..	19

Lot.	Name of Land.	Name of Claimant.	Description.	Extent.		
				A.	R.	P.
12	Elagawapillewa	Crown; balance not paid by (1) Jayakodi Arachchilage Kiri Naide; (2) ditto Punchi Naide	Chena	0	2	8
18G	Kahatagahamulahena	Crown; balance not paid by Thoragolle Naidelagedera Singha Naide	do.	0	2	4

Upset price at Rs. 16 to Rs. 50 per acre. Further information regarding these lands can be obtained from the Land Settlement Officer, and plans of them from the Surveyor-General.

Colonial Secretary's Office,
Colombo, June 24, 1924.

CECIL CLEMENTI,
Colonial Secretary.

No. 6,941, S. O.—On Friday, August 22, 1924, at 8.30 A.M., the Land Settlement Officer, will put up for sale or settlement, at Hettipola Resthouse, the under-mentioned portions of Crown land, on the terms authorized by Government. Ten allotments of land situated in the Giratalane korale of Dewamedhi hatpattu division of the Kurunegala District of the North-Western Province.

Lot.	Name of Land.	Name of Claimant.	Description.	Extent.		
				A.	R.	P.
Block survey preliminary plan 1,809.—Madaina.						
12	Kohombagahamulawatta	Crown; balance not paid by (1) Balasuriya Mudiyansele Dingiri Banda, (2) ditto Puchi Hamy, (3) ditto Ranhamy, (4) ditto Ukku Menika	Garden	1	1	11
13	Hikgahamulahena	do.	Chena and garden	1	2	16
15	Ambagahamulawatta	do.	Garden	0	1	9
6A	Kongahamulawatta	Crown; balance not paid by Balasuriya Mudiyansele Mudalihamy	do.	1	2	8
48	Daminnagahamulawatta	Crown; balance not paid by (1) Weerasekera Bamunu Mudiyansele Ranhamy, (2) ditto Kiri Banda	do.	0	3	27
50A	Do.	do.	Plantains and vegetables	0	3	22
51	Pansalwatta	Crown; balance not paid by Madaina Ratnapala Unnanse in trust for Madaina Vihare	Chena and garden	0	3	13
7	Kohombagahamulawatta	(1) Balasuriya Mudiyansele Jotihamy, (2) ditto Mudalihamy, (3) R. M. A. N. Anamalai Chetty of Kurunegala	Garden	0	2	35
8	Kahatagahamulawatta	(1) Balasuriya Mudiyansele Jotihamy, (2) ditto Mudalihamy, (3) ditto Appuhamy, (4) R. M. A. N. Anamalai Chetty of Kurunegala	do.	4	1	15
9	Do.	(1) Balasuriya Mudiyansele Ran Menika, (2) R. M. A. N. Anamalai Chetty of Kurunegala	do.	1	0	31

Upset price at Rs. 16 to Rs. 50 per acre. Further information regarding these lands can be obtained from the Land Settlement Officer, and plans of them from the Surveyor-General.

Colonial Secretary's Office,
Colombo, June 24, 1924.

CECIL CLEMENTI,
Colonial Secretary.

No. 6,942, S. O.—On Wednesday, August 27, 1924, at 8 A.M., the Land Settlement Officer, will put up for sale or settlement, at Maho Resthouse, the under-mentioned portions of Crown land, on the terms authorized by Government. Two allotments of land situated in the Katuwana korale of Wannu hatpattu division of the Kurunegala District of the North-Western Province.

Lot.	Name of Land.	Name of Claimant.	Description.	Extent.		
				A.	R.	P.
Block survey preliminary plan 1,944.—Bamunugama.						
18	Wewuanedungala	Siriwardene Kasibrahamanaralage Kiri Banda	Garden	0	1	7
19	Alutwatta	do.	do.	1	0	5

Upset price at Rs. 16 to Rs. 50 per acre. Further information regarding these lands can be obtained from the Land Settlement Officer, and plans of them from the Surveyor-General.

Colonial Secretary's Office,
Colombo, June 24, 1924.

CECIL CLEMENTI,
Colonial Secretary.

No. 6,943, S. O.—On Friday, August 22, 1924, at 8.30 A.M., the Land Settlement Officer, will put up for sale or settlement, at Hettipola Resthouse, the under-mentioned portions of Crown land, on the terms authorized by Government. Twenty-two allotments of land situated in the Giratalane korale of Dewamedhi hatpattu division of the Kurunegala District of the North-Western Province.

Lot.	Name of Land.	Name of Claimant.	Description.	Extent.		
				A.	R.	P.
Block survey preliminary plan 1,691.—Tengodagedera.						
43F	Dangahamulahena	Crown; balance not paid by (1) Tennekoon Mudiyansele Mudalihamy, (2) ditto Jotihamy	Chena	1	1	28
43G	Bulugahamulahena	do.	do.	1	2	6
43H	Do.	do.	do.	1	3	6
12B	Madugahamulahena	Crown; balance not paid by Tennekoon Mudiyansele Punchirala	Forest	4	2	31
21B	Bulugahawelepillewa	Crown; balance not paid by Adikari Mudiyansele Davith Appuhamy	Chena	0	2	17
43B	Medakumburepillewa	Crown; balance not paid by Balasuriya Mudiyansele Mutu Menika	do.	1	0	27
55A	Kongahamulahena	Crown; balance not paid by Tennekoon Mudiyansele Appuhamy	do.	0	2	15

Lot.	Name of Land.	Name of Claimant.	Description.	Extent.		
				A.	R.	P.
68	Kohombagahamulahena	Crown; balance not paid by Tennekoon Mudiyansele Ranhamy	Chena	1	2	27
24A	Pinwelepillewa	Crown; balance not paid by Henegedera Sunnanda Unnanse for Tengodagedera Vihare	do.	0	2	38
68A	Kongahamulahena	Crown; balance not paid by Tennekoon Mudiyansele Mudali- hamy	do.	0	1	8
73	Talagahamulapillewa	Crown; balance not paid by Tennekoon Mudiyansele Punchirala	do.	0	3	2
4	Ridikanda	Crown	Forest	26	3	24
12B	Madugahamulahena	Crown; balance not paid by Tennekoon Mudiyansele Punchirala	do.	4	2	31
43	Karandagahamulahena	Crown; applied for by Tennekoon Mudiyansele Appuhamy	Chena	8	2	6
43B	Palugahamulahena	Crown	do.	1	2	7
45A	Kahatagahamulahena	do.	do.	0	3	18
45C	Polgahamulakellehena	do.	do.	1	2	35
55	Kahatagahamulahena	do.	do.	1	1	11
61	Kadurugahamulahena	do.	do.	0	2	36
61B	Dangahamulahena	do.	do.	0	1	36
73A	Talagahamulapillewa	do.	do.	0	1	17
45B	Polgahamulakellehena	do.	do.	1	1	32

Upset price at Rs. 16 to Rs. 50 per acre. Further information regarding these lands can be obtained from the Land Settlement Officer, and plans of them from the Surveyor-General.

Colonial Secretary's Office,
Colombo, June 24, 1924.

CECIL CLEMENTI,
Colonial Secretary.

No. 6,944 S. O.—On Wednesday, August 27, 1924, at 8 A.M., the Land Settlement Officer, will put up for sale or settlement, at Maho Resthouse, the under-mentioned portions of Crown land, on the terms authorized by Government. Four allotments of land situated in the Katuwana korale of Wannu hatpattu division of the Kurunegala District of the North-Western Province.

Lot.	Name of Land.	Name of Claimant.	Description.	Extent.		
				A.	R.	P.
29	Helambagahamulawelkotuwa	Block survey preliminary plan 1,911.—Helogama Appunaidelaigedera Ran Naide of Acharihinukwewa	Paddy field	1	3	0
37	Welpillewa	Crown; applied for by (1) Chandarasekera-atapattu Herat Mudiyansele Pinhami, (2) ditto Kiri Banda, (3) ditto Ran Menika, all of Ratchinukwewa	Chena	1	2	37
42	Do.	Dandasinghemula Acharinaidelage Wijendra Naide of Acharihinukwewa	New clearing	1	1	27
32	Wekandapaulasiyambalagahamulawatta	Kasi Brakmanaralalai Dingiri Banda	Garden	1	0	35

Upset price at Rs. 16 to Rs. 50 per acre. Further information regarding these lands can be obtained from the Land Settlement Officer, and plans of them from the Surveyor-General.

Colonial Secretary's Office,
Colombo, June 24, 1924.

CECIL CLEMENTI,
Colonial Secretary.

No. 6,945, S. O.—On Thursday, August 28, 1924, at 8 A.M., the Land Settlement Officer, will put up for sale or settlement, at Maho Resthouse, the under-mentioned portions of Crown land, on the terms authorized by Government. Two allotments of land situated in the Katuwana korale of Wannu hatpattu division of the Kurunegala District of the North-Western Province.

Lot.	Name of Land.	Name of Claimant.	Description.	Extent.		
				A.	R.	P.
17	Dangahamullewatta	Block survey preliminary plan 1,940.—Embogama Chandarasekera Attapattu Herat Mudiyansele Mudiyanse and Awsadahamy	Garden	1	2	21
37	Do.	(1) Rajapakse Mudiyansele Kalu Banda, (2) ditto Kiri Menika, (3) ditto Punchi Banda, (4) Rangamaralagegedera Kiri Bandi Etana	do.	4	2	12

Upset price at Rs. 16 to Rs. 50 per acre. Further information regarding these lands can be obtained from the Land Settlement Officer, and plans of them from the Surveyor-General.

Colonial Secretary's Office,
Colombo, June 24, 1924.

CECIL CLEMENTI,
Colonial Secretary.

No. 6,946, S. O.—On Wednesday, August 27, 1924, at 8 A.M., the Land Settlement Officer, will put up for sale or settlement, at Maho Resthouse, the under-mentioned portions of Crown land, on the terms authorized by Government. Ten allotments of land situated in the Katuwana korale of Wannu hatpattu division of the Kurunegala District of the North-Western Province.

Lot.	Name of Land.	Name of Claimant.	Description.	Extent.		
				A.	R.	P.
12	Migahamulewatta	Koralayagedera Mudiyanse	Garden	3	3	39
14	Kongahamulewatta	Badderalayage Ausadahami	do.	6	3	30
19	Migahamulewatta	Badderalayagedera Tikiri Menika	do.	1	2	10
25	Kongahamulewatta	Kuda Koralayagedera Banda	do.	3	2	5
26	Migahawatta	Bakmiralayagedera Pinhami	do.	1	2	2
27	Welapillewa	Bandaranayake Mudiyanse	do.	0	2	38

Lot.	Name of Land.	Name of Claimant.	Description.	Extent.		
				A.	R.	P.
28	Migahamulewatta ..	Koralayagedera Mudiyanse ..	Garden ..	1	1	34
31	Kosgahamulewatta ..	Badderalayagedera Ukku Banda ..	do. ..	1	3	17
34	Kumbukgahakumbura ..	Nayaka Bandaralage Mudiyanse Korala of Balalla ..	Paddy field..	3	3	29
28½	Migahamulewatta ..	Koralayagedera Mudiyanse ..	Garden ..	0	0	2*

* For lease only.

Upset price at Rs. 16 to Rs. 50 per acre. Further information regarding these lands can be obtained from the Land Settlement Officer, and plans of them from the Surveyor-General.

Colonial Secretary's Office,
Colombo, June 24, 1924.

CECIL CLEMENTI,
Colonial Secretary.

No. 6,947, S. O.—On Thursday, August 28, 1924, at 8 A.M., the Land Settlement Officer will put up for sale or settlement, at Maho Resthouse, the under-mentioned portions of Crown land, on the terms authorized by Government. Four allotments of land situated in the Katuwana korale of Wannu hatpattu division of the Kurunegala District of the North-Western Province.

Lot.	Name of Land.	Name of Claimant.	Description.	Extent.		
				A.	R.	P.
Block survey preliminary plan 1,939.—Bamunakotuwa.						
2	Wewaihalawatta ..	Waguruwelegedera Kiri Ukku ..	Garden ..	0	3	33
3	Patahayaya ..	(1) Waguralagedera Pancha Nadaya, (2) ditto Pancha, (3) Waguruwelagedera Kiri Ukku ..	Chena ..	8	1	23
8	Addanduahena ..	Waguralagedera Pancha Nadaya and others ..	do. ..	2	1	11
14	Do. ..	do. ..	do. ..	0	2	10

Upset price at Rs. 16 to Rs. 50 per acre. Further information regarding these lands can be obtained from the Land Settlement Officer, and plans of them from the Surveyor-General.

Colonial Secretary's Office,
Colombo, June 24, 1924.

CECIL CLEMENTI,
Colonial Secretary.

No. 6,948, S. O.—On Thursday, August 28, 1924, at 8 A.M., the Land Settlement Officer will put up for sale or settlement, at Maho Resthouse, the under-mentioned portion of Crown land, on the terms authorized by Government. An allotment of land situated in the Katuwana korale of Wannu hatpattu division of the Kurunegala District of the North-Western Province.

Lot.	Name of Land.	Name of Claimant.	Description.	Extent.		
				A.	R.	P.
Block survey preliminary plan 1,908.—Gallewa.						
11	Potanehena <i>alias</i> Gambirigahapottana ..	Crown ..	Chena ..	3	1	25

Upset price at Rs. 16 to Rs. 50 per acre. Further information regarding this land can be obtained from the Land Settlement Officer, and plan of it from the Surveyor-General.

Colonial Secretary's Office,
Colombo, June 24, 1924.

CECIL CLEMENTI,
Colonial Secretary.

No. 6,949, S. O.—On Thursday, August 28, 1924, at 8 A.M., the Land Settlement Officer will put up for sale or settlement, at Maho Resthouse, the under-mentioned portions of Crown land, on the terms authorized by Government. Two allotments of land situated in the Pahalawisideke korale of Wannu hatpattu division of the Kurunegala District of the North-Western Province.

Lot.	Name of Land.	Name of Claimant.	Description.	Extent.		
				A.	R.	P.
Block survey preliminary plan 1,844.—Atawarala.						
24c	Maragahamullehenyaya..	Crown; applied for by Kiripala Vidanalagedera Appu Naide	Chena ..	0	2	0
48c	Wewaegodayayahena ..	Crown; applied for by (1) Kiripala Vidanalagedera Appu Naide, (2) Ana Abdul Rahiman, (3) Sena Kader Saibo	do. ..	3	0	5

Upset price at Rs. 16 to Rs. 50 per acre. Further information regarding these lands can be obtained from the Land Settlement Officer, and plans of them from the Surveyor-General.

Colonial Secretary's Office,
Colombo, June 24, 1924.

CECIL CLEMENTI,
Colonial Secretary.

No. 6,950, S. O.—On Wednesday, August 27, 1924, at 8 A.M., the Land Settlement Officer will put up for sale or settlement, at Maho Resthouse, the under-mentioned portions of Crown land, on the terms authorized by Government. Eight allotments of land situated in the Katuwana korale of Wannu hatpattu division of the Kurunegala District of the North-Western Province.

Lot.	Name of Land.	Name of Claimant.	Description.	Extent.		
				A.	R.	P.
Block survey preliminary plan 1,941.—Konwegama.						
2	Dambagahamulewatta ..	Japahagamalarayagedera Appuhamy ..	Garden ..	1	3	20
3	Dangahamulewatta ..	Nikawalarayagedera Kalu Banda ..	do. ..	0	3	30
4	Kadurugahamulewatta..	Mohandiramalagedera Kirihami ..	do. ..	1	3	15
5	Kongahamulewatta ..	Manatunge Arachchige Don Charlis Appuhami of Talambuwa Pahala ..	do. ..	0	2	4
6	Ambagahamulewatta ..	Kandataralayagedera Kirihami ..	do. ..	0	2	18
18	Welpillewa ..	Mohandiramalagedera Kirihami ..	Chena ..	0	1	18
17	Wewapaulawatta ..	Ditto Kaurala ..	Garden ..	0	3	15
19	Migahamulewatta ..	(1) Japahagamalarage Ram Menika, (2) ditto Menikhami ..	Plantains ..	1	1	16

Upset price at Rs. 16 to Rs. 50 per acre. Further information regarding these lands can be obtained from the Land Settlement Officer, and plans of them from the Surveyor-General.

Colonial Secretary's Office,
Colombo, June 24, 1924.

CECIL CLEMENTI,
Colonial Secretary.

No. 6,951, S. O.—On Wednesday, August 20, 1924, at 8.30 A.M., the Land Settlement Officer will put up for sale or settlement, at Hettipola Resthouse, the under-mentioned portions of Crown land, on the terms authorized by Government. Eight allotments of land situated in the Giratalane korale of Dewamedi hatpattu division of the Kurunegala District of the North-Western Province.

Lot.	Name of Land.	Block survey preliminary plan 1,716½.—Hettipola.		Description.	Extent.		
		Name of Claimant.			A.	R.	P.
36 I	Kohombagahamulahenyaya	..	Crown	..	Chena	1	10
36L	Kohombagahamulahena	..	do.	..	do.	4	27
76A	Kadurugahamulahenyaya	..	do.	..	do.	1	4
113C	Kongahamulahenyaya	..	do.	..	do.	2	18
142B	Meegahamulahenyaya	..	do.	..	do.	1	0
152C	Nagahamulahenyaya	..	do.	..	do.	1	17
142C	Meegahamulahenyaya	..	Crown; encroachment by Tennakoon Mudiyansele	Chena and	garden	0	12
141A	Hettipolamahawewa	..	Ran Menika do.	..	do.	0	2

Upset price at Rs. 16 to Rs. 50 per acre. Further information regarding these lands can be obtained from the Land Settlement Officer, and plans of them from the Surveyor-General.

Colonial Secretary's Office,
Colombo, June 24, 1924.

CECIL CLEMENTI,
Colonial Secretary.

No. 6,952, S. O.—On Wednesday, August 27, 1924, at 8 A.M., the Land Settlement Officer will put up for sale or settlement, at Maho Resthouse, the under-mentioned portions of Crown land, on the terms authorized by Government. Four allotments of land situated in the Pahalawisideke korale of Wannu hatpattu division of the Kurunegala District of the North-Western Province.

Lot.	Name of Land.	Block survey preliminary plan 1,851.—Maho.		Description.	Extent.		
		Name of Claimant.			A.	R.	P.
16A	Hatara-andahena	..	Crown; applied for by (1) Semasinghe Mudiyansele. Banda, (2) ditto Mudalihami	..	Chena	2	28
24B	Do.	..	do.	..	do.	2	18
89B	Kongahamulahena	..	Crown; applied for by Bulatsinhalage Davith Appuhami, Rest-house-keeper, Maho	..	do.	2	36
89C	Do.	..	Crown; applied for by Velate Appuhamilage Herath Hami	..	do.	0	33

Upset price at Rs. 16 to Rs. 50 per acre. Further information regarding these lands can be obtained from the Land Settlement Officer, and plans of them from the Surveyor-General.

Colonial Secretary's Office,
Colombo, June 24, 1924.

CECIL CLEMENTI,
Colonial Secretary.

No. 6,953, S. O.—On Wednesday, August 27, 1924, at 8 A.M., the Land Settlement Officer will put up for sale or settlement, at Maho Resthouse, the under-mentioned portions of Crown land, on the terms authorized by Government. Sixteen allotments of land situated in the Katuwana korale of Wannu hatpattu division of the Kurunegala District of the North-Western Province.

Lot.	Name of Land.	Block survey preliminary plan 1,910.—Acharihinukwewa.		Description.	Extent.		
		Name of Claimant.			A.	R.	P.
6	Kadurugahamulawatta	..	Rattanahittaralagedera Velanaide	..	Garden	0	9
8	Meegahamulawatta	..	Upasakahittaralagedera Menik Naide	..	do.	1	8
10	Dangahamulawatta	..	Ratanahittara Naidelagedera Kalu Nachchire	..	do.	0	15
11	Helambagahamulawatta	..	Kapura Vidanelagedera Punchi Appu Naide	..	do.	1	25
23	Orukandewehena	..	Crown; applied for by Kapuruwa Vidanelagedera Punchi Appu Naide	..	Chena	5	31
26	Maragahamulawatta	..	Upasakahittaralagedera Pina Naide	..	Garden	0	3
27	Do.	..	Gamanaidelagedera Rattaran Naide	..	do.	0	4
28	Do.	..	Rattanahittaralagedera Ran Naide	..	do.	0	18
47	Kadurugahamulawatta	..	Damburu Naidelagedera Ukku Naide	..	do.	1	37
50	Kajugahamulawatta	..	Upasakahittaralagedera Pina Naide	..	do.	0	19
51	Kadurugahamulawatta	..	Gamanaidelagedera Kiri Naide	..	do.	0	18
54	Godakiralahamulawatta	..	Rattanahittaralagedera Vela Naide	..	do.	1	12
55	Do.	..	Gamanaidelagedera Punchi Naide	..	do.	0	21
56	Kadurugahamulahena	..	Crown; applied for by Kapuruwa Vidanelagedera Punchi Appu Naide and others	..	Chena	3	20
36A	Wewapaulawela	..	Kalinguwa Naidelagedera Appu Naide	..	Paddy	0	38
36B	Wewapaulawatta	..	do.	..	Garden	0	3

Upset price at Rs. 16 to Rs. 50 per acre. Further information regarding these lands can be obtained from the Land Settlement Officer, and plans of them from the Surveyor-General.

Colonial Secretary's Office,
Colombo, June 24, 1924.

CECIL CLEMENTI,
Colonial Secretary.

No. 6,954, S. O.—On Wednesday, August 27, 1924, at 8 A.M., the Land Settlement Officer will put up for sale or settlement, at Maho Resthouse, the under-mentioned portions of Crown land, on the terms authorized by Government. Five allotments of land situated in the Pahalawisideke korale of Wannu hatpattu division of the Kurunegala District of the North-Western Province.

Lot.	Name of Land.	Block survey preliminary plan 1,886.—Kekunewa.		Description.	Extent.		
		Name of Claimant.			A.	R.	P.
18	Bogahamulagala	..	Crown, balance not paid by Sinhapparatapa Wanninayake Mudiyansele Mohottalagedera Herat Banda	..	Tobacco and vegetables	1	14
27	Galagawawatta	..	Crown, balance not paid by (1) Sinhapparatapa Wanninayake Mudiyansele Mohottalagedera Herat Banda, (2) ditto Tikiri Banda	..	Garden	1	21

Lot.	Name of Land.	Name of Claimant.	Description.	Extent.		
				A.	R.	P.
7A	Kadurugahamulawatta	Crown, balance not paid by Sinhapparatapa Wanninayake Mudi-yanselage Ukku Banda	Garden	1	0	5
23	Meegahamullewatta	Crown, balance not paid by (1) Kariyaperi Mudiyanse-lage Lapa-rala, (2) ditto Mudiyanse, (3) ditto Heratham-y of Reko-gama, (4) ditto Kawamma of Kekunewa	do.	0	3	17
28	Timbirigahamulahena	(1) Mohottalalaigedera Tikiri Banda, (2) ditto Herat Banda	Chena	1	0	34

Upset price at Rs. 16 to Rs. 50 per acre. Further information regarding these lands can be obtained from the Land Settlement Officer, and plans of them from the Surveyor-General.

Colonial Secretary's Office,
Colombo, June 25, 1924.

CECIL CLEMENTI,
Colonial Secretary.

No. 6,955, S. O.—On Friday, August 29, 1924, at 8 A.M., the Land Settlement Officer will put up for sale or settlement, at Maho Resthouse, the under-mentioned portions of Crown land, on the terms authorized by Government. Three allotments of land situated in the Katuwanna korale of Wannu hatpattu division of the Kurunegala District of the North-Western Province.

Lot.	Name of Land.	Name of Claimant.	Description.	Extent.		
				A.	R.	P.
Block survey preliminary plan 1,896.—Walaswewa.						
8	Damunugahamullewatta	Loku Arachchilage Mutu Menika	Garden	1	2	3
8A	Do.	Loku Arachchilagegedera Ranhamy, ex Arachchi	do.	1	0	33
33	Daminagahamulawatta	Pinhamilagedera Dingiri Menika	do.	0	3	15

Upset price at Rs 16 to Rs. 50 per acre. Further information regarding these lands can be obtained from the Land Settlement Officer, and plans of them from the Surveyor-General.

Colonial Secretary's Office,
Colombo, June 25, 1924.

CECIL CLEMENTI,
Colonial Secretary.

No. 6,956, S. O.—On Friday, August 29, 1924, at 8 A.M., the Land Settlement Officer will put up for sale or settlement, at Maho Resthouse, the under-mentioned portions of Crown land, on the terms authorized by Government. Eleven allotments of land situated in the Katuwanna korale of Wannu hatpattu division of the Kurunegala District of the North-Western Province.

Lot.	Name of Land.	Name of Claimant.	Description.	Extent.		
				A.	R.	P.
Block survey preliminary plan 1,943.—Kadambawa.						
4	Anukkaneaswedduma	Wirappulihenayalage Kapuwa of Migaswewa	Field	0	3	34
5	Anukkane	Crown, applied for by Rankirihenayalagedera Kapuwa Henaya of Migaswewa	Chena	4	0	5
11	Diganwewapaulawatta	Aloka Bandaralage Kuma Etana	Garden	1	0	29
16	Diganwelaihalayaya	Ditto Kiri Banda	Chena	4	3	34
24	Diganwelaismattehena	Ditto Ranhami	do.	1	3	25
28	Wewaihalawatta	Ditto Kapuruhami	Garden	0	1	18
44	Siyambalagaswewa-paulahena	Ditto Appuhami	Chena	9	0	34
48	Dumbuluwawehena	Crown, applied for by Ranabahu Mudiyanse-lage Ranhami, Arachchi of Metiyakgama and disputed by (1) Aloka Bandalage Kirihami, (2) ditto Kiri Banda, (3) ditto Banda, (4) ditto Mudalhami and others	do.	3	2	12
51	Mahawewapaulawatta.	Japagamaralalage Appuhami	Garden	0	3	22
66	Alutwatta	(1) P. Gunananda of Veheragala temple, (2) G. Sobitha of Yapahuwa temple, as trustees of Veheragala temple	do.	2	0	34
68	Palugaskotuwehena	Crown, applied for by Nayaka Bandaralage Ukku Banda, Vel-Vidane of Kandubodagama	Chena	3	1	17

Upset price at Rs. 16 to Rs. 50 per acre. Further information regarding these lands can be obtained from the Land Settlement Officer, and plans of them from the Surveyor-General.

Colonial Secretary's Office,
Colombo, June 25, 1924.

CECIL CLEMENTI,
Colonial Secretary.

No. 6,957, S. O.—On Friday, August 29, 1924, at 8 A.M., the Land Settlement Officer will put up for sale or settlement, at Maho Resthouse, the under-mentioned portions of Crown land, on the terms authorized by Government. Four allotments of land situated in the Pahalawisideke korale of Wannu hatpattu division of the Kurunegala District of the North-Western Province.

Lot.	Name of Land.	Name of Claimant.	Description.	Extent.		
				A.	R.	P.
Block survey preliminary plan 1,888.—Yapahuwa.						
29	Walinkuruwelahena	Crown, applied for by Wirasekera Brahmana Mudiyanse-lage Malhami	Chena	2	0	14
29A	Do.	Crown	do.	1	0	13
46A	Walinkuruwelahenyaya	Crown, applied for by (1) Wirasekera Brahmana Mudiyanse-lage Banda, (2) ditto Tikirihami, (3) ditto Awsadahami	do.	2	3	35
46B	Do.	Crown, applied for by Wirasekera Bamunu Mudiyanse-lage Ukku Menika	do.	2	0	10

Upset price at Rs. 16 to Rs. 50 per acre. Further information regarding these lands can be obtained from the Land Settlement Officer, and plans of them from the Surveyor-General.

Colonial Secretary's Office,
Colombo, June 25, 1924.

CECIL CLEMENTI,
Colonial Secretary

No. 6,958, S. O.—On Friday, August 29, 1924, at 8 A.M., the Land Settlement Officer will put up for sale or settlement, at Maho Resthouse, the under-mentioned portions of Crown land, on the terms authorized by Government. Two allotments of land situated in the Pahala Wisideke korale of Wannī hatpattu division of the Kurunegala District of the North Western Province.

Lot.	Name of Land.	Block survey preliminary plan 1,850.—Maduragama.		Description.	Extent.	
		Name of Claimant.			A.	R.
31c	Wewaismattehana	Crown		Chena	1	1-17
73c	Midellagahamulahena	Crown, applied for by Dissanayake Mudiyansele	Wannihami of Maduragama	do.	1	0-9

The upset price at Rs. 16 to Rs. 50 per acre. Further information regarding these lands can be obtained from the Land Settlement Officer, and plans of them from the Surveyor-General.

Colonial Secretary's Office,
Colombo, June 25, 1924.

CECIL CLEMENTI,
Colonial Secretary.

No. 6,959, S. O.—On Friday, August 29, 1924, at 8 A.M., the Land Settlement Officer will put up for sale or settlement, at Maho Resthouse, the under-mentioned portion of Crown land, on the terms authorized by Government. An allotment of land situated in the Katuwanna korale of Wannī hatpattu division of the Kurunegala District of the North-Western Province.

Lot.	Name of Land.	Block survey preliminary plan 1,914.—Kurahanhenegama.		Description.	Extent.	
		Name of Claimant.			A.	R.
6	Kalunderalagewela	(1) Lenogedarayalage Kira, (2) ditto Kiri Sonda, (3) ditto Kiri Sonda, (4) ditto Rankira, (5) ditto Kaluwa, (6) ditto Hetuwa, (7) ditto Kiri Baiya, (8) ditto Dingiriya, (9) ditto Malliya, (10) ditto Kalu, (11) ditto Kiriya, (12) ditto Maha alu, (13) ditto Bandiya, all of Kossagama, (14) Loku Arachchilaigedera Banda, (15) ditto Appuhamy, both of Tisanpolagama		Paddy	1	3-18

Upset price at Rs. 16 to Rs. 50 per acre. Further information regarding this land can be obtained from the Land Settlement Officer, and plan of it from the Surveyor-General.

Colonial Secretary's Office,
Colombo, June 25, 1924.

CECIL CLEMENTI,
Colonial Secretary.

No. 6,960, S. O.—On Friday, August 29, 1924, at 8 A.M., the Land Settlement Officer will put up for sale or settlement, at Maho Resthouse, the under-mentioned portions of Crown land, on the terms authorized by Government. Three allotments of land situated in the Katuwanna korale of Wannī hatpattu division of the Kurunegala District of the North-Western Province.

Lot.	Name of Land.	Block survey preliminary plan 1,909.—Timbiriyaigedera.		Description.	Extent.	
		Name of Claimant.			A.	R.
4	Gammasankumbureaswedduma	Nawaratne Pediyalage Kiri Vidane Henaya and others		Paddy	2	1-0
4A	Kumbukgahamulahena	Crown		Chena	0	0-34
22A	Elagawahena	Crown and Nawaratne Pediyalage Kiri Vidane Henaya and others		do.	1	3-20

Upset price at Rs. 16 to Rs. 50 per acre. Further information regarding these lands can be obtained from the Land Settlement Officer, and plans of them from the Surveyor-General.

Colonial Secretary's Office,
Colombo, June 25, 1924.

CECIL CLEMENTI,
Colonial Secretary.

No. 6,961, S. O.—On Friday, August 29, 1924, at 8 A.M., the Land Settlement Officer will put up for sale or settlement, at Maho Resthouse, the under-mentioned portions of Crown land, on the terms authorized by Government. Three allotments of land situated in the Katuwanna korale of Wannī hatpattu division of the Kurunegala District of the North-Western Province.

Lot.	Name of Land.	Block survey preliminary plan 1,895.—Tisanpolagama.		Description.	Extent.	
		Name of Claimant.			A.	R.
6	Helambagahamulahena	(1) Loku Arachchilagedera Suddahami, (2) ditto Wannihami		Chena	0	1-38
6A	Do.	(1) Ditto Kiri Banda, (2) ditto Menikhami		do.	0	1-30
6B	Helambagahamulawatta	Ditto Kirihami		Garden	0	1-30

Upset price at Rs. 16 to Rs. 50 per acre. Further information regarding these lands can be obtained from the Land Settlement Officer, and plans of them from the Surveyor-General.

Colonial Secretary's Office,
Colombo, June 25, 1924.

CECIL CLEMENTI,
Colonial Secretary.

No. 6,962, S. O.—On Wednesday, August 20, 1924, at 8.30 A.M., the Land Settlement Officer will put up for sale or settlement, at Hettipola Resthouse, the under-mentioned portions of Crown land, on the terms authorized by Government. Three allotments of land situated in the Giratalane korale of Dewamendi hatpattu division of the Kurunegala District of the North-Western Province.

Lot.	Name of Land.	Block survey preliminary plan 1,719.—Munihirigama.		Description.	Extent.	
		Name of Claimant.			A.	R.
62	Kongahamulahena	Crown, balance not paid by Lankahenayalage Unga Vidane Henaya		Chena	4	0-30

Lot.	Name of Land.	Name of Claimant.	Description.	Extent.		
				A.	R.	P.
62k	Mailagahamulahena	Crown, applied for by Lankahenayalage Unga Henaya of Keliyawa	Chena	2	0	11
62l	Do.	Crown, applied for by Lankahenayalage Kiriridi of Keliyawa	do.	2	0	10

Upset price at Rs. 16 to Rs. 50 per acre. Further information regarding these lands can be obtained from the Land Settlement Officer, and plans of them from the Surveyor-General.

Colonial Secretary's Office,
Colombo, June 25, 1924.

CECIL CLEMENTI,
Colonial Secretary.

No. 6,963, S. O.—On Friday, August 29, 1924, at 8 A.M., the Land Settlement Officer will put up for sale or settlement, at Maho Resthouse, the under-mentioned portions of Crown land, on the terms authorized by Government. Five allotments of land situated in the Katuwana korale of Wannī hatpattu division of the Kurunegala District of the North-Western Province.

Lot.	Name of Land.	Block survey preliminary plan 1,904.—Kossagama.		Description.	Extent.		
		Name of Claimant.			A.	R.	P.
9	Migahamulawatta	Lenawagederayalage Kira	..	Garden	0	3	20
10	Mythagahamulawatta	Ditto Rankira	..	do.	0	1	0
21	Kadjugahamulawatta	Lenagederayalage Rankira	..	do.	0	1	23
25	Siyambalagahamulawatta	Ditto Appuwa	..	do.	0	0	25
26	Kadurugahamulahena	Ditto Hetuwa	..	Tobacco	0	1	17

Upset price at Rs. 16 to Rs. 50 per acre. Further information regarding these lands can be obtained from the Land Settlement Officer, and plans of them from the Surveyor-General.

Colonial Secretary's Office,
Colombo, June 25, 1924.

CECIL CLEMENTI,
Colonial Secretary.

PROVINCE OF SABARAGAMUWA.

No. 6,964 S. O.—On Saturday, August 9, 1924, at 10 A.M., the Land Settlement Officer will put up for sale or settlement, at the Land Settlement Office, Colombo, the under-mentioned portions of Crown land, on the terms authorized by Government. Eleven allotments of land situated in the Pannil pattu of the Atakalan korale division of the Ratnapura District of the Province of Sabaragamuwa.

Lot.	Name of Land.	Block survey preliminary plan 199.—Atakalanpanne.		Description.	Extent.		
		Name of Claimant.			A.	R.	P.
95	Dematayayehena	Crown	..	Chena or low jungle	11	2	29
95E	Do.	do.	..	Low jungle	0	1	8
95G	—	Ditto claimed by Wellandura Estate Co.	..	Estate road	0	1	17
100	Liyanagehena, Tennepitahena	Crown	..	Low jungle	22	2	24
103	Paradeniyegodahena	do.	..	Chena	2	0	25
105	Hapugahahena, Amunagawahena	do.	..	Low jungle	7	3	7
107	Galpothadeniyehena	do.	..	do.	0	2	15
112	Galpothudeniyehena, Wattaramullehena	do.	..	do.	66	2	3
112B	—	Ditto claimed by Wellandura Estate Co.	..	Estate road	0	1	2
112E	—	do.	..	do.	1	1	16
112F	Deniyegodahena	Crown	..	Low jungle	5	3	18

Upset price at Rs. 16 to Rs. 50 per acre. Further information regarding these lands can be obtained from the Land Settlement Officer, and plans of them from the Surveyor-General.

Colonial Secretary's Office,
Colombo, June 25, 1924.

CECIL CLEMENTI,
Colonial Secretary.

No. 6,965, S. O.—On Thursday, August 21, 1924, at 1 P.M., the Land Settlement Officer will put up for sale or settlement, at Nambapana Resthouse, the under-mentioned portions of Crown land, on the terms authorized by Government. Four allotments of land situated in the Meda pattu of Kuruwiti korale division of the Ratnapura District of the Province of Sabaragamuwa.

Lot.	Name of Land.	Block survey preliminary plan 158.—Epitawala.		Description.	Extent.		
		Name of Claimant.			A.	R.	P.
243F1	Borawakadawaturawakumbura	(1) Udumulle Arachehilage William, (2) ditto Hendrick, (3) ditto Baron Singho, (4) ditto Menikhami, (5) ditto Podi Nona	..	Field	0	2	10
243F2	Borawakadawaturawawatta	do.	..	Garden	0	2	38
252A	Do.	do.	..	do.	0	0	7
243F	Holambuwhenyaya	Karagodagamage Ran Etana and her children	..	House and part of garden	4	0	9*

* Upset price at Rs. 168 per acre.

Upset price of the other lots at Rs. 16 to Rs. 50 per acre. Further information regarding these lands can be obtained from the Land Settlement Officer, and plans of them from the Surveyor-General.

Colonial Secretary's Office,
Colombo, June 25, 1924.

CECIL CLEMENTI,
Colonial Secretary.

LAND ACQUISITION NOTICES.

HAVING been duly directed by the Governor, with the advice of the Executive Council, acting under the provisions of "The Land Acquisition Ordinance of 1876," section 6, to take order for the acquisition of the following lands, required for a public purpose, namely, for constructing a bridge over the Dehiwala canal on the Nugegoda road, to wit:—

Lot.	Name of Land.	Description.	Preliminary plan 18,432. Village—Kirillapone.	Name of Claimant.	Extent.		
					A.	R.	P.
1	Edandekumbura alias Edandewatta	Contains 9 coconut trees, 17 arecanut trees, and 1 bread-fruit tree		D. B. M. Kurupu and others	0	0	30.50
2	Delgahakumbura	Grass field		Mr. A. E. Abeyaratne	0	0	19.90

I hereby give public notice, as required by section 7, that the Government proposes to take possession of the lands. All persons interested in the aforesaid lands are hereby required to appear personally or by agent before me at this office, on July 23, 1924, at 11 A.M., and to state the nature of their respective interests in the lands, and the amount and particulars of their claims to compensation for such interests.

The Kachcheri,
Colombo, June 25, 1924.

R. N. THAINE,
Government Agent.

HAVING been duly directed by the Governor, with the advice of the Executive Council, acting under the provisions of "The Land Acquisition Ordinance of 1876," section 6, to take order for the acquisition of the following lands, required for a public purpose, namely, for the extension of cooly lines on the 66th mile, Colombo-Kandy road, to wit:—

Lot.	Name of Land.	Description.	Preliminary plan 7,648. Village—Erbilmigama.	Name of Claimant.	Extent.		
					A.	R.	P.
1	Deniyakumbura	Paddy field		M. M. Podisinno	0	0	16.9
2	Do.	do.		W. Punchirala	0	1	12.4
3	Deniyahena	Chena		M. M. Podisinno	0	0	19.0
4	Do.	do.		W. Punchirala	0	0	5.0

I hereby give public notice, as required by section 7, that the Government proposes to take possession of the lands. All persons interested in the aforesaid lands are hereby required to appear personally or by agent before me at the Kandy Kachcheri, on July 19, 1924, at 11 A.M., and to state the nature of their respective interests in the lands, and the amount and particulars of their claims to compensation for such interests.

The Kachcheri,
Kandy, June 27, 1924.

W. L. KINDESBLEY,
Government Agent.