

Ceylon Government Gazette

Published by Authority.

No. 7,403 — FRIDAY, JULY 4, 1924.

Part III.—Lands.

Separate paging is given to each Part in order that it may be filed separately.

	PAGE		PAGE		PAGE
Land Settlement Notices :—		Land Sales by the Government Agents :—		Land Sales by the Settlement Officer :—	
Final Orders ..	797	North-Western Province ..	—	Northern Province ..	—
Preliminary Notices ..	810	North-Central Province ..	823	Eastern Province ..	—
Land Sales by the Government Agents :—		Province of Uva ..	825	North-Western Province ..	—
Western Province ..	816	Province of Sabaragamuwa ..	—	North-Central Province ..	—
Central Province ..	819	Land Sales by the Settlement Officer :—		Province of Uva ..	—
Southern Province ..	819	Western Province ..	—	Province of Sabaragamuwa ..	—
Northern Province ..	821	Central Province ..	—	Land Acquisition Notices ..	828
Eastern Province ..	823	Southern Province ..	—	Land Resumption Notices ..	—

FINAL ORDERS.

Kurunegala S. O. No. 3,507.

Order under Section 2 of "The Waste Lands Ordinances of 1897, 1899, 1900, and 1903." declaring Land to be Crown Property.

In the matter of the lands commonly called or known as Telambugahayawatta (reservation for road), situate in the village of Ratmalawala, in the Yagam pattu korale of the Katugampola hatpattu of the Kurunegala District, in the North-Western Province, and of "The Waste Lands Ordinances of 1897, 1899, 1900, and 1903."

THE notice required by section 1 of "The Waste Lands Ordinances of 1897, 1899, 1900, and 1903," having been duly published in manner prescribed by that section in respect of the above-named lands (*vide* Notice No. 8,290), and no claim having been made to the said lands or to any interest therein within the period of three months from the date specified in the said notice, I, Frank Leach, Special Officer appointed under section 28 of the said Ordinances, under and by virtue of the powers vested in me in that behalf by section 2 of the said Ordinances, do hereby on this 18th day of March, 1924, order and declare that the said lands, as more fully described herein below, situate in the village of Ratmalawala, in the Yagam pattu korale of the Katugampola hatpattu of the Kurunegala District, in the North-Western Province, and shown as lots 1, 3, 4, 5, and 7 in preliminary plan 5,163 and in the annexed diagram, and containing in extent 1 acre 3 roods and 9 perches, are the property of the Crown.

Description of the Lands referred to.

The following lots situate in the village of Ratmalawala, in the Yagam pattu korale of the Katugampola hatpattu of the Kurunegala District, in the North-Western Province, as described in the annexed diagram :—

Preliminary plan 5,163.					
Lot.	Name of Land.	Extent, A. R. P.	Lot.	Name of Land.	Extent, A. R. P.
1 ..	Telambugahayawatta (reservation for road)	0 3 14	5 ..	Telambugahayawatta (reservation for road)	0 0 36
3 ..	Do. (do.)	0 0 24	7 ..	Do. (do.)	0 2 0
4 ..	Do. (do.)	0 0 15			
					1 3 9

and bounded as follows : on the north by the Gansabhawa road from Payrandawa to Kaduruwewa ; on the east by Dawatagahahena belonging to the Crown ; on the south by Telambugahayawatta sold by Crown, the village limit of Diganwela ; on the west by the Gansabhawa road from Diganwela to Talgaspitiya (the village limit of Bukmeruppe).

Kurunegala S. O. No. 3,508.

Order under Section 2 of "The Waste Lands Ordinances of 1897, 1899, 1900, and 1903,"
declaring Land to be Crown Property.

In the matter of the lands commonly called or known as Dawataghamulahena (reservation for road), &c., situate in the village of Edandupitiya, in the Udapola Otota korale of the Dambadeni hatpattu of the Kurunegala District, in the North-Western Province and of "The Waste Lands Ordinances of 1897, 1899, 1900, and 1903."

THE notice required by section 1 of "The Waste Lands Ordinances of 1897, 1899, 1900, and 1903," having been duly published in manner prescribed by that section in respect of the above-named lands (*vide* Notice No. 8,474), and no claim having been made to the said lands or to any interest therein within the period of three months from the date specified in the said notice, I, Frank Leach, Special Officer appointed under section 28 of the said Ordinances, under and by virtue of the powers vested in me in that behalf by section 2 of the said Ordinances, do hereby on this 27th day of March, 1924, order and declare that the said lands, as more fully described herein below, situate in the village of Edandupitiya, in the Udapola Otota korale of the Dambadeni hatpattu of the Kurunegala District, in the North-Western Province, and shown as lots 2, 3, and 6 in advance-extract No. 1 of block survey preliminary plan 572 and in the annexed diagrams, and containing in extent 1 acre and 4 perches, are the property of the Crown.

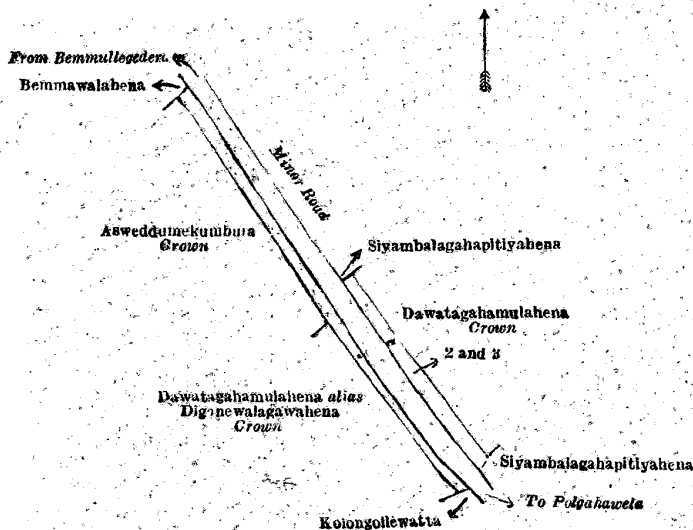
Description of the Lands referred to.

The following lots situate in the village of Edandupitiya, in the Udapola Otota korale of the Dambadeni hatpattu of the Kurunegala District, in the North-Western Province, as described in the annexed diagrams:—

I.—Advance extract No. 1 of block survey preliminary plan 572.

Lot.	Name of Land.	Extent, A. R. P.
2	Dawataghamulahena (reservation for road)	0 0 24
3	Dawataghamulahena <i>alias</i> Diganewalagawahena (reservation for road)	0 1 4
		0 1 28

and bounded as follows: on the north by Bemmalahena claimed by Maiya and others, minor road from Bemmullegedera to Polgahawela, Siyambalagahapitiyahena claimed by Mudalihami; on the east by Dawataghamulahena sold by Crown, Siyambalagahapitiyahena claimed by Mudalihami; on the south by the minor road from Polgahawela to Bemmullegedera, Kolongollewatta claimed by Madar Lebbe, Police Officer, Dawataghamulahena *alias* Diganewalagawahena sold by Crown; on the west by Dawataghamulahena *alias* Diganewalagawahena sold by Crown, Asweddumekumbura sold by Crown, Bemmalahena claimed by Maiya and others.



Surveyor-General's Office,
Colombo, August 20, 1923.

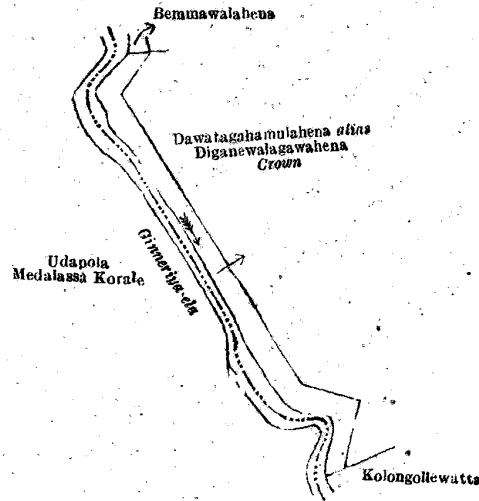
Scale of 4 Chains to an Inch.

C. H. VINCE,
for Surveyor-General.

II.—Advance extract No. 1 of block survey preliminary plan 572.

Lot.	Name of Land.	Extent, A. R. P.
6	Dawataghamulahena <i>alias</i> Diganewalagawahena (reservation for ela)	0 2 16

and bounded as follows: on the north by the Ginneriya-ela, Bemmalahena claimed by Maiya and others; on the east by Dawataghamulahena *alias* Diganewalagawahena sold by Crown; on the south by Kolongollewatta claimed by Madar Lebbe, Police Officer, the Ginneriya-ela; on the west by the Ginneriya-ela.



Surveyor-General's Office,
Colombo, August 20, 1923.

Scale of 4 Chains to an Inch.
F. LEACH,
Special Officer.
March 27, 1924.

C. H. VINCE,
for Surveyor-General.

Anuradhapura S. O. No. 1,160.
Order under Section 2 of "The Waste Lands Ordinances of 1897, 1899, 1900, and 1903,"
declaring Land to be Crown Property.

In the matter of the lands commonly called or known as Kala-oya (half area of stream), Palugahamukalana, &c., situate in the village of Maha-akkare, in the Yoda-ela tulana of Kalagam korale north of the Kalagam palata of the Anuradhapura District, in the North-Central Province, and of "The Waste Lands Ordinances of 1897, 1899, 1900, and 1903."

The notice required by section 1 of "The Waste Lands Ordinances of 1897, 1899, 1900, and 1903," having been duly published in manner prescribed by that section in respect of the above-named lands (*vide* Notice No. 8,424), and no claim having been made to the said lands or to any interest therein within the period of three months from the date specified in the said notice, I, Louis Lucien Hunter, Special Officer appointed under section 28 of the said Ordinances, under and by virtue of the powers vested in me in that behalf by section 2 of the said Ordinances, do hereby on this 3rd day of March, 1924, order and declare that the said lands, as more fully described herein below, situate in the village of Maha-akkare, in the Yoda-ela tulana of Kalagam korale north of the Kalagam palata of the Anuradhapura District, in the North-Central Province, and shown as lots 1, 2, 6, 7, 11, 13, 15, 16, 17, 19, 21, 22, 23, 24, 26, 27, 28, 29, 31, 32, 33, 33½, 34, 35, 36, 38½, 40, 41, 42, 43, 45, 46, 48, 50, 51, 53, 54, 55, 56, 57, 58, 59½, 60, 61, 62, 63, 64, 65, 67, and 68 in block survey preliminary plan 853 and in the annexed diagram, and containing in extent 102 acres 3 roods and 20·8 perches, are the property of the Crown.

Description of the Lands referred to.

The following lots situate in the village of Maha-akkare, in the Yoda-ela tulana of Kalagam korale north of the Kalagam palata of the Anuradhapura District, in the North-Central Province, as described in the annexed diagram:—

Block survey preliminary plan 853.

Lot.	Name of Land.	Extent, A. R. P.	Lot.	Name of Land.	Extent, A. R. P.
1	Kala-oya (half area of stream)	0 2 1·6	35	Oddan-ela <i>alias</i> Ottern-ela (channel)	0 0 27
2	Palugahamukalana	0 1 36·9	36	Oddan-ela <i>alias</i> Ottern-ela (half area of channel)	0 0 9
6	Do. (stream)	0 0 5	38	Do. (channel)	1 0 5
7	Do. (reservation for road)	0 0 27·8	40	Oddan-ela <i>alias</i> Ottern-ela (channel)	0 1 0
11	Maha-accare-ela (stream)	0 0 16·2	41	Parana-ela (stream)	4 2 19
13	Parana-ela (stream)	0 0 15·6	42	Maha-accare-ela (stream)	0 1 6
15	Do. (stream) (part)	0 0 21·7	43	Ela (stream)	0 2 25
16	Minor road from Kallanchiya to Hiripitiyagama (half area of road)	1 3 6	45	Parana-ela (half area of stream)	0 1 33
17	Maha-accaremulakalana (road reservation)	4 2 17	46	Do. (do.)	1 0 0
19	Maha-ela (stream)	1 0 26	48	Oddan-ela <i>alias</i> Otterra-ela (channel)	0 1 33
21	Channel	0 0 17	50	Maha-accare-ela (stream)	0 2 36
22	Do.	0 0 20	51	Do. (half area of stream)	0 0 15
23	Mahavela-ela	4 1 9	53	Maha-accarewela (encroachment on road reservation)	0 1 18
24	Do. (half area of stream)	0 0 32	54	Road reservation	0 3 29
26	Kala-oya (stream) (half area)	14 3 18	55	Do.	0 2 6
27	Oddan-ela (channel)	0 3 18	56	Maha-accarewela (road reservation)	0 0 35
28	Meda-ela <i>alias</i> Kanumulle-ela (stream)	0 2 34	57	Channel	0 0 38
29	Maha-accaremulakalana (road reservation)	2 0 19	58	Ela (stream)	0 0 3
31	Kala-oya (half area of stream)	10 3 21	59½	Maha-accaremulakalana (road reservation)	2 2 34
32	Path and reservation from Awukkana Vihare to Ichchankulama	0 2 7	60	Kala-oya (half area of stream)	0 3 8
33	Maha-accarekumbura (path and reservation)	0 0 31	61	Do. (do.)	2 3 22
33½	Maha-accarehena (path and reservation from Awukkana Vihare to Ichchankulama) (half area)	0 0 7	62	Maha-accaremulakalana	9 2 9
34	Maha-accarehena (path and reservation from Awukkana Vihare to Ichchankulama) (half area)	0 0 14	63	Footpath to Walaswewa	0 0 11
			64	Halmillagahamukalana	29 3 23
			65	Do. (road reservation)	0 0 18
			67	Channel	0 1 36
			68	Channel (half area of channel)	0 0 22
					102 3 20·8

and bounded as follows: on the north by part of minor road from Kallanchiya to Hiripitiya (village limit of Palugaswewa), the village limit of Palugaswewa; on the east by the village limits of Palugaswewa, Alahapperumagama, Amanakkatuwa, Mahawela, part of Mahaweli-oya (the village limit of Mahawela), the village limits of Mahawela, Ichchankulama, part of path and reservation (the village limit of Ichchankulama), the village limits of Ichchankulama, Kusalaganama, part of Parana-ela (the village limit of Kusalaganama), part of Parana-ela (the village limit of Weleakkare), the village limits of Weleakkare, Ukkulanpallama, Welipota; on the south by the village limit of Kalawewa Walawwa; on the west by part of Kala-oya (the village limits of Walaswewa and Awukana Vihare in Negampaha korale), part of Kala-oya (the boundary of the Negampaha korale), part of minor road from Kallanchiya to Hiripitiya (the village limit of Palugaswewa).

NOTE.—The following lots lying within the above-mentioned boundaries are excluded from this order, and no part of their aggregate acreage of 1,094 acres 1 rood and 3·3 perches is included in the acreage of 102 acres 3 roods 20·8 perches given above:—

Block survey preliminary plan 853.					
Lot.	Name of Land.	Extent, A. R. P.	Lot.	Name of Land.	Extent, A. R. P.
3	Palugahamukalana (part of T. P. 174,179)	5 2 16·3	44	Maha-accaremukalana, Maha-accarehena, Maha-accarekumbura (part of T. P. 174,179)	166 1 2
4	Cart track (do.)	0 0 8·9	47	Maha-accarehena, Kotuwewela Kotuwewatta (part of T. P. 174,179)	5 2 11
5	Palugahamukalana (do.)	4 3 15·2	49	Maha-accarehena <i>alias</i> Warahena (part of T. P. 174,179)	49 3 22
8	Do. (do.)	0 0 22·2	52	Maha-accarewela, Maha-accarehena (part of T. P. 174,179)	36 1 16
9	Maha-accarekumburuyaya (part of T. P. 174,179)	3 1 26	59	Maha-accaremukalana (part of T. P. 174,179)	27 3 6
10	Palugahahena (do.)	0 2 8·8	59½	Road (part of T. P. 174,179)	0 0 35
12	Do. (do.)	4 0 32·1	66	Maha-accarekumburuyaya, Weeramukalana, and Maha-accaremukalana (part of T. P. 174,179)	141 3 31
14	Kanakkanmaduwewatta (part of T. P. 174,179)	0 0 4·8	66½	Road (part of T. P. 174,179)	1 0 7
18	Maha-accaremukalana (part of T. P. 171,424)	213 3 6	66¾	Footpath (do.)	0 0 7
20	Do. (do.)	118 1 15			
25	Maha-accaremukalana, Maha-accarehena, Puranawela (parts of T. Ps. 171,424, 163,781, 174,179)	157 1 39			
30	Do. (part of T. P. 174,179)	26 2 28			
37	Not used				1,094 1 3·3
39	Maha-accarekumbura, Maha-accaremukalana, Maha-accarehena, and Kanakkanmaduwewatta (parts of T. Ps. 174,179, 192, 376, 192,514)	130 0 4			

[For Diagrams of Sections 1 and 2 see pages 802 and 803.]

Anuradhapura S. O. No. 1,161.

Order under Section 2 of "The Waste Lands Ordinances of 1897, 1899, 1900, and 1903," declaring Land to be Crown Property.

In the matter of the lands commonly called or known as Yoda-ela (channel) (part of), &c., situate in the village of Weleakkare of the Yoda-ela-tulana of Kalagam korale north of the Kalagam palata, in the North-Central Province, and of "The Waste Lands Ordinances of 1897, 1899, 1900, and 1903."

THE notice required by section 1 of "The Waste Lands Ordinances of 1897, 1899, 1900, and 1903," having been duly published in manner prescribed by that section in respect of the above-named lands (*vide* Notice No. 8,471), and no claim having been made to the said lands or to any interest therein within the period of three months from the date specified in the said notice, I, Louis Lucien Hunter, Special Officer appointed under section 28 of the said Ordinances, under and by virtue of the powers vested in me in that behalf by section 2 of the said Ordinances, do hereby of this 3rd day of March, 1924, order and declare that the said lands, as more fully described herein below, situate in the village of Weleakkare of the Yoda-ela tulana of Kalagam korale north of the Kalagam palata, in the North-Central Province, and shown as lots 1, 2, 3, 5, 6, 7, 8, 9, 10, 11, 12, 13, 14, 15, 16, 17, 18, 20, 21, 22, and 24 in block survey preliminary plan 851 and in the annexed diagram, and containing in extent 337 acres 3 roods and 30 perches, are the property of the Crown.

Description of the Lands referred to.

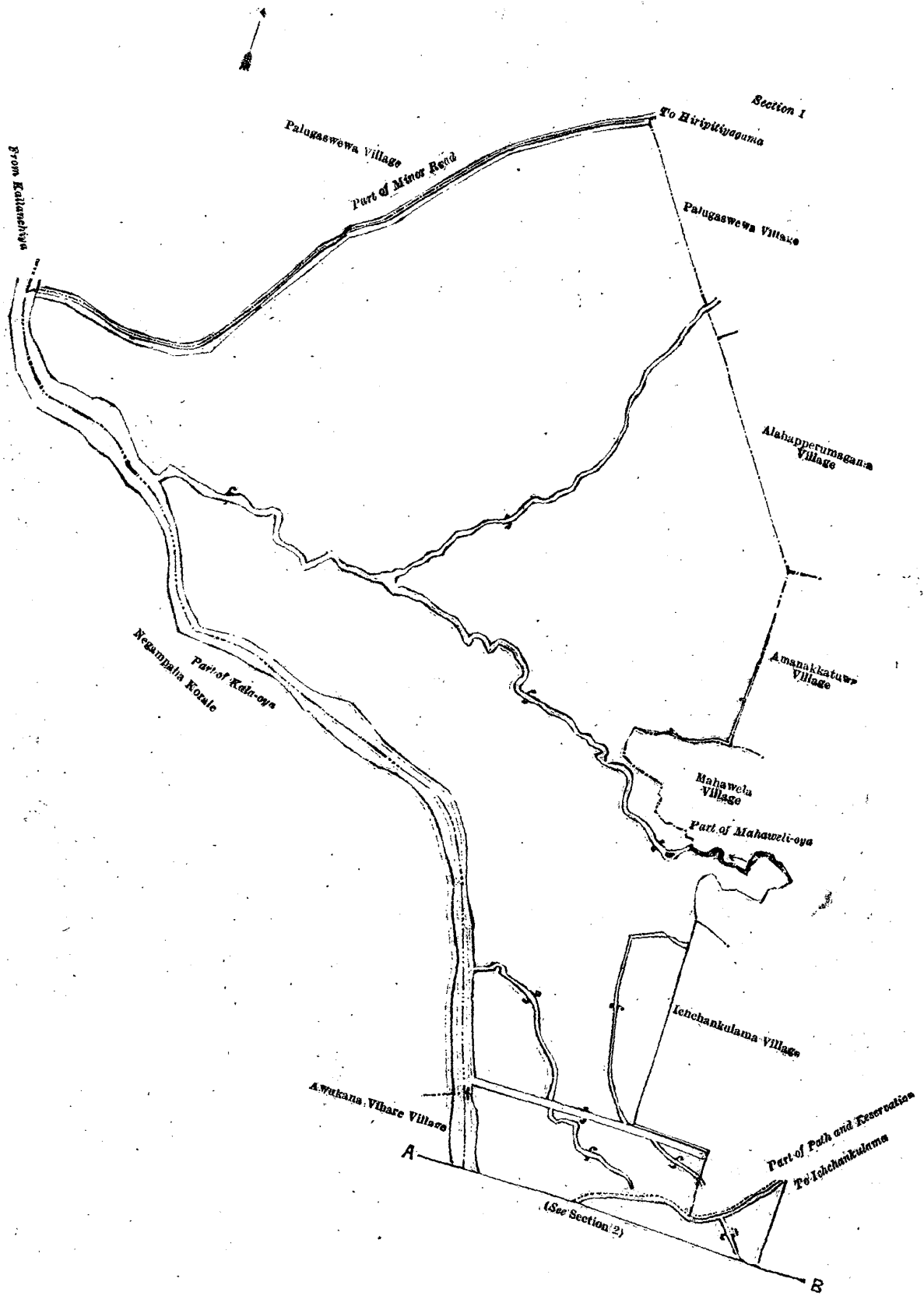
The following lots situate in the village of Weleakkare of the Yoda-ela tulana of Kalagam korale north of the Kalagam palata, in the North-Central Province, as described in the annexed diagram:—

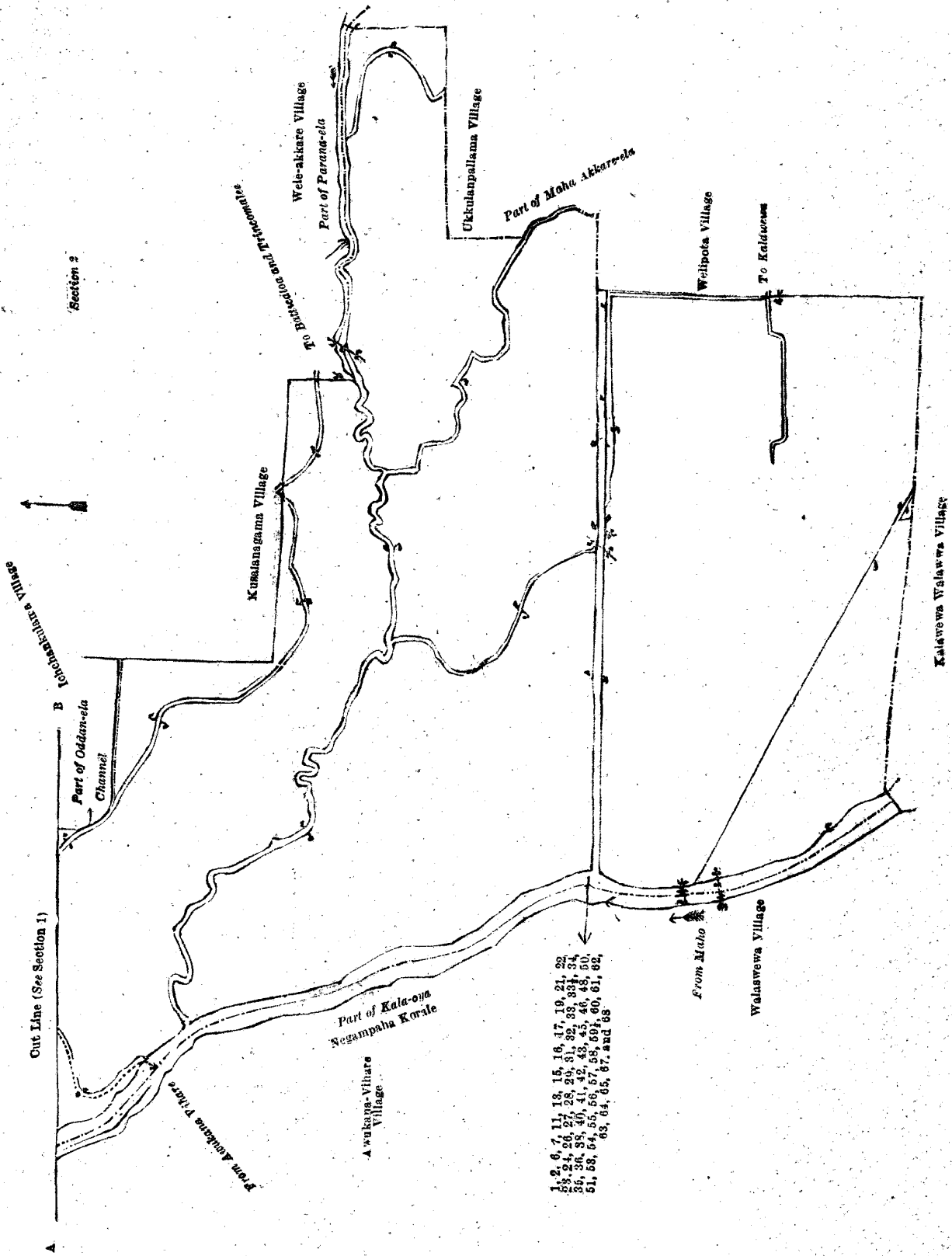
Block survey preliminary plan 851.					
Lot.	Name of Land.	Extent, A. R. P.	Lot.	Name of Land.	Extent, A. R. P.
1	Yoda-ela (channel) (part of)	2 1 6	13	Weleakkarepolwatta	0 0 18
2	Yodakanda (bund)	1 3 4	14	Do.	0 0 8
3	Yodadankabima (reservation for Yoda-ela bund)	3 1 22	15	Do.	0 0 14
5	Palu-ela (stream)	2 1 11	16	Do.	0 0 10
6	Weleakkarepolwatta	0 0 38	17	Do.	0 0 5
7	Wella (channel)	0 0 1	18	Do.	0 0 6
8	Do.	0 1 9	20	Parana-ela (stream) (part of)	0 0 23
9	Weleakkarepolwatta	0 3 2	21	Do. (do.) (part of)	1 0 0
10	Wewadandabima (reservation for bund)	4 2 36	22	Oddan-ela or Attera-ela (stream)	0 1 0
11	Kalawewakanda (tank bund)	11 3 36	24	Galpanume-ela (part of)	0 3 27
12	Kalawewa (tank) (part of)	307 1 34			337 3 30

and bounded as follows: on the north by part of Yoda-ela (the village limit of Wijitapura), the village limit of Wijitapura; on the east by the boundary of the Kalagam korale south; on the south by the village limit of Ukkulanpallama, part of Parana-ela (the village limit of Maha-akkare); on the west by part of Galpannume-ela (the village limit of Kusalaganama).

NOTE.—The following lots lying within the above-mentioned boundaries are excluded from this order, and their aggregate acreage of 63 acres 3 roods and 2 perches is not included in the acreage of 337 acres 3 roods and 30 perches given above:—

Block survey preliminary plan 851.		
Lot.	Name of Land.	Extent, A. R. P.
A 4	Weleakkarepolwatta, Weleakkarekumbura (T. Ps. 321,986, 319,292, 158,632, 168,239, 161,614, and parts of T. Ps. 168,242 and 168,240)	49 2 37
A 19	Weleakkarepolwatta (T. Ps. 227,172, 229,096, and part of 229,097)	5 3 0
A 23	Weleakkarepolwatta (T. Ps. 168,214 and part of 168,240), and Meegahakotuwa	8 1 5
		63 3 2






Surveyor-General's Office,
Colombo, May 21, 1923.

Scale of 16 Chains to an Inch.

March 3, 1924.

L. L. HUNTER,
Special Officer.

C. H. VINCE,
for Surveyor-General.



Surveyor-General's Office,
Colombo, June 29, 1923.

Scale of 16 Chains to an Inch.
L. L. HUNTER,
Special Officer.

C. H. VINCE,
for Surveyor-General.

March 3, 1924.

Anuradhapura S. O. No. 1,162.

Order under Section 2 of "The Waste Lands Ordinances of 1897, 1899, 1900, and 1903,"
declaring Land to be Crown Property.

In the matter of the lands commonly called or known as Karambewalamukalana, Galgodehena, &c., situate in the village of Kottalbeddekarambewa, in the Karukkankulama tulana of the Maminiya korale of the Kalagampalata, in the North-Central Province, and of "The Waste Lands Ordinances of 1897, 1899, 1900, and 1903."

THE notice required by section 1 of "The Waste Lands Ordinances of 1897, 1899, 1900, and 1903," having been duly published in manner prescribed by that section in respect of the above-named lands (*vide* Notice No. 8,476), and no claim having been made to the said lands or to any interest therein within the period of three months from the date specified in the said notice, I, Louis Lucien Hunter, Special Officer appointed under section 28 of the said Ordinances, under and by virtue of the powers vested in me in that behalf by section 2 of the said Ordinances, do hereby on this 24th day of March, 1924, order and declare that the said lands, as more fully described herein below, situate in the village of Kottalbeddekarambewa, in the Karukkankulama tulana of the Maminiya korale of the Kalagam palata, in the North-Central Province, and shown as lots 1, 5, 6, 8, 9, 13, 14, 21, 22, 23, 24, 25, 26, 28, 30, 32, 33, 34, 35, 36, 37, and 38 in block survey preliminary plan 895 and in the annexed diagram, and containing in extent 114 acres and 36 perches, are the property of the Crown.

Description of the Lands referred to.

The following lots situate in the village of Kottalbeddekarambewa, in the Karukkankulama tulana of the Maminiya korale of the Kalagam palata, in the North-Central Province, as described in the annexed diagram:—

Block survey preliminary plan 895.

Lot.	Name of Land.	Extent, A. R. P.	Lot.	Name of Land.	Extent, A. R. P.
1	Karambewalamukalana	18 3 15	26	Galgodehenawewakanda (abandoned tank bund)	0 1 9
5	Galgodehena	29 1 38	28	Galgodehena (reservation for tank bund)	0 1 9
6	Do. (reservation for footpath)	0 0 32	30	Orugalahena	1 1 15
8	Do.	2 1 3	32	Pangurugahahena (reservation for road)	0 0 24
9	Cart track and footpath	0 0 5	33	Footpath from tank bund to cart track	0 0 1
13	Kottalbeddekarambewewewa (tank and bund)	24 2 11	34	Galgodehena	6 1 24
14	Galgodehena (reservation for tank bund)	1 3 15	35	Do. (reservation for means of access)	0 0 27
21	Do.	6 2 38	36	Kottalbeddemukalana	2 2 29
22	Cart track from Kalawewa to Hiripitiyagama	0 2 4	37	Do. (cemetery)	0 3 30
23	Karambewemukalana (road reservation)	0 0 33	38	Kottalbeddekarambewemukalana	2 0 31
24	Karambewemukalana	1 1 15			
25	Galgodehena	13 2 28			114 0 36

and bounded as follows: on the north by the boundary of Kalagam korale south (the village limit of Kumbukwewa); on the east by the village limits of Mudaperumagama and Mayilanperumawa; on the south by the village limits of Mayilanperumawa, the boundary of Kalagam korale south (the village limit of Radagama); and on the west by the boundary of Kalagam korale south (the village limit of Radagama).

NOTE.—The following lots lying within the above-mentioned boundaries is excluded from this order, and their aggregate acreage of 29 acres 3 roods and 27 perches is not included in the acreage of 114 acres and 36 perches given above:—

Block survey preliminary plan 895.

Lot.	Name of Land.	Extent, A. R. P.	Lot.	Name of Land.	Extent, A. R. P.
2	Not used	—	A 12	Galgodewatta <i>alias</i> Kohombagahawatta	0 1 32
4	Do.	—	B 3	Kahatagahawela (T. P. 180,141)	4 3 34
15	Do.	—	B 16	Galgodehena (T. P. 194,155)	3 0 12
18	Do.	—	B 17	Kohombagahakumbura	16 3 33
19	Do.	—	B 27	Ambagahawatta	0 3 23
20	Do.	—	31	Pangurugahahena (T. Ps. 288,970, 287,095)	1 1 25
29	Do.	—			29 3 27
A 7	Dambagahawatta	1 1 11			
A 10	Do.	0 1 24			
A 11	Kohombagahawatta <i>alias</i> Ambagahawatta	0 1 33			

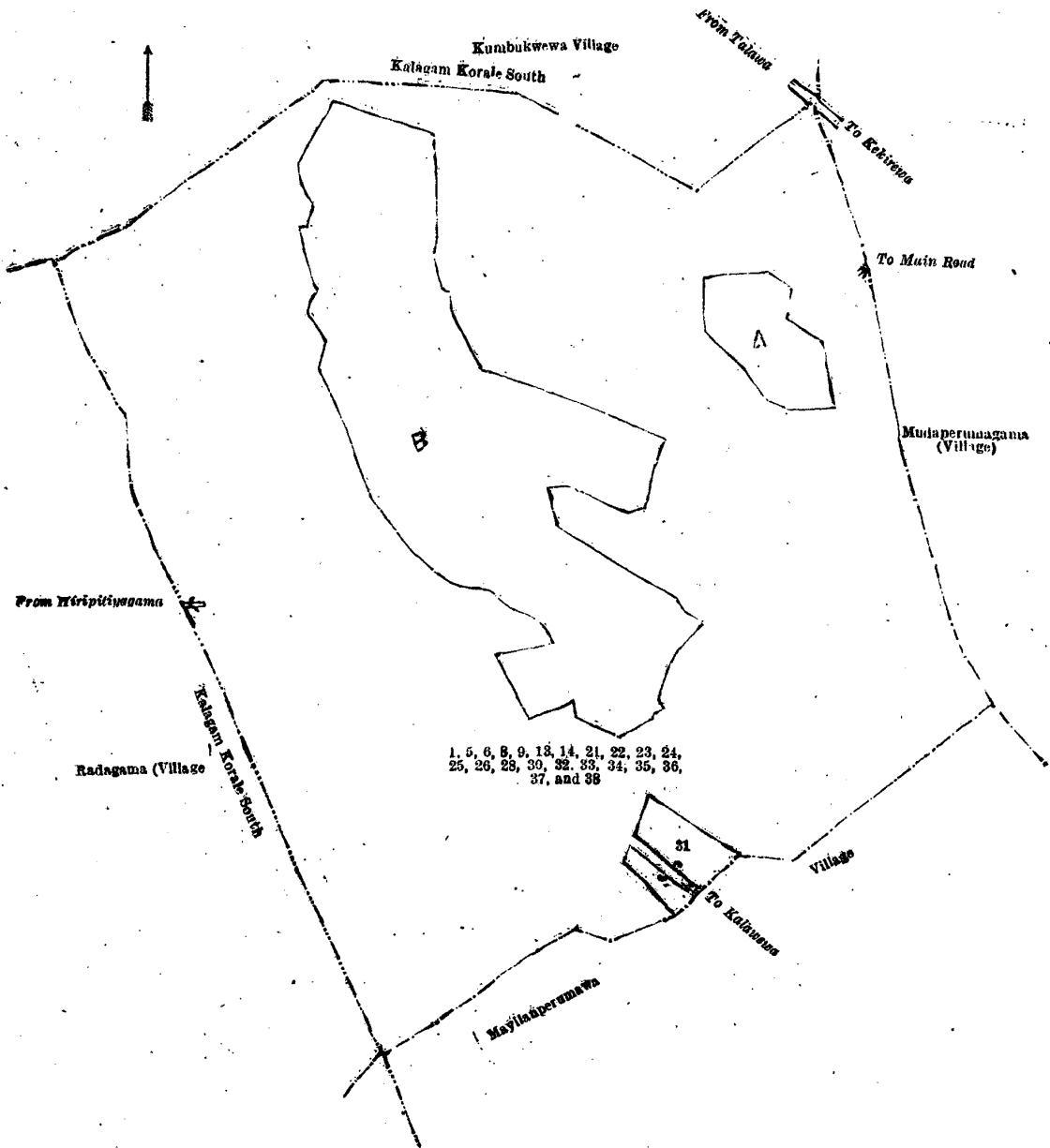
[For Diagram see page 806.]

Order under Section 4, Sub-section (1), of "The Waste Lands Ordinances of 1897, 1899, 1900, and 1903,"
declaring Land to be Crown Property.

In the matter of the lands commonly called or known as Suriyagahawatta *alias* Punamarataditotum and Kongahawatta, situate in Sea street, within the Urban District Council limits of Negombo of the Negombo District, in the Western Province, and of "The Waste Lands Ordinances of 1897, 1899, 1900, and 1903."

WHEREAS in pursuance of section 1 of the said Ordinances it was duly notified on the 25th day of August, 1922, that if no claim to the lands commonly called or known as Suriyagahawatta *alias* Punamarataditotum and Kongahawatta, situate in Sea street within the Urban District Council limits of Negombo, in the Negombo District, in the Western Province, containing in extent 3 roods 6.91 perches, and shown as lots 1, 2, 3, and 4 in preliminary plan 17,729, as described in the annexed diagram, was made to the Assistant Government Agent, Colombo and Negombo Districts, within the period of three months from the date specified in such notice, such lands would be declared the property of the Crown, and dealt with on account of the Crown (*vide* Notice No. 8,172):

And whereas W. S. Don Juan Fernando, W. S. Peduru Pieris, Warnakulasuriya Don Anthony Fernando, Mahapatabendige Peduru Perera, Augustinu Fernando, Agnesia Fernando, Manuel Fernando, Veronica Fernando, Clement Fernando, W. S. John Fernando, W. S. Peter Fernando, W. S. Maria Fernando, W. S. Dona Mary Grace Fernando, all of Sea street, Negombo, and M. Ponnambalam of No. 35, Brassfounder street, Colombo, made claim thereto; and whereas the said claimants have withdrawn their claims to the said lands, I, Roger Herbert Whitehorn, Assistant Government Agent, Colombo and Negombo Districts, under and by virtue of the powers vested in me in that behalf by section 4, of the said Ordinances, do hereby on this 1st day of March, 1924, order and declare under section 4, sub-section (1) of the said Ordinances, that the said lands, as more fully described herein below, are the property of the Crown.



Surveyor-General's Office,
Colombo, September 28, 1923.

Scale of 8 Chains to an Inch.

C. H. VINCK,
for Surveyor-General.

March 24, 1924.

L. L. HUNTER,
Special Officer.

Description of the Lands referred to.

The following lots situated in Sea street, within the Urban District Council limits of Negombo, in the Negombo District of the Western Province, as described in the annexed diagram:—

Preliminary plan 17,729.

Lot	Name of Land.	Extent, A. R. P.
1	Suriyagahawatta <i>alias</i> Punamarataditotum	0 0 33.75
2	Kongahawatta	0 2 9.75
3	Do.	0 0 1.00
4	Do.	0 0 1.81

0 3 6.91

and bounded as follows: on the north by the property of St. Sebastian's Roman Catholic Church; on the east by land claimed by W. S. Don Sebastian Fernando, Suriyagahawatta claimed by M. Pedro Perera, by the land claimed by W. S. Don Ambrose, by the land claimed by W. S. David Fernando, old road claimed by the villagers (P. P. 16,744/6), road to Sea street, land claimed by W. S. Benedict Fernando, land claimed by W. S. Maria Fernando, land claimed by Rakkilia Fernando, land claimed by W. S. Rakkilia Fernando, land claimed by W. S. Philip Rodrigo, land claimed by W. S. Don Juan Fernando, land called Kongahawatta, land claimed by W. S. Pedro Peiris, Kongahawatta claimed by Muniandi Chetty, Kongahawatta claimed by W. S. Pedro Peiris, Kongahawatta claimed by Nagalingam, Kongahawatta claimed by M. Ponnambalam, Kongahawatta claimed by A. Chellappa, Kongahawatta claimed by S. Kadirvellai, and Kongahawatta claimed by the trustees of Muttumariamma kovil; on the south by Suriyagahawatta claimed by W. S. Don Ejalius Fernando of Sea street (P. P. 17,726/1); and on the west by Suriyagahawatta claimed by W. S. Don Ejalius Fernando of Sea street (P. P. 17,726/1), land claimed by Augustinu Fernando and others; Kongahawatta, Kongahawatta claimed by W. S. Estege Fernando, Kongahawatta, road to seabeach, Punamarataditotum, Punamarataditotum claimed by W. S. Don Kaitan, Punamarataditotum, old road claimed by the villagers (P. P. 16,744/3), and Suriyagahawatta.

**Order under Section 2 of "The Waste Lands Ordinances of 1897, 1899, 1900, and 1903,"
declaring Land to be Crown Property.**

In the matter of the lands commonly called or known as Kudamoragolle and Mahamoragolle (reservation for Midille-ela), situate in the village of Weliwita in the Ganatapalata korale of the Tumpane division of the Kandy District of the Central Province, and of "The Waste Lands Ordinances of 1897, 1899, 1900, and 1903."

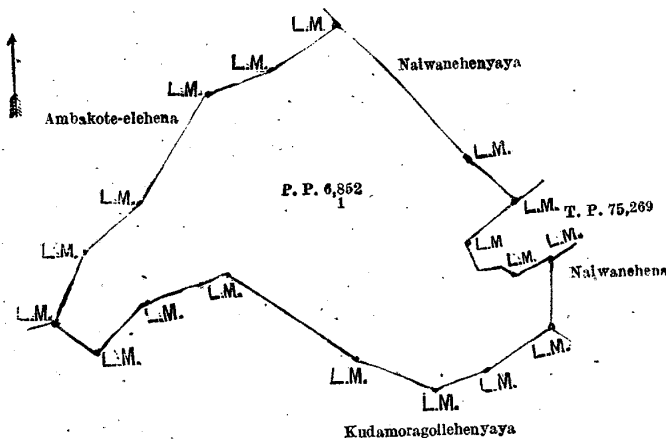
THE notice required by section 1 of "The Waste Lands Ordinances of 1897, 1899, 1900, and 1903," having been duly published in manner prescribed by that section in respect of the above-named lands (*vide* Notice No. 8,229), and no claim having been made to the said lands or to any interest therein within the period of three months from the date specified in the said notice, I, Alan Norman Hutt, Assistant Government Agent of the Kandy District of the Central Province, under and by virtue of the powers vested in me in that behalf by section 2 of the said Ordinances, do hereby on this 23rd day of January, 1924, order and declare that the said lands, as more fully described herein below, situate in the village of Weliwita, in the Ganatapalata korale of the Tumpane division of the Kandy District of the Central Province, and shown as lots 1 and 3 in preliminary plan 6,852 and in the annexed diagram, and containing in extent 5 acres and 34 perches, are the property of the Crown.

Description of the Lands referred to.

The following lots situated in the village of Weliwita, in the Ganatapalata korale of the Tumpane division of the Kandy District of the Central Province, as described in the annexed diagrams:—

Lot.	Name of Land.	Preliminary plan 6,852.	Extent, A. R. P.
1	Kudamoragolla		5 0 9

and bounded as follows: on the west and north by Ambakote-elehena claimed by Ranasinghe Sundara and others; on the east by Naiwanehenyaya claimed by H. M. Udku Banda and others, title plan No. 75,269, and Naiwanehena claimed by H. M. Ukku Banda and others; and on the south by Kudamoragollehenyaya claimed by Panikmudiyanselage Kiri Banda and others.



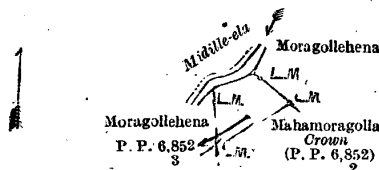
Surveyor-General's Office,
Colombo, February 14, 1922.

Scale of 4 Chains to an Inch.

C. H. VINCE,
for Surveyor-General.

Lot.	Name of Land.	Preliminary plan 6,852.	Extent, A. R. P.
3	Mahamoragolle (reservation for Midille-ela)		0 0 25

and bounded as follows: on the north by Midille-ela; on the east by Moragollehena claimed by Hitigedera Kiri Banda; on the south by Mahamoragolle claimed by the Crown (P. P. 6,852/2); and on the west by Moragollehena claimed by Hitigedera Ukku Banda.



Surveyor-General's Office,
Colombo, January 11, 1924.

Scale of 4 Chains to an Inch.

G. K. THORNHILL,
for Surveyor-General.

January 23, 1924.

A. N. HUTT,
Assistant Government Agent.

**Order under Section 2 of "The Waste Lands Ordinances of 1897, 1899, 1900, and 1903,"
declaring Land to be Crown Property.**

In the matter of the land commonly called and known as Gulanehena *alias* Weralugahawattehena, situate in the village of Kalawana in the Meda pattu of Kukulukorale of the Ratnapura District, in the Province of Sabaragamuwa, and of "The Waste Lands Ordinances of 1897, 1899, 1900, and 1903."

THE notice required by section 1 of "The Waste Lands Ordinances of 1897, 1899, 1900, and 1903," having been duly published in manner prescribed by that section in respect of the above-named land (*vide* Notice No. 8,385), and no claim having been made to the said land or to any interest therein within the period of three months from the date specified in the said notice, I, George Frederick Reginald Browning, Government Agent, Province of Sabaragamuwa, under and by virtue of the powers vested in me in that behalf by section 2 of the said Ordinances, do hereby on this 25th day of January, 1924, order and declare that the said land, as more fully described herein below, situate in the village of Kalawana, in the Meda pattu of Kukulukorale of the Ratnapura District, in the Province of Sabaragamuwa, and shown as lot 1 in preliminary plan 2,909 and in the annexed certified tracing therefrom, and containing in extent 6 acres 3 roods and 28 perches, are the property of the Crown.

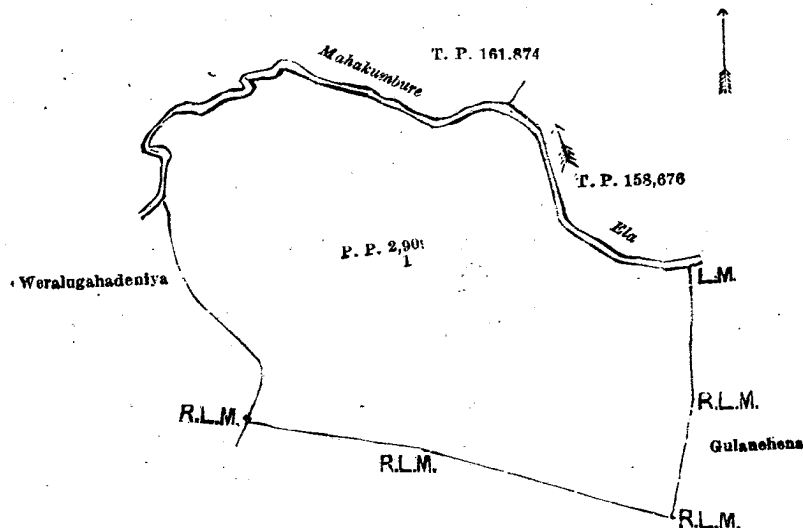
Description of the Land referred to.

The following lot situate in the village of Kalawana, in the Meda pattu of Kukulukorale, in the Ratnapura District of the Province of Sabaragamuwa, as described in the annexed diagram:—

Preliminary plan 2,909.

Lot.	Name of Land.	Extent, A. R. P.
1	Gulanehena <i>alias</i> Weralugahawattehena	6 3 28

and bounded as follows: on the north by Mahakumbure-ela; on the east and south by Gulanehena claimed by Nainangala Vidanelaye Bimbarahamy; on the west by Weralugahadeniya claimed by Nainangala Vidanelaye Punchimahatmaya, Mahakumbure-ela.



Surveyor-General's Office,
Colombo, January 4, 1921.

Scale of 4 Chains to an Inch.

C. R. LUNDIE,
for Surveyor-General.

January 25, 1924.

G. F. R. BROWNING,
Government Agent.

PRELIMINARY NOTICES.

Galle Notice No. 8,636.

Notice under "The Waste Lands Ordinances of 1897, 1899, 1900, and 1903."

TAKE notice that unless within three months from July 4, 1924, the persons, if any, who claim any interest in the lands hereinafter mentioned or in any one or more of such lands or to some interest therein make claim in person or in writing to the said lands or any of them or to some interest therein to M. T. Archibald, Esq., Special Officer appointed under section 28 of "The Waste Lands Ordinances of 1897, 1899, 1900, and 1903," at his office at Colombo:

Such Special Officer, in pursuance of the powers vested in him by the said Ordinances, will declare by writing under his hand that the said lands, or such of them as to which no claim has been made, are the property of the Crown.

M. T. ARCHIBALD,
Special Officer.

NOTE.—A claim to a right of way over the said lands or any of them is a claim to an interest in the land or lands.

Description of the Lands referred to.

The following lots situate in the village of Amugoda, in the Bentota-Walallawiti korale of the Galle District of the Southern Province.

Block survey preliminary plan 589.

Lot.	Name of Land.	Extent, A. R. P.	Lot.	Name of Land.	Extent, A. R. P.
1	Wal-ela (stream) part of	0 3 7	113	Ellakande-dola (stream)	1 0 16
3	Kosgamuweweladuwa	0 0 20	115	Rilagalakanda (reservation for stream)	8 0 22
4	Kosgamuwewatta (reservation for road)	0 0 15	125	Heen-ela (stream) part of	0 1 29
5	Not used	—	132	Gahalakoladeniya	0 2 9
6	Not used	—	133	Gahalakoladeniyekaratura	2 2 16
7	Gansabhawa road (part)	0 0 18	134	Do.	2 2 0
10½	Do.	0 0 37	135	Gallalehenekaratura	0 3 39
12	Kosgamuwepollewa (reservation for stream)	0 0 37	136	Gallalehenedeniya	2 1 12
17	Minor road (part)	0 0 16	137	Gahalakoladeniyedola (stream)	0 1 5
17½	Do.	3 3 39	138	Gahalakoladeniya	1 0 20
21	Dikhenagodakele	4 3 6	139	Gahalakoladeniyekanda	12 2 4
27	Dikhena (reservation for road)	0 1 0	140	Heen-dola	0 0 7
29	Do. (do.)	0 0 15	141	Gahalakoladeniya	4 2 37
30	Dikhenekaratura (do.)	0 0 23	142	Do.	1 1 23
32	Walla-ela (stream)	1 2 35	143	Gahalakoladeniyekaratura	1 2 2
34	Delgasgodakanda	2 2 3	152	Old road (abandoned)	0 0 31
35	Delgasgodakandeaddarawattekabella	0 1 9	160	Nawalahene dola (stream)	0 2 4
38	Delgasgoda alias Palkiramullekanda alias Nugagahapollewa	2 2 17	161	Nawalahena (reservation for stream)	1 1 14
39	Imbulpitiyekanda (reservation for paddy field)	5 1 32	162	Do. (do.)	1 1 6
48	Galwalapollewa	0 1 15	166	Mahahene-dola (part)	0 1 11
50	Do. (reservation for footpath)	0 0 33	167	Ketandola estate (reservation for paddy field)	0 3 11
51	Do.	5 0 28	176	Halwalagoda (reservation for Gansabhawa road)	0 0 8
53	Horagahawala (water-hole)	0 0 5	179	Polgahahene dola (stream)	0 0 20
54	Not used	—	180	Not used	—
62	Delgaswatta (reservation for minor road)	0 0 24	181	Polgahahenewela	4 3 8
63	Dikhena (do.)	0 1 9	182	Galmullehenedeniya	0 3 17
64	Do. (do.)	0 0 13	183	Galmullehena	0 0 34
65	Do. (do.)	0 0 28	185	Halwalagoda (reservation for Gansabhawa road)	0 0 11
67	Pattiyekandekaratura	2 2 4	186	Gansabhawa road	0 2 32
68	Pattiyekandekaratura (reservation for right of way)	0 1 5	186½	Do.	0 0 23
69	Pattiyegederawatta (reservation for right of way)	0 1 13	191	Pansalawatta alias Diyapinnaekaratura (reservation for Gansabhawa road)	0 0 6
70	Pattiyekanda, Kanattagekanda alias Tukkinigekanda, Pelagahakanda, Gahalakolahena, Kilinkanda, Patirakanda, Polgahahena, Madolahenekanda, and Galmulahenেকে	376 2 19	192	Kotaduweppollewa alias Pansalapollewa (reservation for Gansabhawa road)	0 0 3
71	Pattiyekande-dola (stream) part of	0 0 2	193	Kotaduweowita (do.)	0 0 8
76	Mahahengodadeniya	0 2 4	195	Gansabhawa road	0 2 39
77	Imbulpitikanda-addaraowita	0 1 1	195½	Do.	0 0 13
79	Iringumullehenihala-dola (stream)	0 1 23	203	Pelagahakanda alias Kanattagekanda	0 3 11
80	Iringumullehenedeniya	0 0 11	204	Veralugahaduwa (reservation for Gansabhawa road)	0 0 7
81	Imbulpitiyekanda (reservation for paddy field)	1 3 22	205	Gansabhawa road	0 1 32
84	Berawayinnemulle-dola (stream)	0 1 0	206	Veralugahaduwa (reservation for Gansabhawa road)	0 0 14
85	Rilagalakanda (reservation for stream)	0 1 24	211	Walla-ela (water-hole)	1 0 2
87	Imbulpitiyekanda (do.)	1 3 28	212	Walla-ela (stream) part of	2 2 6
96	Pattiyekandeaddarakaratura (reservation for minor road)	0 1 3	214	Kanattagekandeaddaraweladeniya	0 0 8
102	Do. (do.)	0 0 9	215	Kanattagekande-dola (stream)	0 0 15
107	Imbulpitiyeaddarawatta (reservation for paddy field)	0 1 13	218	Not used	—
108	Do. (do.)	1 0 9	222	Kowilegoda (reservation for stream)	1 1 12
110	Imbulpitiyekanda (reservation for stream)	1 1 33	225	Kahatagahawatta	0 2 14
111	Iringumulle-dola (stream)	0 0 21	226	Do. (reservation for Gansabhawa road)	0 0 3
			227	Gansabhawa road	0 0 16
			229	Do.	0 0 13
			230	Hal-dola (stream)	0 2 20
					479 1 1

and bounded as follows: on the north by the village limit of Himbutugoda, the Berawayinne-dola, the Iringumullehenihala-dola (the village limit of Himbutugoda), the village limit of Himbutugoda, part of Wal-ela (the village limit of Himbutugoda), the village limit of Indipelagoda, part of Gansabhawa road (the village limit of Indipelagoda); on the east by the village limits of Indipelagoda and Weihena; on the south by the Hal-dola (the village limit of Naranowita); and on the west by part of Wal-ela and Heen-ela (the village limit of Talgaspe), the Mahahena dola (the village limit of Talgaspe); and the village limits of Talgaspe and Metiwiliya.

NOTE.—The following lots lying within the above-mentioned boundaries are excluded from this notice, and no part of their acreage of 863 acres 1 rood and 16 perches is included in the acreage of 479 acres 1 rood and 1 perch given above:—

Block survey preliminary plan 589.

Lot.	Name of Land.	Extent, A. R. P.	Lot.	Name of Land.	Extent, A. R. P.
A 2	Kosgamuwewela, Kosgamuwewatuyaya (T. Ps. 148,390, 167,226, 167,227, 310,602, 310,603, and 310,604)	6 2 24	A 8	Kosgamuwewatta (reservation for road)	0 0 15
			A 9	Do.	0 0 12
			A 10	Do. (do.)	0 0 31

Lot.	Name of Land.	Extent, A. R. P.	Lot.	Name of Land.	Extent, A. R. P.
A 11	Kosgamuwewatta and Kosgamuwewelyaya (T. Ps. 167,228, 167,229, 193,383, 193,384, 193,385, 193,195, and part of 148,389)	3 3 20	A 83	Ketandola estate (reservation for stream)	0 2 27
A 13	Kosgamuwewatta (reservation for stream)	1 2 27	A 86	Do. (do.)	3 1 32
A 14	Do.	0 0 28	A 88	Do. (do.)	0 0 10
A 15	Kosgamuwewatta (T. Ps. 314,269, 185,044, 217,688, 217,407, 185,052, 217,408, 197,290, 197,291, 204,700, and parts of 238,005 and 148,389)	36 0 11	A 89	Kandeaddarawatta	1 0 11
A 16	Dikhenya (reservation for road)	0 0 33	A 90	Galpotteaddaradeniya <i>alias</i> Watta-addaradeniya	0 0 24
A 18	Dikhenyaya (T. Ps. 156,890, 185,054, 276,146, 185,053, 218,537, 225,982, 231,172, 231,173, 231,174, 231,175, 329,016, 278,357, 317,120, 317,256, 317,122, 308,872, 243,676, 185,042, 185,043, 212,857, 185,041, 329,015, 156,892, 156,891, 276,147, 243,843, 243,235, 279,084, and 329,384)	49 1 25	A 91	Neketigodawatteaddarakaratura	0 2 11
A 19	Dikhenekumbura	0 0 24	A 92	Neketigodawatta	5 0 10
A 20	Dikhenya	0 0 18	A 93	Kongahakumbura	0 1 13
A 22	Do.	0 1 1	A 94	Polgahagodellewatta	1 1 38
A 23	Do.	0 0 13	A 95	Maradeowita	0 0 19
A 24	Do.	0 0 6	A 97	Pattiyekandeaddarakaratura	1 1 39
A 25	Dikhenekaratura	0 0 19	A 98	Do.	0 0 37
A 26	Dikhenakaraturaowita (reservation for road)	0 0 8	A 99	Tukkinigodawatta (T. Ps. 185,141 and 185,142)	1 0 27
A 28	Dikhenya (reservation for road)	0 1 19	A 100	Pattiyekandewatta	0 2 31
A 31	Maradekumbura and Pahala Maradekumbura	49 1 6	A 101	Pattiyekandeaddarawatta (T. P. 299,663)	6 3 28
A 33	Galpottewelekumbura	2 3 31	A 103	Tukkinigodawatta, Pattiragewatta	19 3 28
A 36	Delgasgodakandeaddarawatteudahakabella	0 0 37	A 104	Do.	0 2 0
A 37	Delgasgodakandeaddarawatta (T. Ps. 197,526, 197,527, 197,528, 197,406, 204,698, and 204,852)	8 3 27	A 105	Palugedarawatta, Gammedawatu-yaya	10 3 9
A 40	Ketandola estate	0 0 23	A 106	Talankumbura (T. P. 144,042)	5 1 26
A 41	Do. (reservation for paddy field)	0 0 30	A 109	Ketandola estate	0 1 4
A 42	Ketandola estate (T. Ps. 305,024, 299,782, 302,426, 309,379, 302,299, 231,176, 256,220, 301,029, 299,780, 299,779, 154,769, 154,768, 154,767, 154,766, 154,765, 154,763, 210,067, 209,615, 209,616, 209,617, 209,618, 154,764, 278,085, 209,619, 262,298, 244,136, 300,191, 299,781, 302,300, 299,783, and parts of 231,179; 154,770, 155,045)	332 2 14	A 112	Do. (reservation for stream)	1 1 17
A 43	Mahahenegodakaratura	2 3 18	A 114	Do.	6 0 11
A 44	Lunuwiladeniya	0 0 18	A 116	Ellekandewatta (T. P. 261,540)	0 3 6
A 45	Davatagahapollewa	1 0 31	A 117	Do. (reservation for stream)	2 0 21
A 46	Polkiramulla	1 0 27	A 118	Ellekandewita (do.)	0 0 33
A 47	Lunuwiladeniya, Kosgahakumbura, Imbulpitiyewela (T. Ps. 168,929, 168,919, 168,930, 141,381, 326,476, 144,041 and 168,921)	18 2 39	A 118½	Do.	0 0 13
A 49	Galwalapollewa-addarawatta	1 0 7	A 119	Ambagahapattiyawita	0 2 21
A 52	Do.	0 3 7	A 120	Mahawatta	0 3 4
A 55	Ganga-addarawagura <i>alias</i> Weeperangodawatta-addaradeniya)	0 1 11	A 121	Ketandola estate	1 0 2
A 56	Weeperangodapollewa	0 0 17	A 121½	Weligamedarawatta	0 0 7
A 57	Do.	0 0 7	A 122	Kangagodawatta	0 2 28
A 58	Do.	0 0 23	A 123	Kitullewagurekalawita	0 0 12
A 59	Do. (T. Ps. 204,451 and 204,452)	1 3 25	A 124	Pahalawelikumbura	0 0 10
A 60	Weeperangodapollewawatta	1 3 3	A 126	Muttetuwekumbura, Halelekumbura, Galpotekumbura, Dawat-gahakumbura, Helambagahakumbura, Kilinkumbura	14 3 1
A 61	Maradegodakattiya (reservation for minor road)	0 0 27	A 127	Kahatagahakumbura	0 0 29
A 66	Delgahawatta and Wallagahawatta	3 1 4	A 128	Patiragekumbura (T. P. 144,043)	5 3 27
A 72	Pattiyegederawatta <i>alias</i> Dikhenya (T. Ps. 148,391, 270,917, 276,922, 298,559, 328,655, and 329,022)	7 2 11	A 128½	Patiragekumbura <i>alias</i> Kolaina	1 1 6
A 73	Pattiyekanda-addarawatta	0 0 27	A 129	Patiragewatta addarawita	0 2 39
A 74	Delgaswatta	0 0 5	A 130	Pattiyekandewita	0 0 38
A 75	Kampottagahapollewa	0 2 3	A 131	Muttetupalawatta	2 0 18
A 78	Ketandola estate	0 2 34	A 131½	Kilingedarawita	0 0 19
A 82	Do.	0 0 21	A 144	Killingedarakumbura	4 3 28
			A 145	Killingedarawatta <i>alias</i> Puhudalgahawatta	1 2 19
			A 146	Killingedarakumbura addaradeniya	0 1 35
			A 147	Puhudalgahawatu-yaya	3 3 20
			A 148	Bandarapuwakwatta (T. Ps. 141,382, 141,368 and 294,442)	4 0 23
			A 149	Puwakwatta	0 0 39
			A 150	Old road (abandoned)	0 0 8
			A 151	Skolewatta	0 0 34
			A 153	Idamewatu-yaya	2 1 7
			A 154	Do.	3 2 29
			A 155	Kangagodawatta (T. P. 155,044)	1 2 32
			A 156	Watta-addarakolainayaya	15 2 11
			A 157	Watta-addaramulanepitapela	2 2 7
			A 158	Maddumaralagewatta	2 2 20
			A 159	Ketandola estate (reservation for stream)	2 0 37
			A 163	Do. (do.)	0 1 1
			A 164	Do. (do.)	0 0 18
			A 165	Ihalamahenewatta (reservation for right of way)	0 0 17
			A 168	Daluwatta <i>alias</i> Kekulanwatta	0 1 31
			A 169	Mahahenekumburekebella	0 0 17
			A 170	Daluwatta	0 0 6
			A 171	Mahahenekumbura	0 0 36
			A 172	Duwa	0 1 36
			A 173	Davatagahamulana <i>alias</i> Mulanekumbura	5 1 8
			A 174	Nadugahagederawatta <i>alias</i> Mahagederawatta	1 2 11

Lot.	Name of Land.	Extent, A. R. P.	Lot.	Name of Land.	Extent, A. R. P.
A 175	Katukurundugoda, Halwalagoda-yaya (T. Ps. 197,269, 197,270, 192,830, 165,939, 192,831, 192,832, 144,068, 215,594, 192,833, 215,203, 222,119, 147,912, 168,746, 155,043, 147,913, 156,986, 147,944, 154,170, 153,511, 156,987, 156,988, 156,989, 147,915, 340,776, 333,569, 147,914, 169,609, 169,611, 192,777, 192,775, 192,774, 192,773, 190,346, 175,662, 182,287, 192,776, 156,913, and 156,912)	62 3 15	A 198	Kattirigewatuyaya	11 3 9
A 177	Halwalagoda (reservation for Gansabhawa road)	0 0 20	A 199	Kalutantirigewatta	8 2 31
A 178	Katukurundugoda (do.)	0 2 10	A 200	Danuwanpitiyawatta	1 0 10
A 184	Diyapinelawatta (do.)	0 0 2	A 201	Alutwatta-addarakolaina	2 0 12
A 187	Halwalagoda	0 1 33	A 202	Do.	0 2 33
A 188	Do. (reservation for Gansabawa road)	0 0 17	A 207	Etawaragoipoladuwa	0 0 20
A 189	Halwalakumbura, Dewelkenakumbura, Jambugahakolaina, Alutgankumburuyaya	19 0 34	A 207½	Kanattekalai a, Tunhaulkumbura	5 0 12
A 190	Kanattawatteovilana	0 0 37	A 208	Pelaketiyawatta-addarawela	0 3 16
A 194	Kattirigewatta-addarapollewa alias Pansalawatta (reservation for Gansabawa road)	0 0 10	A 209	Pelaketiyawatta-addaraowita	0 1 4
A 196	Kattirigewatta-addarakumbura	0 2 26	A 210	Galaudagahawela	0 0 35
A 197	Dolegoipola-addarawatta	0 0 21	A 213	Paha-amunewapakumbura	5 0 4
			A 216	Kahatagahawatta	1 2 37
			A 217	Do. (reservation for Gansabhawa road)	0 0 7
			A 219	Kanattagekolainawatta	0 0 37
			A 220	Kanattagewatta	0 2 27
			A 221	Pelaketiyawatta, Kanattagewatta	12 1 17
			A 223	Mahakumbura alias Etagoipola	1 0 18
			A 224	Haldolapollewa	0 0 12
			A 228	Haldolawela	0 2 9
			A 231	Pansalawatta, Kowilegodayaya (T. Ps. 169,610, 209,127, 209,128, 215,528, 156,990, 147,917, 156,991, 157,970, 147,916, 165,938, 212,871, 215,527, and part of 156,992)	35 0 18
					863 1 16

Further information regarding these lands can be obtained from the Settlement Officer, and plans of them from the Surveyor-General.

Galle S. O. 6—1924.

Kurunegala Notice No. 8,637.

Notice under "The Waste Lands Ordinances of 1897, 1899, 1900, and 1903."

TAKE notice that unless within three months from July 4, 1924, the persons, if any, who claim any interest in the lands hereinafter mentioned or in any one or more of such lands or to some interest therein make claim in person or in writing to the said lands or any of them or to some interest therein to F. Leach, Esq., Special Officer appointed under section 28 of "The Waste Lands Ordinances of 1897, 1899, 1900, and 1903," at his office at Colombo:

Such Special Officer, in pursuance of the powers vested in him by the said Ordinances, will declare by writing under his hand that the said lands, or such of them as to which no claim has been made, are the property of the Crown.

F. LEACH,
Special Officer.

NOTE.—A claim to a right of way over the said lands or any of them is a claim to an interest in the land or lands.

Description of the Lands referred to.

The following lots situate in the village of Moragollagama, in the Katuwana korale of the Wannihattattu, in the Kurunegala District of the North-Western Province:—

Block survey preliminary plan 1,916.

Lot.	Name of Land.	Extent, A. R. P.	Lot.	Name of Land.	Extent, A. R. P.
1	Talagalla-ela (stream) (part of)	0 3 10	24	Mawatawewa	8 3 38
2	Do. (do.) (do.)	2 0 4	25	Wekandapaulahena	0 1 30
3	Kahatagahamulahena, Nugagahamulahena, and Elagawahena	66 1 5	26	Nawatawewahena, Dalupotagawahen-yaya	20 3 19
4	Dangahamulahena	0 2 32	28	Footpath	0 0 15
5	Kongahamulahena	0 2 17	29	Tisbamba (sanitary reserve)	2 2 2
6	Damunugahamulahena	0 3 20	34	Wekandapaulahena (reservation for bund)	0 0 25
7	Kadurugahamulahena	0 1 32	36	Wekandapaulabima (do.)	0 1 13
8	Gansabhawa road and reservation	4 1 19	37	Pimmewewa (tank and bund)	9 3 29
9	Wewaismattelanda	1 2 36	38	Minor road and reservation	4 2 38
10	Moragollegamawewa (tank and bund)	19 2 29	39	Road (approach road to cemetery)	0 0 3
11	Wekandapaulabima (reservation for bund)	1 0 38	40	Minipitiya (cemetery)	0 0 31
13	Horow-ela	0 0 8	41	Helambagahamulayaya	49 0 28
15	Wekandapaulahena	0 0 33	42	Kalugalayayamukalana	43 3 24
16	Do.	0 1 37	43	Wadakahagalagawamukalana	58 2 39
17	Dungala	1 1 9	44	Mukalanagawahena	203 3 9
18	Helambagahamulawatta	1 1 13	46	Footpath	0 0 22
18½	Do. (road reservation)	0 0 11	47	Footpath (part of)	0 0 4
20	Kanuketiyapillewa	9 1 10			562 3 24
22	Dalupotayayehena	46 2 33			
23	Wekandapaulahena (reservation for bund)	0 2 19			

and bounded as follows: on the north by a part of Talagalla-ela (the village limit of Kurahanhenegama), the village limits of Talagalla and Nagollegama; on the east by the village limits of Nagollegama and Palugasewa; on the south by the village limit of Embalegoda; on the west by the village limit of Wedandegama, a part of Talagalla-ela (the village limit of Ukwattagama).

NOTE.—The following lots lying within the above-mentioned boundaries are excluded from this notice, and their aggregate acreage of 68 acres and 16 perches is not included in the acreage of 562 acres 3 roods and 24 perches given above:—

Block survey preliminary plan 1,916.

Lot.	Name of Land.	Extent, A. R. P.	Lot.	Name of Land.	Extent, A. R. P.
A 12	Puranawatta <i>alias</i> Gangoda	7 3 29	B 31	Alutwatta	0 1 39
A 14	Wekandapaulawatta	0 2 4	B 32	Do.	1 2 23
A 19	Puranawatta	0 3 32	B 33	Wekandapaulahena	0 3 18
A 21	Kongahakumbura	47 1 38	35	Pimmewela	5 0 36
A 27	Paranawatta	0 2 18	45	Mawatawewawatta	0 2 39
B 30	Alutwatta	1 2 20			
					68 0 16

Further information regarding these lands can be obtained from the Settlement Officer, and plans of them from the Surveyor-General.

Kurunegala S. O. 45—1924.

Kurunegala Notice No 8,638.

Notice under "The Waste Lands Ordinances of 1897, 1899, 1900, and 1903."

TAKE notice that unless within three months from July 4, 1924, the persons, if any, who claim any interest in the lands hereinafter mentioned or in any one or more of such lands or to some interest therein make claim in person or in writing to the said lands or to any of them or to some interest therein to F. Leach, Esq., Special Officer appointed under section 28 of "The Waste Lands Ordinances of 1897, 1899, 1900, and 1903," at his office at Colombo:

Such Special Officer, in pursuance of the powers vested in him by the said Ordinances, will declare by writing under his hand that the said lands, or such of them as to which no claim has been made, are the property of the Crown.

F. LEACH,
Special Officer.

NOTE.—A claim to a right of way over the said lands or any of them is a claim to an interest in the land or lands.

Description of the Lands referred to.

The following lots situate in the village of Kitulheragama, in the Katuwana korale of the Wannī hatpattu, in the Kurunegala District of the North-Western Province:—

Block survey preliminary plan 1,919.

Lot.	Name of Land.	Extent, A. R. P.	Lot.	Name of Land.	Extent, A. R. P.
1	Talagalle-ela (part)	0 1 30	19	Ambagahamulawatta	0 0 25
2	Wewamedillehenyaya and Kitulheragamahenyaya	25 0 5	20	Meegahamulahenyaya (railway line and reservation)	6 0 10
4	Kitulheragamahenyaya	16 0 39	23	Kongahamulawatta	1 1 18
6	Do.	12 3 15	25	Kongahamulahena (reservation for tank bund)	0 0 11
7	Minipittaniya (cemetery)	0 2 1	26	Kitulheragamahenyaya	12 3 17
8	Adipara (approach road to cemetery)	0 0 35	27	Pantenigodawewa (tank and bund)	2 3 16
9	Gansaba para (road and reservation)	1 1 25	28	Wewapaulahena (reservation for tank bund)	0 0 8
9½	Kitulheragamawelyaya (road reservation)	0 0 5	29	Tisbamba (sanitary reserve)	1 0 31
9¾	Kitulheragamawelyaya <i>alias</i> Wewapaulawela (road reservation)	0 0 6	31	Dematagaswewa (tank and bund)	5 0 29
10	Kitulheragamahenyaya	3 2 35	33	Wewagawahenyaya	22 3 29
11	Wewapaulahena (reservation for tank bund)	0 1 13	35	Wewagawahena (reservation for tank bund)	0 1 5
13	Do. (do. do.)	0 0 18	36	Baddegamahalawewa (tank and bund)	2 2 36
14	Kitulheragamawewa (tank and bund)	6 3 9	37	Baddegamakele	16 3 2
15	Kitulheragamahenyaya	2 3 23			
18	Ambagahamulahena	0 2 32			143 3 8

and bounded as follows: on the north by a part of Talagalle-ela (the village limit of Ratmale); on the east by the village limits of Ratmale, Unagaswewa and Danpitigama; on the south by the village limits of Danpitigama and Palugaswewa; on the west by the village limits of Nagallegama and Talagalla.

NOTE.—The following lots lying within the above-mentioned boundaries are excluded from this notice, and their aggregate acreage of 24 acres 2 roods and 28 perches is not included in the acreage of 143 acres 3 roods and 8 perches given above:—

Block survey preliminary plan 1,919.

Lot.	Name of Land.	Extent, A. R. P.	Lot.	Name of Land.	Extent, A. R. P.
A 3	Kitulheragamawela	3 3 37	c 22	Pantenigodawela	9 0 35
A 5	Kitulheragamawelyaya	5 0 28	c 24	Kongahamulawatta	1 1 36
A 12	Wewapaulawela	0 0 32	c 30	Siyambalagahamulawatta	0 1 33
B 16	Alutwatta	0 0 26	c 32	Ambagahamulawatta	0 1 26
B 17	Do.	0 2 1	34	Baddegamawela	2 2 26
c 21	Kongahamulawatta	0 1 28			
					24 2 28

Further information regarding these lands can be obtained from the Settlement Officer, and plans of them from the Surveyor-General.

Kurunegala S. O. 46—1924.

Kurunegala Notice No. 8,639.**Notice under "The Waste Lands Ordinances of 1897, 1899, 1900, and 1903."**

TAKE notice that unless within three months from July 4, 1924, the persons, if any, who claim any interest in the lands hereinafter mentioned or in any one or more of such lands or to some interest therein make claim in person or in writing to the said lands or any of them or to some interest therein to M. T. Archibald, Esq., Special Officer appointed under section 28 of "The Waste Lands Ordinances of 1897, 1899, 1900, and 1903," at his office at Colombo:

Such Special Officer, in pursuance of the powers vested in him by the said Ordinances, will declare by writing under his hand that the said lands, or such of them as to which no claim has been made, are the property of the Crown:

M. T. ARCHIBALD,
Special Officer.

NOTE.—A claim to a right of way over the said lands or any of them is a claim to an interest in the land or lands.

Description of the Lands referred to.

The following lots situated in the village of Nindapella, in the Hetahaye korale of the Hiriyala hatpattu of the Kurunegala District of the North-Western Province:—

I.—Preliminary plan 5,466.

Lot.	Name of Land.	Extent, A. R. P.
3	Reservation for Gansabhawa road	0 0 25

and bounded as follows: on the north by the boundary of the Tittaweligandahe korale; on the east by Kuratiyehena sold by the Crown; on the south by Kuratiyehena claimed by M. Kawrala and others; on the west by the Gansabhawa road from Nindapella to Kattakaduwa.

II.—Preliminary plan 5,466.

Lot.	Name of Land.	Extent, A. R. P.
15	Reservation for Gansabhawa road	0 0 39
16	Do.	0 1 1
(Exclusive of the road passing through the land.)		0 2 0

and bounded as follows: on the north by Bulugahamulahena sold by the Crown and the village limit of Medagampola; on the east by Kosgahamulapillewa and Bulugahamulahena sold by the Crown, Dematakotuwehena sold by the Crown, Kosgahamulapillewa sold by the Crown; on the south by Alutgamawela claimed by Thawatte Kiri Banda and others; on the west by the road from Alutgama to Lenawa, Dematakotuwehena sold by the Crown, Bulugahamulahena sold by the Crown.

Further information regarding these lands can be obtained from the Settlement Officer, and plans of them from the Surveyor-General.

Kurunegala S. O. 47—1924.

Kurunegala Notice No. 8,640.**Notice under "The Waste Lands Ordinances of 1897, 1899, 1900, and 1903."**

TAKE notice that unless within three months from July 4, 1924, the persons, if any, who claim any interest in the lands hereinafter mentioned or in any one or more of such lands or to some interest therein make claim in person or in writing to the said lands or to any of them or to some interest therein to M. T. Archibald, Esq., Special Officer appointed under section 28 of "The Waste Lands Ordinances of 1897, 1899, 1900, and 1903," at his office at Colombo:

Such Special Officer, in pursuance of the powers vested in him by the said Ordinances, will declare by writing under his hand that the said lands, or such of them as to which no claim has been made, are the property of the Crown.

M. T. ARCHIBALD,
Special Officer.

NOTE.—A claim to a right of way over the said lands or any of them is a claim to an interest in the land or lands.

Description of the Lands referred to.

The following lots situate in the village of Kattakaduwa, in the Tittaweligandahe korale of the Hiriyala hatpattu of the Kurunegala District, in the North-Western Province:—

I.—Preliminary plan 5,466.

Lot.	Name of Land.	Extent, A. R. P.
1	Reservation for Gansabhawa road	0 1 32

and bounded as follows: on the north by Bulanewatta claimed by Kiri Banda Arachchi and others; on the east by Medakelekapuhenyaya sold by the Crown; on the south by the boundary of the Hetahaye korale; on the west by the Gansabhawa road from Nindapella to Kattakaduwa.

II.—Preliminary plan 5,466.

Lot.	Name of Land.	Extent, A. R. P.
5	Kattakaduwaminipitiya (cemetery)	0 1 39
6	Gansabhawa road reservation	0 2 20
7	Do. (cemetery)	0 1 34

(Exclusive of the road passing through the land.)

and bounded as follows: on the north by Wewpitiyehena claimed by Tammetakkarayalage Dingira and others; on the east by Medakele and Kapuhenyaya sold by the Crown; on the south by Medakele and Kapuhenyaya sold by the Crown; on the west by Medakele and Kapuhenyaya sold by the Crown.

III.—Preliminary plan 5,466.

Lot.	Name of Land.	Extent, A. R. P.
10 ..	Gansabhawa road reservation	0 3 4
11 ..	Do.	0 2 29
		J 1 33

(Exclusive of the road passing through the land.)

and bounded as follows: on the north by Monaranatanahena and Ilukgollehenyaya sold by the Crown; on the east the village limit of Nekatta; on the south by Makulugahamulahena and Ilukgolla sold by the Crown, and Medakele and Kapuhenyaya sold by the Crown; and on the west by Medakele and Kapuhenyaya sold by the Crown, Wewpitiyehena claimed by Tammettakkarayalage Dingira and others, a road from Kattakaduwa, Pathangiwatthehena claimed by Tammettakkarayalage Dingira and others.

Further information regarding these lands can be obtained from the Settlement Officer, and plans of them from the Surveyor-General.

Kurunegala S. O. 48—1924.

Kurunegala Notice No. 8,641.

Notice under "The Waste Lands Ordinances of 1897, 1899, 1900, and 1903."

TAKE notice that unless within three months from July 4, 1924, the persons, if any, who claim any interest in the lands hereinafter mentioned or in any one or more of such lands or to some interest therein make claim in person or in writing to the said lands or any of them or to some interest therein to F. Leach, Esq., Special Officer appointed under section 28 of "The Waste Lands Ordinances of 1897, 1899, 1900, and 1903," at his office at Colombo:

Such Special Officer, in pursuance of the powers vested in him by the said Ordinances, will declare by writing under his hand that the said lands, or such of them as to which no claim has been made, are the property of the Crown.

F. LEACH,
Special Officer.

NOTE.—A claim to a right of way over the said lands or any of them is a claim to an interest in the land or lands.

Description of the Lands referred to.

The following lots situate in the village of Munamalegama, in the Pahalawisideke korale of the Wannu hatpattu of the Kurunegala District of the North-Western Province:—

I.—Block survey preliminary plan 1,846.

Lot.	Name of Land.	Extent, A. R. P.
17 ..	Part of a house	0 0 1

and bounded as follows: on the north by Dunumadalagahahenewatta sold by Crown, T. P. 358,168; on the east by the village limit of Maduragama; on the south by the village limit of Maduragama; and on the west by Dunumadalagahahenewatta sold by Crown, T. P. 358,168.

II.—Block survey preliminary plan 1,846.

Lot.	Name of Land.	Extent, A. R. P.	Lot.	Name of Land.	Extent, A. R. P.
30 ..	Road	1 0 5.7	30q ..	Nugagahamulawatta (reservation for road)	0 0 5.3
30A ..	Reservation for road	0 0 5.8	30r ..	Kongahamulahena (do.)	0 0 7.3
30B ..	Kongahamulahena (reservation for road)	0 0 8.3	30s ..	Do. (do.)	0 0 7
30C ..	Reservation for road	0 2 32	30t ..	Reservation for road	0 0 0.5
30D ..	Do.	0 0 4.8	30u ..	Part of a permanent building (reservation for road)	0 0 1.2
30E ..	Do.	0 2 13	30v ..	Reservation for road	0 0 2.7
30F ..	Do.	0 0 33.8	30w ..	Part of a temporary building (reservation for road)	0 0 0.5
30G ..	Siyambalagahamulawatta (reservation for road)	0 0 12	30x ..	Kongahamulahena (reservation for road)	0 0 2.8
30H ..	Road	0 0 0.5	30y ..	Do. (do.)	0 0 4
30I ..	Kongahamulawatta (reservation for road)	0 0 0.6	30z ..	Reservation for road	0 0 6.7
30J ..	Part of a temporary building (reservation for road)	0 0 1	30AA ..	Do.	0 0 7.1
30K ..	Reservation for road	0 0 0.3	30AB ..	Part of a temporary building (reservation for road)	0 0 1.2
30L ..	Kongahamulawatta (reservation for road)	0 0 2.7	30AC ..	Do. (do.)	0 0 0.5
30M ..	Do. (do.)	0 0 3.2	30AD ..	Do. (do.)	0 0 0.7
30N ..	Do. (do.)	0 0 2	30AE ..	Reservation for road	0 0 1.5
30O ..	Reservation for road	0 0 9			
30P ..	Nugagahamulawatta (reservation for road)	0 0 13.8			3 0 37.5

(Exclusive of the road passing through the land.)

and bounded as follows: on the north by Wekandebima *alias* Andaralandehena (reservation for tank bund) claimed by the Crown, Munamalegamawewa (reservation for road) claimed by the Crown, Wekandebima (reservation for tank bund) claimed by the Crown, Munamalegamawewa (reservation for road) claimed by the Crown, Dangahamulawatta sold by the Crown (T. P. 358,624), Nugagahamulawatta sold by the Crown, Dunumadalagahamulawatta and Kadai sold by the Crown (T. P. 358,191), Dunumadalagahamulawatta claimed by Vedaralage Kirihamy and others, Dumbulu-ela, Dunumadalagahahenewatta sold by the Crown (T. P. 358,168); on the east by the road to Polpitigama (the village limit of Maduragama); on the south by Dumbuluweihalahanewatta sold by the Crown (T. P. 358,161), minor road and reservation claimed by the Crown, Dumbulu-ela, Kongahamulahena claimed by Don Piloris Appu and others, Kongahamulahanewatta claimed by Amerasinghe Mudiyansele Podi Sinno and others, Kongahamulahanewatta sold by the Crown (T. P. 358,169), Kongahamulahanewatta claimed by Abdul Kader Saibo and others, Kongahamulahanewatta *alias* Mailagahamulawatta sold by the Crown (T. P. 358,192), Adipara (footpath), Walauwewatta sold by the Crown (T. P. 358,625), Ihalakumburapillewhehena (private), Medakumbura and Ihalakumbura claimed by Vedaralage Kirihamy and others, Kongahamulahanewatta claimed by L. B. Nawana; on the west by the road to Nikaweratiya (the village limit of Digama).

Further information regarding these lands can be obtained from the Settlement Officer, and plans of them from the Surveyor-General.

Kurunegala S. O. 49—1924.

Kurunegala Notice No. 8,642.

Notice under "The Waste Lands Ordinances of 1897, 1899, 1900, and 1903."

TAKE notice that unless within three months from July 4, 1924, the persons, if any, who claim any interest in the lands hereinafter mentioned or in any one or more of such lands or to some interest therein make claim in person or in writing to the said lands or any of them or to some interest therein to F. Leach, Esq., Special Officer appointed under section 28 of "The Waste Lands Ordinances of 1897, 1899, 1900, and 1903," at his office at Colombo:

Such Special Officer, in pursuance of the powers vested in him by the said Ordinances, will declare by writing under his hand that the said lands, or such of them as to which no claim has been made, are the property of the Crown.

F. LEACH,
Special Officer.

NOTE.—A claim to a right of way over the said lands or any of them is a claim to an interest in the land or lands.

Description of the Lands referred to.

The following lots situate in the village of Kaluarachchigama, in the Tissawa korale of the Dewamedi hatpattu of the Kurunegala District of the North-Western Province:—

		I.—Preliminary plan 5,169.		Extent, A. R. P.	
Lot.	Name of Land.				
1	Gansabhawa road	0	1 38
3	Kaluarachchigamawewa	2	2 10
19	Kahatagahamullehena	0	0 26
				3 0 34	

and bounded as follows: on the north by Kahatagahamullehena sold by the Crown, and Dangahamullehena claimed by M. Dingiri Banda Korala; on the east by Kahatagahamullehena sold by the Crown, and the village limit of Nawinna, Kahatagahamullehena sold by the Crown; on the south by the Kahatagahamullehena sold by the Crown, Ihalawela claimed by H. Vander Poorten, Kongahamullehena sold by the Crown; and on the west by the Kongahamullehena sold by the Crown, the village limit of Durakatumulawa (the road from Durakatumulawa).

		II.—Preliminary plan 5,169.		Extent, A. R. P.	
Lot.	Name of Land.				
13	Maragahawewa (abandoned tank)	2	0 20

and bounded as follows: on the north by Kongahamullehena sold by the Crown, and Ihalawewa claimed by H. Vander Poorten; on the east by Alakolamademudungodawatta; on the south by Alakolamademudungodawatta, Ihalamaragahakumbura (private) Galagawahena and Maragahawelepillewa declared the property of the Crown under the Waste Lands Ordinances; on the west by Galagawahena and Maragahawelepillewa declared the property of the Crown under the Waste Lands Ordinances, Kongahamullehena sold by the Crown.

Further information regarding these lands can be obtained from the Settlement Officer, and the plans of them from the Surveyor-General.

Kurunegala S. O. 50—1924.

LAND SALES IN THE WESTERN PROVINCE.

No. 3,403, W. P.—The Assistant Government Agent, Kalutara, will on Wednesday, August 20, 1924, at 10 A.M., at the Horana Resthouse, put up to auction, for sale or settlement, or will otherwise dispose of, the under-mentioned portions of Crown land, in accordance with the regulations of Government regarding land sales. One hundred allotments of land situated in the Rayigam korale division of the Kalutara District of the Western Province.

Lot.	Name of Land.	Preliminary plan 17,332. Village—Ingiriya.		Description.	Extent. A. R. P.
		Name of Applicant.	Name of Claimant.		
1	Dombagaskandewatta	.. Crown	.. R. Edwin Appu	.. Jak and a mud hut	.. 0 0 34
2	Do.	.. do.	.. A. Don Simon Appu-hamy	.. Cinnamon and jak	.. 0 1 9
3	Do.	.. do.	.. do.	.. Coconut	.. 0 3 3
4	Millagahawatta <i>alias</i> Dombagaskewatta	.. do.	.. N. Podi Appuhamy	.. do.	.. 0 2 15
5	Millagahawatta	.. do.	.. P. A. Podi Appuhamy	.. do.	.. 1 2 38
		Preliminary plan 17,790. Village—Wagawatta.			
1	Udawaladeniya <i>alias</i> Damminedeniya	.. K. John Appuhamy and another	.. Crown	.. Land leased for paddy	.. 2 3 2*
2	Do.	.. —	.. do.	.. Reservation for footpath	.. 0 0 15†
3	Damminneweladeniya	.. D. Juwanis Appu	.. do.	.. Land leased for paddy	.. 1 1 0*
4	Do.	.. K. William Sinno	.. do.	.. do.	.. 1 2 0*
5	Wakkumburedeniya	.. K. John Sinno and another	.. do.	.. do.	.. 0 3 21*
		Preliminary plan 17,792. Village—Wagawatta.			
1	Kirigaladeniya	.. Crown	.. Crown	.. Deniya	.. 0 3 8
2	Do.	.. do.	.. Whittall & Co.	.. Feld	.. 0 2 3
		Preliminary plan 17,796. Village—Nil.			
1	Neketigebimaudakattiya	.. Don Joronis	.. Crown	.. Deniya	.. 1 0 21
2	Neketigebimaudakattiya and Nagahadeniya	.. —	.. do.	.. Reservation for Gansabhawa road	.. 0 1 3†
3	Nagahadeniya	.. —	.. do.	.. Deniya	.. 0 2 4

Preliminary plan 17,110. Village—Wagawatta.					
Lot.	Name of Land.	Name of Applicant.	Name of Claimant.	Description.	Extent. A. R. P.
1	Kandalaelawaturana ..	Crown ..	Crown ..	Deniya ..	1 3 33
2	Panwilakattiya <i>alias</i> Patti-dorakumbura ..	do. ..	D. Siriwardenehamy ..	do. ..	1 3 36
3	Panwilakattiya and Kandalaelawaturana ..	do. ..	Crown ..	Reservation for path ..	0 0 35†
Preliminary plan 17,957. Village—Kurana.					
1	Hiwathawilahena ..	Crown ..	E. C. de Alwis ..	Bare land ..	0 1 30
2	Do. ..	do. ..	J. Sinno Appu and others ..	Coconut ..	7 2 9
Preliminary plan 17,054. Village—Kurana.					
4	Ambagahawatta ..	Crown ..	I. Guneris. ..	Coconut, &c. ..	2 0 20
Village—Madakada.					
5	Millagahawatta ..	Crown ..	I. Kiriya ..	Rubber and coconut ..	2 1 11
8	Pelengahawatta ..	do. ..	Crown ..	Bare land ..	0 0 26
Preliminary plan 18,226. Village—Madurawala.					
1	Arupputhugodaowita <i>alias</i> Arupputhugodawattegodella ..	P. D. B. Perera ..	Crown ..	Land leased for food stuffs. ..	0 3 36
2	Do. ..	do. ..	do. ..	do. ..	1 0 13
Preliminary plan 17,844. Village—Delgoda.					
1	Punchikanda ..	J. Charles Perera ..	J. Charles Perera ..	Rubber ..	0 0 26
Preliminary plan 17,670. Village—Kennantudawa.					
1	Polkatumananedeniya ..	B. Pinhamy Appu ..	Crown ..	Deniya ..	2 0 26
2	Muththettuwewatta ..	Crown ..	T. Peeris Appu ..	Bare land ..	0 0 9
Preliminary plan 17,994. Village—Kennantudawa.					
1	Wekanda <i>alias</i> Weweowita. ..	Crown ..	Crown ..	To be reserved ..	0 0 34†
Preliminary plan 16,776. Village—Kennantudawa.					
1	Wewaowita ..	— ..	Crown ..	Reservation for Gansabhawara road ..	0 0 1†
2	Do. ..	M. Munis Perera ..	do. ..	To be reserved ..	0 0 23†
Preliminary plan 17,660. Village—Pelpola.					
1	Keenattedeniya <i>alias</i> Kapuwawaladeniya ..	T. Brampy Sinno and another ..	Crown ..	Land leased for paddy ..	1 0 16*
2	Do. ..	— ..	do. ..	Reservation along the road ..	0 0 9†
Preliminary plan 17,934. Village—Pelpola.					
1	Galwa'ecowita ..	Crown ..	L. Helena Allis ..	Rubber ..	0 0 27
2	Galwalekumbura ..	S. Sinna Appu ..	Crown ..	Land leased for paddy ..	0 2 9*
Preliminary plan 17,879. Village—Yatawara.					
1	Induruwewelagodakattiya ..	— ..	Crown ..	Deniya ..	0 2 1
2	Delgodapitakattiya ..	— ..	do. ..	Scrub jungle ..	2 3 16
Preliminary plan 17,795. Village—Patakada.					
1	Magurupallekumbura ..	Crown ..	O. Neris Silva ..	Deniya ..	4 2 32
2	Hitaliadda ..	do. ..	O. Appu Silva, &c. ..	do. ..	0 1 29
3	Do. ..	— ..	Crown ..	Reservation for road ..	0 0 12†
4	Hitaliaddagodella ..	— ..	do. ..	do. ..	0 0 5†
5	Do. ..	Crown ..	M. Livaris Silva ..	High jungle ..	0 3 4
6	Kanattewattepauladeniya <i>alias</i> Hippiyagodadeniya <i>alias</i> Halwalakeledeniya ..	do. ..	do. ..	do. ..	0 3 32
7	Holuwakadawelekattiya ..	do. ..	O. Sarnelis de Silva and others ..	Deniya ..	0 1 18
8	Do. ..	do. ..	Crown ..	Reservation for road ..	0 0 8†
9	Do. ..	do. ..	do. ..	do. ..	0 0 3†
10	Do. ..	do. ..	G. Sinno Appu Silva and others ..	Rubber ..	0 0 13
11	Holuwakadawelekattiya ..	do. ..	do. ..	Coconut and jak ..	0 2 1
12	Do. ..	do. ..	G. Mantheris Silva ..	Rubber ..	0 0 30
13	Makadamulleowita <i>alias</i> Mahatotakele ..	do. ..	Crown ..	Jungle land ..	6 1 1
Preliminary plan 17,829. Village—Patakada.					
1	Arambekanda <i>alias</i> Yakwalakanda ..	Crown ..	Crown ..	High jungle ..	118 3 11†
2	Vidanasiyagehena ..	do. ..	J. D. Deseneris Perera Gunetilake ..	Rubber ..	0 0 32
3	Do. ..	do. ..	do. ..	do. ..	0 0 36
4	Gulana ..	do. ..	R. Noris Silva ..	Betel and young coconut ..	0 1 29
5	Nagulpaludeniya ..	do. ..	D. Nileris Silva ..	Rubber ..	0 0 32
Preliminary plan 18,153. Village—Patakada.					
1	Pahalagodakanatiyeowita. ..	J. Don Babbu Sinno and another ..	— ..	Owita ..	3 1 14
Preliminary plan 18,162. Village—Patakada.					
1	Iriyagahawatta <i>alias</i> Tololegodella ..	H. Karamanis Silva ..	H. Karamanis Silva and 2 others ..	Coconut and jak, &c. ..	1 1 15
2	Do. ..	do. ..	do. ..	Rubber ..	0 1 32
3	Iriyagahawatta <i>alias</i> Kimidiriyawalagodella ..	do. ..	— ..	Jungle ..	0 1 0

Lot.	Name of Land.	Name of Applicant.	Name of Claimant.	Description.	Extent.		
					A.	B.	C.
Preliminary plan 17,605. Village—Galpatha.							
1	Welikeminkadagodella	—	Crown	Reservation for paddy field	0	1	29†
2	Trigsland estate	—	Dr. H. I. Fernando	Rubber	0	0	17
3	Welikeminakadakumbura	B. Bastian Mendis	Crown	Land leased for paddy	0	2	6*
Preliminary plan 17,520. Village—Galpatha.							
1	Malpanduragawadeniya	S. Don Podisino and 3 others	Crown	Land leased for paddy	1	2	0*
1A	Do.	—	do.	Deniya	0	0	30
1B	Do.	—	do.	do.	0	1	21
2	Do.	—	do.	Ditto in jungle	1	2	5
3	Indilanda estate	—	Messrs. Aitken, Spence & Co.	Bare land	0	0	24
4	Do.	—	do.	Rubber	0	0	30
5	Do.	—	do.	do.	0	0	4
6	Madahelakumbura	—	A. M. Jamis Sinno and another	Paddy field	0	0	30
Preliminary plan 17,472. Village—Godigomuwa.							
1	Kendaketiyedeniya	H. Kalu Appu Perera	Crown	Land leased for paddy	3	0	18*
Village—Gammanpila.							
4	Kendaketiyedeniya	Mr. J. J. de Mel	Crown	Chena	3	2	3
5	Do.	—	do.	Reservation for road	0	0	25†
6	Do.	Mr. J. J. de Mel	do.	Deniya	0	3	37
Preliminary plan 17,820. Village—Panagoda.							
1	Galenemulledeniya	—	M. Don Samiel and others	Deniya with pedun trees	0	0	20
2	Do.	M. D. C. Samaraweera	Crown	Land leased for paddy	0	1	13*
Preliminary plan 17,895. Village—Raddegoda.							
1	Delbenduowita	G. Johans Perera	Crown	Land leased for paddy	1	3	12*
Preliminary plan 17,679. Village—Raddegoda.							
1	Akrawilawita <i>alias</i> Kahata-gahakanattepaula	U. Jalis Rodrigo and another	—	Land leased for paddy	1	1	25*
2	Do.	do.	—	do.	0	1	36*
3	Do.	—	Crown	Deniya	1	0	23
4	Do.	—	do.	do.	0	1	0
Preliminary plan 17,673. Village—Raddegoda.							
1	Welituduwepaulawita	U. Jalis Rodrigo	Crown	Land leased for paddy	2	0	18*
Preliminary plan 17,806. Village—Rerukana.							
1	Dikhena	—	Crown	Low jungle	0	2	12
2	Do.	—	do.	Reservation for road	0	0	16†
3	Heenbage	—	do.	Low jungle	0	1	31
4	Do.	—	do.	Reservation for Gan-sabhawa road	0	0	6†
Preliminary plan 18,272. Village—Widagama.							
1	Miriswatta	S. Harmanis Perera	Crown	Coconut	0	3	27
2	Do.	do.	do.	Bare land	0	2	37
3	Do.	—	do.	Reservation for path	0	0	12†
Preliminary plan 17,877. Village—Kindelpitiya.							
1	Migahahena	P. Don Marthelis	Crown	Low jungle	0	2	9
2	Galapitagalahena	—	P. Don Marthelis	Coconut	0	1	24
Preliminary plan 17,535. Village—Kindelpitiya.							
1	Gurunnehegeowita	A. Semanaris	Crown	Land suitable for paddy cultivation	1	1	6
2	Katariyalidada	—	P. William Sinno and others	Rubber	0	1	23
3	Do.	—	do.	Paddy field	0	1	25
4	Dunuketiyegahakumbura	—	M. Nonohamy, H. Siman Perera and others	do.	0	0	19
5	Dunuketiyegahaowita	—	Crown	Owita	0	0	35
Preliminary plan 18,129. Village—Welmilla.							
1	Dombagahaowita	Crown	T. Heras Perera and another	Coconut and jak	0	2	1
Preliminary plan 17,866. Village—Talagala.							
1	Waraddewiladeniya	A. Gironis Appu and another	Crown	Land leased for paddy	2	1	15*
Preliminary plan 17,857. Village—Gorokgoda.							
1	Kiripellagahawatta	H. Don Haramanis	H. Don Haramanis	Rubber, coconut, &c.	0	2	0
2	Do.	—	H. Don Porolis and others	Coconut and jak	1	0	15

* Lands leased for paddy cultivation for 3 years. These will be settled on the permit holders if they have complied with the conditions of permits.

† Not for sale or settlement.

Upset price of these lots will be notified at the time of the sale. Further particulars regarding these lands can be obtained from the Assistant Government Agent, Kalutara, and plans of them from the Surveyor-General.

Colonial Secretary's Office,
Colombo, July 2, 1924.

CECIL CLEMENTI,
Colonial Secretary.

LAND SALES IN THE CENTRAL PROVINCE.

No. 2,742, C. P.—The Assistant Government Agent, Nuwara Eliya, will on Saturday, August 30, 1924, at 10 A.M., at his office in Nuwara Eliya, put up to auction, for sale or settlement, or will otherwise dispose of, the under-mentioned portions of Crown land, in accordance with the regulations of Government regarding land sales. Three allotments of land situated in the Walapane division of the Nuwara Eliya District of the Central Province.

Lot.	Name of Land.	Preliminary plan 7,633. Village—Maliyadda. Claimant—Crown.		Description.	Extent.		Upset price A. R. P. per acre, Rs.
		Name of Applicant.			A.	R. P.	
1	Kandehena <i>alias</i> Ambagaha-madeiddamankada	R. J. Congreve of Blairlmond estate		Chena	.. 26	0 14	110
2	Kandehena <i>alias</i> Ambagaha-madeiddamankada	R. J. Congreve of Blairlmond estate	Claimant—Crown (leased to Pallegedara Ukkubanda and Punchirala).	Native garden	.. 2	0 28	110
3	Kandehena <i>alias</i> Ambagaha-madeiddamankada	—	Claimant—Crown (reservation for footpath).	Chena	.. 0	0 25	—*

* Not for sale.

Further particulars regarding these lands can be obtained from the Assistant Government Agent, Nuwara Eliya, and plans of them from the Surveyor-General.

Colonial Secretary's Office,
Colombo, June 27, 1924.

CECIL CLEMENTI,
Colonial Secretary.

THE Government Agent, Central Province, will on Thursday, August 7, 1924, at 2 P.M., at his office in the Kandy Kachcheri, put up to auction the lease of the under-mentioned portions of Crown land, in accordance with the regulations of Government regarding land sales. Three allotments of land situated within the Municipality of Kandy, in the Kandy District of the Central Province.

Lot.	Name of Land.	Preliminary plan 6,758. Town—Kandy.		Description.	Extent.	
		Name of Applicant.			A.	R. P.
3	—	T. V. Upanis		Cleared for vegetable cultivation	.. 1	0 3
4	—	D. M. Codagoda		Spring	..	—
5	—	—		Garden	.. 0	0 39

Conditions of Sale of Lease.

1. The lease to be put up to auction at an upset rent of Rs. 20 a year.
2. Rent to be paid annually in advance.
3. The lease to be on form G. A. C 144 terminable at a month's notice without compensation. A proportionate refund of rent will, however, be made if the lease is terminated before the expiry of the full period in respect of which rent has been paid.
4. The land to be used for vegetable cultivation only.
5. No cultivation of any sort will be allowed on lot 4, but the lessee will have the right to take water from the southern spring on the land.
6. No building to be erected on the land without the previous permission in writing of the lessor.

Further information regarding the conditions of lease can be obtained at the Kandy Kachcheri, where the plan is also available for inspection.

Kandy Kachcheri,
June 27, 1924.

W. L. KINDERSLEY,
Government Agent.

LAND SALES IN THE SOUTHERN PROVINCE.

No. 4,145, S. P.—The Government Agent, Southern Province, will on Tuesday, August 26, 1924, at 1 P.M., at his office in Galle Kachcheri, put up to auction, for sale or settlement, or will otherwise dispose of, the under-mentioned portions of Crown land, in accordance with the regulations of Government regarding land sales. Three allotments of land situated in the Gangaboda pattu division of the Galle District of the Southern Province.

Lot.	Name of Land.	Preliminary plan 9,710. Village—Wanduramba. Claimant—Mr. Charles E. Dias, Nagahawatta of Wicklow Hills), Wanduramba.		Description.	Extent.		Upset price A. R. P. per acre, Rs.
		Name of Applicant.			A.	R. P.	
3197	Dola-arambekanda	—		Jungle	.. 2	0 25	75
7	Galkandawatta	Mr. Charles E. Dias, Wicklow Hills, Wanduramba	Claimants—(1) Indikadullekankanange Edoris, (2) Wickremasinghe Gunawardena Ornen.	Garden	.. 0	2 9	66
				Plantation	..	—	1.65
1	Puwakgahahenekanda	Mr. E. D. Nagahawatta of Magalla	Preliminary plan 12,468. Village—Waduveliwitiya. Claimant—Crown.	Jungle	.. 0	0 27	—*
2	Do.	do.		do.	.. 25	3 11	90

* Reservation.

Further information regarding these lands can be obtained from the Government Agent, Southern Province, and their plans from the Surveyor-General.

Colonial Secretary's Office,
Colombo, July 1, 1924.

CECIL CLEMENTI,
Colonial Secretary.

No. 4,146, S. P.—The Assistant Government Agent, Hambantota, will on Wednesday, August 20, 1924, at 3 P.M., at the Amblantota Resthouse, put up to auction, for sale or settlement, or will otherwise dispose of, the under-mentioned portions of Crown land, in accordance with the regulations of Government regarding land sales. Thirteen allotments of land situated in the East Giruwa pattu division of the Hambantota District of the Southern Province.

Final village plan 459. Village—Kiula.

Lot.	Name of Land.	Name of Applicant.	Description.	Extent.		
				A.	R.	P.
1BH1	Gulugahawatta ..	Don Nikulas Seenapatabendi ..	Paddy ..	1	0	2*
1BV	Julgahakoratuwa ..	Don Cornelis Ediriweera Jayawardena ..	Chena ..	2	0	4
1CB	Ketangahayayeimbulgahawatta ..	K. G. Don Nikulas ..	Chena contains a house ..	0	3	36

Final village plan 460. Village—Miniētiliya.

41P	Gedollanda ..	Don Arnolis Ediriwira ..	Chena ..	3	3	9
21K	Karawugaswewa-addarayaya <i>alias</i> Batulanda ..	Kirihennedige Salohamy ..	Chena contains a hut ..	1	0	33

Final village plan 462. Village—Etbatuwa.

3F	Pansalelanda ..	— ..	Chena ..	0	3	30
12B	Inginiyangahawatta ..	— ..	Waste land ..	0	3	26
12B1	Do. ..	— ..	do. ..	0	3	22
23F	Wiharagodella <i>alias</i> Godakaduru-gahawatta ..	S. J. A. Don Dionis ..	Chena ..	1	2	36
23G	Galekoratuwa <i>alias</i> Pattialanda ..	M. V. P. Don Davith ..	do. ..	1	3	37
23I	Diganwalagodella ..	Don Mathes Abeysinha ..	do. ..	2	0	20

Final village plan 463. Village—Welipatanwila.

1Z	Udumulla <i>alias</i> Malittangahawatta ..	Wijesuriya Mendias ..	Chena contains 2 houses ..	1	0	7
1AA	Malittangahawatta <i>alias</i> landa ..	Abeydirage Arnolis Appu ..	Chena ..	0	2	2

* This lot is irrigable under Walawe Right Bank Scheme, and is subject to an irrigation rate of Rs. 4 per acre per annum, revisable by Government at any time.

Upset price of these lots will be notified at the time of sale. Further information regarding these lands can be obtained from the Assistant Government Agent, Hambantota, and plans of them from the Surveyor-General.

Colonial Secretary's Office,
Colombo, July 2, 1924.

CECIL CLEMENTI,
Colonial Secretary.

THE Government Agent of the Southern Province is prepared to receive on or before Friday, August 8, 1924, at the Galle Kachcheri, written applications for the lease for 99 years, subject to the provision that rent shall be revised at every interval of 30 years, counting from the date of the commencement of the lease, from October 23, 1924, the under-mentioned portions of Crown land, to be planted with tea, rubber, or coconuts. No such applications will be entertained unless the applicant gives his full name and address, and until he makes with the Government Agent a deposit of survey fees as noted against each lot. Such deposit will not be returned until the lease of the land has been sold, or until it has been decided by the Government Agent, Southern Province, that it will not be sold. On Tuesday, September 23, 1924, at the Galle Kachcheri, at 1 P.M., the sale of the lease will be put up to auction, in accordance with the regulations of the Government regarding the lease of Crown lands. The highest bidder for the premium shall be the purchaser of the lease, but the bidding shall be confined to the original applicant and those other applicants whose applications shall have been made in the manner above specified.

The conditions of lease are obtainable from the Government Agent, Southern Province, and their plans from the Surveyor-General.

Four allotments of Crown land situated in Gangaboda pattu of the Galle District of the Southern Province.

Preliminary plan 12,387. Village—Ihala Kimbiya.

Lot.	Name of Land.	Name of Applicant.	Description.	Extent.	Survey fees per acre.	Upset premium per acre.	Annual rent per acre for the first 30 years.	
							Each of the first 6 years.	Each of the remaining 24 years.
				A. R. P.	Rs. c.	Rs. c.	Rs. c.	Rs. c.
1	Salamahadeniya-kele <i>alias</i> Wewarugodakele	D. F. Wijenarayana of Urala	Jungle	31 1 12	10 0	3 30	1 10	3 30
2	Kendirideniyakele	do.	Ditto	8 1 33	10 0	3 30	1 10	3 30
3	Do.	do.	Open land and deniya	0 0 8	Reservation (will not be leased)*			
5	Do.	do.	Open land	0 0 26	do.	(do.)*		
7	Wewarugodakele	do.	Jungle	2 1 39	10 0	3 30	1 10	3 30
8	Laolugahaduwa	do.	do.	10 1 2	10 0	3 30	1 10	3 30
10	Do.	do.	do.	0 0 12	Reservation, will not be leased*			

* Reservation.

The timber on lots 1 and 7 has been valued at Rs. 2.50 per acre, and on lots 2 and 8 at Re. 1 per acre. The full value of timber must be paid on the date of lease sale.

Colonial Secretary's Office,
Colombo, June 28, 1924.

CECIL CLEMENTI,
Colonial Secretary.

LAND SALES IN THE NORTHERN PROVINCE.

No. 996, N. P.—The Government Agent, Northern Province, will on Tuesday, August 19, 1924, commencing at 11 A.M., at the sale bungalow attached to the Jaffna Kacheheri, put up to auction, for sale or settlement, or will otherwise dispose of, the under-mentioned portions of Crown land, in accordance with the regulations of Government regarding land sales. Sixty-nine allotments of land situated in the division of Punakari of the Jaffna District, Northern Province.

Lot.	Name of Land.	Preliminary plan 5,577. Village—Kollakurichchi. Name of Applicant.	Description.	Extent.		Upset price per acre, Rs.
				A.	R. P.	
12	Kavakkulakkadu	P. K. Somasundaram of Tavadi	Paddy field	9	3 25	16
13	Do.	Marimuttu Chelliah of Tavadi	do.	6	0 3	16
Preliminary plan 5,816. Village—Kollakurichchi.						
1	Maruthadikadduvayal alias Uyilankadu	Muttusamy Kandiah of Kollakurichchi	Paddy field	0	2 32	16
2	Do.	do.	do.	2	0 11	16
Preliminary plan 5,516. Village—Nanimadam.						
1	Kiranchitharisu	K. Arunachalam of Colombuturai	Paddy field	6	0 31	16
Village—Madduvilnadu.						
6	Kiranchippiddi	Arunachalam Manickkam of Colombuturai	Paddy field	1	0 35	16
7	Do.	do.	do.	0	0 28	16
Preliminary plan 5,511. Village—Nanimadam.						
7	Sinnathivu	Ponniah Saravanamuttu of Nanimadam	Paddy field	7	2 11	16
8	Do.	Saravanai Ponniah of Nanimadam	do.	3	3 31	16
9	Kadatkarai	—	Open land (to be reserved for road)	0	0 25	—*
10	Do.	—	do.	0	2 3	—*
Preliminary plan 5,523. Village—Chittankurichchi.						
1	Alakantarai	Saravanai Ponniah of Nanimadam	Paddy field	2	1 0	16
8	Sonakappiddi	Iyampillai Chinnatambi of Chittankurichchi	do.	3	2 7	16
Village—Nanimadam.						
17	Talaippiddi	Saravanai Ponniah of Nanimadam	Paddy field	3	1 2	16
Preliminary plan 5,617. Village—Chittankurichchi.						
20	Anaiantarai	Paul Chellappah of Main street, Jaffna	Paddy field	7	1 2	16
20A	Pampadichchan	—	Ditto (to be reserved for a water-course)	0	0 18	—*
21	Anaiantarai	W. D. Niles of Jaffna	Paddy field	5	0 15	16
22	Do.	do.	do.	6	0 38	16
22A	Do.	—	Ditto (to be reserved for a water-course)	0	0 12	—*
Village—Madduvilnadu.						
40	Villaditaraisu	Paramu Santhanam of Veddukkadu	Paddy field	7	3 6	16
48	Navaladivayalharisu	Chinnatamby Chinniah of Chiviyateru	do.	7	2 0	16
48A	Do.	—	Vaikal (to be reserved for a water-course)	0	0 5	—*
48B	Do.	Chinnatamby Chinniah of Chiviyateru	Paddy field	2	2 28	16
49	Do.	Naganathy Vaithilingam of Koddady	do.	7	0 11	16
49A	Do.	—	Vaikal (to be reserved for a water-course)	0	1 8	—*
50	Do.	Suppiah Thampiah of Anaipanthiyadi	Paddy field	10	0 14	16
50A	Do.	—	Paddy field (to be reserved for a water-course)	0	2 0	—*
51	Navaladitarai	Thangamma, wife of Suppiah Thampiah of Anaipanthiyadi	Paddy field	0	3 35	16
51A	Do.	—	Open land (to be reserved for a water-course)	0	0 9	—*
52	Do.	Paramu Santhanam and Supper Kanapathy of Madduvilnadu	Paddy field	3	0 11	16
Preliminary plan 5,634. Village—Madduvilnadu.						
4	Sonakantarai	Muttukumaru Ponnampalam of Chanakanai	Paddy field	12	1 32	16
4A	Do.	—	Paddy field (to be reserved for road)	0	1 22	—*
7	Panikkantarai	Velupillai Kandiah of Madduvilnadu	Paddy field	5	1 29	16
7A	Do.	—	Open land (to be reserved for road)	0	0 7	—*
22	Pulimudakkukadu	Annamma, wife of Savirimuttu of Madduvilnadu	Paddy field	9		16
39	Sinnanallatannikulam	V. Muttiah of Chiviyateru West	do.	9		16
39A	Do.	—	Open land (to be reserved for a water-course)			—*
51	Karikkaddukulakadu	Velu Eliyatamby (Charliapiddy) of Chiviyateru East	Paddy field			16
58	Piramantalvu	Nagapper Velupillai of Chiviyateru West	do.			16

Lot.	Name of Land.	Name of Applicant.	Description.	Extent.		Upset price per acre, Rs.
				A. R. P.		
71	Thurumpanmoddai	Velauthar Ayasamy of Vannarponnai East and Chellappa Sinnaturai of Valvedditurai	Paddy field	10	2 6	16
82	Matarpallam	Vaithy Nagalingam, Theivanaipillai, daughter of Supper, and Kanapathiar Kurunather, all of Chiviyateru	do.	14	0 36	16
82A	Do.	—	Open land (to be reserved for a water-course)	0	2 16	—*
		Preliminary plan 5,460. Village—Karukkaitivu.				
2	Naduodai	Vaithinatar Sapapathi and Nagapper Nannitamby of Colombuturai	Paddy field	20	0 22	16
3	Eruthuvalpidi	S. Chellappah of Colombuturai	do.	5	0 7	16
4	Koddumurichal	Kanapathiyar Ponnampalam of Karukkaitivu	do.	10	0 14	16
		Preliminary plan 5,884. Village—Madduvilnadu.				
10	Nanaladitarai	Kantar Sivakuru of Madduvilnadu	Paddy field	2	0 1	16
14	Do.	Sivanadiyar Nallapillai of Madduvilnadu	do.	1	2 28	16
15	Vaddathalvukulam	—	Tank (to be reserved)	1	1 21	—*
		Preliminary plan 5,896. Village—Madduvilnadu.				
2	Nedunkulakadu	Pandaram Kathiravelu of Madduvilnadu	Paddy field	5	2 23	16
3	Do.	—	High jungle partly cleared (to be reserved for road)	0	2 8	—*
		Preliminary plan 5,920. Village—Madduvilnadu.				
7	Sirupokavayal	Veerakatty Ponniah of Madduvilnadu	Paddy field	1	0 12	16
		Preliminary plan 5,899. Village—Nallur.				
1	Vilattikkadu	Tamothirar Ponniah of Nallur (Punakari)	Paddy field	2	1 28	16
		Preliminary plan 5,891. Village—Nallur.				
2	Vilattikkadu	Arumugam Kandiah of Nallur	Paddy field	2	3 17	16
		Preliminary plan 5,491. Village—Nallur.				
9	Nedunkeniodai	Asanar Habibu Mohamadu of Nallur (Punakari)	Paddy field	0	3 39	16
10	Do.	do.	do.	2	1 18	16
		Preliminary plan 5,478. Village—Nallur.				
2	Annathevanvayal	R. Nagalingam of Vannarponnai West	Paddy field	3	3 18	16
		Preliminary plan 5,498. Village—Nallur.				
2	Veddukkadu	Kantar Sithamparapillai of Nallur (Punakari)	Paddy field	2	2 26	16
		Preliminary plan 5,572. Village—Maravakurichchi.				
1	Tivuvelitarisu	Suppiramaniam Ramalingam of Kokkuvil East	Paddy field	9	3 31	16
		Preliminary plan 5,856. Village—Alankeni.				
1	Eachchankadu	—	Open waste land (to be reserved for the lagoon)	0	3 20	—*
2	Do.	Velauthar Murugesu of Allary in Kachchai	Paddy field	6	0 14	16
3	Do.	—	Open waste land (to be reserved for road)	0	1 1	—*
		Preliminary plan 5,866. Village—Kunchukkulam.				
2	Muttahaddu	Kantar Sittampalam of Kunchukkulam	Paddy field	12	0 3	16
6	Kalladimoddi	Kathiramu Thampiah of Kollakurichchi and K. Sadaiyar of Madduvilnadu	do.	9	2 30	16
	Do.	K. Sinnakuddi of Kollakurichchi	do.	4	3 37	16
		Preliminary plan 5,868. Village—Kunchukkulam.				
	Eachchankadu	Periyatamby Murugesapillai of Kollakurichchi	Paddy field	10	0 7	16
	Do.	Sinnappillai Periyatamby of Kollakurichchi	do.	10	0 0	16
		Preliminary plan 5,474. Village—Pallai.				
	Moddi	Arumugam Arunachalam of Karukkaitivu	Paddy field	3	3 14	16
	Do.	—	Waste land (to be reserved for safety contour for tank)	0	0 12	—*
		Preliminary plan 5,475. Village—Chempankundu.				
	Moddi	Arumugam Kandiah and Sethupillai, widow of Saravanamuttu of Madduvilnadu	Paddy field	19	2 14	16

The remaining lots to be settled on the applicants at the appraised value under the scheme for rice.

Information regarding these lands can be had from the Government Agent, Northern Province, and plans

General.

CECIL CLEMENTI,
Colonial Secretary.

LAND SALES IN THE EASTERN PROVINCE.

No. 1,587, E. P.—The Assistant Government Agent, Trincomalee, will on Friday, August 15, 1924, at 10 A.M., at Trincomalee Kacheheri, put up to auction, for sale or settlement, or will otherwise dispose of, the under-mentioned portions of Crown land, in accordance with the regulations of Government regarding land sales. Twenty-three allotments of land situated in the Kaddukkulam, Koddigar, and Town division of the Trincomalee District of the Eastern Province.

Lot.	Name of Land.	Preliminary plan 5,849. Village—Tennamarawadi. Name of Applicant.	Description.	Extent.		Upset price per acre, Rs.
				A.	R. P.	
1	Koviladithundu	V. Nagamany	Jungle fit for paddy	0	2 16	26.50
1	Puliyankulattuyayal	Preliminary plan 5,844. Village—Pulmoddai. For general sale	Fit for paddy	2	2 2	32
2	Sinnavillukadu <i>alias</i> Turumpanturaikadu <i>alias</i> Arachchikadu	Preliminary plan 5,754. Village—Kuchchaveli. For general sale	Fit for garden	3	0 2	27
4	Sinnavillukadu	V. Adambawa	do.	1	0 15	22
31	Pulavukadu	Preliminary plan 5,714. Village—Kuchchaveli. For general sale	Fit for coconut and gardening	0	1 38	22
34	Do.	do.	do.	0	1 6	22
35	Do.	do.	do.	0	0 21	22
1	Rambapulmoddai	Preliminary plan 5,843. Village—Kumpurupiddi. V. S. Ponniah of Mesopotamia, Fit for paddy care of Rev. Fr. L. Dupont, Trincomalee	Fit for paddy	3	0 5	30
2	Do.	do.	do.	1	2 18	30
1	Kayankadu <i>alias</i> Aladi- kadu	Preliminary plan 5,910. Village—Tiriyai. —	Reservation for path	0	2 3	—*
2	Do.	K. U. Muttuvetpillai	Jungle fit for paddy	9	3 31	29†
3	Pallamveli	Preliminary plan 5,141. Village—Sampur. For general sale	Fit for gardening and dwelling	0	1 29	20
4	Pattanaiyakanchenai	do.	do.	2	1 18	20
3	Siruppiddikadu	Preliminary plan 5,756. Village—Cheruppiddy. Encroachment by K. Nallathampi Palmyra garden of Jaffna	Palmyra garden	2	0 29	32†
1	Shampadutottam	Preliminary plan 5,749. Village—Mankanai. Encroachment by S. Kamadchi	Garden (with 6 coconut trees) fit for coconut	0	0 27	50‡
2	Shanduvantarai	Ditto by Sittampalam	Garden (with 3 coconuts trees and 3 palmyra) fit for coco- nut	0	0 7	50‡
5	Kadduvayalarugu	Preliminary plan 5,877. Village—Ichchilampattai. V. Kandan	Fit for paddy	0	2 15	21
7	Neenakuda-arugu	Preliminary plan 5,597. Village—Ichchilampattai. S. Sivakaman and another	Fit for paddy	3	0 32	20§
1	Anaitivupumi	Preliminary plan 5,921. Village—Anaitivu. S. Veerakutty	Fit for dwelling	0	0 15	20
2	Do.	—	Reservation for lane	0	0 4	—*
3	Do.	—	Ditto along footpath	0	0 2	—*
1	Mavadichchenai	Preliminary plan 5,420. Village—Chennaiur. S. Kandappen and others	Fit for chena	4	1 34	19
1A	Do.	Encroachment by S. Kandappen	do.	0	3 37	18

* Not to be sold.

† Contains timber.

‡ For settlement.

§ Advertised for default of payment of instalment.

Further information regarding these lots can be obtained from the Assistant Government Agent, Trincomalee, and plans of them from the Surveyor-General, Colombo.

Colonial Secretary's Office,
Colombo, July 1, 1924.

CECIL CLEMENTI,
Colonial Secretary.

LAND SALES IN THE NORTH-CENTRAL PROVINCE.

No. 2,370, N.C. P.—The Government Agent, North-Central Province, will on Friday, August 15, 1924, at 10 A.M., at his office in Anuradhapura Kacheheri, put up to auction, for sale or settlement, or will otherwise dispose of, the under-mentioned portions of Crown land, in accordance with the regulations of Government regarding land sales. Twenty-eight allotments of land situated in the Kende korale of Nuwaragam palata of the Nuwarakalawiya district of the North-Central Province.

Lot.	Name of Land.	Final village plan 590. Village—Tambalagollewa. Name of Applicant.	Description.	Extent.		Upset price per acre, Rs.
				A.	R. P.	
18AH	Dambagahaidama	Mudalihamy, Mohottala of Wewelketiya	Jungle fit for garden	1	0 8	22
18AI	Tambalagollewakele	M. Gammanchirala	Jungle fit for paddy	1	3 34	22
30B	Kuda Tambalagollewakele	P. Seerala and 2 others	Chena fit for paddy	1	3 29	22
30C	Tambalagollewekudagamakele	P. Mudalihamy	Low jungle fit for paddy	0	3 38	22
30E	Do.	V. Baddarala	do.	0	1 37	20
30F	Do.	do.	do.	0	1 2	20
18P1	Tambalagollewakele	S. Rewata Unnanse	Jungle fit for paddy	0	2 16	22
18U1	Do.	U. Punchirala	do.	1	0 3	22
18U3	Do.	do.	do.	1	0 5	22

Lot.	Name of land.	Name of Applicant.	Description.	Extent.			Upset price per acre, Rs.
				A.	R.	P.	
18AK	Walpotuhena <i>alias</i> gollewakele	Tambala-S. Mudalihamy	Chena ..	3	0	4	25
18AL	Walpotuwewa <i>alias</i> kele	M. Gammanchirala	do.	2	0	0	20
18AM	Do.	S. Mudalihamy	do.	1	3	20	20
18AN	Walpotuwewa <i>alias</i> gollewakele	Tambala-N. Mudalihamy	Jungle	1	0	28	22
18AO	Walpotuwewa <i>alias</i> kele	Walpotuwewa-W. B. Naidurala and another	do.	2	0	4	22
18AP	Walpotuwewa <i>alias</i> gollewakele	Tambala-K. Kandate and another	Chena ..	1	3	18	20
18AS	Do.	M. Gammanchirala	do.	1	2	8	20
18AT	Walpotuwewa <i>alias</i> kele	Walpotuwewa-B. Ranhamy and another	do.	1	3	18	20
18AU	Do.	do.	do.	1	1	22	20
18AW	Walpotuwewa <i>alias</i> gollewakudagamakele	Tambala-K. Kapurala	do.	1	0	0	20
18U4	Walpotuhena <i>alias</i> gollewakele	Tambala-G. Kapurala and another	do.	1	2	32	20
18U6	Do.	do.	do.	0	1	32	20
18U7	Do.	U. PUNCHIRALA	Jungle	0	1	19	22
18U9	Do.	do.	do.	0	2	21	22
18U10	Do.	U. Kadirate	do.	3	0	6	22
30H	Walapahalakella, Wewaihalakella, Wihepantiya <i>alias</i> Kuda Tambalagollewakele	V. Baddarala and 3 others	Low jungle	8	3	12	24
30I	Kuda Tambalagollewakele <i>alias</i> Kuda Welapahalakele	P. PUNCHIRALA	do.	2	0	9	22
30J	Paranawella	—	Paddy field (encroachment by V. Baddarala)	0	0	22	20
18AX	Welpotawewakele	W. B. Naidurala	Jungle	1	3	23	23

Further particulars regarding these lands can be had from the Government Agent, North-Central Province, and their plans from the Surveyor-General.

Colonial Secretary's Office,
Colombo, June 23, 1924.

CECIL CLEMENTI,
Colonial Secretary.

No. 2,371, N.C. P.—The Government Agent, North-Central Province, will on Thursday, August 14, 1924, at 1.30 P.M., at his office in Anuradhapura Kachcheri, put up to auction, for sale or settlement, or will otherwise dispose of, the under-mentioned portions of Crown land, in accordance with the regulations of Government regarding land sales. Twenty-six allotments of land situated in the Kende korale of the Nuwaragam palata of the Nuwarakalawiya district of the North-Central Province.

Lot.	Name of Land.	Name of Applicant.	Description.	Extent.			Upset price per acre, Rs.
				A.	R.	P.	
8B	Kandepaula-akkare	—	Open land	1	0	7	20
10A	Wehena	—	Chena ..	2	1	3	20
12B	Weralugawalanda	K. PUNCHIRALA and another of Palipotana and W. Kirala of Italwetunuwewa	Low jungle	1	3	24	20
12D	Weralugawalanda <i>alias</i> Habawewakele	K. Malhamy of Italwetunuwewa	Jungle	1	3	35	21
12E	Do.	K. Wannihamy, Vel-Vidane of Italwetunuwewa	Chena ..	1	3	20	25
12F	Habawewakele	K. Appurala of Italwetunuwewa	Chena fit for paddy	5	0	21	24
12H	Do.	C. M. PUNCHIRALA, Korala of Italwetunuwewa	Low jungle fit for paddy	2	0	35	21
18A	Siyambalagahawewakele	G. Kapurala	Chena ..	0	3	6	20
18E	Tambalagollewakele	M. Wannihamy and another of Wewelketiya	Deniya	1	0	12	20
18M	Do.	K. Pinhamy Mohottala and another	Low jungle fit for paddy	0	1	11	25
18O	Do.	do.	do.	1	2	1	22
18Q	Do.	K. Seerala of Taranagollewa	do.	0	3	15	25
18R	Do.	do.	Low jungle	1	1	15	20
18S	Kudatambalagollewakele	Malhamy Mohottala of Wewelketiya	Chena fit for paddy	0	1	26	20
23A1	Tambalagollewakudagamakele	U. PUNCHIRALA	Deniya	1	0	2	20
24A	Kudatambalagollewakele	Malhamy Mohottala of Wewelketiya	Chena fit for paddy	0	2	16	20
24C	Do.	Wannihamy Baddarala	Low jungle fit for garden	0	3	24	25
18V	Do.	P. Thewahamy and another	Low jungle fit for paddy	2	3	5	22
18X	Tambalagollewakele	S. Mudalihamy	Chena fit for paddy	1	3	39	22
18Z	Do.	P. Mudalihamy	Jungle fit for paddy	1	3	39	22
18Y	Do.	G. Kapurala and another	Low jungle fit for paddy	1	0	26	25
18AA	Do.	P. PUNCHIRALA and another	Chena fit for paddy	4	0	16	17.50
18AB	Do.	G. Kapurala	Low jungle fit for paddy	1	0	21	22
18AC	Do.	K. Pinhamy Mohottala	Chena fit for paddy	4	0	27	24
18AE	Do.	K. V. Pinhamy Mohottala and another	do.	4	2	17	23
18AG	Do.	U. Mudalihamy of Ihalakolongaswewa	Jungle fit for garden, contains a boutique and a few plantain trees	1	3	24	22

Further particulars regarding these lands can be had from the Government Agent, North-Central Province, and their plans from the Surveyor-General.

Colonial Secretary's Office,
Colombo, July 1, 1924.

CECIL CLEMENTI,
Colonial Secretary.

No. 2,372, N.C. P.—The Government Agent, North-Central Province, will on Tuesday, August 19, 1924, at 1.30 p.m., at his office in Anuradhapura Kachcheri, put up to auction, for sale or settlement, or will otherwise dispose of, the under-mentioned portions of Crown land, in accordance with the regulations of Government regarding land sales. Thirty-one allotments of land situated in the Ulagalla korale of Hurulu palata of the Nuwarakalawiya district of the North-Central Province.

Lot.	Name of Land.	Preliminary plan 6,015. Village—Pahala Sandanankulama (palu). Name of Applicant.	Description.	Extent.			Upset price per acre, Rs.
				A.	R.	P.	
1	Weeragahaidama ..	R. Naide and 2 others ..	Chena fit for paddy ..	0	3	12	50
2	Helambagahaidama ..	M. Bandiya ..	do. ..	1	0	14	50
3	Weeragahaidama ..	H. Sewwa Upasakaya ..	Garden contains coconut plants, &c. (encroachment by the applicant)	2	0	7	55
4	Helambagahaidama ..	U. Menika ..	Jungle ..	1	0	32	95
Preliminary plan 6,473. Village—Miwellewa.							
1	Kongahaidama ..	Pina Gampanikkaya and 9 others ..	Jungle fit for paddy ..	0	1	16	25
2	Do. ..	do. ..	do. ..	7	2	29	25
3	Do. ..	do. ..	do. ..	1	2	25	25
4	Dambagahaidama ..	L. Kadira and 9 others ..	do. ..	8	0	21	28
5	Do. ..	K. Jaya Panikkaya and 9 others ..	Jungle fit for paddy ..	6	2	14	26
7	Do. ..	do. ..	do. ..	1	2	30	26
8	Do. ..	T. Sarana and 9 others ..	do. ..	9	0	8	25
9	Migahaidama ..	K. Pina Gampanikkaya and 9 others ..	do. ..	9	1	28	28
Preliminary plan 6,476. Village—Ihala Sandanankulama.							
6	Akkarawela ..	— ..	Paddy field ..	0	0	15	30
Preliminary plan 6,643. Village—Alagollewa.							
1	Kadurugahaidama ..	A. Peduru Appu, Vel-Vidane and 6 others ..	Jungle ..	6	0	37	27
2	Do. ..	— ..	Paddy field (encroachment by the applicants)	0	0	14	21
3	Siyambalagahaidama ..	S. Kristian Appu and 8 others ..	Jungle and new clearing planted with yams, &c.	7	3	39	25
Preliminary plan 6,693. Village—Wirandagollewa (palu) Pahala Ambatale.							
1	Weeragahaidama ..	S. P. M. Wannakurula of Pahala Ambatale ..	Low jungle ..	1	0	17	22
Preliminary plan 6,728. Village—Pahala Ambatale.							
1	Migahaidama ..	S. M. Wannihamy ..	Low jungle ..	2	3	14	25
Preliminary plan 6,746. Village—Pahala Ambatale.							
1	Diulgahaidama ..	M. Mohotti ..	High jungle ..	6	0	8	27
2	Moragahaidama ..	S. Jayaturala ..	do. ..	7	1	5	26
3	Nugagahaidama ..	Punchi Appu, Vel-Vidane ..	Chena ..	4	3	35	28
Preliminary plan 6,762. Village—Miwellewa.							
1	Mailagaha-akkare ..	K. P. Vela and another ..	Chena ..	7	2	28	30
2	Kongahaidama ..	P. P. Baiya ..	Jungle ..	1	0	34	20
Preliminary plan 6,764. Village—Miwellewa.							
1	Helambagahaidama ..	G. Kiriya ..	Chena ..	2	0	10	20
2	Do. ..	— ..	Reservation along the bund ..	0	1	24	—*
Preliminary plan 6,765. Village—Kattamurichchana.							
1	Palugahaidama ..	P. Menikrala ..	High jungle ..	0	3	36	23
2	Do. ..	— ..	Reservation along the tank bund ..	0	1	18	—*
Preliminary plan 6,767. Village—Kattamurichchana.							
1	Kongahaidama ..	V. Appuhamy ..	Chena ..	0	3	28	21
2	Kahatagahaidama ..	S. Wannakurula, ex Vel-Vidane ..	do. ..	4	0	33	23
Preliminary plan 6,797. Village—Sandanankulama.							
1	Siyambalagahaidama ..	U. Kapuwa ..	Jungle fit for paddy ..	1	1	5	20
2	Diulgaha-akkaraya ..	U. D. Kiriya ..	do. ..	1	0	8	20

* Not for sale.

Further particulars regarding these lands can be had from the Government Agent, North-Central Province, and their plans from the Surveyor-General.

Colonial Secretary's Office,
Colombo, July 2, 1924.

CECIL CLEMENTI,
Colonial Secretary.

LAND SALES IN THE PROVINCE OF UVA.

No. 1,558, P. of U.—The Government Agent, Province of Uva, will on Monday, August 18, 1924, at 1 p.m., at his office in the Badulla Kachcheri, put up to auction, for sale or settlement, or will otherwise dispose of, the under-mentioned portions of Crown land, in accordance with the regulations of Government regarding land sales. Twenty-six allotments of land situated in the Wiyaluwa, Udukinda, Bintenne, Wellawaya, and Yatikinda divisions of the Badulla District of the Province of Uva.

Lot.	Name of Land.	Preliminary plan 2,355. Village—Bokanoruwa in Wiyaluwa korale of Wiyaluwa division. Claimants—Crown and P. Ukkumenika. Name of Applicant.	Description.	Extent.			Upset price per acre, Rs.
				A.	R.	P.	
1	Dodangahalanda <i>alias</i> Alanduwelalangawatta	R. Appuhamy ..	Native garden wholly cultivated, contains a mud hut	0	3	0	40*
Claimant—Crown and R. Kuma.							
2	Dodangahalandehena ..	— ..	Chena ..	0	1	27	40
Claimants—Crown and R. Muttu Menika.							
3	Dodangahalandekalahalangahena	L. Appuhami ..	Native garden wholly cultivated ..	1	1	16	40*

Claimants—Crown and applicant.

Lot.	Name of Land.	Name of Applicant.	Description.	Extent.		Upset price
				A. R. P.	per acre, Rs.	
4	Dodangahalandegalapeli-chiwatta	L. Siyatu	Native garden wholly cultivated, contains a mud hut	1	0 0	40*
5	Dodangahalandegalapeli-chiwatta	—	Bare land, reservation for path	0	1 2	—†
3	Helakumburepatana	—	Patana, reservation for Maussa Trig.	0	0 29	—†
1	Alutgederahena	U. Hami of Weregola	Chena	1	0 8	35
2	Pallearawa-agawatta	D. Heenappu	do.	1	0 12	23.50‡
1	Neluwehena	R. M. Ganeti	Chena	2	0 6	35
1	Merahadiyatenna	M. Garawa of Moragolla	Chena	1	1 34	32
3	Udakanattepitiya alias Kirimedillekanatta	—	Chena, reservation for elas	1	0 15	—†
4	Galpottagama-asweddu-mepahalapitiya	—	Chena, reservation for minor road	0	0 25	—†
5	Do.	Tissahamy of Alutnuwara	Jungle, suitable for paddy cultivation	2	0 3	30
2	Madamehena	Mr. R. W. Nikapota	Scrub jungle	2	2 26	40
4	Ankanugodehena	do.	do.	1	0 0	40
5	Do.	do.	do.	1	0 7	40
6	Do.	do.	do.	1	0 23	40
1	Karambawelpitiya	Mr. W. S. B. Attanayake	Chena, 2 years	12	0 26	30
1	Yatiturekumbura	The Superintendent, El Teb estate, and Ramasamy Kangany	Abandoned paddy field	1	0 15	50
2	Dunugewattearawepatana	do.	Abandoned chena	0	3 29	30
6	Oyawattewatta	The Superintendent, El Teb estate, and Muttusamy Kangany	Chena, contains pine apples	0	2 7	30
1	Kandearawepatana	D. Saminader of Haputale	Patana	0	3 1	50
2	Do.	—	Ditto, reservation for kandura	1	0 30	—†
3	Nelunwewapatana, &c...	—	Patana, reservation for village poses	47	1 34	—†
5	Hegoda-aligebeddekele	—	Forest, reservation for village poses	16	1 26	—†
20	Nelunwewapatana	—	Patana, reservation for village poses	2	0 35	—†

* The purchaser of this lot should pay a further sum of Rs.10 to the purchase amount, being the value of a mud hut on the land.

† To be reserved (not for sale).

‡ Asweddu-mization permit No. 182 of 1922, has been issued for this lot—land will be sold to permit holder.

Further particulars regarding the sale of the above lands can be had from the Government Agent, Province of Uva, and their plans from the Surveyor-General.

Colonial Secretary's Office,
Colombo, June 30, 1924.

CECIL CLEMENTI,
Colonial Secretary.

No. 1,559, P. of U.—The Government Agent, Province of Uva, will on Wednesday, August 20, 1924, at 1 P.M., at his office in the Badulla Kachcheri, put up to auction, for sale or settlement, or will otherwise dispose of, the under-mentioned portions of Crown land, in accordance with the regulations of Government regarding land sales. Thirty-seven allotments of land situated in the Udukinda, Wiyaluwa, Yatikinda and Buttala divisions of the Badulla District of the Province of Uva.

Lot.	Name of Land.	Name of Applicant.	Description.	Extent.		Upset price
				A. R. P.	per acre, Rs.	
42i	Koskanuwepatana	—	Patana, reservation for kandura	0	0 3	—*
42i1	Do.	—	Patana, reservation for cemetery at Diyatalawa	0	0 10	—*
42j1	Do.	—	do.	1	1 1	—*

Lot.	Name of Land.	Name of Applicant.	Description.	Extent.		Upset price per acre, Rs.
				A.	R. P.	
42L2	Koskanuwepatana	—	Patana, reservation for footpath	0	0 4	—*
42L1	Koskanuwepatanahena	—	Chena, reservation for cemetery at Diyatalawa	0	1 10	—*
42M	Do.	—	do.	0	0 36.82	—*
42M1	Do.	—	Chena, reservation for footpath	0	0 3 18	—*
Preliminary plan 2,372. Village—Haputalegama in Mahapalata korale of Udukinda division.				Claimant—Crown.		
1	Kalugalpottapatana <i>alias</i> Diyawalabeddepatana <i>alias</i> Himbutuwelhene-patana	D. M. Appuhami	Patana	2	1 0	50
2	Do.	—	Patana, reservation for footpath	0	0 18	—*
3	Do.	—	Patana, reservation for ela	0	2 1	—*
4	Do.	—	Patana, reservation for paddy field	0	1 22	—*
Preliminary plan 2,363. Village—Haputalegama in Mahapalata korale of Udukinda division.				Claimant—Crown.		
1	Vattebandiakalapatana	D. M. Ukkubanda	Patana	0	3 3	50
2	Do.	—	Patana, reservation for Gansabhawa road	0	0 20	—*
Preliminary plan 2,359. Village—Erebeddegama in Udupalata korale of Udukinda division.				Claimant—Crown.		
1	Deiyannekumburepatana	—	Patana, reservation for minor road	0	0 23	—*
2	Do.	K. H. A. Appuhamy	Patana	0	3 26	60
Preliminary plan 2,366. Village—Kitulwatta in Soranatotā korale of Wiyaluwa division.				Claimant—Crown.		
1	Kokatiyagaskandurehena <i>alias</i> Tibbotumaluwe-patana	Mr. S. E. Grant Cook	Patana	7	2 3	50
2	Do.	—	Patana, reservation for the spring	0	2 7	—*
Preliminary plan 2,357. Village—Damanwara in Rilpola korale of Yatikinda division.				Claimant—Crown.		
1	Akulearawepatana	Mr. K. L. Rodrigo	Patana, partly cultivated	0	3 23	50†
2	Do.	—	Patana, reservation for Gansabhawa road	0	0 23	—*
Preliminary plan 2,365. Village—Kandegedara in Soranatotā korale of Wiyaluwa division.				Claimant—Crown, encroachment by the Applicant.		
1	Sarnia estate	Mr. S. E. Grant Cook	Tea	0	3 16	—‡
				Claimant—Crown.		
2	Kokatiyagaskandurehena <i>alias</i> Ditulgollepatana	Mr. S. E. Grant Cook	Patana	7	1 0	50
3	Do.	—	Patana, reservation for cart road	0	0 2	—*
Final village plan 32. Village—Katugaha in Dehiwinipalata korale of Udukinda division.				Claimant—Crown.		
24AA	Gamagederahena	G. H. Appuhami	Chena	0	2 35	60
24AB	Do.	do.	do.	1	1 5	60
24AB½	Do.	do.	do.	0	0 10	60
Final village plan 52. Village—Puhulpola in Dambawinipalata korale of Udukinda division.				Claimant—Crown.		
7B	Helagamayayehena	Mr. D. P. Serasinghe	Chena	0	2 0	50
7B1	Do.	—	Chena, reservation for channel &c.	0	2 20	—*
7C	Hapugastennēpatana	Mr. D. P. Serasinghe	Patana	0	2 18	50
7D	Peelearawemulla	do.	Chena	1	1 5	50
Preliminary plan 2,361. Village—Wegedaragama in Yatipalata korale of Kudukinda division.				Claimant—Crown.		
1	Manwelapatana <i>alias</i> Mana-amunapatana	Mr. F. C. Charnaud	Patana	10	0 21	51
2	Do.	—	Patana, reservation for oya, &c.	2	0 7	—*
3	Do.	—	Patana, reservation for Mana-ela	0	0 32	—*
4	Do.	Mr. F. C. Charnaud	Patana	16	2 33	50
5	Do.	—	Patana, reservation for road	1	0 21	—*
6	Do.	—	Patana reservation	0	0 18	—*
7	Do.	—	Patana, reservation for road	0	1 20	—*
Final village plan 172. Village—Muppāne in Buttala-Wedirata korale of Buttala division.				Claimant—Crown.		
14B0	Thoramadehēna	M. R. G. Kiribanda	Chena	2	0 6	30

* To be reserved (not for sale).

† The purchaser of this lot should pay a further sum of Rs. 60 to the purchase amount being the value of a mud hut on the land.

‡ C. Q. P. will be issued for this lot.

Further particulars regarding the sale of the above lands can be had from the Government Agent, Province of Uva, and their plans from the Surveyor-General.

Colonial Secretary's Office,
Colombo, July 2, 1924.

CECIL CLEMENTI,
Colonial Secretary.

LAND ACQUISITION NOTICES.

HAVING been duly directed by the Governor, with the advice of the Executive Council, acting under the provisions of Ordinance No. 3 of 1876, section 6, as amended by section 3 of Ordinance No. 10 of 1911, to take order for the acquisition of the following lands, required for a public purpose, viz., for road improvements (Bambalapitiya-Pamankada-Nugegoda road).

Lot.	Name of Land.	Description.	Name of Claimant.	Extent.		
				A.	R.	P.
1	Ambagahawatta bearing assessment No. 82 (1)	Garden contains 1 coconut tree about 30 years old and part of tiled masonry building	A. Don Abraham	0	0	2.64
2	Part of premises bearing assessment No. 82 (1)	Part of masonry plinth and masonry step	.. Crown	0	0	0.02
3	Part of premises bearing assessment No. 41	Part of garden (bare land) contains part of tiled masonry building and masonry wall	L. D. Elarisappu	0	0	1.03
4	Do.	Part of masonry plinth	.. Crown	0	0	0.04
						0 0 3.73

I hereby give public notice, as required by section 7, that the Government proposes to take possession of the above lands. All persons interested in the aforesaid lands, are hereby required to appear personally or by agent before me at the Municipal Office, Colombo, on Wednesday, July 30, 1924, at 10 A.M., and to state the nature of their respective interests in the lands, and the amount and particulars of their claims to compensation for such interests.

The Municipal Office,
Colombo, July 2, 1924.

T. REID,
Chairman, Municipal Council, and Mayor of Colombo.

HAVING been duly directed by the Governor, with the advice of the Executive Council, acting under the provisions of Ordinance No. 3 of 1876, section 6, as amended by section 3 of Ordinance No. 10 of 1911, to take order for the acquisition of the following land, required for a public purpose, viz., for a public lavatory at Mayfield road.

Lot.	Name of Land.	Description.	Name of Claimant.	Extent.		
				A.	R.	P.
1	Part of assessment No. 99	Bare land contains a tiled masonry building	Mrs. K. M. Perera	0	0	1.05
						0 0 1.05

I hereby give public notice, as required by section 7, that the Government proposes to take possession of the above land. All persons interested in the aforesaid land, are hereby required to appear personally or by agent before me at the Municipal Office, Colombo, on Wednesday, July 30, 1924, at 10 A.M., and to state the nature of their respective interests in the land, and the amount and particulars of their claims to compensation for such interests.

The Municipal Office,
Colombo, July 2, 1924.

T. REID,
Chairman, Municipal Council, and Mayor of Colombo.

HAVING been duly directed by the Governor, with the advice of the Executive Council, acting under the provisions of "The Land Acquisition Ordinance of 1876," section 6, to take order for the acquisition of the following land, required for a public purpose, namely, for Public Works Department Cooly lines on 2nd mile of the Watapota Station road to wit:—

Lot.	Name of Land.	Description.	Name of Claimant.	Extent.		
				A.	R.	P.
1EF	Yatigalawatta	Chena contains 2 arecanut trees, &c.	K. A. Lorenz Jayawardana, &c.	0	1	36
1EG	Yatigalwattalangahena	Chena	Tapassarage Dingirihami, &c.	0	0	12.5
1EH	Yatigalawatte-dola	Stream	E. A. Elapata Dissawa	0	0	6

I hereby give public notice, as required by section 7, that the Government proposes to take possession of the lands. All persons interested in the aforesaid lands are hereby required to appear personally or by agent before me at the office of the Gan-Arachchi of Nivitigala, on August 5, 1924, at 11 A.M., and to state the nature of their respective interests in the lands, and the amount and particulars of their claims to compensation for such interests.

Ratnapura Kachcheri,
June 27, 1924.

G. F. R. BROWNING,
Government Agent.

HAVING been duly directed by the Governor, with the advice of the Executive Council, acting under the provisions of "The Land Acquisition Ordinance of 1876," section 6, to take order for the acquisition of the following lands, required for a public purpose, namely, for deviating a water-course to enable repairs to the earthslip at the 9th mile on Hatgampola-Hettimulla District Road Committee road, and to prevent future damage, to wit:—

Lot.	Name of Land.	Description.	Name of Claimant.	Extent.		
				A.	R.	P.
2	—	Stream	M. M. Menika	0	0	0.82
3	Habaralakotuwedeniya	Paddy field	do.	0	0	1.66

I hereby give public notice, as required by section 7, that the Government proposes to take possession of the lands. All persons interested in the aforesaid lands are hereby required to appear personally or by agent before me at Kegalla Kachcheri, on July 31, 1924, at 10 A.M., and to state the nature of their respective interests in the lands, and the amount and particulars of their claims to compensation for such interests.

Kegalla Kachcheri,
June 30, 1924.

J. R. WALTERS,
Assistant Government Agent.