

Ceylon Government Gazette

Published by Authority.

No. 7,404 — FRIDAY, JULY 11, 1924.

Part III.—Lands.

Separate paging is given to each Part in order that it may be filed separately.

| | PAGE | | PAGE | | PAGE |
|--|------|---|------|---|------|
| Land Settlement Notices :— | | Land Sales by the Government Agents :— | | Land Sales by the Settlement Officer :— | |
| Final Orders .. | 829 | North-Western Province .. | — | Northern Province .. | — |
| Preliminary Notices .. | 844 | North-Central Province .. | 854 | Eastern Province .. | — |
| Land Sales by the Government Agents :— | | Province of Uva .. | 856 | North-Western Province .. | 860 |
| Western Province .. | — | Province of Sabaragamuwa .. | 858 | North-Central Province .. | — |
| Central Province .. | 847 | Land Sales by the Settlement Officer :— | | Province of Uva .. | — |
| Southern Province .. | 848 | Western Province .. | — | Province of Sabaragamuwa .. | — |
| Northern Province .. | 852 | Central Province .. | — | Land Acquisition Notices .. | 861 |
| Eastern Province .. | — | Southern Province .. | — | Land Resumption Notices .. | — |

FINAL ORDERS.

Colombo S. O. No. 52.

Order under Section 2 of "The Waste Lands Ordinances of 1897, 1899, 1900, and 1903,"
declaring Land to be Crown Property.

In the matter of the lands commonly called or known as Wetakeyagahakumbura, Welamadakumbura, &c., situate in the village of Enderamulla, in the Adikari pattuwa of the Siyane korale west of the Colombo District, in the Western Province, and of "The Waste Lands Ordinances of 1897, 1899, 1900, and 1903."

THE notice required by section 1 of "The Waste Lands Ordinances of 1897, 1899, 1900, and 1903," having been duly published in manner prescribed by that section in respect of the above-named lands (*vide* Notice No. 8,342), and no claim having been made to the said lands or to any interest therein within the period of three months from the date specified in the said notice, I, Louis Lucien Hunter, Special Officer appointed under section 28 of the said Ordinances, under and by virtue of the powers vested in me in that behalf by section 2 of the said Ordinances, do hereby on this 7th day of April, 1924, order and declare that the said lands, as more fully described herein below, situate in the village of Enderamulla, in the Adikari pattuwa of the Siyane korale west of the Colombo District, in the Western Province, and shown as lots 4, 9, 10, 12, 14, 15, and 16 in the preliminary plan 16,145 and in the annexed diagrams, and containing in extent 1 rood and 25.36 perches, are the property of the Crown.

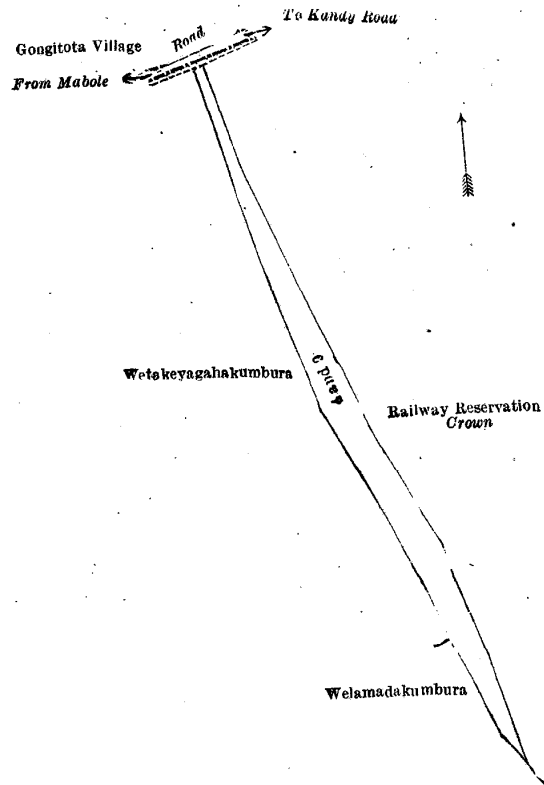
Description of the Lands referred to.

The following lots situate in the village of Enderamulla, in the Adikari pattuwa of the Siyane korale west of the Colombo District, in the Western Province, as described in the annexed diagrams :—

I.—Preliminary plan 16,145.

| Lot. | Name of Land. | Extent. | A. | R. | P. |
|------|---------------------|---------|----|-------|----|
| 4 | Wetakeyagahakumbura | 0 | 0 | 34 | |
| 9 | Welamadakumbura | 0 | 0 | 5.75 | |
| | | 0 | 0 | 39.75 | |

and bounded as follows: on the north by the village limit of Gongitota (the road from Mabole to Kandy); on the east by the railway reservation to be declared the property of the Crown under Waste the Lands Ordinances; on the south by Welamadakumbura claimed by W. Podisingho Fernando; on the west by Welamadakumbura claimed by W. Podisingho Fernando, Wetakeyagahakumbura claimed by I. Thepanis Fernando and others.



Surveyor-General's Office,
Colombo, November 22, 1923.

Scale of 2 Chains to an Inch.

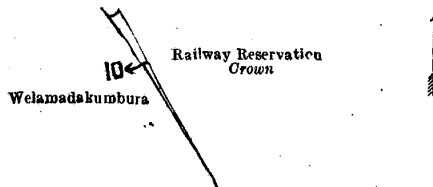
C. H. VINCE,
for Acting Surveyor-General.

| Lot. | Name of Land. |
|------|-----------------|
| 10 | Welamadakumbura |

II.—Preliminary plan 16,145.

Extent, A. R. P.
0 0 1.87

and bounded as follows: on the north and east by the railway reservation to be declared the property of the Crown under the Waste Lands Ordinances; on the south and west by Welamadakumbura claimed by W. Podisingho Fernando.



Surveyor-General's Office,
Colombo, November 22, 1923.

Scale of 2 Chains to an Inch.


C. H. VINCE,
for Acting Surveyor-General.

| Lot. | Name of Land. |
|------|----------------|
| 12 | Dangahakumbura |

III.—Preliminary plan 16,145.

Extent A. R. P.
0 0 1.50

and bounded as follows: on the north and east by Dangahakumbura claimed by W. Coranis Fernando and others; on the south and west by railway reservation to be declared the property of the Crown under the Waste Lands Ordinances.



Surveyor-General's Office,
Colombo, November 22, 1923.

Scale of 2 Chains to an Inch.

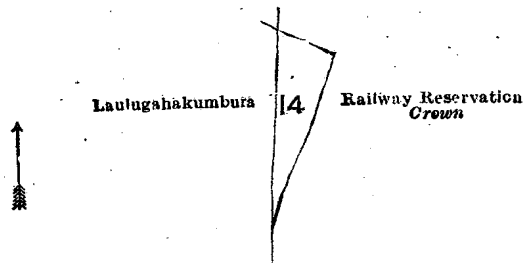
C. H. VINCE,
for Acting Surveyor-General.

| Lot. | Name of Land. |
|------|------------------|
| 14 | Laulugahakumbura |

IV.—Preliminary plan 16,145.

Extent, A. R. P.
0 0 10.12

and bounded as follows: on the north, east, and south by the railway reservation to be declared the property of the Crown under the Waste Lands Ordinances; on the west by Laulugahakumbura claimed by H. Marathelis Fernando.



Surveyor-General's Office,
Colombo, November 22, 1923.


Scale of 2 Chains to an Inch.

C. H. VINCE,
for Acting Surveyor-General.

V.—Preliminary plan 16,145.

| Lot. | Name of Land. | Extent, A. R. P. |
|------|-------------------------------|------------------|
| 15 | Cooly lines (brick buildings) | 0 0 6.62 |

and bounded as follows: on the north, east, south, and west by the railway reservation to be declared the property of the Crown under the Waste Lands Ordinances.



Surveyor-General's Office,
Colombo, November 22, 1923.

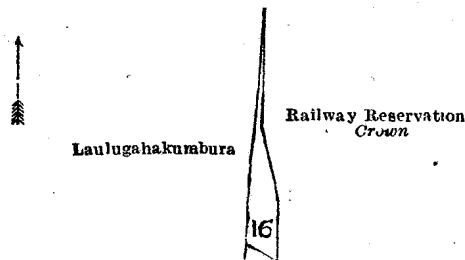
Scale of 2 Chains to an Inch.

C. H. VINCE,
for Acting Surveyor-General.

VI.—Preliminary plan 16,145.

| Lot. | Name of Land. | Extent A. R. P. |
|------|------------------|-----------------|
| 16 | Laulugahakumbura | 0 0 5.50 |

and bounded as follows: on the north, east, and south by the railway reservation to be declared the property of the Crown under the Waste Lands Ordinances; on the west by Laulugahakumbura claimed by H. Marathelis Fernando.



Surveyor-General's Office,
Colombo, November 22, 1923.

Scale of 2 Chains to an Inch.

C. H. VINCE,
for Acting Surveyor-General.

April 7, 1924.
L. L. HUNTER,
Special Officer.

Hambantota S. O. No. 1,734.

Order under Section 4, Sub-section (1), of "The Waste Lands Ordinances of 1897, 1899, 1900, and 1903."

In the matter of the lands commonly called or known as Katuhenyaya, Yakdessaremaditta, Heenkendagahahena, and Koskebellahena, situate in the village of Kanumuldeniya, in the West Giruwa pattu of the Hambantota District, in the Southern Province, and of "The Waste Lands Ordinances of 1897, 1899, 1900, and 1903."

WHEREAS in pursuance of section 1 of the said Ordinances it was duly declared and notified on the 28th day of January, 1921, that if no claim to the lands commonly called or known as Katuhenyaya, Yakdessaremaditta, Heenkendagahahena, and Koskebellahena, situate in the village of Kanumuldeniya, in the West Giruwa pattu of the Hambantota District, in the Southern Province, containing in extent 34 acres and 16 perches, and shown as lot 847 in block survey preliminary plan 171 and in the annexed diagram, was made to Frederick Lewis, Special Officer appointed under section 28 of the said Ordinances, within the period of three months from the date specified in the said notice, such land would be declared the property of the Crown, and dealt with on account of the Crown (*vide* Notice No. 7,728):

And whereas James Dahanaike made claim thereto, and Frederick Lewis, the aforesaid Special Officer, made due inquiry into such claim; and whereas the said claimant and the aforesaid Frederick Lewis came to an agreement in writing dated the 27th day of July, 1921, concerning the said land, under section 4, sub-section (1), of the said Ordinances, whereby it was agreed that the said claimant should be declared the purchaser of the said land, upon payment on or before the 31st day of October, 1921, to the Treasury Officer at Tangalla, of a sum of Rupees Five hundred and Forty-six, only (Rs. 546); as the purchase amount of the said lands; and whereas the said amount has been duly paid by the said claimant, he is hereby, in pursuance of the agreement aforementioned, declared to be the purchaser of the said lands, as more fully described herein below.

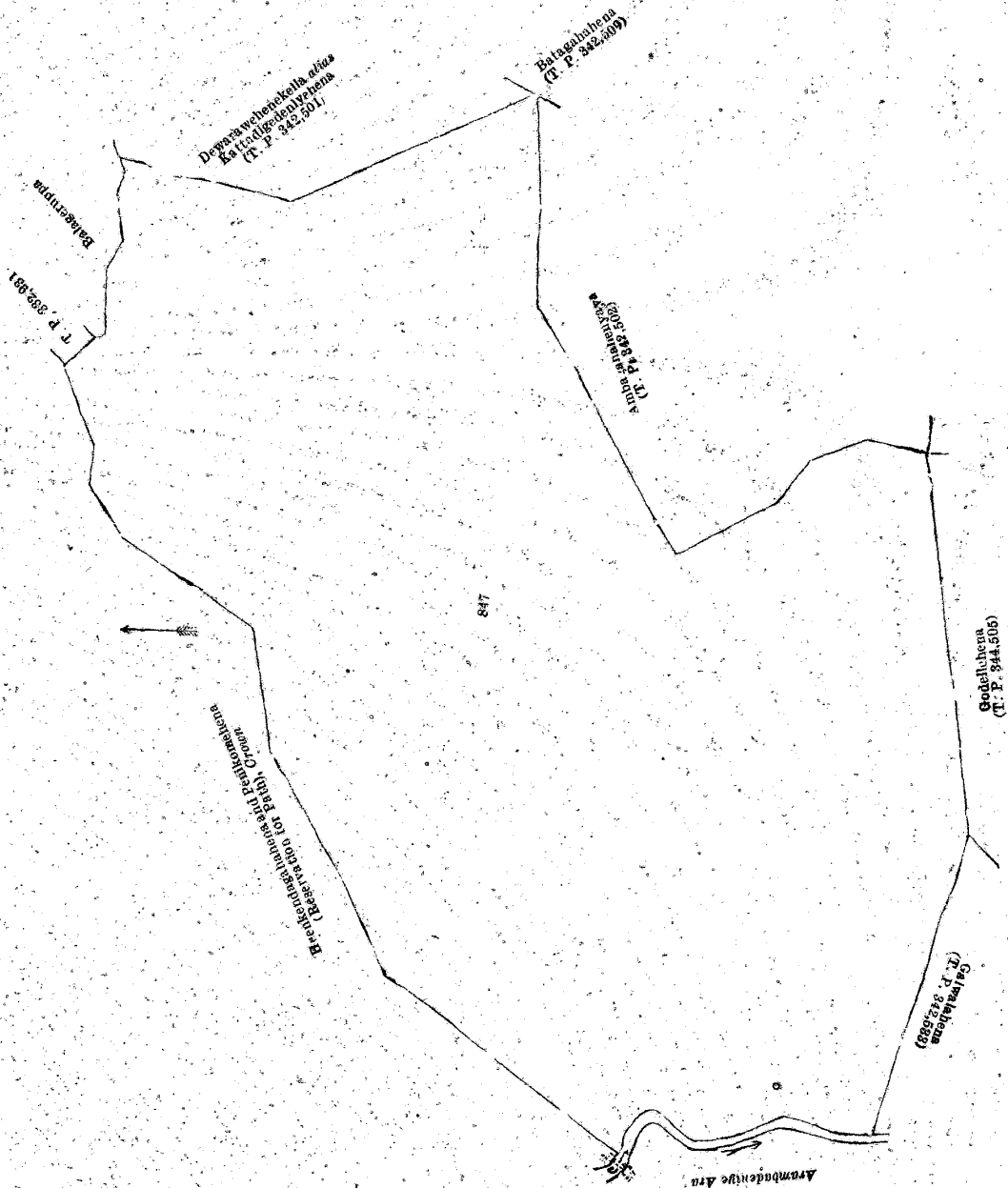
Description of the Lands referred to.

The following lot situate in the village of Kanumuldeniya, in the West Giruwa pattu of the Hambantota District, in the Southern Province, as described in the annexed diagram:—

Block survey preliminary plan 171.

| Lot. | Name of Land. | Extent, A. R. P. |
|------|--|------------------|
| 847 | Kātuhenyaya, Yakdessaremaditta, Heenkendagahahena, and Koskebellahena. | 34 0 16 |

and bounded as follows: on the north by Heenkendagahahena, Penikomehena (reservation for path) to be declared the property of the Crown under the Waste Lands Ordinances, T. P. 332,931 Balageruppa (private); on the east by Dewarawehenekella *alias* Kattadigedeniyehena (T. P. 342,501), Batagahahena (T. P. 342,509), Ambagahahenyaya (T. P. 342,502); on the south by Godellehena (T. P. 344,505), Galwalahena (T. P. 342,533); on the west by Arambadeniya-ara, Heenkendagahahena and Penikomehena (reservation for path) to be declared the property of the Crown under the Waste Lands Ordinances.



Surveyor-General's Office,
Colombo, December 11, 1923.

Scale of 4 Chains to an Inch.

C. R. LUNDIE,
for Acting Surveyor-General.

March 26, 1924.

P. J. HUDSON,
Special Officer.

The consent of His Excellency the Governor has been obtained to the publication of the above order under section 4 (2) of the said Ordinances.

Dated at Colombo, this 28th day of April, 1924.

B. BELLETH,
for Colonial Secretary.

Kurunegala S. O. No. 3,509.**Order under Section 4, Sub-section (1), of "The Waste Lands Ordinances of 1897, 1899, 1900, and 1903,"
declaring Land to be Crown Property.**

In the matter of the land commonly called or known as Nugagahamulahenyaya, situate in the village of Pahala Anguruwagala, in the Yatikaha korale north of the Katugampola hatpattu of the Kurunegala District, in the North-Western Province, and of "The Waste Lands Ordinances of 1897, 1899, 1900, and 1903."

WHEREAS in pursuance of section 1 of the said Ordinances it was duly notified on the 11th day of February, 1921, that if no claim to the land commonly called or known as Nugagahamulahenyaya, situate in the village of Pahala Anguruwagala, in the Yatikaha korale north of the Katugampola hatpattu of the Kurunegala District, in the North-Western Province, containing in extent 18 acres 3 roods and 28 perches, and shown as lot F 106 in preliminary plan 4,460 and in the annexed diagram was made to Norman Albert Hampton, Special Officer appointed under section 28 of the said Ordinances, within the period of three months from the date specified in such notice, such land would be declared the property of the Crown, and dealt with on account of the Crown (*vide* Notice No. 7,745):

And whereas (1) Patirennahelage Punchimenika made claim to a portion of the above-mentioned lot F 106; and whereas Warnakulasuriya Anthony Fernando, on behalf of (2) Wickramahetiya Kontehelage Simon Marcus made claim to the above-mentioned lot F 106; and whereas the said 1st claimant entered into an agreement in writing dated the 6th day of January, 1922, whereby in consideration of being declared the purchaser of 4 acres 2 roods and 37 perches more or less of lot F 106 of the notice and of the preliminary plan 4,460, she agreed to pay to the Government Agent at Kurunegala, or to the Settlement Officer, on or before the 6th day of May, 1922, later extended to the 6th day of July, 1922, the sum of rupees Seventy-six only (Rs. 76); and whereas it was further agreed that in default of such payment the claim of the said 1st claimant to the said portion of land in respect of which the said payment was to be made should be considered to have been withdrawn, and the said portion of land should be declared to be the property of the Crown; and whereas the said 1st claimant has failed to make the said payment by the 6th day of July, 1922; and whereas her claim to the said 4 acres 2 roods and 37 perches more or less of lot F 106 of this order is considered to have been withdrawn; and whereas the said 2nd claimant entered into an agreement in writing dated the 5th day of February, 1923, whereby in consideration of being declared the purchaser of 14 acres and 31 perches more or less of lot F 106 of the notice and of the preliminary plan 4,460, upon payment to the Settlement Officer, on or before the 5th day of May, 1923, of a sum of rupees Two hundred and Fifty-six only (Rs. 256), he withdrew his claim to the remainder of the above-mentioned lot F 106 of this order; and whereas it was further agreed that in default of such payment, the claim of the said 2nd claimant to the said portion of land in respect of which the said payment was to be made should also be considered to have been withdrawn, and the said portion of land should be declared to be the property of the Crown; and whereas the said 2nd claimant has failed to make the said payment by the due date; and whereas his claim to the said 14 acres and 31 perches more or less of lot F 106 of this order is considered to have been withdrawn; I, Frank Leach, Special Officer appointed under section 28 of the said Ordinances, under and by virtue of the powers vested in me in that behalf by section 4 of the said Ordinances, do hereby on this 3rd day of April, 1924, order and declare under section 4, sub-section (1), of the said Ordinances, that the said land, as more fully described herein below, is the property of the Crown.

Description of the Land referred to.

The land commonly called or known as Nugagahamulahenyaya, situate in the village of Pahala Anguruwagala, in the Yatikaha korale north of the Katugampola hatpattu of the Kurunegala District, in the North-Western Province, containing in extent 18 acres 3 roods and 28 perches, shown as lot F 106 in preliminary plan 4,460 and in the annexed diagram; and bounded as follows: on the north by the village limit of Hittarapola, the village limit of Angomuwa; on the east by the village limit of Anguruwagala; on the south by Minipitiyehena claimed by S. M. Jotihamy and others, Nawagahamulahena claimed by ditto; on the west by the village limit of Anukkanhena.

[For Diagram see page 834.]

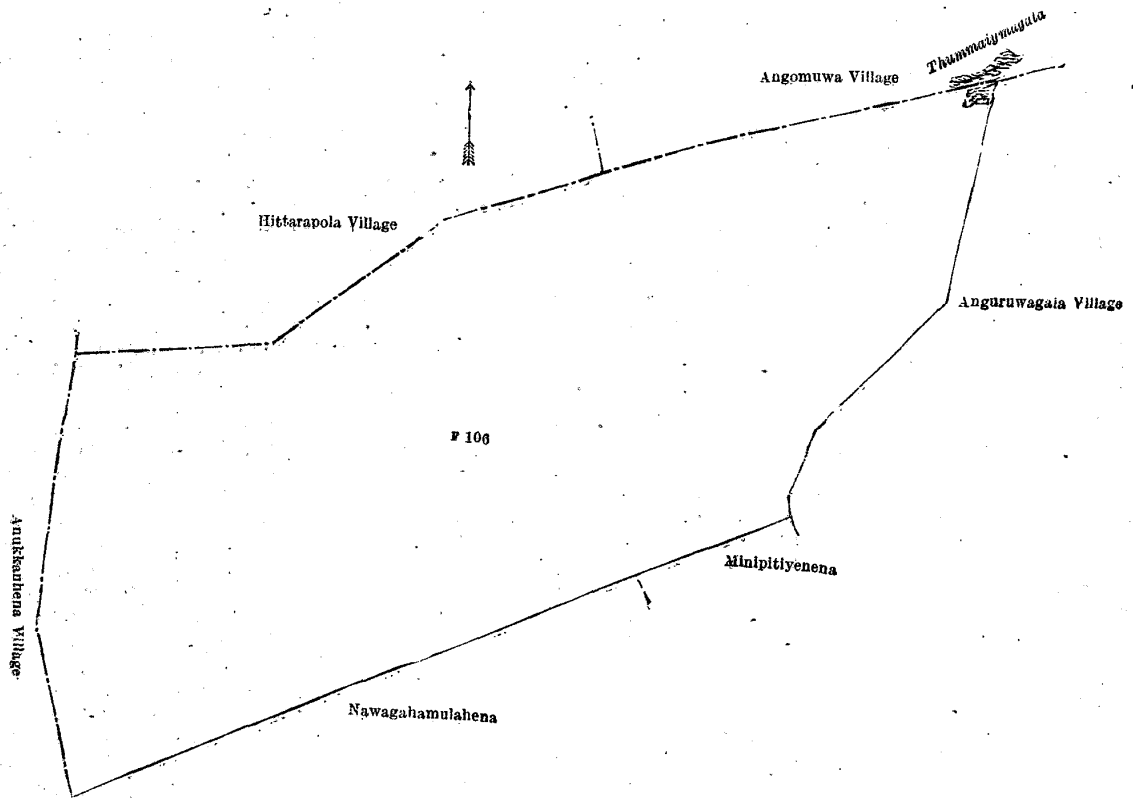
Kurunegala S. O. No. 3,510.**Order under Section 2 of "The Waste Lands Ordinances of 1897, 1899, 1900, and 1903,"
declaring Land to be Crown Property.**

In the matter of the land commonly called or known as Welaismattehena, situate in the village of Maho, in the Pahalawisideke korale of the Wannu hatpattu of the Kurunegala District, in the North-Western Province, and of "The Waste Lands Ordinances of 1897, 1899, 1900, and 1903."

THE notice required by section 1 of "The Waste Lands Ordinances of 1897, 1899, 1900, and 1903," having been duly published in manner prescribed by that section in respect of the above-named land (*vide* notice No. 8,037), and no claim having been made to the said land or to any interest therein within the period of three months from the date specified in the said notice, I, Frank Leach, Special Officer appointed under section 28 of the said Ordinances, under and by virtue of the powers vested in me in that behalf by section 2 of the said Ordinances, do hereby on this 2nd day of April, 1924, order and declare that the said land, as more fully described herein below, situate in the village of Maho, in the Pahalawisideke korale of the Wannu hatpattu of the Kurunegala District, in the North-Western Province, and shown lot 77 in block survey preliminary plan 1,851 and in the annexed diagram, and containing in extent 4 acres 2 roods and 18 perches, is the property of the Crown.

Description of the Land referred to.

The land commonly called or known as Welaismattehena, situate in the village of Maho, in the Pahalawisideke korale of the Wannu hatpattu of the Kurunegala District, in the North-Western Province, containing in extent 4 acres 2 roods and 18 perches, and shown as lots 77 in block survey preliminary plan 1,851 and in the annexed diagram and bounded as follows: on the north by the main road from Nikaweratiya to Polpitigama; on the east by Welaismattehena sold to Hettitantirige Arlis Silva under the Waste Lands Ordinances, the village limit of Nettipolagama; on the south by a part of Kon-oya, Pitakotuwa acquired by the Crown; on the west by Pitakotuwekumbura claimed by Ausadahamy,



Surveyor-General's Office,
Colombo, November 19, 1920.

Scale of 4 Chains to an Inch.

G. K. THORNHILL,
for Surveyor-General.

April 3, 1924.

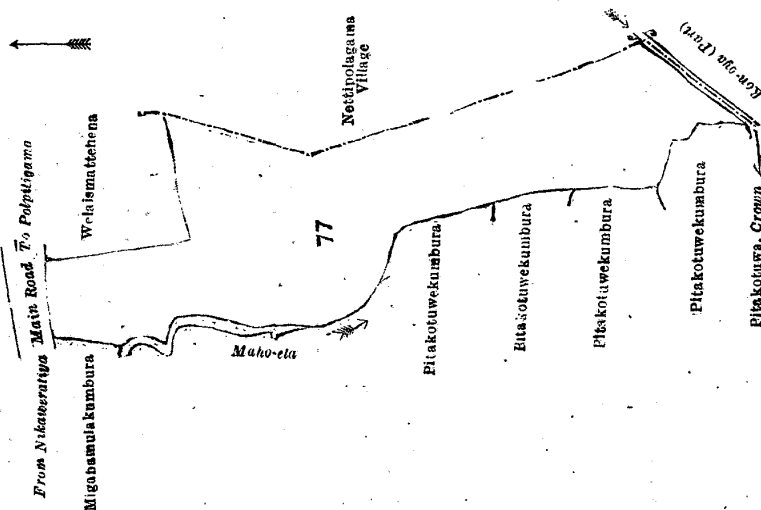
F. LEACH,
Special Officer.

The consent of His Excellency the Governor has been obtained to the publication of the above order under section 4 (2) of the said Ordinances.

Dated at Colombo, this 28th day of April, 1924.

B. BELLETH,
for Colonial Secretary.

Peace Officer, Pitakotuwakumbura claimed by Koralalagegedera Ranhamy, Pitakotuwekumbura claimed by Alfred Schokman, Pitakotuwekumbura claimed by Koralalagegedera Kalubanda and others, Maho-ela, Migahamulakumbura claimed by ausadahamy, Peace Officer and others.



Surveyor-General's Office,
Colombo, December 7, 1923.

Scale of 4 Chains to an Inch.

C. H. VINCE,
for Acting Surveyor-General.

April 2, 1924.

F. LEACH,
Special Officer.

Kurunegala S. O. No. 3,511.

Order under Section 4, Sub-section (1), of "The Waste Lands Ordinances of 1897, 1899, 1900, and 1903."

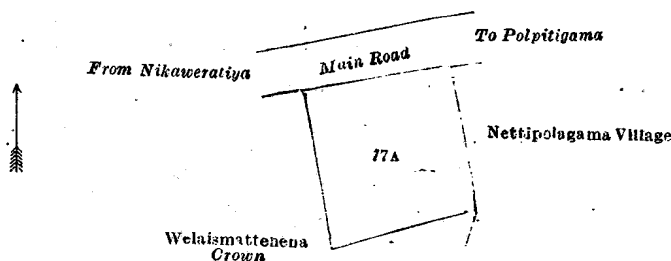
In the matter of the land commonly called or known as Welaismattehehena, situate in the village of Maho, in the Pahalawisideke korale of the Wannu hatpattu of the Kurunegala District, in the North-Western Province, and of "The Waste Lands Ordinances of 1897, 1899, 1900, and 1903."

WHEREAS in pursuance of section 1 of the said Ordinances it was duly declared and notified on the 27th day of January, 1922, that if no claim to the land commonly called or known as Welaismattehehena, situate in the village of Maho, in the Pahalawisideke korale of the Wannu hatpattu of the Kurunegala District, in the North-Western Province, containing in extent 1 acre and 4 perches, and shown as lot 77A in block survey preliminary plan 1,851 and in the annexed diagram, was made to Maxwell MacLagan Wedderburn, Special Officer appointed under section 28 of the said Ordinances, within the period of three months from the date specified in the said notice, such land would be declared the property of the Crown, and dealt with on account of the Crown (*vide* Notice No. 8,037):

And whereas Hettitantiyige Arlis Silva made claim to lot 67, under the above-mentioned Notice No. 8,037, and Maxwell MacLagan Wedderburn, the aforesaid Special Officer made due inquiry into such claim; and whereas the said claimant and Maxwell MacLagan Wedderburn, the aforesaid Special Officer, came to an agreement in writing dated the 13th day of July, 1922, concerning the said claim, under section 4, sub-section (1), of the said Ordinances, whereby it was agreed that in consideration of the said claimant, Hettitantiyige Arlis Silva, being declared the purchaser of the above-mentioned lot 77A, upon payment to the Settlement Officer on the 13th day of July, 1922, of a sum of Rupees Twenty only (Rs. 20), he withdrew claim to the said lot 67; and whereas the said amount has been duly paid by the said claimant, he is hereby, in pursuance of the agreement aforementioned, declared to be the purchaser of the said lot 77A, as more fully described herein below.

Description of the Land referred to.

The land commonly called or known as Welaismattehehena, situate in the village of Maho, in the Pahalawisideke korale of the Wannu hatpattu of the Kurunegala District, in the North-Western Province, containing in extent 1 acre and 4 perches, and shown as lot 77A in block survey preliminary plan 1,851 and in the annexed diagram; and bounded as follows: on the north by the main road from Nikaweratiya to Polpitigama; on the east by the village limit of Nettipolagama; on the south and west by Welaismattehehena to be declared the property of the Crown under the Waste Lands Ordinances.



Surveyor-General's Office,
Colombo, December 7, 1923.

Scale of 4 Chains to an Inch.

C. H. VINCE,
for Acting Surveyor-General.

April 2, 1924.

F. LEACH,
Special Officer.

Kurunegala S. O. No. 3,512.

Order under Section 4, Sub-section (1) of "The Waste Lands Ordinances of 1897, 1899, 1900, and 1903," declaring Land to be Crown Property.

In the matter of the lands commonly called or known as Mudunduwa *alias* Wewapitiya, &c., situate in the village of Sinhalamuduuduwa, in Ihalawisideke korale west of the Hiriya hatpattu of the Kurunegala District, in the North-Western Province, and of "The Waste Lands Ordinances of 1897, 1899, 1900, and 1903."

WHEREAS in pursuance of section 1 of the said Ordinances it was duly notified on the 27th day of July, 1923, that if no claim to the lands commonly called or known as Mudunduwa *alias* Wewapitiya, &c., situate in the village of Sinhalamuduuduwa, in Ihalawisideke korale west of the Hiriya hatpattu of the Kurunegala District, in the North-Western Province, containing in extent 21 acres 1 rood and 6 perches, and shown as lots 1, 2, 3, and 4 in preliminary plan 5,103 and in the annexed diagram, was made to Norman Albert Hampton, Special Officer appointed under section 28 of the said Ordinances, within the period of three months from the date specified in such notice, such lands would be declared the property of the Crown, and dealt with on account of the Crown (*vide* Notice 8,387).

And whereas (1) Banneka Mudiyansele Kiribandirala, (2) ditto Punchirala, (3) Adikari Mudiyansele Ukkurala, and (4) Banneka Mudiyansele Appuhamy, made claim to the above-mentioned lot 2 of this order; and whereas (5) Banneka Mudiyansele Ranhamy and (6) Balasuriya Mudiyansele Manikrala, made claim to the above-mentioned lots 1, 2, 3, and 4 of this order; and whereas the said 1st, 2nd, 3rd, and 4th claimants withdrew their claim to the above-mentioned lot 2 of this order; and whereas the said 5th and 6th claimants having been duly called upon by notices in writing under section 4, sub-section (1), of the said Ordinances, duly served upon them, to appear and produce before me, Frank Leach, Special Officer appointed under section 28 of the said Ordinances, the evidence and documents upon which they might rely in proof of their claim, did not so appear or produce such evidence and documents; I, Frank Leach, one of the aforesaid Special Officers, under and by virtue of the powers vested in me in that behalf by section 4 of the said Ordinances, do hereby on this 3rd day of April, 1924, order and declare under section 4, sub-section (1), of the said Ordinances, that the said lands, as more fully described herein below, are the property of the Crown.

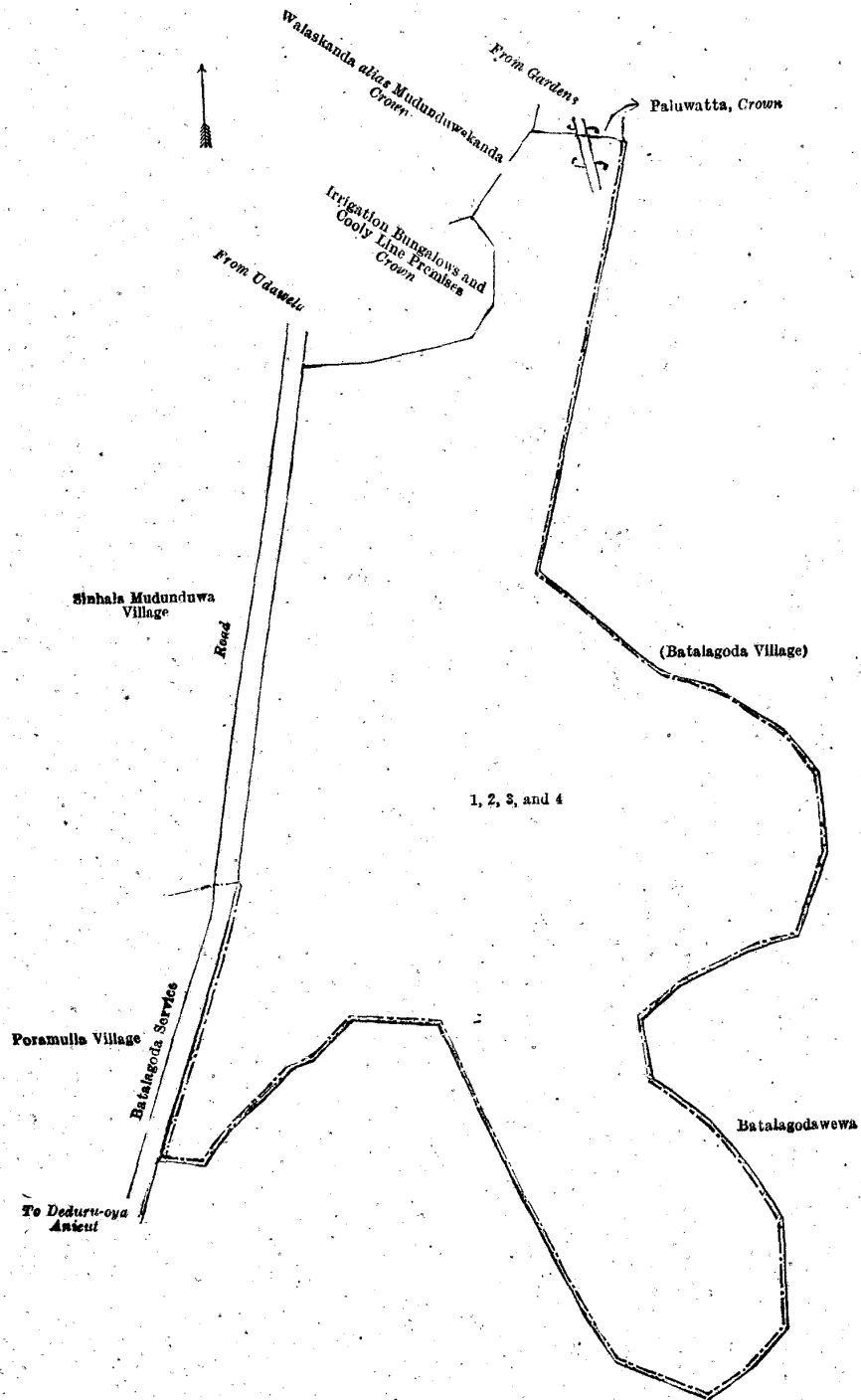
Description of the Lands referred to.

The following lots situate in the village of Sinhalamuduuduwa, in Ihalawisideke korale west of the Hiriya hatpattu of the Kurunegala District, in the North-Western Province, as described in the annexed diagram:—

Preliminary plan 5,103.

| Lot. | Name of Land. | Extent. | A. | R. | P. | Lot. | Name of Land. | Extent. | A. | R. | P. |
|------|--|---------|----|----|----|------|--|---------|----|----|----|
| 1. | Muduuduwa <i>alias</i> Wewapitiya | .. | 3 | 2 | 17 | 4. | Wewapitiya (reservation along Batalagoda service road) | .. | 0 | 2 | 32 |
| 2. | Wewapitiya | .. | 12 | 3 | 25 | | | | | | |
| 3. | Wewapitiya (reservation along Batalagoda tank) | .. | 4 | 0 | 12 | | | | 21 | 1 | 6 |

and bounded as follows: on the north by the irrigation bungalows and cooly line premises belonging to the Crown, Walaskanda *alias* Mudunduwekanda belonging to the Crown, Paluwatta belonging to the Crown (leased out by J. G. Tennekoon Ratemahatmaya); on the east and south by the Batalagodawewa (the village limit of Batalagoda); on the west by the village limit of Poramulla, the Batalagoda service road from the Deduru-oya anicut to Udawela.



Surveyor-General's Office,
Colombo, April 18, 1923.

Scale of 4 Chains to an Inch.

C. H. VINCE,
for Surveyor-General.

April 3, 1924.

F. LEACH,
Special Officer.

Anuradhapura S. O. No. 1,163.

Order under Section 2 of "The Waste Lands Ordinances of 1897, 1899, 1900, and 1903,"
declaring Land to be Crown Property.

In the matter of the lands commonly called or known as Elakapapuhena, footpath, &c., situate in the village of Dehiattewelawewa, in the Moragaswewa tulana, in the Sinhala pattu of the Tamankaduwa palata in the North-Central Province, and of "The Waste Lands Ordinances of 1897, 1899, 1900, and 1903."

THE notice required by section 1 of "The Waste Lands Ordinances of 1897, 1899, 1900, and 1903," having been duly published in manner prescribed by that section in respect of the above-named lands (*vide* Notice No. 8,465), and no claim having been made to the said lands or to any interest therein within the period of three months from the date specified in the said notice, I, Louis Lucien Hunter, Special Officer appointed under section 28 of the said Ordinances, under and by virtue of the powers vested in me in that behalf by section 2 of the said Ordinances, do hereby on this 29th day of April, 1924, order and declare that the said lands, as more fully described herein below, situate in the village of Dehiattewelawewa, in the Moragaswewa tulana, in the Sinhala pattu of the Tamankaduwa palata, in the North-Central Province, and shown as lots 1, 2, 3, 4, 5, 6, 10, 11, 12, and 13 in block survey preliminary plan 885 and in the annexed diagram, and containing in extent 640 acres 3 roods and 13 perches, are the property of the Crown.

Description of the Lands referred to.

The following lots situate in the village of Dehiattewelawewa, in the Moragaswewa tulana, in the Sinhala pattu of the Tamankaduwa palata, in the North-Central Province, as described in the annexed diagram:—

Block survey preliminary plan 885.

| Lot. | Name of Lands. | Extent, A. R. P. | Lot. | Name of Land. | Extent, A. R. P. |
|------|--|------------------|-------|---------------------|------------------|
| 1 .. | Elakapapuhena .. | .. 51 2 14 | 10 .. | Meegahahena .. | .. 4 3 10 |
| 2 .. | Footpath .. | .. 0 0 16 | 11 .. | Footpath .. | .. 0 0 2 |
| 3 .. | Galagawamukalana .. | .. 377 1 13 | 12 .. | Galagawamukalana .. | .. 172 0 35 |
| 4 .. | Dehiattewelawewa (tank bund) .. | .. 32 2 12 | 13 .. | Footpath .. | .. 0 1 20 |
| 5 .. | Wekandabima (reservation for tank bund) .. | .. 1 3 9 | | | |
| 6 .. | Horow-ela (channel) .. | .. 0 0 2 | | | 640 3 13 |

and bounded as follows: on the north by the village limit of Moragaswewa; on the east by Topo P. P. No. 9; on the south by the village limit of Unagollewa; on the west by the village limit of Unagollewa.

NOTE.—The following lots lying within the above-mentioned boundaries is excluded from this order, and their aggregate acreage of 12 acres 1 rood and 15 perches is not included in the acreage of 640 acres 3 roods and 13 perches given above:—

| Lot. | Name of Land. | Block survey preliminary plan 885. | Extent, A. R. P. |
|------|--------------------|------------------------------------|------------------|
| 7 .. | Kongahabima .. | | .. 1 0 22 |
| 8 .. | Puranawela .. | | .. 10 1 7 |
| 9 .. | Helambagahahena .. | | .. 0 3 26 |
| | | | 12 1 15 |

[For Diagram see page 838.]

Anuradhapura S. O. No. 1,164.

Order under Section 2 of "The Waste Lands Ordinances of 1897, 1899, 1900, and 1903,"
declaring Land to be Crown Property.

In the matter of the lands commonly called or known as Pahigalamukalana, Kadahetaelamukalana, &c., situate in the village of Moragaswewa in Moragaswewa tulana of the Sinhala pattu, in the Tamankaduwa palata of the North-Central Province, and of "The Waste Lands Ordinances of 1897, 1899, 1900, and 1903."

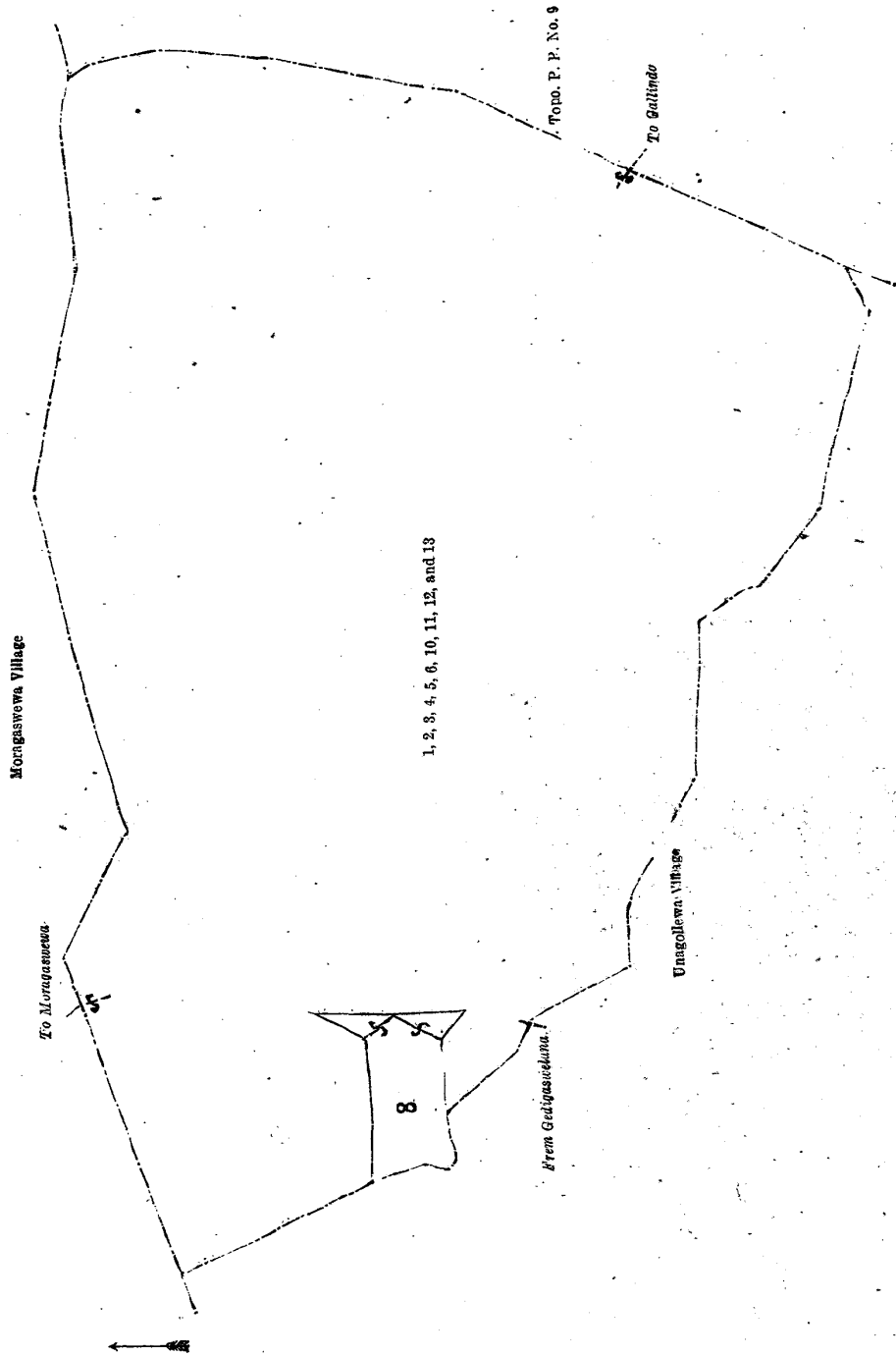
THE notice required by section 1 of "The Waste Lands Ordinances of 1897, 1899, 1900, and 1903," having been duly published in manner prescribed by that section in respect of the above-named lands (*vide* Notice No. 8,466), and no claim having been made to the said lands or to any interest therein within the period of three months from the date specified in the said notice, I, Louis Lucien Hunter, Special Officer appointed under section 28 of the said Ordinances, under and by virtue of the powers vested in me in that behalf by section 2 of the said Ordinances, do hereby on this 29th day of April, 1924, order and declare that the said lands, as more fully described herein below, situate in the village of Moragaswewa in Moragaswewa tulana of the Sinhala pattu, in the Tamankaduwa palata of the North-Central Province, and shown as lots 1, 3, 4, 5, 6, 7, 9, 10, 12, 13, 15, 17, 20, 21, 22, 23, 24, 25, 26, 27, 28, 29, 30, 31, 32, 33, 34, 35, 36, and 37, in block survey preliminary plan 884 and in the annexed diagram, and containing in extent 2,990 acres 3 roods and 13 perches, are the property of the Crown.

Description of the Lands referred to.

The following lots situate in the village of Moragaswewa in Moragaswewa tulana of the Sinhala pattu, in the Tamankaduwa palata of the North-Central Province, as described in the annexed diagrams:—

Block survey preliminary plan 884.

| Lot. | Name of Land. | Extent, A. R. P. | Lot. | Name of Land. | Extent, A. R. P. |
|-------|--|------------------|-------|---|------------------|
| 1 .. | Pahigalamukalana, Kadahetaelamukalana .. | .. 16 3 3 | 25 .. | Habarattamukalana .. | .. 298 3 36 |
| 3 .. | Pahala-accare (reservation for road) .. | .. 0 0 18 | 26 .. | Bogahalanda, Batalahena, Moragodalanda, Waralanda, Kamburuwelayaya, Kiriwelhinnalanda, Kalugalgodehenyaya, Migahayaya, Nikagahagodawalelanda .. | .. 355 0 20 |
| 4 .. | Lunupitiya .. | .. 1 2 20 | 27 .. | Footpath .. | .. 0 0 25 |
| 5 .. | Cart track .. | .. 0 0 26 | 28 .. | Welihena .. | .. 0 1 8 |
| 6 .. | Road .. | .. 15 2 4 | 29 .. | Footpath .. | .. 0 0 18 |
| 7 .. | Accarewella .. | .. 0 0 39 | 30 .. | Welihena .. | .. 0 1 36 |
| 9 .. | Road and reservation .. | .. 0 0 24 | 31 .. | Gansabhawa tisbamba .. | .. 2 1 19 |
| 10 .. | Minipitiya (cemetery) .. | .. 1 0 5 | 32 .. | Gansabawawatta (Gansabhawa premises) .. | .. 0 1 6 |
| 12 .. | Hortaladapuwalalanda .. | .. 4 0 17 | 33 .. | Footpath .. | .. 0 0 1 |
| 13 .. | Gansabhawa tisbamba (reservation for road) .. | .. 0 0 25 | 34 .. | Dewaleidama (reservation for tank bund) .. | .. 0 1 1 |
| 15 .. | Tisbamba (sanitary reserve) .. | .. 4 3 39 | 35 .. | Moragaswewa (tank and bund) .. | .. 61 3 7 |
| 17 .. | Tisbamba (waste land) .. | .. 0 2 7 | 36 .. | Wekandebima (reservation for tank bund) .. | .. 0 2 22 |
| 20 .. | School garden .. | .. 0 1 16 | 37 .. | Moragodamukalana .. | .. 660 1 39 |
| 21 .. | Tisbamba (sanitary reserve) .. | .. 0 2 22 | | | |
| 22 .. | Kudawewa Wekanda (tank bund) (abandoned) .. | .. 0 2 33 | | | 2,990 3 13 |
| 23 .. | Bogahadamanahena, Illukpitiyehena, Kiulpitiyehena .. | .. 561 0 4 | | | |
| 24 .. | Galwalamullamukalana, Malligamoragodamukalana .. | .. 1,001 2 33 | | | |



Surveyor-General's Office,
Colombo, April 10, 1924.

Scale of 16 Chains to an Inch.

C. H. VINCE,
for Surveyor-General.

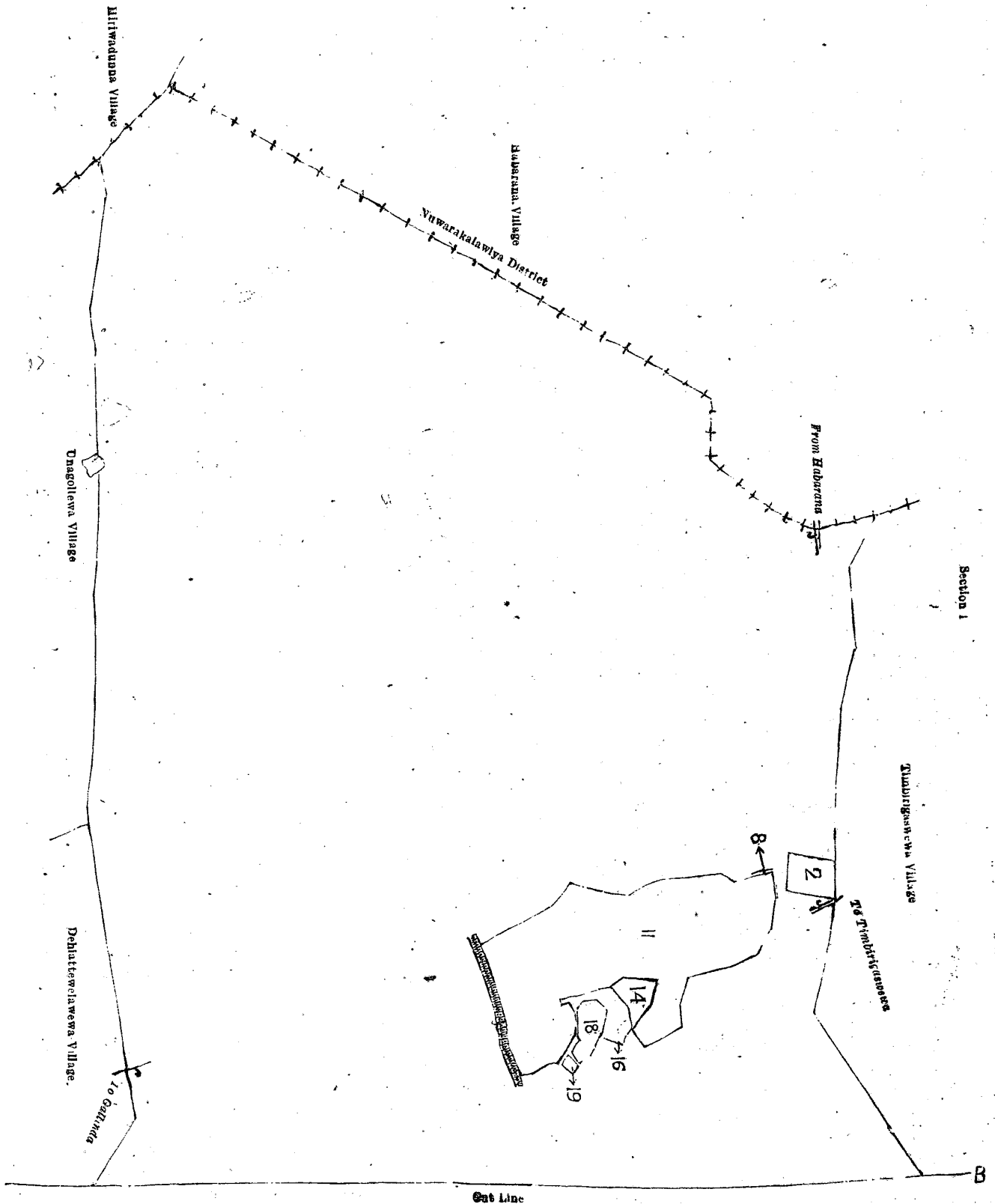
April 29, 1924.

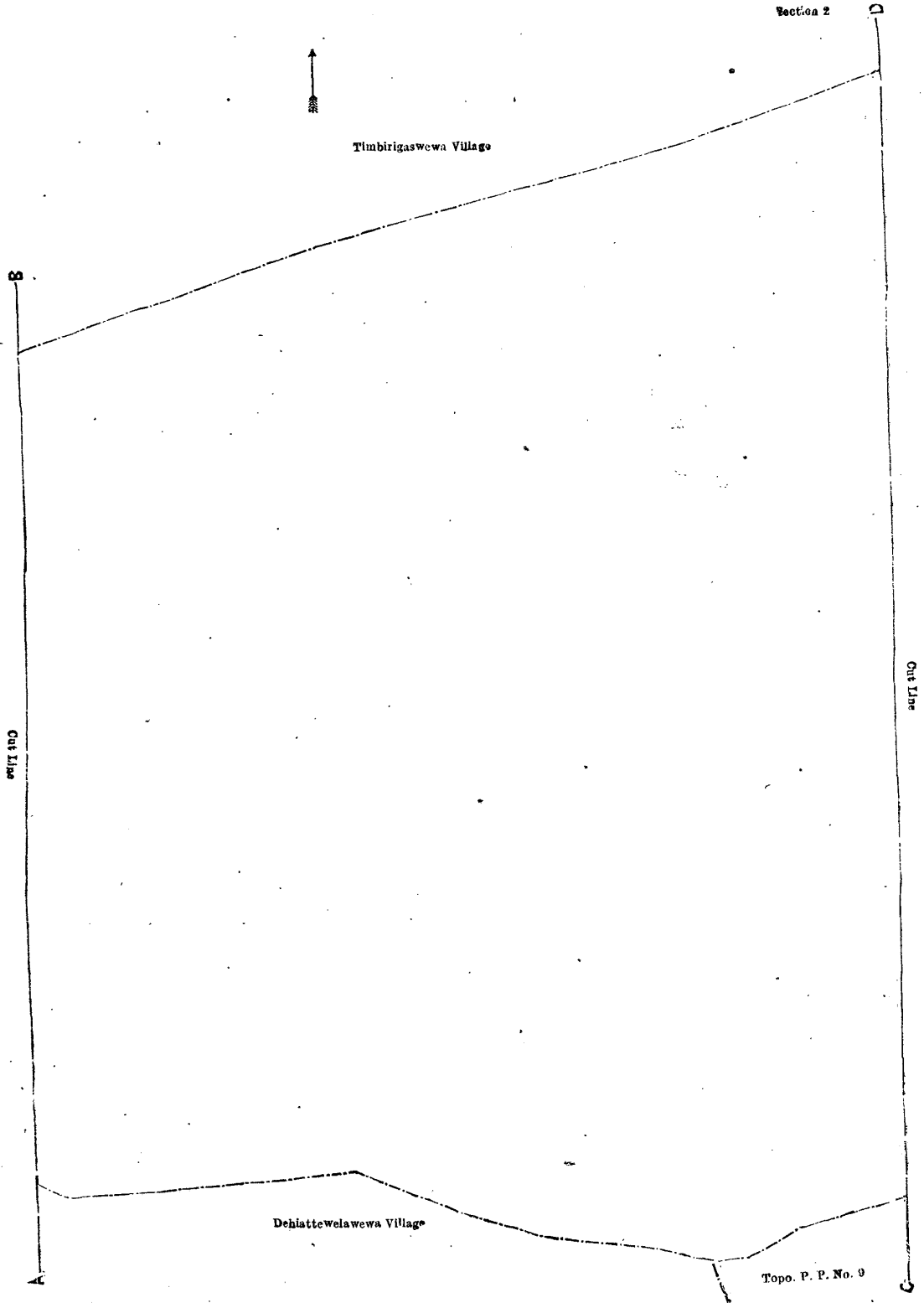
L. L. HUNTER,
Special Officer.

and bounded as follows: on the north by the village limit of Timbirigaswewa, Topo P. P. No. 9; on the east by Topo P. P. No. 9; on the south by Topo P. P. No. 9, the village limit of Dehiattewelawewa and Unugollewa; on the west by the village limit of Hiriwadunna, the village limit of Habarana (the boundary limit of Nuwarakalawiya district).

NOTE.—The following lots lying within the afore-mentioned boundaries are excluded from this order, and their aggregate acreage of 49 acres and 3 roods is not included in the acreage of 2,990 acres 3 roods and 13 perches given above —

| Lot. | Name of Land. | Block survey preliminary plan 884. | Extent, A. | R. | P. |
|------|---|------------------------------------|------------|----|----|
| 8 | Accarewella | .. | 0 | 0 | 12 |
| 11 | Puranawela, Accarawela, Gangodalanda, Moragaswewa, Pahalawela, Moragaswewa, Thalawela, Gansaba tisbury, Gangoda, T. Ps. 186,899, 269,819, 269,820, and 319,845. | .. | 44 | 0 | 1 |
| 16 | Tisbury (T. P. 269,821) | .. | 0 | 0 | 5 |
| 18 | Gangoda | .. | 1 | 3 | 32 |
| 19 | Tisburykelle (T. P. 292,766) | .. | 0 | 0 | 37 |
| 2 | Pahala-accare | .. | 1 | 3 | 38 |
| 14 | Gansabagodella | .. | 1 | 1 | 35 |
| | | | 49 | 3 | 0 |





Fimbrigaswewa
Village

Section 3

Topo P. P. No. 9

1, 3, 4, 5, 6, 7, 9, 10, 12, 13, 15, 17,
20, 21, 22, 23, 24, 25, 26, 27, 28, 29,
30, 31, 32, 33, 34, 35, 36, and 37

Cut Line

To Popaswewa

Topo. P. P. No. 6

Surveyor-General's Office,
Colombo, April 3, 1924.

Scale of 16 Chains to an Inch.

C. H. VINCE,
for Surveyor-General.

April 29, 1924.

L. L. HUNTER,
Special Officer.

Anuradhapura S. O. No. 1,165.

Order under Section 2 of "The Waste Lands Ordinances of 1897, 1899, 1900, and 1903,"
declaring Land to be Crown Property.

In the matter of the lands commonly called or known as Kolongahahenyaya, Katuwellagamakele, Katuwellagama-landa, &c., situate in the village of Katuwellagama, in the Medalassa tulana of Kalagam korale south of the Kalagam palata, in the North-Central Province, and of "The Waste Lands Ordinances of 1897, 1899, 1900, and 1903."

THE notice required by section 1 of "The Waste Lands Ordinances of 1897, 1899, 1900, and 1903," having been duly published in manner prescribed by that section in respect of the above-named lands (*vide* Notice No. 8,475), and no claim having been made to the said lands or to any interest therein within the period of three months from the date specified in the said notice, I, Louis Lucien Hunter, Special Officer appointed under section 28 of the said Ordinances, under and by virtue of the powers vested in me in that behalf by section 2 of the said Ordinances, do hereby on this 26th day of March, 1924, order and declare that the said lands, as more fully described herein below, situate in the village of Katuwellagama, in the Medalassa tulana of Kalagam korale south of the Kalagam palata, in the North-Central Province, and shown as lots 1, 2, 5, 6, 7, 8, 9, 10, 11, 12, 13, and 15 in block survey preliminary plan 887 and in the annexed diagram, and containing in extent 212 acres 2 rood and 39 perches, are the property of the Crown.

Description of the Lands referred to.

The following lots situate in the village of Katuwellagama, in the Medalassa tulana of Kalagam korale south of the Kalagam palata, in the North-Central Province, as described in the annexed diagram:—

Block survey preliminary plan 887.

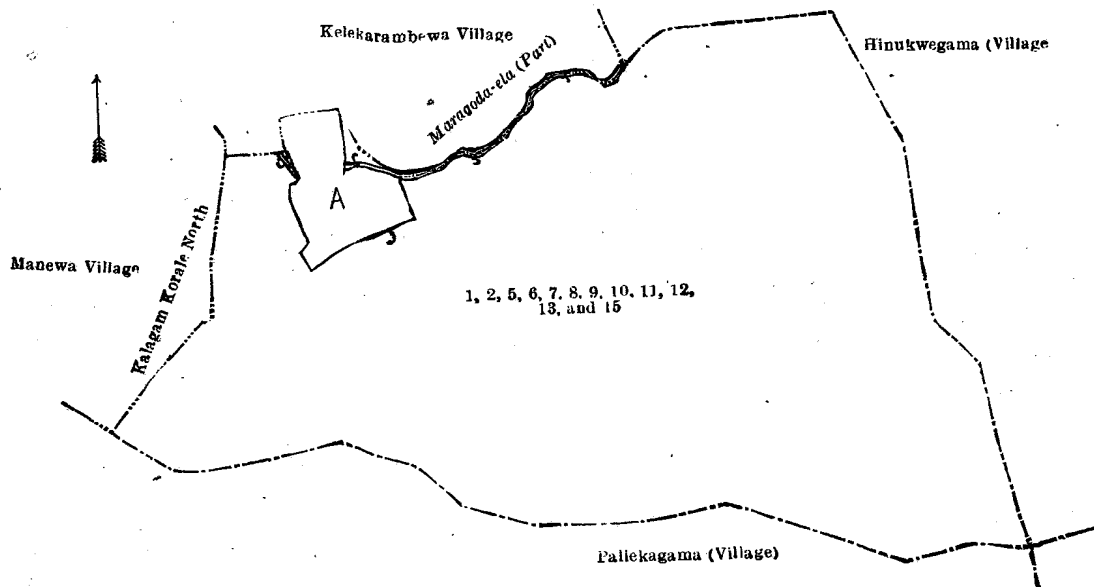
| Lot. | Name of Land. | Extent, A. R. P. | Lot. | Name of Land. | Extent, A. R. P. |
|------|--|------------------|-------|---|------------------|
| 1 .. | Kolongahahenyaya, Katuwellagama-kele, Katuwellagamalanda | 21 0 34 | 10 .. | Ihalakatuwellagama Wekanda (bund abandoned) | 0 2 37 |
| 2 .. | Ela (stream) | 0 0 7 | 11 .. | Katuwellagamawewa (tank and bund) | 14 3 15 |
| 5 .. | Moragoda-ela (stream) | 0 0 10 | 12 .. | Meegahahena (reservation for tank bund) | 1 0 14 |
| 6 .. | Akkaraidama, Kongaha-akkara | 0 1 36 | 13 .. | Meegahakumbura | 0 0 13 |
| 7 .. | Moragoda-ela (stream) | 0 0 39 | 15 .. | Katuwellagamamukalana | 10 0 22 |
| 8 .. | Indigalayaya, Katuwellagamakele, Ihala Katuwellagamawewa | 154 0 31 | | | |
| 9 .. | Katuwellagamamukalana | 9 2 21 | | | 212 2 39 |

and bounded as follows: on the north by the boundary of Kalagam korale north (the village limit of Kelekarambewa), the village limit of Hinukwegama; on the east by the village limit of Hinukwegama; on the south by the village limit of Pallekagama; on the west by the boundary of Kalagam korale north (the village limit of Manewa).

NOTE.—The following lots lying within the above-mentioned boundaries are excluded from this order, and their aggregate acreage of 8 acres 2 roods and 33 perches is not included in the acreage of 212 acres 2 roods and 39 perches given above:—

Block survey preliminary plan 887.

| Lot. | Name of Land. | Extent, A. R. P. |
|--------|---|------------------|
| A 3 .. | Meegahakumbura | 0 0 15 |
| A 4 .. | Akkaraidama, Kongaha-akkara, Meegahakumbura (T. Ps. 340,729, 340,733) | 8 2 18 |
| 14 .. | Not used | — |
| | | 8 2 33 |



Surveyor-General's Office,
Colombo, August 25, 1923.

Scale of 16 Chains to an Inch.

C. R. LUNDIE,
for Surveyor-General.

March 26, 1924.

I. L. HUNTER,
Special Officer.

Anuradhapura S. O. No. 1,166.

Order under Section 2 of "The Waste Lands Ordinances of 1897, 1899, 1900, and 1903,"
declaring Land to be Crown Property.

In the matter of the lands commonly called or known as Kebellagalamukalana, Matomgamalandukele, &c., situate in the village of Matomgama, in the Medalassa tulana of the Kalagam korale south of the Kalagam palata in the North-Central Province, and of "The Waste Lands Ordinances of 1897, 1899, 1900, and 1903,"

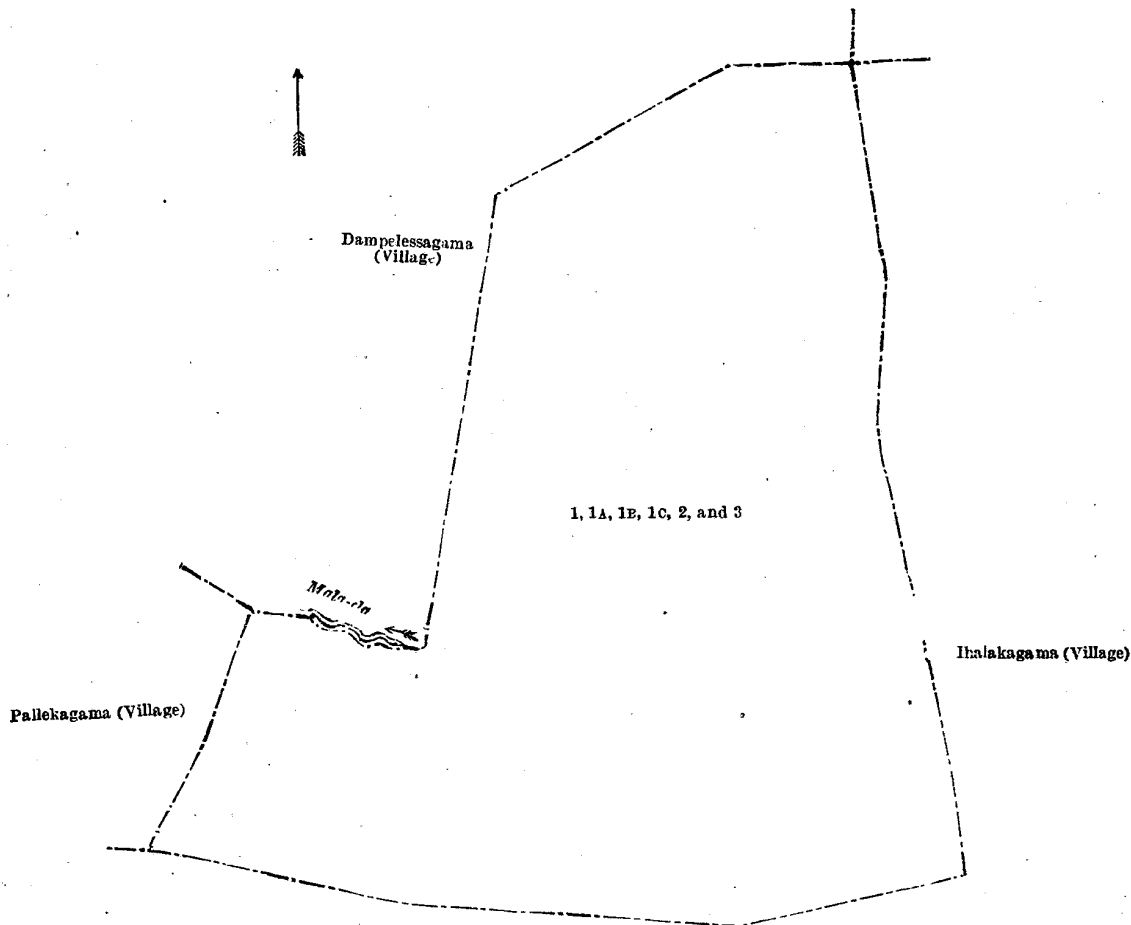
THE notice required by section 1 of "The Waste Lands Ordinances of 1897, 1899, 1900, and 1903," having been duly published in manner prescribed by that section in respect of the above-named lands (*vide* Notice No. 8,481), and no claim having been made to the said lands or to any interest therein within the period of three months from the date specified in the said notice, I, Louis Lucien Hunter, Special Officer appointed under section 28 of the said Ordinances, under and by virtue of the powers vested in me in that behalf by section 2 of the said Ordinances, do hereby on this 1st day of May, 1924, order and declare that the said lands, as more fully described herein below, situate in the village of Matomgama, in the Medalassa tulana of the Kalagam korale south of the Kalagam palata in the North-Central Province, and shown as lots 1, 1A, 1B, 1C, 2, and 3 in block survey preliminary plan 890 and in the annexed diagram, and containing in extent 80 acres 1 rood and 21 perches, are the property of the Crown.

Description of the Lands referred to.

The following lots situate in the village of Matomgama, in the Medalassa tulana of the Kalagam korale south, in the Kalagam palata of the North-Central Province, as described in the annexed diagram:—

| Block survey preliminary plan 890. | | | | Extent, A. R. P. |
|------------------------------------|--|----|----|------------------|
| Lot. | Name of Land. | | | |
| 1 .. | Kebellagalamukalana, Matomgamalandukele, Ketakelahena, Matomgamalanda, Matomgamawewa | .. | .. | 54 2 17 |
| 1A .. | Kebellagalamukalana and Matomgamalanda | .. | .. | 10 3 18 |
| 1B .. | Do. | .. | .. | 8 1 0 |
| 1C .. | Do. (reservation for bund) | .. | .. | 0 2 35 |
| 2 .. | Matomgamawekanda (palu tank bund) | .. | .. | 0 3 19 |
| 3 .. | Andarahena, Kebellagalahena | .. | .. | 5 0 12 |
| | | | | 80 1 21 |

and bounded as follows: on the north by the village limit of Dampelessagama; on the east and south by the village limit of Ihalakagama; and on the west by the village limits of Pallekagama and Dampelessagama.



Surveyor-General's Office,
Colombo, April 10, 1924.

Scale of 8 Chains to an Inch.

C. H. VINCE,
for Surveyor-General.

May 1, 1924.

L. L. HUNTER,
Special Officer.

PRELIMINARY NOTICES.

Matale Notice No. 8,643.

Notice under "The Waste Lands Ordinances of 1897, 1899, 1900, and 1903."

TAKE notice that unless within three months from July 11, 1924, the persons, if any, who claim any interest in the lands hereinafter mentioned or in any or more of such lands or to some interest therein make claim in person or in writing to the said lands or any of them or to some interest therein to M. T. Archibald, Esq., Special Officer appointed under section 28 of "The Waste Lands Ordinances of 1897, 1899, 1900, and 1903," at his office at Colombo:

Such Special Officer, in pursuance of the powers vested in him by the said Ordinances, will declare by writing under his hand that the said lands, or such of them as to which no claim has been made, are the property of the Crown.

M. T. ARCHIBALD,
Special Officer.

NOTE.—A claim to a right of way over the said lands or any of them is a claim to an interest in the land or lands.

Description of the Lands referred to.

The following lots situate in the village of Dimbulgomuwa of the Udugoda Udasiya pattu of the Matale North division of the Matale District of the Central Province:—

I.—Preliminary plan 7,422

| Lot. | Name of Land. | Extent, A. R. P. |
|------|--|------------------|
| 1 | Katuhena, Kirimetigodella, Koswattawattchena, and Anilewattchena (Gansabhawa road) | 0 1 33 |

and bounded as follows: on the north by T. P. 257,551, the village limit of Narangomuwa; on the east by T. P. 257,551, Kirimetigodella, Gallendahena *alias* Dodangastennehena belonging to the Crown, Anilewatta, Jamanarangahamullewatta, and Gederawatta sold by the Crown; on the south by Talagahagederawattuyaya (private); on the west by Anilewatta *alias* Moragahamullewatta claimed by Karunadevayalagedera Banduwa and others, Koswattawatta sold by the Crown, Katuhena claimed by Idangedera Kirihonda and others, T. P. 257,551, road to Ehelapola, T. P. 94,395.

II.—Preliminary plan 7,422.

| Lot. | Name of Land. | Extent, A. R. P. | Lot. | Name of Land. | Extent, A. R. P. |
|------|---|------------------|------|--|------------------|
| 24 | Berawaingewatta (reservation along the stream) | 0 0 28 | 44 | Pihilleroda (reservation along the stream) | 0 0 39 |
| 26 | Ritigahamullewatta and Pihillekotuwepillewa (Crown) | 0 0 9 | 47 | Stream | 0 2 31 |
| 43 | Pihilleroda (reservation along the stream) | 0 2 18 | | | 1 3 5 |

and bounded as follows: on the north by Berawaingewatta belonging to the Crown, Ritigahamullewatta sold by the Crown, Talagahagederawattuyaya (private), Ritigahamullepillewa claimed by Hornakaregedera Binduwa, Pihillekotuwepillewa claimed by Karunadevayalagedera Rankira, Pihillekotuwa claimed by Karunadevayalagedera Rankira, Pihillekotuwayaya (private), Gederawattuyaya (private), Pihillekotuwayaya (private), Irawalla claimed by Karunadevayalagedera Banduwa and others, Irawalla claimed by Hornakaregedera Binduwa and Howa; Jambugahamullekumburuyaya (private), Attikkagahakumbureirawalla claimed by Karunadevayalagedera Bandu and others, Attikkagahakumburuyaya (private); on the east by Alankarekumburepillawa claimed by the Ceylon Land and Produce Company and others; on the south by T. P. 136,878, North Matale Estate (private), Kalatuwa (North Matale Group) belonging to the Crown, North Matale Estate claimed by the Ceylon Land and Produce Company, Jambugahamullekumburuyaya (private), Amuneliyadda claimed by Idangedera Kirihonda and another; Jambugahamullekumburuyaya (private), Idangederawatta claimed by Idangedera Kummudu and others channel claimed by the Crown, Pihillewattayaya (private), Makulummullewatta sold by the Crown; and on the west by T. P. 94,395.

III.—Preliminary plan 7,422.

| Lot. | Name of Land. | Extent, A. R. P. | Lot. | Name of Land. | Extent, A. R. P. |
|------|--|------------------|------|--|------------------|
| 50 | Channel | 0 0 29 | 63 | Kalatuwahena (reservation along the Gansabhawa road) | 0 0 2 |
| 57 | Gansabhawa path | 0 2 10 | 68 | Gansabhawa path | 0 0 5 |
| 58 | Kalatuwa (reservation along the Gansabhawa road) | 0 0 4 | | | |
| 59 | Do. | 0 0 2 | | | 0 3 12 |

and bounded as follows: on the north by a stream, Idangederawatta claimed by Idangedera Kummudu and others, Jambugahamullekumburuyaya (private), Delgahamullekotuwa claimed by Hornakaregedera Binduwa and others, Kalatuwa claimed by Hornakaregedera Binduwa and others, North Matale Estate claimed by the Ceylon Land and Produce Company, Kalatuwa (North Matale Group) claimed by the Ceylon Land and Produce Company and the Crown, North Matale Estate (private); on the east by T. P. 136,878 and T. P. 106,843; on the south by the main road, T. P. 136,878, North Matale Estate (private), Kalatuwa (North Matale Estate) claimed by the Crown, North Matale Estate claimed by the Crown, Kalatuwa claimed by Hornakaregedera Binduwa and others, Kalatuwahena sold by the Crown, Kalatuwa claimed by Karunadevayalagedera Banduwa Sodha and others, Banagewatta claimed by Hornakaregedera Jangua and Happa, Pallinewatta claimed by Karunadevayalagedera Monika and others; and on the west by Pihillewattuyaya (private) and a footpath.

Further information regarding these lands can be obtained from the Settlement Officer, and plans of them from the Surveyor-General.

Anuradhapura Notice No. 8,644

Notice under "The Waste Lands Ordinances of 1897, 1899, 1900, and 1903."

TAKE notice that unless within three months from July 11, 1924, the persons, if any, who claim any interest in the lands hereinafter mentioned or in any one or more of such lands or to some interest therein make claim in person or in writing to the said lands or to any of them or to some interest therein to L. L. Hunter, Esq., Special Officer appointed under section 28 of "The Waste Lands Ordinances of 1897, 1899, 1900, and 1903," at his office at Colombo:

Such Special Officer, in pursuance of the powers vested in him by the said Ordinances, will declare by writing under his hand that the said lands, or such of them as to which no claim has been made, are the property of the Crown.

L. L. HUNTER,
Special Officer.

NOTE.—A claim to a right of way over the said lands or any of them is a claim to an interest in the land or lands.

Description of the Lands referred to.

The following lots situate in the village of Niyangama, in the Medalassa tulana of the Negamp ha korale of the North-Central Province:—

I.—Block survey preliminary plan 857.

| Lot. | Name of Land. | Extent, A. R. P. |
|------|---------------------|------------------|
| 4A | Pahalaniyangamawela | 0 0 8 |

and bounded as follows: on the north by Pahalaniyangamawela (private); on the east and south by Wekandapitiya (reservation for bund) declared the property of the Crown under the Waste Lands Ordinances; on the west by the Pahalaniyangamawela (private).

II.—Block survey preliminary plan 857.

| Lot. | Name of Land. | Extent, A. R. P. |
|------|---------------------|------------------|
| 4B | Pahalaniyangamawela | 0 0 3 |
| 4C | Do. | 0 0 8 |
| 4D | Do. | 0 0 19 |
| | | 0 0 30 |

and bounded as follows: on the north by the Pahalaniyangamawela (private); on the east and south by Wekandapitiya (reservation for bund) declared the property of the Crown under the Waste Lands Ordinances; on the west by the Pahalaniyangamawela (private).

Further information regarding these lands can be obtained from the Settlement Officer, and plans of them from the Surveyor-General.

Anuradhapura S. O. 19— 924.

Ratnapura Notice No. 8,645.

Notice under "The Waste Lands Ordinances of 1897, 1899, 1900, and 1903."

TAKE notice that unless within three months from July 11, 1924, the persons, if any, who claim and interest in the lands hereinafter mentioned or in any one or more of such lands or to some interest therein make claim in person or in writing to the said lands or to any of them or to some interest therein to W. T. Stace, Esq., Special Officer appointed under section 28 of "The Waste Lands Ordinances of 1897, 1899, 1900, and 1903," at his office at Colombo:

Such Special Officer, in pursuance of the powers vested in him by the said Ordinances, will declare by writing under his hand that the said lands, or such of them as to which no claim has been made, are the property of the Crown.

W. T. STACE,
Special Officer.

NOTE.—A claim to a right of way over the said lands or any of them is a claim to an interest in the land or lands.

Description of the Lands referred to.

The following lots situate in the village of Nugadande Ihalagama, in the Meda pattu of the Kuruwiti korale of the Ratnapura District, in the Province of Sabaragamuwa:—

Block survey preliminary plan 55.

| Lot. | Name of Land. | Extent, A. R. P. | Lot. | Name of Land. | Extent, A. R. P. |
|------|--|------------------|------|---|------------------|
| 1 | Hapugahahene-dola <i>alias</i> Erawak-dola (part of stream) | 0 2 23 | 22 | Delgahahenyaya | 9 1 30 |
| 2 | Elle-dola (stream) part of Elle-dolamukalana, Katuwemukalana | 0 1 20 | 23 | Pussehene-dola <i>alias</i> Delgahahene-dola (stream) | 0 2 12 |
| 3 | <i>alias</i> Katuwekelemukalana | 18 2 9 | 24 | Delgahahenyaya | 0 1 19 |
| 4 | Dikhena and Delgahahena | 10 3 36 | 25 | Delgahahenedeniya | 0 0 35 |
| 5 | Digarolle-dola (stream) | 1 2 21 | 26 | Ela (stream) | 0 0 8 |
| 6 | Dikhena | 7 1 38 | 27 | Hinduramahenekandedeniya | 0 1 15 |
| 7 | Do. | 7 1 15 | 28 | Delgahahena | 0 2 16 |
| 8 | Nawalahena | 0 3 11 | 29 | Ela (stream) | 0 0 21 |
| 9 | Do. | 23 2 34 | 31 | Hikgahahena, Boraliwatennthena, Uraennunuhena, Heendehigahahena, Puwakarambehena, Diya-galahena, and Gorokadolehena | 143 2 17 |
| 10 | Welkanemukalana | 3 3 26 | 32 | Hikgahahene-dola (stream) | 0 1 2 |
| 11 | Nawalahena | 0 3 27 | 33 | Gansabhawa road | 0 3 5 |
| 12 | Dola (stream) | 0 1 6 | 34 | Delgahahena | 3 3 6 |
| 13 | Karagalpotehena | 9 0 19 | 35 | Erawak-oya (stream) | 5 1 2 |
| 14 | Katuwemukalana | 21 0 20 | 36 | Delgahahena, Gonakepugalpotttehena, and Heendehigahahena | 7 2 16 |
| 15 | Katuwekele-dola (stream) | 1 0 8 | 37 | Katuwe-dola <i>alias</i> Miniranpatale-dola (stream) | 0 3 25 |
| 16 | Katuwemukalana | 0 1 18 | 38 | Katuwemukalana | 0 0 12 |
| 17 | Do. | 0 3 17 | 38A | Do. (reservation for stream) | 0 3 22 |
| 18 | Delgahahena | 3 0 25 | | | |
| 19 | Delgahahenyaya | 1 0 9 | | | |
| 20 | Delgahahenedeniya | 1 2 0 | | | |

| Lot. | Name of Land. | Extent, A. R. P. | Lot. | Name of Land. | Extent, A. R. P. |
|------|---|------------------|------|---|------------------|
| 40 | Dikhena, Digarollehena, Kahambiliyayahena, Pelungalahena, Kolamedewhena, Deldolehena, Ittawelgalehena <i>alias</i> Waturalindagawahena, Galapallehena, and Melapolehena | 108 3 15 | 103 | Diyagaladeniya <i>alias</i> Ginigalbindinadeniya | 0 0 37 |
| 41 | Gomaragalakandemukalana | 37 0 29 | 104 | Do. | 0 0 37 |
| 42 | Kelewilahena and Annakkagalehena | 2 3 21 | 105 | Erawak-oya (stream) part of | 0 2 22 |
| 44 | Ela (stream) | 0 0 17 | 106 | Ginigalbindinadeniyehena | 0 1 29 |
| 45 | Dola (do.) | 0 0 22 | 107 | Gansabhawa road | 0 1 22 |
| 46 | Annakkagalahene-dola <i>alias</i> Waturalindenwetuna dola (stream) | 0 1 13 | 111 | Ganmeddekumbureowita | 0 3 32 |
| 46B | Do. | 0 0 1 | 114 | Ganmeddeowita | 0 1 14 |
| 47 | Kolamedewdeniya | 1 0 1 | 118 | Agalawatta | 1 0 26 |
| 48 | Kolamedewdeniya-dola (stream) | 0 0 8 | 121 | Gedaragawahena | 0 3 22 |
| 49 | Kolamedewhenedeniya | 0 0 38 | 123 | Gansabhawa road | 0 2 9 |
| 50 | Pinnakolahena <i>alias</i> Galapallehene-mukalana | 15 3 26 | 123B | Do. | 0 0 2 |
| 51 | Dawatagahahena, Dummalehena, Melapolehena, and Gama-arambehena | 17 1 15 | 124 | Kosgahahenedeniya | 0 2 1 |
| 56 | Gama-arambe-ela (stream) | 0 0 15 | 125 | Baruwalehena | 8 2 6 |
| 57 | Gama-arambehena, Gonakepugalpottihena, and Heendehigahahena | 7 0 8 | 126 | Kandewatte-dola (stream) | 1 1 7 |
| 59 | Heendehigahahena | 0 1 25 | 127 | Wilehena and Gedaragawahena | 10 3 24 |
| 60 | Heendehigahawatta | 0 0 24 | 128 | Footpath | 0 0 18 |
| 67 | Gama-arambe-dola (stream) | 0 1 26 | 131 | Welle-ela (stream) | 0 0 7 |
| 68 | Puwakarambehewatta | 0 3 21 | 136 | Gansabhawa road | 0 0 7 |
| 69 | Hinduramagekandemukalana <i>alias</i> Diyagalamukalana | 9 1 9 | 138 | Galapitaokandaowita <i>alias</i> Udakadagewatteowita | 0 1 5 |
| 70 | Gorakadolahenewatta | 2 2 9 | 141 | Welagawa-asweddumaowita | 0 1 26 |
| 72 | Ela (stream) | 0 0 16 | 143 | Kuranagedeniya | 0 2 25 |
| 74 | Gansabhawa road | 0 1 14 | 144 | Wilekumburedeniya <i>alias</i> Wiledeniya | 1 1 1 |
| 79 | Pinnakolahena-dola (stream) | 0 0 39 | 145 | Galapitaokandehena, Minuanwilahena, Kaladiyawalahena, Kosgahahena, Kuranagehena, Tippalehena, Baruwalehena, Kandawattehena, and Ketagalgodehena, Puranagehena | 87 0 26 |
| 80 | Kolamedewdeniya-dola (stream) | 0 1 33 | 146 | Kosgahahenemukalana | 20 1 4 |
| 81A | Koklegmemukalana (reservation for stream) | 2 1 22 | 147 | Minuanwilahenedeniya | 0 2 14 |
| 81B | Do. (do.) | 0 1 6 | 148 | Kaladiyawalahene-dola (stream) | 0 2 20 |
| 81C | Do. (do.) | 0 0 13 | 149 | Kuranagehena <i>alias</i> Kandawattehena | 6 0 30 |
| 82 | Mawatahenemukalana | 7 0 13 | 150 | Miriyaodamukalana, Kaladiyawalahenamukalana | 26 2 15 |
| 83 | Galandehena | 3 1 19 | 151 | Miriyaodahena <i>alias</i> Udakadagehena | 3 1 33 |
| 84 | Mawatahena and Alahitideniyehena | 33 0 36 | 152 | Do. | 1 0 29 |
| 85 | Stream | 0 0 5 | 153 | Maha-dola (stream) part of | 1 1 20 |
| 85A | Do. | 0 0 1 | 154 | Mala-ela (stream) | 0 0 13 |
| 86A | Moragahahenemukalana (reservation for stream) | 0 1 16 | 156 | Dikweledeniya | 1 1 4 |
| 86B | Moragahahenemukalana (do.) | 1 0 34 | 157 | Gansabhawa road | 0 2 22 |
| 87A | Stream | 0 0 2 | 158 | Dikwelehena, Miriyaodahena, Amunehena | 14 1 32 |
| 88 | Kokatiya-dola (stream) | 2 3 6 | 159 | Miriyaodahenewatta | 0 3 11 |
| 90 | Dawatagahahena | 0 2 39 | 160 | Dikweleowita | 2 3 1 |
| 91 | Dawatagahahenewatta | 0 0 37 | 161 | Do. | 0 1 1 |
| 92 | Elagawapolwatta | 0 1 25 | 163 | Alutwatta | 0 1 12 |
| 95 | Nakarewattehena | 0 2 27 | 164 | Amunewatta | 0 0 36 |
| 99 | Gorakadolahena | 0 3 3 | 166 | Kaladiyawalahena | 2 0 11 |
| 100 | Goraka-dola (stream) | 0 0 29 | 167 | Kaladiyawaladeniya | 0 1 10 |
| 101 | Diyagala-ela <i>alias</i> Indole-ela (stream) | 0 0 17 | 168 | Do. | 0 1 39 |
| 102 | Ginigalbindinadeniyehena | 0 0 37 | 170 | Kaladiyawalahena <i>alias</i> Minuanwilahenedeniya | 0 1 17 |
| | | | 171 | Part of Danduinehene-dola (stream) | 0 3 17 |

752 0 33

and bounded as follows: on the north by the village limit of Karandana, a part of Hapugahahene-dola (the village limit of Karandana) a part of Elle dola (the village limit of Kiriporuwa), the village limit of Kiriporuwa; on the east by the village limits of Erepola and Hindurangala; on the south by the village limit of Karandana, a part of Danduinehene-dola (the village limit of Karandana), the village limit of Karandana; and on the west by a part of Maha dola (the village limit of Karandana), part of Erawak-oya (the village limit of Karandana), the village limit of Karandana.

NOTE.—The following lots lying within the above-mentioned boundaries are excluded from this notice, and their aggregate acreage of 145 acres 3 roods and 28 perches is not included in the acreage of 752 acres and 33 perches given above:—

Block survey preliminary plan 55.

| Lot. | Name of Land. | Extent, A. R. P. | Lot. | Name of Land. | Extent, A. R. P. |
|-------|--|------------------|------|--|------------------|
| 21 | Delgahahenewatta | 1 1 29 | A 62 | Gama-arambekumbura | 0 0 11 |
| 30 | Hikgahahenewatta | 4 3 10 | A 63 | Gama-arambewatta | 0 3 37 |
| 38 | Katuwemukalana | 6 0 19 | A 64 | Do. | 0 1 15 |
| 39 | Do. | 9 2 34 | A 65 | Borakadewatta | 0 1 18 |
| A 43 | Alahitideniya | 0 3 20 | A 66 | Godellewatta | 1 0 13 |
| A 43A | Do. (reservation for stream) | 0 0 2 | A 71 | Kiriwandolewatta | 0 2 1 |
| A 46A | Annakkagalahene-dola (stream) | 0 0 22 | A 73 | Borakadewatta, Dankumburewatta, Godellewatta | 2 0 3 |
| A 52 | Dummalehenewatta | 1 0 21 | A 75 | Dankumburagekumbura and Middelagahakumbura | 1 3 11 |
| A 53 | Gama-arambewatta | 0 1 31 | A 76 | Borakadewatta, Dankumburewatta, Kekiriwatta, Naidamullewatta, and Polwatta | 7 1 26 |
| A 54 | Gama-arambekumbura | 0 1 24 | A 77 | Nakarewatta | 2 2 22 |
| A 55 | Gama-arambewatta <i>alias</i> Polkotuwewatta | 1 0 7 | | | |
| A 58 | Heendehigahawatta | 0 3 6 | | | |
| A 61 | Do. | 0 2 33 | | | |

| Lot. | Name of Land. | Extent, A. R. P. | Lot. | Name of Land. | Extent, A. R. P. |
|----------|--|------------------|-----------|---|------------------|
| A 78 .. | Dawatagahahenewatta | .. 2 2 24 | A 122 .. | Maragahahenemukalana | .. 0 3 30 |
| A 81 .. | Koklegmemukulana and Annakka-galamukalana | .. 20 3 18 | A 123A .. | Gansabhawa road | .. 0 0 20 |
| A 85B .. | Mala-dola (stream) | .. 0 0 11 | A 129 .. | Miyangahaliadda, Udakadage-kumbura, Godakumbura, Agaliyakumbura, and Unapandure-kumbura | .. 3 3 9 |
| A 86 .. | Maragahahenemukalana | .. 22 0 16 | A 130 .. | Godakumbureowita | .. 0 0 20 |
| A 87 .. | Mala-dola (stream) | .. 0 0 27 | A 132 .. | Eriyaowitawatta, Udaganduragewatta, and Kokatiyaelewatta (T. P. 127,006) | .. 5 0 39 |
| A 89 .. | Dawatagahahenewatta | .. 1 1 9 | A 133 .. | (Not used) | .. — |
| A 93 .. | Elagawapolwatta | .. 0 2 33 | A 134 .. | Eriyaowita | .. 1 1 4 |
| A 94 .. | Nakarewatta | .. 0 1 22 | A 135 .. | Kitulgahakenetiya | .. 0 1 2 |
| A 96 .. | Ihalagamawatta | .. 1 0 1 | A 137 .. | Do. | .. 0 0 13 |
| A 97 .. | Godellewatteowita | .. 2 1 18 | A 139 .. | Galapitaokandewatta | .. 0 2 17 |
| A 98 .. | Kiriwandolewatta | .. 0 1 18 | A 140 .. | Kuranagewatta | .. 0 2 5 |
| A 108 .. | Puhuwalawatta | .. 0 3 0 | A 142 .. | Welagawa-aswedduma, Miyana-gahaliyadda, Weralugahakumbura, and Wilekumbura | .. 4 2 2 |
| A 109 .. | Puwakwatta | .. 0 3 13 | 155 .. | Welamitiullewatta | .. 0 2 3 |
| A 110 .. | Godellewatta <i>alias</i> Talgahawatta | .. 1 2 11 | B 162 .. | Godayayewatta and Amunehenewatta | .. 3 0 21 |
| A 112 .. | Gammeddekumbura | .. 1 3 29 | B 165 .. | Amunehenewatta | .. 0 0 39 |
| A 113 .. | Ranhotiyagekumbura | .. 1 0 5 | 169 .. | Kaladiyawalahena | .. 7 3 12 |
| A 115 .. | Polwatta | .. 0 1 22 | | | |
| A 116 .. | Gorakagahakumbura <i>alias</i> Ranhotiyagekumbura | .. 1 1 7 | | | 145 3 28 |
| A 117 .. | Udahawatta, Waduwalandewatta, and Gorakgahawatta (T. Ps. 127,007, 127,321, 134,941, and 134,942) | .. 10 1 2 | | | |
| A 119 .. | (T. P. 300,641) Maragahahena | .. 1 1 26 | | | |
| A 120 .. | Gedaragawahena | .. 0 1 25 | | | |

Further information regarding these lands can be obtained from the Settlement Officer, and plans of them from the Surveyor-General.

Ratnapura S. O. 8—1924.

LAND SALES IN THE CENTRAL PROVINCE.

No. 2,743, C. P.—The Assistant Government Agent, Nuwara Eliya, will on Monday, August 25, 1924, at 10 A.M., at his office in Nuwara Eliya, put up to auction, for sale or settlement, or will otherwise dispose of, the under-mentioned portions of Crown land, in accordance with the regulations of Government regarding land sales. Twenty-five allotments of land situated in the Walapane division of the Nuwara Eliya District of the Central Province.

| Lot. | Name of Land. | Preliminary plan 7,645. Village—Tibbotugoda. Name of Applicant. | Claimant—Crown. Description. | Extent. A. R. P. | Upset price per acre, Rs. |
|--|---|---|------------------------------|------------------|---------------------------|
| 1 | Pallawattahena <i>alias</i> Godamadahena <i>alias</i> Dambakelehena <i>alias</i> Dunpelessahena <i>alias</i> Kalugalaellahena | Mr. F. C. Liesching of Kandy | Patana and chena | 17 1 25 | 110 |
| Claimant—Crown (leased to Dewatagedara Muhandiram of Tibbotugoda). | | | | | |
| 2 | Godamadawatta | — | Native garden | 0 3 16 | 110 |
| 3 | Do. | — | do. | 0 0 19 | 110 |
| Claimant—Crown (reservation for road and stream). | | | | | |
| 4 | Pallawattahena <i>alias</i> Godamadahena <i>alias</i> Dunpelessahena | — | Jungle | 3 1 29 | —* |
| Claimant—Crown (reservation for oya). | | | | | |
| 5 | Pallawattahena <i>alias</i> Dunpelessahena | — | Jungle | 0 1 28 | —* |
| Claimant—Crown. | | | | | |
| 6 | Dodangollahena | Mr. F. C. Liesching of Kandy | Patana | 11 1 22 | 110 |
| Claimant—Crown (encroachment by the applicant). | | | | | |
| 7 | Ni dandahena | — | Tea | 1 1 35 | 1,000† |
| 8 | Do. | — | do. | 0 0 14 | 1,000† |
| 9 | Do. | — | do. | 0 1 11 | 1,000† |
| 10 | Do. | — | do. | 0 1 6 | 1,000† |
| Preliminary plan 7,646. Village—Denambure. Claimant—Crown. | | | | | |
| 1 | Galabodatenne <i>alias</i> Huriaendimulla <i>alias</i> Endoruwahena | Mr. F. Liesching of Kandy | Patana and chena | 25 1 19 | 110 |
| 2 | Galabodatenna <i>alias</i> Huriaendimulla | do. | do. | 6 0 5 | 110 |
| Claimant—Crown (reservation along the stream). | | | | | |
| 3 | Galabodatenna <i>alias</i> Huriaendimulla | — | Jungle, patana, and chena | 2 1 26 | —* |
| Claimant—Crown (reservation for footpath). | | | | | |
| 4 | Galabodatenna <i>alias</i> Huriaendimulla <i>alias</i> Endoruwahena | — | Jungle, patana, and chena | 0 2 21 | —* |
| Claimant—Crown. | | | | | |
| 5 | Gurukandurahena | Mr. H. C. Paterson of Neludandahinna | Jungle, patana, and chena | 2 2 9 | 110 |

| Village—Neludandahinna. Claimant—Crown. | | | | Extent. | Upset price |
|--|---|--------------------------------------|---|----------|---------------|
| Lot. | Name of Land. | Name of Applicant. | Description. | A. R. P. | per acre, Rs. |
| 6 | Kandeketiyaehena | Mr. H. C. Paterson of Neludandahinna | Patana and chena | 1 1 31 | 110 |
| 7 | Do. | — | Patana and chena (to be reserved for cemetery) | 1 0 1 | —* |
| 8 | Do. | — | Ditto (reservation for road) | 0 0 12 | —* |
| Preliminary plan 7,235. Village—Kalaganwatta. Claimant—Crown. | | | | | |
| 1 | Ritigollepudamehena | Nawalagedera Kiriwanthe | Chena partly aswed-dumized | 2 2 29 | 75 |
| 2 | Ditto <i>alias</i> Ritigollepudameaswedduma | do. | Paddy field | 0 0 9 | 75 |
| 8 | Madugashena | — | Chena (encroachment by Kumbukollegedera Vidane) | 1 2 11 | 35 |
| Preliminary plan 7,402. Village—Arukwatta. Claimants—Bogodagedera Appu Naide and Balahami of Teripeha. | | | | | |
| 1 | Hathaware | Hinguruwele Wannakurala | Chena | 1 0 13 | 25 |
| Claimant—Crown. | | | | | |
| 2 | Gederakumburekele-aswedduma | A. J. Fernando of Kalaganwatta | Paddy field | 1 1 25 | 25† |
| Preliminary plan 7,406. Village—Arukwatta. Claimants—Yompanagedera Ukku Banda, Punchirala Banda, and Medagedera Banda. | | | | | |
| 1 | Agawatelanda | A. B. Udawela, <i>ex</i> Korala | Chena (reservation for oya and road) | 1 1 35 | —* |
| 2 | Do. | do. | Chena | 4 2 14 | 25 |

* Not for sale.

† For settlement.

Further particulars regarding these lands can be obtained from the Assistant Government Agent, Nuwara Eliya, and plans of them from the Surveyor-General.

Colonial Secretary's Office,
Colombo, July 5, 1924.

CECIL CLEMENTI,
Colonial Secretary.

No. 2,744, C. P.—The Assistant Government Agent, Nuwara Eliya, will on Monday, August 25, 1924, at 10 A.M., at his office in Nuwara Eliya, put up to auction, for sale or settlement, or will otherwise dispose of, the under-mentioned portions of Crown land, in accordance with the regulations of Government regarding land sales. Three allotments of land situated in the Uda Hewaheta division of the Nuwara Eliya District of the Central Province.

| Preliminary plan 7,616. Village—Wegama. | | | | Extent. | Upset price |
|--|----------------|--------------------------------------|----------------------------------|----------|---------------|
| Lot. | Name of Land. | Name of Applicant. | Description. | A. R. P. | per acre, Rs. |
| 1 | Kiralamaditha | Huriarawegedera Mudalihami of Wegama | Chena cultivated with vegetables | 2 2 27 | 100 |
| 2 | Do. | — | Patana (reservation for kandura) | 1 1 37 | —* |
| Preliminary plan 7,165. Village—Maratuwela | | | | | |
| 1 | Dehiattepatana | K. T. Amaris Silva of Maratuwela | Chena partly aswed-dumized | 0 1 32 | 80† |

* Not for sale.

† Readvertised.

Further particulars regarding these lands can be obtained from the Assistant Government Agent, Nuwara Eliya, and plans of them from the Surveyor-General.

Colonial Secretary's Office,
Colombo, July 5, 1924.

CECIL CLEMENTI,
Colonial Secretary.

LAND SALES IN THE SOUTHERN PROVINCE.

No. 4,147, S. P.—The Government Agent, Southern Province, will on Thursday, August 21, 1924, at 1 P.M., at his office in Galle Kachcheri, put up to auction, for sale or settlement, or will otherwise dispose of, the under-mentioned portions of Crown land, in accordance with the regulations of Government regarding land sales. Ten allotments of land situated in the Wellaboda pattu division of the Galle District of the Southern Province.

| Preliminary plan 12,165. Village—Mandakanda. Claimant—P. H. Sinno. | | | | Extent. | Upset price |
|--|--|---------------------------------------|------------------------------|----------|---------------|
| Lot. | Name of Land. | Name of Applicant. | Description. | A. R. P. | per acre, Rs. |
| 8 | Batadombagahamanana <i>alias</i> Talgahawattebedda | H. H. Babel | Contains cinnamon Plantation | 0 0 30 | 66 7 50 |
| Preliminary plan 12,241. Village—Pollewa. Claimant—Crown. | | | | | |
| 1 | Pattrakatiyekele <i>alias</i> haulte | Naiduwahandi Babanis of Batapola | Chena | 0 2 35 | 90 |
| 1A | Do. | do. | do. | 0 0 35 | 90 |
| 1B | Do. | do. | do. | 0 0 15 | —* |
| Preliminary plan 12,499. Village—Magala South. Claimant—Crown. | | | | | |
| 1 | Indigahaudumulla <i>alias</i> gulugallabedda | An-Bolandahakura Amisa of Karandeniya | Deniya | 0 2 8 | 76 |
| 2 | Do. | do. | Patana | 0 0 39 | —* |
| 3 | Do. | do. | Jungle | 1 0 31 | 84 |

Preliminary plan 12,509. Village—Magala South. Claimant—Pauluwahakuru Babussa.

| Lot. | Name of Land. | Name of Applicant. | Description. | Extent. A. R. P. | Upset price, per acre, Rs. |
|------|------------------|---------------------------------------|-------------------|---------------------|-------------------------------|
| 1 | Pateweleudumulla | Tusayahakuru Loidiris of Mada-kumbura | Chena Plantation | 0 3 22 | 50 |
| | | Claimant—Bolandahakuru Umaneris. | | — | 9 70 |
| 2 | Pateweleudumulla | Tusayahakuru Loidiris of Mada-kumbura | Garden Plantation | 0 0 14 | 50 |
| | | Claimant—Crown. | | — | 9 |
| 3 | Pateweleudumulla | Tusayahakuru Loidiris of Mada-kumbura | Low Jungle | 2 0 15 | 50 |
| | | Claimant—Bolandahakuru Noni. | | | |
| 4 | Pateweleudumulla | Tusayahakuru Loidiris of Mada-kumbura | Owita Plantation | 0 1 10 | 50 |
| | | Claimant—Crown. | | — | 3 |
| 5 | Pateweleudumulla | Tusayahakuru Loidiris of Mada-kumbura | Low jungle | 1 1 1 | 50 |
| 6 | Do. | do. | do. | 0 0 14 | —* |

* Reservation (not for sale).

Further information regarding these lands can be obtained from the Government Agent, Southern Province, and their plans from the Surveyor-General.

Colonial Secretary's Office,
Colombo, July 5, 1924.

CECIL CLEMENTI,
Colonial Secretary.

No. 4,148, S. P.—The Government Agent, Southern Province, will on Thursday, October 2, 1924, at 1 P.M., at his office in Galle Kachcheri, put up to auction, for sale or settlement, or will otherwise dispose of, the under-mentioned portions of Crown land, in accordance with the regulations of Government regarding land sales. An allotment of land situated in the Four Gravets division of the Galle District of the Southern Province.

Preliminary plan 10,931. Village—Ankokkawala.

| Lot. | Name of Land. | Name of Applicant. | Description. | Extent. A. R. P. | Upset price per acre, Rs. |
|------|---|-----------------------------|------------------------|---------------------|------------------------------|
| 1 | Minuandenyekanda or Gal-pottekanda or Puhulhena | Yakgaha Hakuruhewage Dorape | Piloris of High jungle | 1 0 5 | 300* |

* Value of land per acre with mining rights.

Further information regarding this land can be obtained from the Government Agent, Southern Province, and its plan from the Surveyor-General.

Colonial Secretary's Office,
Colombo, July 5, 1924.

CECIL CLEMENTI,
Colonial Secretary.

No. 4,149, S. P.—The Government Agent, Southern Province, will on Tuesday, September 16, 1924, at 1 P.M., at his office in Galle Kachcheri, put up to auction, for sale or settlement, or will otherwise dispose of, the under-mentioned portions of Crown land, in accordance with the regulations of Government regarding land sales. Nine allotments of land situated in the Gangaboda pattu division of the Galle District of the Southern Province.

Preliminary plan 12,216. Village—Baddegama East. Claimant—(1) W. Eboris, (2) W. Hinnibaba.

| Lot. | Name of Land. | Name of Applicant. | Description. | Extent. A. R. P. | Upset price per acre, Rs. |
|------|--------------------------------|--|-----------------------------|---------------------|------------------------------|
| 3 | Ellekanda alias Millagastalawa | Wattage Eboris of Baddegama | Contains coconut Plantation | 1 0 0 | 50 |
| | | | | — | 4 25 |
| 4 | Weniyarakande-Millagahawatta | Mr. C. B. Barber of Gilcroft estate, Baddegama | Native garden Plantation | 0 2 6 | 185* |
| | | Claimant—Denuwehakuruge Arnolis. | | — | 25 |
| 5 | Halpankossewatta | Mr. C. B. Barber of Gilcroft estate, Baddegama | Native garden Plantation | 0 1 1 | 185* |
| | | Claimant—Talpehakuru Adoris. | | — | 4 40 |
| 6 | Halpankossewatta | Mr. C. B. Barber of Gilcroft estate, Baddegama | Native garden Plantation | 0 1 4 | 185* |
| | | | | — | 13 |
| 7 | Do. | do. | Native garden Plantation | 0 0 34 | 185* |
| | | Claimant—Crown. | | — | 1 50 |
| 8 | Weniyarakanda | Mr. C. B. Barber of Gilcroft estate, Baddegama | Low jungle | 23 2 2 | 195* |
| 8A | Do. | do. | Jungle lately cleared | 0 0 14 | 185* |
| | | Claimant—Talpe Hakuruge Cornelis. | | | |
| 9 | Weniyarakanda-addarawatta | Mr. C. B. Barber of Gilcroft estate, Baddegama | Native garden Plantation | 0 1 24 | 185* |
| | | Claimant—Kosgallanadurage Uparis. | | — | 8 |
| 10 | Weniyarakanda-addarawatta | Mr. C. B. Barber of Gilcroft estate, Baddegama | Native garden Plantation | 0 2 16 | 185* |
| | | Claimant—Crown. | | — | 11 12 |
| 11 | Weniyarakanda | Mr. C. B. Barber of Gilcroft estate, Baddegama | Low jungle | 1 2 12 | —† |
| 12 | Do. | do. | do. | 0 0 10 | —† |

* Value of land per acre with mining rights.

† Reservation (not for sale).

Further information regarding these lands can be obtained from the Government Agent, Southern Province, and their plans from the Surveyor-General.

Colonial Secretary's Office,
Colombo, July 5, 1924.

CECIL CLEMENTI,
Colonial Secretary.

No. 4,150, S. P.—The Assistant Government Agent, Hambantota, will on Tuesday, August 26, 1924, at 1 P.M., at Middeniya Circuit bungalow, put up to auction, for sale or settlement, or will otherwise dispose of, the under-mentioned portions of Crown land, in accordance with the regulations of Government regarding land sales. Twenty-one allotments of land situated in the East Giruwa pattu division of the Hambantota District of the Southern Province.

| Lot. | Name of Land. | Final village plan 396. Village—Middeniya. | | Description. | Extent. | | |
|--------|------------------|--|---|--------------|---------|----|---------|
| | | Name of Applicant. | | | A. | R. | P. |
| 56 | Talagahawatta | .. | Abeysinghe Kankanange Punchi Appu | .. | Garden | .. | 0 2 32 |
| 102C | Kammalawatta | .. | Encroachment by Heelagamacharige Wellunhamy | .. | do. | .. | 0 0 15 |
| 102D | Bomigahawatta | .. | Koralakankanange Don Juwanis | .. | do. | .. | 0 3 36* |
| 109A | Ikkangahawatta | .. | Pathinayakage Simanhamy | .. | do. | .. | 0 0 35† |
| 135AS | Kadawadugodahena | .. | do. | .. | Chena | .. | 0 3 24† |
| 135AT | Kapuhengodella | .. | Koralekankanange Don Juwanis | .. | do. | .. | 0 0 24* |
| 135AV | Maragahawatta | .. | Encroachment by Yaddehige Adanhamy | .. | Garden | .. | 0 1 25 |
| 135AW | Galgodahena | .. | Yaddehige Juwanis Appu | .. | Chena | .. | 1 0 8 |
| 135AY | Maragahawatta | .. | Encroachment by Yaddehige Adanhamy | .. | Garden | .. | 0 1 12 |
| 135BA | Ikkangahawatta | .. | Encroachment by Pathinayakage Simahamy | .. | do. | .. | 0 2 24 |
| 135K1 | Dangahakoratuwa | .. | Encroachment by Manampedige Andrishamy | .. | do. | .. | 0 0 13 |
| 135BR | Do. | .. | do. | .. | do. | .. | 0 0 38 |
| 135BS | Do. | .. | Imatuwage Don Andrias for Jasinge Davithhamy | .. | Chena | .. | 1 0 31 |
| 135BV | Kattadiyahena | .. | Yaddehige Juwanis Appu | .. | do. | .. | 2 0 21 |
| 135BW | Do. | .. | Encroachment by Jayawickrama Arachige Heen Appu | .. | Garden | .. | 0 2 3 |
| 135BK | Wewehena | .. | Don Theodoris Jayawickrama | .. | Chena | .. | 2 0 0 |
| 135BY | Daminagahahena | .. | Middeniya Achige Nikulashamy | .. | do. | .. | 0 3 27 |
| 135CA | Do. | .. | do. | .. | do. | .. | 0 0 11 |
| 135AZ | Galgodahena | .. | Arachi Kapuge Don Dionis Appuhamy | .. | do. | .. | 0 2 10 |
| 135AZ1 | Do. | .. | do. | .. | do. | .. | 0 0 29 |
| 102H | Beligaskoratuwa | .. | Pelige Don Davith | .. | do. | .. | 1 3 23 |

* Will be sold together.

† Will be sold together.

Upset price of these lots will be notified at the time of sale. Further information regarding these lands can be obtained from the Assistant Government Agent, Hambantota, and plans of them from the Surveyor-General.

Colonial Secretary's Office,
Colombo, July 8, 1924.

CECIL CLEMENTI,
Colonial Secretary.

No. 4,151, S. P.—The Assistant Government Agent, Hambantota, will on Monday, August 25, 1924, at 1 P.M., at Middeniya Circuit bungalow, put up to auction, for sale or settlement, or will otherwise dispose of, the under-mentioned portions of Crown land, in accordance with the regulations of Government regarding land sales. Thirty-nine allotments of land situated in the East Giruwa pattu division of the Hambantota District of the Southern Province.

| Lot. | Name of Land. | Final village plan 390. Village—Ulahitiyawa. | | Description. | Extent. | | |
|------|--|--|---|--------------|---------|----|---------|
| | | Name of Applicant. | | | A. | R. | P. |
| 37Q | Kongahahena | .. | Ranatun Arachige Don Samel | .. | Chena | .. | 2 0 9 |
| 37P5 | Kaputugodahena | .. | Nedungodage Madduma Appu | .. | do. | .. | 1 3 39 |
| 50BE | Rukattanagahawatta | .. | Encroachment by Wickramage Heen Appu's son Deonis | .. | Garden | .. | 0 0 14 |
| 50BF | Do. | .. | Wickramage Dineshamy | .. | Chena | .. | 0 3 34 |
| 23AA | Gulugahamandiyemaditta <i>alias</i> Manugawattegoda | .. | Final village plan 393. Village—Labuhengoda. Don Eliás Karunanayaka | .. | Chena | .. | 2 0 28 |
| 23AB | Maragahawatta | .. | Encroachment by Don Methias Ratnayaka | .. | Garden | .. | 0 0 25 |
| 23AC | Ketikalagahawatta | .. | Encroachment by Witharanage Dingihamy | .. | do. | .. | 0 0 19 |
| 23AD | Do. | .. | do. | .. | do. | .. | 0 0 10 |
| 23AE | Medawatta | .. | Encroachment by Witharanage Devenuhamy | .. | do. | .. | 0 2 7 |
| 23AF | Maragahawatta | .. | Witharanage Don Siman | .. | Chena | .. | 4 1 0 |
| 23AG | Dangahawatta | .. | Encroachment by Witharanage Mudalihami | .. | Garden | .. | 0 2 32 |
| 23AH | Bogahawatta | .. | Encroachment by Don Mathes Karunanayaka | .. | do. | .. | 0 0 15 |
| 23AI | Kahatagahawatta | .. | Encroachment by Witharanage Don Carolis | .. | do. | .. | 0 0 38 |
| 23R | Ketikalagahawatta | .. | Witharanage Don Carolis | .. | Chena | .. | 1 1 14* |
| 23R1 | Bulugahawatta | .. | Encroachment by Senarat Ratnayakage Peneris | .. | Garden | .. | 0 0 26 |
| 23v1 | Ketikalagahahena | .. | Witharanage Don Carolis | .. | Chena | .. | 0 2 15* |
| 23v2 | Ketikalagahawatta | .. | Kirimenika, daughter of L. Don Samel | .. | Garden | .. | 0 1 1 |
| 23v3 | Do. | .. | do. | .. | do. | .. | 0 0 25 |
| 23v4 | Do. | .. | Encroachment by Witharanage Heenhami | .. | do. | .. | 0 0 19 |
| 23v5 | Do. | .. | do. | .. | do. | .. | 0 1 18 |
| 31Y | Ketikalagahawatta <i>alias</i> Gorakagahawatta | .. | Encroachment by O. A. Eliashamy | .. | do. | .. | 0 3 23 |
| 31Z | Ketikalagahahena <i>alias</i> Bogahawatta | .. | Encroachment by M. Heenappu | .. | do. | .. | 1 0 7 |
| 31AA | Ketikalagahahena | .. | Madiringe Heen Appu | .. | Chena | .. | 0 2 35 |
| 31AB | Bogahawatta | .. | do. | .. | Garden | .. | 0 1 14 |
| 23AJ | Komegawawatta <i>alias</i> Ketikalagahakoratuwa | .. | Gamachige Sinno Appu | .. | Chena | .. | 1 3 32 |
| 6N | Wattagawaketikalagaha- hena | .. | Final village plan 397. Village—Andalugoda. Mahanamanan Geeganagamage Don Deonis | .. | Chena | .. | 1 0 0 |
| 56 | Ketikalagahakoratuwa | .. | Final village plan 399. Village—Kudagalara. Ruwanpatirana Don Davith | .. | Garden | .. | 0 1 25† |
| 84 | Gallen-ara | .. | do. | .. | Chena | .. | 0 0 21* |
| 3M | Karagahagodehena | .. | Patirana Don Allis | .. | do. | .. | 0 3 33 |
| 3AK | Ketikalagahahena | .. | Walakada Arachige Sendirishami | .. | do. | .. | 0 1 14† |
| 3AL | Do. | .. | Encroachment by Walakada Arachige Sendirishami | .. | Garden | .. | 0 0 39 |
| 47A | Do. | .. | Walakada Arachige Sendirishami | .. | Chena | .. | 0 1 34† |
| 47B | Do. | .. | Encroachment by Walakada Arachige Sendirishami | .. | Garden | .. | 0 2 26 |

| Lot. | Name of Land. | Name of Applicant. | Description. | Extent. | | |
|------|---|--|--------------|---------|----|-----|
| | | | | A. | R. | P. |
| 48A | Pelabogahawatta <i>alias</i> Ketakalagahahena | Walakada Arachige Sedirishami | Chena | 0 | 0 | 28† |
| 3AT | Kongahawattehena | Ruwanpatiranage Don Davith | Chena | 5 | 1 | 25* |
| 3AV | Ketakalagahahena | Encroachment by Ruwanpatiranage Don Davith | Plantains | 0 | 1 | 5 |
| 3AV | Ketakalagahakoratuwehena | Ruwanpatiranage Don Davith | Garden | 4 | 2 | 23† |
| 3AW | Puranehena | Wirasin Okendage Don Carolis | Chena | 0 | 3 | 38 |
| 3AX | Mahamagahena | Naraddegamage Sendrishami | do. | 2 | 0 | 3 |

* Will be sold together.

† Will be sold together.

‡ Will be sold together.

Upset price of these lots will be notified at the time of sale. Further information regarding these lands can be obtained from the Assistant Government Agent, Hambantota, and plans of them from the Surveyor-General.

Colonial Secretary's Office,
Colombo, July 8, 1924.

CECIL CLEMENTI,
Colonial Secretary.

No. 4,152, S. P.—The Government Agent, Southern Province, will on Thursday, October 2, 1924, at 1 P.M., at his office in Galle Kachcheri, put up to auction, for sale or settlement, or will otherwise dispose of, the under-mentioned portions of Crown land, in accordance with the regulations of Government regarding land sales. Six allotments of land situated in the Wellaboda pattu division of the Galle District of the Southern Province.

Preliminary plan 11,490. Village—Godagama. Claimant—J. W. Weerasuriya of Dodanduwa.

| Lot. | Name of Land. | Name of Applicant. | Description. | Extent. | | | Upset price per acre, Rs. |
|------|--|--------------------|-----------------|---------|----|----|---------------------------|
| | | | | A. | R. | P. | |
| 1 | Kahatapitiyamanella <i>alias</i> Dehigahagoipola | — | Contains rubber | 2 | 0 | 25 | 250* |
| 5 | Do. | — | do. | 9 | 0 | 22 | 80* |
| 6 | Do. | — | do. | 1 | 1 | 24 | 250* |
| 7 | Do. | — | do. | 4 | 0 | 30 | 115* |
| 8 | Do. | — | do. | 0 | 1 | 24 | 250* |

Preliminary plan 12,159. Village—Talgahawatta. Claimant—Pattiniyahakuru Laiso of Angulugalla.

| | | | | | | | |
|---|------------------|--------------------------------------|-----------------------------|---|---|----|--------------|
| 1 | Panudangahawatta | K. K. W. Andiris Sinno of Watugedara | Contains coconut Plantation | 0 | 2 | 17 | 106 13.25 |
|---|------------------|--------------------------------------|-----------------------------|---|---|----|--------------|

* Value of land per acre with plantation.

Further information regarding these lands can be obtained from the Government Agent, Southern Province, and their plans from the Surveyor-General.

Colonial Secretary's Office,
Colombo, July 8, 1924.

CECIL CLEMENTI,
Colonial Secretary.

No. 4,153, S. P.—The Assistant Government Agent, Hambantota, will on Saturday, August 23, 1924, at 4 P.M., at Talawa Circuit bungalow, put up to auction, for sale or settlement, or will otherwise dispose of, the under-mentioned portions of Crown land, in accordance with the regulations of Government regarding land sales. Two allotments of land situated in the East Giruwa pattu division of the Hambantota District of the Southern Province.

| Lot. | Name of Land. | Final village plan 403. Village—Kariyamaditta. | | Description. | Extent. | | |
|------|---------------|--|---|--------------|---------|----|----|
| | | Name of Claimant. | | | A. | R. | P. |
| 29 | Pinhana | Abeyanayakage Heen Appu | — | Chena | 3 | 0 | 20 |
| 1803 | Polkoratuwa | A. H. Dona Gimara Hamine | — | Chena | 1 | 2 | 34 |

Upset price of these lots will be notified at the time of sale. Further information regarding these lands can be obtained from the Assistant Government Agent, Hambantota, and plans of them from the Surveyor-General.

Colonial Secretary's Office,
Colombo, July 8, 1924.

CECIL CLEMENTI,
Colonial Secretary.

No. 4,154, S. P.—The Assistant Government Agent, Hambantota, will on Friday, August 22, 1924, at 3 P.M., at the Angunakolapelessa Circuit bungalow, put up to auction, for sale or settlement, or will otherwise dispose of, the under-mentioned portions of Crown land, in accordance with the regulations of Government regarding land sales. Two allotments of land situated in the East Giruwa pattu division of the Hambantota District of the Southern Province.

| Lot. | Name of Land. | Final village plan 453. Village—Mullena. | | Description. | Extent. | | |
|------|---|---|---|--------------|---------|----|----|
| | | Name of Claimant. | | | A. | R. | P. |
| 5c7 | Kohombalanda <i>alias</i> Siyambalakuwe-mukalana <i>alias</i> Mulanawela-atmaga | — | — | Chena | 6 | 1 | 16 |
| 1c | Wattagawahena | Don Johannes Senerat Ratnayaka of Mula-n̄goda | — | Chena | 2 | 0 | 2 |

Upset price of these lots will be notified at the time of sale. Further information regarding these lands can be obtained from the Assistant Government Agent, Hambantota, and plans of them from the Surveyor-General.

Colonial Secretary's Office,
Colombo, July 8, 1924.

CECIL CLEMENTI,
Colonial Secretary.

No. 4,155, S. P.—The Assistant Government Agent, Hambantota, will on Wednesday, August 27, 1924, at 1 P.M., at Katuwana Circuit Bungalow, put up to auction, for sale or settlement, or will otherwise dispose of, the under-mentioned portions of Crown land, in accordance with the regulations of Government regarding land sales. Forty-one allotments of land situated in the West Giruwa pattu division of the Hambantota District of the Southern Province.

| Lot. | Name of Land. | Final village plan 134. Village—Medakanda. | | Description. | Extent. | | |
|------|---|--|---|--------------|---------|----|----|
| | | Name of Applicant. | | | A. | R. | P. |
| 7s | Ittagalahena | Batalawattege Davit | — | Chena | 1 | 0 | 12 |
| 7t | Kajjugaskoratuwa <i>alias</i> Kajjugahakoratuwa | Ditto Kiriappu | — | do. | 2 | 0 | 26 |

| Final village plan 136. Village—Udawelmulla. | | | | Extent. | |
|---|---|--|----------------------|---------|-------|
| Lot. | Name of Land. | Name of Applicant. | Description. | A. | R. F. |
| 3B | Dolagawahena | Encroachment by Karalahinge Wattuwa | Chena | 0 | 1 26 |
| 6A | Comegawakoratuwa | Agampodige Menika | do. | 1 | 1 23 |
| 6B | Kolangawahena | Karalahinge Wattuwa | do. | 2 | 0 5 |
| 6D | Comehena | — | do. | 1 | 0 4 |
| 6E | Comegawakoratuwa | Karalahinge Gunasiriya | do. | 0 | 3 34 |
| Final village plan 151. Village—Ranasingoda. | | | | | |
| 6K | Kongahahena | Ranasinge Don Nikulas | Chena | 4 | 0 21 |
| 6M | Bogahahenyaya | Encroachment by Samarasekera Vidana Pathirana Don Hendrick | Citronella | 0 | 0 23 |
| Final village plan 154. Village—Ambagahahena. | | | | | |
| 2A | Kohombagawatenne | H. Juwana | Garden | 1 | 2 37 |
| 2B | Dodangahahena | H. Menika | Chena | 0 | 3 29 |
| 8 | Egodawattehena | M. Dingisa | Citronella | 0 | 2 28 |
| 9A | Kirimetimullehena | H. Dingirisa | Chena | 1 | 0 3 |
| 9B | Egodawattehena | K. Heena and H. Dingirisa | Citronella | 1 | 0 22 |
| 9C | Do. | M. Dingisa | do. | 0 | 3 2 |
| 11A | Kirimatimullawatta | Encroachment by H. Dingirisa | Garden | 0 | 0 38 |
| 19C 4 | Katuketiyehena | M. Janisa | Chena | 1 | 2 0 |
| 54B | Kurunduwattehena | W. Dineshamy | Chena and citronella | 6 | 2 14 |
| 54C | Kandeketigehena | H. Anda | Chena | 1 | 0 9 |
| 56 I | Egodawattehena | E. Andirishamy | Chena and citronella | 3 | 0 31 |
| 56J | Do. | W. Andiris | do. | 5 | 1 10 |
| 56K | Illukketiyehena | W. Babanisa | Chena | 2 | 0 8 |
| 56L | Do. | W. Heeni | do. | 1 | 0 0 |
| Final village plan 159. Village—Horawela. | | | | | |
| 77G | Pilakandemukalana | Rubasin Kattadige Kiriya | Garden | 1 | 0 8 |
| 80G | Talgahawatta | Gamage Punchikira | Chena | 1 | 0 5 |
| Final village plan 194. Village—Katuwana. | | | | | |
| 11AN | Heennarangahakoratuwa | alias Yakgahavitage Simanhamy of Bengamukanda | Chena | 0 | 2 36 |
| 11AO | Do. | do. | do. | 0 | 1 20 |
| 18C | Attikkagahagoda | — | do. | 0 | 0 25 |
| 18C I | Do. | — | do. | 0 | 0 17 |
| Final village plan 195. Village—Udagomadiya. | | | | | |
| 2AC | Rambukmandiyehena | Malawige Nikulashami | Chena | 2 | 0 0 |
| 11A 1 | Gurugodellahena | Don Bastian Abesin Vidana Patirana | do. | 1 | 0 8 |
| Final village plan 196. Village—Siyarapitiya. | | | | | |
| 6N | Ihalaruppa alias Karadiya | Landege Don Dionis Wickramasinghe Mutukumarana | Chena | 2 | 0 12 |
| Final village plan 199. Village—Ahupotdeniya. | | | | | |
| 1AN | Getakosgahahena | Karalahinge Sedorisa | Chena | 1 | 0 0 |
| 1AO | Tennapitahena alias Dangahahena | Edirimannage Allisa | Garden | 0 | 3 15 |
| 1AQ | Dangahahena | do. | Chena | 0 | 0 37 |
| 1AR | Gorokgahatenna alias Wattukandewattetenna | Kattadige Menika | do. | 1 | 2 2 |
| 2AT | Migahahena alias Walgangodahena | Agampodige Baboriya | do. | 1 | 0 5 |
| 17K | Udahawatta | Encroachment by Weerakuttige Andiris | Garden | 2 | 1 1 |
| 17K 2 | Mahagalagawawatta | — | Chena | 0 | 1 18 |
| 17K 3 | Tittagahawattaudahakebella | — | do. | 1 | 0 4 |
| Final village plan 208. Village—Mimanakoladeniya. | | | | | |
| IY | Bogahahena, Puhuhengoda, or Dankoluwahena | O. L. M. A. Cassim | Chena | 21 | 3 20 |

Upset price of these lots will be notified at the time of sale. Further information regarding these lands can be obtained from the Assistant Government Agent, Hambantota, and plans of them from the Surveyor-General.

Colonial Secretary's Office,
Colombo, July 9, 1924.

CECIL CLEMENTI,
Colonial Secretary.

LAND SALES IN THE NORTHERN PROVINCE.

No. 997, N. P.—The Government Agent, Northern Province, will on Tuesday, August 26, 1924, commencing at 11 A.M., at the sale bungalow attached to the Jaffna Kachcheri, put up to auction, for sale or settlement, or will otherwise dispose of, the under-mentioned portions of Crown land, in accordance with the regulations of Government regarding land sales. Sixty-three allotments of land situated in the divisions of Valikamam East, Pachchilaipalli, Punakari, Tenmaradchi, and Vadamaradchi of the Jaffna District, Northern Province.

Valikamam East Division.

| Lot. | Name of Land. | Preliminary plan 6,072. Villages—Kopai South and Irupalai. | | Extent. | Upset price per acre, Rs. |
|------|-------------------|--|--|---------|---------------------------|
| | | Name of Applicant. | Description. | | |
| 1 | Chemmanikulapiddi | — | Open land (to be reserved for a burial ground and pasture) | 8 3 5 | —* |
| 2 | Do. | — | Open land (to be reserved for pasture) | 2 1 8 | —* |
| 3 | Do. | — | do. | 0 3 2 | —* |
| 4 | Chemmanikkulam | — | Tank (to be reserved) | 41 0 9 | —* |

| Lot. | Name of Land. | Name of Applicant. | Description. | Extent. | | Upset price per acre, Rs. |
|--|-----------------------------------|---|--|---------|--------|---------------------------|
| | | | | A. | B. P. | |
| 5 | Kadduvasal .. | Encroachment by the heirs of S. Thil-liyar of Nallur | Paddy field .. | 0 | 0 23 | 130 |
| 6 | Do. .. | Encroachment by S. Perumalpillai of Koppai South | Ditto (to be reserved for pasture) | 0 | 0 17 | —* |
| Village—Irupalai. | | | | | | |
| 7 | Korankuli .. | Encroachment by A. Supper of Kan-tarmadam | Paddy field .. | 0 | 0 18 | 260 |
| 8 | Do. .. | Encroachment by T. Kailasapillai of Nallur | do. .. | 0 | 0 9 | 50 |
| 9 | Do. .. | Encroachment by S. Perumalpillai of Koppai South | do. .. | 0 | 0 26 | 260 |
| 10 | Do. .. | Encroachment by K. Chinnappa of Nallur | do. .. | 0 | 0 14 | 50 |
| 12 | Do. .. | Encroachment by S. Sabapathy of Chiviyateru | Ditto (to be reserved for pasture) | 0 | 1 13 | —* |
| <i>Pachchilaippali Division.</i> | | | | | | |
| Preliminary plan 6,179. Village—Periyapachchilaippali. | | | | | | |
| 1 | Kilikkonthukkadu .. | — | Scrub jungle (to be reserved for cart track) | 0 | 0 14 | —* |
| 2 | Do. .. | T. N. Mudaliyar, Sithamparapillai of Point Pedro | Scrub jungle with palmyras fit for coconuts | 28 | 3 9 | 29 |
| 3 | Do. .. | — | Scrub jungle (to be reserved for cart track) | 0 | 1 22 | —* |
| Preliminary plan 6,180. Village—Periyapachchilaippali. | | | | | | |
| 1 | Kalikkadu .. | Karuval Suppiah of Periyapachchilapali | Jungle fit for tobacco and coconut | 3 | 0 16 | 23 |
| Preliminary plan 6,195. Village—Tanmakkeni. | | | | | | |
| 1 | Murugankadu .. | A. Kathiravelu of Chapel street, Jaffna | Jungle with palmyras fit for coconuts | 17 | 3 15 | 22 |
| 2 | Do. .. | — | Jungle (to be reserved for cart track) | 0 | 0 34 | —* |
| Preliminary plan 6,199. Village—Vannankeni. | | | | | | |
| 1 | Kemiya .. | Kantar Muttar of Vannankeni | Open land with palmyras fit for paddy and coconuts | 3 | 0 23 | 64 |
| 2 | Do. .. | — | Open land (to be reserved for road) | 0 | 0 21 | —* |
| 3 | Do. .. | — | do. .. | 0 | 1 6 | —* |
| <i>Punakari Division.</i> | | | | | | |
| Preliminary plan 6,023. Village—Madduvilnadu. | | | | | | |
| 2 | Aladi <i>alias</i> Singhavanam .. | Mrs. W. A. Chinniah of Main street, Jaffna | Jungle fit for coconuts | .. | 49 1 0 | 34 |
| Preliminary plan 5,897. Village—Kollakurichchi. | | | | | | |
| 1 | Periatampirai .. | A. Thillaiampalam of Mayilliddi | Open land fit for paddy | .. | 2 1 17 | 16 |
| 3 | Kalippoddal .. | General sale | do. .. | .. | 7 0 2 | 16 |
| 4 | Poilaitoddam .. | S. Murukesapillai of Kollakurichchi (encroacher) | Tobacco garden | .. | 0 0 8 | 24 |
| 5 | Do. .. | V. Kathiritambi and others of Madduvilnadu (encroacher) | do. .. | .. | 0 0 9 | 24 |
| 6 | Do. .. | K. Arumugattan and others of Kollakurichchi (encroachers) | do. .. | .. | 0 0 9 | 24 |
| 7 | Do. .. | P. Sivakuru of Kollakurichchi (encroacher) | do. .. | .. | 0 0 8 | 24 |
| Preliminary plan 5,866. Village—Kunchukkulam. | | | | | | |
| 4 | Mutthaddu and Anaipundikkadu .. | K. Arumugam of Kollakurichchi | Jungle fit for paddy | .. | 2 3 32 | 16 |
| 5 | Do. .. | K. Velupillai of Kunchukkulam | do. .. | .. | 2 3 21 | 16 |
| Preliminary plan 5,577. Village—Kollakurichchi. | | | | | | |
| 55 | Pukaiyilaitoddam .. | Encroachment by V. Naganathy and N. Sadaian of Kollakurichchi | Tobacco garden | .. | 0 0 35 | 25 |
| Preliminary plan 6,242. Village—Maravakurichchi. | | | | | | |
| 1 | Ammankovilady .. | — | Open waste land (to be reserved for a channel) | 0 | 0 9 | —* |
| Preliminary plan 6,146. Village—Kalmunai. | | | | | | |
| 1 | Sampuveli .. | Thomma Sadaiyar of Kalmunai | Palmyra garden | .. | 1 2 28 | 25 |
| 2 | Do. .. | — | Open land (to be reserved for path) | 0 | 0 11 | —* |
| 3 | Sadaipuliyady .. | Sankari Velupillai of Kalmunai | Open land fit for paddy | 1 | 0 1 | 20 |
| Preliminary plan 6,221. Village—Alankenai. | | | | | | |
| 1 | Mulaiadampan .. | S. Kandiah of Kollakurichchi | Low jungle fit for tobacco | .. | 0 3 35 | 21 |
| 2 | Do. .. | S. Sinnatamby of Maravakurichchi | do. .. | .. | 1 0 2 | 21 |
| 3 | Do. .. | General sale | do. .. | .. | 0 0 32 | 21 |
| Preliminary plan 6,225. Village—Nallur. | | | | | | |
| 1 | Palaimodai .. | Encroachment by R. Sittampalam of Araly South | Paddy field .. | .. | 0 1 5 | 24 |
| 2 | Do. .. | R. Sittampalam of Araly South | Open land fit for paddy | .. | 0 3 34 | 20 |
| 3 | Do. .. | — | Open land (to be reserved for road) | 0 | 1 10 | —* |
| 4 | Veddukkadu .. | R. Sittampalam of Araly South | Open land fit for paddy | .. | 0 3 33 | 20 |
| 5 | Do. .. | — | Open land (to be reserved for road) | 0 | 0 19 | —* |

Tenmaradchi Division.

| Lot. | Name of Land. | Name of Applicant. | Description. | Extent. | | | Upset price per acre, Rs. |
|---|---------------------------|---|-------------------------------------|---------|----|----|---------------------------|
| | | | | A. | R. | P. | |
| Preliminary plan 5,583. Village—Tanankilappu. | | | | | | | |
| 2 | Sangupuddi | Velupillai Kasippillai of Chavakachcheri | Open land fit for paddy | 5 | 0 | 22 | 20 |
| Preliminary plan 5,928. Village—Kaitadi. | | | | | | | |
| 5 | Nevawatte | Ampalawaner Kanapathippillai of Kaitadi | Open land fit for palmyras | 2 | 3 | 31 | 20 |
| Preliminary plan 5,419. Village—Navatkuli. | | | | | | | |
| 1 | Uppattadikadatkari | Sinnapodiyan Kanapathy of Vannarponnai East | Open land fit for paddy | 7 | 1 | 25 | 22 |
| 2 | Do. | — | Open land (to be reserved for road) | 0 | 0 | 12 | —* |
| Preliminary plan 5,929. Village—Kaitadi. | | | | | | | |
| 1 | Ilankayanpidy | Visuvalingam Thamothisirampillai of Kaitadi | Open land fit for paddy | 1 | 0 | 21 | 22 |
| 2 | Do. | Kathiravelu Chellappa of Navatkuli | do. | 1 | 0 | 19 | 22 |
| 7 | Do. | do. | do. | 1 | 0 | 26 | 22 |
| Preliminary plan 5,923. Village—Kaitadi. | | | | | | | |
| 3 | Kattaiyappulam Talaimodai | R. Gurusamykurukkal of Kaitadi | Open land fit for paddy | 1 | 3 | 20 | 20 |
| 4 | Kirai | do. | do. | 0 | 3 | 36 | 20 |
| 5 | Do. | — | Open land (to be reserved for path) | 0 | 0 | 16 | —* |
| Preliminary plan 5,463. Village—Tanankilappu. | | | | | | | |
| 1 | Thuvilkulam | S. Sathasivam of Maravanpulavu | Open land fit for paddy | 3 | 1 | 3 | 22 |
| Preliminary plan 5,450. Village—Navatkuli. | | | | | | | |
| 1 | Ankeruthuppiddi | V. Vairamuttan and E. Vally of Kaitadi | Open land fit for paddy | 3 | 0 | 4 | 20 |

Vadamaradchi Division.

| | | | | | | | |
|--|-------------|--------------------------------------|---|---|---|----|------------------|
| Preliminary plan 6,194. Village—Kudattanai. | | | | | | | |
| 1 | Manalkadu | General sale | Open land fit for paddy | 1 | 3 | 3 | 20 |
| 2 | Do. | K. Alvar of Kudattanai | do. | 4 | 1 | 16 | 20 ⁵⁰ |
| Preliminary plan 5,202. Village—Karaveddi East. | | | | | | | |
| 78A | Kelipadaval | S. Ponnampalam of Karaveddi West | Open land fit for paddy | 3 | 0 | 13 | 20 |
| Preliminary plan 5,394. Village—Karanavai South. | | | | | | | |
| 1 | Mannantidal | S. Ponnampalam of Karaveddi West | Open land fit for paddy | 2 | 0 | 10 | 20 |
| 2 | Do. | do. | do. | 0 | 3 | 20 | 20 |
| Preliminary plan 5,875. Village—Karaveddi West. | | | | | | | |
| 2 | Veraly | Supper Vallipuram of Karaveddi North | Paddy field | 0 | 1 | 30 | 20 |
| 3 | Do. | — | Bare land (to be reserved for cart track) | 0 | 1 | 34 | —* |
| 4 | Do. | Supper Vallipuram of Karaveddi North | Paddy field | 1 | 1 | 25 | 20 |
| 5 | Do. | — | Bare land (to be reserved for road) | 0 | 0 | 9 | —* |

* Not for sale.

Further information regarding these lands can be had from the Government Agent, Northern Province, and plans of them from the Surveyor-General.

Colonial Secretary's Office,
Colombo, July 8, 1924.

CECIL CLEMENTI,
Colonial Secretary.

LAND SALES IN THE NORTH-CENTRAL PROVINCE.

No. 2,373, N.C. P. The Government Agent, North-Central Province, will on Friday, August 22, 1924, at 1.30 p.m., at his office in Anuradhapura, Kachcheri, put up to auction, for sale or settlement, or will otherwise dispose of, the under-mentioned portions of Crown land, in accordance with the regulations of Government regarding land sales. Twenty-two allotments of land situated in the Ulagalla korale in Hurulu palata of the Nuwarakalawiya district of the North-Central Province.

| | | | | | | | |
|--|---------------|----------------------------|--|---------|---|----|-------------|
| Preliminary plan 6,208. Village—Perimiyankulama. | | | | | | | |
| Lot. | Name of Land. | Name of Applicant. | Description. | Extent. | | | Upset price |
| 3 | Mahawela | — | Paddy field (encroachment by M. B. Kumarasekera) | 0 | 0 | 24 | 30 |
| Preliminary plan 6,471. Village—Katukeliyawa. | | | | | | | |
| 1 | Higgahaidama | P. Menikrala of Dematawewa | Jungle fit for garden | 0 | 3 | 36 | 20 |

| Lot. | Name of Land. | Name of Applicant. | Description. | Extent. | | Upset price per acre, Rs. |
|--|--|---|--|---------|-------|---------------------------|
| | | | | A. | R. P. | |
| Preliminary plan 6,516. Village—Galapitawewa (palu) Padiketuwewa. | | | | | | |
| 1 | Kongahaidama | S. Sirimala of Mawatawewa and another | Jungle fit for paddy | 2 | 3 30 | 22 |
| Preliminary plan 6,535. Village—Konwewa (palu) Orukmankulama. | | | | | | |
| 1 | Palugahaidama | Dingiri Banda, Vel-Vidane and 11 others | Jungle fit for paddy | 3 | 3 25 | 20 |
| 2 | Akkarawela | — | Paddy field (encroachment by S. Appuhamy) | 0 | 0 34 | 30 |
| 3 | Palugahakele | — | Reservation along the tank bund | 0 | 1 38 | —* |
| Preliminary plan 6,624. Village—Puliyankulama. | | | | | | |
| 1 | Panakkagahaidama | W. V. Seera and 3 others | Jungle fit for paddy | 4 | 2 34 | 27 |
| 2 | Puranakumbura | — | Paddy field (encroachment by V. Seera) | 0 | 0 35 | 34 |
| 3 | Do. | — | do. | 0 | 2 13 | 34 |
| Preliminary plan 6,725. Village—Katukeliyawa. | | | | | | |
| 1 | Kadurugahawatta | — | Garden contains coconut and plantain trees and a house (encroachment by U. Kapuruhamy Anumetirala) | 0 | 2 1 | 35 |
| 2 | Kongahaidama | U. Kapuruhamy of Dewatawewa | Chena | 1 | 2 28 | 22 |
| Preliminary plan 6,747. Village—Konwewa <i>alias</i> Periyakulama. | | | | | | |
| 3 | Mailagaha-akkare | N. G. Velate | Scrub jungle | 2 | 0 7 | 25 |
| Preliminary plan 6,779. Village—Mawatawewa. | | | | | | |
| 1 | Andaragahawatta | W. L. Seerala, Vel-Vidane and another | Chena | 1 | 2 1 | 20 |
| 3 | Inginigahaidama | W. Kapurala and two others | do. | 3 | 0 7 | 20 |
| Preliminary plan 6,807. Village—Uttimaduwa. | | | | | | |
| 1 | Palugahaidama | T. B. Dingiri Banda | Low jungle | 2 | 0 7 | 30 |
| Preliminary plan 6,809. Village—Uttimaduwa. | | | | | | |
| 1 | Palugahaidama | S. Tikiri Banda | Low jungle | 1 | 2 27 | 25 |
| 2 | Do. | — | Paddy field (encroachment by Tikiri Banda) | 0 | 0 19 | 30 |
| Preliminary plan 6,836. Village—Dematawewa. | | | | | | |
| 1 | Dambagahaidama <i>alias</i> Palugaha-idama | P. V. Tikiri Appu and another | Jungle and chena | 1 | 2 27 | 25 |
| 2 | Palugahaidama | P. V. Tikiri Appu | Jungle | 2 | 2 10 | 25 |
| 3 | Do. | — | Jungle partly high ground, fit for paddy | 0 | 2 22 | 25 |
| 4 | Helambagahaidama | S. Thewahamy | Jungle | 2 | 0 6 | 25 |
| Preliminary plan 6,849. Village—Payirimaduwa. | | | | | | |
| 1 | Dambagahaidama | W. Punchirala Kankanama | Jungle fit for paddy | 2 | 3 35 | 20 |

* Reservation.

Further particulars regarding these lands can be had from the Government Agent, North-Central Province, and their plans from the Surveyor-General.

Colonial Secretary's Office,
Colombo, July 8, 1924.

CECIL CLEMENTI,
Colonial Secretary.

No. 2,374, N.C. P.—The Government Agent, North-Central Province, will on Wednesday, August 27, 1924, at 1.30 P.M., at his office in Anuradhapura Kachcheri, put up to auction, for sale or settlement, or will otherwise dispose of, the under-mentioned portions of Crown land, in accordance with the regulations of Government regarding land sales. Twenty-eight allotments of land situated in the Wilachchiya korale of Nuwaragam palata of the Nuwarakalawiya district of the North-Central Province.

| Lot. | Name of Land. | Name of Applicant. | Description. | Extent. | | Upset price per acre, Rs. |
|--|---|----------------------------------|---------------------|---------|-------|---------------------------|
| | | | | A. | R. P. | |
| Final village plan 678. Village—Acharigama. | | | | | | |
| 12A | Panwewakele <i>alias</i> Achari-gamakele | P. V. Abadda of Kongahagama | Chena fit for paddy | 2 | 0 23 | 20 |
| Final village plan 681. Village—Kongahagama. | | | | | | |
| 13 | Pansalawattehena <i>alias</i> Kongahagamakele | P. Kakka, Vel-Duraya and another | Chena fit for paddy | 1 | 3 36 | 21 |
| 13A | Do. | P. D. Abadda | do. | 1 | 2 4 | 21 |
| 48A | Kongahagamakele | M. Menika | do. | 1 | 0 3 | 21 |
| 52A | Do. | M. Bandiya and another | do. | 3 | 0 15 | 21 |
| 54A | Kumbukgehewakele | H. Pina and others | do. | 6 | 0 2 | 21 |

C 6

Final village plan 682. Village—Siyambalagahagama.

| Lot. | Name of Land. | Name of Applicant. | Description. | Extent. | | Upset price per acre, Rs. |
|------|--|-----------------------------------|---|---------|-------|---------------------------|
| | | | | A. | R. P. | |
| 2B | Siyambalagahagamakele | B. Siriya, Vel-Duraya and another | Chena fit for garden | 1 | 3 37 | 21 |
| 7 | Labugalayaya <i>alias</i> Siyambalagahagamakele | — | Chena fit for paddy | 4 | 0 19 | 24 |
| 7F | Siyambalagahagamakele | A. Horatala | do. | 1 | 1 9 | 21 |
| 7H | Do. | W. Sewwa, <i>ex</i> Vel-Duraya | do. | 2 | 0 3 | 21 |
| 18B | Siyambalagahagamaidama | — | Paddy field (encroachment by Pina Durayage Sepala) | 0 | 2 20 | 21 |
| 18c. | Do. | — | Paddy field (encroachment by W. Sewwa, <i>ex</i> Vel-Duraya and others) | 0 | 0 19 | 21 |
| 20 | Ambagahawattekele <i>alias</i> Siyambalagamakele | H. Hapuwa | Chena fit for paddy | 1 | 0 21 | 21 |

Final village plan 705. Village—Bogahawewa.

| | | | | | | |
|--------|---|-------------------------|-----------------------|---|------|----|
| R 126E | Bogahawewakele | M. Appuhamy, Vel-Vidane | Chena | 0 | 3 30 | 20 |
| U 126E | Do. | do. | Jungle | 1 | 0 8 | 21 |
| U 126F | Do. | Rev. M. Dhammananda. | Jungle fit for garden | 2 | 0 2 | 21 |
| R 126F | Bogahalanda <i>alias</i> Bogahawewakele | M. Appuhamy, Vel-Vidane | Chena | 2 | 0 14 | 20 |

Final village plan 718. Village—Badahelagama.

| | | | | | | |
|-----|------------------|------------------------------------|---|---|------|----|
| 67B | Badahelagamakele | — | Paddy field (encroachment by K. Kankany) | 0 | 2 10 | 21 |
| 67C | Do. | P. Kanda | Paddy field (encroachment by the applicant) | 1 | 0 35 | 21 |
| 67F | Do. | P. N. Arachchiya Naide and another | Low jungle fit for paddy | 2 | 0 0 | 22 |

Final village plan 715. Village—Timbiriwewa.

| | | | | | | |
|-----|---|--------------------------|-------------|---|------|----|
| 55G | Kohombagahahena | L. Punchirala | Jungle | 1 | 0 6 | 25 |
| 62A | Helambagahalanda | do. | Chena | 1 | 3 37 | 21 |
| 62B | Do. | — | do. | 0 | 0 17 | 21 |
| 7A | Heenhabaralawalalandakele <i>alias</i> Radagamakele | P. Kapuruhamy and others | do. | 3 | 2 20 | 30 |
| 7B | Do. | do. | do. | 3 | 0 6 | 30 |
| 2JA | Timbiriwewakele | R. S. M. Semasinghe | High jungle | 3 | 0 15 | 45 |
| 55H | Do. | K. Menikrala | Jungle | 2 | 0 3 | 20 |

Final village plan 726. Village—Ehatuwagama.

| | | | | | | |
|----|-----------------|---------------------------|-------|---|------|----|
| 8B | Ehatuwagamakele | J. M. Pinhamy and another | Chena | 2 | 0 26 | 20 |
|----|-----------------|---------------------------|-------|---|------|----|

Further particulars regarding these lands can be had from the Government Agent, North-Central Province, and their plans from the Surveyor-General.

Colonial Secretary's Office,
Colombo, July 9, 1924.

CECIL CLEMENTI,
Colonial Secretary.

LAND SALES IN THE PROVINCE OF UVA.

No. 1,560, P. of U.—The Government Agent of the Province of Uva, will on Monday, August 25, 1924, at 1 P.M., at his office in Badulla Kachcheri, put up to auction, for sale or settlement, or will otherwise dispose of, the under-mentioned portions of Crown land, in accordance with the regulations of Government regarding land sales. Nineteen allotments of land situated in the Wiyaluwa, Udukinda, Bintenna, Wellassa, Yatikinda and Buttala divisions of the Badulla District of the Province of Uva.

Preliminary plan 2,374. Village—Idamegama in Soranatota korale of Wiyaluwa division.

| Lot. | Name of Land. | Name of Applicant. | Description. | Extent. | | Upset price per acre, Rs. |
|------|--------------------------------------|---|--|---------|-------|---------------------------|
| | | | | A. | R. P. | |
| 1 | Pattiyehena <i>alias</i> Pittiyehena | — | Patana (reservation for Gansabhawa road) | 0 | 0 11 | —* |
| 2 | Do. | — | Patana (reservation for foot-path) | 0 | 0 25 | —* |
| 3 | Do. | Kotawattegedera D. M. Ganeti of Kandegedera | Patana and chena | 1 | 0 33 | 33 |

Final village plan 118. Village—Kabillawela in Mahapalata korale of Udukinda division.

Claimant—Crown.

| Lot. | Name of Land. | Name of Applicant. | Description. | Extent. | | Upset price per acre, Rs. |
|------|---------------|--------------------|--------------|----------|------|---------------------------|
| | | | | A. R. P. | | |
| 1A | Pannilapatana | Wasthuhami | Patana | 2 | 3 14 | 60 |

Preliminary plan 2,344. Village—Elewela in Bintenne korale of Bintenna division. Claimant—Crown.

| | | | | | | |
|---|----------------|-----------------|-------|---|------|----|
| 2 | Mahawewepitiya | Hendrick Singho | Chena | 1 | 1 1 | 27 |
| 3 | Do. | do. | do. | 2 | 3 24 | 27 |

Preliminary plan 2,340. Village—Beligalla in Bintenne korale of Bintenne division. Claimant—Crown.

| | | | | | | |
|---|--------------------|-----------------|-------|---|------|----|
| 2 | Damunugaslandekele | K. K. Ratnayake | Chena | 0 | 3 31 | 25 |
|---|--------------------|-----------------|-------|---|------|----|

Final village plan 160. Village—Kalagahawaka in Medagampattu korale of Wellassa division.

Claimant—Crown land, encroachment by K. Dewaya.

| | | | | | | |
|----|-------------|---------------------------|--|---|-----|----|
| 1U | Pitiyewatta | K. Dewaya of Kalagahawaka | Chena contains 2 coconut trees and part of a mud hut | 0 | 0 5 | 50 |
|----|-------------|---------------------------|--|---|-----|----|

Final Village plan 274. Village—Beddekumbura in Kumbalwela korale of Yatikinda division.

Claimant—Crown.

| | | | | | | |
|-----|-------------------|---|-------|---|------|----|
| 76C | Henagasmullewatta | — | Chena | 0 | 3 3 | 50 |
| 76E | Tikiriawehena | — | do. | 1 | 0 24 | 50 |
| 95A | Bogahamukalana | — | do. | 0 | 2 20 | 50 |

Final village plan 172. Village—Muppene in Buttala-Wedirata korale of Buttala division.

Claimant—Crown.

| | | | | | | |
|------|--------------------------------------|---------------------------------------|-------|---|------|----|
| 14B | Thoramadehena | M. R. G. Kiribanda of Magan-danamulla | Chena | 2 | 0 6 | 30 |
| 55CC | Muppanegamehenyaya Bakinikotehenyaya | alias K. P. Mudalihami of Kolongolla | do. | 1 | 0 1 | 30 |
| 55CE | Do. | R. G. Ganeti Arachchi of Muppene | do. | 4 | 3 36 | 45 |

Preliminary plan 2,294. Village—Wediwelagama in Pattipola korale of Yatikinda division.

Claimant—Crown.

| | | | | | | |
|----|-------------------------------------|----------------------|---|---|------|----|
| 1 | Waralahena | S. V. Kailasan Pulle | Abandoned rubber 1 year old, overgrown with weeds | 6 | 3 10 | 60 |
| 2 | Do. | do. | do. | 0 | 0 30 | 60 |
| 3 | Do. | do. | do. | 0 | 0 26 | 60 |
| 8 | Do. | do. | Chena | 4 | 2 7 | 60 |
| 10 | Dambagasgodawatta and Hegodayawatta | Ponnambalam Kangany | Chena, contains a temporary house and vegetables | 1 | 2 23 | 60 |

* To be reserved (not for sale).

Further information regarding the sale of the above lots can be had from the Government Agent, Province of Uva, and their plans from the Surveyor-General.

Colonial Secretary's Office,
Colombo, July 8, 1924.CECIL CLEMENTI,
Colonial Secretary.

THE Government Agent of the Province of Uva, will on Wednesday, August 27, 1924, at 1 P.M., at his office in the Badulla Kachcheri, put up to auction, the lease for 99 years of the under-mentioned portion of Crown land for the cultivation of tea, in accordance with the regulations of Government regarding the lease of Crown lands. The highest bidder for the premium shall be the purchaser of the lease. The conditions of lease are obtainable from the Government Agent, and the plan of the land from the Surveyor-General. An allotment of land situated in Mahapalata korale of the Badulla District of the Province of Uva.

Preliminary plan 1,843. Village—Haputale in Mahapalata korale of Udukinda division.

| Lot. | Name of Land. | Name of Applicant. | Description. | Extent. | Upset premium per acre. | Annual rent per acre for the first 30 years. | |
|------|--------------------|--|--------------|----------|-------------------------|--|---------------------------------|
| | | | | | | Each of the first 6 years. | Each of the remaining 24 years. |
| | | | | A. R. P. | Rs. c. | Rs. c. | Rs. c. |
| 3 | Dambaketiyeapatana | Mr. C. L. Richardson, Wiharegalla estate, Haputale | Patana | 8 0 9 | 6 0 | 2 0 | 6 0 |

Colonial Secretary's Office,
Colombo, July 8, 1924.CECIL CLEMENTI,
Colonial Secretary.

LAND SALES IN THE PROVINCE OF SABARAGAMUWA.

No. 1,132, P. of S.—The Assistant Government Agent, Kegalla, will on Friday, August 29, 1924, at 10 A.M., at his office in the Village Tribunal Court-house at Ruanwella, put up to auction, for sale or settlement, or will otherwise dispose of, the under-mentioned portions of Crown land, in accordance with the regulations of Government regarding land sales. Forty-six allotments of land situated in the Three Korales of the Kegalla District of the Province of Sabaragamuwa.

Preliminary plan 3,298. Village—Neluwakkana.

| Lot. | Name of Land. | Name of Applicant. | Description. | Extent. | | Upset price per acre, Rs. |
|------|---------------------------------------|-------------------------|---|---------|-------|---------------------------|
| | | | | A. | R. P. | |
| 1 | Uduwelellemukalana Waharaka estate | <i>alias</i> — | Encroachment by Col. R. Dawson (Agents, Messrs. Geo. Steuart & Co.), 8 rubber trees of 15 years old | 0 | 0 23 | 300* |
| 2 | Neluwakhena estate | <i>alias</i> Waharaka — | Encroachment by Col. R. Dawson (Agents, Messrs. Geo. Steuart & Co.), 10 rubber trees 15 years old | 0 | 0 18 | 300* |
| 3 | Do. | .. — | Encroachment by Col. R. Dawson (Agents Messrs. Geo. Steuart & Co.) owner of T. P. 254,259 (3 rubber trees 15 years old) | 0 | 0 9 | 300* |
| 4 | Do. | .. — | Low jungle, reservation along the Kuda-oya | 1 | 1 36 | —† |

Preliminary plan 64. Village—Ihala Dayigala.

| | | | | | | |
|------|-----------------------|-------------------|-----------|---|------|----|
| 1227 | Wiginigaththenadeniya | .. Daigala estate | Deniya .. | 0 | 2 28 | 50 |
|------|-----------------------|-------------------|-----------|---|------|----|

Preliminary plan 3,245. Village—Lewala.

| | | | | | | |
|---|-----------------------|---------------------------|---|---|------|------|
| 1 | Karandane mukalana | <i>alias</i> Dandubedde — | High jungle (T. P. 240,672) to be taken back by the Crown in exchange for lot 3 in P. P. 3,245 | 7 | 3 9 | — |
| 2 | Kosgahamulahena | .. — | Encroachment by Ederapola Tea Estate Co. (3 rubber trees 15 years old) | 0 | 0 7 | 450* |
| 3 | Dandubeddemukalana | .. — | High jungle to be given to Ederapola Tea Estates Company, in exchange for lot 1 in P. P. 3,245 | 7 | 3 21 | —* |
| 4 | Nawalehena | .. — | Encroachment by Ederapola Tea Estates Co., the owner of T. P. 319,251 (tea bushes 15 years old) | 0 | 0 13 | 350* |

Preliminary plan 3,246. Village—Neluwattakanda.

| | | | | | | |
|---|--------------------|------|---|---|------|----|
| 1 | Dotulugalamukalana | .. — | (Forest cleared), encroachment by Waguragamalarage Kiriappu of Neluwattakanda | 0 | 3 19 | 35 |
| 2 | Do. | .. — | (Forest cleared), claimed by Neluwattakandegamaralage Petanhami of Neluwattakanda | 0 | 3 23 | 35 |

Preliminary plan 3,244. Village—Udayogama.

| | | | | | | |
|---|--------------------------|------|---|----|------|------|
| 1 | Godaporagahahenamukalana | .. — | Jungle .. | 14 | 2 23 | 100 |
| 2 | Yogama Group | .. — | Encroachment by the Panawatte Rubber Co. (Agents, Messrs. Whittall & Co.), owners of T. P. 190,026, contains 13 rubber trees 10 years old | 0 | 0 15 | 750* |

Preliminary plan 3,269. Village—Polpitiya.

| | | | | | | |
|---|-----------------------------|------|---|---|------|-----|
| 1 | Imbulemulahena and Palagala | .. — | Garden contains a mud hut, coconut, and arecanut plants about 1 year old and yams claimed by Dewapassayalage Mohota Veda, D. Kaluwa Vidane Duraya, Ukkira, Kirimenika, Baby, Salmali, D. R. Maluwa, L. Ukkiriya, Kiriya, and Katawa | 3 | 3 17 | 60* |
| 2 | Imbulemulahenagalatula | .. — | Forest, claimed by Mohota Veda and others | 2 | 0 7 | 100 |
| 3 | Do. | .. — | Forest, reservation along Mahapitiye-ela | 0 | 3 31 | —† |

Preliminary plan 1,812. Village—Lassegama.

| | | | | | | |
|-------|------------------|------|--|---|------|------|
| w 199 | Lassegama estate | .. — | Rubber, 14 years old, encroachment by Lassehena estate | 2 | 3 35 | 450* |
| x 199 | Do. | .. — | do. .. | 1 | 1 33 | 500* |
| y 199 | Do. | .. — | do. .. | 0 | 2 2 | 500* |

| Lot. | Name of Land. | Name of Applicant. | Description. | Extent. | | Upset price per acre, Rs. |
|---|---------------|--------------------|----------------------------|---------|-------|---------------------------|
| | | | | A. | R. P. | |
| Preliminary plan 2,467. Village—Pottékanda. | | | | | | |
| 1298 | Katukelohena | .. — .. | Cleared and sown with Amu | 2 | 2 25 | 67 |
| 1300 | Do. | .. — .. | Low jungle | 0 | 1 21 | 67 |
| 1303 | Elapallehena | .. — .. | do. | 3 | 2 21 | 48 |
| 1299 | Katukelohena | .. — .. | do. (reservation for road) | 0 | 0 20 | —† |

| Preliminary plan 3,303. Village—Rangalla. | | | | | | |
|---|--|--|--|----|------|------|
| 1 | Udagampolabatemada | .. Dissanayaka Arachchilage Hetuhamy of Pilawala | Asweddumized by the applicant on a permit | 0 | 3 26 | 85* |
| 2 | Udagampolamukalana | .. — .. | High jungle and chena | 24 | 0 0 | —† |
| 3 | Udagampolamukalana <i>alias</i> Mahamanuwamukalana | .. — .. | Encroachment by Dahanayaka Ralalage Kiri Banda, contains coconut 1½ year old | 4 | 1 39 | 225* |
| 4 | Paranawatta | .. — .. | Encroachment by Dissanayake Arachchilage Mudalihamy, contains 2½ years old rubber | 0 | 0 28 | 225* |
| 5 | Paranakotuwa | .. — .. | Chena, containing a dead kitul tree | 0 | 0 7 | 75 |
| 6 | Welapallehena | .. — .. | Encroachment by Dissanayaka Arachchilage Siddappu, contains a rubber plant 2½ years old, a kaju, and 2 arecanut trees, 4 years old | 0 | 0 26 | 225* |
| 7 | Do. | .. — .. | Encroachment by Dissanayaka Arachchilage Hetuhami, garden containing 4 years old coconut | 0 | 1 17 | 225* |
| 8 | Do. | .. — .. | Reservation for footpath (Crown under Waste Lands Ordinance) | 0 | 0 6 | —† |
| 9 | Do. | .. — .. | Encroachment by Dissanayake Arachchilage Hetuhami, contains rubber plants 2 years old | 0 | 1 9 | 225* |
| 10 | Udagampolamukalana | .. — .. | School garden, containing vegetables.. | 0 | 1 24 | —† |

| Preliminary plan 3,251. Village—Basnagoda. | | | | | | |
|--|---------------------|---------|--|----|------|------|
| 1 | Handipahalairawella | .. — .. | Forest reservation along Basnagoda-oya | 21 | 0 28 | —† |
| 2 | Do. | .. — .. | Encroachment by Wickrama-achchilage Kusalhami, contains kurrakan | 0 | 1 20 | 100 |
| 3 | Do. | .. — .. | Encroachment by ditto, paddy field | 0 | 1 4 | 200* |
| 4 | Do. | .. — .. | Ditto, garden containing coconut and arecanut about 25 years old, to be leased to the encroacher | 0 | 0 37 | — |
| 5 | Basnagoda estate | .. — .. | Encroachment by Mrs. J. P. Obeysekera, garden containing coconut plants 1 year old | 0 | 0 22 | 350* |
| 6 | Do. | .. — .. | do. | 0 | 0 14 | 350* |
| 7 | Do. | .. — .. | Ditto, garden containing coconut trees 1 to 6 years old | 0 | 3 13 | 350* |

| Preliminary plan 3,289. Village—Badullawala. | | | | | | |
|--|----------|---------|--|---|------|------|
| 1 | Nayehena | .. — .. | Coconut garden, leased to W. Siriniwasa | 0 | 0 20 | —† |
| 2 | Do. | .. — .. | Coconut garden with ambalama leased to W. Siriniwasa | 0 | 0 12 | —† |
| 3 | Do. | .. — .. | Open land, reservation for road, leased to ditto | 0 | 0 3 | —† |
| 4 | Do. | .. — .. | Encroachment by W. Siriniwasa, contains rubber 8 years old | 0 | 1 31 | 300* |

| Preliminary plan 3,115. Village—Kehelwala. | | | | | | |
|--|---|---------|---|---|-----|------|
| 1 | Morehenyaya <i>alias</i> Welihinda estate | .. — .. | Encroachment by Welihinda Rubber Estate, contains rubber 3 to 4 years old | 5 | 2 0 | 310* |

| Preliminary plan 3,281. Village—Panawala. | | | | | | |
|---|------------------|---|---|----|------|-----|
| 1 | Jambugaspolahena | .. Mr. M. A. C. Mohammed of Silversmith street, Colombo | Rubber 4½ years old, claimed by applicant | 18 | 2 16 | 50* |

* For settlement.

† Not for sale.

Further particulars regarding these lands can be obtained from the Assistant Government Agent, Kegalla, and their plans from the Surveyor-General.

Colonial Secretary's Office,
Colombo, July 5, 1924.

CECIL CLEMENTI,
Colonial Secretary.

No. 1,133, P. of S.—The Assistant Government Agent, Kegalla, will on Friday, August 29, 1924, at 11 A.M., at the Village Tribunal Court-house at Ruanwella, put up to auction, for sale or settlement, or will otherwise dispose of, the under-mentioned portions of Crown land, in accordance with the regulations of Government regarding land sales. Four allotments of land situated in the Atulugam korale west division of the Kegalla District of the Province of Sabaragamuwa.

| Lot. | Name of Land. | Preliminary plan 3,335. Village—Yalagama. Name of Applicant. | Description. | Extent. | | Upset price per acre, Rs. |
|-------------------|---------------|---|--------------|----------|------|------------------------------|
| | | | | A. R. P. | | |
| 1 | Kiriatala | The Ruanwella Tea Company, Ltd. | Jungle | 5 | 0 16 | 75 |
| 2 | Do. | — | do. | 1 | 3 8 | 75 |
| 3 | Do. | — | do. | 3 | 0 5 | 75 |
| Village—Kapuella. | | | | | | |
| 4 | Kiriatala | — | Jungle | 0 | 1 34 | 75 |

Further particulars regarding these lands can be obtained from the Assistant Government Agent, Kegalla, and their plans from the Surveyor-General.

Colonial Secretary's Office,
Colombo, July 5, 1924.

CECIL CLEMENTI,
Colonial Secretary.

No. 1,134, P. of S.—The Assistant Government Agent, Kegalla, will on Wednesday, September 3, 1924, at 11 A.M., at his office in Kegalla Kachcheri, put up to auction, for sale or settlement, or will otherwise dispose of, the under-mentioned portions of Crown land, in accordance with the regulations of Government regarding land sales. Twenty allotments of land situated in the Galboda and Puranakuru korales of the Kegalla District of the Province of Sabaragamuwa.

| Lot. | Name of Land. | Preliminary plan 3,321. Village—Uduwewela. Name of Claimant. | Description. | Extent. | |
|------|--|---|--|----------|------|
| | | | | A. R. P. | |
| 1 | Magammanahena | S. Subramaniam | Contains rubber plants 2 years old | 3 | 3 16 |
| 2 | Gonamadehena <i>alias</i> Godamade-eyawatunagalamulahena | do. | do. | 3 | 2 7 |
| 3 | Do. | do. | Ditto (reservation along the new road) | 0 | 0 27 |
| 4 | Gallenamulahena, Harankahawehena, and Gallendagawahena | do. | Contains rubber plants 2 years old | 9 | 3 38 |
| 5 | Weekotanagalehena <i>alias</i> Meragaladeniyelangahena | do. | do. | 6 | 0 15 |
| 6 | Moragallehena | do. | do. | 2 | 0 35 |

| Lot. | Name of Land. | Preliminary plan 3,363. Village—Watura. Name of Claimant. | Description. | Extent. | |
|------|---|--|---|----------|------|
| | | | | A. R. P. | |
| 1 | Dummalahena, Walipitiyhena, &c. (part of Wadupola estate) | H. Gabriel Fernando | Contains rubber trees 12 to 15 years old | 8 | 0 7 |
| 2 | Do. | — | Ditto (reservation along paddy field) | 0 | 2 19 |
| 3 | Do. | — | Ditto (reservation along Ranwela-ela) | 0 | 0 35 |
| 4 | Do. | — | Ditto (reservation along Gansabhawa road) | 0 | 1 14 |
| 5 | Do. | — | do. | 0 | 0 6 |
| 6 | Galupallehena (part of Wadupola estate) | H. Gabriel Fernando | Contains rubber plants 3 to 4 years old | 1 | 3 32 |
| 7 | Do. | — | Ditto (reservation along Gansabhawa road) | 0 | 1 1 |
| 8 | Welikawatta (part of Wadupola estate) | H. Gabriel Fernando | Contains rubber trees 12 to 15 years old | 0 | 2 10 |
| 9 | Do. | — | Ditto (reservation along paddy field) | 0 | 1 10 |
| 10 | Do. | H. Gabriel Fernando | do. | 4 | 1 20 |
| 11 | Do. | — | Ditto (reservation along paddy field) | 1 | 2 28 |

| Lot. | Name of Land. | Preliminary plan 3,280. Villages—Mideniya and Watura. Name of Claimant. | Description. | Extent. | |
|------|---------------|--|--|----------|------|
| | | | | A. R. P. | |
| 1 | Ambatennehena | Charles Andrew de Silva (Muhandiram) | Contains rubber trees 4 to 6 years old | 13 | 1 36 |
| 2 | Do. | do. | do. | 13 | 1 16 |
| 3 | Do. | do. | Ditto (reservation along Watura-oya <i>alias</i> Kalu-oya) | 2 | 0 5 |

Further particulars regarding these lots can be obtained from the Assistant Government Agent, Kegalla, and their plans from the Surveyor-General.

Colonial Secretary's Office,
Colombo, July 8, 1924.

CECIL CLEMENTI,
Colonial Secretary.

LAND SALES BY THE SETTLEMENT OFFICER.

NORTH-WESTERN PROVINCE.

No. 6,971, S. O.—On Thursday, August 28, 1924, at 8.30 A.M., the Land Settlement Officer, will put up for sale or settlement, at Maho Resthouse, the under-mentioned portions of Crown land, on the terms authorized by Government. Four allotments of land situated in the Katuwana korale of Wannī hatpattu division of the Kurunegala District of the North-Western Province.

| Lot. | Name of Land. | Block survey preliminary plan 1,902. Village—Ratehinukuwewa. Name of Claimant. | Description. | Extent. | |
|------|-----------------------|---|--------------|----------|------|
| | | | | A. R. P. | |
| 59A | Elagawahena-aswedduma | Schondiralalage Appuhamy | Paddy | 0 | 3 10 |
| 59B | Welakotuwewela | Crown, cultivated on permit by Chandrasekera Atapattu Herat Mudiyanse-lage Kiri Banda. <i>ex</i> Vidane, and Chandrasekera Atapattu Mudiyanse-lage Appuhamy | do. | 0 | 0 25 |

| Lot. | Name of Land. | Name of Claimant. | Description. | Extent. A. R. P. |
|------|---------------|--|-------------------|---------------------|
| 59c | Gamagewela | (1) Chandrasekera Atapattu Herat Mudiyansele Kiri Banda, ex Vidane, (2) Chandrasekera Atapattu Mudiyansele Appuhami | Paddy (abandoned) | 1 1 30 |
| 59p | Do. | do. | do. | 0 1 4 |

Upset price at Rs. 16 to Rs. 50 per acre. Further information regarding these lands can be obtained from the Land Settlement Officer, and plans of them from the Surveyor-General.

Colonial Secretary's Office,
Colombo, July 9, 1924.

CECIL CLEMENTI,
Colonial Secretary.

LAND ACQUISITION NOTICES.

HAVING been duly directed by the Governor, with the advice of the Executive Council, acting under the provisions of "The Land Acquisition Ordinance of 1876," section 6, to take order for the acquisition of the following lands, required for a public purpose, namely, Sanitary Improvements in the town of Galle, to wit:—

| Preliminary plan 12,384. Village—Bazaar, within the Municipal limits of Galle. | | | | Extent. |
|--|----------------------------|-----------------------------|----------------------------------|----------|
| Lot. | Name of Land. | Description. | Name of Claimant. | A. R. P. |
| 1 | Assessment No. 179 | Demolished boutique | K. L. M. Abdul Cader | 0 0 0.62 |
| 2 | Assessment No. 237 | do. | Heirs of the late H. L. U. Lebbe | 0 0 0.68 |
| 3 | Assessment No. 180 | do. | S. Mohideen Bawa | 0 0 0.56 |
| 4 | Part of assessment No. 236 | Part of demolished boutique | do. | 0 0 0.37 |
| 5 | Do. | do. | do. | 0 0 0.19 |
| 6 | Assessment No. 181 | Demolished boutique | M. L. M. O. L. Marikar | 0 0 0.58 |
| 7 | Part of assessment No. 235 | Part of demolished boutique | U. L. M. Lebbe Marikkar | 0 0 0.39 |
| 8 | Do. | do. | do. | 0 0 0.17 |
| 9 | Assessment No. 182 | Demolished boutique | P. Babappu | 0 0 0.50 |
| 10 | Part of assessment No. 234 | Part of demolished boutique | C. L. M. Ahamedu | 0 0 0.39 |
| 11 | Do. | do. | do. | 0 0 0.17 |
| 12 | Assessment No. 183 | Demolished boutique | S. A. Dona Gimara | 0 0 0.56 |
| 13 | Part of assessment No. 233 | Part of demolished boutique | do. | 0 0 0.40 |
| 14 | Do. | do. | do. | 0 0 0.16 |
| 15 | Assessment No. 184 | Demolished boutique | M. O. M. Ismail and A. A. Rahim | 0 0 0.56 |
| 16 | Part of assessment No. 232 | Part of demolished boutique | do. | 0 0 0.40 |
| 17 | Do. | do. | do. | 0 0 0.16 |

I hereby give public notice, as required by section 7, that the Government proposes to take possession of the lands. All persons interested in the aforesaid lands are hereby required to appear personally or by agent before me at Galle Kachcheri, on August 8, 1924, at 2 o'clock, and to state the nature of their respective interests in the lands, and the amount and particulars of their claims to compensation for such interests.

The Kachcheri,
Galle, July 5, 1924.

T. B. RUSSELL,
Government Agent.

HAVING been duly directed by the Governor, with the advice of the Executive Council, acting under the provisions of "The Land Acquisition Ordinance of 1876," section 6, to take order for the acquisition of the following lands, required for a public purpose, namely, for a Recreation Ground at Ambalangoda, to wit:—

| Preliminary plan 12,496. Village—Within the Sanitary Board limits of Ambalangoda. | | | | Extent. |
|---|---------------|----------------|---|----------|
| Lot. | Name of Land. | Description. | Name of Claimant. | A. R. P. |
| 1 | — | Tiled building | Baduge Sangohamy | 0 0 1.6 |
| 2 | Maradanawatta | Garden | (1) Baduge Sangohamy, (2) Ginige Endoris Silva, (3) Amangilihewa Bomis Silva, (4) Pita-arambege Appu Sinno, (5) John Gunawardena, (6) Hendrick Silva Sumanasuriya, (7) R. M. Endiris de Silva | 0 0 15.7 |
| 3 | Do. | do. | (1) S. Adoris de Silva, (2) M. V. Pedris, (3) K. Jandoris Silva, (4) S. Karolis Silva, (5) L. Simon de Silva | 0 0 25.6 |
| 4 | Talgahawatta | do. | (1) N. H. Charles, (2) P. Melias Silva, (3) W. H. Janohamy, (4) S. D. S. Gunaratna | 0 0 27.6 |
| 5 | Welewatta | do. | (1) K. T. Kathoris Silva, (2) K. T. Sawneris Silva, (3) R. G. Angohamy, (4) C. de S. Jayawardena | 0 0 9.2 |

I hereby give public notice, as required by section 7, that the Government proposes to take possession of the lands. All persons interested in the aforesaid lands are hereby required to appear personally or by agent before me at Galle Kachcheri, on August 8, 1924, at 2 o'clock, and to state the nature of their respective interests in the lands, and the amount and particulars of their claims to compensation for such interests.

The Kachcheri,
Galle, July 9, 1924,

T. B. RUSSELL,
Government Agent.

HAVING been duly directed by the Governor, with the advice of the Executive Council, acting under the provisions of "The Land Acquisition Ordinance of 1876," section 6, to take order for the acquisition of the following lands, required for a public purpose, namely, for constructing a hospital at Walasmulla, to wit:—

| Lot. | Name of Land. | Extract No. 3 of block survey preliminary plan 236. Village—Talahaganwaduwa. | | Extent. A. R. P. |
|------|-----------------------|--|--|---------------------|
| | | Description. | Name of Claimant. | |
| 4D | Palugasmandiyehena .. | Chena contains 6 coconut trees | Don Dionis Goonasekera Vellappuli and others | 2 0 5·14 |
| 149A | Do. .. | Chena .. | do. .. | 0 0 1·12 |

I hereby give public notice, as required by section 7, that the Government proposes to take possession of the lands. All persons interested in the aforesaid lands are hereby required to appear personally or by agent before me at Walasmulla Resthouse, on August 30, 1924, at 2 p.m., and to state the nature of their respective interests in the land, and the amount and particulars of their claims to compensation for such interests.

Hambantota Kachcheri,
July 2, 1924.

R. M. M. WORSLEY,
Assistant Government Agent.

HAVING been duly directed by the Governor, with the advice of the Executive Council, acting under the provisions of "The Land Acquisition Ordinance of 1876," section 6, to take order for the acquisition of the following lands required for a public purpose, namely, the construction of the Kalladi bridge, to wit:—

| Lot. | Name of Land. | Preliminary plan 5,938. Village—Kalladi. | | Extent. A. R. P. |
|------|----------------------------|--|------------------------|---------------------|
| | | Description. | Name of Claimant. | |
| 1 | Vilankanvalavu .. | Cocunut garden .. | T. K. S. Selvadurai .. | 6 2 12·1 |
| 2 | Sithamparappillaivalavu .. | do. .. | Sinna Thambiya pah .. | 0 0 4 |

I hereby give public notice, as required by section 7, that the Government proposes to take possession of the lands. All persons interested in the aforesaid lands are hereby required to appear personally or by agent before me at the Batticaloa Kachcheri, on August 1st, 1924, at 2 o'clock, to state the nature of their respective interests in the lands, and the amount and particulars of their claims to compensation for such interests, and to produce the deeds on which they claim the lands

Batticaloa Kachcheri,
July 2, 1924.

R. B. NAISH,
Assistant Government Agent