

Ceylon Government Gazette

Published by Authority.

No. 7,406 — FRIDAY, JULY 18, 1924.

Part III.—Lands.

Separate paging is given to each Part in order that it may be filed separately.

	PAGE		PAGE		PAGE
Land Settlement Notices :—		Land Sales by the Government Agents :—		Land Sales by the Settlement Officer :—	
Final Orders ..	863	North-Western Province ..	—	Northern Province ..	—
Preliminary Notices ..	887	North-Central Province ..	903	Eastern Province ..	—
Land Sales by the Government Agents :—		Province of Uva ..	905	North-Western Province ..	—
Western Province ..	—	Province of Sabaragamuwa ..	—	North-Central Province ..	—
Central Province ..	893	Land Sales by the Settlement Officer :—		Province of Uva ..	—
Southern Province ..	898	Western Province ..	—	Province of Sabaragamuwa ..	—
Northern Province ..	901	Central Province ..	—	Land Acquisition Notices ..	905
Eastern Province ..	—	Southern Province ..	—	Land Resumption Notices ..	—

FINAL ORDERS.

Colombo S. O. No. 53.

Order under Section 2 of "The Waste Lands Ordinances of 1897, 1899, 1900, and 1903," declaring Land to be Crown Property.

In the matter of the lands commonly called or known as railway reservation, Digapota, &c., situate in the village of Tuduwegedera, in the Adikari pattuwa of Siyane korale west of the Colombo District, in the Western Province, and of "The Waste Lands Ordinances of 1897, 1899, 1900, and 1903."

THE notice required by section 1 of "The Waste Lands Ordinances of 1897, 1899, 1900, and 1903," having been duly published in manner prescribed by that section in respect of the above-named lands (*vide* Notice No. 8,335), and no claim having been made to the said lands or to any interest therein within the period of three months from the date specified in the said notice, I, Louis Lucien Hunter, Special Officer appointed under section 28 of the said Ordinances, under and by virtue of the powers vested in me in that behalf by section 2 of the said Ordinances, do hereby on this 7th day of April, 1924, order and declare that the said lands, as more fully described herein below, situate in the village of Tuduwegedera, in the Adikari pattuwa of Siyane korale west of the Colombo District, in the Western Province, and shown as lots 1, 2, 3, 5, 6, 7, 8, 9, 12, 13, 14, 15, 18, 19, and 20 in preliminary plan 16,140 and in the annexed diagram, and containing in extent 21 acres 1 rood and 4 perches, are the property of the Crown.

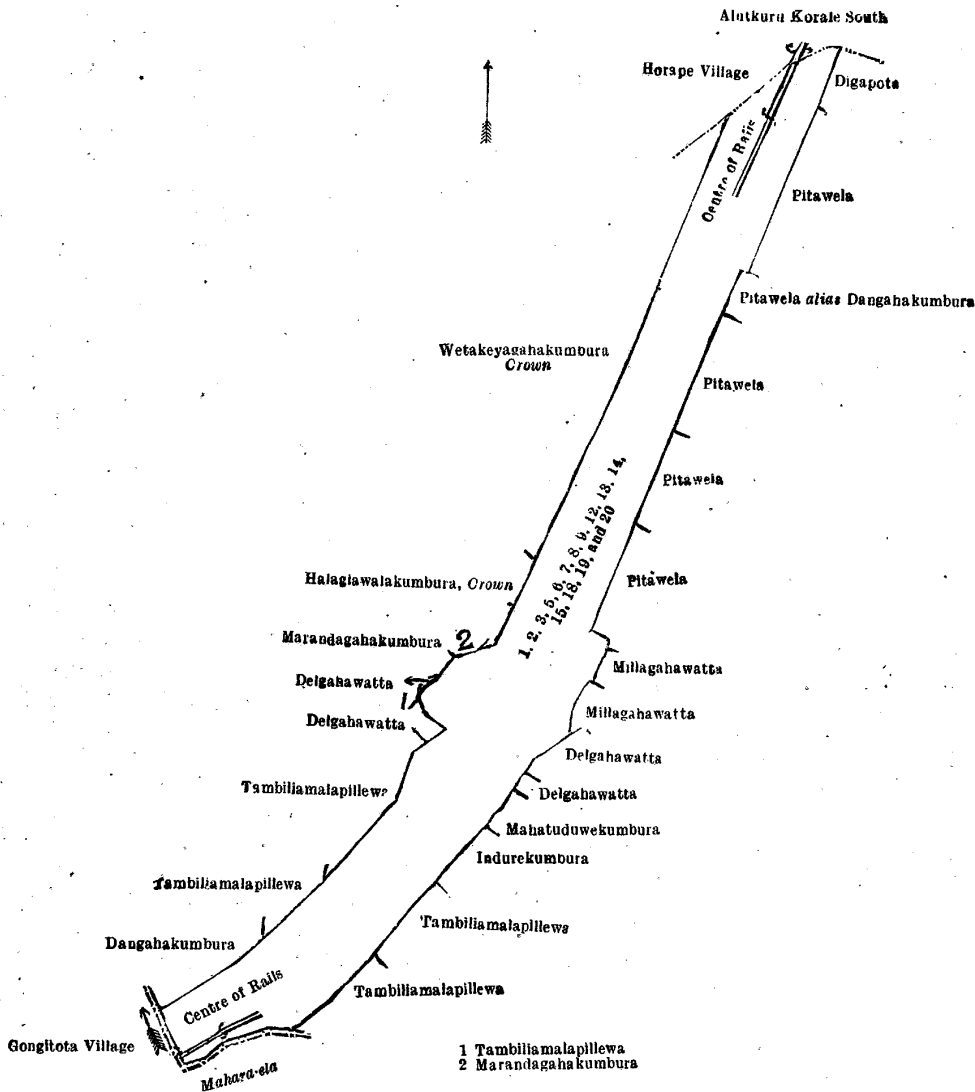
Description of the Lands referred to.

The following lots situate in the village of Tuduwegedera, in the Adikari pattuwa of Siyane korale west of the Colombo District, in the Western Province, as described in the annexed diagram :—

Preliminary plan 16,140.

Lot.	Name of Land.	Extent, A. R. P.	Lot.	Name of Land.	Extent, A. R. P.
1 ..	Railway reservation	.. 19 0 2·62	13 ..	Delgahawatta 0 1 33·62
2 ..	Digapota 0 0 1·50	14 ..	Tambiliamala 0 0 0·50
3 ..	Pitawela 0 0 23·	15 ..	Delgahawatta 0 0 2
5 ..	Pitawela <i>alias</i> Dangahakumbura 0 0 6·75	18 ..	Tambiliamala 0 1 32
6 ..	Do. 0 0 23	19 ..	Do. 0 1 16·50
7 ..	Do. 0 0 18·93	20 ..	Dangahakumbura	.. 0 1 2·50
8 ..	Do. 0 0 24			
9 ..	Millagahawatta 0 0 7·75			
12 ..	Marandagahakumbura	.. 0 0 5·37			
					21 1 0·4

and bounded as follows: on the north by the village limit of Horape (Alutkuru korale south); on the east by Digapota claimed by M. Juan Appu and others, Pitawela claimed by W. Charles Appu and another, Pitawela *alias* Dangahakumbura claimed by Anahamy and others, Pitawela claimed by S. Alexander, Pitawela claimed by W. Janis Appuhamy, Pitawela claimed by K. Charles Appu Millagahawatta claimed by Podi Nona Saram, Millagahawatta (encroachment by Podi Nona Saram) claimed by the Ceylon Government Railway, Delgahawatta (encroachment by H. Marathinu Saram) claimed by the Ceylon Government Railway, Delgahawatta claimed by H. Marathinu Saram and others, Mahatuduwekumbura claimed by H. Juan Appu and others, Indurekumbura claimed by H. Marthinu Saram and others, Tambiliamalapillewa claimed by C. Gomis and others, Tambiliamalapillewa claimed by H. Paulu Appu; on the south by Mahara-ela (the village limit of Gongitota); on the west by Dangahakumbura claimed by A. Nicholas Appu and others, Tambiliamalapillewa claimed by B. Don Juan Appu, Tambiliamalapillewa claimed by S. Alexander, Delgahawatta claimed by H. Paulu Appu and others, Tambiliamalapillewa claimed by S. Alexander, Delgahawatta claimed by H. Paulu Appu and others, Marandagahakumbura claimed by J. Haramanis Appu, Marandagahakumbura claimed by N. Singho Cooray, Marandagahakumbura (encroachment) to be declared the property of the Crown under the Waste Lands Ordinances, Halagiawalakumbura (encroachment) to be declared the property of the Crown under the Waste Lands Ordinances, Wetakeyagahakumbura to be declared the property of the Crown under the Waste Lands Ordinances.



Surveyor-General's Office,
Colombo, November 20, 1923.

Scale of 8 Chains to an Inch.

C. H. VINCE,
for Acting Surveyor-General.

April 7, 1923.

L. L. HUNTER,
Special Officer.

Colombo S. O. No. 54.

Order under Section 4, Sub-section (1), of "The Waste Lands Ordinances of 1897, 1899, 1900, and 1903,"
declaring Land to be Crown Property.

In the matter of the lands commonly called or known as a railway reservation, Mawikotuwa *alias* Dangahakumbura and Paranakandewatta (bare land), situate in the village of Enderamulla, in the Adikari pattuwa of the Siyane korale west of the Colombo District, in the Western Province, and of "The Waste Lands Ordinances of 1897, 1899, 1900, and 1903."

WHEREAS in pursuance of section 1 of the said Ordinances it was duly notified on the 25th day of May, 1923, that if no claim to the lands commonly called or known as a railway reservation, Mawikotuwa *alias* Dangahakumbura and Paranakandewatta (bare land), situate in the village of Enderamulla, in the Adikari pattuwa of the Siyane korale west of the Colombo District, in the Western Province, containing in extent 12 acres 1 rood and 35·49 perches, and shown as lots 1, 11, and 13 in preliminary plan 16,145 and in the annexed diagram was made to Walter Terence Stace, Special Officer appointed under section 28 of the said Ordinances, within the period of three months from the date specified in such notice, such lands would be declared the property of the Crown, and dealt with on account of the Crown (*vide* Notice No. 8,342):

And whereas Handunkanda Dewage Charles Fernando made claim thereto, and whereas the said claimant having been duly called upon by a notice in writing under section 4, sub-section (1), of the said Ordinances, duly served upon him to appear and produce before me, Louis Lucien Hunter, Special Officer appointed under section 28 of the said Ordinances, the evidence and documents upon which he might rely in proof of his claim, did not so appear or produce such evidence and documents; I, Louis Lucien Hunter, one of the aforesaid Special Officers, under and by virtue of the powers vested in me in that behalf by section 4 of the said Ordinances, do hereby on this 7th day of April, 1924, order and declare under section 4, sub-section (1), of the said Ordinances, that the said lands, as more fully described herein below, are the property of the Crown.

Description of the Lands referred to.

The following lots situate in the village of Enderamulla, in the Adikari pattuwa of the Siyane korale west of the Colombo District, in the Western Province, as described in the annexed diagram:—

Preliminary plan 16,145.			
Lot.	Name of Land.		Extent, A. R. P.
1	Railway reservation	..	12 1 26·87
11	Mawikotuwa <i>alias</i> Dangahakumbura	..	0 0 1·62
13	Paranakandewatta (Bare land)	..	0 0 7
			12 1 35·49

and bounded as follows: on the north by the village limit of Gongitota (the road from Mabole to Kandy), the village limit of Gongitota; on east by Delgahawatta claimed by H. Singho Babanis Fernando, Delgahawatta claimed by the Ceylon Government Railway, Delgahawatta (encroachment by N. Simon Fernando) claimed by the Ceylon Government Railway, Gorakagahawatta *alias* Delgahawatta belonging to the Crown, Delgahawatta claimed by W. Thomas Fernando, Gorakagahawatta *alias* Delgahawatta belonging to the Crown, Dangahakumbura claimed by Coranis Fernando and others, Dangahakumbura to be declared the property of the Crown under the Waste Lands Ordinance, Dangahakumbura claimed by W. Coranis Fernando and others, Paranakandewatta claimed by H. Singho Babanis Fernando, Gurugodahela claimed by D. John Fernando; on the south by Gurugodahela claimed by D. John Fernando, the village limit of Hunupitiya; on the west by the village limit of Hunupitiya, Laulugahakumbura claimed by H. Marthelis Fernando, Laulugahakumbura to be declared the property of the Crown under the Waste lands Ordinances, Laulugahakumbura claimed by H. Marthelis Fernando, Laulugahakumbura to be declared the property of the Crown under the Waste Lands Ordinances, Ataheraligahakumbura claimed by H. Singho Babanis Fernando and others, Welamadakumbura claimed by W. Podisingho Fernando, Welamadakumbura to be declared the property of the Crown under the Waste Lands Ordinances, Welamadakumbura claimed by W. Podisingho Fernando, Welamadakumbura to be declared the property of the Crown under the Waste Lands Ordinances, Wetakeyagahakumbura to be declared the property of the Crown under the Waste Lands Ordinances.

[For Diagram see page 866.]

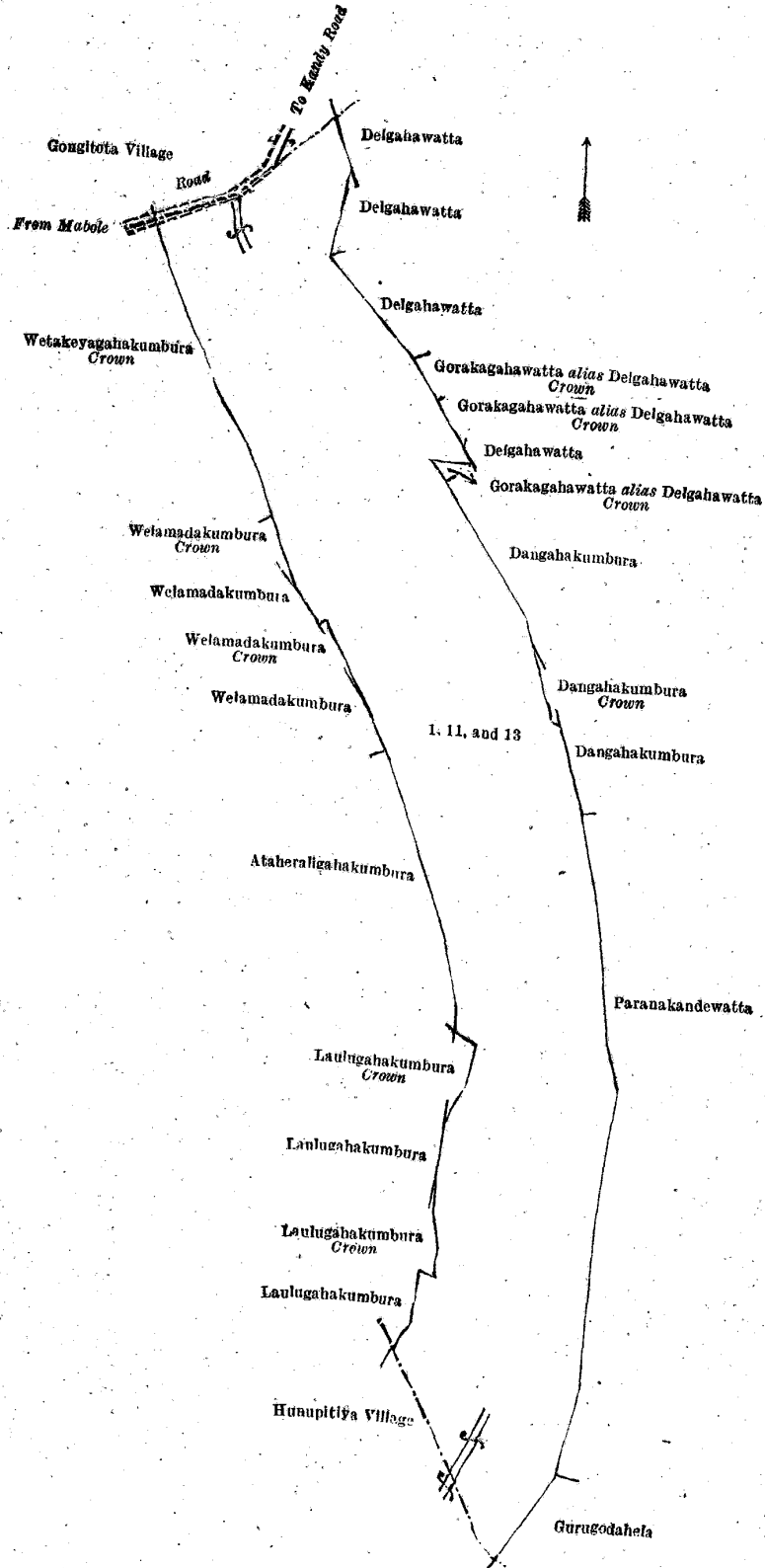
Kurunegala S. O. No. 3,513.

Order under Section 4, Sub-section (1), of "The Waste Lands Ordinances of 1897, 1899, 1900, and 1903,"
declaring Land to be Crown Property.

In the matter of the lands commonly called or known as Wewaihalahena, Bulugahamulahena, Helambawewewa (tank and bund), &c., situate in the village of Helambewa, in the Pahalawisideke korale of the Wannu hatpattu of the Kurunegala District, in the North-Western Province, and of "The Waste Lands Ordinances of 1897, 1899, 1900, and 1903."

WHEREAS in pursuance of section 1 of the said Ordinances it was duly notified on the 16th day of June, 1922, that if no claim to the lands commonly called or known as Wewaihalahena, Bulugahamulahena, Helambawewewa (tank and bund), &c. situate in the village of Helambewa, in the Pahalawisideke korale of the Wannu hatpattu of the Kurunegala District, in the North-Western Province, containing in extent 159 acres 2 roods and 11·2 perches, and shown as lots 1, 2, 3, 4, 5, 7, 8, 9, 11, 13, 14, 15, 16, 17, 18, 19, 20, 21, and 22 in block survey preliminary plan 1,857 and in the annexed diagram was made to Norman Albert Hampton, Special Officer appointed under section 28 of the said Ordinances, within the period of three months from the date specified in such notice, such lands would be declared the property of the Crown, and dealt with on account of the Crown (*vide* Notice No. 8,109).

And whereas Jayawardena Dissanayake Mudiyansele Bandara Menika, as administratrix of the estate of the late Ratnamalala Bandaralage Ukku Banda Korala made claim thereto; and whereas the said claimant entered into an agreement in writing dated the 7th day of November, 1922, whereby in consideration of (a) the Settlement Officer declaring (i.) 16 acres more or less of lot 9 of the notice and of the block survey preliminary plan 1,857 and (ii.) 39½ acres more or less of lot 1 of the notice and of the block survey preliminary plan 1,857 to be a chena reserve for the owners of the fields in the village of Helambewa, and (b) being declared the purchaser of 3 acres more or less of lots 1 and 9 of the notice and of the block survey preliminary plan 1,857, now shown as lots 1A and 9A on the same plan, upon payment on or before the 7th day of February, 1923, to the Government Agent at Kurunegala, or to the Settlement Officer, of a sum of Rupees Forty-eight only (Rs. 48), she withdrew her claim to the above-mentioned lots 1, 2, 3, 4, 5, 7, 8, 9, 11, 13, 14, 15, 16, 17, 18, 19, 20, 21, and 22 of this order: I, Frank Leach, Special Officer appointed under section 28 of the said Ordinances,



Surveyor-General's Office,
Colombo, November 22, 1923

Scale of 4 Chains to an Inch.

C. H. VINCE,
for Acting Surveyor-General.

April 7, 1924.

L. L. HUNTER,
Special Officer.

under and by virtue of the powers vested in me in that behalf by section 4 of the said Ordinances, do hereby on this 10th day of April, 1924, order and declare under section 4, sub-section (1), of the said Ordinances, that the said lands, as more fully described herein below, are the property of the Crown.

Description of the Lands referred to.

The following lots situate in the village of Helambewa, in the Pahalawisideke korale of the Wannu hatpattu of the Kurunegala District, in the North-Western Province, as described in the annexed diagram:—

Block survey preliminary plan 1,857.

Lot.	Name of Land	Extent, A. R. P.	Lot.	Name of Land.	Extent, A. R. P.
1 ..	Wewaihalahena and Bulugahamulaha	15 ..	Helambawehena	.. 0 2 31
	hena	.. 41 2 23	16 ..	Gansabhawa road and reservation ..	0 3 7
2 ..	Helambawewewa (tank and bund) ..	13 1 15	17 ..	Helambawehena <i>alias</i> Kumbukgahamulaha	.. 8 2 9
3 ..	Bulugahamulaha	.. 3 3 23	18 ..	Dambuwwemukulana	.. 13 3 38
4 ..	Main road (part of)	.. 0 2 3	19 ..	Do. (railway and reservation)	.. 5 1 32
5 ..	Bulugahamulaha	.. 0 3 29	20 ..	Helambawehena (railway and reservation)	.. 5 1 5·2
7 ..	Main road and reservation	.. 3 2 28	21 ..	Helambawehena	.. 4 0 1
8 ..	Gansabhawa road and reservation ..	0 3 33	22 ..	Dambuwwemukulana	.. 34 1 14
9 ..	Meegahamulaha	.. 14 3 18			
11 ..	Mediya-ela	.. 1 0 37			
13 ..	Helambawehena	.. 4 0 16			
14 ..	Helambawehena Kadurugahamulaha	.. 1 1 9			
					159 2 11·2

and bounded as follows: on the north by the village limit of Nettipolagama Ihala; on the east by the village limit of Konwewa, part of main road to Nikawewa, and the village limit of Kattambuwwa; on the south by the village limit of Diyabete; on the west by the village limit of Yaddegama and the village limit of Nettipolagama pahala.

NOTE.—The following lots lying within the above-mentioned boundaries are excluded from this order, and their aggregate acreage of 17 acres 1 rood and 19 perches is not included in the acreage of 159 acres 2 roods and 11·2 perches given above:—

Block survey preliminary plan 1,857

Lot.	Name of Land.	Extent, A. R. P.
1A ..	Wewaihalahena, &c.	.. 0 1 9
6 ..	Webadakumbura	.. 2 0 33
9A ..	Meegahamulaha	.. 2 3 0
10 ..	Mawatewela	.. 5 1 14
12 ..	Helambawewela, Dangahamulakumbura	.. 6 3 3
		17 1 19

[For Diagram see page 868.]

Anuradhapura S. O. No. 1,167.

Order under Section 2 of "The Waste Lands Ordinances of 1897, 1899, 1900, and 1903," declaring Land to be Crown Property.

In the matter of the lands commonly called or known as Paluwatta, Kongahalanda, Telembugahalanda &c., situate in the village of Embulgaswewa, in the Kekira tulana of the Maminiya korale of the Kalagam palata, in the North-Central Province, and of "The Waste Lands Ordinances of 1897, 1899, 1900, and 1903."

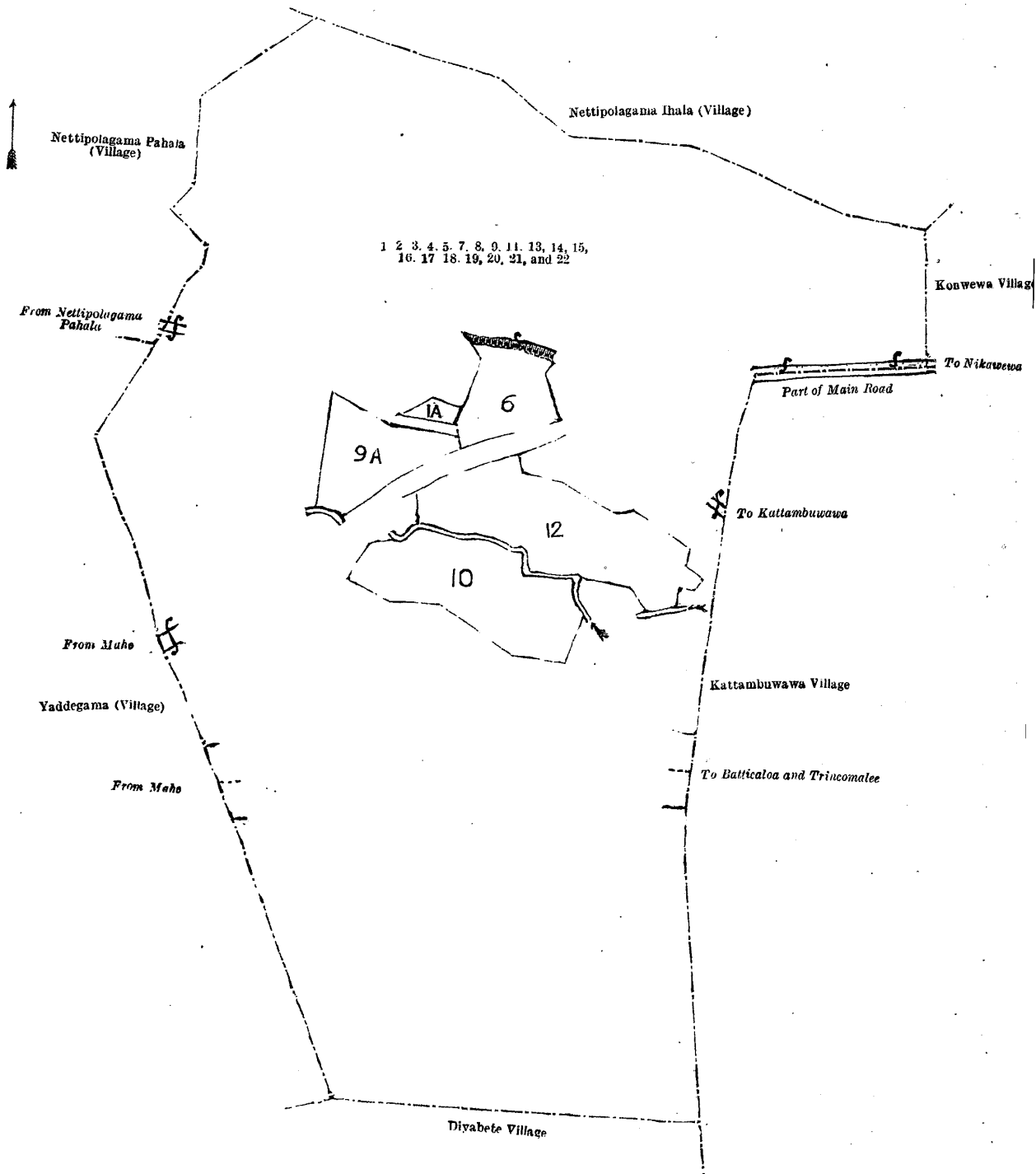
THE notice required by section 1 of "The Waste Lands Ordinances of 1897, 1899, 1900, and 1903," having been duly published in manner prescribed by that section in respect of the above-named lands (*vide* Notice No. 8,432), and no claim having been made to the said lands or to any interest therein within the period of three months from the date specified in the said notice, I, Louis Lucien Hunter, Special Officer appointed under section 28 of the said Ordinances, under and by virtue of the powers vested in me in that behalf by section 2 of the said Ordinances, do hereby on this 1st day of April, 1924, order and declare that the said lands, as more fully described herein below, situate in the village of Embulgaswewa, in the Kekira tulana of the Maminiya korale of the Kalagam palata, in the North-Central Province, and shown as lots 1, 2, 3, 10, 11, 12, 13, 14, 15, 16, 17, 18, 19, 20, 21, 22, 23, 24, 25, 26, 27, 28, 29, 30, 31, 37, 38, 40, 41, 42, 46, 50, 52, 53, 54, 55, 58, 59, 60, 61, 62, 63, 64, 66, 67, 68, 69, 72, 73, 74, and 75 in block survey preliminary plan 844 and in the annexed diagram, and containing in extent 599 acres and 28·5 perches, are the property of the Crown.

Description of the Lands referred to.

The following lots situate in the village of Embulgaswewa, in the Kekira tulana of the Maminiya korale of the Kalagam palata, in the North-Central Province, as described in the annexed diagram:—

Block survey preliminary plan 844.

Lot.	Name of Land.	Extent, A. R. P.	Lot.	Name of Land.	Extent, A. R. P.
1 ..	Paluwatta, Kongahalanda, Telembugahalanda	.. 8 2 3·5	17 ..	Dematagalainna	.. 23 2 38
2 ..	Cart track	.. 0 0 30·3	18 ..	Minipitilanda, Dematagalanda, Dambagahalanda, Kayanwalalanda, Wewkatuwa, Dambugahalanda, Timbiriwalelana	.. 203 3 0
3 ..	Kiri-itturumedilla	.. 0 2 14·8	19 ..	Dambagahamulana, Galpotainna	.. 51 3 39
10 ..	Wewkatuwa	.. 0 1 15·7	20 ..	Embulgaswewa (tank and bund)	.. 63 3 17
11 ..	Cart track	.. 0 0 18·7	21 ..	Wekandebima (reservation for tank bund)	.. 1 3 13
12 ..	Wewkatuwa, Gurupitiyelanda, Ili-patalanda, Kayanwalalanda	.. 7 1 0·6	22 ..	Dematagollainna	.. 0 2 37
13 ..	Cart track	.. 0 0 19·2	23 ..	Tisbamba (sanitary reserve)	.. 2 3 20
14 ..	Kayanwalalanda	.. 0 2 19·7	24 ..	Cart track (approach road to cemetery)	.. 0 0 32
15 ..	Minor road from Ganewalpolata to Kekirawa (part)	.. 0 1 6	25 ..	Minipitiyelanda (footpath, approach road to cemetery)	.. 0 0 14
16 ..	Dematagalanda, Minipitiyelanda, Hurigahalanda, Kumbukgahalanda (reservation for minor road)	.. 1 3 15			C·2



Surveyor-General's Office,
Colombo, November 9, 1923.

Scale of 8 Chains to an Inch.

C. H. VINCE,
for Acting Surveyor-General.

April 10, 1924.

F. LEACH,
Special Officer.

The consent of His Excellency the Governor has been obtained to the publication of the above order under section 4 (2) of the said Ordinances.

Dated at Colombo, this 5th day of May, 1924.

L. A. NORTHCROFT,
for Colonial Secretary.

Lot.	Name of Land.	Extent, A. R. P.	Lot.	Name of Land.	Extent, A. R. P.
26 ..	Minipitiyelanda (cemetery)	.. 0 1 9	58 ..	Kongahalanda (reservation for minor road)	.. 0 0 38
27 ..	Minor road from Ganewalpola to Kekirawa	.. 1 2 20	59 ..	Do. (do.)	.. 0 0 30
28 ..	Dambagahakele and Timbiriweweyaya (reservation for road)	.. 1 0 33	60 ..	Kongahalanda Paluwatta	.. 12 0 12
29 ..	Timbiriweweyaya, Kihiriyagahayaya	35 1 28	61 ..	Cart track from main road to railway line	.. 0 3 35
30 ..	Timbiriwewekanda (abandoned tank bund)	.. 0 0 21	62 ..	Paluwatteyaya	.. 17 3 33
31 ..	Footpath to Kankaniyagama (path to conform with reservation)	.. 0 2 0	63 ..	Wella (channel)	.. 0 1 10
37 ..	Elabima (reservation for ela)	.. 2 0 7	64 ..	Wan-ela (dc.)	.. 0 0 7
38 ..	Ela (stream)	.. 0 1 9	66 ..	Cart track	.. 0 1 14
40 ..	Hurigahalanda	.. 3 0 9	67 ..	Wewkatuwa	.. 1 0 30
41 ..	Ela (stream)	.. 0 0 31	68 ..	Ilipatalanda, Gurupitiyelanda, Kayanwalalanda, Palugahahena, Tunyaya, Kinihiripahalalana	.. 77 2 7
42 ..	Kumbukgahalanda	.. 2 3 13	69 ..	Ilipatalanda	.. 0 1 4
46 ..	Elabima (reservation for ela)	.. 1 0 22	72 ..	Ela (channel)	.. 0 0 11
50 ..	Do. (do.)	.. 0 0 38	73 ..	Embulgahahena, Kongahalanda, Telembugahalanda	.. 9 2 3
52 ..	Do. (do.)	.. 1 1 36	74 ..	Ulpawewa (tank and bund)	.. 9 0 17
53 ..	Ela (part) (stream)	.. 0 0 7	75 ..	Telembugahahinna, Olugalle-mukalana, Tunyayamukalana	.. 49 0 26
54 ..	Ela (stream)	.. 0 0 16			
55 ..	Elabima (reservation for ela)	.. 0 2 19			
			599 0 28.5		

and bounded as follows : on the north by part of minor road (village limit of Hittaragama), the village limit of Ganewalpola ; on the east by village limits of Nelliagama, Pensalagama ; on the south by the village limit of Potanagama ; on the west by the village limit of Witharanagama, part of ela (the village limit of Witharanagama), the village limits of Man-kadawala, Kankaniyagama, and Hittaragama, part of minor road (village limit of Hittaragama).

NOTE.—The following lots lying within the above-mentioned boundaries are excluded from this order, and their aggregate acreage of 81 acres and 34 perches is not included in the acreage of 599 acres and 28.5 perches given above :—

Block survey preliminary plan 844.

Lot.	Name of Land.	Extent, A. R. P.	Lot.	Name of Land.	Extent, A. R. P.
A 4 ..	Ulpawewa	.. 0 0 4.3	B 48 ..	Palegaha-accare (T. P. 357,484)	.. 2 2 32
A 5 ..	Do.	.. 0 2 3.5	B 49 ..	Baduaccare (T. P. 354,063)	.. 4 1 15
A 6 ..	Do.	.. 0 1 7.1	B 51 ..	Halambagaha-accare (T. P. 357,483)	.. 1 3 20
A 7 ..	Do.	.. 0 1 24.6	B 51½ ..	Habaidama (T. P. 357,628)	.. 0 3 1
A 8 ..	Do.	.. 0 0 22.2	B 56 ..	Kongahalanda (T. P. 357,627)	.. 2 0 23
A 9 ..	Do.	.. 0 0 1.3	B 57 ..	Kongahalanda (T. P. 357,712)	.. 1 1 0
A 65 ..	Do.	.. 0 2 11	C 32 ..	Kihiriyagahayaya (T. P. 357,487)	.. 1 0 15
A 70 ..	Do.	.. 0 0 15	C 33 ..	Halambagaha-accare (T. P. 357,488)	.. 1 0 6
A 71 ..	Ulpawewa (T. P. 290,396)	.. 6 1 32	C 34 ..	Kihiriyagahayaya (T. P. 357,626)	.. 0 3 30
B 43 ..	Mahawela, Gangoda	.. 41 3 30	C 35 ..	Kihiriyagaha-accare (T. P. 357,626)	.. 1 0 33
B 44 ..	Puranawela, Welangaha-accare Purana-accare (T. Ps. 330,257, 319,010, and 213,149)	.. 5 3 15	C 36 ..	Palugaha-accare (T. P. 357,486)	.. 1 2 26
B 45 ..	Dambagahakele (T. P. 357,573)	.. 1 1 12	C 39 ..	Dambagaha-accare (T. P. 357,491)	.. 3 2 23
B 47 ..	Do. (T. P. 357,485)	.. 0 3 32			
			81 0 34		

[For Diagram see page 870.]

Anuradhapura S. O. No. 1,168.

Order under Section 2 of "The Waste Lands Ordinances of 1897, 1899, 1900, and 1903," declaring Land to be Crown Property.

In the matter of the lands commonly called or known as Batulanda (required for the construction of the railway), &c., situate in the village of Yakandagaswewa, in the Matombuwa tulana of the Matombuwa korale of the Hurulu palata, in the North-Central Province, and of "The Waste Lands Ordinances of 1897, 1899, 1900, and 1903."

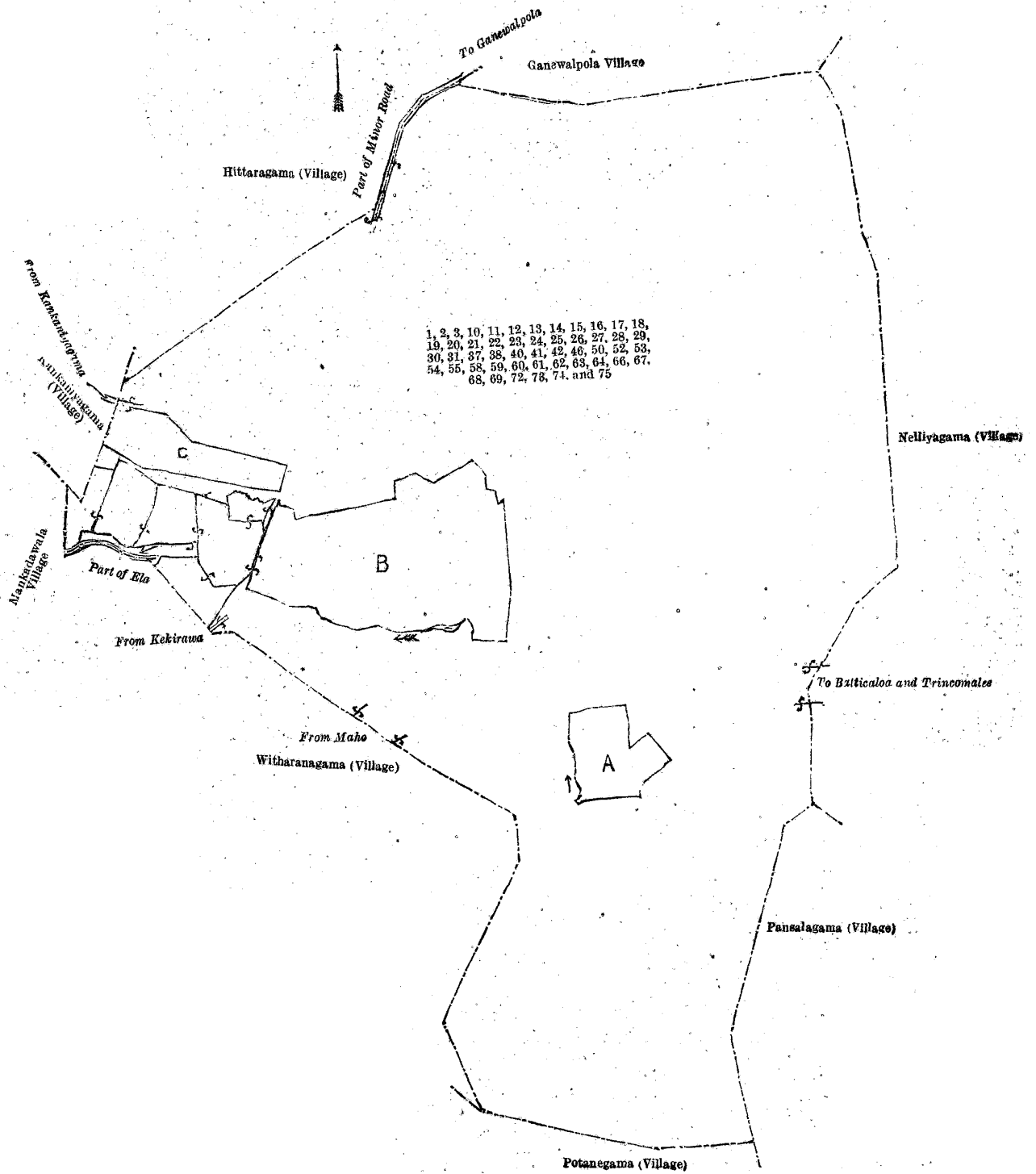
THE notice required by section 1 of "The Waste Lands Ordinances of 1897, 1899, 1900, and 1903," having been duly published in manner prescribed by that section in respect of the above-named lands (*vide* Notice No. 8,446), and no claim having been made to the said lands or to any interest therein within the period of three months from the date specified in the said notice, I, Louis Lucien Hunter, Special Officer appointed under section 28 of the said Ordinances, under and by virtue of the powers vested in me in that behalf by section 2 of the said Ordinances, do hereby on this 12th day of April, 1924, order and declare that the said lands, as more fully described herein below, situate in the village of Yakandagaswewa, in the Matombuwa tulana of the Matombuwa korale of the Hurulu palata, in the North-Central Province, and shown as lots 1, 2, 3, 4, 5, 6, 7, 8, 9, 10, 11, 12, 13, 14, 16, 17, 18, 19, 20, 22, 23, 25, 26, 27, 28, 29, 30, 30A, 34, 35, 38, 41, 42, 55, 56, 57, 57A, 58, 59, and 60 in block survey preliminary plan 868 and in the annexed diagram, and containing in extent 1.196 acres 2 roods and 2.4 perches, are the property of the Crown.

Description of the Lands referred to.

The following lots situate in the village of Yakandagaswewa, in the Matombuwa tulana of the Matombuwa korale of the Hurulu palata, in the North-Central Province, as described in the annexed diagram :—

Block survey preliminary plan 868.

Lot.	Name of Land.	Extent, A. R. P.	Lot.	Name of Land.	Extent, A. R. P.
1 ..	Batulanda (required for the construction of the railway)	0 3 6.6	7 ..	Nugasmulahenyaya, Dambagahahenyaya, Kongahahenyaya, Kadukelle, Yakandagaswewamukalana (required for the construction of the railway)	.. 35 3 8
2 ..	Footpath (do.)	0 0 1.1	8 ..	Batulanda, Godellapitiyayaya	.. 2 2 1
3 ..	Batulanda, Talgasmullahena (do.)	14 0 28.1	9 ..	Talgasmullahena (reservation for road)	.. 0 0 12
4 ..	Talgasmullahena (do.)	0 0 28.5			
5 ..	Road (do.)	0 0 32.4			
6 ..	Dambagahayaya (do.)	0 0 27.7			



Surveyor-General's Office,
Colombo, March 17, 1924.

Scale of 16 Chains to an Inch.

C. H. VINCE,
for Surveyor-General.

April 1, 1924.

L. L. HUNTER,
Special Officer.

Lot.	Name of Land.	Extent, A. R. P.	Lot.	Name of Land.	Extent, A. R. P.
10	Road	0 0 13	29	Wekandapaullekele (reservation for tank and bund)	4 1 25
11	Dambagahayaya (reservation for road)	0 0 12	30	Talgasmullahena, Wanamullahena, Galagawayaya	76 0 14
12	Nugagasmulohenyaya, Kolongasyaya	3 0 7	30A	Talgahena <i>alias</i> Talgasmullahena	1 0 9
13	Dambagahenyaya	0 1 20	34	Footpath	0 0 6
14	Yakandagaswewehena, Kongahayaya, Lambagahenyaya (reservation for road)	3 1 16	35	Batulanda, Yakandagahawelapaulahena	2 3 36
16	Kongahenyaya, Kirawanawalaya	19 1 39	38	Ulpat-ela	0 1 33
17	Yakandagaswewamukalana	23 0 24	41	Kumbukgahayaya, Ingirigasyaya	26 0 16
18	Palawelihenyaya, Kadukelle	53 0 34	42	Ulpat-ela	0 0 26
19	Yakandagaswewamukalana, Millagasmukalana	17 3 7	55	Horow-ela	0 1 6
20	Yakandagaswewamukalana	7 0 29	56	Ulpat-ela	1 2 32
22	Yakandagaswewa (tank)	0 2 26	57	Kundalugasyaya, Warayaya, Boralgasyaya	52 1 4
23	Dambagahenyaya, Kongahayaya	8 1 13	57A	Kandalugasyaya	1 0 6
25	Road	3 3 26	58	Diyamalawekanda (tank bund)	0 2 29
26	Yakandagahamukalana, Talgasmullahena (reservation for road)	3 1 2	59	Yakandagaswewamukalanyaya	760 3 9
27	Talgasmullahena, Galpotahena	8 1 39	60	Ulpatwekanda (tank bund) abandoned	1 1 28
28	Yakandagaswewa (tank and bund)	60 2 31			1,196 2 02.4

and bounded as follows: on the north by the village limits of Palugaswewa and Rambewa; on the east by the village limits of Rambewa, Siyambalagaswewa, Habarane, and Hiriwadunna; on the south by the village limits of Hiriwadunna and Galkadawala; on the west by the village limits of Galkadawala, Udakadawala, and Palugaswewa.

NOTE.—The following lots lying within the above-mentioned boundaries are excluded from this order, and their aggregate acreage of 39 acres 3 roods and 32 perches is not included in the acreage of 1196 acres 2 roods and 2.4 perches given above:—

Block survey preliminary plan 868.

Lot.	Name of Land.	Extent, A. R. P.	Lot	Name of Land.	Extent, A. R. P.
A 31	Puranawela, Accaraidama (T. Ps. 320, 447, 313, 752, and 242, 231)	26 0 33	B 36	Kumbukgahahena (T. P. 357, 238)	0 2 39
A 32	Accarawela (T. P. 356, 556)	0 2 4	B 37	Do. (do.) (reservation for stream)	0 2 17
A 33	Do. (T. P. 230, 213)	0 3 0	B 39	Do. (do.)	0 3 8
A 44	Puranawelpanthiyaidama	0 0 12	B 40	Kumbukgahahena (T. P. 357, 238)	1 1 6
A 45	Weliaccarewela (T. P. 356, 554)	0 0 1	B 41a	Kumbukgahayaya <i>alias</i> Kumbukgasyaya	2 0 2
A 45½	Do. (T. P. 356, 552)	0 0 2	43	Ingirigasyaya, Akkarapanthiyaidama (T. P. 356, 861)	1 2 16
A 46	Do. (T. P. 356, 508)	0 0 4	C 59a	Hammillagahahena <i>alias</i> Yakandagaswewamukalana	2 3 32
A 47	Do. (T. P. 356, 560)	0 0 4	C 59b	Talgasmullahena <i>alias</i> Yakandagaswewamukalana	1 0 8
A 48	Do. (T. P. 356, 558)	0 0 5	C 59c	Do.	1 0 2
A 49	Do. (T. P. 356, 557)	0 0 10			39 3 32
A 50	Do. (T. P. 356, 555)	0 0 10			
A 51	Do. (T. P. 356, 553)	0 0 4			
A 52	Do. (T. P. 356, 507)	0 0 4			
A 53	Do. (T. P. 356, 561)	0 0 4			
A 54	Do. (T. P. 356, 559)	0 0 5			

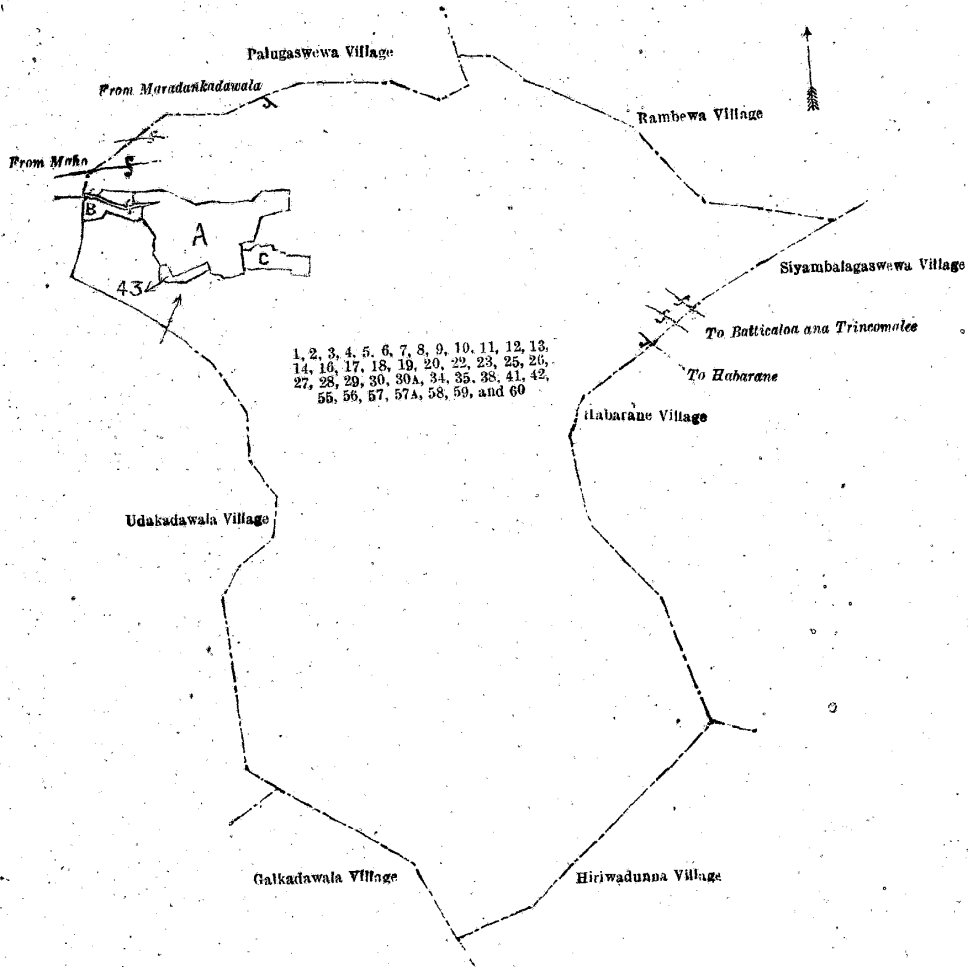
[For Diagram see page 872.]

Anuradhapura S. O. No. 1,169.

Order under Section 2 of "The Waste Lands Ordinances of 1897, 1899, 1900, and 1903," declaring Land to be Crown Property.

In the matter of the lands commonly called or known as Palugolleyaya, Palugollemukalana (required for the construction of the railway), &c., situate in the village of Horiwila, in the Matombuwa tulana of the Matombuwa korale of the Hurulu palata, in the North-Central Province and of "The Waste Lands Ordinances of 1897, 1899, 1900, and 1903."

THE notice required by section 1 of "The Waste Lands Ordinances of 1897, 1899, 1900, and 1903," having been duly published in manner prescribed by that section in respect of the above-named lands (*vide* Notice No. 8,440), and no claim having been made to the said lands or to any interest therein within the period of three months from the date specified in the said notice, I, Louis Lucien Hunter, Special Officer appointed under section 28 of the said Ordinances, under and by virtue of the powers vested in me in that behalf by section 2 of the said Ordinances, do hereby on this 30th day of April, 1924, order and declare that the said lands, as more fully described herein below, situate in the village of Horiwila, in the Matombuwa tulana of the Matombuwa korale of the Hurulu palata, in the North-Central Province, and shown as lots 1, 2, 3, 4, 5, 6, 7, 8, 8A, 8B, 8C, 8D, 9, 10, 11, 12, 13, 13A, 13B, 13C, 14, 15, 16, 17, 18, 21, 22, 23, 24, 26, 27, 28, 31, 34, 37, 44, 45, 46, 47, 48, 49, 50, 51, 52, 53, 54, 55, 55A, 63, 67, 67A, 67B, 68, 71, 71A, 71B, 71C, 71D, 71E, 71F, 72, 73, 74, 74A, 75, 76, 77, 78, 79, 80, 81, 82, 83, 84, 85, 86, 87, 88, and 89 in block survey preliminary plan 866 and in the annexed diagram, and containing in extent 2,090 acres 1 rood and 22.3 perches, are the property of the Crown.



Surveyor-General's Office,
Colombo, March 27, 1924.

Scale of 32 Chains to an Inch.

C. H. VINCE,
for Surveyor-General.

April 12, 1924.

L. L. HUNTER,
Special Officer.

Description of the Lands referred to.

The following lots situate in the village of Horiwila, in the Matombuwa tulana of the Matombuwa korale of the Hurulu palata of the North-Central Province, as described in the annexed diagrams :—

Block survey preliminary plan 866.

Lot.	Name of Land.	Extent, A. R. P.	Lot.	Name of Land.	Extent, A. R. P.
1 ..	Palugolleyaya, Palugolleemukalana (required for the construction of the railway)	38 3 9.3	4 ..	Palugolleyaya, Kahatagahahena, Moragashena, Dambagahahena	122 1 12
2 ..	Cart track	0 0 22.7	5 ..	Palugolleemukalana	1 0 25
3 ..	Kayanyaya	20 0 34.3	6 ..	Cart track	1 0 30
			7 ..	Damunugashena, Kudumihiriyayaya	63 1 34
			8 ..	Indihena, Galpotahena, Keyanhena	59 1 28

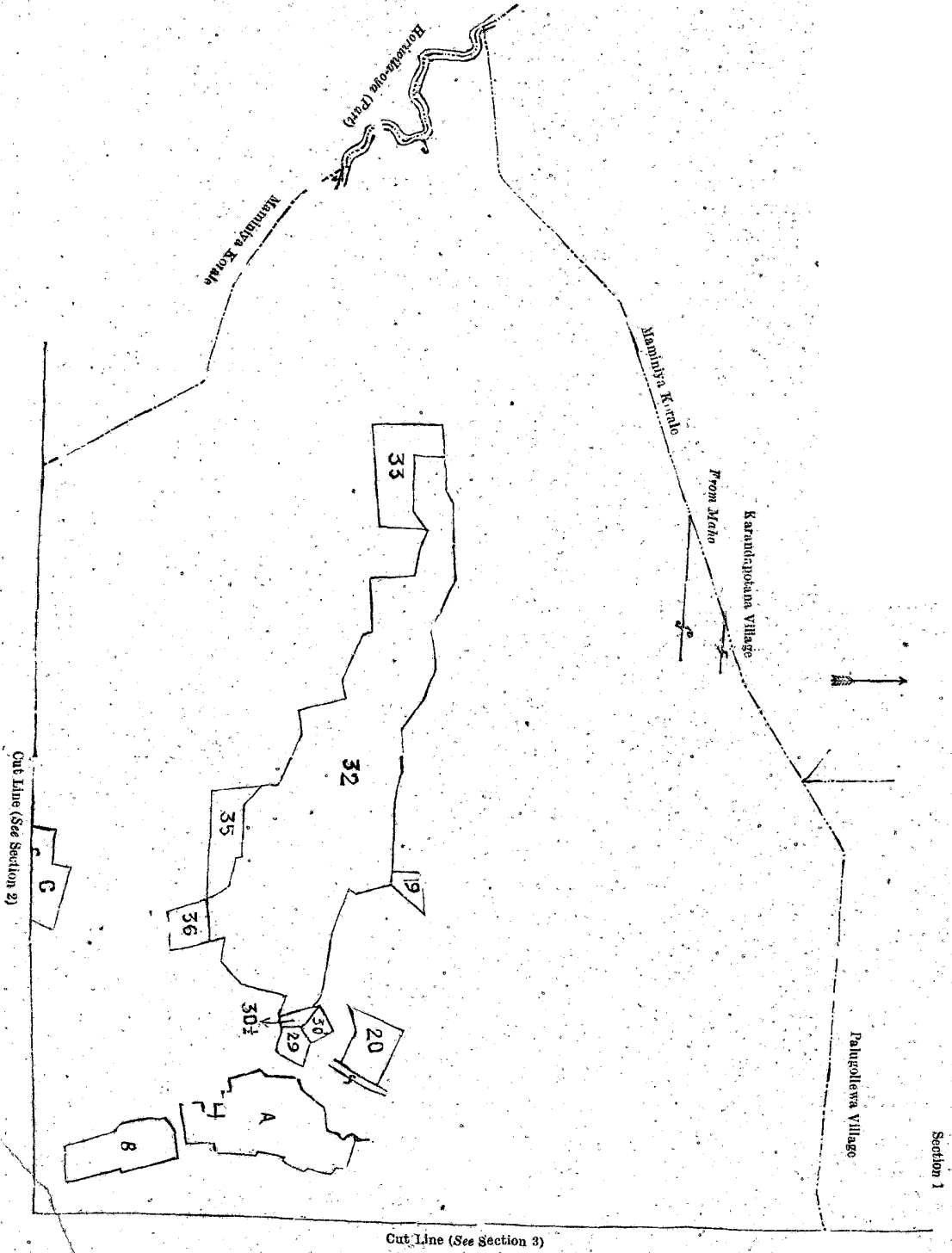
Lot.	Name of Land.	Extent, A.	R.	P.	Lot.	Name of Land.	Extent, A.	R.	P.
8A ..	Indihena, Galpotahena, Kayanhena	189	2	17	55 ..	Kongahahena, Dambagahahena, Migahahenyaya	35	1	19
8B ..	Indihena (reservation along the footpath)	0	0	28	55A ..	Dambagahahena, Kongahahena	0	2	8
8C ..	Do. (do.)	0	0	34	63 ..	Footpath	0	0	5
8D ..	Do. (do.)	0	0	8	67 ..	Palugahalanda, Dulgahalanda, Nikatugamamahalanda, Dambagahahena	107	2	27
9 ..	Kayanmukalana	13	2	13	67A ..	Unagasyaya	27	3	17
10 ..	Footpath	0	0	18	67B ..	Do. (reservation along the Horiwila-oya)	15	2	33
11 ..	Dambagahahena	25	2	12	68 ..	Palugahamukalana	49	2	21
12 ..	Cart track	2	3	18	71 ..	Damumugahahenyaya, Godakiralahayaya	15	0	10
13 ..	Palugolleyaya, Dambagahahena	150	0	33	71A ..	Katupanthiya, Bogahaidama	1	0	14
13A ..	Palugolleyaya and Indihena	175	1	14	71B ..	Do. (footpath and reservation)	0	0	12
13B ..	Indihena (reservation along Horiwila-oya)	15	0	2	71C ..	Do.	0	0	38
13C ..	Indihena, Dambagahahena	27	2	18	71D ..	Do.	0	3	37
14 ..	Palugolleyaya	1	2	13	71E ..	Do. (reservation along footpath)	0	0	2
15 ..	Horiwila-oya (part of)	0	3	20	71F ..	Do.	0	0	4
16 ..	Migahamukalana	25	3	39	72 ..	Footpath	0	0	4
17 ..	Do.	7	3	32	73 ..	Horow-ela	0	1	12
18 ..	Dambagahaidama	2	3	1	74 ..	Kongahayayahena, Godakiralagahaland	71	3	5
21 ..	Horowila-ela (irrigation channel and swamp)	5	1	15	74A ..	Bogahaidama, Katupanthiya	0	2	33
22 ..	Diulgaslada	3	1	9	75 ..	Footpath	0	0	17
23 ..	Do.	0	3	27	76 ..	Tank bund (abandoned)	7	2	23
24 ..	Horiwilawewa (tank and bund)	180	3	20	77 ..	Paluwewabima, Lulabendagalayaya	113	0	23
26 ..	Dewalebima	0	0	22	78 ..	Do.	30	0	27
27 ..	Cart track	0	0	21	79 ..	Lulabendagalamukalana, Kongaskadawala	29	0	36
28 ..	Tisbamba	5	0	12	80 ..	Mylagashena	60	3	17
31 ..	Kadurugahahena, Dambagahahena, Godakirilagahahena	2	1	21	81 ..	Paluwewakanda (bund)	2	3	29
34 ..	Horiwila-oya and Bellan-oya	9	3	32	82 ..	Nikatugamawewa (tank and bund)	28	0	8
37 ..	Footpath	0	0	15	83 ..	Wewakandabima (reservation for tank bund)	3	1	14
44 ..	Minipitiyalanda, Dambagahalanda, Diulgahahenyaya, Kongahayaya, Hikgahahenyaya, Wewakandalangabima	54	0	3	84 ..	Dambagahahenyaya, Palugahalanda	35	3	30
45 ..	Footpath	0	0	9	85 ..	Footpath	0	0	38
46 ..	Do.	0	0	29	86 ..	Millagahamukalana	43	0	20
47 ..	Paluwewabima, Kalawagahenyaya	67	0	1	87 ..	Palugahamukalana, Henapitamukalana	27	3	4
48 ..	Bellan-oya	2	0	28	88 ..	Millagahamukalana, Henapitamukalana	4	3	20
49 ..	Do.	1	1	24	89 ..	Footpath	1	2	10
50 ..	Paluwewabima	54	1	14					
51 ..	Stream	2	1	26					
52 ..	Horiwilawewa, Paluwewabima	6	0	35					
53 ..	Tank bund (abandoned)	3	1	14					
54 ..	Godakirilagahahenyaya, Millagahalanda, Wewakandapaulaidama	28	2	33					
							2,090	1	22.3

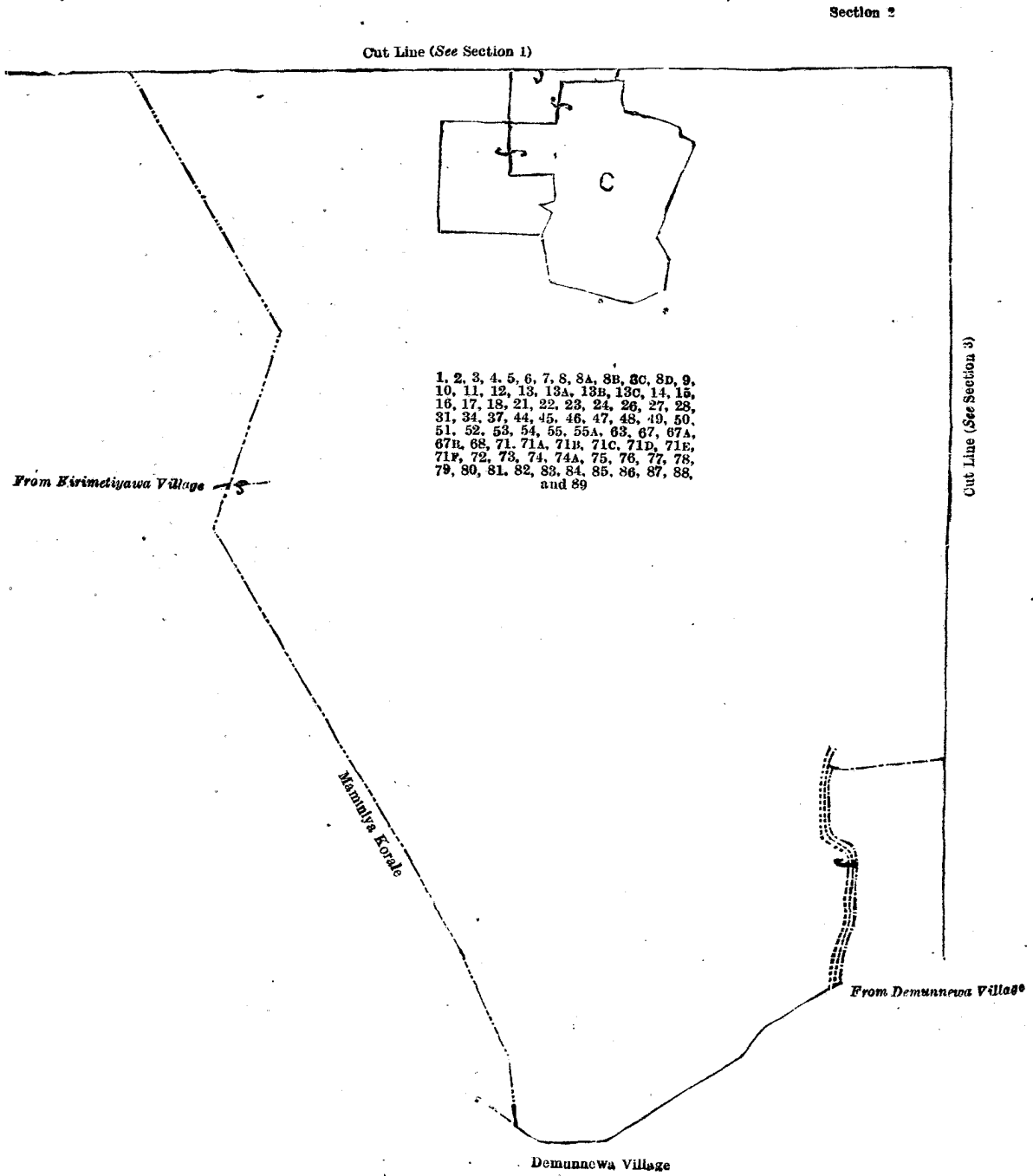
and bounded as follows: on the north by the boundary of the Maminiya korale (the village limit of Karandapotana), the village limits of Palugollewa and Senadiriayagama; on the east by the village limit of Udakadawala; on the south by the village limits of Galkadawala and Demunnewa; on the west by the boundary of the Maminiya korale, part of Horiwila-oya (the boundary of the Maminiya korale).

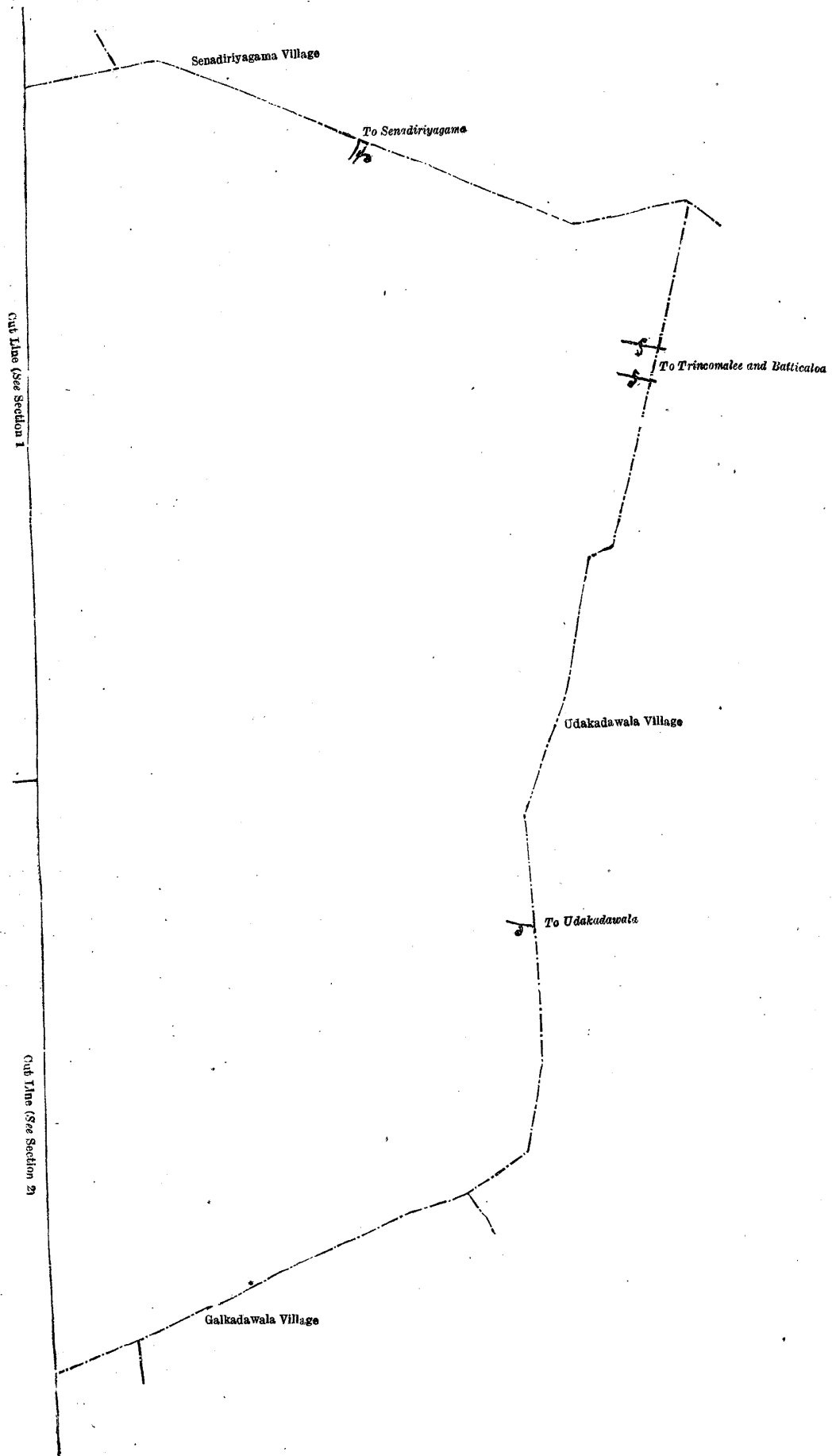
NOTE—The following lots lying within the above-mentioned boundaries are excluded from this order, and their aggregate acreage of 126 acres 1 rood and 38 perches is not included in the acreage of 2,090 acres 1 rood and 22.3 perches shown above:—

Block survey preliminary plan 866.

Lot.	Name of Land.	Extent, A.	R.	P.	Lot.	Name of Land.	Extent, A.	R.	P.
19 ..	Dambagahaidama	1	0	3	36 ..	Kahatagahaidama (T. P. 357,452)	1	3	27
29 ..	Pansalawatta	1	0	7	c 56 ..	Dambagahakumbura (T. P. 357,236)	0	0	26
32 ..	Ikirikotuwa, Dehigahakumbura, Mahaisarapanguwa, Kongahakotuwa, Angandakumbura, Kotakotuwa	52	1	27	c 57 ..	Do. (part of T. P. 249,872)	1	3	1
A 25 ..	Gangoda, Makulagahawatta, Puranawatta, Ambagahawatta, Kumbukgahaidama, and Kosgahawatta	10	0	30	c 58 ..	Do. (T. P. 357,237)	0	1	8
A 38 ..	Ambagahawatta (T. P. 317,511)	0	0	11	c 59 ..	Do. (do.)	0	0	11
A 39 ..	Alutwatta (T. Ps. 317,513 and 317,514)	0	1	3	c 60 ..	Do. (do.)	0	0	7
B 40 ..	Puranaganwasankumbura	2	3	26	c 61 ..	Do. (do.)	0	1	33
B 41 ..	Accaraidama (T. P. 249,321)	1	3	8	c 62 ..	Do. (T. Ps. 239,714, 344,352, 342,396, and part of 249,872)	7	0	8
B 42 ..	Do. (T. P. 357,265)	0	1	7	c 64 ..	Palugahalanda (T. P. 357,268)	2	2	26
B 43 ..	Do. (T. P. 357,266)	0	0	12	c 65 ..	Do. (T. P. 357,251)	3	1	12
20 ..	Godakirilagahaidama (T. P. 357,270)	3	0	14	c 66 ..	Do. (T. P. 357,248)	7	1	19
30 ..	Pansalagawaidama (T. P. 357,269)	0	2	23	c 69 ..	Do. (T. P. 357,247)	2	3	4
30½ ..	Do. (do.)	0	2	21	c 70 ..	Dambagahakumbura	15	1	10
33 ..	Ehatugahaidama, (T. P. 357,470)	5	2	27					
35 ..	Migahaidama (T. P. 357,267)	3	0	27					
							126	1	38







Surveyor-General's Office,
Colombo, April 7, 1924.

Scale of 16 Chains to an Inch.

C. H. VINCE,
for Surveyor-General.

April 30, 1924.

L. L. HUNTER,
Special Officer.

Anuradhapura S. O. No. 1,170.

Order under Section 2 of "The Waste Lands Ordinances of 1897, 1899, 1900, and 1903,"
declaring Land to be Crown Property.

In the matter of the lands commonly called or known as Kudahinnemukalana, Kongahahena, Debarawelehena (reservation for railway), &c., situate in the village of Mankadawala, in the Kekira tulana of the Maminiya korale of the Kalagam palata, in the North-Central Province, and of "The Waste Lands Ordinances of 1897, 1899, 1900, and 1903."

THE notice required by section 1 of "The Waste Lands Ordinances of 1897, 1899, 1900, and 1903," having been duly published in manner prescribed by that section in respect of the above-named lands (*vide* Notice No. 8,449), and no claim having been made to the said lands or to any interest therein within the period of three months from the date specified in the said notice, I, Louis Lucien Hunter, Special Officer appointed under section 28 of the said Ordinances, under and by virtue of the powers vested in me in that behalf by section 2 of the said Ordinances, do hereby on this 25th day of March, 1924, order and declare that the said lands, as more fully described herein below, situate in the village of Mankadawala, in the Kekira tulana of the Maminiya korale of the Kalagam palata, in the North-Central Province, and shown as lots 1, 3, 4, 6, 15, 22, 23, 24, 25, 26, 29, 30, 34, 35, 36, 38, 39, 40, 42, 42½, 43, 46, 48, 49, 50, 51, 52, 53, 54, 55, 58, 59, 61, 64, 65, 65½, 69, 70, 71, 72, 73, 74, 80, 86, 89, 90, 91, 98, 99, 100, 101, 106, 110, 111, 112, 115, 116, 117, 119, 122, 127, 128, 129, 130, 132, 133, 139, 140, 141, 142, 143, 144, 145, 146, 147, 148, 149, 150, 151, 152, 153, and 154 in block survey preliminary plan 827 and in the annexed diagram, and containing in extent 841 acres and 35·6 perches, are the property of the Crown.

Description of the Lands referred to.

The following lots situate in the village of Mankadawala, in the Kekira tulana of the Maminiya korale of the Kalagam palata, in the North-Central Province, as described in the annexed diagram:—

Block survey preliminary plan 827.

Lot.	Name of Land.	Extent, A. R. P.	Lot.	Name of Land.	Extent, A. R. P.
1	Kudahinnemukalana, Kongahahena, Debarawelehena (reservation for railway)	21 1 19·8	80	Wewapokuna (reservation for tank bund)	1 3 16
3	Horow-ela (do.)	0 0 1·5	86	Tisbamba	1 0 21
4	Amunuwalakumbura (do.)	0 0 17·5	89	Wewagawaowita (reservation for tank bund)	0 2 20
6	Yoda-ela (do.)	0 0 11·7	90	Path	0 1 35
15	Path (do.)	0 0 3·6	91	Tisbamba (sanitary reserve)	0 0 20
22	Bogahahena <i>alias</i> Mankadawalahenyaya, Mankadawalalanda (reservation for railway)	4 2 23·7	98	Footpath	0 0 2
23	Dadahena (cemetery) (do.)	1 3 11·6	99	Tisbamba (sanitary reserve)	0 0 17
24	Footpath (reservation for railway)	0 0 1·2	100	Footpath	0 0 1
25	Debaraweleyaya, Mankadawalahenyaya, Mankadawalalanda, and Nivariyahenyaya	160 2 32	101	Tisbamba (sanitary reserve)	0 1 4
26	Pinpara (part)	0 1 37	106	Do. (do.)	0 3 24
29	Wairangala	0 2 19	110	Do. (do.)	0 2 5
30	Ela	0 0 2	111	Meegahawatta	0 1 18
34	Kathankulamawewagawahena (reservation for tank bund)	2 0 8	112	Path	0 0 3
35	Kathankulamawewa (tank and bund)	22 0 21	115	Ela	0 0 3
36	Kudahinna <i>alias</i> Mankadawalamukalana	26 3 15	116	Do.	0 0 2
38	Ihalaelpotahena (reservation for road)	0 0 18	117	Tisbamba (sanitary reserve)	0 1 33
39	Pinpara	0 1 2	119	Yoda-ela	0 0 16
40	Kolongahahenyaya (reservation for road)	0 2 22	122	Ela	0 0 2
42	Wela-addarakele	0 3 2	127	Pinchakotuwa <i>alias</i> Mankadawalahenyaya and Wankoneyaya	117 3 22
42½	Do.	1 1 35	128	Kudahinna <i>alias</i> Mankadawalamukalana	68 1 38
43	Ela	0 0 16	129	Mankadawalawewa (tank and bund)	95 0 13
46	Mankadawalahenyaya, Mankadawalalanda	58 3 4	130	Main road	3 0 7
48	Wellepillewa	0 2 37	131	Not used	—
49	Yodabemma (bund) abandoned	0 1 32	132	Ihalagamahenyaya (reservation for road)	0 2 21
50	Yoda-ela	0 1 32	133	Mankadawalawewa	2 3 5
51	Millagahahena	0 1 11	139	Wewagawahena (reservation for tank bund)	1 1 2
52	Do. (reservation for Yoda-ela)	0 3 9	140	Ihalagamawewa (tank and bund)	12 2 30
53	Kolongahahena	0 2 3	141	Galgodahena	8 3 29
54	Footpath	0 0 1	142	Kayanwalayaya <i>alias</i> Mankadawalakele	30 3 27
55	Do.	0 0 1	143	Horow-ela	0 0 33
58	Millagahahena	0 1 21	144	Kayanwalayaya <i>alias</i> Mankadawalakele	3 2 32
59	Yoda-elabemma (bund abandoned)	0 3 21	145	Ihalagamahenyaya	110 0 38
60	Not used	—	146	Do. (reservation for road)	0 1 12
61	Godella (reservation for Yoda-ela)	0 0 19	147	Mankadawalawewa	7 0 20
64	Ela	0 0 4	148	Yoda-ela (channel and bund)	4 0 33
65	Path	0 0 7	149	Pinchakotuwa <i>alias</i> Mankadawalahenyaya, Wankonehenyaya (reservation for road)	0 2 30
65½	Do.	0 0 2	150	Pinchakotuwa <i>alias</i> Pahiwalahenyaya (reservation for road)	0 2 24
69	Bogahahena	2 1 29	151	Do.	34 3 28
70	Footpath	0 0 7	152	Yoda-ela (channel and bund)	7 1 34
71	Do.	0 0 3	153	Pahiwalayaya <i>alias</i> Ihalagamahenyaya	6 0 8
72	Dadahena <i>alias</i> Bogahahena	0 1 6	154	Path	0 1 21
73	Bamunugahahena (reservation for road)	0 2 12			
74	Bogahahena	5 1 26			
					841 0 35·6

and bounded as follows : on the north by part of road from Olukaranda to Kankaniyagama, the village limit of Kankaniyagama ; on the east by the village limits of Embulgaswewa, Witharanagama, and Werunkulama ; on the south by the village limits of Werunkulama and Kudakekirawa ; on the west by the village limits of Kudakekirawa, Malawa (the boundary of Kalagam korale south), and Olukaranda (the boundary of Maminiya korale).

NOTE.—The following lots lying within the above-mentioned boundaries are excluded from this order, and their aggregate acreage of 146 acres and 35.6 perches is not included in the acreage of 841 acres and 35.6 perches given above :—

Block survey preliminary plan 827.

Lot.	Name of Land.	Extent, A. R. P.	Lot.	Name of Land.	Extent, A. R. P.
A 2	Godakirillagahawatta (part of T. P. 282,535)	0 0 7.2	A 85	Ambagahawatta	0 0 34
A 5	Amunuwalakumbura (part of T. P. 225,278)	0 3 12.2	A 105	Paranagederawatta	0 2 25
A 7	Meda-accare (parts of T. Ps. 155,339 and 225,278)	0 1 16.7	A 113	Meegaha-accare (part of (T. Ps. 142,885 and 155,339)	1 0 0
A 8	Meegaha-accare. (part of T. P. 142,885)	0 0 1.2	A 120	Godakirillagahawattahena (T. Ps. 282,532, 174,033, 220,917, and parts of T. Ps. 282,535 and 225,278)	6 1 25
A 9	Do. (do.)	0 0 10.3	A 121	Ambagaha-accarewedibima (T. P. 355,811)	0 0 10
A 10	Do. (do.)	0 1 16.7	A 123	Godakirillagahahena alias Ambagahahena (T. P. 355,811)	0 0 7
A 11	Do. (do.)	0 0 28.4	124	Dambagahahena (T. P. 355,812)	0 2 25
A 12	Do. (do.)	0 1 0.8	B 75	Damunugahahena (T. P. 355,741)	1 0 20
A 13	Do. (do.)	0 1 1	B 76	Hikgahaidama (T. P. 355,710)	1 0 17
A 14	Do. (do.)	0 0 11.1	B 77	Hikgahaidama (T. Ps. 342,619, 342,480, and 271,429)	1 0 32
A 16	Do. (do.)	0 0 0.5	B 78	Ehalagahawatta (T. P. 328,110)	0 2 29
A 17	Kohambagahawatta (reservation for railway)	0 2 16	B 79	Do. (T. P. 355,663)	0 0 18
A 18	Meegahawatta (do.)	0 1 13.8	C 87	Talgahawatta	0 0 9
A 19	Do. (do.)	0 0 14.3	C 88	Paranawatta	3 3 35
A 20	Do. (do.)	0 0 7.2	C 102	Koswatta	0 0 18
A 21	Kohombagahawatta (do.)	0 1 12.2	C 103	Hettiyawatta	0 0 36
A 28	Accarawela (T. P. 355,725)	0 0 10	C 107	Kosgahawatta	0 1 5
A 31	Accarawela (T. Ps. 314,248, 252,197, 252,198, 226,640, 221,445, 186,887, 342,548, 173,580, 142,884, 318,239, 221,359, 252,195, 252,196, and parts of T. Ps. 142,885 and 155,339)	76 1 3	C 108	Ambagahawatta	0 2 0
A 32	Accarawela (T. P. 355,726)	0 0 13	C 109	Kosgahawatta	0 1 23
A 33	Do. (T. P. 355,727)	0 0 4	C 114	Meegahawatta	0 0 30
A 41	Kolongahahena (T. P. 355,754)	9 3 5	C 118	Ihalawatta	0 1 23
A 44	Wellepillewa (T. P. 355,728)	0 0 7	D 135	Wewagawakumbura (T.P.272,501)	1 3 25
A 45	Puranawela-owita (T. P. 355,728)	0 0 27	D 136	Do. (T.P. 355,712)	1 0 28
A 57	Amunuwalakumbura (T. Ps. 342,364, 250,421, and part of T. P. 225,278)	9 1 39	D 137	Do. (do.)	0 0 8
A 62	Puranawellepillewa (T.P. 355,732)	0 0 18	D 138	Do. (do.)	0 0 7
A 63	Wekumbura (T. P. 355,733)	0 2 22	126	Millagahawatta (T. P. 300,588)	0 3 26
A 64½	Amunuwalakumbura (T. P. 355,810)	0 0 18	134	Ihalahena (T. P. 253,287)	1 3 31
A 66	Kongahamulawatta	0 0 21	E 94	Damunugahawatta (T.P. 355,871)	0 3 8
A 67	Dambagahaidama (T. P. 355,923)	1 0 15	E 96	Millagahahena (T. P. 355,711)	0 3 16
A 68	Kongahamulawatta	0 3 4	E 97	Millagahahena (do.)	0 0 29
A 81	Meegahawatta	0 0 35	F 92	Ehalagahahena (T. P. 355,757)	0 3 12
A 82	Kitulgahawatta	0 0 13	F 93	Damunugahahena (do.)	0 1 39
A 83	Kumbukgahawatta	0 0 29	27	Dambagahaidama (T. P. 357,545)	2 0 37
A 84	Paranawatta	0 0 16	37	Ihalaelpotahena (T. P. 355,759)	1 3 23
			47	Kongahaidama (T. P. 355,820)	4 0 6
			56	Millagahaidama (T. P. 357,672)	3 3 2
			95	Ketakekalahahena (T. P. 357,546)	1 0 12
			104	Mailagahawatta (T. P. 357,560)	0 3 33
			125	Dambagahahena (T.P. 355,758)	0 2 4
					146 0 35.6

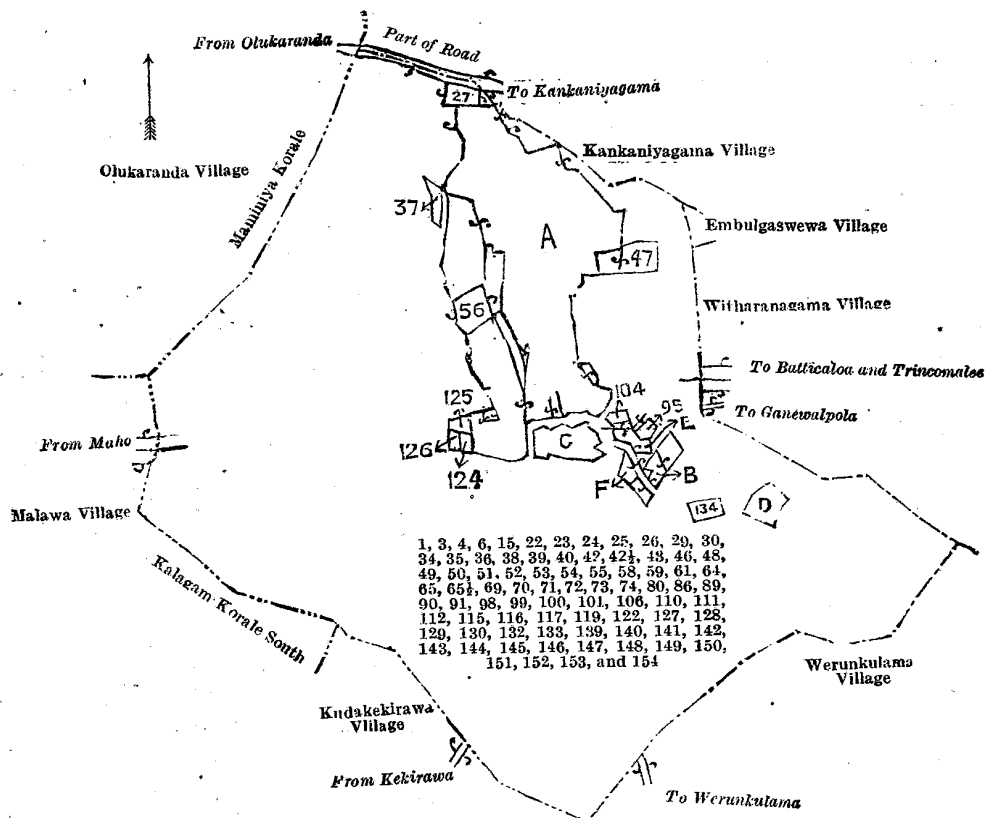
[For Diagram see page 879.]

Anuradhapura S. O. No. 1,171.

Order under Section 2 of "The Waste Lands Ordinances of 1897, 1899, 1900, and 1903," declaring Land to be Crown Property.

In the matter of the lands commonly called or known as Kala-o-ya (stream) (part), Galgodamukalana, &c., situate in the village of Walaswewa, of the Galegodakandu tulana, in the Negampaha korale of the Kalagam palata, in the North-Central Province, and of "The Waste Lands Ordinances of 1897, 1899, 1900, and 1903."

THE notice required by section 1 of "The Waste Lands Ordinances of 1897, 1899, 1900, and 1903," having been duly published in manner prescribed by that section in respect of the above-named lands (*vide* Notice No. 8,450), and no claim having been made to the said lands or to any interest therein within the period of three months from the date specified in the said notice, I, Louis Lucien Hunter, Special Officer appointed under section 28 of the said Ordinances, under and by virtue of the powers vested in me in that behalf by section 2 of the said Ordinances, do hereby on this 1st day of May, 1924, order and declare that the said lands, as more fully described herein below, situate in the village of Walaswewa, of the Galegodakandu tulana, in the Negampaha korale of the Kalagam palata, in the North-Central Province; and shown as lots 1, 2, 3, 4, 5, 6, 7, 8, 19, 20, 23, 24, 25, 26, 27, 28, 32, 35, 36, 36A, 36B, 37, 38, 38A, 38B, 38C, 39, 40, 41, 42, 43, 47, 50, 51, 52, 53, 54, 55, 56, 57, 58, 59, 60, 61, 62, 63, 64, 65, 66, 67, 68, 69, 70, 71, 73, 74, 75, 76, 77, 78, 79, 80, 81, 82, 83, 84, 85, 86, 89, 90, 92, 93, 95, 97, 98, 99, 100, 101, 101A, 101B, 101C, 101D, 101E, 103, 104, 105, 106, 107, 108, 109, 110, 111, 112, 115, 117, 118, 119, 120, 121, 123, 124, 125, 126, 128, 129, 130, 132, 133, 134, 134A, 134B, 134C, 134D, 134E, 134F, 134G, 135, 136, 137, 142, 142A, 143, 144, 145, 146, and 147 in block survey preliminary plan No. 854 and in the annexed diagram, and containing in extent 1,372 acres 1 rood and 10.1 perches, are the property of the Crown.



Surveyor-General's Office,
Colombo, March 15, 1924.

Scale of 32 Chains to an Inch.

C. H. VINCE,
for Surveyor-General.

March 25, 1924.

L. L. HUNTER,
Special Officer.

Description of the Lands referred to.

The following lots situate in the village of Walaswewa of the Galegodakandu tulana, in the Negampaha korale of the Kalagam palata of the North-Central Province, as described in the annexed diagram:—

Block survey preliminary plan 854.

Lot.	Name of Land.	Extent, A.	R.	P.	Lot.	Name of Land.	Extent, A.	R.	P.
1	Kala-oya (stream) (part)	0	2	1.6	38c	Wewihalayaya	5	3	19
2	Galgodamukalana	20	1	37.6	39	Cart track (from Ihalagama to Kalawewa)	1	1	23
3	Yoda-elakanda (abandoned tank bund)	0	0	38.5	40	Siyambalagodawewa (tank and bund)	9	3	0
4	Gangodayaya	3	1	35.2	41	Wekandapaulabima (reservation for tank bund)	0	2	0
5	Footpath (from Kalawewa to Niyangama)	0	0	3	42	Wekandapitiya (reservation for tank bund)	0	3	21
6	Gangodayaya, Warayaya	13	2	8.3	43	Wela-addarakele (reservation for Yoda-ela bund) (abandoned)	1	2	28
7	Wewihalayaya	4	0	33.7	47	Wella (channel)	0	0	14
8	Udasirembewewela	0	0	5.3	50	Kandapaulakele, Wela-addarakele (reservation for Yoda-ela bund) (abandoned)	2	3	12
19	Do.	0	0	17.5	51	Yodakanda (abandoned tank bund)	2	3	4
20	Horow-ela (channel)	0	0	2	52	Wekandapitiya (reservation for tank bund)	0	1	6
23	Wekandapitiya	1	0	39.6	53	Footpath (from Ihalagama-Kalawewa cart track to tank)	0	0	2
24	Udasirembewewewa (tank and bund)	1	1	17.6	54	Anderagasyaya, Elapaulalanda, Kandepaulakele, Deduruyaya	18	0	39
25	Wewihalayaya	6	0	4.2	55	Wekandapitiya (reservation for tank bund)	1	0	36
26	Pahalamukalana	2	2	36	56	Horow-ela (channel)	0	0	24
27	Pahala-ela (stream)	3	1	27	57	Do. (do.)	0	0	30
28	Pahalamukalana	177	0	15	58	Pahalakele (reservation for path)	0	0	34
32	Wella (channel)	0	0	13	59	Do. (do.)	0	1	16
35	Do. (do.)	0	0	2	60	Footpath (from Awukana Vihare to Walaswewa)	0	0	17
36	Pahalamukalana, Dahayeyaya, Welleyaya	67	2	19	61	Pahalakele (reservation for footpath)	0	0	39
36A	Pahalamukalana and Galayayakele	20	0	10	62	Pahalamukalana	1	3	8
36B	Do. (reservation along the channel)	1	3	24					
37	Yodakanda (abandoned tank and bund)	1	1	1					
38	Welleyaya, Wewihalayaya, Wanniyawalayaya	13	1	6					
38A	Wanniyawalayaya	38	2	30					
38B	Do. (reservation along the road)	0	2	8					

Lot.	Name of Land.	Extent, A.	R.	P.	Lot.	Name of Land.	Extent, A.	R.	P.
63	Galkandemukulana, Pahalamukulana, Galgodamukulana ..	74	3	32	106	Footpath (Gangoda to tank) ..	0	0	13
64	Kala-oya (stream) (part) ..	0	3	8	107	Minipittaniya (cemetery) ..	0	2	0
65	Do. (do.) (do.) ..	2	3	22	108	Araloluhena (approach road to cemetery) ..	0	0	19
66	Galkandamukulana, Galgodamukulana ..	48	2	6	109	Cart track (from Niyangama to Ihala Walaswewa) ..	0	1	35
67	Footpath (from Maha-accare to Walaswewa) ..	0	0	12	110	Gamawewa alias Ihala Walaswewa (tank and bund) ..	15	1	15
68	Pahalamukulana, Indigollegamamukulana ..	7	0	38	111	Wekandapitiya (reservation for bund) ..	1	0	32
69	Indigollegama-ela (stream) ..	1	0	23	112	Horow-ela (channel) ..	0	0	20
70	Kala-oya (stream) (part) ..	2	2	24	115	Wekandabima (reservation for bund) ..	0	1	33
71	Indigollegamamukulana ..	25	0	10	117	Footpath (from Gangoda to Ihala Walaswewa tank) ..	0	0	4
73	Pahalamukulana (reservation for footpath) ..	0	0	37	118	Dewatapura (road from Gangoda to tank) ..	0	1	34
74	Footpath (from Maha-accare to Walaswewa) ..	0	0	23	119	Tisbamba ..	1	1	7
75	Indigollegamamukulana and Pahalamukulana ..	29	1	18	120	Footpath (from Nelliagama to Ihala Walaswewa) ..	0	0	25
76	Yodakanda (abandoned tank bund) ..	1	3	26	121	Tisbamba ..	5	1	29
77	Warayaya, Gangodayaya, and Kolongahayaya ..	20	3	11	123	Wekandapitiya (reservation for tank bund) ..	0	0	38
78	Footpath (from Maha-accare to Walaswewa) ..	0	0	5	124	Yoda-elakandawewa, (tank and bund) ..	14	1	28
79	Gangodayaya ..	1	1	30	125	Kolongahayaya, Paralanganayaya, Minnerihenkotuwa, Sirambagalayaya ..	88	0	10
80	Yodakanda (abandoned tank bund) ..	2	0	20	126	Cart track (from Walaswewa to Nelliagama) ..	0	1	5
81	Gangodayaya ..	32	1	34	128	Ela (stream) ..	0	0	24
82	Footpath (from Maha-accare to Walaswewa) ..	0	0	19	129	Kolongasyaya, Helambagasyaya ..	29	1	9
83	Wekandapitiya (reservation for tank bund) ..	0	1	13	130	Horow-ela (channel) ..	0	0	34
84	Do. (do.) ..	0	2	25	132	Wekandapitiya (reservation for tank bund) ..	3	1	2
85	Wella (channel) ..	0	0	23	133	Sirambewewewa (tank and bund) ..	27	3	8
86	Yodakandapaula (reservation for abandoned Yoda-ela bund) ..	1	0	12	134	Kongasyaya, Helambagasyaya, &c. ..	29	0	9
89	Pahala Walaswewa (tank and bund) ..	32	3	8	134A	Munyaya (reservation along the road) ..	0	1	4
90	Andaragasyaya, Wewihala, Amunakele, Yodakandapaula ..	6	2	23	134B	Helambagasyaya ..	2	3	5
92	Andaragasyaya (reservation for cart track) ..	0	0	37	134C	Munyaya and Helambagasyaya ..	164	3	13
93	Gampara (cart track) ..	0	1	34	134D	Kongasyaya ..	10	1	12
95	Andaragasyaya (reservation for cart track) ..	0	0	18	134E	Helambagasyaya ..	6	0	20
97	Wella (channel) ..	0	0	25	134F	Do. (reservation along the channel) ..	0	0	25
98	Horow-ela (channel) ..	0	0	1	134G	Udasirembewehena ..	1	0	5
99	Kuruwihempitiya (reservation for tank bund) ..	1	1	12	135	Udasirembewewewa (tank and bund) ..	1	0	34
100	Kuruwihewewewa (tank and bund) ..	9	0	39	136	Wekandapitiya (reservation for tank bund) ..	0	1	8
101	Andaragasyaya, Welanegodayaya, &c. ..	60	0	31	137	Horow-ela (channel) ..	0	0	10
101A	Andaragasyaya, Talawanuggalanda (reservation along the road) ..	0	2	7	142	Wetadachchilanda ..	10	1	6
101B	Andaragasyaya, Araloluhena-Endarugalpitiya ..	98	3	23	142A	Do. ..	3	0	3
101C	Araloluhena ..	23	1	2	143	Footpath (from tank to Pinwewa) ..	0	0	2
101D	Do. ..	3	3	27	144	Wetadachchilanda ..	0	0	38
101E	Do. (reservation along the road) ..	0	1	15	145	Wekandapitiya (reservation for tank bund) ..	1	3	38
103	Wella (channel) ..	0	0	5	146	Udasirembewewewa (tank and bund) ..	11	1	35
104	Wekandapitiya ..	0	1	6	147	Wewihalayaya ..	16	3	38
105	Hinukwewa (tank and bund) ..	3	2	10			1,372	1	10.1

and bounded as follows: on the north by the village limit of Ihagama; on the east by the village limit of Awukanavihara part of the Kala-oya (the village limit of Maha-akkare), the boundary of the Kalagam korale north, the boundary of the Unduruwa korale (the village limit of Nelliagama); on the south by the village limits of Pinnewa, Diyabetiyagama, and Niyangama; on the west by the village limits of Niyangama and Ihagama.

NOTE.—The following lots lying within the above-mentioned boundaries are excluded from this order, and their aggregate acreage of 221 acres 1 rood and 27 perches is not included in the acreage of 1,372 acres 1 rood and 10.1 perches given above:—

Block survey preliminary plan 854.

Lot.	Name of Land.	Extent, A.	R.	P.	Lot.	Name of Land.	Extent, A.	R.	P.
31	Pahalamukulana (T. P. 357,469) ..	0	2	5	102	Hinukwewa-accare, Hinukwewewela (T. P. 300,731 and part of T. P. 300,732) ..	4	0	16
72	Indigollegama-accare (T. Ps. 250,537 and 257,155) ..	20	2	11	122	Watu-accare (T. P. 307,125) ..	3	1	4
91	Andaragahahena (T. P. 357,470) ..	1	1	32	127	Sirambewe-accare, Sirambewesuranawela (T. Ps. 224,990, 228,732, 228,729, 228,727, 228,730, 228,699, 228,728, 224,989, 230,151, and 330,689) ..	30	3	16
96	Andaragasyaye-accare, Kuruwihewewela (T. Ps. 342,270, 336,148, 336,149, 336,009, 239,739, 336,021, 174,294, 239,740, and 320,464) ..	15	1	34					

Lot.	Name of Land.	Extent, A. R. P.	Lot.	Name of Land.	Extent, A. R. P.
131	Wekandapitiya (T. P. 357,446)	2 1 22	D 9	Udasirambewe-accare (part of T.P. 219,696)	0 3 11.8
A 29	Pahalawela-accare (T. Ps. 343,836 and 299,707)	12 2 3	D 10	Udasirambewewela (do.)	0 0 1.1
A 30	Palugahakatuwa (T. P. 357,249)	3 0 16	D 11	Do. (do.)	0 0 22.3
A 33	Pahala-accare (part of T. Ps. 212,942 and 299,706)	8 3 0	D 12	Do. (do.)	0 0 32.6
A 34	Pahala-accare (T. P. 357,271)	0 0 26	D 13	Do. (do.)	0 1 0
A 44	Siyambalagoda-accare (T. P. 357,471)	0 0 23	D 14	Do. (do.)	0 1 1.8
A 45	Pahala-accare, Siyambalagoda-accarewela, Pahalawela-accare (T. Ps. 174,293, 149,452, 336,146, 277,724, 328,357, 336,018, 336,019, 336,147, 268,557, 259,018, 320,096, 336,020, 254,919, 253,974, 258,272, parts of T. Ps. 212,942 and 299,706)	72 0 19	D 15	Do. (do.)	0 1 1.3
A 46	Siyambalagoda-accarewela (T. P. 357,472)	0 0 7	D 16	Do. (do.)	0 0 26.2
A 48	Kandapaulakele (T. P. 357,250)	0 2 5	D 17	Do. (do.)	0 0 25
A 49	Dedureyaya (T. P. 357,250)	2 0 11	D 18	Udasirembewewela (parts of T. Ps. 219,696 and 228,700)	0 0 20.8
B 87	Yodaclawela (T. P. 149,453)	7 3 36	D 21	Udasirembewewela (part of T.P. 228,700)	0 0 9.5
B 88	Yodaclawela (T. P. 357,447)	0 0 22	D 22	Accareidama (part of T. P. 228,700)	0 0 19.6
94	Andaragahahena	2 0 13	D 138	Udasirembewewela (T. P. 357,449)	0 0 33
C 113	Puranawela	0 0 4	D 139	Do. (part of T. P. 219,696)	2 2 26
C 114	Wekandapaulawatta	0 2 21	D 140	Do. (T. P. 357,272)	0 3 22
C 116	Puranawela, Gangoda, and Accare (T.Ps. 328,456, 312,673, and 312,675.)	16 3 33	D 141	Udasirembewa-accare, Accareidama, Udasirembewela (part of T. Ps. 219,696 and 228,700)	9 0 35
			221 1 27		

[For Diagrams of Sections 1 and 2 see pages 882 and 883.]

Order under Section 2 of "The Waste Lands Ordinances of 1897, 1899, 1900, and 1903," declaring Land to be Crown Property.

In the matter of the land commonly called or known as Halugankanda, reservation for path, situate in the village of Halugama, in Udugaha pattuwa of Hapitigam korale, in the Negombo District of the Western Province, and of "The Waste Lands Ordinances of 1897, 1899, 1900, and 1903."

THE notice required by section 1 of "The Waste Lands Ordinances of 1897, 1899, 1900, and 1903," having been duly published in manner prescribed by that section in respect of the above-named land (*vide* Notice No. 8,504), and no claim having been made to the said land or to any interest therein within the period of three months from the date specified in the said notice, I, Roger Herbert Whitehorn, Assistant Government Agent, Colombo and Negombo Districts, under and by virtue of the powers vested in me in that behalf by section 2 of the said Ordinances, do hereby on this 2nd day of May, 1924, order and declare that the said land, as more fully described herein below, situate in the village of Halugama, in Udugaha pattuwa of Hapitigam korale, in the Negombo District of the Western Province, and shown as lots 3 in preliminary plan 18,112 and in the annexed diagram, and containing in extent about 1 rood and 19 perches, is the property of the Crown.

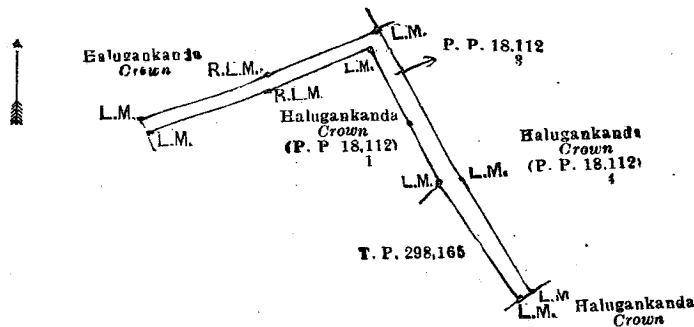
Description of Land referred to.

The following lot situated in Halugama, in Udugaha pattuwa of Hapitigam korale, in the Negombo District of Western Province, as described in the annexed sketch:—

Preliminary plan 18,112.

Lot.	Name of Land.	Extent, A. R. P.
3	Halugankanda reservation for path	0 1 19

and bounded as follows: on the north by Halugankanda claimed by the Crown; east by Halugankanda claimed by the Crown (P. P. 18,112/4); south by Halugankanda claimed by the Crown; and on the west by the land depicted in T. P. 298,165 and Halugankanda claimed by the Crown (P. P. 18,112/1).



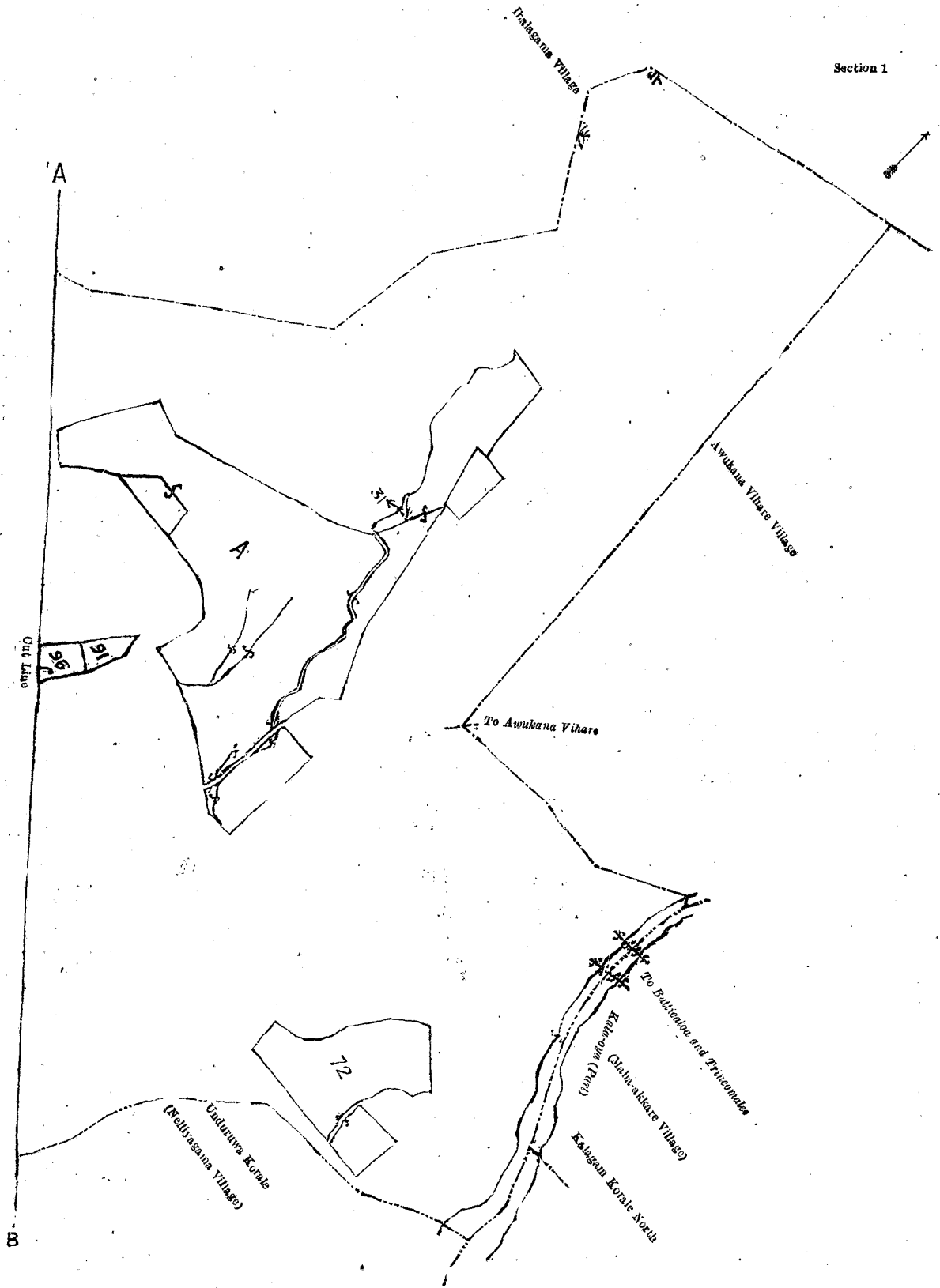
Surveyor-General's Office,
Colombo, October 13, 1923.

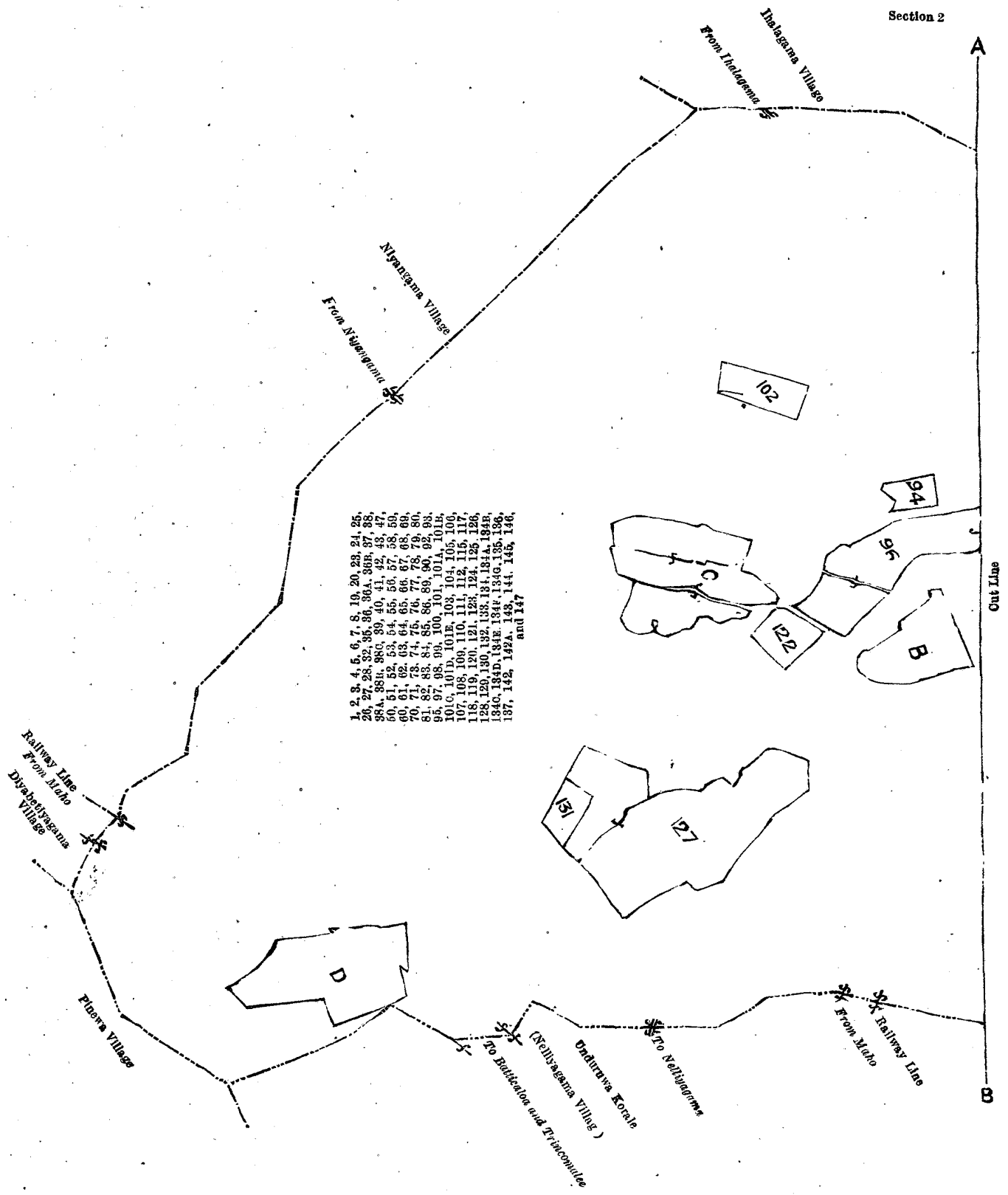
Scale of 4 Chains to an Inch.

G. K. THORNHILL,
for Acting Surveyor-General.

May 2, 1924.

R. H. WHITEHORN,
Assistant Government Agent.





Surveyor-General's Office,
Colombo, April 24, 1924.

Scale of 16 Chains to an Inch.

C. H. VINCE,
for Surveyor-General.

May 1, 1924.

L. L. HUNTER,
Special Officer.

**Order under Section 2 of "The Waste Lands Ordinances of 1897, 1899, 1900, and 1903,"
declaring Land to be Crown Property.**

In the matter of the lands commonly called or known as Godellekele *alias* Godellehenyaya, &c., situate in the village of Hinagare, in the Yagam pattu of the Pitigal korale north of the Chilaw District, in the North-Western Province, and of "The Waste Lands Ordinances of 1897, 1899, 1900, and 1903."

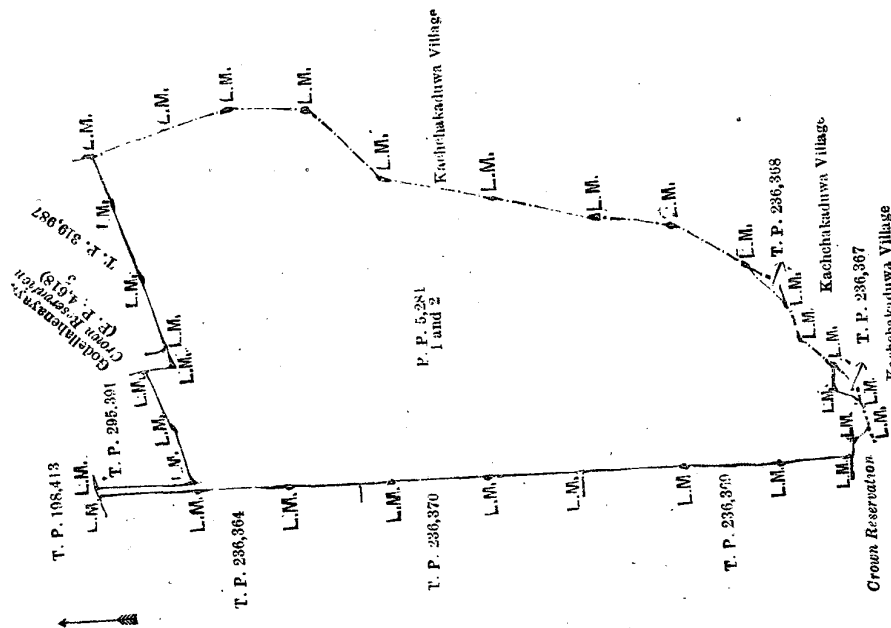
THE notice required by section 1 of "The Waste Lands Ordinances of 1897, 1899, 1900, and 1903," having been duly published in manner prescribed by that section in respect of the above-named lands (*vide* Notice No. 8,483), and no claim having been made to the said lands or to any interest therein within the period of three months from the date specified in the said notice, I, William Kenneth Hunter Campbell, Assistant Government Agent, Puttalam and Chilaw Districts, under and by virtue of the powers vested in me in that behalf by section 2 of the said Ordinances, do hereby on this 25th day of April, 1924, order and declare that the said lands, as more fully described herein below, situate in the village of Hinagare, in the Yagam pattu of the Pitigal korale north of the Chilaw District, in the North-Western Province, and shown as lots 1 and 2 in preliminary plan 5,281 and in the annexed diagram, and containing in extent 40 acres 1 rood and 37 perches, are the property of the Crown.

Description of the Lands referred to.

The following lots situate in the village of Hinagare, in the Yagam pattu of the Pitigal korale north of the Chilaw District, in the North-Western Province, as described in the annexed diagram:—

Lot.	Name of Land.	Extent, A. R. P.
1 ..	Godellekele <i>alias</i> Godellehenyaya ..	39 1 33
2 ..	Godellekele <i>alias</i> Godellehenyaya (reservation for road) ..	1 0 4
		40 1 37

and bounded as follows: on the north by T. Ps. 198,413 and 295,391, Godellahenyaya (a reservation) belonging to the Crown, T. P. 319,987; on the east by the village limit of Kachchakaduwa; on the south by T. P. 236,368, the village limit of Kachchakaduwa, T. P. 236,367, the village limit of Kachchakaduwa, a reservation belonging to the Crown; on the west by T. Ps. 236,369, 236,370, and 236,364,



Surveyor-General's Office,
Colombo, September 29, 1923.

April 25, 1924.

Scale of 8 Chains to an Inch.

W. K. H. CAMPBELL,
Assistant Government Agent.

G. K. THORNHILL,
for Acting Surveyor-General.

**Order under Section 4, Sub-section (1), of "The Waste Lands Ordinances of 1897, 1899, 1900, and 1903,"
declaring Land to be Crown Property.**

In the matter of the lands commonly called or known as Moragomuwa estate *alias* reservation from Thotilehenyaya for the Gansabhawa road and Moragomuwa estate *alias* reservation from Nadudeniyeheha for the Gansabhawa road, situate in the village of Moragamuwa, in the Uda pattu of the Kuruwiti korale of the Ratnapura District, in the Province of Sabaragamuwa, and of "The Waste Lands Ordinances of 1897, 1899, 1900, and 1903."

WHEREAS in pursuance of section 1 of the said Ordinances it was duly notified on the 17th day of June, 1921, that if no claim to the lands commonly called or known as Moragomuwa estate *alias* reservation from Thotilehenyaya for the Gansabhawa road and Moragomuwa estate *alias* reservation from Nadudeniyeheha for the Gansabhawa road, situate in the village of Moragamuwa in the Uda pattu of the Kuruwiti korale of the Ratnapura District, in the Province of Sabaragamuwa, containing in extent 1 rood and 37 perches and shown as lots o 27 and v 27 in preliminary plan 2,340, as described in the annexed sketch, was made to the Government Agent of the Province of Sabaragamuwa, within the period of three months from the date specified in such notice, such lands would be declared the property of the Crown, and dealt with on account of the Crown (*vide* Notice No. 7,898):

And whereas (1) Madawala Aratchillaye Singhappuhamy of Moragamuwa, (2) Meera Lebbe Sinna Podian, *ex* Town Arachchi of Parakaduwa, (3) Moragamuwe Madawala Aratchillaye Punchirala of Moragamuwa, (4) Moragamuwe Madawala Aratchillaye Jayatuhamy of Moragamuwa, (5) Talawitiye Vidanelage Serahamy of Moragamuwa, (6) S. M. Kalideen Marikkar, attorney of Habeebu Umma, administratrix of the estate of the late A. L. M. Mustapha Hadjar, and (7) Gerard Andrew Herrinam Robinson, Superintendent, Pussella estate, Parakaduwa, on behalf of the Grand Central (Ceylon) Rubber Estates, Limited, made claim thereto; and whereas the 1st, 2nd, 3rd, 4th, 5th, and 6th claimants withdrew their claims to the said lots o 27 and u 27; and whereas Alfred Warden, the duly appointed attorney of the said Grand Central (Ceylon) Rubber Estates, Limited, in pursuance of an agreement dated May 22, 1922, whereby in consideration of the said company being declared the purchasers of lots m 27 and t 27 for a sum of Rupees Two thousand Two hundred and Sixty-six and Fifty-seven Cents (Rs. 2,266.57), withdrew its claims to the said lots o 27 and u 27; I, George Frederick Reginald Browning, Government Agent of the Province of Sabaragamuwa, under and by virtue of the powers vested in me by section 4 of the said Ordinances, do hereby on this 14th day of February, 1924, order and declare, under section 4, sub-section (1) of the said Ordinances, that the said lands, as more fully described herein below, are the property of the Crown.

Description of the Lands referred to.

The following lots situated in the village of Moragamuwa in the Uda pattu of the Kuruwiti korale of the Ratnapura District, in the Province of Sabaragamuwa, as described in the annexed sketches:—

Preliminary plan 2,340.

Lot.	Name of Land.	Extent, A. R. P.
o 27	Moragomuwa estate <i>alias</i> reservation from Thotilehenyaya for the Gansabhawa road	0 1 14
u 27	Moragomuwa estate <i>alias</i> reservation from Nadudeniyeheha for the Gansabhawa road	0 0 23

and bounded as follows: on the north by Pohorabawa village; on the east by Moragomuwa estate *alias* Menerihena, Galwalehena, Horagahahena, Kukulayagodaellahena, Ethaharehena, Pansalewattahena, Galwaduwayehena, Nadudeniyeheha, Mahakanuketiyegodellahena, and Diyameerukulehena claimed by the Grand Central Rubber Co., Ltd. (P. P. 2,340/T27); south by Welikumbura village; and on the west by Moragomuwa estate *alias* Thotilehenyaya claimed by the Grand Central Rubber Co., Ltd. (P. P. 2,340/M27).

[For Diagram see page 886.]

Order under Section 4, Sub-section (1), of "The Waste Lands Ordinances of 1897, 1899, 1900, and 1903."

In the matter of the lands commonly called or known as Moragomuwa estate *alias* Thotilehenyaya and Moragomuwa estate *alias* Menerihena, Galwalehena, Horagahahena, Kukulaya Godellehena, Ethaharehena, Pansalewattahena, Galwaduwayehena, Nadudeniyeheha, Mahakanuketiya Godellehena and Diyameerukulehena, situate in the village of Moragomuwa, in the Uda pattu of the Kuruwiti korale of the Ratnapura District, in the Province of Sabaragamuwa and of "The Waste Lands Ordinances of 1897, 1899, 1900, and 1903."

WHEREAS in pursuance of section 1 of the said Ordinances it was duly declared and notified on the 17th day of June, 1921, that if no claim to the lands commonly called or known as Moragomuwa estate *alias* Thotilehenyaya and Moragomuwa estate *alias* Menerihena, Galwalehena, Horagahahena, Kukulaya, Godellehena, Ethaharehena, Pansalewattahena, Galwaduwayehena, Nadudeniyeheha, Mahakanuketiya Godellehena and Diyameerukulehena, situate in the village of Moragomuwa, in the Uda pattu of the Kuruwiti korale of the Ratnapura District, in the Province of Sabaragamuwa, containing in extent 90 acres 2 roods and 26 perches, and shown as lots m 27 and t 27 in block survey preliminary plan 2,340 and in the annexed diagram, was made to the Government Agent of the Province of Sabaragamuwa, within the period of three months from the date specified in the said notice, such lands would be declared the property of the Crown, and dealt with on account of the Crown (*vide* Notice No. 7,898):

And whereas Gerard Andrew Herrinam Robinson on behalf of the Grand Central (Ceylon) Rubber Estates, Limited, made claim thereto, and Humphrey William Codrington, Government Agent of the Province of Sabaragamuwa, made due inquiry into such claim; and whereas the said Grand Central (Ceylon) Rubber Estates, Limited, by their duly appointed attorney Alfred Warden and Humphrey William Codrington, Government Agent of the Province of Sabaragamuwa, came to an agreement in writing dated 22nd day of May, 1922, concerning the said lands, under section 4, sub-section (1), of the said Ordinances, whereby it was agreed that the said Grand Central (Ceylon) Rubber Estates, Limited, should be declared the purchaser of the said lands, upon payment within three months of the date of sanction of the settlement by his Excellency the Governor to the Government Agent of the Province of Sabaragamuwa at Ratnapura, of a sum of Rupees Two thousand Two hundred and Sixty-six and Cents Fifty-seven only (Rs. 2,266.57), as the purchase amount of the said lands, and such sanction having been received on the 3rd day of July, 1923; and whereas the said amount has been duly paid, the said Grand Central (Ceylon) Rubber Estates, Limited, is hereby, in pursuance of the agreement aforementioned, declared to be the purchaser of the said lands, as more fully described herein below.

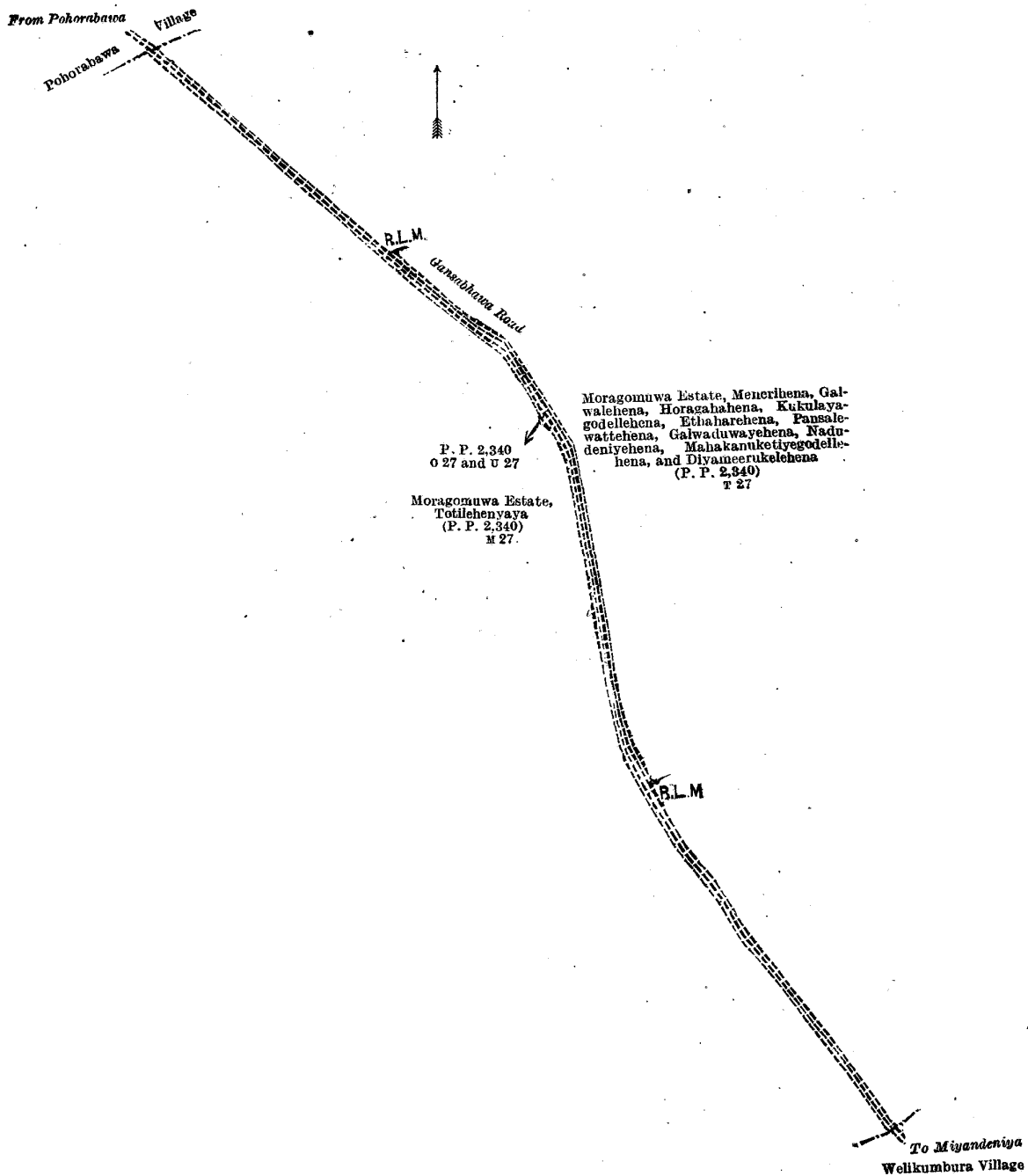
Description of the Lands referred to.

The following lots situated in the village of Moragomuwa, in the Uda pattu of the Kuruwiti korale of the Ratnapura District, in the Province of Sabaragamuwa, as described in the annexed sketch:—

Preliminary plan 2,340.

Lot.	Name of Land.	Extent, A. R. P.
m 27	Moragomuwa estate <i>alias</i> Thotilehenyaya	30 2 36
t 27	Moragomuwa estate <i>alias</i> Menerihena, Galwalehena, Horagahahena, Kukulaya, Godellehena, Ethaharehena, Pansalewattahena, Galwaduwayehena, Nadudeniyeheha, Mahakanuketiya, Godellehena, and Diyameerukulehena	59 3 30
		90 2 26

and bounded as follows: on the north by Pohorabawa village, Nadudeniyeheha claimed by Thainhamy and others, Kitulehenewatta claimed by Hetuhamy, Kukulayagodellawatta claimed by Lokuhamy, and Kitulehena claimed by Sinnappu; east by Tittanelligahadeniyewatta claimed by Ranhamy, Medawatta claimed by Dingiri Menika, Udagederawatta claimed by Ranhamy, Vel-Vidane, and Talagahawatta claimed by Pinhamy; south by Puwakgahaliyaddahena claimed by Ranhamy, Vel-Vidane and others, Welikumbura village and Puwakgahaliyadda claimed by Ranhamy, Vel-Vidane and others; and on the west by Handagalamukulana claimed by the Crown.



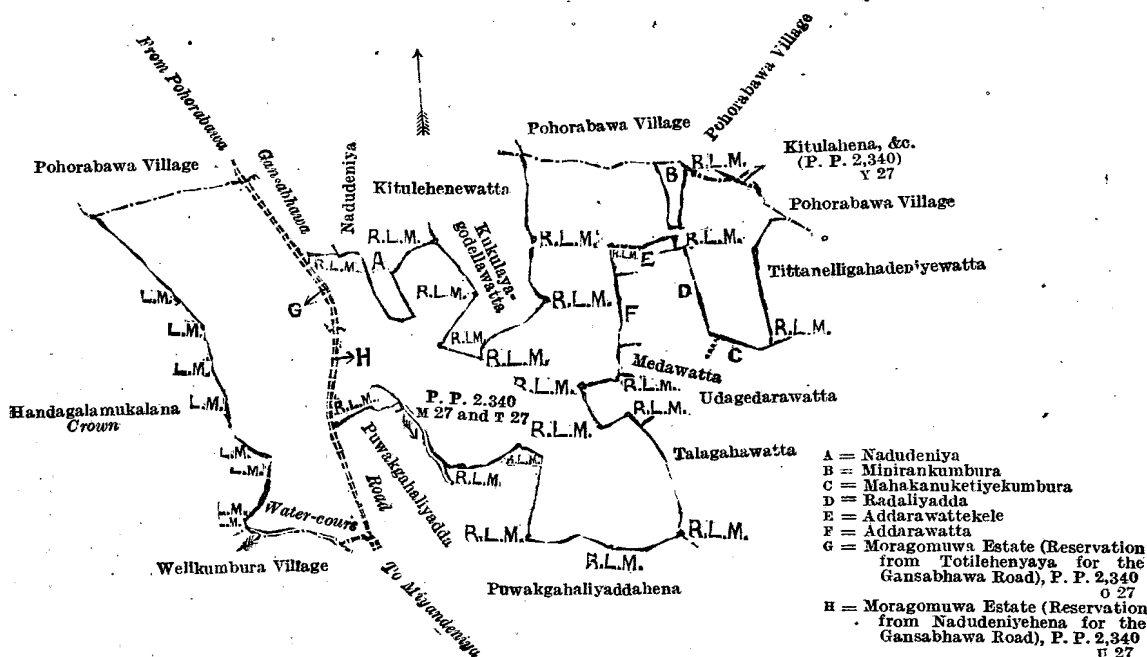
Surveyor-General's Office,
Colombo, January 18, 1924.

Scale of 8 Chains to an Inch.

G. K. THORNHILL,
for Surveyor-General.

February 14, 1924.

G. F. R. BROWNING,
Government Agent.



Surveyor-General's Office,
Colombo, January 18, 1924.

Scale of 16 Chains to an Inch.

G. K. THORNHILL,
for Surveyor-General.

March 20, 1924.

G. F. R. BROWNING,
Government Agent.

The consent of His Excellency the Governor has been obtained to the publication of the above order under section 4 (2) of the said Ordinances.

Dated at Coombo, this 8th day of May, 1924.

L. A. NORTHCROFT,
for Colonial Secretary.

PRELIMINARY NOTICES.

Colombo Notice No. 8,646.

Notice under "The Waste Lands Ordinances of 1897, 1899, 1900, and 1903."

TAKE notice that unless within three months from July 18, 1924, the persons, if any, who claim any interest in the land hereinafter mentioned appear before the Additional Assistant Government Agent of the Colombo District of the Western Province, at his office in Colombo, and make claim in person or in writing to the said land or to some interest therein :

Such Additional Assistant Government Agent, in pursuance of the powers in him vested by the said Ordinances, will declare by writing under his hand that the said land, to which no claim has been made, is the property of the Crown.

P. SARAVANAMUTTU,
Additional Assistant Government Agent.

NOTE.—A claim to a right of way over the said land is a claim to an interest in the said land.

The following lot situated in the village of Tummodara, in Meda pattuwa of Hewagam korale, in the Colombo District of the Western Province:—

Preliminary plan 15,854.

Lot.	Name of Land.	Extent, A. R. P.
6681	Tummodara (reservation for road) ..	0 0 11

and bounded as follows : on the north by Tummodara (Crown reservation P. P. 15,854/6,679) and dry stream ; on the east by Tummodara claimed by the Crown (P. P. 15,854/6,682) ; on the south by Tummodara claimed by the Crown (P. P. 15,854/6,683) ; and on the west by Kaluaggala-Labugama road to Puwakpitiya.

Colombo Notice No. 8,647.

Notice under "The Waste Lands Ordinances of 1897, 1899, 1900, and 1903."

TAKE notice that unless within three months from July 18, 1924, the persons, if any, who claim any interest in the lands hereinafter mentioned or in any one or more of such lands or to some interest therein make claim in person or in writing to the said lands or to any of them or to some interest therein to L. L. Hunter, Esq., Special Officer appointed under section 28 of "The Waste Lands Ordinances of 1897, 1899, 1900, and 1903," at his office at Colombo :

Such Special Officer, in pursuance of the powers vested in him by the said Ordinances, will declare by writing under his hand that the said lands, or such of them as to which no claim has been made, are the property of the Crown.

L. L. HUNTER,
Special Officer.

NOTE.—A claim to a right of way over the said lands or any of them is a claim to an interest in the land or lands.

Description of the Lands referred to.

The following lots situate in the village of Peliyagodapattiya, in the Ragam pattuwa of the Alutkuru korale south of the Colombo District of the Western Province :—

I.—Preliminary plan 16,159.

Lot.	Name of Land.	Extent, A. R. P.
7	Gorakawatta (encroachment)	0 0 28·62

and bounded as follows : on the north by the railway reservation claimed by the Ceylon Government Railway and the Gansabhawa road to villages ; on the east by the Gansabhawa road to villages and Gorakawala claimed by P. L. Dharmaratna ; on the south by Gorakawala claimed by P. L. Dharmaratna ; on the west by the railway reservation claimed by the Ceylon Government Railway.

II.—Preliminary plan 16,159.

Lot.	Name of Land.	Extent, A. R. P.
10	Kurundugahakumbura (encroachment)	0 0 16

and bounded as follows : on the north by Kurundugahakumbura claimed by Emanis Fernando and others and the railway reservation claimed by the Ceylon Government Railway ; on the east and south by the railway reservation claimed by the Ceylon Government Railway ; and on the west by Kurundugahakumbura claimed by Emanis Fernando and others.

III.—Preliminary plan 16,159.

Lot.	Name of Land.	Extent, A. R. P.
11	Walauwekumbura (encroachment)	0 0 9·75
12	Polkotuwawatta (do.)	0 0 3·18
		0 0 12·93

and bounded as follows : on the north, east, and south by the railway reservation claimed by the Ceylon Government Railway ; on the west by Polkotuwawatta claimed by Baron Perera Weerasinghe and Walauwekumbura claimed by Dasanayaka Mudiyanse.

IV.—Preliminary plan 16,159.

Lot.	Name of Land.	Extent, A. R. P.
15	Thumullewatta (encroachment)	0 0 3·68

and bounded as follows : on the north by the railway reservation claimed by the Ceylon Government Railway ; on the east by Thumullewatta claimed by P. L. Dharmaratna ; on the south and west by the railway reservation claimed by the Ceylon Government Railway.

V.—Preliminary plan 16,159.

Lot.	Name of Land.	Extent, A. R. P.
17	Kudaluwa (encroachment)	0 0 1·25

and bounded as follows : on the north by the railway reservation claimed by the Ceylon Government Railway ; on the east by Kudaluwa claimed by Bastian Perera ; on the south by Kudaluwa claimed by Bastian Perera and the railway reservation claimed by the Ceylon Government Railway ; and on the west by the railway reservation claimed by the Ceylon Government Railway.

VI.—Preliminary plan 16,159.

Lot.	Name of Land.	Extent, A. R. P.
32	Ambagahawatta (encroachment)	0 0 2·93

and bounded as follows : on the north by Ambagahawatta claimed by Mr. A. Baur and Kosgahawatta (encroachment by M. J. Fernando) claimed by the Ceylon Government Railway ; on the east by Kosgahawatta (encroachment by M. J. Fernando) claimed by the Ceylon Government Railway and the railway reservation claimed by the Ceylon Government Railway ; on the south by Ambagahawatta leased from the Crown ; and on the west by Ambagahawatta claimed by Mr. A. Baur.

VII.—Preliminary plan 16,159.

Lot.	Name of Land.	Extent, A. R. P.
44	Humbasgodellagebima (encroachment)	0 0 0·11
45	Humbasgodella (do.)	0 0 1·37
		0 0 1·48

and bounded as follows : on the north by Humbasgodella claimed by Anthony Jurie and Humbasgodella leased from the Crown ; on the east by Humbasgodella leased from the Crown and the railway reservation claimed by the Ceylon Government Railway ; on the south by the railway reservation claimed by the Ceylon Government Railway ; and on the west by Humbasgodella claimed by Anthony Jurie.

VIII.—Preliminary plan 16,159.

Lot.	Name of Land.	Extent, A. R. P.
48	Indiketiyanullekumbura (encroachment)	0 0 17·37

and bounded as follows : on the north by Indiketiyanullekumbura claimed by K. Aranolis Fernando and others ; on the east by the railway reservation claimed by the Ceylon Government Railway ; on the south by the railway reservation claimed by the Ceylon Government Railway and Indiketiyanulla claimed by the Ceylon Government Railway (encroachment by G. David Silva and others) ; and on the west by Indiketiyanulla claimed by the Ceylon Government Railway (encroachment by G. David Silva and others), and Indiketiyanullekumbura claimed by K. Aranolis Fernando and others.

IX.—Preliminary plan 16,159.

Lot.	Name of Land.	Extent, A. R. P.
52	Deniyewatta	0 0 8.37

and bounded as follows : on the north by Pinwatta leased from the Crown ; on the east by Deniyewatta claimed by Anthony Jurie and others ; on the south by Deniyewatta claimed by Anthony Jurie and others, Demalagekotuwa claimed by C. B. Casi Chetty and the Ceylon Government Railway (encroachment by P. Don Suwaris and others) ; and on the west by the railway reservation claimed by the Ceylon Government Railway.

X.—Preliminary plan 16,159.

Lot.	Name of Land.	Extent, A. R. P.
57	Missogewatta (encroachment)	0 0 1

and bounded as follows : on the north by Missogewatta claimed by P. J. Fernando ; on the east by Indiketiyamulla leased from the Crown and the railway reservation claimed by the Ceylon Government Railway ; on the south by the railway reservation claimed by the Ceylon Government Railway ; and on the west by Missogewatta claimed by P. J. Fernando.

XI.—Preliminary plan 16,159.

Lot.	Name of Land.	Extent, A. R. P.
58	Marasamulla	0 0 8.37
63	Mandasamulla (encroachment)	0 0 2.37
		0 0 10.74

and bounded as follows : on the north by Marasamulla claimed by G. P. Perera and others ; on the east and south by the railway reservation claimed by the Ceylon Government Railway ; and on the west by Marasamulla claimed by G. Abalinu Silva and Marasamulla claimed by G. P. Perera and others.

XII.—Preliminary plan 16,159.

Lot.	Name of Land.	Extent, A. R. P.
66	Higgahawatta (encroachment)	0 0 1.25
67	Do. (do.)	0 0 4.25
		0 0 5.50

and bounded as follows : on the north by railway reservation claimed by the Ceylon Government Railway, Pelawatta (encroachment by W. Dona Celestina and others) ; on the east by Higgahawatta claimed by J. Agotinu and others, Higgahawatta claimed by G. Abraham Silva and others ; on the south by Higgahawatta claimed by G. Abraham Silva and others and the railway reservation claimed by the Ceylon Government Railway ; and on the west by the railway reservation claimed by the Ceylon Government Railway.

XIII.—Preliminary plan 16,159.

Lot.	Name of Land.	Extent, A. R. P.
72	Ambagahawatta (encroachment)	0 0 2.87

and bounded as follows : on the north by the railway reservation claimed by the Ceylon Government Railway ; on the east by Ambagahawatta claimed by Gallage Thomas Peris and others ; on the south by the railway reservation claimed by the Ceylon Government Railway ; and on the west by the railway reservation claimed by the Ceylon Government Railway.

Further information regarding these lands can be obtained from the Settlement Officer, and the plans of them from the Surveyor-General.

Colombo S. O. 33—1924.

Galle Notice No. 8,648.

Notice under "The Waste Lands Ordinances of 1897, 1899, 1900, and 1903."

TAKE notice that unless within three months from July 18, 1924, the persons, if any, who claim any interest in the lands hereinafter mentioned or in any one or more of such lands or to some interest therein make claim in person or in writing to the said lands or any of them or to some interest therein to M. T. Archibald, Esq., Special Officer appointed under section 28 of "The Waste Lands Ordinances of 1897, 1899, 1900, and 1903," at his office at Colombo :

Such Special Officer, in pursuance of the powers vested in him by the said Ordinances, will declare by writing under his hand that the said lands, or such of them as to which no claim has been made, are the property of the Crown.

M. T. ARCHIBALD,
Special Officer.

NOTE.—A claim to a right of way over the said lands or any of them is a claim to an interest in the land or lands.

Description of the Lands referred to.

The following lots situate in the village of Poddiwala, in the Bentota-Walallawiti korale of the Galle District of the Southern Province :—

Block survey preliminary plan 581.				
Lot.	Name.	Extent, A. R. P.	Name of Land.	Extent, A. R. P.
4	Village path	0 0 26	181 .. Tennahenedeniya	0 1 25
7	Gansabhawa road	0 1 23	182 .. Do.	0 0 38
12	Kandawattahena	0 1 25	183 .. Ulupattalagawakumbura	2 1 11
14	Gansabhawa road	0 0 6	184 .. Tennahenakaraturadeniya	0 2 7
15	Adipara (village path)	0 0 7	185 .. Tennahena	0 3 3
16	Gansabhawa road	0 0 13	186 .. Adipara (footpath)	0 0 12
20	Mala-dola (dry stream)	0 0 7	187 .. Tennahena	1 3 19
24	Gansabhawa road	0 1 18	188 .. Tennahenakanda	4 3 29
28	Not used	—	191 .. Tennahena	2 2 30
35	Adipara (footpath)	0 0 1	192 .. Tennahenedeniya	4 0 0
43	Do. (village path)	0 0 34	193 .. Do.	1 2 15
47	Do. (footpath)	0 0 31	195 .. Tennahenakanda	0 1 21
63	Nagaha-ela (stream)	2 0 31	196 .. Tennahena-dola (stream)	0 1 0
63½	Dolehena-dola (do.)	1 3 6	197 .. Weebaduhenedeniya	4 0 27
81	Udupiyalipollawa (path and reservation)	0 0 4	203 .. Weebaduhenkumbura	1 2 21
82	Adipara (footpath)	0 0 5	204 .. Weebaduhenapollewa	0 2 3
87	Heen-dola (stream)	0 0 13	205 .. Not used	—
88	Rekanamullakanda <i>alias</i> Dolahena-kandemukalana	40 2 18	206 .. Gonnagahaokandaowita	0 0 14
89	Adipara (footpath)	0 0 24	207 .. Gonnagahaokandakumbura	0 3 35
90	Bulatgulanakanda, Dolehenakanda	60 1 7	208 .. Do.	0 3 6
91	Footpath	0 0 4	209 .. Gansabhawa road	0 0 7
92	Dolehenawatta	2 1 7	213 .. Mananadeniya, Olagodadeniya	1 3 38
94	Bulatgulanakanda, Dolehenakanda	151 0 2	214 .. Mananadeniya	2 0 18
95	Adipara (footpath)	0 2 17	215 .. Adipara (footpath)	0 0 30
96	Olagodadeniya	0 3 14	216 .. Mananadeniya	3 3 9
97	Do.	0 1 33	217 .. Kalugalagodellahena	1 0 34
98	Rekanamulladeniya	0 3 5	220 .. Olagodagodella	0 2 11
99	Niyanpaluwegodella	0 2 29	221 .. Olagodadeniyapatana	0 0 33
99½	Niyanpaluwekumbura	0 0 7	222 .. Olagodadeniya	5 2 36
100	Bulatgulanawita	0 0 7	223 .. Olagodamukalana	127 1 32
103	Rekanamulladeniya	0 1 17	224 .. Olagodahena	1 0 30
107	Not used	—	225 .. Olagodakumbura (abandoned paddy field)	0 2 22
117	Polgodawattahenaowita <i>alias</i> Obadawatteowita	0 0 30	227 .. Olagodakanda	6 2 26
119	Polgodawattadeniya	0 0 32	228 .. Olagodahena	0 0 38
120	Veralugahapollawa	0 1 26	229 .. Do.	0 0 18
121	Batadombagahawatta (reservation for path)	0 0 16	230 .. Olagodakanda	0 2 36
122	Do. (do.)	0 0 3	233 .. Not used	—
125	Godaihlahawattehena	1 0 0	234 .. Ela (water-course)	0 0 14
127	Handalayawalagodella	5 1 22	238 .. Marakandaowita	0 0 32
131	Tennahenaowita	0 1 25	252 .. Adipara (footpath)	0 0 4
132	Gansabhawa road	0 1 12	253 .. Godewattepatana	0 1 24
133	Tennahenapatana	24 2 25	255 .. Milagahaliyaddedeniya	0 0 22
134	Tennahena	1 1 11	259 .. Nawaladeniya	1 0 0
135	Dalukgalakanda <i>alias</i> Tennahenakanda	21 0 27	260 .. Olagodakanda	29 1 32
136	Maguruwela-ela (stream)	2 1 3	262 .. Olagodadeniya	0 1 6
140	Walakumbura-dola (do.)	0 1 0	263 .. Olagodakanda	6 1 21
141	Tennahena	0 2 1	265 .. Olagodadeniya (reservation for footpath)	0 0 9
142	Do.	37 0 8	267 .. Do.	1 2 26
144	Gansabhawa road	0 0 27	268 .. Olagodagodella	0 2 37
146	Tennahenekaraturawatta	0 0 18	269 .. Olagodadeniya (path and reservation)	0 1 20
148	Gansabhawa road	0 2 28	275 .. Mananadeniya	10 1 4
149	Uhpottalagawapollewa	0 1 3	276 .. Footpath	0 0 4
150	Tennahenaowita	0 0 13	277 .. Mananadeniya	0 2 8
151	Do.	0 0 6	280 .. Do.	3 0 7
154	Handiliyawala (water-hole)	0 1 20	281 .. Kalugalgodellekele	2 2 24
156	Footpath (on bund)	0 0 10	284 .. Mananapollewa	0 0 9
160	Elgodamahagederawatta (reservation for footpath)	0 0 19	285 .. Kogahapollewa	0 0 21
161	Gorokgahahena	0 0 15	286 .. Gansabhawa road	1 3 37
162	Olagodakanda	5 0 19	287 .. Mananapollewa (reservation for road)	0 0 11
163	Olagodawatteowita	0 0 17	288 .. Mananadeniya (do.)	0 0 10
167	Olagodaowita	0 0 6	289 .. Mananakumbura (deniya)	3 1 18
168	Olagodadeniya <i>alias</i> Tennahenedeniya	0 1 26	290 .. Mananadeniya	11 1 2
169	Olagodaowita	0 1 8	292 .. Maragodapollewa	0 0 6
170	Olagodakandehena	0 2 36	293 .. Do.	0 3 32
174	Handiliyawalagoda (reservation for footpath)	0 0 7	294 .. Tennahenaowita	0 1 23
175½	Adipara (footpath)	0 0 13	296 .. Tennahena	1 3 22
176	Manana-ela (stream)	3 0 38	297 .. Tennahena, Marakgodakanda	21 0 32
178	Ambagahapollawa (reservation for road)	0 0 21	298 .. Tennahenakanda <i>alias</i> Kirimetikanda and Tennehena	78 0 36
180	Ulupattalagawaowita	0 1 18	299 .. Tennehena	4 2 13
			300 .. Do.	5 1 39
			302 .. Tennahenapatana	1 1 28
			303 .. Maragodapatana	0 2 38
			304 .. Dikhenawatta (reservation for footpath)	0 0 4

Lot.	Name of Land.	Extent, A. R. P.	Lot.	Name of Land.	Extent, A. R. P.
310	Maragodahena <i>alias</i> Dikhena	2 3 19	339	Ambalamalangaowita	0 1 13
311	Adipara (footpath)	0 0 26	340	Marakgodapollewa	0 0 32
312	Tennahenakanda, Marakgodakanda	11 3 38	341	Do.	3 2 17
313	Marakgodakanda	0 2 25	342	Marakgodakanda	0 1 2
314	Marakgodahena	0 0 35	343	Do.	3 1 14
315	Tennahena	4 1 27	344	Marakgodahena	0 2 32
316	Marakgodadeniya	11 2 22	345	Marakgodakanda	1 3 11
317	Marakgodaowita	0 2 32	346	Marakgodahena	3 1 25
318	Tennahenadeniya	0 2 37	347	Karuwalatuduwadaniya	2 1 14
319	Marakgodakumbura	7 3 18	348	Ambalamalangapollewa (reservation for road)	0 0 11
320	Marakgodapollewa	1 0 26	351½	Gansabhawa road	0 0 35
321	Do.	1 2 30	354	Marakgodahena (reservation for road)	0 1 11
322	Do.	9 0 38	356	Marakgodakanda <i>alias</i> Marakgodahenakanda	40 2 32
323	Adipara (footpath)	0 0 15	357	Marakgodahena <i>alias</i> Dikhena	12 2 17
324	Marakgodakanda	1 3 9	358	Do	1 1 3
325	Tennahenapollewa (reservation for means of access to Crown land)	0 0 24	359	Marakgodahena <i>alias</i> Bogahadolehena	7 3 25
326	Tennahenapollewa <i>alias</i> Marakgodapollewa (reservation for road)	0 0 10	361	Bogahahena-dola (stream)	0 2 0
327	Marakgodapollewa (reservation for road)	0 0 30	366	Marakgodahena (reservation for road)	0 1 16
329	Manana-ela	0 1 9	367	Do.	0 0 7
330	Kekunagahadeniya <i>alias</i> Ankotupoluttedeniya	1 1 29	368	Marakgodahenakanda (reservation for means of access)	1 0 34
331	Ambalamalagadeniya	0 0 27	370	Kekirihenmananakele	1 2 28
333	Olagodakanda	4 3 16	371	Do	1 3 28
334½	Adikari-ela (channel)	0 0 15	372	Gansabhawa road	1 1 23
337	Ambalamalagadeniya (reservation for road)	0 0 24	373	Kekirihenmananadeniya	8 3 1
337½	Gansabhawa road	0 0 16	374	Kekirihenmananaowita	1 3 13
337¼	Manana-ela (stream)	0 0 5	375	Marakgodahenakanda (reservation for road)	1 0 24
338	Ambalamalagadeniya (reservation for road)	0 0 7	376	Cart track	0 2 15
					902 3 31

and bounded as follows: on the north by the village limit of Mattaka, part of Nagaha-ela (the village limit of Mattaka), part of Dolahena-dola (the village limit of Bambarawana); on the east by a part of Dolahena-dola (the village limit of Bambarawana), the village limit of Mapalagama in the Gangaboda pattu, Adikari-ela (the village limit of Mapalagama in the Gangaboda pattu), the village limit of Mapalagama in the Gangaboda pattu, Dehigahahena-dola (the village limit of Mapalagama in the Gangaboda pattu); on the south by the village limit of Wattedehena; on the west by the cart track from Wattedehena to Porowagama (the village limit of Porowagama), the village limit of Porowagama, part of Maguruwela-ela (the village limits of Porowagama and Weihena).

NOTE.—The following lots lying within the above-mentioned boundaries are excluded from this notice, and their aggregate acreage of 559 acres and 3 roods is not included in the acreage of 902 acres 3 roods and 31 perches given above:—

Block survey preliminary plan 581.

Lot.	Name of Land.	Extent, A. R. P.	Lot.	Name of Land.	Extent, A. R. P.
A 1	Kedanawilakumbura	7 2 24	A 39	Nagahaalakumbura	0 2 10
A 2	Delgahawatta	0 0 26	A 40	Nagahaelaowita	0 2 17
A 3	Millagahawatta	0 3 17	A 41	Nagahaelawatta	1 0 0
A 5	Kandaudawatta	0 1 2	A 42	Dawatagahawatta, Indikadullewatta	3 1 11
A 5½	Kandewatta	0 1 29	A 43½	Ambagahaowita	0 0 4
A 6	Kandewatta, Millagahawatta, &c.	2 2 8	A 44	Ambagahaowita	0 0 14
A 8	Millagahawatta and Petangamawatta	1 0 38	A 45	Alawatugodawatta	0 0 18
A 9	Bata-attakumbura and Petangamakumbura	4 0 6	A 46	Alawatugodawatta and Indigallawatta	4 0 12
A 10	Petangamaowita	0 0 32	A 48	Alawatugodawatta	0 3 25
A 11	Kandaudawatta	0 1 0	A 49	Tithagahaliyadda, Medaliyadda, &c.	5 1 10
A 13	Kandaudawatta and Petangamawatta (T. Ps. 243,284, 243,283, 180,816, 178,828, 182,868, 196,541, and parts of 204,473, 182,870, 196,542, 196,543, 196,544, 196,545, and 196,546)	7 3 38	A 50	Doolwelalessaowita	0 1 29
A 17	Petangamaowita	0 0 12	A 51	Do.	0 2 30
A 18	Do.	0 0 9	A 52	Doolwelalessawatta	0 0 22
A 19	Petangamakumbura	2 1 14	A 53	Doolwelalessaowita	0 1 14
A 21	Petangamawatta	0 0 16	A 54	Amugodellawatta	0 1 30
A 22	Petangamaelagawawatta	0 0 17	A 55	Amugodellawatta and Pollawagedarawatta	2 3 2
A 23	Do.	0 0 23	A 56	Polgodawatteowita	0 0 34
A 25	Petangamaowita	0 0 13	A 57	Pollawagederagawaowita	0 2 8
A 26	Indikadullakumbura-addaraowita	0 2 9	A 58	Do.	0 1 14
A 27	Do.	0 0 25	A 59	Attikkagahaowitawatta <i>alias</i> Pollawagederawatta	0 1 22
A 29	Indikadullakumburakaraturawatta	0 1 32	A 60	Halgahaowita	0 2 3
A 30	Gonnagahawatta (T. P. 144,079)	0 3 11	A 61	Polgodawatta, Poddiwalagewatuyaya	4 2 32
A 31	Gonnagahawattedehena	0 0 23	A 62	Polgodawatta, Meegahawatta	4 3 27
A 32	Gonnagahawatta	0 0 16	A 64	Dorakadakumbura, Moragahakumburuyaya	27 3 19
A 33	Indigallawattepitakattiya	0 2 5	A 65	Watta-addarakolawinna, Gankandekumburuyaya	4 2 19
A 34	Dawatagahawatta	0 2 25	A 66	Thundelakandaowita	0 3 32
A 36	Indikadullakumbura	0 1 30	A 67	Thundolakandawatta	0 2 8
A 37	Dawatagahawatta	0 1 6	A 68	Gankandeowita	1 0 9
A 38	Do.	0 2 13			

Lot.	Name of Land.	Extent, A. R. P.	Lot.	Name of Land.	Extent, A. R. P.
A 69	Gankandeowitawatta <i>alias</i> kandedupata	0 0 30		(T. Ps. 226,597, 261,133, 244,925, and parts of 189,461, 300,534, and 168,916)	13 0 1
A 70	Rekanamulleowita	0 0 30	A 212	Adipara (footpath), parts of T. Ps. 189,461 and 300,534	0 0 7
A 71	Rekanamulladolagawawatta	0 0 17	93	Dolehenewatta (T. P. 321,038 and part of T. P. 272,847)	13 2 39
A 72	Rekanamulleowita	0 1 1	B 189	Tennahenawatta	2 1 1
A 73	Udupiyalipollewa	0 0 28	B 190	Do.	0 3 2
A 74	Do.	0 0 38	B 194	Tennahenakumbura	0 0 37
A 75	Gankandaowita	0 0 30	C 198	Delgahapollawa	0 1 34
A 76	Udupiyalipollewaowita	0 0 7	C 199	Delgahapollawa (T. P. 231,266)	1 0 24
A 77	Udupiyalipollewa	0 0 38	C 200	Delgahapollawa <i>alias</i> Tennehenedeniya	0 0 8
A 78	Do.	0 1 15	218	Kalugalgodellawatta and Olagoda-kumbura (T. Ps. 275,975, 213,771, and 213,772)	1 2 35
A 79	Udupiyalipollewaowita	0 0 27	219	Kalugalgodellawatta	0 2 1
A 80	Udupiyalipollawa	0 0 22	226	Olagodapatana (T. P. 21,40)	1 0 35
A 83	Rekonamullaowita	0 1 7	D 231	Karandagahahena	1 2 33
A 84	Rekanamullewatta	1 2 31	D 232	Davatagahapollawa, Marakanda-watta, and Panwelakumbura (T. Ps. 277,457, 277,425, 281,732, and 277,768)	2 2 24
A 85	Do.	0 0 20	D 235	Marakandawatta	0 0 17
A 86	Do.	0 2 11	D 236	Panwilakumbura	0 0 14
A 101	Do.	0 1 19	D 237	Bulatgulanakandawatta	0 0 33
A 102	Rekanamullekumbura, Niyanpalu-wekumbura, and Rekanamulle-watta (T. Ps. 195,751, 168,925, and 280,601)	8 2 29	D 239	Marakandawatta	0 0 21
A 104	Olagodawatta	0 0 10	D 240	Bulatgulanakandawatta	0 3 9
A 105	Do.	0 1 0	D 241	Do.	0 1 5
A 106	Olagodawatta, &c. (T. P. 354,841)	0 1 26	D 242	Marakandawatta	4 1 31
A 108	Olagodakalatura	0 0 17	D 243	Marakandawatta <i>alias</i> Amuhene-watta	0 2 11
A 109	Do.	0 1 14	D 244	Marakandawatta	0 0 22
A 110	Olagodawatta	0 2 27	D 245	Pittanigederawatta	0 1 31
A 111	Olagodawatta, Tiruwanagaloda-watta, and Tiruwanagaloda-kumbura (T. Ps. 278,758, 217,534, 217,565, 278,668, 278,759, 278,760, 297,028, 278,761, 278,762, 279,045, 279,046, and 279,047)	5 2 12	D 246	Marakandawatta	0 0 15
A 112	Tiruwanagalodawatta	0 1 33	D 247	Do.	0 0 33
A 113	Moragahakumburawatta	0 0 28	D 248	Do.	0 3 39
A 114	Welamedapollawa	0 1 11	D 249	Marakandakumbura	0 1 4
A 115	Polgodawattahena	0 3 26	D 250	Marakandawattaowita	0 0 23
A 116	Do.	0 0 39	D 251	Gcdewattegulanahena	3 3 22
A 118	Polgodawatta	0 3 7	E 254	Millagahalayadda, Galagawaliyadda	5 3 33
A 123	Batadombagahawatta	0 1 3	E 256	Galagawaliyaddepollawa (T. P. 196,352)	0 3 5
A 124	Do.	0 3 0	E 257	Welagederawatta <i>alias</i> Colombaya-watta (T. P. 196,351)	0 1 30
A 126	Alawatugodawatta	0 2 4	258	Marakandawatta <i>alias</i> Illukwatta	1 0 4
A 128	Elgodawatta	0 1 20	F 261	Petikiriyamullakumbura	3 1 30
A 129	Do.	0 2 32	F 264	Olagodakumbura (T. P. 280,946)	1 3 9
A 130	Do.	0 1 16	F 266	Olagodakumbura (T. Ps. 243,675, 344,234, and 341,518)	2 3 39
A 137	Walakumbura, Kirimetiya pahala-kattiya (T. Ps. 195,716, 196,538, 231,263, 204,471, 243,432, 243,431, and part of 231,264)	23 2 29	F 334	Olagodakumbura (T. P. 243,426)	1 0 26
A 138	Walakumbura	0 1 1	G 270	Olagodapollawa (T. P. 297,328)	3 1 6
A 139	Walakumburaowita	0 0 12	G 271	Olagodawatta	2 2 9
A 143	Tennahenakaraturawatta	0 0 29	G 272	Olagodawatta (T. P. 312,092 and 231,271)	6 0 13
A 145	Tennahenakaraturawatta and Tennahenakaraturaowita (T. Ps. 189,462, 298,488, 298,487, and parts of 189,463 and 189,464)	4 1 9	G 273	Do.	0 0 14
A 147	Tennahenakaraturawatta	0 0 17	G 274	Do.	0 0 16
A 152	Pannilaelakumbura, Indikadulla-kumbura, and Handalayawala-kumbura	30 1 2	G 278	Kekunagahapollawa <i>alias</i> Anakotupolathapollawa (T. P. 231,270)	1 1 16
A 152½	Handalayawalakumburaowita	0 0 18	G 279	Mananadeniya	0 0 14
A 153	Elgodamahagederawatta	0 2 2	G 282	Kalugalgodellawatta	0 1 0
A 155	Handiliyawalalangakumbura	0 2 18	G 283	Kalugalgodellawatta and Manana-deniya (T. Ps. 244,927 and 244,926)	2 2 1
A 157	Elgodamahagederawatta	0 1 4	G 291	Tennahenapollawa, Anakotupolathapollawa, Mananadeniya, &c. (T. Ps. 213,773, 330,826, 231,269, 322,817, 328,297, 281,305, 213,774, 297,396, 249,071, 261,134, 338,763, and 339,612)	16 3 9
A 158	Do.	1 1 16	G 328	Tennahenapollawa, Marakoda-pollawa, &c. (T. Ps. 326,670, 308,871, 279,799, 244,929, and parts of 320,787, 300,897, and 231,272)	10 3 3
A 159	Do.	2 3 23	G 329½	Ambalamalangakumbura	0 0 13
A 164	Olagodawatta	0 0 3	G 332	Ambalamalangakumbura, Mara-gahapollawa, Adikarielapollawa, &c. (T. Ps. 297,313, 244,928, 280,567, 299,125, 279,801, 279,802, 279,805, 279,806, 244,930, 279,803, 279,804, and part of 279,800)	15 2 9
A 165	Do.	0 0 23			
A 166	Do.	0 0 13			
A 171	Olagodakumbura	0 2 28			
A 172	Gorokgahawatta	0 2 2			
A 173	Do.	0 0 27			
A 175	Handiliyawalakumburawatta	0 0 16			
A 177	Gonnagahaokandakumbura	1 2 2			
A 179	Ambagahapollawa (T. P. 218,680)	1 1 17			
A 201	Dangaspollawa	0 0 6			
A 202	Mananakumbura and Dangaspollawa (T. Ps. 231,267 and 213,770)	2 1 34			
A 210	Mananapollawa	0 0 5			
A 211	Mananadeniyakumbura, Manana-pollawa, and Olagodawatta, &c.				

Lot.	Name of Land.	Extent, A. R. P.	Lot.	Name of Land.	Extent, A. R. P.
G 336	Ambalamalangakumbura	0 1 17	I 351	Karuwalatuduwepollawa	0 0 4
G 337	Ambalamawatta	0 0 4	I 352	Do.	0 0 9
G 349	Ambalamalangapollawa	0 0 7	I 353	Do. (T. P. 301,318)	2 3 33
295	Tennahenakaraturawatta	0 1 39	I 355	Marakgodahenakanda	74 0 18
301	Duwewilakumbura	0 0 17	I 360	Bogahahadeniya	1 0 17
H 305	Dikhenawatta	0 0 19	I 362	Do.	10 3 17
H 306	Dikhenakumbura	0 3 13	I 363	Bogahahadeniyagodella	2 0 33
H 307	Do.	0 0 22	I 364	Do.	0 2 23
H 308	Dikhenawatta	0 0 28	I 365	Marakgodahenakanda	51 3 3
H 309	Do.	0 1 15	I 369	Marakgodahenakanda	84 0 15
335	Ambalamalangaihalakattiyakumbura	0 0 14			559 3 0
I 350	Karuwalatuduwepollawa	0 0 8			

Further information regarding these lands can be obtained from the Settlement Officer, and plans of them from the Surveyor-General.

Galle S. O. 7—1924.

Anuradhapura Notice No. 8,649.

Notice under "The Waste Lands Ordinances of 1897, 1899, 1900, and 1903."

TAKE notice that unless within three months from July 18, 1924, the persons, if any, who claim any interest in the land hereinafter mentioned make claim in person or in writing to the said land or to some interest therein to L. L. Hunter, Esq., Special Officer appointed under section 28 of "The Waste Lands Ordinances of 1897, 1899, 1900, and 1903," at his office at Colombo:

Such Special Officer, in pursuance of the powers vested in him by the said Ordinances, will declare by writing under his hand that the land, to which no claim has been made, is the property of the Crown.

L. L. HUNTER,
Special Officer.

NOTE.—A claim to a right of way over the said land is a claim to an interest in the land.

Description of the Land referred to.

The following lot situated in the village of Manewa, in the Ihala Kalagam tulana of the Kalagam korale north, in the Kalagam palata of the North-Central Province:—

Block survey preliminary plan 13.

Lot.	Name of Land.	Extent, A. R. P.
82	Tisbamba (sanitary reserve)	7 2 27

and bounded as follows: on the north by Puranawela claimed by Rajakaruna Ranhamy, Vel-Vidane and others, Gangoda claimed by Rajakaruna Ranhamy, Vel-Vidane and others, Tisbamba (T. P. 356,393), Gangoda claimed by Rajakaruna Ranhamy, Vel-Vidane and others; on the east by T. Ps. 182,652, 275,973, Galkattehena *alias* Diulgahawatta (T. P. 354,556); on the south by Galkattehena *alias* Diulgahawatta (T. P. 354,556), Parebima (reservation for cart track) declared the property of the Crown under the Waste Lands Ordinances, cart track declared the property of the Crown under the Waste Lands Ordinances, Keeriyagasyaya declared the property of the Crown under the Waste Lands Ordinances, Keeriyagasyaya (sanitary reserve) declared the property of the Crown under the Waste Lands Ordinances, Tisbamba (T. P. 356,394), Iskolewatta (T. P. 351,068), Tisbamba (T. P. 356,394), Keeriyagasyaya (T. P. 359,809); on the west by Keeriyagasyaya (T. P. 359,809), T. P. 333,811, Parebima (reservation for footpath) declared the property of the Crown under the Waste Lands Ordinances, T. P. 318,677, Karawgaha-accarewedibima (T. P. 350,964), T. P. 207,606.

Further information regarding this land can be obtained from the Settlement Officer, and plan of it from the Surveyor-General.

Anuradhapura S. O. 20—1924.

LAND SALES IN THE CENTRAL PROVINCE.

No. 2,745, C. P.—The Assistant Government Agent, Nuwara Eliya, will on Saturday, August 30, 1924, at 10 A.M., at his office in Nuwara Eliya, put up to auction, for sale or settlement, or will otherwise dispose of, the under-mentioned portions of Crown land, in accordance with the regulations of Government regarding land sales. Eight allotments of land situated in the Kotmale division of the Nuwara Eliya District of the Central Province.

Lot.	Name of Land.	Name of Applicant.	Description.	Extent.		Upset price per acre, Rs.
				A. R. P.		
Preliminary plan 7,641. Village—Tispane.						
1	Gommalugashinna	J. M. Kiri Banda of Tispane	Patana	0	3 11	160
2	Do.	—	Patana (reservation for the path).	0	0 6	—*
3	Do.	J. M. Kiri Banda of Tispane	Patana	0	1 7	160
Preliminary plan 7,642. Village—Tispane.						
1	Welagamayahena	D. M. Ukku Banda of Tispane	Patana	2	0 12	160
Preliminary plan 7,643. Village—Tispane.						
1	Medahalepatana	Wataddara Mutuwa of Tispane	Patana	0	0 27	185
2	Do.	do.	do.	0	3 27	185
3	Do.	—	Ditto (reservation for footpath)	0	0 17	—*
Preliminary plan 7197. Village—Harangala.						
17	Rathmalapitiya	K. H. A. Manis Perera	Cardamoms, &c.	2	0 14	—†
14	Veerapalulevela	K. M. Saradias Silva	Patana	0	1 16	—†
15	Do.	do.	Forest	0	3 2	—†

* Not for sale.

† Re-advertised for non-payment of balance due.

Further particulars regarding these lands can be obtained from the Assistant Government Agent, Nuwara Eliya, and plans of them from the Surveyor-General.

Colonial Secretary's Office,
Colombo, July 11, 1924.

CECIL CLEMENTI,
Colonial Secretary.

No. 2,746, C. P.—The Government Agent, Central Province, will on Monday, September 1, 1924, at 2 p.m., at his office in Kandy Kachcheri, put up to auction, for sale or settlement, or will otherwise dispose of, the under-mentioned portions of Crown land, in accordance with the regulations of Government regarding land sales. Seven allotments of land situated in the Harispattu division of the Kandy District of the Central Province.

Preliminary plan 6,756. Village—Hingulwala in Galasiya pattu of Harispattu division.

Lot.	Name of Land.	Name of Applicant.	Name of Claimant.	Description.	Extent.			Upset price per acre, Rs.
					A.	R.	P.	
1	Punchikopiawatta, Lene-doraunnasegehena	—	Messrs. D. F. Abraham and R. D. A. Pakkianathen	Jungle	14	1	10	—*
1A	Botetiyahena	—	Mr. J. C. Ratwatte	Rubber trees 9 years old	0	2	8	300
1B	Uda Botetiyahena	—	do.	Jungle	3	0	23	100
1C	Galpothehena <i>alias</i> Radawangehena	—	Kulatun Mudiyansele Kalu Banda, ditto Punchirala, Gagenayake Mudiyansele Kiri Banda, Pussegodagedera Ukku Banda, ditto Kalu Banda, ditto Kiri Banda, ditto Appuhami, ditto Ran Menika	Chena	3	0	29	100
1D	Dambehehena	—	Pussegodagedera Ukku Banda	do.	1	3	7	100
1E	Do.	—	Atapattu Mudiyansele Appuhami, ex Arachchi	do.	0	1	19	100
2	Punchikopiawatta	—	Crown	Forest	0	0	20	—†

* Upset price for 6 acres at Rs. 150 per acre, and the balance at Rs. 100 per acre.

† To be reserved.

Further particulars regarding these lands can be obtained from the Government Agent, Central Province, and their plans from the Surveyor-General.

Colonial Secretary's Office,
Colombo, July 11, 1924.

CECIL CLEMENTI,
Colonial Secretary.

No. 2,747, C. P.—The Assistant Government Agent, Nuwara Eliya, will on Saturday, August 30, 1924, at 10 a.m., at his office in Nuwara Eliya, put up to auction, for sale or settlement, or will otherwise dispose of, the under-mentioned portions of Crown land, in accordance with the regulations of Government regarding land sales. Eighty-six allotments of land situated in the Kotmale division of the Nuwara Eliya District of the Central Province.

Preliminary plan 7,546. Village—Daluntalamada. Claimant—Crown.

Lot.	Name of Land.	Name of Applicant.	Description.	Extent.			Upset price per acre, Rs.
				A.	R.	P.	
1	Wewatenne Godiganwattepatana	—	Patana (to be reserved for pasturage)	64	2	22	—*
2	Kehelwatta	—	Tea (encroachment by Sana Suna Sackara Pillai)	1	0	37	410
3	Do.	—	do.	0	2	16	410
4	Mahahenatenne, Hapugahapatana, Millegahatenne	—	Patana (to be reserved for pasturage)	15	2	4	—*
5	Dambagahamaditta	—	Tea (encroachment by Sana Suna Sackara Pillai)	0	0	37	360
6	Dambagolleaswedduma	—	Paddy field (encroachment by Weerasakerage Appusinna)	0	0	18	810
7	Hapugahahena-aswedduma	—	Paddy field (encroachment by Hewamanage Bachoappu)	0	0	20	810
8	Hapugahahena	—	Chena (encroachment by Hewamanage Bachoappu)	0	0	37	185
9	Hapugahahena-aswedduma	—	Abandoned paddy land (encroachment of Hewamanage Bachoappu)	0	0	21	185
10	Kehelwatta	—	Tea (encroachment by Galpottagedera Rankira)	0	1	38	185
11	Do.	—	Patana (reservation for footpath)	0	0	5	—*
12	Do.	—	Tea (encroachment by Galpothehedera Puma)	0	1	13	410
13	Kehelwatta-aswedduma	—	Paddy (encroachment by ditto)	0	0	3	810
14	Kehelwatta	—	Tea (encroachment by ditto)	0	0	17	410
15	Ganahene-ella	—	Tea (encroachment by Galabodakumburegedera Ukkuwa)	1	1	27	410
16	Wewatenne	—	Tea (encroachment by Wickrama-arachchige Selistinahamy)	0	1	32	410
17	Do.	—	Patana (reservation for path)	0	0	18	—*
18	Pattiyewatta	—	Tea (encroachment by Mr. Timothy de Silva of Nuwara Eliya)	2	0	14	410
19	Godiganwatta	—	Tea (reservation for path encroached on by Mr. Timothy de Silva of Nuwara Eliya)	0	0	9	—*
20	Do.	—	Tea (encroachment by Mr. Timothy de Silva of Nuwara Eliya)	0	2	18	410
21	Godiganwattepatana, Handuwamalatenna	—	Village—Gankewela. Claimant—Crown (also claimed by Gunaratne and Ranketekumburegedera Puma). Patana (to be reserved for pasturage)	8	1	23	—*
22	Handuwamalatenna	—	Claimant—Crown. Tea (encroachment by Pena Vana Ponnambalam Palle of Helboda estate)	6	2	7	410
23	Do.	—	Tea (reservation for channel, encroachment by ditto)	0	2	28	—*
24	Kirimetitenne	—	Tea (encroachment by ditto)	8	2	4	410

Lot.	Name of Land.	Name of Applicant.	Description.	Extent.		Upset price per acre, Rs.
				A.	R. P.	
25	Lumagahagommana	—	Forest	1	0 0	—*
26	Lumagahapatana	—	Patana (to be reserved for the benefit of the villagers)	16	1 4	—*
27	Kanakindeniya, manapatana	Diggom-	do.	26	0 31	—*
28	Diggommana	—	Jungle (to be reserved for Gomburu-oya)	5	0 16	—*
29	Gomburuwehena	—	Tea (encroachment by Mr. U. B. Welagedera of Kotmale)	2	0 16	360
30	Kanakindeniya	—	Jungle	0	3 30	80
31	Do.	—	Tea (encroachment by Jayasundera Mudi-yanselage Ukku Banda)	8	3 36	410
32	Do.	—	Tea (reservation for path, encroached on by ditto)	0	1 24	—*
33	Do.	—	Tea (encroachment by ditto)	6	1 32	460
34	Do.	—	Paddy field (encroachment by J. M. Ukku Banda Welagedera)	0	2 5	610
35	Do.	—	Tea (encroachment by ditto)	9	2 39	410
36	Do.	—	Patana (reservation for stream, also claimed by ditto)	1	0 10	—*
37	Kirimetitenna	—	Tea (encroachment by Pena Vana Ponnambalam Pulle on reservation for stream)	0	2 3	—*
38	Do.	—	Tea (encroachment by Pena Vana Ponnambalam Pulle)	3	3 12	410
39	Do.	—	Tea (encroachment by the same person on the reservation for channel and path)	0	2 22	—*
40	Deniyehena	—	Chena	1	2 26	110
41	Handuwamalatenna	—	Tea (encroachment by Pena Vana Ponnambalam Pulle)	3	1 39	410
42	Deniyehena	—	Swamp (claimed by Idamagedera Mudalihami)	0	0 26	—*
43	Do.	—	Tea (encroachment by ditto)	0	3 4	410
44	Do.	—	Tea (reservation for path encroached on by the same person)	0	0 8	—*
45	Udahena	—	Tea (encroachment by Jawaragedera Appuhami)	0	1 26	335
46	Do.	—	Chena planted with vegetables (encroachment by ditto)	0	1 20	185
47	Do.	—	Chena planted with vegetables (reservation for path encroached on by Jawaragedera Appuhamy)	0	0 12	—*
48	Do.	—	Tea (reservation for path encroached on by Carolis Appuhami of Sangilipalama)	0	0 8	—*
49	Do.	—	Tea (encroachment by ditto)	0	1 2	410
50	Do.	—	Chena (ditto)	0	2 2	410
51	Kirimetitenna <i>alias</i> Kahawatta	—	Tea (encroachment by Pena Vana Ponnambalam Pulle)	1	3 9	410
52	Do.	—	Tea (encroachment by Idamagedera Mudalihami)	0	1 5	410
53	Do.	—	Patana (claimed by ditto)	0	0 17	185
54	Do.	—	Jungle (reservation for Atulpothe-ela claimed by ditto and Pena Vana Ponnambalam Pulle)	1	0 11	—*
55	Kanakindeniya	—	Tea (encroachment by J. M. Ukku Banda Welagedera)	2	1 4	410
56	Do.	—	Tea (reservation for path encroached on by J. M. Ukku Banda Welagedera)	0	0 30	—*
57	Kudupolahena	—	Patana (claimed by the heirs of late Mr. K. B. Welagedera)	1	3 22	160
58	Do.	—	Tea (encroachment by ditto)	4	2 5	510
59	Do.	—	Tea (encroachment by Batalawattegedera Ranhamy)	1	2 2	485
60	Do.	—	Tea (encroachment by ditto on the reservation for stream)	0	2 3	—*
61	Auwanpola	—	Tea (encroachment by the heirs of late Mr. K. B. Welagedera)	3	3 32	510
62	Do.	—	Chena (claimed by Jayasundera Mudi-yanselage Ukku Banda)	1	3 27	235
63	Gomburuwehena	—	Tea (encroachment by Mr. U. B. Welagedera of Kotmale)	1	1 26	360
64	Do.	—	Chena	0	1 37	185
65	Do.	—	Tea (encroachment by Mr. U. B. Welagedera of Kotmale on the reservation for Kotmale-ganga)	2	2 4	—*
66	Do.	—	Jungle (reservation for Kotmale-ganga)	0	2 20	—*
67	Auwampola	—	Chena (reservation for Kotmale-ganga claimed by Jayasundera Mudi-yanselage Ukku Banda)	1	3 3	—*
68	Do.	—	Tea (reservation for Kotmale-ganga encroached on by the heirs of late Mr. K. B. Welagedera)	4	2 9	—*

Lot.	Name of Land.	Name of Applicant.	Description.	Extent.		Upset price per acre, Rs.
				A.	R. P.	
69	Kahawatta	—	Tea (encroachment by Batalawattegedera Ranhami)	0	1 9'	360
70	Do.	—	Chena (claimed by ditto)	0	0 31'	185
71	Do.	—	Patana (claimed by Idamagedera Mudalihami)	0	1 7'	160
72	Udapeligerawatta	—	Tea (encroachment by Arawegedera Kiri Banda)	0	0 22'	385
73	Do.	—	Tea (encroachment by ditto on the reservation for channel)	0	0 21'	—*
74	Do.	—	Tea (encroachment by Arawegedera Kiri Banda and Justinahamine)	2	1 27'	385
75	Udahena	—	Tea (encroachment by Pena Vana Ponnambalam Pulle)	1	0 35'	410
76	Do.	—	Tea (encroachment by Carolis Appuhami of Sangilipalama)	1	0 14'	410
77	Do.	—	Chena (encroachment by Jawaragedera Appuhami)	2	2 2'	185
78	Do.	—	Chena (encroachment by Idamegedera Mudalihami)	0	1 17'	185
79	Deniyehena	—	Swamp (claimed by Idamegedera Mudalihami)	0	0' 6"	110
80	Do.	—	Swamp (reservation for path)	0	0 4'	—*
81	Pansalawatta	—	Tea (encroachment by Udagedera Panchirala)	0	3 37'	360
82	Galaudakotuwa	—	Cardamoms (encroachment by Jawaragedera Appuhami)	0	0 27'	310
83	Kirimetitenne <i>alias</i> Kahawatta	—	Tea (reservation for stream encroached on by Pena Vana Ponnambalam Pulle)	0	0 24'	—*
84	Do.	—	Tea (encroachment on reservation for stream by Idamegedera Mudalihami)	0	0 14'	—*
85	Kanakindeniya	—	Tea (encroachment by stream reservation by J. M. Ukku Banda Welagedera)	0	2 22'	—*
86	Kudupolahena	—	Patana (reservation for stream by the heirs of late Mr. K. B. Welagedera)	0	2 30'	—*

* Not for sale.

Further particulars regarding these lands can be obtained from the Assistant Government Agent, Nuwara Eliya, and plans of them from the Surveyor-General.

Colonial Secretary's Office,
Colombo, July 15, 1924.

CECIL CLEMENTI,
Colonial Secretary.

No. 2,748, C. P.—The Assistant Government Agent, Nuwara Eliya, will on Friday, August 29, 1924, at 10 A.M., at his office in Nuwara Eliya, put up to auction, for sale or settlement, or will otherwise dispose of, the under-mentioned portions of Crown land, in accordance with the regulations of Government regarding land sales. Fifty-two allotments of land situated in the Kotmale division of the Nuwara Eliya District of the Central Province.

Lot.	Name of Land.	Name of Applicant.	Description.	Extent.		Upset price per acre, Rs.
				A.	R. P.	
1	Ketiganahinna	—	Tea (encroachment by Peiris Sinno of Karagastalawa on reservation for channel)	0	0 1'	—*
2	Do.	—	Tea (encroachment by the same person)	0	2 16'	410
3	Do.	—	Patana (leased to H. Don Bastian of Karagastalawa)	0	1 12'	210
4	Do.	—	Patana (reservation for road)	0	0 15'	—*
5	Do.	—	Patana (leased to H. Don Bastian of Karagastalawa)	1	2 5'	210
6	Do.	—	Tea (encroachment by ditto)	0	0 17'	260
7	Welabodapokuna <i>alias</i> Ketiganahinna	Mr. Timothy de Silva of Nuwara Eliya	Patana	7	0 10'	210
8	Do.	—	Tea (encroachment by M. Kandasamy Pillai of Karagastalawa)	0	3 34'	610
9	Do.	—	Patana (reservation for spring)	0	1 14'	—*
10	Do.	—	Swamp and spring	0	1 14'	—*
11	Ketiganahinna	—	Chena planted with yams (leased to H. Don Bastian of Karagastalawa)	0	1 30'	210
12	Do.	—	Patana (leased to Obodamudalige James Appuhami)	0	1 3'	210
13	Welabodapokuna	—	Paddy field (leased to R. P. Thomas Sinno of Karagastalawa)	0	0 15'	410
14	Ketiganahinna	—	Chena planted with yams (leased to ditto)	0	3 39'	210
15	Do.	—	Ditto (reservation for road)	0	0 9'	—*
16	Do.	—	Chena (ditto)	0	0 10'	—*
17	Do.	—	Chena containing yams (leased to Huri-gahakumburegedera Amanduwa, Sarana, and Ukkuwa)	1	3 23'	210
18	Do.	—	Patana (reservation for channel)	0	0 14'	—*
19	Do.	—	Patana (to be reserved for the benefit of villagers)	4	3 34'	—*
20	Do.	—	Patana (reservation for road)	0	0 12'	—*
21	Do.	—	Chena containing yams (leased to Obodamudalige Appuhami)	1	2 19'	210

Lot.	Name of Land.	Name of Applicant.	Description.	Extent.			Upset price per acre, Rs.
				A.	R.	P.	
22	Ketigavahinna	—	Chena containing yams (leased to Obodamudalge James Appuhami)	0	1	30	210
23	Welabodapokuna	—	Paddy field (ditto)	1	0	3	410
24	Do.	—	Ditto (reservation for stream)	0	0	9	—*
25	Do.	—	Ditto (ditto)	0	0	29	—*
26	Do.	—	Ditto (leased to R. P. Thomas Sinno of Karagastalawa)	0	1	3	410
27	Welabodapokuna <i>alias</i> Ketiganahinna	—	Chena containing yams (reservation for stream)	0	0	33	—*
28	Do.	Mr. Timothy de Silva of Nuwara Eliya	Ditto (leased to R. P. Thomas Sinno of Karagastalawa)	0	0	6	210
29	Do.	do.	Ditto (ditto)	0	2	26	210
30	Do.	do.	Paddy field (ditto)	0	1	21	410
31	Do.	—	Ditto (reservation for ela leased to the same person)	0	0	2	—*
32	Do.	do.	Patana	0	0	16	210
33	Do.	—	Ditto (reservation for ela)	0	0	18	—*
34	Do.	—	Ditto (ditto)	0	3	38	—*
35	Do.	—	Ditto (to be reserved for the benefit of villagers)	5	3	13	—*
36	Do.	—	Ditto (reservation for road)	0	0	35	—*
37	Ketiganahinna	—	Ditto	1	0	10	210
38	Godamaditta	—	Cardamons (encroachment by R. B. Welagedera and claimed by P. B. Samaratunga)	0	0	36	325
39	Do.	—	Paddy field (ditto)	0	0	12	410
40	Mukulella	—	Chena planted with yams (encroachment by Wakkumburegedera Kiri Menika)	0	0	25	210
41	Do.	—	Chena (claimed by the heirs of Mr. K. B. Welegedera)	0	1	0	210
42	Do.	—	Tea (encroachment by the heirs of Mr. K. B. Welagedera and W. Ukkuwa)	0	0	11	410
43	Do.	—	Native garden (ditto)	0	0	10	260
44	Do.	—	Cardamon (encroachment by the heirs of Mr. K. B. Welagedera and W. Puncha)	0	1	0	340
45	Do.	—	Tea land (encroachment by Wakkumburegedera Kiri Menika)	0	2	1	410
46	Ketiganahinna	—	Tea (encroachment by Mr. Timothy de Silva and W. Kiri Menika on the reservation for road)	0	0	22	—*
47	Do.	Mr. Timothy de Silva of Nuwara Eliya	Tea (encroachment by the applicant)	0	0	25	410
48	Nugadeniya estate	—	Tea (encroachment by the applicant on reservation for road)	0	0	31	—*
49	Do.	Mr. Timothy de Silva of Nuwara Eliya	Tea (encroachment by the applicant)	2	1	7	410
50	Do.	—	Tea (encroachment by Mr. Timothy de Silva on the reservation for channel)	0	0	30	—*
51	—	—	Earthslip	0	0	16	60
8	Kaludemada	Mr. M. S. Milne of Greenwood estate	Preliminary plan 7,453. Village—Hapugastalawa. Tea land (encroachment by Seiyado Mohammado Mowlana)	0	1	5	375

* Not for sale.

Further particulars regarding these lands can be obtained from the Assistant Government Agent, Nuwara Eliya, and plans of them from the Surveyor-General.

Colonial Secretary's Office,
Colombo July 16, 1924.

CECIL CLEMENTI,
Colonial Secretary.

THE Government Agent, Central Province, will on Monday, September 1, 1924, at 2 P.M., at his office in the Kandy Kachcheri, put up to auction, the lease of the under-mentioned portion of Crown land, in accordance with the regulations of Government regarding land leases. An allotment of land situated in the Yatinuwara division of the Kandy District of the Central Province.

Preliminary plan 5,342. Village—Madiligama in Kandupalata korale of Yatinuwara.

Lot.	Name of Land.	Name of Applicant.	Description.	Extent.			Upset Annual Rental, Rs.
				A.	R.	P.	
M-875	Welikumburshena	Imbulhitiyawegedera Ukku Ridi of Gallanga	Rock slabs on tea estate	0	2	0	10

Conditions of Sale of Lease.

1. The lease to be put up to auction at an upset annual rental of Rs. 10 a year.
2. Rent to be paid annually in advance.
3. The lease to be on Form G. A.—C 144 terminable at a month's notice without compensation. A proportionate refund of rent will, however, be made if the lease is terminated before the expiry of the full period in respect of which rent has been paid.
4. The land to be used for tea cultivation only.
5. No building of any sort to be erected on the land.

Further information regarding the conditions of lease can be obtained at the Kandy Kachcheri where the plan is also available for inspection.

Kandy Kachcheri,
July 18, 1924.

W. L. KINDERSLEY,
Government Agent.

LAND SALES IN THE SOUTHERN PROVINCE.

No. 4,156, S. P.—The Assistant Government Agent, Hambantota, will on Wednesday, September 3, 1924, at 3 P.M., at Tangalla Resthouse, put up to auction, for sale or settlement, or will otherwise dispose of, the under-mentioned portions of Crown land, in accordance with the regulations of Government regarding land sales. Fifteen allotments of land situated in the West Giruwa pattu division of the Hambantota District of the Southern Province.

Lot.	Name of Land.	Final village plan 274. Village—Udugalmote.		Description.	Extent.		
		Name of Claimant.			A.	R.	P.
1	Moraketiyahena <i>alias</i> Galapitagalagawahena	—	..	Abandoned citronella	0	1	4
6	Moraketiya ..	—	..	Chena	7	0	21
6r	Oruhena, Madahena, Waturawalagawahena	—	..	do.	17	2	24
6r1	Hinnarangahahena ..	Werahera Arachchige Allishamy	..	do.	1	3	34
51r	Nugandandeyaya ..	—	..	do.	1	2	18
56r	Kudagetennapitahena ..	—	..	do.	2	0	20
Final village plan 315. Village—Medilla.							
50A	Mahamoderakalapuwa ..	Encroachment by S. L. Davoodu and others	..	Garden	2	2	19
55	Kalapubedda <i>alias</i> Modera ..	do.	do.	0	0	31
72E	Modarawatawanayaya ..	M. Jasohamy	..	Chena	4	0	22
72F	Do. ..	K. B. Danohamy	..	do.	2	3	30
72G	Do. ..	J. P. Davith Sinno and J. P. Thomishamy	..	do.	9	3	8
Final village plan 319. Village—Godigamuwa.							
5B1	Yaknarangahawatta ..	A. H. Don Siman	..	Abandoned garden	0	3	7
Final village plan 321. Village—Rekawa.							
72F1	Godapediyewatta ..	Don Tiyoris Ubewarna	..	Chena	2	1	11
Final village plan 323. Village—Kahandawa.							
16E	Siyambalagahayaya ..	—	..	Chena	25	1	10
Final village plan 331. Village—Andupelena.							
1r	Kongahawatta ..	Rubasingha Don Carolis	..	Chena	0	3	35

Upset price of these lots will be notified at the time of sale. Further information regarding these lands can be obtained from the Assistant Government Agent, Hambantota, and plans of them from the Surveyor-General.

Colonial Secretary's Office,
Colombo, July 16, 1924.

CECIL CLEMENTI,
Colonial Secretary.

No. 4,157, S. P.—The Assistant Government Agent, Hambantota, will on Saturday, August 30, 1924, at 2 P.M., at the Walasmulla Resthouse, put up to auction, for sale or settlement, or will otherwise dispose of, the under-mentioned portions of Crown land, in accordance with the regulations of Government regarding land sales. Twenty-one allotments of land situated in the West Giruwa pattu division of the Hambantota District of the Southern Province.

Lot.	Name of Land.	Final village plan 163. Village—Walasmulla.		Description.	Extent.		
		Name of Claimant.			A.	R.	P.
1B	Asurumunigewatta ..	W. Kiripunna	..	Chena	0	3	34
Final village plan 226. Village—Koholana.							
3L	Indiketiyehena <i>alias</i> Naiwalehena	—	..	Chena	0	0	24
Final village plan 229. Village—Murutawela.							
13L	Aliyawetunuhena ..	—	..	Chena	2	0	10
13S	Tiruwanehalahena ..	—	..	do.	5	0	6
13W	Galabendihena ..	J. A. Samel, J. A. Don Davith, A. Nikulashamy, and Don Carolis Vidana Tuppahi	..	do.	5	3	38
Final village plan 380. Village—Galpotteyaya.							
9Z	Dunumadalahena ..	—	..	Chena	0	3	34
9AA	Ditto <i>alias</i> Ittagalahena ..	H. A. Arnolis	..	do.	2	1	6
9AC	Ditto <i>alias</i> Karagalahena ..	—	..	do.	1	1	25
9AE	Dunumadalahena ..	—	..	do.	1	2	39
Final village plan 381. Village—Hilageayina.							
40AM	Ketakalagahawatta ..	R. P. Penerishamy	..	Chena	0	3	10
40AO	Do. ..	Encroachment by N. Maddumappu	..	Garden	1	0	8
40AQ	Kahatagahakoratuwa ..	K. A. Kiriappu	..	do.	2	0	0
Final village plan 386. Village—Handapangalageaina.							
16x	Indiketiyahenakella ..	—	..	Chena	1	2	9
16y	Do. ..	—	..	Abandoned garden	0	2	1
77	Indiketiyahenekellekehelkoratuwa	—	..	Abandoned plantain garden	1	2	21
80R	Galagawahenekoratuwa ..	—	..	Chena	0	1	28
80C	Do. ..	—	..	Abandoned garden	0	0	6
16AA	Galagawawattakella ..	—	..	Chena	0	3	25
16AD	Bogahahenakella ..	—	..	do.	1	1	3
16AV	Inginigahahena <i>alias</i> Gallenogadahena	Malawikankanange Sidan Appu	..	do.	1	0	10
16BF	Bogahahena <i>alias</i> Maragodahena	Vitaranage Babunhamy	..	do.	1	0	3

Upset price of these lots will be notified at the time of sale. Further information regarding these lands can be obtained from the Assistant Government Agent, Hambantota, and plans of them from the Surveyor-General.

Colonial Secretary's Office,
Colombo, July 16, 1924.

CECIL CLEMENTI,
Colonial Secretary.

No. 4,158, S. P.—The Assistant Government Agent, Hambantota, will on Monday, September 1, 1924, at 2 P.M., at Wiraketiya Circuit Bungalow, put up to auction, for sale or settlement, or will otherwise dispose of, the under-mentioned portions of Crown land, in accordance with the regulations of Government regarding land sales. Twenty-three allotments of land situated in the West Giruwa pattu division of the Hambantota District of the Southern Province.

Lot.	Name of Land.	Final village plan 144. Village—Udukiwila.		Description.	Extent.
		Name of Applicant.			
1A1	Belpegehena	..	Encroachment by P. S. Abdul Latiff and Kunchi	Coconut garden	1 0 1
5J	Mahahena or Gilmehena	..	Hamuda Levei Marikar (Ditto) O. M. Abdul Hamid Hadjiar, Tangalla	Citronella	0 2 39
Final village plan 248. Village—Hinbuinna.					
33BD	Bogahahena <i>alias</i> Kaduru-gahahena	..	W. A. Pedrishami	Chena	0 3 31
33BF	Kongasyayehena <i>alias</i> Halpan-pelessewela-atmaga	..	J. K. Don Nikulas	do.	1 0 5
33BH	Wewagawawatta	..	Encroachment by K. M. Dona Cornelia goonewardena	Abey-Garden	0 1 4
33BC	Guruwalahena	..	—	Chena	5 0 36
33BC1	Do.	..	W. A. Dineshami	do.	1 2 12
33BC2	Do.	..	Samarasin Arachchige Babahami	do.	2 0 20
33BC4	Do.	..	Samarasinghage Dineshami	do.	2 0 24
33BC5	Do.	..	Jayasekera Arachchige Dissanhami	do.	2 0 21
33BC7	Do.	..	Disan Ratnayakage Matheshami	do.	2 0 10
33BC8	Do.	..	Pandith Peruma Arachchige Jayatuhami	do.	1 0 6
Final village plan 252. Village—Hakuruwela.					
5	Kongahakoratuwa <i>alias</i> Siyam-balagahahena	..	Kalubadanage Silinda	Garden	0 2 22
Final village plan 255. Village—Talanporuwa.					
8A	Dimbulgodaralagewatta	..	D. D. Gajasinghe	Garden	0 1 0
8B	Ihalakumbureatmagehena	..	do.	do.	0 3 9
8C	Do.	..	do.	do.	1 3 37
18G	Pattiyekoratuwa	..	—	Bare land	0 0 18
Final village plan 335. Village—Helakadagala.					
1F	Nugahahena <i>alias</i> Suriya-wewehena, Bogahahena	..	D. A. P. Ratnayaka	Chena	3 0 30
Final village plan 356. Village—Pallemulana.					
34M	Kirinugehena	..	K. Dingi Appu	Chena	1 1 36
34O	Timbolpandurehena <i>alias</i> Kahawattehena	..	S. A. Don Dines	do.	4 1 4
Final village plan 376. Village—Kinchigune.					
1A	Digodagewatta	..	Encroachment by D. C. Rajapaksa	Paddy	0 1 2
4K	Masmorugahahena	..	M. I. Abdul Wahidu	Chena	1 0 1
30H	Gankohombehena	..	S. A. Don Dionis	do.	2 0 29

Upset price of these lots will be notified at the time of sale. Further information regarding these lands can be obtained from the Assistant Government Agent, Hambantota, and plans of them from the Surveyor-General.

Colonial Secretary's Office,
Colombo, July 16, 1924.

CECIL CLEMENTI,
Colonial Secretary.

No. 4,159, S. P.—The Assistant Government Agent, Hambantota, will on Friday, August 29, 1924, at 1 P.M., at Kirama Circuit Bungalow, put up to auction, for sale or settlement, or will otherwise dispose of, the under-mentioned portions of Crown land, in accordance with the regulations of Government regarding land sales. Thirty-three allotments of land situated in the West Giruwa pattu division of the Hambantota District of the Southern Province.

Lot.	Name of Land.	Final village plan 51. Village—Saputantirikanda.		Description.	Extent.
		Name of Applicant.			
4	Ketakelagahagawakoratuwa	..	—	Chena	2 3 13
4D	Muruthahenawattekella	..	—	do.	0 0 36
4I	Muruthahenawatta	..	Encroachment by H. A. Sinno Appu	do.	0 1 35
4K	Nawalehena	..	Encroachment by M. Appu	do.	2 0 31
Final village plan 147. Village—Waturkanda.					
5E	Demgammeyehiwatta	..	G. Emaris	Citronella	3 0 4
Final village plan 148. Village—Kongastenna.					
1A	Wehalawehena	..	Marappulige Naida and Warusamanage Suwarisa.	Chena	1 0 10
5B	Kolongahahena	..	Warusamanage Janorisa	do.	1 1 11
5C	Labuwalahena	..	Agampodidurage Sanchia	do.	1 2 3
24A	Hakandeniyeatinaga	..	Ditto Heenbaba	do.	1 0 3
30A	Galpolehena	..	Ditto Baba	do.	0 3 38
30B	Do.	..	Hewageegamage Seda	do.	1 0 10
Final village plan 149. Village—Karametiya.					
8B1	Mahahenekelle	..	Encroachment by Agampodige Siyadorisa	Garden	0 0 17
9J	Do.	..	do.	do.	0 3 17
9K	Mahahenewatta	..	Ditto Prathapage Tena	do.	0 0 11
9L	Mahahena	..	Prathapage Kira	Chena	1 0 2
Final village plan 152. Village—Walgammulla.					
9BK	Mawathehena	..	Encroachment by D. Heenappu	Citronella	0 1 3
9BN	Do.	..	do.	do.	1 2 12
9BO	Medahena	..	Dominguhewage Heen Appu	Chena	7 2 0

Lot.	Name of Land.	Name of Applicant.	Description.	Extent.	
				A. R. P.	
Final village plan 153. Village—Pingalella.					
17C	Dodangaspittaniyekumbura	Encroachment by Sittangalle Sobhita Thera	Paddy	0	0 25
17E	Narangahahena	Encroachment by E. Andrishami	Citronella	0	0 19
17F	Do.	Mahappubadalge Punchiappu	Chena	2	0 9
17G	Do.	Encroachment by E. Andrishami	Citronella	0	0 23
21A	Hidgasmulla-atmaga	Mahappubadalge Dingiri Appu	Chena	0	1 28
26E	Egodawatteruppe	do.	do.	2	0 2
26F	Bintanneikumbura	Encroachment by Ukkira	Paddy	0	0 25
4E	Kongahahena	Dewanarayanage Jiwathami	Chena	2	0 8
4F	Lokurugewatta	Encroachment by M. Sadrishami	Garden	0	1 0
Final village plan 214. Village—Namaneliya.					
1A1	Mahakahatagahahena	Udagiribandange Punchibaba	Chena	0	3 37
1B1	Katuimbulgahahena	—	do.	0	1 32
1D5	Makarambawelhena	—	do.	0	1 25
Final village plan 220. Village—Pategama.					
27 I	Nedumtennahena	—	Chena	10	0 22
40L	Warakakosgahahenekebella	—	do.	2	2 1
40M	Do.	—	do.	0	2 14

Upset price of these lots will be notified at the time of sale. Further information regarding these lands can be obtained from the Assistant Government Agent, Hambantota, and plans of them from the Surveyor-General.

Colonial Secretary's Office,
Colombo, July 16, 1924.

CECIL CLEMENTI,
Colonial Secretary.

No. 4,160, S. P.—The Government Agent, Southern Province, will on Tuesday, September 2, 1924, at 1 P.M., at his office in Galle Kachcheri, put up to auction, for sale or settlement, or will otherwise dispose of, the under-mentioned portions of Crown land, in accordance with the regulations of Government regarding land sales. Seven allotments of land situated in the Bentota-Walallawiti korale division of the Galle District of the Southern Province.

Preliminary plan 11,839. Village—Hipanwatta. Claimant—Wijemuni Sedris *alias* Ratha of Hipankanda.

Lot.	Name of Land.	Name of Applicant.	Description.	Extent.		Upset price per acre, Rs.
				A. R. P.		
9	Millagahawatta-addaradeniya	—	Contains vegetables	0	1 26	75
Preliminary plan 11,971. Village—Magala North. Claimant—Crown.						
3	Halgahawelamanana	Ildadaridewa Sidaris	Patana	0	2 35	250*
Preliminary plan 12,212. Village—Magala North. Claimant—Crown.						
2	Nadumeneriyeowita	Dikwelle Appuhewage Isan Appu of Magala	Patana	0	3 36	206*
Preliminary plan 12,215. Village—Walinguruketiya. Claimant—Crown.						
1	Ambagahaudumullekele	R. D. J. Karunaratna of Yale-gama	High jungle	2	0 8	230*
2	Do.	do.	do.	2	2 8	230*
Preliminary plan 12,227. Village—Walinguruketiya. Claimant—Crown.						
3	Kerakeliyekele	R. D. J. Karunaratna of Yale-gama	Low jungle	0	3 39	211*
Preliminary plan 12,453. Village—Elpitiya. Claimant—Crown.						
1	Elpitikanda <i>alias</i> addaraowita	Galkadulle-Wagoda Patirage Elpitiya	Podisinno of Forest	1	0 19	95
Preliminary plan 12,458. Village—Walinguruketiya. Claimant—Crown.						
1	Kirimetiyaewekele	Tommayahakuru Siyaso of Walinguruketiya	High jungle	0	3 13	—†
2	Do.	do.	do.	0	0 4	—†
Preliminary plan 12,484. Village—Migaspiya. Claimant—Crown.						
1	Migaspiyapansalawatteaddara-kele <i>alias</i> Oluwapennakanda-addara-kele	Tommayahakuru Maisi of Yatagala	Jungle	1	0 0	—†
2	Walakadaudumullekele <i>alias</i> Migaspiyapansalawatta-addara-kele <i>alias</i> Oluwapennakanda-addaralawala	Yatagalawahakuru Asaneri of Yatagala	do.	0	3 39	—†
Preliminary plan 12,485. Village—Migaspiya. Claimant—Crown.						
1	Oluwapennakanda-addarawala-kaclaudumulleowita <i>alias</i> Oluwapennakanda-addara-kele	Tommayahakuru Noideris of Migaspiya	Jungle	0	3 39	—†
2	Do.	do.	do.	0	0 3	—†

* Value of land per acre with mining rights.

† Reservation (not for sale).

‡ These lands will be reserved at the sale.

Further information regarding these lands can be obtained from the Government Agent, Southern Province, and their plans from the Surveyor-General.

Colonial Secretary's Office,
Colombo, July 16, 1924.

CECIL CLEMENTI,
Colonial Secretary.

WITH reference to the lease sale notice of mud lands in Bentota-Walallawiti korale fixed for October 25, 1924, at 1 P.M., at the Elpitiya Resthouse, it is hereby notified for general information that the lease sale will take place at the Elpitiya Village Tribunal Court-house, and not at the Elpitiya Resthouse.

The Kachcheri,
Galle, July 11, 1924.

P. H. DE LAHARFE,
for Government Agent.

LAND SALES IN THE NORTHERN PROVINCE.

No. 998, N. P.—The Assistant Government Agent, Mullaittivu, will on Saturday, August 30, 1924, at 11.30 A.M., at his office in Vavuniya, put up to auction, for sale or settlement, or will otherwise dispose of, the under-mentioned portions of Crown land, in accordance with the regulations of Government regarding land sales. Fifty-five allotments of land situated in the Vavuniya South division of the Mullaittivu District of the Northern Province.

Preliminary plan 4,459. Village—Kontakkarankulam. Claimant—Crown.

Lot.	Name of Land.	Name of Applicant.	Description.	Extent.			Upset price per acre, Rs.
				A.	R.	P.	
1	Navaladikadu	K. Katiravelu	Low jungle suitable for paddy cultivation	2	3	13	30*
6	Keelkadu	K. El appar	Jungle partly cleared and cultivated with paddy	2	3	10	16†
1	Karampaikkadu	V. Arumugam	Jungle	3	3	30	16†
2	Navaladikkamam	M. Sanmugam	Paddy field	7	2	11	16†
1	Karampaikadu	N. Kanapathippillai	Paddy field	4	1	13	16†
2	Palayadikkamam	do.	do.	5	0	6	18.50†
3	Kaddaikkadu	M. Assanamarakkayar of Suduventapulavu	Jungle	0	2	1	16†
2	Puliyadikani	N. Kasinathar	Forest	4	0	4	20†
1	Palaiyadikkadu	—	Reservation along the minor road	0	1	1	—§
2	Do.	S. Thampu	Jungle suitable for paddy cultivation	1	1	27	23*
2A	Do.	—	Reservation along the Wayal-aru	1	0	4	—§
2B	Do.	—	High jungle suitable for paddy cultivation	1	2	20	20
1	Palaiyadikkadu	—	Reservation along the cart track	0	0	39	—§
2	Do.	S. Thamboo	Paddy field	4	0	8	16†
3	Yarkadu	Velan Kanapathi	New clearing	0	2	35	28*
2	Aladikkadu	P. Ummuni	Jungle	1	0	3	20
5	Sellanilam	—	Low jungle	1	0	5	52*
1	Virayadikkadu	S. Kanapathippillai	Low jungle	0	3	35	50
1	Palayadikkamam	S. Kathiran of Nalavar Veppankulam	Jungle	2	0	1	22*
5	Palayadikkani	Susai Eliyas	Jungle	1	0	36	24*
1	Palayadikkamam	S. Ahamadu	Jungle	3	0	6	28*
2	Kuruntadikkadu	S. Ramasinga Vavuniyan of Vavuniya	High jungle	3	3	21	34*
3	Palayadivalavu	S. Aiyampillai	Low jungle	1	1	3	25*
4	Do.	do.	Paddy field	0	0	7	30
1	Palugahakele	U. Mudalihamy	Jungle suitable for paddy	4	0	14	20
2	Velkele	K. Kapuruhami	Jungle fit for paddy cultivation	4	2	5	24*¶
3	Do.	M. Punchirala	do.	3	2	15	22*¶
2	Palugahaidama	Santa Velpanikkiya	Open land suitable for paddy cultivation	4	0	24	20
1	Pahalakatuvela	Pinhamige Ukkurula	Jungle fit for paddy cultivation	2	3	38	25.50†**
4	Elabodakele	K. Kandate of Pudukulankulama	do.	0	2	6	25* **
5	Do.	—	do.	0	1	26	21**
4	Vagalawelaihata	K. Punchirala	Jungle	19	0	0	16†¶
4	Veragahaidama	K. Kapurula and others	Jungle	6	1	24	20†

Preliminary plan 5,693. Village—Ulukulama. Claimant—Crown.						Extent.		Upset price per acre, Rs.
Lot.	Name of Land.	Name of Applicant.	Description.	A.	R.	P.		
1	Migahawatta	—	Jungle	1	2	19	21.50†	
Preliminary plan 5,725. Village—Mamaduwa. Claimant—Crown.								
1	Godaweleihata	N. Udiyare	Jungle suitable for paddy cultivation	4	3	2	25†	
2	Do.	K. Appurala	do.	5	1	0	26†	
Preliminary plan 5,825. Village—Iratperiyakulama. Claimant—Crown.								
1	Siyambalahawatta	P. Appurala and others.	Jungle	3	3	34	21†	
Preliminary plan 5,965. Village—Iratperiyakulama. Claimant—Crown.								
5	Gangodawatta	—	High jungle	2	1	38	26*†	
6	Do.	—	do.	2	0	7	23*†	
11	Do.	—	do.	2	0	8	26*†	
15	Do.	—	do.	2	0	5	20†	
17	Do.	—	do.	2	0	11	20†	
18	Do.	—	do.	2	0	14	20†	
20	Do.	—	do.	2	1	15	20†	
Preliminary plan 6,025. Village—Nedunkulama. Claimant—Crown.								
1	Viragahawatta	K. Appurala	Chena and jungle	1	0	2	20	
4	Kurundugahawatta	K. Badderala wishes to purchase	Open land	0	2	11	25*	
10	Palugahawatta	V. Ramasethu wishes to purchase	Open land suitable for paddy cultivation	1	2	4	31.50*	
Claimant—K. Appurala and 4 others.								
11	Weeragahawatta	—	Open land suitable for paddy cultivation	1	1	39	25††	
Claimant—P. Kandate.								
13	Weeragahawatta	—	Coconut garden	0	1	31	50††	
Claimant—U. Punchimeniki.								
14	Weeragahawatta	—	Coconut garden	0	1	8	30††	
Claimant—K. Badderala.								
15	Weeragahakumbura	—	Abandoned paddy field	0	1	37	25††	
Claimant—Crown.								
16	Palugahakumbura	Encroacher, K. Badderala	Paddy field	0	1	21	40	
26	Do.	Encroacher, Kadiravela-tege Badderala	do.	0	1	3	60	
Preliminary plan 6,088. Village—Mamaduwa. Claimant—Crown.								
1	Kongahawatta	K. Appuhami	Open land	0	0	29	25†	
2	Do.	—	Reservation along the Mamadu-oya	0	0	3	—§	

* Includes value of timber.

† To be settled on the applicants at the appraised value under the scheme for increased production of rice.

‡ These lots are sold as unirrigable.

§ Not for sale.

|| These are encroachments.

¶ Irrigable by Mamaduwa tank, and subject to irrigation rate of Re. 1 per acre per annum liable to revision at any time.

** Irrigable by Madukanda tank, and subject to irrigation rate of Re. 1 per acre per annum liable to revision at any time. The applicant should be informed that water can be supplied for a maha crop only.

†† To be settled on the claimants.

Further information regarding these lots may be obtained from the Assistant Government Agent, Mullaittivu, and plans of them from the Surveyor-General.

Colonial Secretary's Office,
Colombo, July 15, 1924.

CECIL CLEMENTI,
Colonial Secretary.

No. 999, N. P.—The Assistant Government Agent, Mannar, will on Monday, September 1, 1924, at 11 A.M., at his Office in Mannar, put up to auction, for sale or settlement, or will be otherwise dispose of, the under-mentioned portions of Crown land, in accordance with the regulations of Government regarding land sales. Twenty-two allotments of land situated in the Mantai, Musali, and Mannar island divisions of the Mannar District of the Northern Province.

Preliminary plan 5,543. Village—Parankichalampan.

Mantai North.

Lot.	Name of Land.	Name of Applicant.	Description.	Extent.			Upset price per acre, Rs.
				A.	R.	P.	
10	Kaddukani	K. Naina Muhammadu of Suwilankuli	Cleared land	9	1	22	16*
Advance extract 7 of block survey preliminary plan 27. Village—Kattankulam.							
6	Salampadikamam	V. Pirakasam	Native garden	0	1	32	20*
8	Do.	—	Paddy field, encroachment by M. Pirakasam	0	3	13	20*
Advance extract 6 of block survey preliminary plan 27. Village—Kattankulam.							
2	Manalkadu <i>alias</i> Vaddukkadu <i>alias</i> kaddukamam	Soosai Manuel Palayadi-	Paddy field	0	2	17	25*
3	Do.	do.	do.	0	2	5	25*
6	Do.	do.	Scrub jungle	1	2	29	25*

Lot.	Name of Land.	Name of Applicant.	Description.	Extent.		Upset price per acre, Rs.	
				A. R. P.			
Preliminary plan 5,597. Village—Karunkandal.							
1	Arianthampiddi	V. Philippu	New clearing	6	1	20	20*
2	Do.	—	Paddy field, encroachment by A. Phillipu	0	3	33	20*
3	Do.	—	do.	0	1	6	20*
Preliminary plan 5,592. Village—Alankulam.							
1	Puliyadikaddupula <i>alias</i> Chalampankulamkadu	Yovan Pauhari Lazar	Paddy field..	0	1	14	25*
<i>Nanaddan East.</i>							
Preliminary plan 5,557. Village—Kundumanikkulam.							
1	Kundumanikkulathukani	Marisal Vajthianpillai	Jungle suitable for paddy cultivation	2	0	1	17.50
Preliminary plan 6,011. Village—Kundumanikkulam.							
1	Kalladippuddi	—	Open land with a hut	0	0	27	20
2	Do.	M. P. Seemanpillai	Scrub jungle	0	3	2	20
Final topo preliminary plan 8 (part of). Village—Periyamurippukkulam <i>alias</i> Periyakathuppuliyankulam.							
129/27	Periyamurippuya-arkadu	Piranchi Marisal	Open land	0	2	0	25
<i>Mannar East.</i>							
Preliminary plan 6,071. Village—Konarpannai.							
2	Venkani	K. Kasi Mohamadu of Puthudyiruppu	Open land	1	3	2	60
<i>Nanaddan West.</i>							
Preliminary plan 6,134. Village—Achchankulam.							
1	Kaddukkani	—	Reservation along the road	0	0	20	—†
2	Do.	Mrs. S. Seemanpillai	Jungle	18	0	21	25
3	Do.	—	Reservation along the odai	1	0	1	—†
4	Do.	—	Jungle	10	2	27	25
5	Do.	—	Reservation along the odai	1	2	0	—†
<i>Musali South.</i>							
Preliminary plan 6,125. Village—Silavathurai.							
1	Venkani	S. A. Philipps	Open land	0	0	31	50
<i>Musali North.</i>							
Preliminary plan 5,542. Village—Arippu.							
1	Venkani	S. S. Croos	Open land suitable for coconut cultivation	1	0	8	31

* These lots are irrigable under Giant's tank. The purchasers of these lands will be liable to pay an irrigation rate of Rs. 2 per acre per annum, such rate shall be subject to revision by Government at any time.

† Not for sale.

Further information regarding these lands can be obtained from the Assistant Government Agent, Mannar, and plans of them from the Surveyor-General.

Colonial Secretary's Office,
Colombo, July 16, 1924.

CECIL CLEMENTI,
Colonial Secretary.

LAND SALES IN THE NORTH-CENTRAL PROVINCE.

No. 2,375, N.C. P.—The Government Agent, North-Central Province, will on Tuesday, September 2, 1924, at 1.30 p.m., at his office in Anuradhapura Kachcheri, put up to auction, for sale or settlement, or will otherwise dispose of, the under-mentioned portions of Crown land, in accordance with the regulations of Government regarding land sales. Thirty-three allotments of land situated in the Kadawat korale of Nuwaragam palata division of the Nuwarakalawiya district of the North-Central Province.

Lot.	Name of Land.	Name of Applicant.	Description.	Extent.		Upset price per acre, Rs.	
				A. R. P.			
Final village plan 51. Village—Watarekkewa.							
2AB	Watarekkewakele	S. M. Herat Appuhamy	Chena	1	3	8	22
2AD	Ditto <i>alias</i> Dangollewakele	K. V. Tikirala	Jungle	2	0	15	23
2c3	Watarekwehahena <i>alias</i> Dangollewakele	K. V. Ukkurala	do.	1	2	30	23
Final village plan 621. Village—Lolugaswewa.							
1v	Lolugaswewalanda	U. N. Singha Naide	Jungle	1	0	3	24
1u17	Indigollewakele	K. N. Puchi Naide and another	Chena	2	3	34	21
1u18	Lolugaswewakele	A. Ukkuwa and another	Low jungle fit for paddy	2	0	6	23
1AB	Dambagahaidama	W. Kapuruhamy of Kongollewa	Chena fit for paddy	2	3	16	21

Lot.	Name of Land.	Name of Applicant.	Description.	Extent.		Upset price per acre, Rs.
				A.	R. P.	
1AC	Ratmalawetiya	G. V. Ran Naide	Chena	1	0 4	20
1AD	Do.	K. V. Ratana	Low jungle	0	3 3	22
1U20	Indigoliewakele	W. H. Siman Naide	Chena	1	0 1	20
1U21	Do.	U. N. Kanda Naide	Low jungle	1	0 2	22
1U22	Do.	—	Chena	1	2 6	20
Final village plan 626. Village—Halikumbukgollewa.						
3L	Halikumbukgollewakele	K. H. Hinni Appu and another	Paddy field	1	2 24	25
3M	Do.	do.	do.	0	0 24	25
3Q	Do.	K. V. Puncta	Low jungle	1	0 37	22
3S	Do.	do.	do.	0	0 38	22
3T	Do.	A. V. A. Baiya	Chena	0	1 24	20
3U	Do.	do.	do.	1	1 6	20
3V	Do.	M. A. Kanda	Low jungle	0	3 29	22
3Z	Do.	U. V. Kadirā, Vel-Vidane	do.	0	3 26	22
3J1	Do.	M. A. Kanda	Chena	0	2 16	20
14	Do.	do.	do.	1	1 22	20
3J4	Do.	K. V. Arachchiya	Jungle	0	1 26	21
Final village plan 631. Village—Etawiragollewa.						
1U12	Hinguruwewakele	K. Punchirala Mohottala and 7 others	Jungle	1	3 33	26
1U13	Do.	do.	do.	2	0 3	26
1U14	Koratiyawakele	Punchirala, ex Vel-Vidane and 3 others	do.	8	0 6	21
1U15	Do.	A. Bandate and 6 others	do.	8	0 0	22
1U16	Do.	W. Velate, Vel-Vidane and another	do.	1	3 39	23·50
20A	Gangodamukalana	—	Forest	0	0 20	21
1U17	Hinguruwewakele	Punchirala Mohottala and 7 others	Chena land fit for paddy	2	3 13	21
1U18	Etawiragollewakele	A. V. Bandate Arachchi and 2 others	Low jungle fit for garden	2	3 32	22
1AG	Kurundugahahena Peddewewakele	alias K. Kandate and 3 others	Cleared land fit for paddy	1	2 12	22
1U7B	Etawiragollewakele Kudadiulgaskadakele	alias U. A. Pinhamy, Arachchi	Low jungle fit for garden	1	0 12	21

Further particulars regarding these lands can be had from the Government Agent, North-Central Province, and their plans from the Surveyor-General.

Colonial Secretary's Office,
Colombo, July 12, 1924.

CECIL CLEMENTI,
Colonial Secretary.

No. 2,376, N.C. P.—The Government Agent, North-Central Province, will on Friday, August 29, 1924, at 1.30 P.M., at his office in Anuradhapura Kachcheri, put up to auction, for sale or settlement, or will otherwise dispose of, the under-mentioned portions of Crown land, in accordance with the regulations of Government regarding land sales. Twenty-five allotments of land situated in the Kanadara korale of Nuwaragam palata of the Nuwarakalawiya district of the North-Central Province.

Lot.	Name of Land.	Name of Applicant.	Description.	Extent.		Upset price per acre, Rs.
				A.	R. P.	
23A	Katukeliyawakele	K. Muhandirama	Chena	1	1 26	23
29A	Do.	A. K. Muhandirama	do.	1	0 1	23
33A	Wekandapaulalanda	K. K. Muhandirama and another	do.	2	0 5	23
50A	Katukeliyawakele	K. Mohandirama	do.	3	0 17	23
33B	Wekandapaulalanda alias Katukeliyawakele	S. Appu Naida	Chena fit for garden	1	0 37	23
Final village plan 749. Village—Katukeliyawa.						
3A	Moragaselamukalana	K. Malhamy, Vel-Vidane	Forest	12	1 6	33
3B	Do.	P. Kapuruhamy and 17 others	do.	18	1 22	30
19	Dambagahalanda	S. L. Kirihamy	Chena	3	3 12	21
26A	Galkaruhena	P. Kapuruhamy	do.	1	2 30	23
28A	Dambagahahena	do.	do.	1	1 21	23
33A	Mailagahalanda	S. V. Kirihamy and another	do.	2	0 14	23
33B	Do.	M. N. Wannihamy	do.	0	3 16	23
33C	Do.	K. Ukku Banda	do.	3	0 16	23
67	Mahawelepitiya	—	do.	1	2 26	23
69	Migahapitiya	—	do.	1	0 18	23
82A	Kotiyahitinagalalanda	U. Kapuruhamy and another	do.	1	3 27	23
82C	Do.	P. Kapuruhamy and 2 others	do.	3	0 3	23
82D	Nugagahayaya	A. Malhamy	do.	0	1 1	23
82E	Siyambalagalalanda	K. V. V. Tikiri Appu	do.	0	2 17	23
90A	Dambagahalanda	P. Kapuruhamy	do.	2	0 38	23
90B	Do.	K. Tikiri Appu	do.	2	0 7	23
102B	Karandagammanahena	K. Ukku Banda	do.	5	3 7	21
102C	Ditto, Diulgahalanda, and Indihena	K. V. V. Malhamy, Vel-Vidane and 5 others	do.	12	1 30	27
90	Godawalayayelanda alias Ehetugahalanda	M. Wannihamy and another	do.	3	2 31	51
90c1	Indihena	—	do.	0	3 0	23

Further particulars regarding these lands can be had from the Government Agent, North-Central Province, and their plans from the Surveyor-General.

Colonial Secretary's Office,
Colombo, July 15, 1924.

CECIL CLEMENTI,
Colonial Secretary.

LAND SALES IN THE PROVINCE OF UVA.

No objections having been received in terms of paragraph 2 of the Notification dated March 21, 1924, and published in *Government Gazette* No. 7,384 of March 28, 1924, it is hereby notified that the under-mentioned land will be leased to the applicant (Company) without competition, for the purpose of planting fuel trees for the needs of the Company and its employees, and not for sale or for any other purpose. The Government Agent of the Province of Uva, will on Monday, September 8, 1924, at 1 P.M., lease for a term of 99 years subject to the terms and conditions laid down in printed form "Government Agent A 139," the under-mentioned lot situated in Gonamutawa village, Mahapalata korale of Udukinda division, in the Province of Uva. A lease form can be obtained from the Government Agent, and the plan of the land from the Surveyor-General.

Final village plan No. 121. Village—Gonamutawa in Mahapalata korale of Udukinda division.

Lot.	Name of Land.	Name of Applicant.	Description.	Extent.	Upset premium per acre.	Annual rent per acre for the first 30 years.	
						Each of the first 6 years.	Each of the remaining 24 years.
					Rs. c.	Rs. c.	Rs. c.
33	Pattipolapatana, Gonamutawapatana	Mr. John Horsfall on behalf of Craig Tea Estates, Ltd.	Patana	8 1 8	3 0	1 0	3 0

Colonial Secretary's Office,
Colombo, July 16, 1924.

CECIL CLEMENTI,
Colonial Secretary.

LAND ACQUISITION NOTICES.

HAVING been duly directed by the Governor, with the advice of the Executive Council, acting under the provisions of "The Land Acquisition Ordinance of 1876," section 6, to take order for the acquisition of the following lands, required for a public purpose, namely, for a Police Station and barracks for the Harbour Foreshore Police, to wit:—

Lot.	Name of Land.	Description.	Name of Claimant.	Extent.	
				A. R. P.	A. R. P.
1	Land bearing assessment Nos. 100, 101, 4, 96, 97, 98, 99, and 99 ^a	Contains 5 tiled masonry buildings, 3 zinc-roofed buildings, and 1 with iron pillars	Messrs. Delmege, Forsyth & Co.	2	1 10 47
2	Mutwall Mills	Contains 3 zinc-roofed buildings	Crown	0	3 21 46
3	Land bearing assessment No. 4 ^a	Contains 1 tiled building and 3 zinc-roofed buildings	do.	0	0 15

I hereby give public notice, as required by section 7, that the Government proposes to take possession of the lands. All persons interested in the aforesaid lands are hereby required to appear personally or by agent before me at this office, on August 9, 1924, at 11 A.M., and to state the nature of their respective interests in the lands, and the amount and particulars of their claims to compensation for such interests.

The Kachcheri,
Colombo, July 12, 1924.

R. N. THAINE,
Government Agent.

HAVING been duly directed by the Governor, with the advice of the Executive Council, acting under the provisions of "The Land Acquisition Ordinance of 1876," section 6, to take order for the acquisition of the following land required for a public purpose, namely, for a cemetery to serve the town of Beruwala, to wit:—

Lot.	Name of Land.	Description.	Name of Claimant.	Extent.	
				A. R. P.	A. R. P.
1	Daharegodakurunduwatta	Garden containing coconuts, &c.	A. P. Manivel Vas Goonewardene	2	0 1 2

I hereby give public notice, as required by section 7, that the Government proposes to take possession of the land. All persons interested in the aforesaid land are hereby required to appear personally or by agent before me at Kalutara Kachcheri, on September 1, 1924, at 10 A.M., and to state the nature of their respective interests in the land, and the amount and particulars of their claims to compensation for such interests.

Kalutara Kachcheri,
July 15, 1924.

H. A. BURDEN,
Assistant Government Agent.

HAVING been duly directed by the Governor, with the advice of the Executive Council, acting under the provisions of "The Land Acquisition Ordinance of 1876," section 6, to take order for the acquisition of the following lands, required for a public purpose, namely, for improving a blind corner on the 8½ mile of the Katugastota-Palapawela road, to wit:—

Lot.	Name of Land.	Description.	Name of Claimant.	Extent.	
				A. R. P.	A. R. P.
1	Bangalawawatta	Cacao garden	W. B. Ranawana	0	0 9 1
2	Nikendawalawatta	Native garden	Kodagoda Hini Appuhamy	0	0 12 8

I hereby give public notice, as required by section 7, that the Government proposes to take possession of the lands. All persons interested in the aforesaid lands are hereby required to appear personally or by agent before me at the Kandy Kachcheri, on August 13, 1924, at 2.30 P.M., and to state the nature of their respective interests in the lands, and the amount and particulars of their claims to compensation for such interests.

Kandy Kachcheri,
July 18, 1924.

W. L. KINDERSLEY,
Government Agent.

HAVING been duly directed by the Governor, with the advice of the Executive Council, acting under the provisions of "The Land Acquisition Ordinance of 1876," section 6, to take order for the acquisition of the following land, required for a public purpose, namely, for Public Works Department Coolies Lines on 10½ mile, Madawella-Teldeniya-Nugettenna Gap road, to wit:—

Lot.	Name of Land.	Description.	Name of Claimant.	Extent. A. R. P.
1	Malapanewatta	Garden contains coconut trees, &c. . .	Kamachchi Amma of Attaragalla-Pahala-gammedda	0 0 29.1

I hereby give public notice, as required by section 7, that the Government proposes to take possession of the land. All persons interested in the aforesaid land are hereby required to appear personally or by agent before me at the Kandy Kachcheri, on August 13, 1924, at 2 P.M. and to state the nature of their respective interests in the land, and the amount and particulars of their claims to compensation for such interests.

Kandy Kachcheri,
July 18, 1924.

W. L. KINDERSEY,
Government Agent.

HAVING been duly directed by the Governor, with the advice of the Executive Council, acting under the provisions of "The Land Acquisition Ordinance of 1876," section 6, to take order for the acquisition of the following lands, required for a public purpose, namely, for a Village Community Path, to wit:—

Lot.	Name of Land.	Description.	Name of Claimant.	Extent. A. R. P.
1B	Ihalawewa	Paddy field	Siribaddana Kankanage Don Hendrick and others of Malana	0 0 0.75
1C	Medakella	do.	do.	0 0 7
1D	Ihalawewa	do.	do.	0 0 5
2B	Medakuttiya	Garden	do.	0 0 6.37
2C	Marakkalagewatta	do.	do.	0 0 7.5
2D	Udadeniyegedarawatta	do.	do.	0 0 8.37
2E	Gorokgahawatta	do.	do.	0 0 16
4A1	Galabodadeniyewatta	do.	do.	0 0 2
4B1	Do.	Citronella	do.	0 0 8
4L	Yondehigahahenepelawatta	do.	do.	0 0 7.25
4H1	Ditto <i>alias</i> Kahagalamahattayagewatta	do.	Hewasiribaddanage Don Abraham of Malana	0 0 0.5
4H2	Do.	do.	do.	0 0 1.75
4I1	Pelawatta	do.	do.	0 0 5
4J1	Do.	do.	do.	0 0 3
4K1	Deundaragewatta	do.	do.	0 0 8.37
13A	Mahawatta <i>alias</i> Ihalawatta	do.	do.	0 0 17

I hereby give public notice, as required by section 7, that the Government proposes to take possession of the lands. All persons interested in the aforesaid lands are hereby required to appear personally or by agent before me at Kamburupitiya Resthouse, on August 18, 1924, at 9 A.M., and to state the nature of their respective interests in the lands and the amount and particulars of their claims to compensation for such interests.

Matara Kachcheri,
July 16, 1924.

G. S. WODEMAN,
Assistant Government Agent.

HAVING been duly directed by the Governor, with the advice of the Executive Council, acting under the provisions of "The Land Acquisition Ordinance of 1876," section 6, to take order for the acquisition of the following land, required for a public purpose, namely, for a Government Girls' School, to wit:—

Preliminary plan 5,532. Village—Boyagane in Tiragandahe korale west of Weudawili hatpattu in Kurunegala District, North-Western Province.

Lot.	Name of Land.	Description.	Name of Claimant.	Extent. A. R. P.
1	Borellawatta	Old garden	(1) W. Charlis Perera, (2) W. M. Loku Banda, both of Boyagane.	1 1 17.2

I hereby give public notice, as required by section 7, that the Government proposes to take possession of the land. All persons interested in the aforesaid land are hereby required to appear personally or by agent before me at the Kurunegala Kachcheri, on August 12, 1924, at 10 A.M., and to state the nature of their respective interests in the land, and the amount and particulars of their claims to compensation for such interests.

Kurunegala Kachcheri,
July 11, 1924.

N. IZAT,
for Government Agent.

HAVING been duly directed by the Governor, with the advice of the Executive Council, acting under the provisions of "The Land Acquisition Ordinance of 1876," section 6, to take order for the acquisition of the following land, required for a public purpose, namely, for a Gravel Quarry, to wit:—

Supplement to final village plan 877. Village—Rambatta in Gandahe korale of Kurunegala District, North-Western Province.

Lot.	Name of Land.	Description.	Name of Claimant.	Extent. A. R. P.
1A	Hunubutuwelawatta <i>alias</i> Bulugahamulawatta	Coconut garden	G. de Saram of Gampaha.	0 0 20

I hereby give public notice, as required by section 7, that the Government proposes to take possession of the land. All persons interested in the aforesaid land are hereby required to appear personally or by agent before me at the Kurunegala Kachcheri, on August 12, 1924, at 10 A.M., and to state the nature of their respective interests in the land, and the amount and particulars of their claims to compensation for such interests.

Kurunegala Kachcheri,
July 10, 1924.

N. IZAT,
for Government Agent.

HAVING been duly directed by the Governor, with the advice of the Executive Council, acting under the provisions of "The Land Acquisition Ordinance of 1876," section 6, to take order for the acquisition of the following lands, required for a public purpose, namely, for extending the present school garden attached to the Alawwa Boys' School, to wit:—

Extract No. 1 of block survey preliminary plan 463. Village—Alawwa in Udukaha South korale of Damabdeni hatpattu, Kurunegala District, North-Western Province.				Extent.
Lot.	Name of Land.	Description.	Name of Claimant.	A. R. P.
41R	Hitinawatta ..	Means of access to school..	(1) M. M. Appuhamy, (2) Elis Amarasekera of Alawwa..	0 0 11
41T	Do. ..	Coconut garden ..	do. ..	0 0 15
41U	Do. ..	do. ..	Heirs of J. M. Punchi Kiri Banda of Alawwa ..	0 0 22

I hereby give public notice, as required by section 7; that the Government proposes to take possession of the lands. All persons interested in the aforesaid lands are hereby required to appear personally or by agent before me at the Kurunegala Kachcheri, on August 12, 1924, at 10 a.m., and to state the nature of their respective interests in the lands, and the amount and particulars of their claims to compensation for such interests.

Kurunegala Kachcheri,
July 10, 1924.

N. IZAT,
for Government Agent.

HAVING been duly directed by the Governor, with the advice of the Executive Council, acting under the provisions of "The Land Acquisition Ordinance of 1876," section 6, to take order for the acquisition of the following lands, required for a public purpose, namely, for construction of Dehiowita-Deraniyagala Road, to wit:—

Preliminary plan 3,364. Village—Urupelawwa.				Extent.
Lot.	Name of Land	Description.	Name of Claimant.	A. R. P.
1	Paranagamayagewatta	.. Garden U. Podinona and others ..	0 0 25·8
2	Ela Channel U. Karohami ..	0 0 1
3	Paranagamayagekumbura	.. Paddy field do. ..	0 0 36·6
4	Dehiowita estate	.. Rubber Messrs. Cumberbatch & Co. ..	0 1 22·2
5	Do. do. do. ..	2 1 1·6
6	Wellegederawatta	.. Garden N. Babasinno ..	0 0 3·2
7	Kumburagodawatta	.. do. Sanitary Board ..	0 0 8·3
8	Do. do. R. Siriwardana Arachchi ..	0 0 33·7
9	Dehiowita estate	.. Rubber Messrs. Cumberbatch & Co. ..	0 1 10·3
10	Meegahawatta	.. Garden U. Podinona ..	0 0 37·3
11	Do. do. do. ..	0 0 22·7
12	Dehiowita estate	.. Rubber Messrs. Cumberbatch & Co. ..	0 1 12·2
13	Do. Low jungle do. ..	0 0 20·7
14	Urapelewwa estate	.. Rubber K. A. D. M. Perera ..	1 1 11·3
15	Paranawatta Garden K. Girissa ..	0 0 28·5
16	Do. do. A. Arnolis Habrew ..	0 2 23·8
17	Do. do. Crown ..	0 2 13·5
18	Firsland estate	.. Rubber Proctor Driberg ..	0 0 22·3
19	Do. do. do. ..	0 0 4·5
20	Do. do. do. ..	0 0 6·2
21	Do. do. Crown ..	1 1 30·6
22	Urupelawwalanda	.. Scrub jungle do. ..	0 3 27·8
Village—Kahanawita.				
23	Thutiripitiyawatta	.. Rubber and coconut, &c. N. Wickramasinghe ..	1 1 33·5
24	Haragollehena	.. Rubber, &c. M. K. Cassiar ..	0 1 22·1
25	Harakbahinagawaowitahena	.. Coconut, &c. W. Aralis Appuhami ..	0 1 22·5
26	Do. Chena and coconut G. Gewathami ..	0 2 33·9
27	Do. Coconut, &c. do. ..	0 1 10
28	Harakbahinagawaowitahena	.. Chena K. Kathirinahami ..	0 2 34·1
29	Horagollehena	.. Coconut, &c. G. Giwathami ..	0 0 17·8
30	Polwattelandahena	.. Chena B. Dingiri Menika ..	0 2 13·5
31	Do. Coconut, &c. G. Podinona and another ..	0 0 19·1
32	Do. do. do. ..	0 1 2·1
33	Polwattelandehena	.. do. G. Brampy Singho and another ..	0 1 2·5
34	Do. do. do. ..	0 0 38·2
35	Medawatta Rubber M. K. Mohideen Saibo ..	0 0 10·9
36	Do. Low jungle do. ..	0 0 6·2
37	Do. Rubber G. Siriwardanahami ..	0 0 14·5
38	Do. Waste land R. K. Rewatha Unnanse ..	0 0 17·3
39	Do. Coconut, &c. G. Brampy Sinno and another ..	0 0 21·3
40	Do. Garden M. K. Mohideen Saibo ..	0 0 6·6
41	Do. Open land G. Siriwardanahami ..	0 0 0·8
42	Do. do. do. ..	0 0 1
43	Do. Coconut, &c. M. K. Mohideen Saibo ..	0 0 3·7
44	Do. Garden do. ..	0 0 2·2
45	Do. do. do. ..	0 0 3
46	Warakahinnewatta.	.. Open land W. Aralis Appuhami and others ..	0 0 6·1
47	Do. Coconut, &c. W. Ausadahami ..	0 0 9·8
48	Do. do. W. Aralis Appuhami ..	0 0 7·1
49	Kalawitennnewatta	.. do. G. Siriwardanahami and other ..	0 0 34·5
50	Mahaoya estate	.. Tea and rubber Messrs. Whittall & Co. ..	3 3 14·3
51	Do. Tea do. ..	0 0 10·7
52	Do. Rubber and tea do. ..	0 2 23·7
53	Do. Rubber do. ..	2 0 22

Village—Dikella.				Extent.	
Lot.	Name of Land.	Description.	Name of Claimant.	A.	R. P.
54	Galabodawatta	Coconut, &c.	L. Meniketana	0	0 28·8
55	Do.	do.	D. Davit Sinno	0	1 8·1
56	Gorokgahawatta	do.	D. Siriwardanahami and others	0	3 29·9
57	Galapallewatta	do.	D. Dingiri Appuhami and another	0	0 38·4
58	Do.	do.	D. Siriwardanahami	0	0 26·9
59	Udadeniyawatta	do.	S. Wastuhamy and others	0	2 29·5
60	Do.	Coconut and rubber, &c.	do.	0	1 25·1
61	Tantiriagalawatta	Rubber	R. James Sinno	0	0 35·6
62	Tantiriagalammullahena	Jungle	Crown	0	0 1·4
63	Do.	do.	do.	4	2 1·4
64	Digalla estate	do.	Messrs. Harrison & Crossfield, Ltd.	0	0 2·5
65	Do.	Tea	do.	0	0 4·1
66	Do.	Jungle	do.	0	0 4·9
67	Do.	do.	do.	0	0 1·7
68	Do.	do.	do.	0	0 1
69	Do.	do.	do.	0	0 17·7
70	Do.	Tea	do.	0	3 1·5
71	Do.	Open land	do.	0	0 8·1

I hereby give public notice, as required by section 7, that the Government proposes to take possession of the lands. All persons interested in the aforesaid lands are hereby required to appear personally or by agent before me at Dehiowita Circuit Bungalow, on August 26, 1924, at 9 A.M., and to state the nature of their respective interests in the lands, and the amount and particulars of their claims to compensation for such interests.

Kegalla Kachcheri,
July 12, 1924.

J. R. WALTERS,
Assistant Government Agent.