

Ceylon Government Gazette

Published by Authority.

No. 7,407 — FRIDAY, JULY 25, 1924.

Part III.—Lands.

Separate paging is given to each Part in order that it may be filed separately.

	PAGE		PAGE		PAGE
Land Settlement Notices :—		Land Sales by the Government Agents :—		Land Sales by the Settlement Officer :—	
Final Orders ..	909	North-Western Province ..	—	Northern Province ..	—
Preliminary Notices ..	—	North-Central Province ..	920	Eastern Province ..	—
Land Sales by the Government Agents :—		Province of Uva ..	922	North-Western Province ..	—
Western Province ..	914	Province of Sabaragamuwa ..	—	North-Central Province ..	—
Central Province ..	915	Land Sales by the Settlement Officer :—		Province of Uva ..	—
Southern Province ..	916	Western Province ..	—	Province of Sabaragamuwa ..	—
Northern Province ..	—	Central Province ..	—	Land Acquisition Notices ..	923
Eastern Province ..	—	Southern Province ..	—	Land Resumption Notices ..	—

FINAL ORDERS.

Kurunegala S. O. No. 3,514.

Order under Section 4, Sub-section (1), of "The Waste Lands Ordinances of 1897, 1899, 1900, and 1903."

In the matter of the lands commonly called or known as Wewaihalahenyaya and Meeegahamulahena (exclusive of the Gansabhawa road and reservation passing through the lands), situate in the village of Helambewa, in the Pahalawisideke korale of the Wannu hatpattu of the Kurunegala District, in the North-Western Province, and of "The Waste Lands Ordinances of 1897, 1899, 1900, and 1903."

WHEREAS in pursuance of section 1 of the said Ordinances it was duly declared and notified on the 16th day of June, 1922, that if no claim to the lands commonly called or known as Wewaihalahenyaya and Meeegahamulahena (exclusive of the Gansabhawa road and reservation passing through the lands), situate in the village of Helambewa, in the Pahalawisideke korale of the Wannu hatpattu of the Kurunegala District, in the North-Western Province, containing in extent 3 acres and 9 perches, and shown as lots 1A and 9A in block survey preliminary plan 1,857 and in the annexed diagram, was made to Norman Albert Hampton, Special Officer appointed under section 28 of the said Ordinances, within the period of three months from the date specified in the said notice, such lands would be declared the property of the Crown, and dealt with on account of the Crown (*vide* Notice No. 3,109):

And whereas Jayawardena Dissanayake Mudiyansele Bandara Menika, as administratrix of the estate of the late Ratnamalala Bandaralage Ukku Banda Korala made claim thereto, and Walter Terence Stace, Special Officer appointed under section 28 of the said Ordinances, made due inquiry into such claim; and whereas the said claimant and Walter Terence Stace, the aforesaid Special Officer, came to an agreement in writing dated the 7th day of November, 1922, concerning the said lands, under section 4, sub-section (1), of the said Ordinances, whereby it was agreed that the said claimant should be declared the purchaser of the said lands, upon payment on or before the 7th day of February, 1923, to the Government Agent at Kurunegala, or to the settlement Officer, of a sum of Rupees Forty-eight only (Rs. 48), as the purchase amount of the said lands; and whereas the said amount has been duly paid by the said claimant, she is hereby, in pursuance of the agreement aforementioned, declared to be the purchaser of the said lands, as more fully described herein below.

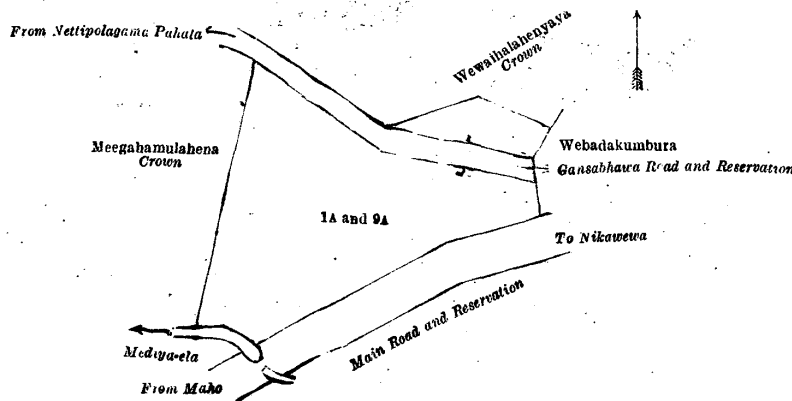
Description of the Lands referred to.

The following lots situate in the village of Helambewa, in the Pahalawisideke korale of the Wannu hatpattu of the Kurunegala District, in the North-Western Province, as described in the annexed diagram :—

Lot.	Name of Land.	Extent.	A.	R.	P.
1A ..	Wewaihalahenyaya	0	1	9
9A ..	Meeegahamulahena	2	3	0
			<hr/>		
			3	0	9

(Exclusive of the Gansabhawa road and reservation passing through the lands.)

and bounded as follows: on the north by Gansabhawa road and reservation, Wewaihalahenyaya to be declared the property of the Crown under the Waste Lands Ordinances; on the east by Webadakumbura claimed by Kapuru Banda Arachchila and others; on the south by main road and reservation, Mediya-ela; on the west by Meegahamulahena to be declared the property of the Crown under the Waste Lands Ordinances.



Surveyor-General's Office,
Colombo, January 7, 1924.

Scale of 4 Chains to an Inch.

C. H. VINCE,
for Surveyor-General.

April 10, 1924.

F. LEACH,
Special Officer.

The consent of His Excellency the Governor has been obtained to the publication of the above order under section 4 (2) of the said Ordinances.

Dated at Colombo, this 5th day of May, 1924.

L. A. NORTHROFT,
for Colonial Secretary.

Anuradhapura S. O. No. 1,172.

Order under Section 2 of "The Waste Lands Ordinances of 1897, 1899, 1900, and 1903," declaring Land to be Crown Property.

In the matter of the lands commonly called or known as Dikhena, Dambagahahena, &c., situate in the village of Sestrawelliya of the Karukkankulama tulana of the Maminiya korale of the Kalagam palata, in the North-Central Province, and of "The Waste Lands Ordinances of 1897, 1899, 1900, and 1903."

THE notice required by section 1 of "The Waste Lands Ordinances of 1897, 1899, 1900, and 1903," having been duly published in manner prescribed by that section in respect of the above-named lands (*vide* Notice No. 8,445), and no claim having been made to the said lands or to any interest therein within the period of three months from the date specified in the said notice, I, Louis Lucien Hunter, Special Officer appointed under section 28 of the said Ordinances, under and by virtue of the powers vested in me in that behalf by section 2 of the said Ordinances, do hereby on this 17th day of March, 1924, order and declare that the said lands, as more fully described herein below, situate in the village of Sestrawelliya of the Karukkankulama tulana of the Maminiya korale of the Kalagam palata, in the North-Central Province, and shown as lots 1, 2, 3, 4, 5, 6, 7, 8, 9, 10, 11, 11A, 11B, 11C, 11D, 11E, 11F, 11G, 11H, 11I, 12, 13, 14, 15, 16, 17, 18, 23, 23½, 24, 24½, 25, 27, 27A, 27B, 27C, 28, 29, 31, 34, 37, 42, 45, 47, 49, 50, 56, 57, 58, 66, 72, 78, 81, 82, 83, 83A, 83B, 83C, 83D, 83E, 83F, 83G, 83H, 84, 86, 87, 88, 88A, 88B, 94, 96, 97, 100, 100A, 100B, 100C, 100D, 100E, 100F, 100G, 101, 102, 103, 104, 108, 109, 41, 43, 44, 53, and 55 in block survey preliminary plan 841 and in the annexed diagrams, and containing in extent 762 acres and 32·2 perches, are the property of the Crown.

Description of the Lands referred to.

The following lots situate in the village of Sestrawelliya of the Karukkankulama tulana of the Maminiya korale of the Kalagam palata, in the North-Central Province, as described in the annexed diagrams:—

I.—Block survey preliminary plan 841.

Lot.	Name of Land.	Extent, A. R. P.	Lot.	Name of Land.	Extent, A. R. P.
1	Dikhena, Dambagahahena	70 1 12	11E	Talgahahena	1 0 10
2	Karunagalamahapara-ela (dry stream)	0 0 8	11F	Do.	2 0 12
3	Footpath	0 0 2	11G	Do. (reservation for means of access)	0 1 8
4	Dikhena	0 2 28	11H	Do.	3 0 22
5	Do. (railway reservation)	3 1 24·7	11I	Do.	2 0 8
6	Footpath (do.)	0 0 4·5	12	Sestrawelliyawewa (tank and bund)	147 2 9
7	Diviyamalahena (do.)	7 0 5·3	13	Diviyamalahena and Talgahahena	8 1 23
8	Karunagalamahapara-ela (dry stream)	0 0 18·7	14	Karunagalamahapara-ela (dry stream)	0 0 33
9	Dikhena (railway reservation)	13 3 24	15	Diviyamalahena and Talgahahena	6 3 33
10	Dambagahahena (do.)	0 1 4	16	Footpath	0 0 8
11	Talgahahena and Nugagahahena	36 2 32	17	Dikhena and Orugalwetiyahena	77 1 11
11A	Talgahahena	2 0 20	18	Footpath	0 0 4
11B	Do.	2 0 18	23	Meegahaidama (reservation for road)	0 0 15
11C	Do. (reservation for means of access)	0 0 38	23½	Nugagahaidama (to be reserved for main road)	1 0 3
11D	Do.	2 0 15			

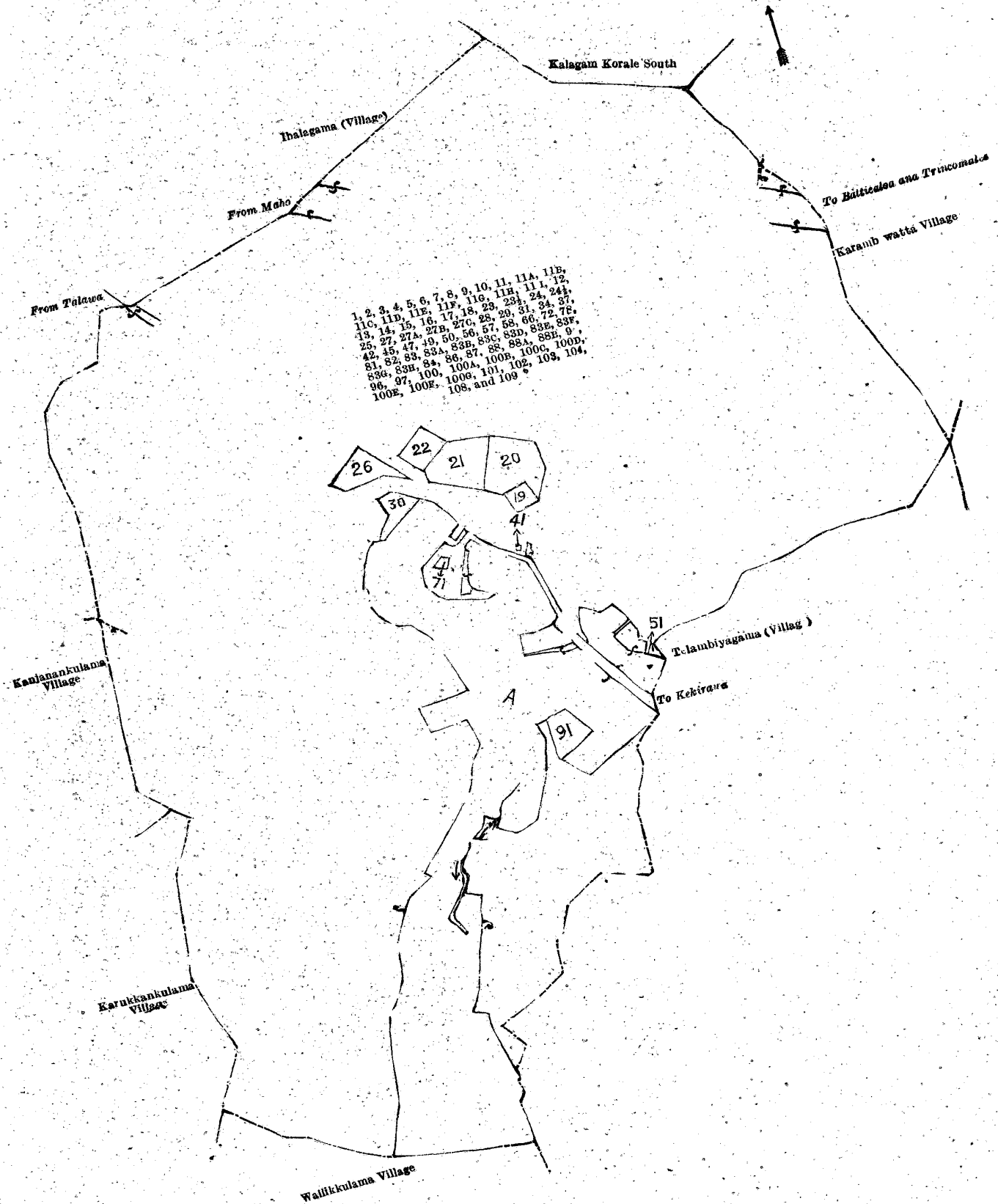
Lot.	Name of Land.	Extent, A. R. P.	Lot.	Name of Land.	Extent, A. R. P.
24	Main road	3 3 8	83B	Bogahahena	1 0 10
24½	Perimechchigalaidama (to be reserved for main road)	1 0 4	83c	Do.	7 1 0
25	Kiriyaahaidama (reservation for road)	0 0 35	83D	Do. (reservation for bund)	1 0 8
27	Dumbuluwahena and Perimachchagalahena	25 2 24	83E	Millakotayaya, Palugahahena, and Kongahahena	99 0 9
27A	Palugahahena	5 0 33	83F	Millakotayaya (reservation for footpath)	0 1 36
27B	Dumbuluwahena	74 3 19	83G	Kiriyaahahena	15 3 39
27C	Do. (reservation for footpath)	0 2 4	83H	Do. (reservation for bund)	0 3 8
28	Kadiharagamawewa (tank and bund)	18 3 9	84	Kudawewakanda (tank bund)	0 1 32
29	Pitaelakele (reservation for bund)	0 3 20	86	Tisbamba (threshing-floor)	0 0 4
31	Pitaelaidama (reservation for road)	0 1 4	87	Tisbamba (sanitary reserve)	0 2 12
34	Tisbamba (sanitary reserve)	0 0 26	88	Do. (do.)	0 2 27
37	Do. (reservation for road)	0 0 6	88A	Tisbamba (reservation for means of access)	0 0 25
42	Bandarawatta	0 0 6	88B	Do. (reservation for stream)	0 0 13
45	Do. (reservation for bund and road)	1 2 20	94	Ampegamawekanda (tank bund)	0 2 22
47	Godakirillahena (reservation for right of way)	0 0 8	96	Ratmalgaha-ela	0 0 30
49	Kalingubemma (bund of tank)	0 1 3	97	Indipitiya and Talgahahena	3 3 9
50	Godakirillahena (footpath to pansala)	0 0 6	100	Kalukomehena and Pillawehena	8 3 9
56	Godakirillaidama (reservation for bund and road)	0 1 21	100A	Pillawehena	3 0 24
57	Do. (do.)	0 2 2	100B	Do.	0 3 1
58	Horow-ela	0 0 26	100C	Do. (reservation for means of access)	0 2 5
66	Tisbamba (open land)	0 0 15	100D	Do.	6 0 29
72	Tisbamba (sanitary reserve)	2 1 28	100E	Do.	5 0 20
78	Horow-ela	0 0 7	100F	Do.	3 0 20
81	Bogahahena (reservation for bund)	1 0 25	100G	Kalukomehena	7 3 29
82	Footpath	0 0 21	101	Minipittaniya (cemetery)	1 0 4
83	Millakotayaya, Palugahahena, Kongahahena, Talgahahena, and Andahahena	57 2 3	102	Kudawewakanda (tank bund)	0 1 3
83A	Bogahahena	1 0 12	103	Meegahaidama	4 0 11
			104	Achariammuna (water-hole)	0 1 9
			108	Kaludurayagamawekanda (tank bund)	0 2 2
			109	Wallikkulama (tank)	1 2 10
					761 3 28·2

and bounded as follows : on the north by the village limit of Ihalagama, boundary of the Kalagam korale south, the village limit of Karambewatta ; on the east by the village limits of Karambewatta and Telambiyagama ; on the south by the village limit of Wallikkulama ; on the west by the village limits of Karukkankulama, Kanjanankulama, and Ihalagama.

NOTE.—The following lots lying within the above-mentioned boundaries are excluded from this part of the order, and their aggregate acreage of 126 acres 2 roods and 11 perches is not included in the acreage of 761 acres 3 roods and 28·2 perches given above :—

Block survey preliminary plan 841.

Lot.	Name of Land.	Extent, A. R. P.	Lot.	Name of Land.	Extent, A. R. P.
19	Meegahahena (T. P. 344,593)	1 0 3	71	Alutwatta, Nomileidama, (T. P. 355,319)	0 0 34
22	Do. (T. P. 344,592)	1 3 38	A 73	Kadiharagamawela, Ihalawela, Ampegamawela, and Pahalawela	37 0 12
41	Bandarawatta	0 0 3	A 74	Kadi aragamawelewedibima	0 0 3
A 32	Pitaelawatta (T. Ps. 328,007 and 328,010)	4 1 3	A 75	Kadiharagamawela	0 0 15
A 33	Tisbamba	0 0 18	A 76	Do.	0 1 1
A 35	Do.	0 0 19	A 77	Do.	0 0 39
A 36	Do.	0 0 23	A 79	Do.	0 0 20
A 38	Gangoda	0 0 6	A 80	Do.	0 1 4
A 39	Do.	0 0 2	A 85	Bogahahena (T. P. 344,591)	2 0 7
A 40	Do.	0 0 7	A 89	Pillaweccerewedibima (T. P. 355,403)	0 1 14
A 43	Bandarawatta	0 0 9	A 90	Pillaweccareidama (T. Ps. 186,826, 268,330, and 271,448)	14 0 10
A 44	Do.	0 0 8	A 92	Ihalawela	1 0 13
A 46	Godakirillawatta (T. Ps. 270,335, 270,336, and 315,994)	1 3 22	A 93	Do. (T. P. 203,794)	0 3 37
A 48	Godakirilla ena	0 3 9	A 95	Ampegamawela (T. P. 2 0,182)	0 1 17
A 52	Do. (T. P. 334,504)	1 0 0	A 98	Indepitiya (T. P. 355,333)	0 1 2
A 53	Godakirillahena (part of T. P. 244,712)	0 0 14	A 99	Velkotuwa (T. P. 355,404)	0 1 0
A 54	Godakirillawatta (part of T. P. 244,712)	1 3 36	A 105	Pahalawela (T. P. 173,586)	9 1 13
A 55	Do.	0 0 10	A 106	Pahalawelewedibima (T. P. 355,402)	0 2 21
A 59	Gangoda	0 0 26	A 107	Pahalawela	10 2 1
A 60	Do.	0 0 13	A 110	Pahalawela and Wallikkulama	11 0 3
A 61	Do.	0 0 7	A 111	Do.	2 0 23
A 62	Do.	0 0 4	20	Meegahahena and Mylagahaidama (T. P. 356,705)	4 1 20
A 63	Do.	0 0 9	21	Do. (T. P. 356,706)	4 0 5
A 64	Do.	0 0 17	26	Kirigahaidama	2 0 21
A 65	Do.	6 1 12	30	Pitaelakele (T. P. 356,084)	1 1 25
A 67	Tisbamba (open land) (T. P. 355,334)	0 0 31	51	Godakirillahena (T. P. 356,707)	0 0 32
A 68	Tisbamba (T. P. 355,334)	0 0 30	91	Hikgahahena (T. P. 355,558)	2 0 13
A 69	Do. (T. P. 355,238)	0 0 20			126 2 11
A 70	Gangoda (T. P. 355,317)	0 0 7			



Surveyor-General's Office,
Colombo, February 25, 1924.

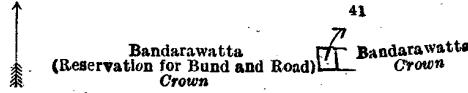
Scale of 16 Chains to an Inch.

C. H. VINCE,
for Surveyor-General.

II.—Block survey preliminary plan 841.

Lot.	Name of Land.	Extent, A. R. P.
41	Bandarawatta	0 0 3

and bounded as follows : on the north by Bandarawatta (reservation for bund and road) to be declared the property of the Crown under the Waste Lands Ordinances ; on the east by Bandarawatta to be declared the property of the Crown under the Waste Lands Ordinances ; on the south by Bandarawatta (reservation for bund and road) to be declared the property of the Crown under the Waste Lands Ordinances ; on the west by Bandarawatta (reservation for bund and road) to be declared the property of the Crown under the Waste Lands Ordinances.



Surveyor-General's Office,
Colombo, May 7, 1923.

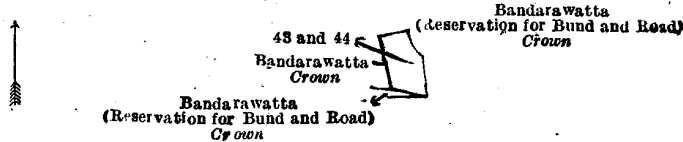
Scale of 4 Chains to an Inch.

C. H. VINCE,
for Surveyor-General.

III.—Block survey preliminary plan 841.

Lot.	Name of Land.	Extent, A. R. P.
43	Bandarawatta	0 0 9
44	Do.	0 0 8
		0 0 17

and bounded as follows : on the north by Bandarawatta (reservation for bund and road) to be declared the property of the Crown under the Waste Lands Ordinances ; on the east by Bandarawatta (reservation for bund and road) to be declared the property of the Crown under the Waste Lands Ordinances ; on the south by Bandarawatta (reservation for bund and road) to be declared the property of the Crown under the Waste Lands Ordinances ; on the west by Bandarawatta to be declared the property of the Crown under the Waste Lands Ordinances, Bandarawatta (reservation for bund and road) to be declared the property of the Crown under the Waste Lands Ordinances.



Surveyor-General's Office,
Colombo, May 7, 1923.

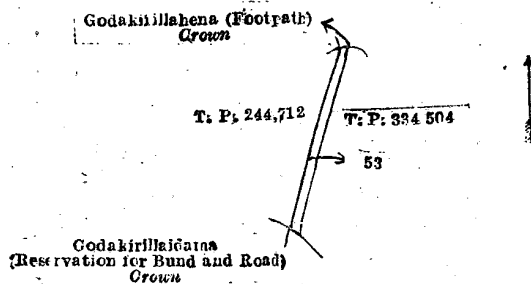
Scale of 4 Chains to an Inch.

C. H. VINCE,
for Surveyor-General.

IV.—Block survey preliminary plan 841.

Lot.	Name of Land.	Extent, A. R. P.
53	Godakirillahena (footpath)	0 0 14

and bounded as follows : on the north by Godakirillahena (footpath) to be declared the property of the Crown under the Waste Lands Ordinances ; on the east by T. P. 334,504 ; on the south by Godakirillaidama (reservation for bund and road) to be declared the property of the Crown under the Waste Lands Ordinances ; on the west by T. P. 244,712.



Surveyor-General's Office,
Colombo, May 7, 1923.

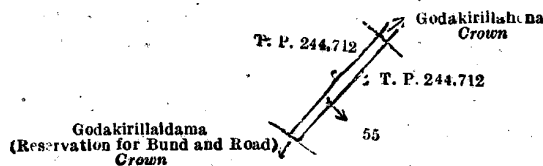
Scale of 4 Chains to an Inch.

C. H. VINCE,
for Surveyor-General.

V.—Block survey preliminary plan 841.

Lot.	Name of Land.	Extent, A. R. P.
55	Godakirillawatta (reservation for right of way)	0 0 10

and bounded as follows : on the north by T. P. 244,712, Godakirillahena to be declared the property of the Crown under the Waste Lands Ordinances ; on the east by Godakirillahena to be declared the property of the Crown under the Waste Lands Ordinances, T. P. 244,712 ; on the south by T. P. 244,712, Godakirillaidama (reservation for bund and road) to be declared the property of the Crown under the Waste Lands Ordinances ; on the west by T. P. 244,712.



Surveyor-General's Office,
Colombo, May 7, 1923.

Scale of 4 Chains to an Inch.

C. H. VINCE,
for Surveyor-General.

L. L. HUNTER,
Special Officer.

March 17, 1924.

LAND SALES IN THE WESTERN PROVINCE.

No. 3,404, W. P.—The Government Agent, Western Province, will, on Tuesday, September 9, 1924, at 12.30 P.M., at his office in Colombo, put up to auction, for sale or settlement, or will otherwise dispose of, the under-mentioned portions of Crown land, in accordance with the regulations of Government regarding land sales. Twenty-three allotments of land situated in the Alutkuru korale north, Hapitigam korale, Siyane korale east, Alutkuru korale south, and Hewagam korale divisions of the Negombo and Colombo Districts of the Western Province.

Lot.	Name of Land.	Name of Applicant.	Description.	Extent. A. R. P.
Preliminary plan 18,355. Village—Welangana, Dunagaha pattu, Alutkuru korale north.				
1	Ambagahawatta <i>alias</i> Kongahawatta	Sakalacharige Manuwela of Tammita, care of Podi Sira Gura of Godigama (applicant)	Chena	1 2 15
2	Do.	—	Reservation along the channel	0 0 26*
Preliminary plan 14,559. Village—Madurupitiya, Udugaha pattuwa, Hapitigam korale.				
1731A	Gangodayawa	Encroachment by Mr. D. A. Abayakoon	Chena	0 1 18
Preliminary plan 16,565. Village—Karawilakumbura, Yatigaha pattu, Hapitigam korale.				
2	Moragalkanda	S. A. Péris Perera of Karawilakumbura	Forest	2 0 33
3	Do.	do.	do.	2 0 15
Preliminary plan 18,022. Village—Kadigomuwa, Udugaha pattuwa, Hapitigam korale.				
6	Dematagahakumbura.	M. Nirolis Perera of Madurupitiya (encroacher)	Chena	0 0 39
Advance extract No. 1 of block survey preliminary plan 38. Village—Wanaluwawa, Gangaboda pattu, Siyane korale east.				
1	Oluhaldeniya	Don Mathias Rupesinghe (applicant)	Chena	0 2 34
2	Migahawatta	Encroachment by Udageachchige Peris	Contains a well and mat grass	0 0 19
Preliminary plan 18,251. Village—Polpitimukalana, Ragam pattu, Alutkuru korale south.				
1	Millagahawatta	Encroachment by P. D. Sidoris Fernando, A. R. Fernando, No. 19, Queen street, Colombo (applicant)	Contains cinnamon	0 1 36
2	Do.	Encroachment by P. D. Louis Fernando	do.	1 0 17
Preliminary plan 15,345. Village—Pinnawala, Meda pattuwa, Hewagam korale.				
4969	Baludiyalanda	Encroachment by Pussellimullagamage Jorolis Appu	Contains coconut trees 10 years old	0 0 27
Preliminary plan 15,409. Village—Walpita, Meda pattu, Hewagam korale.				
5263	Étagorakagahalanda.	Ratugamage Don Peris of Walpita (defaulter)	Low forest	1 0 0
Preliminary plan 17,161. Village—Panaluwa, Meda pattu, Hewagam korale.				
3	Galpottelanda <i>alias</i> Atambagahalanda	Samarage Don Romiel Jayasundera and S. D. Pabilis Jayasundera of Panaluwa (defaulters)	Paddy field	7 0 31
Preliminary plan 17,612. Village—Panaluwa, Meda pattu, Hewagam korale.				
8	Galabandikissiya	Bulatsinghalage Don Sarnelis Perera and Deniya Singappulige Don Siadoris Perera of Batawala (defaulters)		5 0 10
Preliminary plan 17,941. Village—Waga, Meda pattu, Hewagam korale.				
7	Gonnamadittamukalana	Encroachment by Don Albinu Rupasinghe of Welikanna	Jungle	1 2 35
Preliminary plan 18,113. Village—Atigala, Meda pattu, Hewagam korale.				
1	Barawagodella	Henadirapathirage Don James of Stigala (defaulter)	Chena	0 2 36
Preliminary plan 18,250. Village—Batawala, Meda pattu, Hewagam korale.				
1	Pansalkanatta	Encroachment by B. Deonis Appu	Reservation for road	0 0 9*
2	Do.	do.	Chena garden	0 0 5
3	Pansalkanatta <i>alias</i> Dodangahalanda	Rodrigoge Carlinahami, U. Bastian Perera, and V. Arnolis (applicants)	Chena	0 1 0
4	Do.	—	Reservation along Gansab-sabhawa road	0 0 2*
Preliminary plan 18,307. Village—Bollatawa, Udugaha pattu, Hewagam korale.				
1	Kandahinnakamata	Encroachment by H. K. D. Aron	Chena	0 0 11
2	Galwalamulla	T. D. Marthelis (applicant)	do.	3 2 7
3	Do.	—	Reservation along Akarawita-oya	0 3 30*

* Not for sale.

Upset price per acre varying from Rs. 110 to Rs. 250. Further information regarding these lands can be obtained from the Government Agent, Western Province, and respecting their plans from the Surveyor-General.

Colonial Secretary's Office,
Colombo, July 23, 1924.

CECIL CLEMENTI,
Colonial Secretary.

LAND SALES IN THE CENTRAL PROVINCE.

No. 2,749, C. P.—The Government Agent, Central Province, will on Friday, September 12, 1924, at 11 A.M., at his office in Kandy Kacheheri, put up to auction, for sale or settlement, or will otherwise dispose of, the under-mentioned portions of Crown land, in accordance with the regulations of Government regarding land sales. Thirteen allotments of land situated in the Pata Dumbara division of the Kandy District of the Central Province.

Preliminary plan 7,588. Village—Pallegama in Pallegampaha korale of Pata Dumbara division. Claimant—Crown.

Lot.	Name of Land.	Name of Applicant.	Description.	Extent.		Upset price per acre, Rs.
				A.	R. P.	
1	St. Johnswodestate ..	—	Contains tea bushes, 2 years old	0	0 20	500*
4	Katukendegolla <i>alias</i> Pitakanda	Mr. Frank Wright, Galpehele, Panwila	Forest ..	21	1 22	210*
5	Do. ..	do. ..	Patana ..	2	0 34	110*
6	Do. ..	do. ..	do. ..	2	2 18	110*
7	Do. ..	do. ..	do. ..	8	2 2	110*
8	Do. ..	do. ..	do. ..	6	0 7	110*
9	Do. ..	do. ..	Forest ..	0	2 2	210*
11	Do. ..	do. ..	do. ..	15	2 32	210*
12	Do. ..	do. ..	Patana ..	2	3 26	110*
13	Do. ..	do. ..	Low jungle ..	5	2 28	210*
15	Do. ..	do. ..	Forest ..	19	2 38	210*
16	Holton estate ..	—	Contains tea bushes and rubber trees, 10 years old	1	0 30	610*

Claimants—Mr. Frank Wright and others.

19	Holton estate ..	—	Forest ..	1	2 32	210*
----	------------------	---	-----------	---	------	------

* Re-advertised.

Further particulars regarding these lands can be obtained from the Government Agent, Central Province, and their plans from the Surveyor-General.

Colonial Secretary's Office,
Colombo, July 22, 1924.

CECIL CLEMENTI,
Colonial Secretary.

No. 2,750, C. P.—The Government Agent, Central Province, will on Friday, September 19, 1924, at 2 P.M., at his office in Kandy Kacheheri, put up to auction, for sale or settlement, or will otherwise dispose of, the under-mentioned portions of Crown land in accordance with the regulations of Government regarding land sales. Thirteen allotments of land situated in the Uda Dumbara division of the Kandy District of the Central Province.

Preliminary plan 7,622. Village—Rambukpota in Udasiya pattu south of Uda Dumbara.

Lot.	Name of Land.	Name of Applicant.	Description.	Extent.		Upset price per acre, Rs.
				A.	R. P.	
1	Dotalugalamukalana	—	Forest ..	7	0 36	—*
2	Do. ..	—	do. ..	5	0 25	—*
3	Do. ..	Muna Kina Mohamadu Mohideen of Urugala	do. ..	33	2 31	—*
4	Do. ..	Ana Chana Bismilla Saibo of Urugala	do. ..	21	0 32	—*
5	Do. ..	Muna Kana Ana Mohamadu Abubakkar of Urugala	do. ..	1	1 28	—*
6	Do. ..	do. ..	do. ..	20	1 9	—*
7	Do. ..	do. ..	do. ..	3	3 1	—*
8	Do. ..	—	do. ..	4	1 21	—*
9	Do. ..	M. Wadameya Rawther of Urugala	do. ..	20	0 18	86
10	Do. ..	do. ..	do. ..	10	3 23	86
11	Ukkuralagehena ..	—	Cardamoms 5 years old ..	0	1 19	406
12	Nulpolawatta and Medabukewewatta	—	Tea 10 years old ..	0	2 30	306

Preliminary plan 7,299. Village—Talagune in Gandeke korale of Uda Dumbara division.

1	Palle-ellekumbura ..	W. M. R. Banda, Korala of Gandeke	Low land cleared by the applicant	2	2 34	20†
---	----------------------	-----------------------------------	-----------------------------------	---	------	-----

* To be reserved.

† Re-advertised.

Further particulars regarding these lands can be obtained from the Government Agent, Central Province, and their plans from the Surveyor-General.

Colonial Secretary's Office,
Colombo, July 22, 1924.

CECIL CLEMENTI,
Colonial Secretary.

No. 2,751, C. P.—The Government Agent, Central Province, will, on Friday, September 5, 1924, at 2 P.M., at his office in Kandy Kachcheri, put up to auction, for sale or settlement, or will otherwise dispose of, the under-mentioned portions of Crown land, in accordance with the regulations of Government regarding land sales. Twelve allotments of land situated in the Pata Hewaheta division of the Kandy District of the Central Province.

Preliminary plan 7,620. Village—Haragama in Gandahaye korale of Pata Hewaheta division.

Lot.	Name of Land.	Name of Applicant	Description.	Extent.			Upse price per acre, Rs.
				A.	R.	P.	
1	Uduhelpitiyaya	—	Jungle	1	0	33	—*
2	Do.	—	do.	4	1	23	150
3	Do.	Vidanahenayalagedera Ukkuwa of Haragama	Chena	5	0	5	75

Preliminary plan 7,632. Village—Kotagepitiya in Hewawisse korale of Pata Hewaheta division.

1	Girambepaliyakumburalgalbokkaaya	—	Chena contains some gammalu, damba, nellie, kahata, and huri trees (scattered)	85	3	23	50
2	Do.	—	Chena	0	3	9	—*
3	Do.	—	do.	0	3	14	—*
4	Do.	L. B. Dissanayake, Bopitiya village, Marassana Receiving Office	Chena contains some gammalu, damba, nellie, bahata, and huri trees (scattered)	20	3	25	50
5	Do.	—	do.	6	1	5	—*
6	Do.	—	Chena	0	0	35	—*
7	Do.	L. B. Dissanayake, Bopitiya village, Marassana Receiving Office	Chena contains some gammalu, damba, nellie, kahata, and huri trees (scattered)	12	1	8	50
8	Do.	—	do.	2	2	14	—*
9	Do.	L. B. Dissanayake, Bopitiya village, Marassana Receiving Office	do.	3	3	9	50

* To be reserved.

Further particulars regarding these lands can be obtained from the Government Agent, Central Province, and their plans from the Surveyor-General.

Colonial Secretary's Office,
Colombo, July 22, 1924.

CECIL CLEMENTI,
Colonial Secretary.

LAND SALES IN THE SOUTHERN PROVINCE.

No. 4,161, S. P.—The Government Agent, Southern Province, will on Tuesday, September 23, 1924, at 1 P.M., at his office in Galle Kachcheri, put up to auction, for sale or settlement, or will otherwise dispose of, the under-mentioned portions of Crown land, in accordance with the regulations of Government regarding land sales. Eight allotments of land situated in the Hinidum pattu division of the Galle District of the Southern Province.

Lot.	Name of Land.	Name of Applicant.	Description.	Extent.			Upset price per acre, Rs.
				A.	R.	P.	
Final village plan 488. Village—Panangala. Claimant—Crown.							
121s	Porapannawegoda	P. B. Amaris of Panangala	Patana	0	3	35	25*
48v	Wandagahahena alias Panugahagoda	Hettiwattege Peter of Koralegama	Chena	1	2	19	25
Final village plan 489. Village—Talangalla. Claimant—Crown.							
2N	Gonagahawattaokanda	Haputanirigamage Andiris of Talangalla	Chena	1	0	28	26
50C	Angurumaspitaokandedeniya	Wanisinha Dineris of Talangalla	do.	1	0	5	26
Final village plan 484. Village—Hiniduma. Claimant—Crown.							
485E	Waturawekele	G. J. de Silva	Jungle and patana	0	3	31	40
485F	Do.	G. Yakonis	Jungle	0	2	21	40
485Q	Vitanagederawatta-addaragodella	Adirian de Silva Wickramaratna of Hiniduma	Low jungle	2	0	31	35
Final village plan 490. Village—Koralegama. Claimant—P. Don Liyaris, Police Officer of Eppala.							
36AI	Galpottelapassegoda alias Dodangahagoda	—	Contains rubber Plantation	0	1	8	30 12

* This lot is re-advertised at the risk of the original purchasers.

Further information regarding these lands can be obtained from the Government Agent, Southern Province, and their plans from the Surveyor-General.

Colonial Secretary's Office,
Colombo, July 22, 1924.

CECIL CLEMENTI,
Colonial Secretary.

No. 4,162, S. P.—The Government Agent, Southern Province, will on Thursday, October 16, 1924, at 1 P.M., at his office in Galle Kachcheri, put up to auction, for sale or settlement, or will otherwise dispose of, the under-mentioned portions of Crown land, in accordance with the regulations of Government regarding land sales. Two allotments of land situated in the Talpe pattu division of the Galle District of the Southern Province.

Lot.	Name of Land.	Name of Applicant.	Description.	Extent.		Upset price per acre, Rs.
				A.	R. P.	
3	Hetekmekele <i>alias</i> Iluk-mandiyegodakanda	E. C. Abeygunawardena of Galle	Chena	7	0 34	75
5	Do.	do.	do.	0	2 19	75

Further information regarding these lands can be obtained from the Government Agent, Southern Province, and their plans from the Surveyor-General.

Colonial Secretary's Office,
Colombo, July 22, 1924.

CECIL CLEMENTI,
Colonial Secretary.

No. 4,163, S. P.—The Government Agent, Southern Province, will, on Thursday, September 18, 1924, at 1 P.M., at his office in Galle Kachcheri, put up to auction, for sale or settlement, or will otherwise dispose of the under-mentioned portions of Crown land, in accordance with the regulations of Government regarding land sales. Eighteen allotments of land situated in the Talpe pattu division of the Galle District of the Southern Province.

Lot	Name of Land.	Name of Applicant.	Description.	Extent.		Upset price per acre, Rs.
				A.	R. P.	
Preliminary plan 12,407. Village—Udubettawa. Claimant—Crown.						
1	Doladawwewatta-addarakanda	A. P. G. Don Luwis de Silva of Udubettawa.	Chena	1	1 9	58*
4	Daladawwewatta-addarakanda <i>alias</i> Mimanagodakanda	Obadamudalige Carolis of Udubettawa	Low jungle	0	3 24	58*
Preliminary plan 12,078. Village—Tellambure. Claimant—Crown.						
3	Danduwanagodakanda	Bambarendege Isanhami of Tellambure	Chena	0	1 32	60
Preliminary plan 11,985. Village—Tellambure. Claimant—Tellambure Vitawanawan Charles de Silva of Tellambure.						
1	Gallalawattegoda <i>alias</i> Pita-malliyaddegoda	—	Chena Plantation	0	1 31	60 8.80
Claimants—(1) D. G. Don Dias, (2) D. G. Endoris, (3) D. G. Don Aines, (4) D. G. Don Salman, (5) D. G. Don Thoronis. (6) D. G. Don Sehamy, all of Tellambure.						
1A	Gallawattegoda <i>alias</i> Pita-malliyaddegoda	—	Native garden	0	2 26	60
2	Do.	—	Native garden Plantation	0	1 28	60 15.30
3	Do.	—	Native garden	0	0 29	—†
4	Gallalawattegoda	—	Low jungle	0	0 12	—†
Claimants—(1) D. G. Don Dias, (2) ditto Endoris, (3) ditto Dionis, (4) ditto Salman, (5) ditto Thoronis (6) ditto Sehamy, all of Tellambure.						
5	Gallalawattegoda	—	Native garden	0	0 7	60
Preliminary plan 12,304. Village—Kahanda. Claimant—Crown.						
1	Kerena <i>alias</i> Keranedeniya	—	Deniya	3	0 0	52
Claimants—(1) Kanattege Appu Sinno, (2) Francis Dias Samarasinha and others.						
2	Kerena <i>alias</i> Keranedeniya	—	Paddy field now abandoned	0	1 0	50
3	Do.	—	Paddy field	0	1 29	50
Preliminary plan 12,383. Village—Kottawa. Claimant—Crown.						
1	Balapuwa	—	Paddy field	0	0 6	60
Claimants—(1) Dodampegamage Johanes, (2) Babarendege Balahamy, both of Kottawa.						
2	Kebellakumbura-addaraokanda	—	Native garden Plantation	0	2 12	60 5.95
Claimant—Crown.						
3	Kebellakumbura-addaraokanda	—	Low Jungle	0	0 13	—†
Preliminary plan 11,947. Village—Udubettawa. Claimant—Mr. D. M. Goonesekera of Katukurunda.						
2	Pedimella-adderadeniya	(1) Ellewalakankanange Carolis, (2) Ben-totage Sinno Appu, both of Udubettawa	Chena Plantation	0	3 32	160† 0.50
4	Do.	do.	Chena	0	2 0	160.25†
Preliminary plan 11,822. Village—Howpe. Claimant—Gajamankankanange Brampy. No. 18, Hospital street, Fort, Colombo.						
2	Henagederawatta	Mavilla Vitawanawan Sinno Appu of Howpe	Garden Plantation	0	2 7	110 7.65
Preliminary plan 12,361. Village—Kottawa. Claimant—Crown.						
1	Paskalgewattegoda <i>alias</i> rakagahakanda	Go-Kariyawan Patirekankanange Don Hendrick Silva, No. 45, Jampettah street, Colombo	Chena and deniya	1	0 9	161.50

Preliminary plan 11,176. Village—Kottawa. Claimant—Crown.

Lot.	Name of Land.	Name of Applicant.	Description.	Extent.		Upset price per acre, Rs.
				A.	R. P.	
1	Batalawattogoda	K. R. Seadoris	Jungle	1	0 8	60
2	Do.	do.	do.	1	0 0	62

* These lots will be sold at the risk of the original purchasers.

† Reservation (not for sale).

‡ Lots 2 and 4 in preliminary plan 11,947 will be settled on Mr. D. M. Goonesekera of Katukurunda under land sale regulation No. 35.

§ Value of land per acre with mining rights.

Further information regarding these lands can be obtained from the Government Agent, Southern Province, and their plans from the Surveyor-General.

Colonial Secretary's Office,
Colombo, July 22, 1924.

CECIL CLEMENTI,
Colonial Secretary.

No. 4,164, S. P.—The Government Agent, Southern Province, will on Thursday, October 23, 1924, at 1 P.M., at his office in Galle Kachcheri, put up to auction, for sale or settlement, or will otherwise dispose of, the under-mentioned portions of Crown land, in accordance with the regulations of Government regarding land sales. Twenty-seven allotments of land situated in the Talpe pattu division of the Galle District of the Southern Province.

Lot.	Name of Land.	Name of Applicant.	Preliminary plan 12,259. Village—Mettaramba.		Extent.		Upset price per acre, Rs.
			Name of Claimant.	Description.	A.	R. P.	
1	Gorakagahaowita	—	(1) K. G. Deonis, (2) M. K. Giris, (3) D. Gunasekara, (4) L. Amarasinha, (5) K. Janoris, (6) C. Wickremasinha, (7) K. Charles, (8) K. Mencho, all of Mettaramba	Garden Plantation	0 —	1 —	22 94
2	Do.	—	do.	do.	0	0	23
3	Do.	—	do.	Open marshy land	0	0	6
4	Paragahaliadda	—	C. Wickremasinha	Garden Plantation	1	0	3
							572.50
			Village—Talpe North.				
5	Radagewatta-ad-deraowita	—	G. E. Nanayakkara of Colombo	Garden Plantation	0	0	10
							62.50
			Preliminary plan 12,261. Village—Mettaramba.				
1	Ketagalagahawatta	—	Kosgallanadurage Leisina	Garden Plantation	0	1	25
2	Galagawaowita	—	(1) Mahadurage Adiris, (2) ditto Arnolis, (3) ditto Dino, (4) ditto Suwaris, all of Mettaramba	Garden	0	0	8
3	Do.	—	do.	Paddy field (abandoned)	1	0	39
							40
			Village—Heenatigala North.				
4	Ganimeowita	—	Crown	Paddy field (abandoned)	1	0	26
							40
			Village—Mettaramba.				
5	Eluwilakumbura	—	Crown	Paddy field (abandoned)	1	3	8
6	Umnasekumbura	—	do.	do.	2	1	20
7	Ellobodaowita	—	do.	do.	1	1	9
8	Eluwilakumbura	—	do.	do.	1	0	33
9	Do.	—	do.	do.	0	3	37
10	Do.	—	do.	do.	1	0	19
11	Do.	—	do.	do.	0	3	11
12	Do.	—	do.	do.	1	1	0
13	Do.	—	do.	do.	1	3	4
14	Do.	—	do.	do.	1	1	3
15	Do.	—	do.	do.	0	2	29
16	Do.	—	do.	do.	1	3	5
17	Do.	—	do.	do.	1	0	14
18	Do.	—	do.	do.	1	1	24
19	Do.	—	do.	do.	1	3	38
20	Do.	—	do.	do.	0	2	14
21	Do.	—	do.	do.	0	3	19
22	Kalachiyakumbura	—	do.	Paddy field	0	1	28

Lot.	Name of Land.	Name of Applicant.	Village—Talpe South.		Description.	Extent.		Upset price per acre, Rs.
			Name of Claimant.			A.	R. P.	
23	Kekulama	—	Crown		Paddy field (abandoned)	0	3 3	40
24	Hunnakumbura	—	do.		Paddy field	0	2 11	40

* Reservation (not for sale).

Further information regarding these lands can be obtained from the Government Agent, Southern Province, and their plans from the Surveyor-General.

Colonial Secretary's Office,
Colombo, July 22, 1924.

CECIL CLEMENTI,
Colonial Secretary.

No. 4,165, S. P.—The Government Agent, Southern Province, will on Tuesday, September 9, 1924, at 1 P.M., at his office in Galle Kachcheri, put up to auction, for sale or settlement, or will otherwise dispose of, the under-mentioned portions of Crown land, in accordance with the regulations of Government regarding land sales. Thirty-three allotments of land situated in the Wellaboda pattu division of the Galle District of the Southern Province.

Lot.	Name of Land.	Name of Applicant.	Preliminary plan 12,021. Village—Kahawa.		Description.	Extent.		Upset price per acre, Rs.
			Name of Claimant.			A.	R. P.	
10	Batadanawela	—	N. Araliyas		Abandoned paddy field	2	2 27	40
11	Do.	—	(1) K. P. Edward Prelis, (2) K. P. Andris Prelis		do.	1	0 15	40
12	Batadanawela <i>alias</i> Bissagoipala	—	Crown		do.	4	0 20	40
13	Mahawela	—	do.		do.	5	0 5	40
14	Do.	—	do.		do.	5	0 12	40
15	Do.	—	do.		do.	5	0 24	40
Villages—Kahawa and Godagama.								
16	Mahawela	—	Crown		Abandoned paddy field	5	0 0	40
Village—Kahawa.								
17	Mahawela	—	Crown		Abandoned paddy field	5	0 1	40
18	Do.	—	do.		do.	5	0 3	40
Village—Godagama.								
19	Mahawela	—	Crown		Abandoned paddy field	5	0 0	40
20	Do.	—	do.		do.	4	3 25	40
21	Do.	—	do.		do.	5	2 13	40
28	Godawatta-addarawela <i>alias</i> Mahawela	—	H. V. D. A. A. Wickramasekera		do.	0	2 37	40
29	Mahawela	—	Crown		do.	4	3 28	40
30	Do.	—	do.		do.	5	0 9	40
31	Do.	—	do.		do.	4	3 38	40
32	Do.	—	do.		do.	4	3 9	40
33	Do.	—	do.		do.	5	1 9	40
34	Do.	—	do.		do.	5	0 10	40
35	Do.	—	do.		do.	2	1 16	40
36	Do.	—	do.		do.	5	1 34	40
38	Do.	—	do.		do.	5	0 8	40
39	Do.	—	D. H. Goonetilleka		do.	5	0 16	40
Village—Telwatta.								
40	Mahawela	—	D. H. Goonetilleka		Abandoned paddy field	3	0 17	40
41	Do.	—	Crown		do.	1	0 22	40
Village—Weragoda.								
44	Mahawela	—	Crown		Abandoned paddy field	5	3 34	40
47	Do.	—	do.		do.	5	0 15	40
48	Do.	—	K. A. Endiris		do.	5	0 14	40
49	Do.	—	do.		do.	5	0 21	40
50	Do.	—	E. D. Madanayaka		do.	5	0 14	40
55	Do.	—	Crown		do.	5	0 36	40
57	Do.	—	K. M. Kristian		do.	5	2 27	40
Preliminary plan 12,119. Village—Magala South.								
2	Kotawelamanana	Pettawadu Nandoris de Silva of Ambalangoda	Crown		Patana	1	0 19	76

Further information regarding these lands can be obtained from the Government Agent, Southern Province, and their plans from the Surveyor-General.

Colonial Secretary's Office,
Colombo, July 22, 1924.

CECIL CLEMENTI,
Colonial Secretary.

THE Government Agent of the Southern Province is prepared to receive on or before Wednesday, August 20, 1924 at the Galle Kachcheri, written applications for a lease for 99 years subject to the provision that rent shall be revised at every interval of 30 years, counting from the date of the commencement of the lease, from the October 11, 1924, the under-mentioned portions of Crown land, to be planted with tea, rubber, or coconut. No such applications will be entertained unless the applicant gives his full name and address, and until he makes with the Government Agent, Southern Province, a deposit of survey fees as noted against each lot. Such deposit will not be returned until the lease of the land has been sold, or until it has been decided by the Government Agent, Southern Province, that it will not be sold. On Thursday, September 11, 1924, at 1 P.M., at the Galle Kachcheri, the sale of the lease will be put up to auction, in accordance with the regulations of the Government regarding the lease of Crown lands. The highest bidder for the premium shall be the purchaser of the lease, but the bidding shall be confined to the original applicant and those other applicants whose applications shall have been made in the manner above specified.

The conditions of lease are obtainable from the Government Agent, Southern Province, Galle, and their plans from the Surveyor-General.

Eight allotments of Crown land situated in Talpe pattu of the Galle District of the Southern Province.

Final village plan 568. Village—Welandawa.

Lot.	Name of Land.	Name of Applicant.	Description.	Extent.			Survey Fees per acre. Rs. c.	Upset premium per acre. Rs. c.	Annual rent per acre for the first 30 years.	
				A.	R.	P.			Each of the first 6 years. Rs. c.	Each of the remaining 24 years. Rs. c.
5	Hunuannehena, Jambugalahena, Ibbagalahena	—	Forest	221	2	30	10 0	3 60	1 20	3 60*
5AD	Ibbagalahena	—	do.	9	0	9				(Reservation, will not be leased)
5AE	Do.	—	do.	3	1	1				(do.)
5AF	Do.	—	do.	4	1	12	10 0	3 60	1 20	3 60*
5AC	Ibbagalahena, Jambugalahena, and Hunannehena	—	do.	20	3	24				(Reservation, will not be leased)
5AH	Ibbagalahena, Badungalahena, &c.	—	do.	5	1	3				(do.)
5AI	Badungalahena, Dahanatahahaulhena, Waulketikanda, &c.	—	do.	95	1	21	10 0	3 60	1 20	3 60*
5AJ	Dahanatahahaulhena, Waulketikanda	—	do.	9	3	32				(Reservation, will not be leased)
5AK	Waulketikanda	—	do.	0	0	34				(do.)
5AL	Pumbekela	—	do.	7	3	29				(do.)
5AM	Do.	—	do.	14	0	8	10 0	3 60	1 20	3 60*
5AN	Tiruwanehena	—	Chena	0	0	14				(Reservation, will not be leased)
5AO	Tiruwanehena, Pumbekela, &c.	—	Forest	0	1	9				(do.)
5AP	Hunuannehena	—	do.	7	1	23				(do.)
5AQ	Do.	—	do.	17	2	17				(do.)
5AR	Hunuannehena, Nidanwalagoda, Wibabokanda, &c.	—	do.	391	3	11	10 0	3 60	1 20	3 60*
5AS	Nidanwalagoda	—	do.	23	0	3				(Reservation, will not be leased)
5AZ	Wewehena	—	do.	7	2	16				(do.)
5BA	Ambedola	—	do.	4	0	20				(do.)
5BB	Pareikumburegodella and Hathhaulhena	—	High jungle	57	1	35	10 0	3 60	1 20	3 60*
5BC	Hathhaulhena	—	do.	3	2	1				(Reservation, will not be leased)
5BD	Do.	—	do.	3	3	22				(do.)
5BE	Do.	—	do.	1	2	12				(do.)
5BF	Hathhaulhena, Pareikumburegodella, &c.	—	do.	86	0	16	10 0	3 60	1 20	3 60*
5BG	Hathhaulhena	—	Low jungle	0	2	10				(Reservation, will not be leased)
5BH	Do.	—	do.	1	2	37				(do.)
5BJ	Tiruwanehena	—	Chena	2	0	21	10 0	3 60	1 20	3 60*

* The timber on lots 5, 5AF, 5AI, 5AM, 5AR, 5BB, 5BF, and 5BJ have been valued at Rs. 10 per acre, which amount should be paid in full by the purchaser of the lease on the date of the lease sale.

Colonial Secretary's Office,
Colombo, July 22, 1924.

CECIL CLEMENTI,
Colonial Secretary.

LAND SALES IN THE NORTH-CENTRAL PROVINCE.

No. 2,377, N.C. P.—The Government Agent, North-Central Province, will on Friday, September 5, 1924, at 1.30 P.M., at his office in Anuradhapura Kachcheri, put up to auction, for sale or settlement, or will otherwise dispose of, the under-mentioned portions of Crown land, in accordance with the regulations of Government regarding land sales. Twenty-five allotments of land situated in the Kadawat korale of Nuwaragam palata of the Nuwarakalawiya district of the North-Central Province.

Lot.	Name of Land.	Name of Applicant.	Description.	Extent.			Upset price per acre, Rs.
				A.	R.	P.	
2w	Tammannekulamakele alias Palugahaidama	R. N. Appu Naide	Chena and jungle fit for paddy	2	0	1	23

Lot.	Name of Land.	Name of Applicant.	Description.	Extent.		Upset price per acre, Rs.
				A.	R. P.	
2x	Tammanekulamakele	—	Jungle fit for paddy	1	3 11	24
2z	Do.	A. Appuwa	Chena and low jungle fit for paddy	5	2 1	26
2AA	Do.	B. N. Kadiravela, Vel-vidane	Jungle fit for paddy	1	1 37	24
2AB	Do.	—	do.	1	2 20	24
2AC	Do.	R. N. Appu Naide and 3 others	do.	4	2 9	26
2AD	Do.	K. N. Gamaya Naide and 3 others	do.	1	3 30	24
2U	Kuda Palugaswewakele <i>alias</i> Tammanekulamakele	Kadiravela, Vel-Vidane and 6 others	Chena	7	2 3	24
Final village plan 60. Village—Periyakulama.						
1o	Periyakulamakele <i>alias</i> Alutgamakele	K Velate and 4 others	Jungle	6	1 18	25
1c1	Periyakulamakele	A. Amborate and another	do.	1	0 20	24
Final village plan 65. Village—Maha Siyambalagaskada.						
1i	Maha Siyambalagaskadakele	M. K. Mohideen Saibo and 3 others	Jungle	8	1 9	29
1j	Do.	K. M. Pichche Rawther	do.	4	3 37	30
1L	Do.	S. G. Mudalihamy, Vedarala of Yakawewa	do.	1	0 11	30
1M	Do.	Mudalihamy, ex Vel-Vidane of Yakawewa	do.	1	3 25	30
1N	Do.	S. Kadirala of Yakawewa	do.	1	3 38	30
1o	Do.	K. G. Mantrihamy and 3 others of Yakawewa	do.	7	0 1	29
1p	Do.	U. Bandate and another of Yakawewa	do.	3	0 2	30
1q	Do.	B. Appuhamy of Yakawewa	Jungle fit for paddy	1	3 16	23
1s	Do.	P. Adam Bawa, Vel-Vidane	do.	6	0 7	29
1r	Do.	M. B. Kachchi Marikkar	do.	3	0 39	23
1u	Do.	—	do.	1	1 1	23
1v	Do.	K. M. Pichchi and 2 others	do.	7	2 35	25
1w	Siyambalagaskadakele <i>alias</i> Maha Siyambalagaskadakele	I. R. Mastan Keni of Siyambalagaskada	Low jungle	1	3 39	34
1x	Do.	do.	Paddy field	1	3 14	34
1y	Maha Siyambalagaskadakele	M. Mohammado Casim and another	do.	0	3 5	30

Further particulars regarding these lands can be had from the Government Agent, North-Central Province, and their plans from the Surveyor-General.

Colonial Secretary's Office,
Colombo, July 22, 1924.

CECIL CLEMENTI,
Colonial Secretary.

No. 2,378, N.C. P.—The Government Agent, North-Central Province, will on Monday, September 8, 1924, at 1.30 p.m., at his office in Anuradhapura Kachcheri, put up to auction, for sale or settlement, or will otherwise dispose of, the under-mentioned portions of Crown land, in accordance with the regulations of Government regarding land sales. Twenty-nine allotments of land situated in the Kadawat korale of Nuwaragam palata of the Nuwarakalawiya district of the North-Central Province.

Lot.	Name of Land.	Name of Applicant.	Description.	Extent.		Upset price per acre, Rs.
				A.	R. P.	
3AW	Kidawarankulamamukalana	—	Paddy field (encroachment by Ukkurala Arachechi)	0	1 2	30
3AX	Do.	—	Forest, high ground	1	2 3	26
3AY	Do.	S. Banda	do.	4	0 34	30
3BA	Do.	G. V. Tikiri Appu	Forest	0	0 33	26
3BD	Do.	do.	do.	1	3 1	26
3BE	Do.	—	do.	1	2 16	26
3BI	Do.	K. Punchirala and 3 others	Jungle	3	3 29	27
3BM	Kidawarankulamamukalana <i>alias</i> Hinguruwewa	—	Paddy field (encroachment by K. Ukkurala and 6 others)	0	1 19	30
3BN	Kidawarankulamamukalana <i>alias</i> Kidawarankulamakele	K. G. Kandate, Vel-Vidane and 4 others	Forest	1	0 4	24
3AZ1	Kidawarankulamakele	G. Punchirala and another	Paddy and kurakkan chena (encroachment by the applicants)	1	1 3	20
Final village plan 87. Village—Kuda Palugollewa.						
1F	Kuda Palugollewamukalana <i>alias</i> Palugaswewakele	S. L. Mudalihamy and 5 others of Punewa	Forest	0	2 8	24

Lot.	Name of Land.	Name of Applicant.	Description.	Extent.		Upset price per acre, Rs.
				A.	R. P.	
1H	Mailagahaidama	S. V. Seerala Mohottala of Kuda Kumbukgollewa	High jungle	2	3 35	23
1I	Kudakongollewakele	K. Punchirala and 3 others of Palugollewa	Chena	4	0 31	22
Final village plan 90. Village—Weditibbagala.						
5I	Weditibbagalamukalana <i>alias</i> Palugaswewakele	S. L. Mudalihamy and 5 others of Punewa	Forest	4	2 12	26
Final village plan 94. Village—Wannangala.						
5F	Wannangalakele	K. V. Bandate of Palugollewa	Jungle fit for paddy	1	2 11	22
5G	Do.	do.	do.	1	1 32	22
Final village plan 114. Village—Migahawewa.						
1H	Weeragahaidama	K. Menikrala of Kulikkada	Low jungle	6	2 33	25
Final village plan 115. Village—Nambadagaswewa.						
1K	Nambadagaswewakele	P. Punchi Appu and another	Low jungle	4	3 12	24
Final village plan 271. Village—Mahakongaskada.						
2v1	Mahakongaskadahena	K. Punchirala, Vel-Vidane and another	Jungle	1	3 22	24
2v2	Mahakongaskadahena <i>alias</i> Mahawela	—	Paddy field (encroachment by S. Ukkurala Lekama and another)	0	0 13	21
2X	Mahakongaskadahena <i>alias</i> Ehetugahaidama	K. Wannihamy	Jungle	1	0 6	24
2AA	Mahakongaskadahena	K. Baddarala and 6 others	do.	6	1 13	25
2AC	Do.	S. M. Ukkurala	do.	1	3 26	24
2AD	Mahakongaskadahena <i>alias</i> Lolugaskadakele	P. P. Kiriya of Karagaswewa	do.	1	0 8	23
2AE	Do.	do.	do.	1	0 10	23
2V	Mahakongaskadakele	U. Velate	Low jungle	0	2 26	22
2AH	Do.	P. Suddahamy	Jungle fit for paddy	2	0 14	23
2AI	Mahakongaskadahena	do.	Jungle	0	0 15	23
2AJ	Mahakongaskadakele	P. Mudalihamy of Magadarawewa	Low jungle	1	3 35	22

Further particulars regarding these lands can be had from the Government Agent, North-Central Province, and their plans from the Surveyor-General.

Colonial Secretary's Office,
Colombo, July 23, 1924.

CECIL CLEMENTI,
Colonial Secretary.

LAND SALES IN THE PROVINCE OF UVA.

THE Government Agent of the Province of Uva will on Monday, September 8, 1924, at 1 p.m., at his office in the Badulla Kachcheri, put up to auction the lease for 99 years of the under-mentioned portions of Crown land for the cultivation of rubber and cotton, in accordance with the regulations of Government regarding the lease of Crown lands. The highest bidder for the premium shall be the purchaser of the lease. The conditions of the lease are obtainable from the Government Agent, and their plans from the Surveyor-General. Two allotments of land situated in Buttala division of the Badulla District of the Province of Uva.

Final village plan 172. Village—Muppene in Buttala-Wedirata korale of Buttala division.

Lot.	Name of Land.	Name of Applicant.	Description.	Extent.	Upset premium per acre.	Annual rent per acre for the first 30 years.	
						Each of the first 6 years.	Each of the remaining 24 years.
					Rs. c.	Rs. c.	Rs. c.
48w8	Meiyaketumukalana	Messrs. E. C. Marsh Smith of Sirigalla and E. P. Andrews of Somerset estate	Forest	6 2 4	4 20	1 40	4 20
55CF	Pollandekanatta	do.	Chena	10 0 9	4 20	1 40	4 20

Colonial Secretary's Office,
Colombo, July 22, 1924.

CECIL CLEMENTI,
Colonial Secretary.

LAND ACQUISITION NOTICES.

HAVING been duly directed by the Governor, with the advice of the Executive Council, acting under the provisions of "The Land Acquisition Ordinance of 1876," section 6, to take order for the acquisition of the following land, required for a public purpose, namely, for constructing a Latrine at Wattala, to wit:—

Lot.	Name of Land.	Description.	Name of Claimant.	Extent.	
				A.	R. P.
1	Kongahawatta <i>alias</i> Malwatta	Contains 21 coconut trees, 1 breadfruit tree, 1 tiled house, and 1 tiled boutique	Walimuni Marsal Fonseka Gunasekera and Catherine F. Gunasekera	0	0 30.25

I hereby give public notice, as required by section 7, that the Government proposes to take possession of the land. All persons interested in the aforesaid land are hereby required to appear personally or by agent before me at this office, on August 20, 1924, at 11 A.M., and to state the nature of their respective interests in the land, and the amount and particulars of their claims to compensation for such interests.

The Kachcheri,
Colombo, July 22, 1924.

R. N. THAINE,
Government Agent.

HAVING been duly directed by the Governor, with the advice of the Executive Council, acting under the provisions of "The Land Acquisition Ordinance of 1876," section 6, to take order for the acquisition of the following land, required for a public purpose, namely, for Apothecary's quarters, Tangalla, to wit:—

Advance extract No. 1 of block survey preliminary plan 314. Village—Tangalla town.

Lot.	Name of Land.	Description.	Name of Claimant.	Extent.	
				A.	R. P.
1	Alutgewatta, assessment No. 12	Open land contains a permanent masonry building, a latrine, and part of masonry drain	S. L. Davoodo of Tangalla	0	0 25

I hereby give public notice, as required by section 7, that the Government proposes to take possession of the land. All persons interested in the aforesaid land are hereby required to appear personally or by agent before me at Tangalla, on September 3, 1924, at 2 P.M., and to state the nature of their respective interests in the land, and the amount and particulars of their claims to compensation for such interests.

Hambantota Kachcheri,
July 16, 1924.

R. M. M. WORSLEY,
Assistant Government Agent.

HAVING been duly directed by the Governor, with the advice of the Executive Council, acting under the provisions of "The Land Acquisition Ordinance of 1876," section 6, to take order for the acquisition of the following land, required for a public purpose, namely, for putting up a Government School at Paddikkudiyiruppu, to wit:—

Lot.	Name of Land.	Description.	Name of Claimant.	Extent.	
				A.	R. P.
1	Murunkaiadiyilkani	Garden containing 1 coconut tree, 2 lime trees, and a thatched vernacular school building in ruins	The Secretary, Church Missionary Society, Colombo	0	2 33

I hereby give public notice, as required by section 7, that the Government proposes to take possession of the land. All persons interested in the aforesaid land are hereby required to appear personally or by agent before me at Mullaittivu, on August 12, 1924, at 11 A.M., and to state the nature of their respective interests in the land, and the amount and particulars of their claims to compensation for such interests.

Mullaittivu Kachcheri,
July 17, 1924.

M. K. T. SANDYS,
Assistant Government Agent.

HAVING been duly directed by the Governor, with the advice of the Executive Council, acting under the provisions of "The Land Acquisition Ordinance of 1876," section 6, to take order for the acquisition of the following lands, required for a public purpose, namely, for the construction of the Batticaloa-Trincomalee Light Railway, to wit:—

Lot.	Name of Land.	Description.	Name of Claimant.	Extent.	
				A.	R. P.
1	Sinnachena	Paddy field	Vallipuram Retnasabapathi of No. 1, Trincomalee	2	0 23.5
4	Perattuvelivayal	do.	Thyalretnam Muttucumaru of No. 1, Trincomalee	0	3 24.9
5	Do.	do.	S. Ponnusamy of No. 9, Trincomalee	0	0 6.3
8	Pottankaduvayal	Paddy land	M. Omeru Lebbai of No. 5, Trincomalee	0	0 4.6
9	Do.	do.	P. Muhamadu Casim of Nachchikuda	0	1 2.7
10	Do.	Paddy field	Achchukandu Davoothu of Peratuveli	0	0 21.9
11	Do.	Paddy land	do.	0	1 22.5
12	Do.	Paddy field	Una Usumansa of Nachchikuda	0	2 34.6
13	Do.	do.	Abdul Mamadu Madar of Nachchikuda	0	3 26
14	Do.	do.	Maijadeen Seyadu of Nachchikuda	0	2 38.2
15	Do.	do.	Abdul Bahar of Nachchikuda	0	2 24.2
16	Do.	do.	Maijadeen Sayadu of Nachchikuda	0	0 11.9
17	Do.	Paddy land	Appadurai Cheddi, No. 7, Trincomalee	0	3 35.6
18	Do.	do.	do.	0	0 1.4
19	Do.	do.	do.	0	0 8

I hereby give public notice, as required by section 7, that the Government proposes to take possession of the lands. All persons interested in the aforesaid lands are hereby required to appear personally or by agent before me at the Trincomalee Kachcheri, on August 21, 1924, at 10 A.M., and to state the nature of their respective interests in the lands, and the amount and particulars of their claims to compensation for such interests.

Trincomalee Kachcheri,
July 15, 1924.

W. L. MURPHY,
Assistant Government Agent.

HAVING been duly directed by the Governor, with the advice of the Executive Council, acting under the provisions of "The Land Acquisition Ordinance of 1876," section 6, to take order for the acquisition of the following land, required for public purpose, namely, for the construction of Batticaloa-Trincomalee Light Railway, to wit:—

Lot.	Name of Land.	Description.	Name of Claimant.	Extent. A. R. P.
61	Pathmapathy estate <i>alias</i> Madatheditotam.	Low jungle	S. V. Chelvadurai of Division No. 6, Trincomalee	1 2 17

I hereby give public notice, as required by section 7, that the Government proposes to take possession of the land. All persons interested in the aforesaid land are hereby required to appear personally or by agent before me at the Trincomalee Kackkeri, on August 21, 1924, at 10 A.M., and to state the nature of their respective interests in the land, and the amount and particulars of their claims to compensation for such interests.

Trincomalee Kachcheri,
June 15, 1924.

W. L. MURPHY,
Assistant Government Agent.

HAVING been duly directed by the Governor, with the advice of the Executive Council, acting under the provisions of "The Land Acquisition Ordinance of 1876," section 6, to take order for the acquisition of the following land, required for a public purpose, namely, for Pitiyagama Boys' School, to wit:—

Lot.	Name of Land.	Description.	Name of Claimant.	Extent. A. R. P.
1	Wattegebogahamulahena <i>alias</i> Kuruppuge-bogahamulahena <i>alias</i> Kankenigebogahamulahena <i>alias</i> Kajugahamulahena	Garden	K. Punchirala Vedarala and others	1 2 1.9

I hereby give public notice, as required by section 7, that the Government proposes to take possession of the land. All persons interested in the aforesaid land are hereby required to appear personally or by agent before me at Kegalla Kachcheri, on September 3, 1924, at 10.30 A.M., and to state the nature of their respective interests in the land, and the amount and particulars of their claims to compensation for such interests.

Kegalla Kachcheri,
July 19, 1924.

J. R. WALTERS,
Assistant Government Agent.

HAVING been duly directed by the Governor, with the advice of the Executive Council, acting under the provisions of "The Land Acquisition Ordinance of 1876," section 6, to take order for the acquisition of the following land, required for a public purpose, namely, for the New Girls' School at Pohorambe, to wit:—

Lot.	Name of Land.	Description.	Name of Claimant.	Extent. A. R. P.
1	Pansalewatta	Chena	M. Mudiyanse and others	1 0 7.1

I hereby give public notice, as required by section 7, that the Government proposes to take possession of the land. All persons interested in the aforesaid land are hereby required to appear personally or by agent before me at Pohorambe School, on September 1, 1924, at 11 A.M., and to state the nature of their respective interests in the land, and the amount and particulars of their claims to compensation for such interests.

Kegalla Kachcheri,
July 19, 1924.

J. R. WALTERS,
Assistant Government Agent.