

# Ceylon Government Gazette

Published by Authority.

No. 7,410 — FRIDAY, AUGUST 15, 1924.

## Part III. — Lands.

*Separate paging is given to each Part in order that it may be filed separately.*

	PAGE		PAGE		PAGE
Land Settlement Notices :—		Land Sales by the Government Agents :—		Land Sales by the Settlement Officer :—	
Final Orders ..	963	North-Western Province ..	987	Northern Province ..	—
Preliminary Notices ..	976	North-Central Province ..	988	Eastern Province ..	—
Land Sales by the Government Agents :—		Province of Uva ..	989	North-Western Province ..	—
Western Province ..	978	Province of Sabaragamuwa ..	—	North-Central Province ..	—
Central Province ..	—	Land Sales by the Settlement Officer :—		Province of Uva ..	—
Southern Province ..	979	Western Province ..	—	Province of Sabaragamuwa ..	—
Northern Province ..	985	Central Province ..	—	Land Acquisition Notices ..	994
Eastern Province ..	986	Southern Province ..	989	Land Resumption Notices ..	—

### FINAL ORDERS.

#### Colombo S. O. No. 56.

#### Order under Section 4, Sub-section (1), of "The Waste Lands Ordinances of 1897, 1899, 1900, and 1903," declaring Land to be Crown Property.

In the matter of the lands commonly called or known as Horagahawatta and Muhandiramagekumbura, situate in the village of Orutota, in the Meda pattuwa of the Siyane korale west of the Colombo District, in the Western Province, and of "The Waste Lands Ordinances of 1897, 1899, 1900, and 1923."

WHEREAS in pursuance of section 1 of the said Ordinances it was duly notified on the 29th day of March, 1923, that if no claim to the lands commonly called or known as Horagahawatta and Muhandiramagekumbura, situate in the village of Orutota, in the Meda pattuwa of the Siyane korale west of the Colombo District, in the Western Province, containing in extent 21·24 perches, and shown as lots 35 and 36 in preliminary plan 16,121, was made to Walter Terence Stace, Special Officer appointed under section 28 of the said Ordinances, within the period of three months from the date specified in such notice, such lands would be declared the property of the Crown, and dealt with on account of the Crown (*vide* Notice No. 8,312) :

And whereas Jayasuriya Arachchige Cornelis Peiris made claim thereto; and whereas the said claimant has withdrawn his claim to the said lands, I, Louis Lucian Hunter, Special Officer appointed under section 28 of the said Ordinances, under and by virtue of the powers vested in me in that behalf by section 4 of the said Ordinances, do hereby on this 20th day of May, 1924, order and declare under section 4, sub-section (1), of the said Ordinances, that the said lands as more fully described herein below, are the property of the Crown.

#### *Description of the Lands referred to.*

The following lots situate in the village of Orutota, in the Meda pattuwa of the Siyane korale west of the Colombo District, in the Western Province :—

#### I.—Preliminary plan 16,121.

Lot.	Name of Land.	Extent, A. R. P.
35	Horagahawatta	0 0 4·12

and bounded as follows : on the north by a railway reservation to be declared the property of the Crown under the Waste Lands Ordinances ; on the east and south by Horagahawatta claimed by Jayasuriya Arachchilage Cornelis Peiris ; on the west by a railway reservation to be declared the property of the Crown under the Waste Lands Ordinances.

#### II.—Preliminary plan 16,121.

Lot.	Name of Land.	Extent, A. R. P.
36	Muhandiramagekumbura	0 0 17·12

963

C I

and bounded as follows: on the north by Muhandiramagekumbura claimed by J. Cornelis Pieris; on the east by Horagahakumbura to be declared the property of the Crown under the Waste Lands Ordinances, a railway reservation to be declared the property of the Crown under the Waste Lands Ordinances; on the south by a railway reservation to be declared the property of the Crown under the Waste Lands Ordinances, the village limit of Pahalayagoda, Muhandiramagekumbura claimed by J. Cornelis Pieris.

May 20, 1924.

L. L. HUNTER,  
Special Officer.

**Colombo S. O. No. 57.**

**Order under Section 4, Sub-section (1), of "The Waste Lands Ordinances of 1897, 1899, 1900, and 1903,"  
declaring Land to be Crown Property.**

In the matter of the lands commonly called or known as Bogahalandewatta, Bogahalandewatta (railway bima), &c., situate in the village of Magalegoda, in the Meda pattuwa of the Siyane korale west of the Colombo District, in the Western Province, and of "The Waste Lands Ordinances of 1897, 1899, 1900, and 1903."

WHEREAS in pursuance of section 1 of the said Ordinances it was duly notified on the 8th day of June, 1923, that if no claim to the lands commonly called or known as Bogahalandewatta, Bogahalandewatta (railway bima), &c., situate in the village of Magalegoda, in the Meda pattuwa of the Siyane korale west of the Colombo District, in the Western Province, containing in extent 4.25 perches, and shown as lots 21, 24, 25, 27, 29, and 31 in preliminary plan 16,128, was made to Walter Terence Stace, Special Officer appointed under section 28 of the said Ordinances, within the period of three months from the date specified in such notice, such lands would be declared the property of the Crown, and dealt with on account of the Crown (*vide* Notice No 8,351):

And whereas Don Alisandri Rajapakse made claim thereto; and whereas the said claimant has withdrawn his claim to the said lands, I, Louis Lucien Hunter, Special Officer appointed under section 28 of the said Ordinances, under and by virtue of the powers vested in me in that behalf by section 4 of the said Ordinances, do hereby on this 23rd day of May, 1924, order and declare under section 4, sub-section (1), of the said Ordinances, that the said lands, as more fully described herein below, are the property of the Crown.

*Description of the Lands referred to.*

The following lots situate in the village of Magalegoda, in the Meda pattuwa of the Siyane korale west of the Colombo District, in the Western Province:—

I.—Preliminary plan 16,128.

Lot.	Name of Land.	Extent, A. R. P.
21	Bogahalandewatta	0 0 0.34

and bounded as follows: on the north by Bogahalandewatta claimed by R. Banchi Appuhamy and others; on the east and south by a railway reservation to be declared the property of the Crown under the Waste Lands Ordinances; on the west by Bogahalandewatta to be declared the property of the Crown under the Waste Lands Ordinances.

II.—Preliminary plan 16,128.

Lot.	Name of Land.	Extent, A. R. P.
24	Bogahalandewatta (railway bima)	0 0 0.68

and bounded as follows: on the north by Bogahalandewatta claimed by Don Alisandri Rajapaksa and others; on the east and south by a railway reservation to be declared the property of the Crown under the Waste Lands Ordinances; on the west by Bogahalandewatta claimed by Don Alisandri Rajapaksa and others.

III.—Preliminary plan 16,128.

Lot.	Name of Land.	Extent, A. R. P.
25	Bogahalandewatta (railway bima)	0 0 0.04

and bounded as follows: on the north, east, south, and west by a railway reservation to be declared the property of the Crown under the Waste Lands Ordinances.

IV.—Preliminary plan 16,128.

Lot.	Name of Land.	Extent, A. R. P.
27	Bogahalandewatta (railway bima)	0 0 1.87

and bounded as follows: on the north by Bogahalandewatta claimed by Don Alisandri Rajapaksa and others; on the east by the village limit of Heendeniya, a railway reservation to be declared the property of the Crown under the Waste Lands Ordinances, Bogahalandewatta leased from the Crown, a railway reservation to be declared the property of the Crown under the Waste Lands Ordinances; on the south by a railway reservation to be declared the property of the Crown under the Waste Lands Ordinances; on the west by Bogahalandewatta claimed by Don Alisandri Rajapaksa and others.

V.—Preliminary plan 16,128.

Lot.	Name of Land.	Extent, A. R. P.
29	Bogahalandewatta	0 0 1.12

and bounded as follows: on the north and east by a railway reservation to be declared the property of the Crown under the Waste Lands Ordinances; on the south by Bogahalandewatta claimed by Don Alisandri Rajapaksa and others; on the west by a railway reservation to be declared the property of the Crown under the Waste Lands Ordinances.

VI.—Preliminary plan 16,128.

Lot.	Name of Land.	Extent, A. R. P.
31	Bogahalandewatta (railway bima)	0 0 0.20

and bounded as follows: on the north and east by a railway reservation to be declared the property of the Crown under the Waste Lands Ordinances; on the South by Bogahalandewatta claimed by R. Banchi Appuhamy and others; on the the west by a railway reservation to be declared the property of the Crown under the Waste Lands Ordinances.

May 23, 1924.

L. L. HUNTER,  
Special Officer.

## Colombo S. O. No. 58.

## Order under Section 2 of "The Waste Lands Ordinances of 1897, 1899, 1900, and 1903." declaring Land to be Crown Property.

In the matter of the lands commonly called or known as Wagurakumbura, Pahalakumbura, &c., situate in the village of Bokalagama Panawallanda, in the Yatigaha pattuwa of the Hapitigam korale of the Negombo District, in the Western Province, and of "The Waste Lands Ordinances of 1897, 1899, 1900, and 1903."

THE notice required by section 1 of "The Waste Lands Ordinances of 1897, 1899, 1900, and 1903," having been duly published in manner prescribed by that section in respect of the above-named lands (*vide* Notice No. 8,287), and no claim having been made to the said lands or to any interest therein within the period of three months from the date specified in the said notice, I, Louis Lucien Hunter, Special Officer appointed under section 28 of the said Ordinances, under and by virtue of the powers vested in me in that behalf by section 2 of the said Ordinances, do hereby on this 17th day of May, 1924, order and declare that the said lands, as more fully described herein below, situate in the village of Bokalagama Panawallanda, in the Yatigaha pattuwa of the Hapitigam korale of the Negombo District, in the Western Province, and shown as lots 2, 3, 4, 5, 6, 7, 8, 9, 10, 11, 12, 13, 14, 16, and 17 in preliminary plan 16,150, and containing in extent 1 rood and 4.84 perches, are the property of the Crown.

*Description of the Lands referred to.*

The following lots situate in the village of Bokalagama Panawallanda, in the Yatigaha pattuwa of the Hapitigam korale of the Negombo District, in the Western Province :—

## I.—Preliminary plan 16,150.

Lot.	Name of Land.	Extent, A. R. P.
2	Wagurakumbura	0 0 1.37

and bounded as follows : on the north by Wagurakumbura claimed by Hewapedige Gavariya and others ; on the east and south by the Jara-ela ; on the west by Wagurakumbura claimed by Hewapedige Gavariya and others.

## II.—Preliminary plan 16,150.

Lot.	Name of Land.	Extent, A. R. P.
3	Wagurakumbura	0 0 5.25
4	Pahalakumbura	0 0 1.12
5	Do.	0 0 5.12
		0 0 11.49

and bounded as follows : on the north by Pahalakumbura claimed by Piramanage Sobana ; on the east and south by the Jara-ela ; on the west by Wagurakumbura claimed by Malhinge Sobana and others, Pahalakumbura claimed by M. Menika, Pahalakumbura claimed by Piramanage Sobana.

## III.—Preliminary plan 16,150.

Lot.	Name of Land.	Extent, A. R. P.
6	Pahalakumbura	0 0 1.25
7	Do.	0 0 4.37
		0 0 5.62

and bounded as follows : on the north by Pahalakumbura claimed by H. Setuwa and others, the Jara-ela ; on the east and south by the Jara-ela ; on the west by Pahalakumbura claimed by Piramanage Sobana, Pahalakumbura claimed by H. Setuwa, and others.

## IV.—Preliminary plan 16,150.

Lot.	Name of Land.	Extent, A. R. P.
8	Hikgahakumbura	0 0 1.50
9	Ambalama (part of an ambalama)	0 0 0.06
10	Hikgahapillewa	0 0 0.68
11	Hikgahakumbura	0 0 2
12	Pitakadakumbura	0 0 1.75
		0 0 5.99

and bounded as follows : on the north by Pitakadakumbura claimed by H. Setuwa and others, the Jara-ela ; on the east and south by the Jara-ela ; on the west by Hikgahakumbura claimed by V. Sobana and others Pitakadakumbura claimed by H. Setuwa and others.

## V.—Preliminary plan 16,150.

Lot.	Name of Land.	Extent, A. R. P.
14	Bakmigahakumbura	0 0 7.75

and bounded as follows : on the north by Bakmigahakumbura claimed by K. Saradiya and others ; on the east by the Jara-ela ; on the south by the Jara-ela, Bakmigahakumbura claimed by the Ceylon Government Railway ; on the west by Bakmigahakumbura claimed by K. Saradiya and others.

## VI.—Preliminary plan 16,150.

Lot.	Name of Land.	Extent, A. R. P.
16	Nitulitiawekumbura	0 0 2.37
17	Do.	0 0 10.25
		0 0 12.62

and bounded as follows : on the north by Nitulitiawekumbura claimed by P. Siriya ; on the east and south by the Jara-ela ; on the west by the Jara-ela, Nitulitiawekumbura claimed by P. Siriya.

L. L. HUNTER,  
Special Officer.

May 17, 1924.

**Matale S. O. No. 132.****Order under Section 4, Sub-section (1), of "The Waste Lands Ordinances of 1897, 1899, 1900, and 1903."**

In the matter of the lands commonly called or known as Walpolagederawattehenyaya and Walpolalandehena, situate in the village of Moragaspitiya, in the Udu oda Udasiya pattu of the Matale north division of the Matale District, in the Central Province, and of "The Waste Lands Ordinances of 1897, 1899, 1900, and 1903."

WHEREAS in pursuance of section 1 of the said Ordinances it was duly declared and notified on the 5th day of August, 1921, that if no claim to the lands commonly called or known as Walpolagederawattehenyaya and Walpolalandehena, situate in the village of Moragaspitiya, in the Udu goda Udasiya pattu of the Matale north division of the Matale District, in the Central Province, containing in extent 4 acres 3 roods and 15 perches, and shown as lots 212A and 225A in block survey preliminary plan 33 and in the annexed diagram, was made to Mungo Tennent Archibald, Special Officer appointed under section 28 of the said Ordinances, within the period of three months from the date specified in the said notice, such lands would be declared the property of the Crown, and dealt with on account of the Crown (*vide* Notice No. 7,928):

And whereas Don Adrian de Silva Tudawe made claim thereto, and Maxwell MacLagan Wedderburn, Special Officer appointed under section 28 of the said Ordinances, made due inquiry into such claim; and whereas the said claimant and Maxwell MacLagan Wedderburn, one of the aforesaid Special Officers, came to an agreement in writing dated the 20th day of October, 1922, concerning the said lands, under section 4, sub-section (1), of the said Ordinances, whereby it was agreed that the said claimant should be declared the purchaser of the said lands, upon payment on or before the 20th day of December, 1922, to the Settlement Officer, of a sum of Rupees Eighty only (Rs. 80), as the purchase amount of the said lands; and whereas the said amount has been duly paid by the said claimant, he is hereby, in pursuance of the agreement aforementioned, declared to be the purchaser of the said lands, as more fully described herein below.

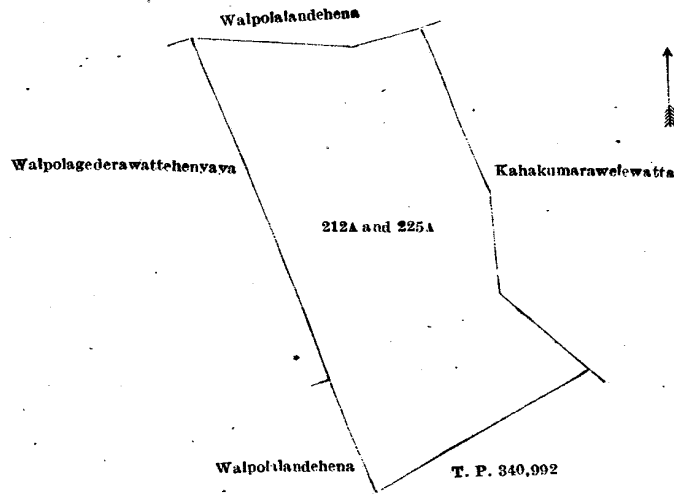
*Description of the Lands referred to.*

The following lots situate in the village of Moragaspitiya, in the Udu goda Udasiya pattu of the Matale north division of the Matale District, in the Central Province, as described in the annexed diagram:—

## Block survey preliminary plan 33.

Lot.	Name of Land.	Extent, A. R. P.
212A ..	Walpolagederawattehenyaya ..	3 2 12
225A ..	Walpolalandehena ..	1 1 3
		4 3 15

and bounded as follows: on the north by Walpolalandehena sold to Ehelapola Udawalawwe Dissanayake Bandaralage Heen Banda, Registrar of Tolambugolla, and another under the Waste Lands Ordinances; on the east by Kahakumarawelewatta claimed by G. A. de Silva, T. P. 340,992; on the south by T. P. 340,992, Walpolalandehena sold to Tikiri Banda Seneviratne under the Waste Lands Ordinances; on the west by Walpolalandehena sold to Tikiri Banda Seneviratne under the Waste Lands Ordinances, Walpolagederawattehenyaya sold to Tikiri Banda Seneviratne under the Waste Lands Ordinances.



Surveyor-General's Office,  
Colombo, October 24, 1923.

Scale of 4 Chains to an Inch.  
February 2, 1924.

M. T. ARCHIBALD,  
Special Officer.

C. H. VINCE,  
for Acting Surveyor-General.

**Matale S. O. No. 133.****Order under Section 4 Sub-section (1), of "The Waste Lands Ordinances of 1897, 1899, 1900, and 1903," declaring Land to be Crown Property.**

In the matter of the lands commonly called or known as Parayayehena, Welihenepillewa (reservation for oya), &c., situate in the village of Moragaspitiya, in the Udu goda Udasiya pattu of the Matale north division of the Matale District, in the Central Province, and of "The Waste Lands Ordinances of 1897, 1899, 1900, and 1903."

WHEREAS in pursuance of section 1 of the said Ordinances it was duly notified on the 5th day of August, 1921, that if no claim to the lands commonly called or known as Parayayehena, Welihenepillewa (reservation for oya), &c., situate in the village of Moragaspitiya, in the Udu goda Udasiya pattu of the Matale north division of the Matale District, in the Central Province, containing in extent 42 acres 2 roods and 23 perches, and shown as lots 19, 49, 170, 213, 214, 220, 221, 222, 222½, 223, 224, 179, 216, 219, 273, 275, 286, 137, 253, 300, and 304 in block survey preliminary plan 33 and in the annexed diagrams, was made to Mungo Tennent Archibald, Special Officer appointed under section 28 of the said Ordinances, within the period of three months from the date specified in such notice, such lands would be declared the property of the Crown, and dealt with on account of the Crown (*vide* Notice No. 7,928):

And whereas (1) Tikiri Banda Seneviratne made claim to the above-mentioned lot 219; and whereas (2) Loku Banda Dullewe, (3) David Walter Dullewe, (4) Dullewe Wegodapola Loku Kumarihamy, and (5) Tikiri Kumarihamy Dullewe made claim to the above-mentioned lots 19, 49, 170, 213, 214, 220, 221, 222, 222½, 223, 224, 179, 216, 219, 273, 275, 286, 137, 253, 300, and 304; and whereas Senarat Banda Molagoda as the duly appointed attorney of (6) Tikiri Banda Dullewe, and (7) Chinta Kumarihamy made claim to the above-mentioned lots 19, 49, 170, 213, 214, 220, 221, 222, 222½, 223, 224, 179, 216, 219, 273, 275, 286, 137, 253, 300, and 304; and whereas (8) Ehelapola Madduma Banda Seneviratne made claim to the above-mentioned lots 19, 49, 170, 213, 214, 220, 221, 222, 222½, 223, 224, 179, 216, 219, 273, 275, 286, 137, 253, 300, and 304; and whereas (9) Tikiri Banda Kobbekaduwe as the duly appointed attorney of Sangamitta Dullewe Kumarihamy made claim to the above-mentioned lots 19, 49, 170, 213, 214, 220, 221, 222, 222½, 223, 224, 179, 216, 219, 273, 275, 286, 137, 253, 300, and 304; and whereas the said 1st claimant entered into an agreement in writing dated the 20th day of October, 1922, whereby in consideration of being declared the purchaser of (a) 1 acre more or less of lot 219 of the notice and of the block survey preliminary plan 33, now shown as lot 219A on the same plan, upon payment on or before the 20th day of December, 1922, to the Settlement Officer or to the Assistant Government Agent at Matale, of a sum of Rupees Sixteen only (Rs. 16), and (b) 5 acres more or less of lots 212 and 225 of the notice and of the block survey preliminary plan 33, now shown as subdivisional lots 212 and 225 on the same plan, upon payment on or before the 20th day of December, 1922, to the Settlement Officer or to the Assistant Government Agent at Matale, of a sum of Rupees Eighty only (Rs. 80), he withdrew his claim to the above-mentioned lot 219 of this order; and whereas the said 2nd and 3rd claimants having been duly called upon by notices in writing under section 4, sub-section (1) of the said Ordinances, duly served upon them to produce before Maxwell MacLagan Wedderburn, Special Officer appointed under section 28 of the said Ordinances, the evidence and documents upon which they might rely in proof of their claims, did not so appear or produce such evidence and documents; and whereas the said 4th claimant entered into an agreement in writing dated the 24th day and 25th day of October, 1922; and whereas the said 5th claimant entered into an agreement in writing dated the 30th day of October, 1922; and whereas the said 6th claimant entered into an agreement in writing dated the 27th day and 31st day of October, 1922; and whereas the said 7th claimant entered into an agreement in writing dated the 21st day of October, 1922; and whereas the said 8th claimant for himself along with the said 9th claimant as the duly appointed attorney of the said Sangamitta Dullewe Kumarihamy entered into an agreement in writing dated the 20th day of October, 1922, whereby in consideration of the said 4th, 5th, 6th, 7th, and 8th claimants and the said Sangamitta Dullewe Kumarihamy being declared the purchasers of (a) lots 19, 49, 137, 170, 179, 213, 214, 216, 220, 221, 222, 222½, 223, 224, 253, 286, 300, and 304 of the notice and of the block survey preliminary plan 33, and (b) 17 acres more or less of lot 219 of the notice and of the block survey preliminary plan 33, now shown as subdivisional lot 219 on the same plan, in the following shares, viz. :— $\frac{1}{3}$  to be said 4th claimant,  $\frac{1}{9}$  to the said 5th claimant,  $\frac{1}{3}$  to the said 6th claimant,  $\frac{1}{3}$  to the said 7th claimant,  $\frac{1}{9}$  to the said 8th claimant, and  $\frac{1}{9}$  to the said Sangamitta Dullewe Kumarihamy, upon payment on or before the 20th day of December, 1922, to the Settlement Officer of a sum of Rupees Three hundred and Eighty-four only (Rs. 384), the said 4th, 5th, 6th, 7th, and 8th claimants withdrew their claims, and the said 9th claimant withdrew the claim of the said Sangamitta Dullewe Kumarihamy to the above-mentioned lots 273 and 275 of this order; and whereas it was further agreed that in default of such payment the claim of the said claimants to the said lands in respect of which the said payment was to be made should also be considered to have been withdrawn, and the said lands should be declared to be the property of the Crown; and whereas the said claimants have failed to make the said payment by the due date; and whereas the claim of the said claimants to the said lots 19, 49, 137, 170, 179, 213, 214, 216, 220, 221, 222, 222½, 223, 224, 253, 286, 300, 304, and 219 of this order is considered to have been withdrawn; I, Mungo Tennent Archibald the aforesaid Special Officer, under and by virtue of the powers vested in me in that behalf by section 4 of the said Ordinances, do hereby on this 2nd day of February, 1924, order and declare under section 4, sub-section (1), of the said Ordinances, that the said lands, as more fully described herein below, are the property of the Crown.

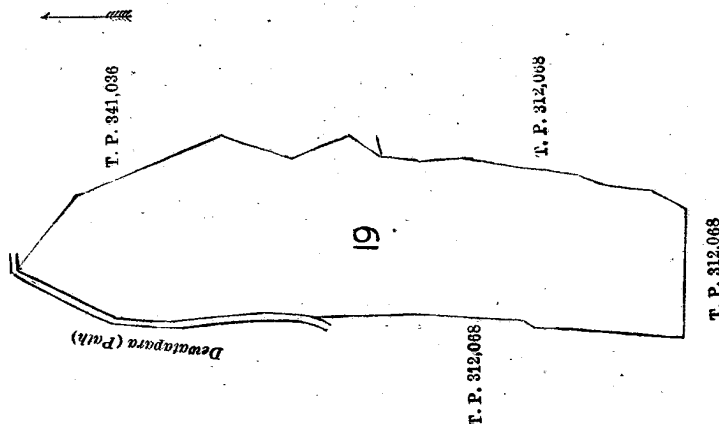
*Description of the Lands referred to.*

The following lots situated in the village of Moragaspiitiya, in the Udugoda Udasiya pattu of the Matale north division of the Matale District, in the Central Province, as described in the annexed diagrams :—

I.—Block survey preliminary plan 33.

Lot.	Name of Land.	Extent, A. R. P.
19	Parayayehéna	4 2 17

and bounded as follows : on the north by Dewatapara (path), T. P. 341,036; on the east by T. P. 341,036, T. P. 312,068; on the south by T. P. 312,068; on the west by T. P. 312,068, Dewatapara (path).



Surveyor-General's Office,  
Colombo, October 24, 1923.

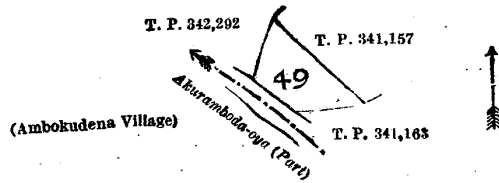
Scale of 4 Chains to an Inch.

C. H. VINCE,  
for Acting Surveyor-General.

II.—Block survey preliminary plan 33.

Lot.	Name of Land.	Extent, A. R. P.
49	Welihenepillewa (reservation for oya)	0 1 4

and bounded as follows : on the north by T. Ps. 342,292 and 341,157; on the east by T. P. 341,157; on the south by T. P. 341,163, part of the Akuramboda-oya (the village limit of Ambokudena); on the west by part of the Akuramboda-oya (the village limit of Ambokudena), T. P. 342,292.



Surveyor-General's Office,  
Colombo, October 24, 1923.

Scale of 4 Chains to an inch.

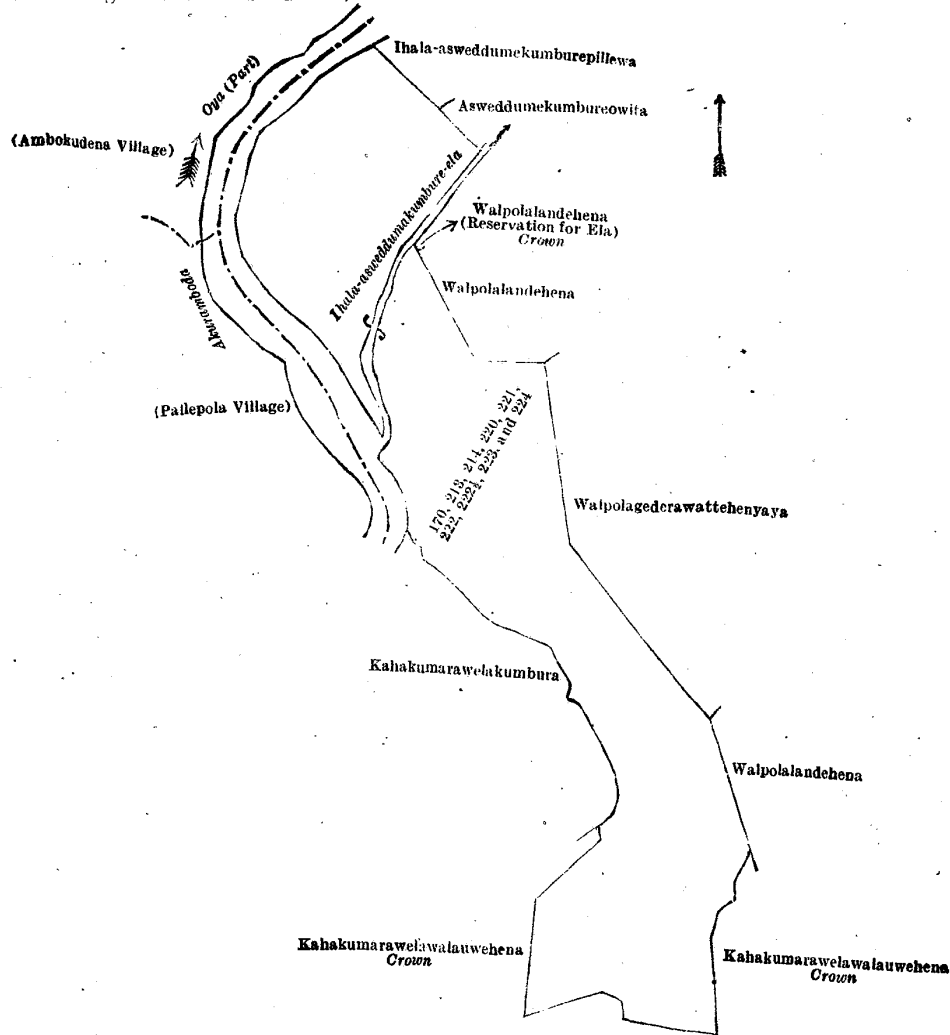
C. H. VINCE,  
for Acting Surveyor-General.

III.—Block survey preliminary plan 33.

Lot.	Name of Land.	Extent, A. R. P.	Lot.	Name of Land.	Extent, A. R. P.
170 ..	Bogahamulahena (reservation for oya)	2 1 26	222 ..	Kahakumarawelewewa (tank)	0 3 17
213 ..	Kahakumarawelapillewehena	0 1 16	222½ ..	Kahakumarawela (ela)	0 0 5
214 ..	Bogahamulahena (reservation for oya)	1 3 31	223 ..	Kahakumarawelakumburepillewehena (reservation for tank bund)	0 1 36
220 ..	Kahakumarawelakumburepillewehena (reservation for tank bund)	0 1 15	224 ..	Kahakumarawelapillewehena	1 2 22
221 ..	Kahakumarawelawalauwehena (reservation for tank bund)	0 0 6			8 0 14

(Exclusive of the ela passing through the lands.)

and bounded as follows : on the north by part of the Akuramboda-oya (the village limit of Ambokudena), Ihala-aswed-dumekumburepillewa (private), Asweddumekumbureowita (private) ; on the east by the Ihala-asweddumakumbura-ela, Walpolalandehena (reservation for ela) to be declared the property of the Crown under the Waste Lands Ordinances, Walpolalandehena sold to Ehelapola Udawalawwe Dissanayake Bandaralage Heen Banda, Registrar of Tolambugolla and another under the Waste Lands Ordinances, Walpolagederawattehenyaya sold to Tikiri Banda Seneviratne under the Waste Lands Ordinances, Walpolalandehena sold to Tikiri Banda Seneviratne under the Waste Lands Ordinances, Kahakumarawelawalauwehena to be declared the property of the Crown under the Waste Lands Ordinances ; on the south by Kahakumarawelawalauwehena to be declared the property of the Crown under the Waste Lands Ordinances ; on the west by Kahakumarawelawalauwehena to be declared the property of the Crown under the Waste Lands Ordinances, Kahakumarawelakumbura claimed by L. B. Dullewa, Korala and others, part of the Akuramboda-oya (the village limit of Pallepola, the village limit of Ambokudena)



Surveyor-General's Office,  
Colombo, October 24, 1923.

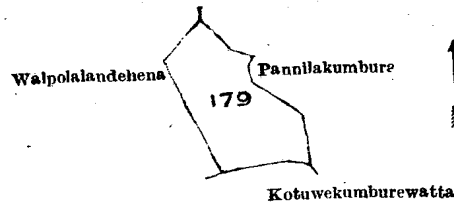
Scale of 4 Chains to an Inch.

C. H. VINCE,  
for Acting Surveyor-General.

## IV.—Block survey preliminary plan 33.

Lot.	Name of Land.	Extent, A. R. P.
179	Polgollewalaupannilakumburepillawahena	0 2 7

and bounded as follows: on the north by Walpolalandehena sold to Ehelapola Udawalauwe Dissanayaka Bandaralage Heen Banda, Registrar of Tolambugolla, and another under the Waste Lands Ordinances, Pannilakumbura (private); on the east by Pannilakumbura (private); on the south by Kotuwekumburewatta claimed by G. A. de Silva; on the west by Walpolalandehena sold to Ehelapola Udawalauwe Dissanayaka Bandaralage Heen Banda, Registrar of Tolambugolla, and another under the Waste Lands Ordinances.



Surveyor-General's Office,  
Colombo, October 24, 1923.

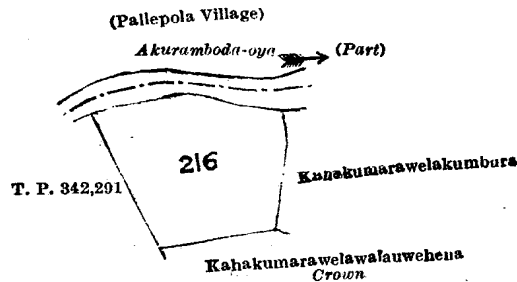
Scale of 4 Chains to an Inch.

C. H. VINCE,  
for Acting Surveyor-General.

## V.—Block survey preliminary plan 33.

Lot.	Name of Land.	Extent, A. R. P.
216	Watteralagewattehena (reservation for oya)	0 3 34

and bounded as follows: on the north by part of the Akuramboda-oya (the village limit of Pallepola); on the east by Kahakumarawelakumbura claimed by L. B. Dullewa, Korala and others; on the south by Kahakumarawelawalauwehena to be declared the property of the Crown under the Waste Lands Ordinances; on the west by T. P. 342,291.



Surveyor-General's Office,  
Colombo, October 24, 1923.

Scale of 4 Chains to an Inch.

C. H. VINCE,  
for Acting Surveyor-General.

## VI.—Block survey preliminary plan 33.

Lot.	Name of Land.	Extent, A. R. P.
219	Kahakumarawelawalauwehena	17 0 32

and bounded as follows: on the north by Watteralagewattehena (reservation for oya) to be declared the property of the Crown under the Waste Lands Ordinances, Kahakumarawelakumbura claimed by L. B. Dullewa, Korala and others, an ela, Kahakumarawelakumburepillawahena (reservation for tank bund) to be declared the property of the Crown under the Waste Lands Ordinances, Kahakumarawelawalauwehena (reservation for tank bund) to be declared the property of the Crown under the Waste Lands Ordinances, Kahakumarawelawewa (tank) to be declared the property of the Crown under the Waste Lands Ordinances, T. P. 340,992; on the east by Palupelehena alias Alutwattehena claimed by L. B. Dullewa, Korala and others, Kahakumarawelawalauwehena (reservation for road) to be declared the property of the Crown under the Waste Lands Ordinances; on the south by T. P. 340,985, Kahakumarawelawalauwehena sold to Alutwewegedera Ukkurala and others under the Waste Lands Ordinances, Kahakumarawelawalauwehena sold to Tikiri Banda Seneviratne under the Waste Lands Ordinances, T. P. 341,023, T. P. 340,987; on the west by the village limit of Paranagama, Watteralagewattehena (T. P. 342,291).

[For Diagram see page 970.]

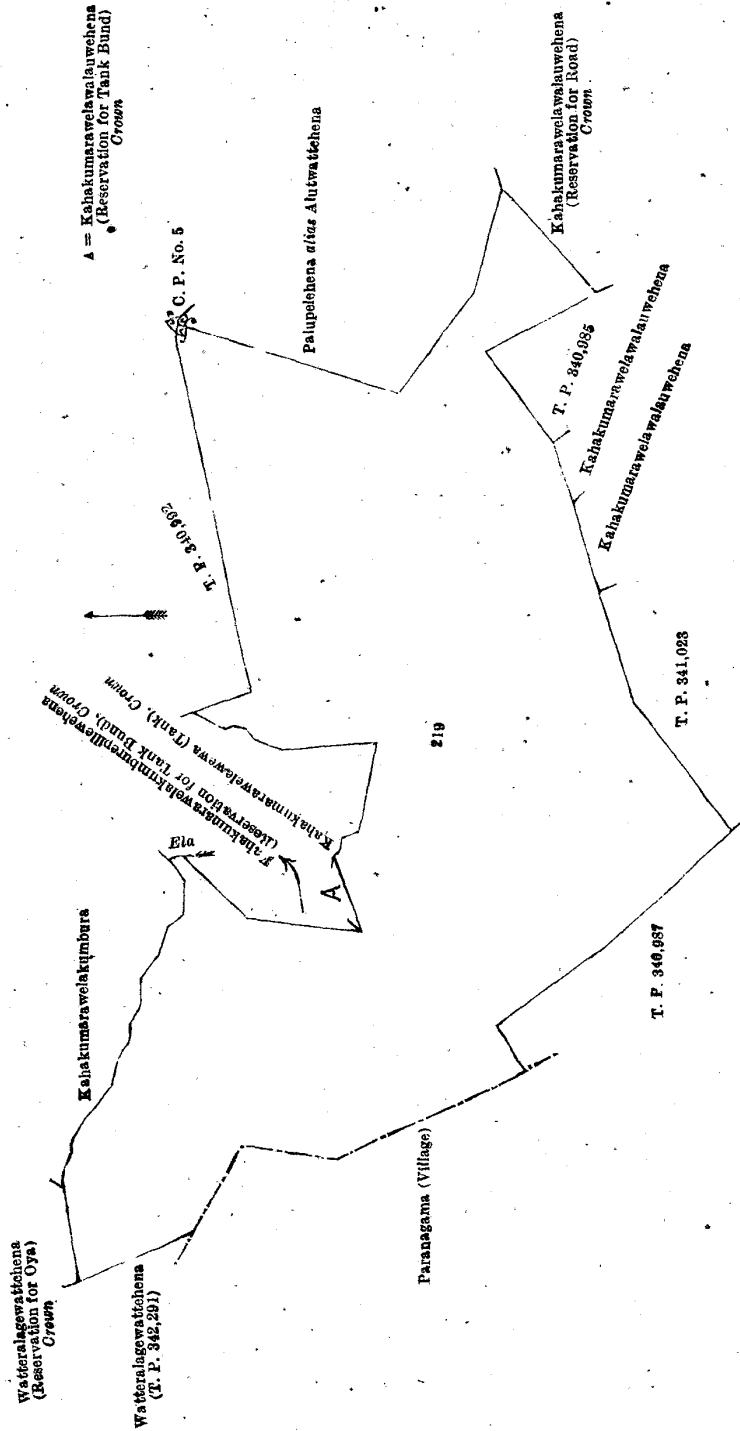
## VII.—Block survey preliminary plan 33.

Lot.	Name of Land.	Extent, A. R. P.
273	Moragahapillewehena alias Ratmalekumburepillawa (reservation for road)	0 1 9
275	Kahakumarawelawalauwehena (do.)	0 0 27

(Exclusive of the road passing through the lands.)

0 1 36

and bounded as follows: on the north by Kahakumarawelawalauwehena to be declared the property of the Crown under the Waste Lands Ordinances, Palupelehena alias Alutwattehena claimed by L. B. Dullewa, Korala and others; on the east by Palupelekumbura (private), Moragahakumbura claimed by Dullewa, Korala, Moragahapillewahena alias Ratuwalekumburepillawa (private); on the south by Moragahapillewahena alias Ratwalekumburepillawa (private), Diyabendimigahamulahena (reservation for road) to be declared the property of the Crown under the Waste Lands Ordinances; on the west by a cart track from Paldeniya to Koholanwela, Mudunapitiyemikanuwemulanehena (reservation for road) to be declared the property of the Crown under the Waste Lands Ordinances, Kahakumarawelawalauwehena to be declared the property of the Crown under the Waste Lands Ordinances.

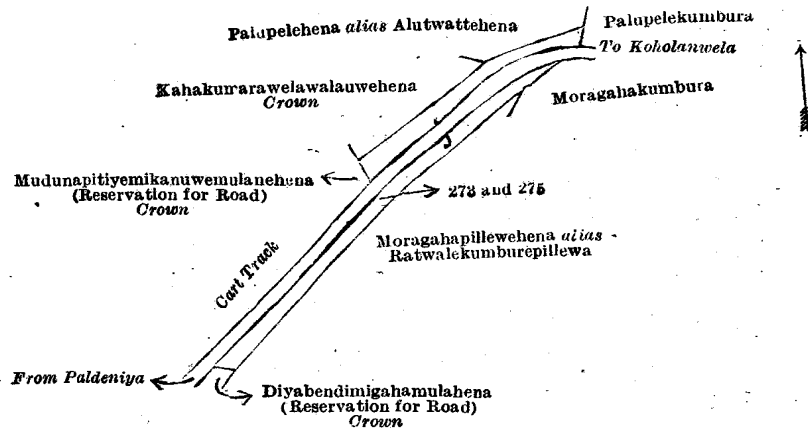


Surveyor-General's Office,  
Colombo, October 24, 1923.

Scale of 4 Chains to an Inch.

C. H. VINCE,  
for Acting Surveyor-General.





Surveyor-General's Office,  
Colombo, October 24, 1923.

Scale of 4 Chains to an Inch.

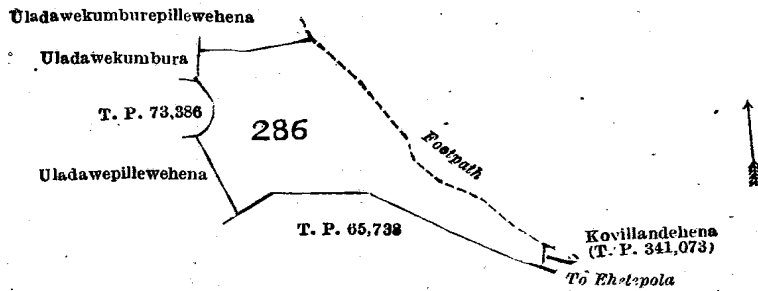
C. H. VINCE,  
for Acting Surveyor-General.

VIII.—Block survey preliminary plan 33.

Lot.	Name of Land.
286	Uladawehena

Extent, A. R. P.  
1 1 27

and bounded as follows : on the north by Uladawekumburepillewehena claimed by Hapugahamulawatta Dingiri Amma, a footpath to Ehelepola ; on the east by a footpath to Ehelepola, Kovillandehena (T. P. 341,073) ; on the south by T. P. 65,738 ; on the west by Uladawepillewehena claimed by Hapugahamulawatta Basnayake Seneviratne Mudiyanseleage Tikiri Banda, T. P. 73,386, Uladawekumbura claimed by Seneviratne Tikiri Banda and others.



Surveyor-General's Office,  
Colombo, October 24, 1923.

Scale of 4 Chains to an Inch.

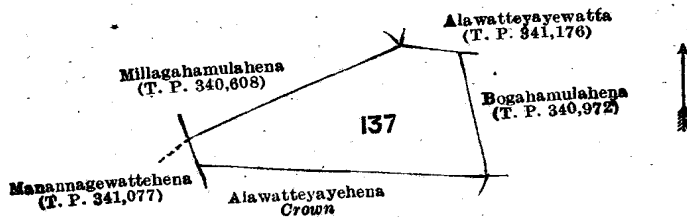
C. H. VINCE,  
for Acting Surveyor-General.

IX.—Block survey preliminary plan 33.

Lot.	Name of Land.
137	Alawatteyayehena

Extent, A. R. P.  
1 0 22

and bounded as follows : on the north by Millagahamulahena (T. P. 340,608), Alawatteyayewatta (T. P. 341,176) ; on the east by Bogahamulahena (T. P. 340,972) ; on the south by Alawatteyayehena belonging to the Crown ; on the west by Manannagewattehena (T. P. 341,077), Millagahamulahena (T. P. 340,608).



Surveyor-General's Office,  
Colombo, February 15, 1921.

Scale of 4 Chains to an Inch.

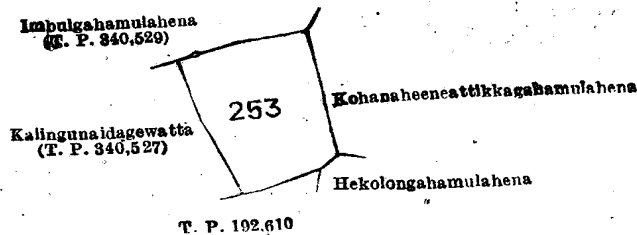
G. K. THORNHILL,  
for Surveyor-General.

X.—Block survey preliminary plan 33.

Lot.	Name of Land.
253	Kalingunaidagehena

Extent, A. R. P.  
0 3 3

and bounded as follows : on the north by Imbulgahamulahena (T. P. 340,529) ; on the east by Kohanaheeneattikkagahamulahena sold by the Crown ; on the south by Hekolangahamulahena sold by the Crown, T. P. 192,610 ; on the west by Kalingunaidagewatta (T. P. 340,527).



Surveyor-General's Office,  
Colombo, February 15, 1921.

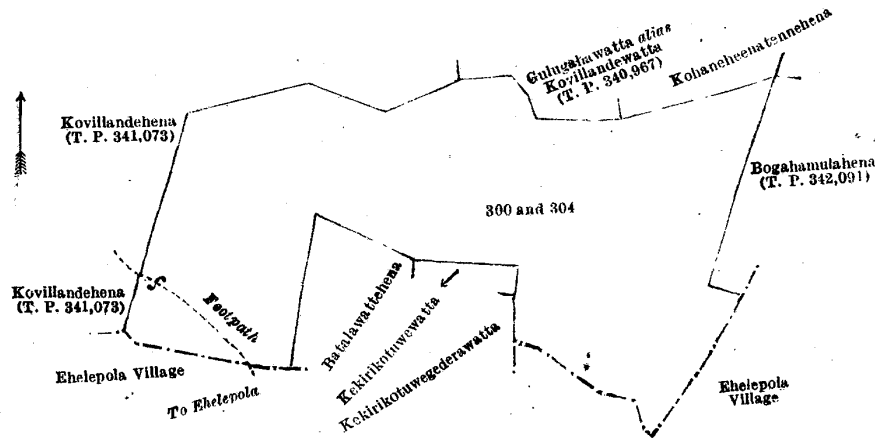
Scale of 4 Chains to an Inch.

G. K. THORNHILL,  
for Surveyor-General.

## XI.—Block survey preliminary plan 33.

Lot.	Name of Land.	Extent, A. R. P.
300	Kovillandehena	6 3 23
304	Do.	0 1 4
(Exclusive of the path passing through the lands.)		7 0 27

and bounded as follows : on the north by Kovillandehena (T. P. 341,073), Gulugahawatta *alias* Kovillandewatta granted at half-improved value (T. P. 340,967), Kohaneheenatenehena sold by the Crown ; on the east by Bogahamulahena (T. P. 342,091), the village limit of Ehelepola ; on the south by the village limit of Ehelepola, Kekirikotuwegederawatta claimed by Nilawagedera Kalu Menika, Kekirikotuwewatta claimed by Aluththevidanelagegedera Hami, Batalawattehena sold by the Crown, the village limit of Ehelepola ; on the west by Kovillandehena (T. P. 341,073).



Surveyor-General's Office,  
Colombo, February 15, 1921.

Scale of 4 Chains to an Inch.

G. K. THORNHILL,  
for Surveyor-General.

February 2, 1924.

M. T. ARCHIBALD,  
Special Officer.

The consent of His Excellency the Governor has been obtained to the publication of the above order under section 4 (2) of the said Ordinances.

Dated at Colombo, this 17th day of July, 1924.

B. BELLETH,  
for Colonial Secretary.

## Matale S. O. No. 134.

## Order under Section 4, Sub-section (1), of "The Waste Lands Ordinances of 1897, 1899, 1900, and 1903."

In the matter of the lands commonly called or known as Walpolagederawattehenyaya and Walpolalandehena, situate in the village of Moragaspitiya, in the Udugoda Udasiya pattu of the matale north Division of the Matale District, in the Central Province, and of "The Waste Lands Ordinances of 1897, 1899, 1900, and 1903."

WHEREAS in pursuance of section 1 of the said Ordinances it was duly declared and notified on the 5th day of August, 1921, that if no claim to the lands commonly called or known as Walpolagederawattehenyaya and Walpolalandehena, situate in the village of Moragaspitiya, in the Udugoda Udasiya pattu of the Matale north Division of the Matale District, in the Central Province, containing in extent 4 acres 3 roods and 32 perches, and shown as lots 212 and 225 in block survey preliminary plan 33 and in the annexed diagram, was made to Mungo Tennent Archibald, Special Officer appointed under section 28 of the said Ordinances, within the period of three months from the date specified in the said notice, such lands would be declared the property of the Crown, and dealt with on account of the Crown (*vide* Notice No. 7,928) :

And whereas Tikiri Banda Seneviratne made claim thereto, and Maxwell MacLagan Wedderburn, Special Officer appointed under section 28 of the said Ordinances, made due inquiry into such claim ; and whereas the said claimant and Maxwell MacLagan Wedderburn, one of the aforesaid Special Officers, came to an agreement in writing dated the 20th day of October, 1922, concerning the the said lands, under section 4, sub-section (1), of the said Ordinances, whereby it was agreed that the said claimant should be declared the purchaser of the said lands, upon payment on or before the 20th day of December, 1922, to the Assistant Government Agent at Matale, or to the Settlement Officer, of a sum of Rupees Eighty only (Rs. 80), as the purchase amount of the said lands ; and whereas the said amount has been duly paid by the said claimant, he is hereby, in pursuance of the agreement aforementioned, declare to be the purchaser of the said lands, as more fully described herein below.

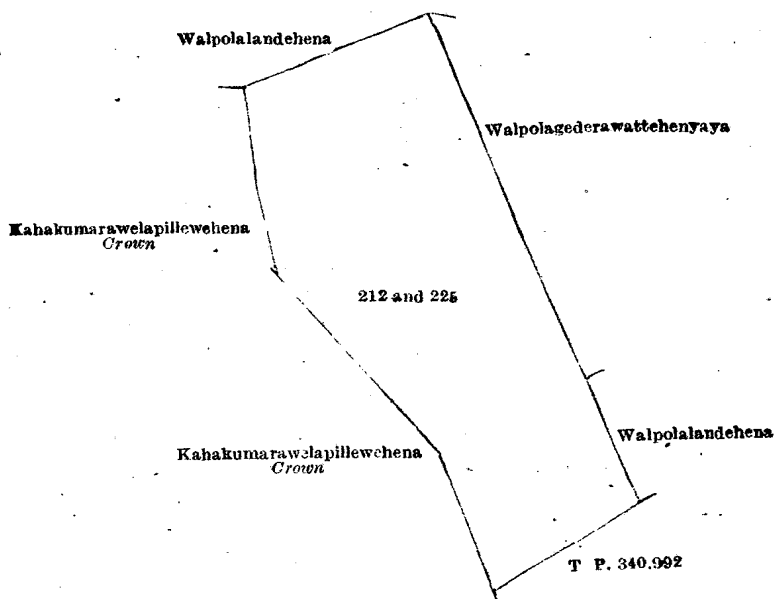
## Description of the Lands referred to.

The following lots situate in the village of Moragaspitiya, in the Udugoda Udasiya pattu of the Matale north division of the Matale District, in the Central Province, as described in the annexed diagram :—

## Block survey preliminary plan 33.

Lot.	Name of Land.	Extent, A. R. P.
212	Walpolagederawattehenyaya	3 3 20
225	Walpolalandehena	1 0 12
		4 3 32

and bounded as follows : on the north by Walpolalandehena sold to Ehelepola Udawalaawe Dissanayake Bandaralage Heen Banda Registrar, of Tolambugolla, and another under the Waste Lands Ordinances, Walpolagederawattehenyaya sold to Don Adrian de Silva Tudawe under the Waste Lands Ordinances ; on the east by Walpolagederawattehenyaya sold to Don Adrian de Silva Tudawe under the Waste Lands Ordinances ; Walpolalandehena sold to Don Adrian de Silva Tudawe under the Waste Lands Ordinances ; on the south by T. P. 340,992, Kahakumarawelapillewahena to be declared the property of the Crown under the Waste Lands Ordinances ; on the west by Kahakumarawelapillewehena to be declared the property of the Crown under the Waste Lands Ordinances.



Surveyor-General's Office,  
Colombo, October 24, 1923.

Scale of 4 Chains to an Inch.

C. H. VINCE,  
for Acting Surveyor-General.

February 2, 1924.

M. T. ARCHIBALD,  
Special Officer.

#### Matale S. O. No. 135.

##### Order under Section 4, Sub-section (1), of "The Waste Lands Ordinances of 1897, 1899, 1900, and 1903."

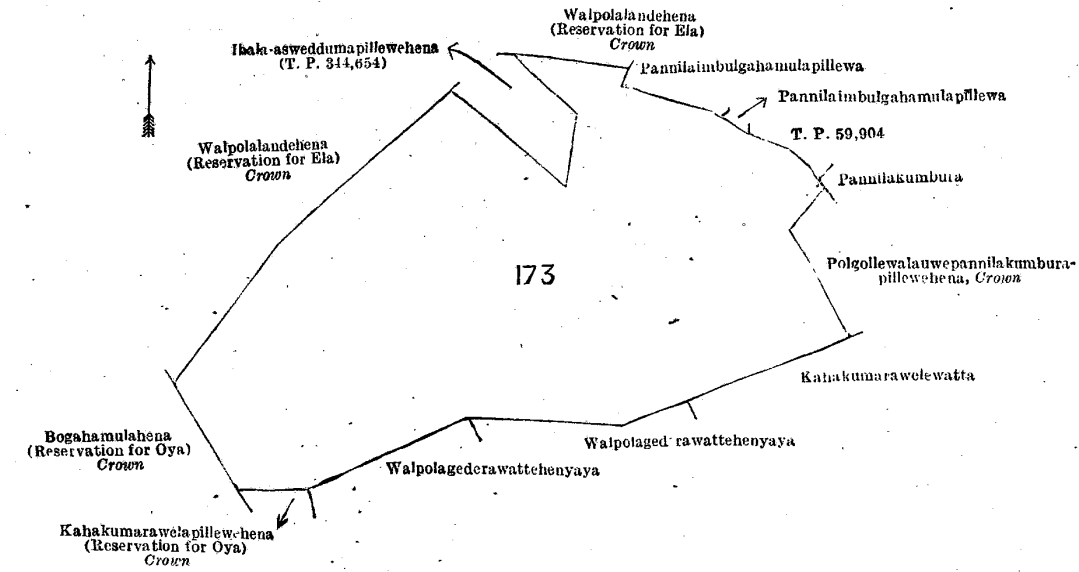
In the matter of the land commonly called or known as Walpolalandehena, situate in the village of Moragaspiya, in the Udugoda Udasiya pattu of the Matale north division of the Matale District, in the Central Province, and of "The Waste Lands Ordinances of 1897, 1899, 1900, and 1903."

WHEREAS in pursuance of section 1 of the said Ordinances it was duly declared and notified on the 5th day of August, 1921, that if no claim to the land commonly called or known as Walpolalandehena, situate in the village of Moragaspiya, in the Udugoda Udasiya pattu of the Matale north division of the Matale District, in the Central Province, containing in extent 9 acres and 26 perches, and shown as lot 173 in block survey preliminary plan 33 and in the annexed diagram, was made to Mungo Tennent Archibald, Special Officer appointed under section 28 of the said Ordinances, within the period of three months from the date specified in the said notice, such land would be declared the property of the Crown, and dealt with on account of the Crown (*vide* Notice No. 7,928):

And whereas (1) Ehelapola Udawalawwe Dissanayaka Bandaralage Heen Banda and (2) Udawalawwe Loku Bandara made claim thereto, and Maxwell MacLagan Wedderburn, Special Officer appointed under section 28 of the said Ordinances, made due inquiry into such claim; and whereas the said 1st and 2nd claimants and Maxwell MacLagan Wedderburn, one of the aforesaid Special Officers, came to an agreement in writing dated the 20th day of October, 1922, concerning the said land, under section 4, sub-section (1), of the said Ordinances, whereby it was agreed that the said 1st and 2nd claimants should be declared the purchasers of the said land, upon payment on or before the 20th day of December, 1922, to the Assistant Government Agent at Matale, of a sum of Rupees One hundred and Fifty only (Rs. 150), as the purchase amount of the said land; and whereas the said amount has been duly paid by the said 1st and 2nd claimants, they are hereby, in pursuance of the agreement aforementioned, declared to be the purchasers of the said land, as more fully described herein below.

##### *Description of the Land referred to.*

The land commonly called or known as Walpolalandehena, situate, in the village of Moragaspiya, in the Udugoda Udasiya pattu of the Matale north division of the Matale District, in the Central Province, containing in extent 9 acres and 26 perches, shown as lot 173 in block survey preliminary plan 33 and in the annexed diagram; and bounded as follows: on the north by Walpolalandehena (reservation for ela) to be declared the property of the Crown under the Waste Lands Ordinances, Ihala-asweddumapillewehena (T. P. 344,654), Walpolalandehena (reservation for ela) to be declared the property of the Crown under the Waste Lands Ordinances, Pannilaimbulgahamulapillewa (private), T. P. 59,904; on the east by T. P. 59,904, Pannilakumbura (private), Polgollewawwepannilakumburapillewehena to be declared the property of the Crown under the Waste Lands Ordinances, Kahakumarawelawatta claimed by G. A. de Silva; on the south by Kahakumburawelawatta claimed by G. A. de Silva, Walpolagederawattehenyaya sold to Don Adrian de Silva Tudawe under the Waste Lands Ordinances, Walpolagederawattehenyaya sold to Tikiri Banda Seneviratne under the Waste Lands Ordinances, Kahakumarawelapillewehena to be declared the property of the Crown under the Waste Lands Ordinances; on the west by Bogahamulahena (reservation for oya) to be declared the property of the Crown under the Waste Lands Ordinances, Walpolalandehena (reservation for ela) to be declared the property of the Crown under the Waste Lands Ordinances.



Surveyor-General's Office,  
Colombo, October 24, 1923.

Scale of 4 Chains to an Inch.

C. H. VINCE,  
for Acting Surveyor-General.

February 2, 1924.

M. T. ARCHIBALD,  
Special Officer.

Matale S. O. No. 136.

Order under Section 4, Sub-section (1), of "The Waste Lands Ordinances of 1897, 1899, 1900, and 1903."

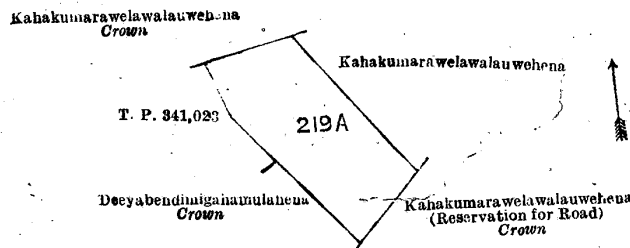
In the matter of the land commonly called or known as Kahakumarawelawalauwehena, situate in the village of Moragaspiya, in the Udugoda Udasiya pattu of the Matale north division of the Matale District, in the Central Province, and of "The Waste Lands Ordinances of 1897, 1899, 1900 and 1903."

WHEREAS in pursuance of section 1 of the said Ordinances it was duly declared and notified on the 5th day of August, 1921, that if no claim to the land commonly called or known as Kahakumarawelawalauwehena, situate in the village of Moragaspiya, in the Udugoda Udasiya pattu of the Matale north division of the Matale District, in the Central Province, containing in extent 1 acre and 16 perches, and shown as lot 219A in block survey preliminary plan 33 and in the annexed diagram, was made to Mungo Tennent Archibald, Special Officer appointed under section 28 of the said Ordinances, within the period of three months from the date specified in the said notice, such land would be declared the property of the Crown, and dealt with on account of the Crown (*vide* Notice No. 7,928):

And whereas Tikiri Banda Seneviratne made claim thereto, and Maxwell MacLagan Wedderburn, Special Officer appointed under section 28 of the said Ordinances, made due inquiry into such claim; and whereas the said claimant and Maxwell MacLagan Wedderburn, one of the aforesaid Special Officers, came to an agreement in writing dated the 20th day of October, 1922, concerning the said land, under section 4, sub-section (1), of the said Ordinances, whereby it was agreed that the said claimant should be declared the purchaser of the said land, upon payment on or before the 20th day of December, 1922, to the Assistant Government Agent at Matale or to the Settlement Officer, of a sum of Rupees Sixteen only (Rs. 16), as the purchase amount of the said land; and whereas the said amount has been duly paid by the said claimant, he is hereby, in pursuance of the agreement aforementioned, declare to be the purchaser of the said land, as more fully described herein below.

Description of the Land referred to.

The land commonly called or known as Kahakumarawelawalauwehena, situate in the village of Moragaspiya, in the Udugoda Udasiya pattu of the Matale north division of the Matale District, in the Central Province, containing in extent 1 acre and 16 perches, shown as lot 219A in block survey preliminary plan 33 and in the annexed diagram; and bounded as follows: on the north Kahakumarawelawalauwehena to be declared the property of the Crown under Waste Lands Ordinances; on the east by Kahakumarawelawalauwehena sold to Alutwegedera Ukkurala and others under the Waste Lands Ordinances, Kahakumarawelawalauwehena (reservation for road) to be declared the property of the Crown under the Waste Lands Ordinances; on the south by Kahakumarawelawalauwehena (reservation for road) to be declared the property of the Crown under the Waste Lands Ordinances, Deeyabendimigahamulahena belonging to the Crown; on the west by Deeyabendimigahamulahena belonging to the Crown, T. P. 341,023.



Surveyor-General's Office,  
Colombo, October 24, 1923.

Scale of 4 Chains to an Inch.

C. H. VINCE,  
for Acting Surveyor-General.

February 2, 1924.

M. T. ARCHIBALD,  
Special Officer.

**Order under Section 2 of "The Waste Lands Ordinances of 1897, 1899, 1900, and 1903,"  
declaring Land to be Crown Property.**

In the matter of the lands commonly called and known as Kiritetiwaladeniya and Nawinneagalamera, situate in the village of Atigala in Meda pattuwa of Hewagam korale, in the Colombo District of the Western Province, and of "The Waste Lands Ordinances of 1897, 1899, 1900, and 1903."

THE notice required by section 1 of "The Waste Lands Ordinances of 1897, 1899, 1900, and 1903," having been duly published in manner prescribed by that section in respect of the above-named lands (*vide* Notice No. 8,503), and no claim having been made to the said lands or to any interest therein within the period of three months from the date specified in the said notice, I, Paikiasothy Saravanamuttu, Additional Assistant Government Agent, Colombo District, under and by virtue of the powers vested in me in that behalf by section 2 of the said Ordinances, do hereby on this 2nd day of May, 1924, order and declare that the said lands as more fully described herein below, situate in the village of Atigala in Meda pattuwa of Hewagam korale, in the Colombo District of the Western Province, and shown as lots 1 and 2 in preliminary plan 17,892, and containing in extent 14 acres 2 roods and 26 perches, the property of the Crown.

*Description of the Lands referred to.*

The following lots situated in Atigala in Meda pattuwa of Hewagam korale, in the Colombo District of the Western Province.

Lot.	Name of Land.	Preliminary plan 17,892.	Extent, A. R. P.
1	Kiritetiwaladeniya		10 2 10
2	Nawinneagalamera		4 0 16
			14 2 26

and bounded as follows: on the north by Batayakumburedeniya Crown reservation (P. P. 17,757/5) and Barawadeniya claimed by the Crown; east by Pussweli-oya; south by Heen-ela and Nawinna-ela; and west by Barawadeniya claimed by the Crown, land depicted in T. P. 319,883 and Batayakumburelanda claimed by the Crown (P. P. 17,757/4).

P. SARAVANAMUTTU,  
Additional Assistant Government Agent.

May 2, 1924.

**Order under Section 2 of "The Waste Lands Ordinances of 1897, 1899, 1900, and 1903,"  
declaring Land to be Crown Property.**

In the matter of the land commonly called or known as Naingalakele (reservation for Gansabhawa road), situate in the village of Kitulwala in Yatigaha pattuwa of Hapitigam korale, in the Negombo District of the Western Province, and of "The Waste Lands Ordinances of 1897, 1899, 1900, and 1903."

THE notice required by section 1 of "The Waste Lands Ordinances of 1897, 1899, 1900, and 1903," having been duly published in manner prescribed by that section in respect of the above-named land (*vide* Notice No. 8,505), and no claim having been made to the said land or to any interest therein within the period of three months from the date specified in the said notice, I, Roger Herbert Whitehorn, Assistant Government Agent, Colombo and Negombo Districts, under and by virtue of the powers vested in me in that behalf by section 2 of the said Ordinances, do hereby on this 2nd day of May, 1924, order and declare that the said land, as more fully described herein below, situate in the village of Kitulwala in Yatigaha pattuwa of Hapitigam korale, in the Negombo District of the Western Province, and shown as lot 3 in preliminary plan 18,132, and containing in extent about 20 perches, the property of the Crown.

*Description of the Land referred to.*

The following lot situated in the village of Kitulwala in Yatigaha pattuwa of Hapitigam korale, in the Negombo District of the Western Province.

Lot.	Name of Land.	Preliminary plan 18,132.	Extent, A. R. P.
3	Naingalakele, reservation for Gansabhawa road		0 0 20

and bounded as follows: on the north by Naingalakele Crown reservation P. P. 15,709/6,166; east by Naingalakele claimed by the Crown P. P. 18,132/2 and Naingalakele Crown reservation P. P. 18,132/6; south by Naingalakele Crown reservation P. P. 15,342/4,961; and on the west by the road from Negombo to Kotadeniyawa.

R. H. WHITEHORN,  
Assistant Government Agent.

May 2, 1924.

**Order under Section 4, Sub-section (1), of "The Waste Lands Ordinances of 1897, 1899, 1900, and 1903,"  
declaring Land to be Crown Property.**

In the matter of the lands commonly called or known as Kallunda and Kallunda (reservation along the road), situate in the village of Navali, in Valikamam West division of the Jaffna District, in the Northern Province, and of "The Waste Lands Ordinances of 1897, 1899, 1900, and 1903."

WHEREAS in pursuance of section 1 of the said Ordinances it was duly notified on the 26th day of October, 1923, that if no claim to the lands commonly called or known as Kallunda and Kallunda (reservation along the road), situate in the village of Navali, in Valikamam West division of the Jaffna District, in the Northern Province, containing in extent 22 acres 3 roods and 16 perches, and shown as lots 1, 2, 3, and 4 in preliminary plan 6,004, was made to the Government Agent, Northern Province, within the period of three months from the date specified in such notice, such lands would be declared the property of the Crown, and dealt with on account of the Crown (*vide* Notice No. 8,457):

And whereas (1) Kanther Kanapathypillai and (2) Vythilingam Ratnam, made claim thereto; and whereas the said 1st claimant has withdrawn his claim to the said lands; and whereas the said 2nd claimant having been duly called upon by me by a notice in writing under section 4, sub-section (1), of the said Ordinances, duly served upon him to produce before me the evidence and documents upon which he may rely in proof of his claim, and not having so appeared or produced such evidence and documents, I, Louis William Conrad Schrader, Government Agent, Northern Province, under and by virtue of the powers vested in me in that behalf by section 4 of the said Ordinances, do hereby on this 17th day of June, 1924, order and declare under section 4, sub-section (1), of the said Ordinances, that the said lands as more fully described herein below, are the property of the Crown.

*Description of the Lands referred to.*

The following lots situated in the village of Navali, in Valikamam West division of the Jaffna District, in the Northern Province:—

Lot.	Name of Land.	Preliminary plan 6,004.	Extent, A. R. P.
1	Kallunda	.. .. .	2 1 3
2	Do.	.. .. .	11 3 30
3	Do.	.. .. .	8 1 21
4	Do. (reservation along the road)	.. .. .	0 1 2
			22 3 16

and bounded as follows: on the north by the road from Karaitivu to Jaffna, Kallunda claimed by C. Tambiah, Kallunda claimed by M. Suppiah, Kallunda claimed by M. Nagalingam, Kallunda claimed by Paruwati, wife of Suppiah, Kallunda claimed by N. Arunasalam, Kallunda claimed by Annappillai, daughter of Kanapathy, Kallunda claimed by Mrs. Chellacutty, Kallunda claimed by C. Nagalingam, Kallunda claimed by K. Sellamuttu, the road from Karaitivu to Jaffna: on the east by the village limit of Anaikoddi; on the south and west by Kallunda claimed by the Crown.

L. W. C. SCHRADER,  
Government Agent.  
June 17, 1924.

**Order under Section 4, Sub-section (1), of "The Waste Lands Ordinances of 1897, 1899, 1900, and 1903,"  
declaring Land to be Crown Property.**

In the matter of the land commonly called or known as Ovaipulam, situate in the village of Achchuveli, in Valikamam East division of the Jaffna District, in the Northern Province, and of "The Waste Lands Ordinances of 1897, 1899, 1900, and 1903."

WHEREAS in pursuance of section 1 of the said Ordinances it was duly notified on the 24th day of August, 1923, that if no claim to the land commonly called or known as Ovaipulam, situate in the village of Achchuveli, in Valikamam East division of the Jaffna District, in the Northern Province, containing in extent 6 acres 2 roods and 15 perches, and shown as lot 1 in preliminary plan 5,212, was made to the Government Agent, Northern Province, within the period of three months from the date specified in such notice, such land would be declared the property of the Crown (*vide* Notice No. 8,405):

And whereas Sivaramalingam Marimuttu Vattiyar made claim thereto; and whereas the said claimant has withdrawn his claim to the said land, I, Louis William Conrad Schrader, Government Agent, Northern Province, under and by virtue of the powers vested in me in that behalf by section 4 of the said Ordinances 1 of 1899, as amended by 5 of 1900, do hereby on this 20th day of June, 1924, order and declare under section 4, sub-section (1), of the said Ordinances, that the said land, as more fully described herein below, is the property of the Crown.

*Description of the Land referred to.*

The land commonly called or known as Ovaipulam, situated in the village of Achchuveli, in Valikamam East division of the Jaffna District, in the Northern Province, containing in extent 6 acres 2 roods and 15 perches, and shown as lot 1 in preliminary plan 5,212; and bounded as follows: on the north and east by the village limit of Avarankal; on the south by lot 2 in preliminary plan 5,212, Motankalady claimed by S. Thamotherampillai; on the west by the boundary limit of Valikamam North division.

L. W. C. SCHRADER,  
Government Agent.  
June 20, 1924.

**PRELIMINARY NOTICES.****Nuwara Eliya Notice No. 8,654.****Notice under "The Waste Lands Ordinances of 1897, 1899, 1900, and 1903."**

TAKE notice that unless within three months from August 15, 1924, the persons, if any, who claim any interest in the land hereinafter mentioned appear before the Assistant Government Agent of Nuwara Eliya, at his office in Nuwara Eliya, and make claim in person or in writing to the said land or to some interest therein:

Such Assistant Government Agent, in pursuance of the powers in him vested by Ordinance No. 1 of 1897, will under declare by writing his hand that the said land to which no claim has been made, is the property of the Crown.

E. T. DYSON,  
Assistant Government Agent.

NOTE.—(1) A claim to a right of way over the said land is a claim to an interest in the land.

(2) Further information in respect of this land can be obtained from the Assistant Government Agent, Nuwara Eliya, and plan of it from the Surveyor-General.

*Description of the Land referred to.*

The following lot situated in the village Udagama in Medapane korale of Kotmale division, in the Nuwara Eliya District of the Central Province:—

Lot.	Name of Land.	Preliminary plan 7,621.	Extent, A. R. P.
1	Hinnakepatana <i>alias</i> Wickramayagalahena	.. .. .	5 0 13

and bounded as follows: on the north by lands claimed on title plans 123,131 and 126,796; on the east by land claimed on title plan 123,134; on the south by Mala-dola and Hinnakepatana said to be Crown; on the west by the land claimed on title plan 123,133 and title plan Nos. 123,132 and 123,127.

**Anuradhapura Notice No. 8,655.****Notice under "The Waste Lands Ordinances of 1897, 1899, 1900, and 1903."**

TAKE notice that unless within three months from August 15, 1924, the persons, if any, who claim any interest in the lands hereinafter mentioned or in any one or more of such lands or to some interest therein make claim in person or in writing to the said lands or any of them or to some interest therein to L. L. Hunter, Esq., Special Officer appointed under section 28 of "The Waste Lands Ordinances of 1897, 1899, 1900, and 1903," at his office at Colombo :

Such Special Officer, in pursuance of the powers vested in him by the said Ordinances, will declare by writing under his hand that the said lands, or such of them as to which no claim has been made, are the property of the Crown.

L. L. HUNTER,  
Special Officer.

NOTE.—A claim to a right of way over the said lands or any of them is a claim to an interest in the land or lands.

*Description of the Lands referred to.*

The following lots situate in the village of Potana, in the Moragaswewa tulana of the Sinhala pattu of the Tamankaduwa palata of the North-Central Province :—

## Inset No. 13 to topo preliminary plan 9.

Lot.	Name of Land.	Extent, A. R. P.	Lot.	Name of Land.	Extent, A. R. P.
310 ..	Kongahakele (cemetery)	0 1 36	313 ..	Pita-ela (stream)	0 0 4
311 ..	Do. (reservation for footpath)	0 0 10			
312 ..	Tisbamba (sanitary reserve)	6 2 19			7 0 29

and bounded as follows : on the north by Minneriyamukalanyaya belonging to the Crown ; on the east by Minneriyamukalanyaya belonging to the Crown ; on the south by Minneriyamukalanyaya belonging to the Crown ; and on the west by Minneriyamukalanyaya belonging to the Crown, Kongahakumbura (private), Kongahawatta (private), Kongahakumbura (private), and Minneriyamukalanyaya belonging to the Crown.

Further information regarding these lands can be obtained from the Settlement Officer, and plans of them from the Surveyor-General.

Anuradhapura S. O. 21—1924.

**Anuradhapura Notice No. 8,656.****Notice under "The Waste Lands Ordinances of 1897, 1899, 1900, and 1903."**

TAKE notice that unless within three months from August 15, 1924, the persons, if any, who claim any interest in the lands hereinafter mentioned or in any or more of such lands or to some interest therein make claim in person or in writing to the said lands or any of them or to some interest therein to L. L. Hunter, Esq., Special Officer appointed under section 28 of "The Waste Lands Ordinances of 1897, 1899, 1900, and 1903," at his office at Colombo :

Such Special Officer, in pursuance of the powers vested in him by the said Ordinances, will declare by writing under his hand that the said lands, or such of them as to which no claim has been made, are the property of the Crown.

L. L. HUNTER,  
Special Officer.

NOTE.—A claim to a right of way over the said lands or any of them is a claim to an interest in the land or lands.

*Description of the Lands referred to.*

The following lots situate in the village of Bendiwewa, in the Topawewa tulana of the Meda pattu of the Tamankaduwa palata, in the North-Central Province :—

## Inset No. 22 of topo preliminary plan 9.

Lot.	Name of Land.	Extent, A. R. P.
478 ..	Bendiwawekanda (tank bund)	0 1 18
479 ..	Wekandepaula (reservation for tank bund)	0 2 27
		1 0 5

and bounded as follows : on the north by Minneriyamukalanyaya belonging to the Crown, Polonnaruwa (ruin area) belonging to the Crown ; on the east by Polonnaruwa (ruin area) belonging to the Crown ; on the south by Polonnaruwa (ruin area) belonging to the Crown, Minneriyamukalanyaya belonging to the Crown, T. P. 260,418, T. P. 260,744, Minneriyamukalanyaya belonging to the Crown ; on the west by Minneriyamukalanyaya belonging to the Crown.

Further information regarding these lands can be obtained from the Settlement Officer, and plans of them from the Surveyor-General.

Anuradhapura S. O. 22—1924.

## LAND SALES IN THE WESTERN PROVINCE.

**No. 3,407, W. P.**—The Government Agent, Western Province, will on Tuesday, October 7, 1924, at 12.30 P.M., at his office in Colombo, put up to auction, for sale or settlement, or will otherwise dispose of, the under-mentioned portions of Crown land, in accordance with the regulations of Government regarding land sales. Twenty-six allotments of land situated in the Hewagam and Hapitigam korale divisions of the Colombo and Negombo Districts of the Western Province.

Advance extract No. 3 of block survey preliminary plan 63. Village—Elamalawala, Udugaha pattu,

Hewagam korale.				
Lot.	Name of Land.	Name of Applicant.	Description.	Extent. A. R. P.
3	Polgaskanda	Hewawasanpuwakpitiyage Podisingha of Kaluaggala and Iddamalagodage Thomis of Elamalawala	Low jungle	2 0 10
Preliminary plan 18,333. Village—Mabula, Udugaha pattu, Hewagam korale.				
1	Godagederalanda	Don Arnolis of Mabula	Chena	8 1 15
2	Do.	Encroachment by T. Juwanis	Garden	1 1 23
3	Higgahawatta	Encroachment by R. Martinu of Welikanna	do.	2 0 35
4	Godagederalanda	Don Jeramias Rupesinghe of Welikanna	Chena	1 0 14
Preliminary plan 18,383. Village—Arukwatta, Meda pattu, Hewagam korale.				
1	Pittuhena	Encroachment by L. Singha Fernando	Garden	0 0 13
2	Do.	Encroachment by V. P. R. Hendochchi Fernando and D. C. Pathberiya	do.	0 3 22
3	Do.	do.	Reservation for a burial ground	0 0 30*
4	Do.	Encroachment by L. Singha Fernando	do.	0 0 6*
5	Do.	Encroachment by the heirs of the late M. D. Y. Jayawardena	do.	0 1 8*
6	Do.	—	do.	2 2 26*
7	Do.	Encroachment by the heirs of the late M. D. Y. Jayawardena	do.	0 0 10*
Preliminary plan 18,082. Village—Panawala, Udugaha pattu, Hewagam korale.				
1	Mirigankanda <i>alias</i> Annasideniya	Chandrasekera Mudianselage Mudalihamy	High jungle and paddy field	2 0 6
Preliminary plan 18,179. Village—Kuligedera, Yatigaha pattu, Hapitigam korale.				
2	Uragodakanda	Elabodakankanamalage Jamis of Kuligedera (defaulter)	Chena	0 0 29
3	Do.	Basnayakeappuhamilage Yahanis Tissera, care of Head Teacher, Nawana Buddhist School	High jungle	2 2 20
Preliminary plan 18,209. Village—Andupe, Udugaha pattu, Hapitigam korale.				
3	Tiriwanagodella	—	Threshing floor	0 0 28
Preliminary plan 18,285. Village—Kitulwala, Yatigaha pattu, Hapitigam korale.				
1	Delgahawatta <i>alias</i> Kitulwalakanda	Encroachment by Liyanapedige Babaya	Garden	0 1 30
Preliminary plan 18,298. Village—Balathowa, Udugaha pattu, Hapitigam korale.				
1	Willikulakanda <i>alias</i> Nawinna estate	Encroachment by Mr. F. R. Senanayake, Gregory's road, Colombo	Contains rubber 8 years old	0 2 39
2	Do.	do.	do.	0 0 17
3	Hadikele	—	Reservation along the road	0 0 39*
Preliminary plan 18,302. Village—Kitalawalana, Udugaha pattu, Hapitigam korale.				
1	Bulanekanda	K. D. Marthelis Perera	Forest	1 3 24
2	Balanegala	—	Rock	1 3 2*
Preliminary plan 18,327. Village—Kindiwela, Udugaha pattu, Hapitigam korale.				
1	Mirigankanda	Don Edmund Senanayake of Halugama	Forest	2 1 26
2	Do.	Ilandaripurage Baiya of Kindiwela	do.	2 1 9
3	Do.	Encroachment by Malawara-aratchige Cornelis Perera of Halugama	Contains coconut 5 years old	0 0 9
4	Do.	Encroachment by Ilandaripurage Baiya	Chena	0 0 37

\* Not for sale.

Upset price per acre varying from Rs. 110 to Rs. 420. Further information regarding these lands can be obtained from the Government Agent, Western Province, and respecting their plans from the Surveyor-General.

Colonial Secretary's Office,  
Colombo, August 9, 1924.

CECIL CLEMENTI,  
Colonial Secretary.



## LAND SALES IN THE SOUTHERN PROVINCE.

**No. 4,178, S. P.**—The Government Agent, Southern Province, will on Tuesday, October 21, 1924, at 1 P.M., at his office in Galle Kachcheri, put up to auction, for sale or settlement, or will otherwise dispose of, the under-mentioned portions of Crown land, in accordance with the regulations of Government regarding land sales. Three allotments of land situated in the Hinidum pattu division of the Galle District of the Southern Province.

Lot.	Name of Land.	Name of Applicant.	Description.	Extent.			Upset price per acre, Rs.
				A.	R.	P.	
Final village plan 475. Village—Habarakada.							
262A	Nelumehena <i>alias</i> Kospollowekandehena	Asurappulihewa Radage Babunchiya of Hiniduma	Chena	0	3	36	25
Final village plan 485. Village—Halwitigala.							
8C	Tantirigedarawatta-addarakanda	Ganewattehewage Simmo of Halwitigala	Chena	1	0	6	25
8D	Do.	do.	Ditto (not for sale)	0	2	0	—*
16C	Udumullehena	Halwitigala Gamage Babasinno of Halwitigala	Chena contains garden	0	3	37	25

\* Reservation.

Further information regarding these lands can be obtained from the Government Agent, Southern Province, and their plans from the Surveyor-General.

Colonial Secretary's Office,  
Colombo, August 9, 1924.

CECIL CLEMENTI,  
Colonial Secretary.

**No. 4,179, S. P.**—The Government Agent, Southern Province, will on Thursday, November 6, 1924, at 1 P.M., at his office in Galle Kachcheri, put up to auction, for sale or settlement, or will otherwise dispose of, the under-mentioned portions of Crown land, in accordance with the regulations of Government regarding land sales. Four allotments of land situated in the Bentota-Walallawiti korale division of the Galle District of the Southern Province.

Preliminary plan 11,826. Village—Gonagala. Claimant—Don Siyadoris Wijewardena.

Lot.	Name of Land.	Name of Applicant.	Description.	Extent.			Upset price per acre, Rs.
				A.	R.	P.	
23	Kapuhenu-dumulla	D. A. Wijesinha of Gonagala.	Garden	0	0	9.4	80
			Plantation				8.40
Preliminary plan 12,121. Village—Igala. Claimant—Crown.							
2	Nugegodamanana Igalakanda-addarakattiya <i>alias</i> Nugegodadeniya	D. M. D. J. Obeysekera of Balapitiya	Patana	1	3	24	100
Preliminary plan 12,452. Village—Elpitiya. Claimant—Crown.							
1	Mellagahadolehena <i>alias</i> Pujagallena	H. Sadiris de Silva of Galman-goda	Forest	1	3	36	115
Preliminary plan 12,479. Village—Elpitiya. Claimant—Crown.							
1	Dawatagahakumbura-addaramanana <i>alias</i> Gigeriyanemanana	Don Pichoris de Silva, Police Officer, and G. E. Perera, both of Elptiya	Deniya	1	0	10	60
Preliminary plan 12,491. Village—Migaspitiya. Claimant—Crown.							
1	Oluwapennakanda-addarakajjugahawita <i>alias</i> Olupennekanda-addarakele	Suduhakuru Gavisa of Migaspitiya	Jungle	0	3	33	—*
2	Do.	do.	Ditto (not for sale)	0	0	9	—†

\* This land will be reserved at the sale.

† Reservation.

Further information regarding these lands can be obtained from the Government Agent, Southern Province, and their plans from the Surveyor-General.

Colonial Secretary's Office,  
Colombo, August 9, 1924.

CECIL CLEMENTI,  
Colonial Secretary.

**No. 4,180, S. P.**—The Government Agent, Southern Province, will on Tuesday, October 21, 1924, at 1 P.M., at his office in Galle Kachcheri, put up to auction, for sale or settlement, or will otherwise dispose of, the under-mentioned portions of Crown land, in accordance with the regulations of Government regarding land sales. Eight allotments of land situated in the Wellaboda pattu division of the Galle District of the Southern Province.

Preliminary plan 12,129. Village—Mawadawila. Claimant—T. Ovinis Silva.

Lot.	Name of Land.	Name of Applicant.	Description.	Extent.			Upset price per acre, Rs.
				A.	R.	P.	
2	Saiappukandedeniya-watta	T. U. de S. Gunatilleke and D. A. de Silva of Ratgama	Native garden	0	0	12	85
			Plantation				7
Claimant—Crown.							
3	Mahanaiduwaudumulladeniya-kumbura	T. U. de S. Gunatilleke and D. A. de Silva of Ratgama	Deniya	0	1	30	85
Claimants—(1) D. A. de Silva, (2) T. U. de S. Gunatilleke.							
4	Naiduwawatta	T. U. de S. Gunatilleke and D. A. de Silva of Ratgama	Chena	13	2	7	85
Claimant—Crown.							
5	Naiduwawatta	T. U. de S. Gunatilleke and D. A. de Silva of Ratgama	Chena	10	1	25	85

Claimants—(1) Paskualhandi Awdiris Mendis, (2) Murukkuwadura Arnolishamy.

Lot.	Name of Land.	Name of Applicant.	Description.	Extent.		Upset price per acre, Rs.
				A.	R. P.	
6	Dawatagahawatta	T. U. de S. Gunatilleke and D. A. de Silva of Ratgama	Native garden ..	0	2 4	85
			Plantation ..	—	—	19
Claimants—(1) T. D. Adiniyas, (2) T. D. Charles, (3) T. D. Samuel, (4) T. D. Appuwa, (5) T. D. Kirihamy, (6) T. D. Elandohamy, (7) T. D. Sarohamy.						
8	Batadombagahawatta	T. U. de S. Gunatilleke and D. A. de Silva of Ratgama	Native garden ..	1	0 13	85
			Plantation ..	—	—	24
Claimant—Albaradura Aralishamy.						
9	Punchinaidugegodawatta	T. U. de S. Gunatilleke and D. A. de Silva of Ratgama	Native garden ..	0	1 5	85
			Plantation ..	—	—	7·50
Preliminary plan 12,506. Village—Kobeituduwa. Claimant—Crown.						
1	Pattraketiyekele <i>alias</i> Atahul-kele	Nallahura Karanchihamy of Patabendimulla	Chena ..	2	0 3	80
2	Do. . . . .	do. . . . .	Ditto (not for sale) ..	0	0 26	—*

\* Reservation.

Further information regarding these lands can be obtained from the Government Agent, Southern Province, and their plans from the Surveyor-General.

Colonial Secretary's Office,  
Colombo, August 9, 1924.

CECIL CLEMENTI,  
Colonial Secretary.

**No. 4,181, S. P.**—The Government Agent, Southern Province, will on Thursday, November 13, 1924, at 1 P.M., at his office in Galle Kachcheri, put up to auction, for sale or settlement, or will otherwise dispose of, the under-mentioned portions of Crown land, in accordance with the regulations of Government regarding land sales. Thirteen allotments of land situated in the Wellaboda pattu division of the Galle District of the Southern Province.

Preliminary plan 11,477. Village—Hikkaduwa, within the Sanitary Board limits of Hikkaduwa.

Lot.	Name of Land.	Name of Applicant.	Name of Claimant.	Description.	Extent.		Upset price per acre, Rs.
					A.	R. P.	
2	Saranawadugewatta <i>alias</i> Galabodawatta	—	Saranawaduge Maishami and others	Garden ..	0	0 29	100
				Plantation ..	—	—	121·50
3	Kudagodawela	—	Tuiyahenedige Arolis of Hikkaduwa	Marsh, planted with coconuts ..	0	0 7	100
				Plantation ..	—	—	33
4	Do.	—	Gallege Abaranhami of Hikkaduwa	Marsh, planted with coconuts ..	0	0 13	100
				Plantation ..	—	—	27
5	Do.	—	Heirs of Sewanawaduge Babun	Marsh, planted with coconuts ..	0	0 31	100
				Plantation ..	—	—	86
6	Do.	—	(1) G. Aranolis, (2) K. Allis	Marsh, planted with coconuts ..	0	0 22	100
				Plantation ..	—	—	124
7	Do.	—	(1) H. K. Babun, (2) K. Tambihamy	Marsh, planted with coconuts ..	0	1 1	100
				Plantation ..	—	—	161
8	Do.	—	K. Carolis	Marsh, planted with coconuts ..	0	0 6	100
				Plantation ..	—	—	56
9	Do.	—	G. K. Amadoris	Marsh, planted with coconuts ..	0	0 38	100
				Plantation ..	—	—	48
11	Badalgewatta <i>alias</i> Pan-salawatta-addaraowita	—	T. H. Eliyas Appu	Owita ..	0	0 14	100
12	Badalgewatta <i>alias</i> Pan-salawattekumbura	—	T. H. Eliyas	Plantation ..	—	—	6
				Paddy field ..	0	1 31	100
13	Do.	—	do.	Deniya ..	0	0 32	100
				Village—Wawlagoda, within the Sanitary Board limits of Hikkaduwa.			
14	Kudagodawela	—	J. P. Jayatilleke	Paddy field ..	0	1 9	100
15	Do.	—	do.	Deniya ..	0	1 20	100

Further information regarding these lands can be obtained from the Government Agent, Southern Province, and their plans from the Surveyor-General.

Colonial Secretary's Office,  
Colombo, August 11, 1924.

CECIL CLEMENTI,  
Colonial Secretary.

**No. 4,182, S. P.**—The Government Agent, Southern Province, will on Tuesday, November 18, 1924, at 1 P.M., at his office in Galle Kachcheri, put up to auction, for sale or settlement, or will otherwise dispose of, the under-mentioned portions of Crown land, in accordance with the regulations of Government regarding land sales. Five allotments of land situated in the Talpe pattu division of the Galle District of the Southern Province.

Preliminary plan 11,944. Village—Tellambure. Claimants—(1) Ehalape Gamage Hendrick, (2) Tellambure Hettige Pransikku, both of Tellambure.

Lot.	Name of Land.	Name of Applicant.	Description.	Extent.		Upset price per acre, Rs.	
				A.	R. P.		
1	Delgahawattaudumuledeniya	—	Deniya ..	0	0 36	70	
Claimant—Crown.							
2	Maragahamullenegodakanda <i>alias</i> leneduwa	—	Chena partly cleared ..	Plantation ..	0	3 14	60
				Chena (not for sale) ..	—	—	0·20
3	Do.	—	Chena (not for sale) ..	0	0 9	—*	

Preliminary plan 12,363. Village—Unawatuna East. Claimant—Girangahebage Eramanis of Unawatuna.

Lot.	Name of Land.	Name of Applicant.	Description.	Extent.		Upset price per acre, Rs.
				A.	R. P.	
1	Halpandenikanda <i>alias</i> Ihalagederawatta-addarakebella	—	Garden .. Plantation ..	0	1 12	91 16.40
Claimant—Crown.						
2	Halpandenikandaihalagedarawatta-addarakebella <i>alias</i> Egodawatta	—	Chena ..	1	2 14	—†
3	Kahatagahawatta	—	Waste land ..	0	0 9	90.50
Preliminary plan 12,282. Village—Tellambure. Claimant—K. L. Sadiris of Mabotuwana.						
1	Weralugahaudumulla	—	Paddy field ..	0	2 23	70

\* Reservation.

† This lot will be reserved for a metal quarry.

Further information regarding these lands can be obtained from the Government Agent, Southern Province, and their plans from the Surveyor-General.

Colonial Secretary's Office,  
Colombo, August 11, 1924.

CECIL CLEMENTI,  
Colonial Secretary.

No. 4,183, S. P.—The Government Agent, Southern Province, will on Thursday, November 6, 1924, at 1 P.M., at his office in Galle Kachcheri, put up to auction, for sale or settlement, or will otherwise dispose of, the under-mentioned portions of Crown land, in accordance with the regulations of Government regarding land sales. Six allotments of land situated in the Wellaboda pattu division of the Galle District of the Southern Province.

Lot.	Name of Land.	Name of Applicant.	Description.	Extent.		Upset price per acre, Rs.
				A.	R. P.	
Preliminary plan 11,659. Village—Magala South. Claimant—Crown.						
1	Ketakerellagahamanana <i>alias</i> Delgahapoipolamanana	Punchahakuru Isaneri of Magala South	Patana ..	1	0 11	90
3	Delgahagoipolamanana <i>alias</i> Ketakerellagahamanana	Ilandaridewa Gayonis of Karandeniya	do. ..	0	3 35	90
Preliminary plan 12,118. Villages—Moderapatuwata and Patuwata, within the Sanitary Board limits of Dodanduwa. Claimant—Crown.						
1	Midigahaowitewatta	—	Deniya ..	0	0 21	306
Preliminary plan 12,540. Village—Metiwala. Claimant—Crown.						
1	Hathaulekamata	Walakadagamage Janis of Metiwala	Threshing floor (not for sale).	0	0 7	—*
Claimants—(1) W. G. Endoris, (2) K. Babunappu.						
2	Paluwiladuwa	Walakadagamage Janis of Metiwala	Garden .. Plantation ..	0	2 4	75 20.75
Claimant—W. G. Janis.						
3	Paluwiladuwa	Walakadagamage Janis of Metiwala	Garden .. Plantation ..	1	0 35	75 7
Preliminary plan 12,547. Village—Batapola. Claimant—Crown.						
1	Delgahabedda	Kalutantiri Patābendige Simon of Batapola	High jungle ..	2	0 11	85
2	Maramorakkewalaokandekamata	do.	Threshing floor (not for sale).	0	0 6	—*

\* These lots will be reserved.

Further information regarding these lands can be obtained from the Government Agent, Southern Province, and their plans from the Surveyor-General.

Colonial Secretary's Office,  
Colombo, August 11, 1924.

CECIL CLEMENTI,  
Colonial Secretary.

No. 4,184, S. P.—The Government Agent, Southern Province, will on Tuesday, October 21, 1924, at 1 P.M., at his office in Galle Kachcheri, put up to auction, for sale or settlement, or will otherwise dispose of, the under-mentioned portions of Crown land, in accordance with the regulations of Government regarding land sales. Twelve allotments of land situated in the Talpe pattu division of the Galle District of the Southern Province.

Preliminary plan 9,464. Village—Ahangama Nakanda. Claimant—Crown.

Lot.	Name of Land.	Name of Applicant.	Description.	Extent.		Upset price per acre, Rs.
				A.	R. P.	
2153	Panchaliyahena	A. V. Don Dionis	Jungle ..	3	0 38	166*
2154	Do.	do.	do. ..	2	2 16	170*
2155	Do.	do.	do. ..	3	0 17	170*
2156	Do.	do.	do. ..	2	2 26	170*
2157	Masdanne Ihalawattahena	—	Chena ..	1	0 0	162*
Claimant—A. V. Odias of Ahangama.						
2158	Masdanne Ihalawatta	—	Coconut garden ..	0	2 20	160*
2159	Masdeniyekumbura	—	Paddy field ..	0	3 16	160*
Claimant—Crown.						
2160	Panchaliyahena	A. V. Don Dionis	Jungle ..	0	2 20	—†
2161	Do.	do.	do. ..	0	2 28	—†
2162	Do.	H. M. Juwanis de Silva	Cleared jungle ..	3	0 15	162*
2163	Do.	do.	do. ..	1	2 33	165*
2164	Panchaliyaheneowita	do.	Garden ..	0	2 3	174*
2165	Do.	do.	do. ..	0	0 9	—†
2166	Do.	do.	do. ..	0	1 35	181*
2167	Do.	do.	do. ..	0	0 5	—†

## Claimant—Mr. J. E. Perera of Galle.

Lot.	Name of Land.	Name of Applicant.	Description.	Extent.		Upset price per acre, Rs.
				A.	R. P.	
2168	Enderageowita	H. M. Juwanis de Silva	Garden .. Plantation ..	0	0 15	170* 19
Claimant—Crown.						
2169	Enderageowita	H. M. Juwanis de Silva	Garden ..	0	0 4	—†

\* Value of land per acre with mining rights.

† Reservation (not for sale).

Further information regarding these lands can be obtained from the Government Agent, Southern Province, and their plans from the Surveyor-General.

Colonial Secretary's Office,  
Colombo August 11, 1924.

CECIL CLEMENTI,  
Colonial Secretary.

**No. 4,185, S. P.**—The Government Agent, Southern Province, will on Thursday, November 13, 1924, at 1 P.M., at his office in Galle Kachcheri, put up to auction, for sale or settlement, or will otherwise dispose of, the under-mentioned portions of Crown land, in accordance with the regulations of Government regarding land sales. Eleven allotments of land situated in the Gangaboda pattu division of the Galle District of the Southern Province.

## Preliminary plan 11,007. Village—Etkandura. Claimant—Crown.

Lot.	Name of Land.	Name of Applicant.	Description.	Extent.		Upset price per acre, Rs.
				A.	R. P.	
20	Maskambureudumulla	—	Deniya ..	1	2 11	70
20B	Do.	—	do. ..	0	2 19	70
Claimant—Peduru Hewa Janis de Silva of Batapola.						
25	Banweltuduwebedda <i>alias</i> Benwatuduwa	A. Kovis Silva	Jungle .. Plantation ..	0	3 39	70. 36
Preliminary plan 8,533. Village—Baddegama. Claimant—Crown.						
25205	Madulduwa or Dikduwa or Bendurugedeniyeduwa	C. P. Abeywickrama	Jungle ..	0	3 20	100

## Preliminary plan 12,532. Village—Halpatota. Claimants—(1) A. A. Adihetty, (2) J. D. S. Goonewardena.

1	Katawiladeniya	Adirian Alwis Adihetty of Halpatota	Paddy field ..	0	1 34	50
Claimant—Crown.						
2	Katawiladeniya	Adirian Alwis Adihetty of Halpatota	Deniya ..	1	2 5	50
3	Do.	Ketipe Arachchige Eddoris of Halpatota	do. ..	2	0 5	50
4	Do.	J. Munasinghe of Ganegama	do. ..	4	3 2	50
5	Do.	J. A. Adihetty of Halpatota	do. ..	2	1 27	50
6	Do.	do.	do. ..	2	1 37	50
7	Do.	do.	Deniya with high jungle ..	1	0 18	—*
8	Do.	do.	Deniya ..	0	2 30	—*

## Preliminary plan 12,219. Village—Nugotota. Claimant—Crown.

1	Tuttuduwa	Disentuwahandi Oinishamy of Telwatta	Jungle ..	1	3 34	155†
---	-----------	--------------------------------------	-----------	---	------	------

\* Reservation (not for sale).

† Value of land per acre with mining rights.

Further information regarding these lands can be obtained from the Government Agent, Southern Province, and their plans from the Surveyor-General.

Colonial Secretary's Office,  
Colombo, August 12, 1924.

CECIL CLEMENTI,  
Colonial Secretary.

**No. 4,186, S. P.**—The Assistant Government Agent, Matara, will on Friday, October 3, 1924, at 10 A.M., at his office in Deniyaya Resthouse, put up to auction, for sale or settlement, or will otherwise dispose of, the under-mentioned portions of Crown land, in accordance with the regulations of Government regarding land sales. Seventy allotments of land situated in the Morawak korale division of the Matara District of the Southern Province.

## Final village plan 10. Village—Weliwe.

Lot.	Name of Land.	Name of Applicant or Encroacher.	Description.	Extent.		Upset price per acre, Rs.
				A.	R. P.	
20½D	Megahahenamukalana	D. A. Ranaweera	Forest ..	6	2 10	75
20½E	Do.	do.	do. ..	0	1 37	75
20½G	Habaragalawitiyala-Hewanammulle	—	Chena ..	92	2 26	75
20½F	Habaragalawitiyala-Chewanammulle deniya	—	Dola reservation ..	2	3 34	—*
20½H	Habaragalawitiyala-Hewanammulle	—	do. ..	3	3 6	—*
20½I	Hewanammulle-dola	—	Stream reservation ..	0	0 16	—*
Final village plan 12. Village—Siyambalagoda.						
74c	Telembugahakoratuwa	—	Garden ..	0	2 35	95†
Final village plan 18. Village—Bengamuwa.						
57 o	Gulanewatta	J. Y. James	Chena ..	0	0 18	40
57 p	Do.	do.	do. ..	0	0 31	40
Final village plan 22. Village—Ginneliya.						
185	Danlanda	D. D. A. Wijesekera	Chena ..	1	2 32	40
185B	Do.	do.	do. ..	0	1 21	40
Final village plan 23. Village—Urubokka.						
50½A	Kurunduwatta	D. E. Rajapaksa	Chena ..	0	3 20	50
50B	Ilukmandiyehena	K. James	Garden ..	1	1 7	120

## F. R. P. 23. Villages—Medaripitiya, Kiriwalagama, and Kiriwaldola.

Lot.	Name of Land.	Name of Applicant or Encroachment.	Description.	Extent.		Upset price per pere, Rs.
				A.	R. P.	
5	Wewakumbura	P. R. Andiris and others	Paddy land	0	0 14	75
6	Kirimatipolakumbura	E. G. Hinnihami and others	do.	0	0 7	75
7	Do.	do.	do.	0	0 26	75
11	Panikolalanda	K. G. Pinhamy	do.	0	0 29	75
12	Kapatnakumbura	do.	do.	0	0 13	75
13	Kiriwalgamakumbura	S. W. W. Ratnayake and others	do.	0	0 15	75
17	Gamakumbura	S. G. Samel Appu	do.	0	1 15	75
18	Do.	R. Adirian Appu	do.	0	0 25	75
19	Do.	do.	do.	0	0 15	75
Block survey preliminary plan 44. Village—Ratumba.						
181	Gulanawattahena	Crown	Chena	4	3 9	30
181F	Do.	do.	do.	2	0 3	30
Final village plans 4 and 40. Village—Morawaka.						
23	Udahithena	Mudaliyar H. E. Wickramaratna	Chena	1	1 22	40
24	Udahitilanda alias Tana-yangodella	do.	do.	2	1 1	40
64z	Okandehena alias Kuda-galahena	—	Reservation for Nil-wala-ganga	2	2 5	—*
64AA	Do.	A. S. Weerasinghe	Chena	9	2 0	44
64AB	Do.	—	Reservation for trig station	0	2 7	—*
106 i	Kuruduwatta	M. Ampalawanam	Garden	0	1 1	54
Final village plan 11. Village—Uwaragala.						
15A	Pallewattakanda	—	Reservation for Nil-wala-ganga	5	1 12	—*
15B	Pallekandedeniya	D. C. Abegunawardana	Field	0	0 35	65
15C	Pallewattakanda	R. D. Seneviratna	Chena	8	0 39	40
15D	Atalaheliyadda	M. Siyadoris	Field	0	2 13	60
15E	Pallewattakanda	V. G. Don Eddoris	Chena	8	0 30	41·50
15F	Do.	—	Reservation for trig station	0	1 32	—*
Final village plan 19. Village—Molakgamuwa.						
20D	Migahahenadeniya	W. K. G. Kirigoris and H. Samel	Field	0	3 0	70
20E	Mahawattehena alias Migahahena	do.	Chena	0	3 16	75
Block survey preliminary plan 45. Village—Kotapola.						
199	Panangalayahenadeniya	Crown	Field	0	3 20	60
200	Do.	do.	do.	0	1 9	60
336K	Athuragawadeniya	A. H. Baba Appu (encroacher)	do.	0	0 8	70
336L	Do.	do.	do.	0	0 12	75
336M	Batakitalandeniya	do.	do.	0	0 5	75
336N	Do.	do.	do.	0	0 9	75
Final village plan 9. Village—Alapoladeniya.						
1½J	Kirimetiwalgawahena alias Tundolahena	D. A. Jayawardana	Chena	1	3 8	30
1½K	Do.	—	Dola reservation	1	0 10	—*
1½L	Velehena	D. J. W. Dahanayaka	Chena	1	0 21	30
7V	Kattadikandedeniya-atmaga	V. G. Carolis	do.	3	1 17	30
7W	Eilagawahena	M. Harmanis	do.	0	2 36	30
28F	Kattadikandadeniya	V. G. Carolis	Field	0	1 35	48
20AA	Angurumelehena	D. H. S. Gunesekara	Chena	0	0 35	50
20AA1	Do.	—	Road reservation	0	0 9	—*
20A1	Niyangahamaladena	H. Janis	Chena	1	0 10	65
20G	Achariwattagawapraveni-hena	Dr. C. A. Hewavitarana	Encroachment	2	1 5	1,030†
20G1	Do.	—	Road reservation	0	0 20	—*
Final village plan 21. Village—Paragala.						
109B	Heenwila, Mahawila	R. Lattuwa	Field	3	0 3	40
109C	Do.	J. P. Don Thomis	do.	1	1 37	50
19	Dolamullehena	—	Chena	1	1 6	30
19A	Do.	—	Path reservation	0	1 33	—*
19B	Do.	—	Chena	0	1 14	30
19C	Do.	K. A. Singho Appu	do.	1	3 30	30
19D	Dolamullehena	R. Pedirisa	do.	0	3 30	30
Final village plan 23. Village—Urubokka.						
45E	Kukulkuduwedeniya-hena	A. M. Abewardana	Chena	2	0 38	40
45F	Migahawilahena	do.	do.	2	0 14	40
45G	Do.	—	Path reservation	0	0 8	—*
80D	Ilukmandiyehena	K. K. Nikulashamy	Chena	2	0 7	45
80E	Do.	K. K. Pediris	do.	1	3 24	50
Final village plan 34. Village—Warakagoda.						
21L	Dandeniya-hena	M. Pmanchia	Jungle	5	3 8	40
21M	Do.	D. S. R. Gunawardana	do.	2	0 18	40
21N	Do.	—	Path reservation	0	2 7	—*

\* Not for sale.

† The value for the whole lot.

Further particulars regarding these lots can be obtained from the Assistant Government Agent, Matara, and plans of them from the Surveyor-General.

Colonial Secretary's Office,  
Colombo, August 13, 1924.

CECIL CLEMENTI,  
Colonial Secretary.

No. 4,187, S. P.—The Assistant Government Agent, Matara, will on Wednesday, October 1, 1924, at 10 A.M., at his office in Hakmana Resthouse, put up to auction, for sale or settlement, or will otherwise dispose of, the under-mentioned portions of Crown land, in accordance with the regulations of Government regarding land sales. Twenty-six allotments of land situated in the Kandaboda pattu division of the Matara District of the Southern Province.

Lot.	Name of Land.	Name of Claimant or Applicant.	Description.	Extent.			Upset price per acre, Rs.
				A.	R.	P.	
Final village plan 172. Village—Denegama.							
328	Karuwalagodella	Crown	Jungle	7	0	8	120
328F	Liyanagamagehena	P. Don Bastian	do.	2	1	15	85
328G	Talagahawattagawakebella	I. Andiris	Encroachment	0	1	3	144*
328H	Liyanagamagehena	Crown	Jungle	1	2	32	84
328I	Do.	do.	do.	0	3	20	110
328J	Do.	S. Sedaya and M. Babundirisa	do.	3	0	17	108
328K	Karuwalagodella	S. Don Andiris	do.	5	0	4	135
399E	Kekirikanattahena	G. Dionisa	do.	1	2	39	108
399E6	Do.	N. A. Siya	do.	1	2	30	88
399E7	Do.	G. Saderisa	do.	0	3	37	88
399E8	Do.	G. Simandirisa	do.	0	3	26	92
399E9	Do.	Crown	do.	0	1	9	—†
399E10	Do.	do.	do.	0	1	12	—†
607B	Denegamawewa	do.	Tank storage area	2	0	6	—†
607C	Do.	do.	do.	0	1	15	—†
607D	Medadeniyakumbura	do.	do.	0	0	22	—†
607E	Road	do.	do.	0	0	6	—†
607½	Denegamawewa	do.	do.	0	0	11	—†
Final village plan 91. Village—Beragama.							
36K1A	Udahagedaramulla	Crown	Jungle	0	0	14	85
36K2A	Do.	do.	do.	0	0	31	100
36K3	Udagederawatta	do.	Encroachment	0	0	20	85
36K3A	Udahagederawatta	do.	Jungle	0	0	4	85
36K	Ihalakondehenakele	do.	do.	0	1	24	85
36K13A	Halwattewatta	do.	Encroachment	0	1	3	100
137E	Galenamullahena	do.	Jungle	0	2	23	100
33A	Keranketiyehehena	do.	Encroachment	0	1	23	85

\* This lot will be settled on the encroachers.

† These lots will be reserved.

Further particulars regarding these lots can be obtained from the Assistant Government Agent, Matara, and plans of them from the Surveyor-General.

Colonial Secretary's Office,  
Colombo, August 13, 1924.

CECIL CLEMENTI,  
Colonial Secretary.

No. 4,188, S. P.—The Assistant Government Agent, Matara, will on Thursday, October 2, 1924, at 10 A.M., at his office in Kamburupitiya Resthouse, put up to auction, for sale or settlement, or will otherwise dispose of, the under-mentioned portions of Crown land, in accordance with the regulations of Government regarding land sales. Thirty-seven allotments of land situated in the Gangaboda pattu division of the Matara District of the Southern Province.

Forest survey preliminary plan 20. Villages—Gatara, Karagoda Uyangoda No. 1, Aturaliya Ihala, Wilpita.

Lot.	Name of Land.	Name of Claimant.	Description.	Extent.			Upset price per acre, Rs.
				A.	R.	P.	
2	Malkerehena	Crown	Encroachment	1	0	22	120*
10	Gonnagaswatta	do.	do.	0	1	2	400*
17	Pinkellehena	do.	do.	0	0	20	100*
18	Dolegederawatta	do.	do.	1	0	34	100*
19	Kiriamadoledeniya	do.	—	0	0	19	100
22	Waharaggawatta, Udairikonda	do.	do.	1	1	17	100*
23	Ihalawatta	do.	do.	0	0	39	100*
24	Do.	do.	do.	0	0	14	100*
25	Batgamagewatta	do.	do.	0	1	15	100*
26	Koongalayaudumulla	do.	do.	0	2	27	100*
27	Henegamagedeniyeatmag	do.	do.	0	0	30	100*
28	Dehigahagodellawatta	do.	do.	0	2	0	120*
30	Awasadeniya	do.	—	0	0	22	100
38	Beliketiyawatta	do.	do.	0	3	0	300*
41	Kekulamewatta	do.	do.	1	2	14	300*
44	Nagahamullawatta	do.	do.	0	1	9	120*
45	Nagahamullewatta <i>alia</i> ; Pandigodawatta	do.	do.	0	1	26	120*
46	Mahadeniya	—	—	1	1	25	—†
47	Gahalakolawiladeniya	—	—	1	2	24	—†
48	Beddedeniya	—	—	4	2	3	—†
49	Do.	—	—	2	2	36	—†
51	Yamanadeniya	Crown	Encroachment	0	0	27	100
52	Kuremdawatta	do.	do.	0	0	32	200*
53	Do.	do.	do.	0	0	20	200*
Preliminary plan 12,520. Village—Karagoda Uyangoda.							
1	Diddeniyaweweatmaga	Crown	Jungle	0	3	0	—†
2	Nugehena, &c.	do.	do.	31	1	12	—†
3	Do.	do.	do.	0	0	31	—†
4	Linwalahena	Crown	Path reservation	0	0	26	—†
5	Do.	A. Dingibaba	Encroachment	0	2	4	450*
6	Linwaladeniya	Crown	Path reservation	0	0	36	—†
7	Do.	do.	Field	0	3	0	—†
8	Nugehena	do.	Jungle	0	3	31	—†

Lot.	Name of Land.	Name of Claimant.	Description.	Extent.			Upset price per acre, Rs.
				A.	R.	P.	
9	Habaraladeniya	Crown	Field	0	0	20	200
10	Nugehena	do.	Jungle	1	3	20	—†
11	Habaraladeniya	do.	Deniya	0	0	9	200
12	Do.	do.	Field	0	0	12	200
13	Nugehena	U. G. Terunnanse	Citronella	0	2	17	150*

\* These lands will be settled on the encroachers.

† These lands are to be admitted private.

‡ These lands will be reserved for public purposes.

Further particulars regarding these lands can be obtained from the Assistant Government Agent, Matara, and plans of them from the Surveyor-General.

Colonial Secretary's Office,  
Colombo, August 13, 1924.

CECIL CLEMENTI,  
Colonial Secretary.

**No. 4,189, S. P.**—The Assistant Government Agent, Matara, will on Tuesday, October 7, 1924, at 10 A.M., at his office in the Matara Kachcheri, put up to auction, for sale or settlement, or will otherwise dispose of, the under-mentioned portions of Crown land, in accordance with the regulations of Government regarding land sales. Seven allotments of land situated in the Weligam korale division of the Matara District of the Southern Province.

Lot.	Name of Land.	Preliminary plan 12,466. Village—Udukawa.		Extent.			Upset price per acre, Rs.
		Name of Applicant or Encroacher.	Description.	A.	R.	P.	
1	Pujamadugodella	U. A. James Appu and K. Kornelis Appu	Citronella	0	2	35	160*
2	Do.	do.	Coconut	0	1	26	200*
3	Road	—	—	0	0	3	—†
4	Potuwilakumbura	B. V. Don Hendrick	Paddy field	0	2	4	160
5	Galanegodadeniya	S. Y. Martenis	do.	0	0	14	160
6	Galanegoda	do.	Garden	0	2	12	110
7	Galanegodadeniya	J. D. Weeramana Appuhami	Paddy field	0	1	24	160

\* For settlement on the encroachers.

† Not for sale.

Further particulars regarding these lots can be obtained from the Assistant Government Agent, Matara, and plans of them from the Surveyor-General.

Colonial Secretary's Office,  
Colombo, August 13, 1924.

CECIL CLEMENTI,  
Colonial Secretary.

## LAND SALES IN THE NORTHERN PROVINCE.

**No. 1,000, N. P.**—The Assistant Government Agent, Mannar, will on Friday, September 26, 1924, at 11 A.M., at his office in Mannar, put up to auction, for sale or settlement, or will otherwise dispose of, the under-mentioned portions of Crown land, in accordance with the regulations of Government regarding land sales. Thirty-one allotments of land situated in the Mantai division of the Mannar District of the Northern Province.

### Mantai North.

Lot.	Name of Land.	Preliminary plan 5,552. Village—Palaiperumalkaddu.		Extent.			Upset price per acre, Rs.
		Name of Applicant.	Description.	A.	R.	P.	
1	Vehaidikulam <i>alias</i> Palaiperumalkaddu	Veerasamy Yakopu	Scrub jungle	4	1	12	20*
2	Do.	Anthony Parunanthu	do.	2	0	35	20*
5	Vehaidikulam	Encroachment by D. Anthony	Cleared land with 2 cadjan sheds, 1 used as a church, other as dwelling	0	2	33	20*
6	Do.	Encroachment by A. Madutham	Cleared land with a hut	0	1	26	20*
7	Do.	Encroachment by D. Anthony	Paddy field	1	3	29	25*
Preliminary plan 5,624. Village—Karunkanda.							
1	Kallikulatukani	A. Nooru Mammadu of Velankuli	Jungle	3	0	33	20*
Advance extract 1 of block survey preliminary plan 9. Village—Karunkanda.							
1	Arianthampiddi	Encroachment by Mr. A. L. Savundaranayagam	Paddy	1	1	7	25*
Advance extract 2 of block survey preliminary plan 18. Village—Chalampaikkulam.							
1	Kaddukany <i>alias</i> Chalampankulamkadu	T. Kaviriell Kaithan	Land suitable for paddy	1	3	17	25*
2	Do.	—	Reservation for channel	0	0	22	—†
3	Puliyadikaddupula <i>alias</i> Chalampankulamkadu	—	do.	0	3	24	—†
4	Do.	Yovan Parihari Lazar	Paddy field	2	1	17	25*
Advance extract 1 of block survey preliminary plan 18. Village—Chalampaikkulam.							
1	Chalampaikkulamkani	—	Reservation for tank bund	0	1	13	—†
2	Do.	D. Gabriel Kaitan	Open land fit for paddy	2	0	7	25*
Advance extract 1 of block survey preliminary plan 19. Village—Puliyadikattupula.							
1	Puliyadikaddupula <i>alias</i> Chalampankulamkadu	Yovan Parihari Lazar	Paddy field	1	1	1	22.50*
2	Do.	—	Reservation for the stream	0	1	4	—†

## Advance extract 8 of block survey preliminary plan 27. Village—Kattankulam.

Lot.	Name of Land.	Name of Applicant.	Description.	Extent.			Upset price per acre, Rs.
				A.	R.	P.	
1	Manalkadu <i>alias</i> Kaddukany	—	Reservation for channel	0	1	13	—†
2	Do.	T. Kaviriel Kaithan	Scrub jungle	1	0	25	25*
3	Do.	—	Reservation for cart track	0	0	15	—†
4	Do.	—	do.	0	0	21	—†
5	Do.	T. Kaviriel Kaithan	Cleared land with dwelling huts	1	2	2	25*
Preliminary plan 5,558. Village—Manalmoddai.							
1	Manamottai	Encroachment by V. Thomrosa	Paddy field	0	3	25	40*
2	Karunkalimoddaikany <i>alias</i> Karampaikadu	A. Suppiah	Scrub jungle	4	2	5	35*
3	Karunkalimoddai	Encroachment by B. Thambi-muttu	Paddy field	0	0	24	40*
4	Karunkalimoddaikany <i>alias</i> Karampaikadu	—	Reservation along channel	0	0	15	—†
Mantai South.							
Advance extract 5 of block survey preliminary plan 13. Village—Nilachenai.							
1	Kaddukany	Mr. V. Viswalingam	Jungle containing a mud house	4	2	20	20*
Advance extract 1 of block survey preliminary plan 24. Village—Punkantalvu.							
1	Kaddukany	—	Reservation for tank bund	0	1	4	—†
2	Do.	Mr. S. Muttutamby	Open land	2	0	3	25*
3	Do.	—	Reservation for irrigation channel	0	1	3	—†
4	Onpathankaddaikamam	—	Reservation for bund	0	0	15	—†
Advance extract 1 of block survey preliminary plan 35. Village—Adukkalamoddai.							
1	Ihewnkadu <i>alias</i> Kaddukany	K. Mariano Parunanthu	Scrub jungle	5	0	21	20*
2	Do.	—	Reservation for channel	0	0	33	—†

\* These lots are irrigable under Giant's tank. The purchasers of these lands will be liable to pay an irrigation rate of Rs. 2 per acre per annum, such rate shall be subject to revision by Government at any time.

† Not for sale.

Further information regarding these lands can be obtained from the Assistant Government Agent, Mannar, and plans of them from the Surveyor-General.

Colonial Secretary's Office,  
Colombo, August 11, 1924.

CECIL CLEMENTI,  
Colonial Secretary.

## LAND SALES IN THE EASTERN PROVINCE.

No. 1,589, E. P.—The Assistant Government Agent, Trincomalee, will on Monday, October 20, 1924, at 10 A.M., at his office at Trincomalee, put up to auction, for sale or settlement, or will otherwise dispose of, the under-mentioned portions of Crown land, in accordance with the regulations of Government regarding land sales. Twenty-seven allotments of land situated in Town and Koddiyar divisions of the Trincomalee District of the Eastern Province.

Lot.	Name of Land.	Name of Applicant.	Description.	Extent.			Upset price per acre, Rs.
				A.	R.	P.	
Preliminary plan 5,893. Village—Kumpurupiddy.							
1	Kunchuthampivayal	S. Sinnavañ	Jungle fit for paddy	4	3	37	30*
Preliminary plan 5,123. Village—Sampur.							
4	Arulampalamchenai	R. C. Buttery	Open land fit for garden	6	1	8	25*
7	Vannankeni	K. Sinniah	Scrub jungle fit for garden and paddy	2	3	12	21*
8	Do.	K. Sinnatampi and another	do.	3	1	37	22·50*
9	Do.	P. Veluppillai	do.	3	1	11	22·50*
10	Do.	M. Kaliappen	do.	3	0	9	22·50*
Preliminary plan 5,752. Village—Chempianar.							
3	Pilliadimoddai	Encroachment by M. M. Subramaniam	Coconut garden	1	3	0	30†
Preliminary plan 5,868. Village—Ichchilampattai.							
1	Mapataveli	V. Kanapathy	Paddy field	4	1	10	22
2	Do.	S. Arumugam	do.	5	1	33	22
3	Do.	V. Konamalai	do.	4	1	3	22
4	Do.	V. Kailayan	do.	4	2	16	22
5	Do.	A. Veluppillai	do.	5	0	5	22
Preliminary plan 5,851. Village—Ichchilampattai.							
1	Mavadichenai	V. Muttatampi	Fit for chena	4	0	4	22
4	Do.	S. Kathiramatampi and another	do.	4	0	0	22
6	Do.	S. Pathakutty	do.	2	0	0	22
Preliminary plan 5,914. Village—Ichchilampattai.							
1	Munmari	—	Reservation along the Eliar-arr	1	1	26	—\$
2	Do.	K. Padaiandi	Open land fit for paddy	0	2	13	20
3	Do.	do.	Paddy field	10	3	2	16
4	Do.	do.	do.	1	2	16	20
5	Do.	Encroachment by ditto	Reservation along cart track	0	0	3	—\$



## Preliminary plan 5,895. Village—Mankanai.

Lot.	Name of Land.	Name of Applicant.	Description.	Extent.			Upset price per acre, Rs.
				A.	R.	P.	
1	Palachandrantotam	Encroachment by M. M. Subramaniam	Coconut garden	2	1	37	136†
2	Do.	do.	do.	0	0	26	400†
3	Do.	do.	do.	0	2	29	167†
4	Do.	do.	do.	2	2	1	317†
5	Do.	—	Reservation along the sea	5	0	21	—§
6	Sinnathodovaitarai	—	do.	0	3	25	—§
7	Do.	Encroachment by S. Katikesu	Coconut garden	1	2	9	931†

\* Contains timber.

† To be settled on the encroacher.

‡ Value of plantations.

§ To be reserved.

|| To be settled under food production terms.

Further information regarding these lands can be obtained from the Assistant Government Agent, Trincomalee, and plans of them from the Surveyor-General.

Colonial Secretary's Office,  
Colombo, August 9, 1924.

CECIL CLEMENTI,  
Colonial Secretary.

## LAND SALES IN THE NORTH-WESTERN PROVINCE.

No. 2,253, N.W. P.—The Assistant Government Agent, Puttalam-Chilaw, will on Monday, September 29, 1924, at 10 A.M., at his office in Puttalam, put up to auction, for sale or settlement, or will otherwise dispose of, the under-mentioned portions of Crown land, in accordance with the regulations of Government regarding land sales. Forty allotments of land situated in the Kalpitiya division of the Puttalam District of the North-Western Province.

Lot.	Name of Land.	Name of Applicant.	Description.	Extent.			Upset price per acre, Rs.
				A.	R.	P.	
Preliminary plan 5,325. Village—Karaitivu.							
1	Sinnamalaikkadu	A. N. Mohamradu	Jungle	4	0	37	75
Preliminary plan 4,534. Village—Narakkali.							
2352	Vidathiadikadu	Anthony Saviel	Jungle	7	1	16	40*
Preliminary plan 3,911. Village—Karaitivu.							
340	Magulamvillukadu	Segu Mohideen Nagoor Pitche	Forest (reservation for a road)	0	1	3	60
Preliminary plan 5,341. Village—Karaitivu.							
1	Alamvillukadu	—	Forest (reservation along Gansabhawa road)	0	1	24	—†
2	Do.	S. Asanamarikar	Forest	3	2	25	70
3	Do.	L. Madar Mohoiyadeen	do.	3	3	31	70
4	Do.	—	Ditto (reservation for path)	3	0	14	—†
5	Do.	Kassim Sinnatamby	Forest	4	3	25	70
6	Do.	M. Abubakkar Marikar	do.	4	0	19	70
7	Do.	M. Mamunainapulle	do.	4	3	21	70
8	Do.	S. Wappu Marikar	do.	5	3	39	70
9	Do.	P. Mohoiyadeen	do.	2	3	23	70
10	Ditto <i>alias</i> Magilamvillukadu	S. Naina Marikar	do.	4	0	3	70
11	Do.	A. Asanamarikar	do.	3	0	17	70
12	Do.	M. Sekamarikar	do.	4	0	18	70
13	Do.	S. Muttumarikar	do.	3	0	32	70
14	Do.	A. Meera Lebbe Marikar	do.	4	0	6	70
15	Do.	A. Muttalibu	do.	4	1	7	70
16	Do.	S. Muttutamby	do.	5	2	22	70
Preliminary plan 5,335. Village—Karaitivu.							
1	Sinnamalaikkadu	K. Idroos Lebbe and another	Forest	3	0	4	70
2	Do.	—	Ditto (reservation for road)	0	2	25	—†
3	Do.	S. Segumeera Lebbe and another	Forest	2	3	32	70
4	Do.	M. M. Sultan Marikar	do.	4	1	6	70
5	Do.	M. Periyalebbe	do.	3	3	24	70
6	Do.	S. Wappumarikar	do.	4	1	0	70
7	Magilamvillukadu	—	Ditto (reservation for road)	0	3	25	—†
8	Do.	P. M. Sultan	Forest	3	0	21	70
9	Do.	M. M. L. Udumalebbe	do.	3	2	31	70
10	Do.	—	Ditto (reservation for road)	0	3	28	—†
11	Do.	A. Mariaripillai	Forest	7	1	0	70
Preliminary plan 5,374. Village—Karaitivu.							
1	Alamvillukadu	—	Jungle (reservation along minor road)	0	0	30	—†
2	Do.	—	Forest (reservation for road)	2	1	8	—†
3	Do.	—	Ditto (reservation along minor road)	1	1	25	—†
4	Do.	E. S. A. M. Fallaloon Marikar	Forest	179	2	10	75‡
5	Erukkalamvillukadu	—	Ditto (reservation for road)	1	1	31	—†
6	Palayabaun	—	Ditto (reservation for path)	3	2	19	—†
7	Erukkalamvillukadu	E. S. A. M. Fallaloon Marikar	Forest	132	2	9	75‡

Lot.	Name of Land.	Name of Applicant.	Description.	Extent.		Upset price per acre, Rs.
				A. R. P.		
2008	Kalladikadu	M. T. Abubacker Marakar	Forest	23	1 30	65
Preliminary plan 4,308. Village—Karaitivu.						
1	Ralmaduvaial	Sina Ana Ina Ibrahim Naina	Paddy field	7	0 15	—§
1A	Do.	do.	Scrub jungle	7	0 16	—§
* Re-sale. † Reservation. ‡ Four miles along minor road to the west of the Vannathivillu resthouse.						
§ Certificate of quiet possession.						

Further information regarding these lands can be obtained from the Assistant Government Agent, Puttalam, and plans of them from the Surveyor-General.

Colonial Secretary's Office,  
Colombo, August 13, 1924.

CECIL CLEMENTI,  
Colonial Secretary.

### LAND SALES IN THE NORTH-CENTRAL PROVINCE.

No. 2,382, N.C. P.—The Government Agent, North-Central Province, will on Wednesday, October 1, 1924, at 1.30 P.M., at his office in Anuradhapura Kachcheri, put up to auction, for sale or settlement, or will otherwise dispose of, the under-mentioned portions of Crown land, in accordance with the regulations of Government regarding land sales. Twenty-three allotments of land situated in the Kende korale of Nuwaragam palata of the Nuwarakalawiya district of the North-Central Province.

Lot.	Name of Land.	Name of Applicant.	Description.	Extent.		Upset price per acre, Rs.
				A. R. P.		
9s	Ratmalekele <i>alias</i> Ehetugahaidama	P. L. Kapuruhamy	Low jungle fit for paddy	2	0 10	23
7cI	Mahawelapaspamba	—	Paddy field (encroachment by Mudalihamy Arachchi)	0	1 21	20
9t	Ratmalekele	V. Banda	Low jungle	4	1 20	23
9u	Ditto <i>alias</i> Palugahakumbura	P. L. Ukkurala, <i>ex</i> Vel-Vidane and another	do.	4	0 27	20
9v	Ratmalekele	P. Suddahamy	do.	3	0 31	20
9w	Do.	M. V. Punchi Appurala	do.	0	3 28	22
9z	Ditto <i>alias</i> Palugahaidama	M. V. Kiri Banda	do.	2	0 6	22
Final village plan 143. Village—Ratmale.						
2s	Pandiyankadawalakele	A. Appurala	Low jungle fit for paddy	2	0 25	22
2t	Do.	P. L. Kapuruhamy	do.	0	3 29	22
2u	Do.	P. L. Ran Meniki	do.	0	3 30	22
2v	Do.	M. G. Velate of Ukkulankulama	do.	2	0 25	22
2w	Do.	M. Menikrala, Vel-Vidane	Forest fit for garden	0	1 24	23
2y	Do.	do.	do.	0	2 38	23
2AA	Ditto <i>alias</i> Mahahena	K. Mudalihamy and another	Jungle fit for paddy	3	3 29	22
2AB	Mahahena <i>alias</i> Velbima	V. Seerala	do.	1	2 29	22
2AC	Mahahena <i>alias</i> Dambagahaidama	K. Punchirala	do.	2	1 7	22
2AD	Mahahena <i>alias</i> Pandiyankadawalakele	A. Mudalihamy	do.	2	1 0	22
2AE	Do.	K. Wannihamy	Chena fit for garden, contains plantain trees	0	1 19	20
2AG	Mahahena <i>alias</i> Ehetugahawatta	M. B. Mudalihamy	Chena contains plantain trees and a mud hut	0	1 3	20
2AI	Mahahena <i>alias</i> Pandiyankadawalabaduwatta	W. M. Fernando	Chena contains plantain trees, &c., 2 years old and a mud hut (encroachment by the applicant)	0	2 6	20
2AK	Mahahena <i>alias</i> Ehatugahawatta	N. Mudalihamy	Chena contains plantain trees (encroachment by the applicant)	0	3 0	20
2AL	Do.	—	Native garden contains 1 mango and 4 coconut trees, 25 years old (encroachment by Mudalihamy Gamarala)	0	0 25	20
Final village plan 612. Village—Puwarasankulama.						
2A	Puwarasankulamakele	D. M. Punchirala, Arachchi of Dunna-bindunuwewa	Low jungle and paddy field	10	0 8	25

Further particulars regarding these lands can be had from the Government Agent, North-Central Province, and their plans from the Surveyor-General.

Colonial Secretary's Office,  
Colombo, August 12, 1924.

CECIL CLEMENTI,  
Colonial Secretary.

**LAND SALES IN THE PROVINCE OF UVA.**

THE Government Agent of the Province of Uva, will on Tuesday, September 30, 1924, at 1 P.M., at his office in the Badulla Kachcheri, put up to auction the lease for 99 years of the under-mentioned portions of Crown land for the cultivation of tea and rubber, in accordance with the regulations of Government regarding the lease of Crown lands. The highest bidder for the premium shall be the purchaser of the lease. The conditions of lease are obtainable from the Government Agent, Province of Uva, and their plans from the Surveyor-General. Fourteen allotments of land situated in the Yatikinda and Badulla divisions of the Badulla District.

Final village plan 34. Village—Tolabowatta in Passara korale of Yatikinda division.

Lot.	Name of Land.	Name of Applicant.	Description.	Extent.	Upset premium per acre.	Annual rent per acre for the first 30 years.	
						Each of the first 6 years.	Each of the remaining 24 years.
				A. R. P.	Rs. c.	Rs. c.	Rs. c.
1c1	Kiriwanabissa ..	Mr. A. E. Stayner of Gamewella estate, Passara	Patana ..	0 2 29	2 40	0 80	2 40
1c6	Do. ..	do. ..	do. ..	0 1 16	54 40	0 80	2 40
1c8	Do. ..	do. ..	do. ..	5 0 39	25 28	0 80	2 40
1c9	Do. ..	do. ..	do. ..	2 1 28	17 24	0 80	2 40
Final village plan 214. Village—Gamewella in Kandukara korale of Buttala division.							
20	Ambalanwattepatana <i>alias</i> Deiyannekele- patana	Mr. A. E. Stayner of Gamewella estate, Passara	Patana ..	11 0 19	5 40	0 80	2 40
20 I	Do. ..	do. ..	do. ..	0 2 13	2 40	0 80	2 40
3K	Kiriwanabissa ..	do. ..	do. ..	22 1 3	5 52	0 84	2 52
3L	Do. ..	do. ..	do. ..	18 3 34	5 52	0 84	2 52
1A	Godamadepatana ..	do. ..	do. ..	0 3 2	2 40	0 80	2 40
3J	Godamadaonadumu- duwa	do. ..	do. ..	32 3 22	5 40	0 80	2 40
22	Kirigalepatana ..	do. ..	do. ..	5 2 26	5 40	0 80	2 40
22D	Do. ..	do. ..	do. ..	3 0 5	5 40	0 80	2 40
22E	Do. ..	do. ..	do. ..	5 2 26	5 40	0 80	2 40
2	Suriyagasellemukalana	do. ..	do. ..	8 2 12	7 40	0 80	2 40

Colonial Secretary's Office,  
Colombo, August 13, 1924.

CECIL CLEMENTI,  
Colonial Secretary.

**LAND SALES BY THE SETTLEMENT OFFICER.****SOUTHERN PROVINCE.**

No. 6,977, S. O.—On Thursday, October 2, 1924, at 12 noon, the Land Settlement Officer will put up for sale or settlement, at Amugoda Camp, the under-mentioned portions of Crown land, on the terms authorized by Government. Fifty-two allotments of land situated in the Bentota-Walallawiti korale division of the Galle District of the Southern Province.

Lot.	Name of Land.	Block survey preliminary plan 589.—Amugoda.		Description.	Extent.
		Name of Claimant.			
					A. R. P.
131	Muttetupalawatta ..	(1) Sembukuttige Auneris de Silva, (2) Kellapata Vitanege	Rubber	..	2 0 18
131½	Kilingedaraowita ..	Andris Appu of Watagedera	Plantains	..	0 0 19
132	Gahalakoladeniya ..	Hewahakuru James	Paddy field	..	0 2 9
133	Gahalakoladeniyekaratura ..	Crown, encroachment by Hewawasan Sarukkarige Aberan	Jak and jungle	..	2 2 16
134	Do. ..	Fernando	Garden and chena	..	2 2 0
135	Gallalehenekoratuwa ..	Crown, encroachment by Hewawasan Sarukkalige Aberan	Garden	..	0 3 39
136	Gallalehenedeniya ..	Fernando	Paddy field	..	2 1 12
141	Gahalakoladeniya ..	do. ..	do. ..	..	4 2 37
142	Do. ..	Crown, leased by Sembukuti Vidanage Kalu Appu	Deniya	..	1 1 23
143	Gahalakoladeniyekaratura ..	Crown	Jak	..	1 2 2
146	Killingederakumbura- addaradeniya	Crown, cultivated on permit by Sembukutti Vidanelage	Rubber	..	0 1 35
159	Ketandola estate ..	Charles and others	Rubber	..	2 0 37
163	Do. ..	(1) Hewawasan Sarukkalige Aberan Fernando, (2) Ilan- darige Siyadoris	do. ..	..	0 1 1
164	Do. ..	Crown, encroachment by Major Alderson	do. ..	..	0 0 18
167	Do. ..	do. ..	do. ..	..	0 3 11
168	Daluwatta or Kekulanwatta ..	do. ..	do. ..	..	0 1 31
169	Mahahenekumburakebella ..	Crown, encroachment by Sittarage Singappu and others	Paddy field	..	0 0 17
170	Daluwatta ..	Crown, encroachment by (1) Sittarage Pieris Fernando, (2) Auneris Silva	Rubber	..	0 0 6
182	Galmullehenedeniya ..	Crown, encroachment by Sittarage Kavis and disputed by Sittarage Hendrick	do. ..	..	0 3 17
183	Galmullehena ..	Crown	Deniya	..	0 0 34
190	Kanattewatteovilana ..	Crown, encroachment by Kanattege Juan Appu	Rubber	..	0 0 37
196	Kattirigewatta-addara- kumbura	Crown, encroachment by Sembukutti Vidanelage Aneris Silva	Paddy field	..	0 2 26
197	Dolegoipola-addarawatta ..	Kalutantirige Tediya and Abiyas	Garden	..	0 0 21

Lot.	Name of Land.	Name of Claimant.	Description.	Extent.		
				A.	R.	P.
203	Pelagahakanda or Kanatte-kanda	(1) Kalutanirige Janis, (2) ditto Kalu Appu, (3) Sembukuttige Odanis, (4) Kanattege Setan, (5) Kamal, (6) Matto Sinno, (7) Emanerisa, (8) Kalutanirige James, (9) Kalu Appu	Low jungle	0	3	11
209	Pelaketiyewatteaddarawita	Kalutanirige Kalu Appu	Rubber	0	1	4
210	Galaudagahawela	Lokuge Davith	Paddy field	0	0	35
216	Kahatagahawatta	(1) Kanattege William Sinno, (2) Nandoris	Garden	1	2	37
219	Kanattegekolawinnawatta	Kanattage Mathes Appur	do.	0	0	37
220	Kanattegewatta	(1) Kanattege Singho Appu, (2) Kalutanirige Abraham	Rubber	0	2	27
224	Haldolapolleuwa	Sembukuti Vidanelage Adrian Silva and others	do.	0	0	12
225	Kahatagahawatta	Crown, encroachment by (1) Sembukutti Vidanelage Omanis, (2) Pichoris	Jak	0	2	14
228	Haldduwela	(1) Sembukutti Vidanelage Omanis, (2) ditto Irineris	Paddy field	0	2	9
109	Ketandola estate	Crown, encroachment by Major Alderson	Rubber	0	1	4
26	Dikhenekaratura	Dr. A. de Silva	Owita	0	0	8*
27	Dikhen.	do.	Chena	0	1	0*
61	Maradegodakattiya	Crown, encroachment by Hewawasan Sarukkalige Peris Fernando of Warapitiya	Rubber	0	0	27*
68	Pattiyekandekaratura	Crown, encroachment by Hewawasan Sarukkalige Aberan Fernando	do.	0	1	5*
95	Maradeowita	Hewawasan Sarukkalige Peiris Fernando	do.	0	0	19*
102	Pattiyekandeaddarakaratura	Crown, encroachment by Hewawasan Sarukkali Charlis Fernando	Ambalama and a well	0	0	9*
165	Ihalamahahenewatta	Crown, encroachment by Kodituwakkuge Hinni Appu and others	Rubber	0	0	17*
176	Halwalagoda	Crown, encroachment by Nanayakkarawasan Sembukuttige Robo Sinno and ditto Suwaneris	do.	0	0	8*
177	Do.	Crown, encroachment by Kariyawasan Kellapota Vidanelage Nikulas Silva	do.	0	0	20*
178	Katukurundagoda	Crown, encroachment by Hendahewa Janis de Silva	Rubber, &c.	0	2	10*
184	Diyapinelawatta	Crown, encroachment by Warusa Vidanege Daniel Silva	Rubber	0	0	2*
185	Halwalagoda	Crown, encroachment by Sembukutti Vidanege Charles Appu and Hikkaduwe Liyanage Ondiris	Yam	0	0	11*
188	Do.	Crown, encroachment by Henda Hewa Janis de Silva of Balapitiya	Rubber, &c.	0	0	17*
193	Kotaduweowita	Crown, encroachment by Sembukutti Vidanelage Auneris Silva	Owita with yam	0	0	8*
194	Kattirigewatta-addarapolleuwa or Pansalawatta	Crown, encroachment by Warusa Vitanege Daniel Silva of Balapitiya	Rubber	0	0	10*
204	Veralugahaduwa	Crown, encroachment by Sembukutti Vidanelage Auneris de Silva and another	Chena	0	0	7*
206	Do.	do.	do.	0	0	14*
226	Kahatagahawatta	Crown, encroachment by Sembukutti Vidanelage Omanis and Pichoris	Yam	0	0	3*
217	Do.	Crown, encroachment by (1) Kanattege William Sinno, (2) ditto Nandoris, (3) Leiris, (4) Pichoris, (5) Babun Sinno, (6) Andoris, (7) Sembukutti Vidanelage Omanis Silva	Garden	0	0	7*

\* For lease only.

Upset price at Rs. 16 to Rs. 100 per acre. Further information regarding these lands can be obtained from the Land Settlement Officer, and plans of them from the Surveyor-General.  
Colonial Secretary's Office,  
Colombo, August 13, 1924.

CECIL CLEMENTI,  
Colonial Secretary.

No. 6,978, S. O.—On Friday, October 3, 1924, and following day at 12 noon, the Land Settlement Officer will put up for sale or settlement, at Amugoda Camp, the under-mentioned portions of Crown land, on the terms authorized by Government. One hundred and twelve allotments of land situated in the Bentota-Walallawiti korale division of the Galle District of the Southern Province.

Lot.	Name of Land.	Block survey preliminary plan 581.—Poddiwala. Name of Claimant.	Description.	Extent.		
				A.	R.	P.
12	Kandawattahena	Crown, encroachment by Halwitikankanange Menchohami	Chena	0	1	25
21	Pitangamawatta	Crown, encroachment by Halpandeniyahewage Hinniappu	Garden	0	0	16
22	Pitangamaelagawawatta	Crown, encroachment by Gardiyalokuhewage Louishami	do.	0	0	17
23	Do.	Crown, ditto	do.	0	0	23
25	Pitangamaowita	Gardiyalokuhewage Louishami	Owita	0	0	13
29	Indikadullakumburakaraturawatta	Halpandeniyahewage Uranelis	Garden	0	1	32
31	Gonnagahawattahena	Crown, encroachment by the heirs of Halpandeniyahewage Elias (deceased)	Chena	0	0	23
33	Indigallawattepitakattiya	Poddiwalahevege Oraliyas	Garden	0	2	5
51	Doolwelapelessawita	Poddiwalahevege Regis and Halpandeniyahewage Andris	Chena	0	2	30
70	Rekanamulleowita	Crown	Owita	0	0	30
71	Rekanamulladolagawawatta	Poddiwalahevege Hinni Appu and Mathias	Garden	0	0	17
85	Rekanamullawatta	Poddiwalahevege Hinniappu	do.	0	0	20
86	Do.	Poddiwalahevege Mathias	Chena	0	2	11
100	Bulatgulanaowita	Crown, encroachment by Poddiwalahevege Odiris	Owita	0	0	7

Lot.	Name of Land.	Name of Claimant.	Description.	Extent.		
				A.	P.	P.
101	Rekenamullewatta	Crown, encroachment by Poddiwalahevege Mathias	Cinnamon	0	1	19
104	Olagodawatta	Mattakagamage Nandoris	Garden	0	0	10
105	Do.	do.	do.	0	1	0
108	Olagodakaratura	Poddiwalahevege Podiappu	Chena	0	0	17
109	Do.	Poddiwalahevege Suwarisappu	do.	0	1	14
110	Olagodawatta	Poddiwalahevege Usanhami and Mattakagamage Nandoris Appu	Garden	0	2	27
112	Thiruwanagalgodawatta	Heendeniyahevege Arnolis	do.	0	1	33
115	Polgodawattahena	Poddiwalahevege Odiris and Suwaris	Chena	0	3	26
116	Do.	Poddiwalahevege Abraham and Keppetiyagoda Lokuhami of Mattaka	do.	0	0	39
117	Obodawatteowita <i>alias</i> Polgodawattahenaowita	Poddiwalahevege Regis, Abraham and others.	Owita	0	0	30
123	Batadombagahawatta	Mattakagamage Abraham	Garden	0	1	3
124	Do.	Mattakagamage Cornelis	do.	0	3	0
126	Alawatugodawatta	Halpandeniyahevege Andirisappu	do.	0	2	4
128	Elgodawatta	Ganawattage Baba-appu	do.	0	1	20
130	Do.	do.	do.	0	1	16
138	Walakumbura	Crown, encroachment by Poddiwalahevege Siman	Paddy field	0	1	1
139	Walakumburaowita	Crown, encroachment by Poddiwalahevege Siman and others	Owita	0	0	12
143	Tennahenakaraturawatta	Crown, encroachment by Poddiwalahevege Porolis	Chena	0	0	29
146	Do.	Crown, encroachment by Hinidumaliyanage Heenhami and Poddiwalahevege Porolis	Garden	0	0	18
147	Do.	Crown, encroachment by Hinidumaliyanage Heenhami	do.	0	0	17
153	Elgodamahagederawatta	Poddiwalahevege Ubadiris	do.	0	2	2
159	Do.	Poddiwalahevege Porolis, Ubadoris, Regis, Carolis, and Sanhami	do.	2	3	23
161	Gorokgahahena	Kotapolaradage Janda	Chena	0	0	15
163	Olagodawatteowita	Crown, encroachment by Heendenihewage Mathias	Owita	0	0	17
164	Olagodawatta	Crown, encroachment by Marthupitiya Epage Agosingho	Rubber	0	0	3
165	Do.	Crown, encroachment by Mapalagamaradage Janda	Garden	0	0	23
166	Do.	Crown, encroachment by Marthupitiya Epage Agosingho	Rubber	0	0	13
167	Olagodaowita	Crown, ditto	Owita	0	0	6
169	Do.	Crown, encroachment by Kotapolaradage Janda	do.	0	1	8
170	Olagodakandehena	Crown	Chena	0	2	36
171	Olagodakumbura	Kotapolaradage Janda	Paddy field	0	2	28
172	Gorokgahawatta	do.	Garden	0	2	2
175	Handiliyawalakumburawatta	Poddiwalahevege Regis	do.	0	0	16
177	Gonnagahaokandakumbura	Poddiwalahevege Jayanhami	Paddy field	1	2	2
189	Tennahenawatta	Walakulu Arachchige Subohami, widow of Halpandeniyahevege James Appu, Batuwattage-gamage Charles, William of Wattedehena, Heenhami of Godamuke, and Dochan Appu <i>alias</i> Nikulas of St. Mary's road, Dehiwala	Garden	2	1	1
194	Tennahenakumbura	(1) Batuwattage-gamage Charles, (2) the heirs of James and others	Field	0	0	37
190	Tennahenawatta	Walakuluarachchige Subohami, widow of Halpandeniyahevege James Appu, Batuwattage-gamage Charles, William of Wattedehena, Heenhami of Godamuke, and Dochan Appu <i>alias</i> Nikulas of St. Mary's road, Dehiwala	Garden	0	3	2
198	Delgahapollawa	Crown, encroachment by Poddiwalahevege Andoris	Garden	0	1	34
200	Tennehenedeniya <i>alias</i> Delgahapollawa	Crown, ditto	do.	0	0	8
201	Dangaspollawa	Crown, encroachment by Poddiwalahevege William, care of Mattakagamage Aron Appu	do.	0	0	6
217	Kalugalgodellahena	Marthupitiya Epage Eporis Appu	Chena	1	0	34
219	Kalugalgodellawatta	Crown, encroachment by Marthupitiya Epage Adoris	Garden	0	2	1
228	Olagodahena	Crown, encroachment by Liyanaduwakankanange Udoris of Poddiwala	Chena	0	0	38
229	Do.	Crown	do.	0	0	18
231	Karandagahahena	Liyanduwakankanange Udaris	do.	1	2	33
236	Panwilakumbura	Crown, encroachment by Liyanaduwakankanange Charlis	Paddy field	0	0	14
237	Bulatgulanakandawatta	Crown, encroachment by Liyanaduwakankanange Enis	Garden	0	0	33
238	Marakandaowita	Crown, encroachment by Liyanaduwakankanange Udaris	Owita	0	0	32
239	Marakandawatta	Crown, ditto	Garden	0	0	21
240	Bulatgulankandawatta	Liyanduwakankanange Teththu Appu of Marakanda	do.	0	3	9
241	Do.	Yakupitiyage Hinniappu	do.	0	1	5

Lot.	Name of Land.	Name of Claimant.	Description.	Extent.	
				A.	R. P.
243	Amuhenewatta <i>alias</i> Marakandawatta	Liyanaduwakankanange Cornelis, Enis, Podihami, and Lokuhami	Garden	0	2 11
244	Marakandawatta	Kevitiyagalage Johanis	do.	0	0 22
245	Pittanigederawatta	Liyanaduwakankanange Lokuhami	do.	0	1 31
246	Marakandawatta	Yakupitikananange Sancho	do.	0	0 15
247	Do.	Marakandahevage Edoris	do.	0	0 33
248	Do.	Marakandahevage Davith, Deonis, Edoris, Isan, Carolis, and Hinnihami	do.	0	3 39
249	Marakandakumbura	Marakandahevage Deonis	Paddy field	0	1 4
250	Marakandawattaowita	do.	Owita	0	0 23
251	Godewattagulanahena	Marakandahevage Deonis, Edoris, Liyanaduwakankanange Udaris, Cornelis, and Teththuappu	Chena	3	3 22
258	Illukwatta <i>alias</i> Marakandawatta	Hattipiarachchige Bastianappu, Marakandahevage Edoris, and Babahami	Garden	1	0 4
261	Petikiriyamullakumbura	Don Bastian of Godamuka	Paddy field	3	1 30
273	Olagodawatta	Crown, encroachment by Mattakagamage Punchiappu and Godamuka Don Bastian	Cinnamon	0	0 14
274	Do.	Crown, ditto	Cinnamon and rubber	0	0 16
279	Mananadeniya	Encroachment by Thawalamagamage Don Hendrick	Owita	0	0 14
282	Kalugalgodellawatta	Crown, encroachment by Marthupitiya Epage Adoris Appu	Garden	0	1 0
289	Mananakumbura	Crown, leased to Mattakagamage Kirineris	Deniya	3	1 18
292	Marakgodapollawa	Crown, encroachment by Marthupitiya Epage Agosiingho	Garden	0	0 6
294	Tennahenaowita	Marthupitiya Epage Welunsingho	Owita	0	1 23
295	Tennahenakaraturawatta	do.	Garden	0	1 39
301	Duwewilakumbura	Crown, encroachment by Salpadoru Thuppahige Sinno Appu de Silva Gunawardana of Talgaspe	Paddy field	0	0 17
305	Dikhenawatta	Gardiyalokuhevage Arnolis	Garden	0	0 19
306	Dikhenakumbura	do.	Paddy field	0	3 13
307	Do.	do.	do.	0	0 22
308	Dikhenawatta	do.	Garden	0	0 28
309	Do.	do.	do.	0	1 15
329½	Ambalamalangakumbura	Crown, encroachment by Mahagamakankanange Hendrick and others	Paddy field	0	0 13
335	Ambalangaihalakattiyakumbura	Crown, claimed by Mahagamakankanamage Juwanis	do.	0	0 14
336	Ambalamalangakumbura	Mahagamakankanamage Juwanis	do.	0	1 17
337½	Ambalamawatta	Claimed by ditto	Garden	0	0 4
339	Ambalamalangaowita	Mahagamakankanamage Podiappu	Owita	0	1 13
349	Ambalamalangapollawa	Crown, encroached by Mattakagamage Deonis	Rubber	0	0 7
350	Karuwalatuduwapollawa	Crown, encroached by Mahagamakankanamage Bastian and Lokuhevage Bacha	do.	0	0 8
351	Karuwalathoduwapollawa	do.	do.	0	0 4
352	Do.	Crown, ditto	do.	0	0 9
121	Batadombagahawatta	Mattakagamage Cornelis	Garden	0	0 16*
149	Uluportalagawapollawa	Crown	Chena	0	1 3*
178	Ambagahapollawa	Crown, encroachment by Kathuwahandi Amaris de Silva	Rubber (reservation for road)	0	0 21*
235	Marakandawatta	Crown, encroachment by Liyanaduwakankanamage Udaris	Young coconuts (reservation for path)	0	0 17*
287	Mananapollawa	Crown, encroachment by Mattakagamage Pedris	Young coconuts (reservation for road)	0	0 11*
304	Dikhenawatta	Gardiyalokuhevage Arnolis	Chena (reservation for footpath)	0	0 4*
326	Marakgodapollawa <i>alias</i> Tenna-henapollawa	Crown, encroachment by Poddiwalahewage Jamis	Jak and coconut (reservation for road)	0	0 10*
327	Marakgodapollawa	Crown, encroachment by Mattakagamage Siman Appu of Mattaka	Garden (reservation for road)	0	0 30*
348	Ambalamalangapollawa	Crown, encroachment by Mattakagamage Deonis	Rubber and coconut (reservation for road)	0	0 11*
354	Marakgodahena	Crown, encroachment by S. A. Somasundaram	Chena (reservation for road)	0	1 11*
368	Marakgodahenakanda	Crown, encroachment by Talgaswella estate	Chena (reservation for means of access)	1	0 34*
374	Kekirihenmananaowita	Crown, encroachment by Proctor Ranasooriya	Owita with a thatched hut	1	3 13*
375	Marakgodahenakanda	Crown	Chena (reservation for road)	1	0 24*

\* For lease only.

Upset price at Rs. 16 to Rs. 100 per acre. Further information regarding these lands can be obtained from the Land Settlement Officer, and plans of them from the Surveyor-General.

Colonial Secretary's Office,  
Colombo, August 13, 1924.

CECIL CLEMENTI,  
Colonial Secretary.

No. 6,979, S. O.—On Monday, October 6, 1924, at 12 noon, the Land Settlement Officer, will put up for sale or settlement, at Amugoda Camp, the under-mentioned portions of Crown land, on the terms authorized by Government. Four allotments of land situated in the Bentota-Walallawiti korale division of the Galle District of the Southern Province.

Lot.	Name of Land.	Name of Claimant.	Description.	Extent.	
				A.	R. P.
9	Ketandola estate	Crown, encroachment by Major M. J. Alderson	Rubber	0	0 24
10	Do.	do.	do.	0	1 17

Lot.	Name of Land.	Name of Claimant.	Description.	Extent.	
				A.	R. P.
12	Ketandola estate	Crown, encroachment by Major M. J. Alderson	Rubber	0	0 15
16	Do.	do.	do.	0	0 16

Upset price at Rs. 16 to Rs. 100 per acre. Further information regarding these lands can be obtained from the Land Settlement Officer, and plans of them from the Surveyor-General.

Colonial Secretary's Office,  
Colombo, August 13, 1924.

CECIL CLEMENTI,  
Colonial Secretary.

**No. 6,980, S. O.**—On Monday, October 6, 1924, at 12 noon, the Land Settlement Officer, will put up for sale or settlement, at Amugoda Camp, the under-mentioned portions of Crown land, on the terms authorized by Government. Fourteen allotments of land situated in the Bentota-Walallawiti korale division of the Galle District of the Southern Province.

Lot.	Name of Land.	Block survey preliminary plan 583—Kudagala.		Description.	Extent.	
		Name of Claimant.			A.	R. P.
10	Hithaladoladeniya	Crown, encroachment by R. L. Perera	..	Rubber	0	0 15
17	Hithaladolapahalaudumulla	do.	..	do.	1	0 3
22	A torawedeniya	Crown, claimed by Igalagamage Don Salman and others	..	Field	0	1 30
23	Do.	Crown	..	Deniya	0	2 8
29	Do.	Crown, encroachment by S. O. Sirimana	..	Rubber	0	0 18
32	Dalukgalakumbura-addara-duwa	Kevitiyagalage Sardiel	..	Garden	1	0 20
39	Helliyadda-addaraduwa	Crown, encroachment by S. O. Sirimana	..	do.	0	0 21
53	Angurukahadeniya or Kudagalmanana	Crown, leased to G. E. Perera, Vidane Arachehi of Elpitiya	..	Field	1	3 16
68	Witanagodadeniya	Crown, asweddumized by Marakapuge Arnolis	..	do.	0	1 35
75	Annasigalawatta	Crown, claimed by Kirumbaraliyanage Davith Sinno and Wijesinghe Arachchige Subalis Hamy	..	Garden	0	1 15
84	Do.	Crown, encroachment by Kirumbaraliyanage Davit Sinno	..	do.	0	1 21
85	Angurukahadeniya	Crown, leased by G. E. Perera and claimed by K. L. Carolis and others	..	Field	1	3 26
86	Angurukahadeniya	Crown, claimed by K. V. Edris Appu	..	do.	0	1 23
87	Do.	Crown, claimed by Kirumbaraliyanage Carolis and others	..	do.	2	0 28

Upset price at Rs. 16 to Rs. 100 per acre. Further information regarding these lands can be obtained from the Land Settlement Officer, and plans of them from the Surveyor-General.

Colonial Secretary's Office,  
Colombo, August 13, 1924.

CECIL CLEMENTI,  
Colonial Secretary.

**No. 6,981, S. O.**—On Monday, October 6, 1924, at 12 noon, the Land Settlement Officer will put up for sale or settlement, at Amugoda Camp, the under-mentioned portions of Crown land, on the terms authorized by Government. Twenty-five allotments of land situated in the Bentota-Walallawiti korale division of the Galle District of the Southern Province.

Lot.	Name of Land.	Block survey preliminary plan 585.—Pelandagoda.		Description.	Extent.	
		Name of Claimant.			A.	R. P.
16	Bahuwagoda	Crown, encroachment by Wadumestri Arnolis	..	Rubber	0	2 11
20	Do.	Crown, encroachment by Bentara Vidanelage Endiris	..	Garden	0	0 25
21	Do.	Crown, encroachment by Don Andiris Gunasekera of Nagahatenna	..	Cinnamon	0	0 27
23	Talgahaliyadda	Crown, encroachment by (1) Mahagodage Edanis, (2) ditto Ujanis and others	..	Garden	0	2 20
26	Bahuwagoda	Crown, leased by Mahagodage Ukku Sinno	..	do.	0	3 30
27	Talgahaliyadda	Ditto, Edanis and others	..	Owita	1	1 39
29	Pola-ela	Crown, leased by Babanhami and cultivated by Kariyawasan Mahagodage Haramanis	..	Field	1	1 15
41	Owilana	Crown, encroachment by S. O. Sirimane and others	..	do.	0	0 25
46	Kahambiliyagoda	Crown, encroachment by A. P. Ranasinghe	..	Cinnamon	0	0 9
48	Watta-addarakumburepatiya	Bentara Vidanelage Gilin Sinno and others	..	Garden	0	3 22
50	Ihukmandiya	Liniyagodage Odiris and others	..	do.	0	0 38
51	Annasigahakumburepawarapala	Liyanagodage Odiris	..	Rubber	0	1 23
53	Kottekendekumbura alias Annasigalakumbura	Crown, leased by Akuretiyagamage Cornelis and cultivated by Girigoris of Ambalangoda	..	Field	0	3 16
54	Kottekendeowita	Crown, leased by Akuratiyagamage Cornelis and applied for by Bentara Vitanelage Gilin Sinno	..	Owita	2	1 29
55	Magurukaduwela	Gigiriwalagamage Awuneris	..	Field	0	0 8
58	Kotakanda-addarahena	Crown, leased by Igalagamage Podi Sinno	..	Garden	1	0 14
59	Kotakanda-addaradeniya	Crown, leased by (1) Akuratiyagamage Cornelis, (2) Bentara Vidanelage Agoris, (3) ditto Hinni Appu, (4) Mahagodage Kalu Appu	..	do.	2	2 34
60	Kotakandekumbura	(1) Ruwanpura Kilaman Sinno of Randombe, (2) Igalagamage Podi Sinno, (3) Ponnampuruma Arachchige Appu Sinno, (4) Malage Achige Adoris, (5) ditto Hendrick Sinno, (6) Igalagamage Abraham and others	..	Field	0	3 5
63	Do.	Ruwanpura Kilaman Sinno and encroached on partly by Igalagamage Podi Sinno and others	..	do.	0	1 29
66	Ditto alias Kotakandewelandemulla	Crown, leased by W. A. Cornelis of Pelandagoda	..	do.	0	2 35
67	Kottakandekumbura	Crown, encroachment by Ruwanpura Kilaman Sinno and Bentara Vitanalage Erolis	..	do.	1	0 7

Lot.	Name of Land.	Name of Claimant.	Description.	Extent.		
				A.	R.	P.
6	Kapuwaelakumbura, Pelanda-godawela	Mr. F. Abeyesundera	Field	20	1	7
18	Bahuwagoda	Crown, planted by Wadumestri Arnolis	Rubber	0	0	26
22	Do.	Crown	Chena and new clearing	0	0	26
25	Talgahaliyadda	Mahagodage Edanis and others	Field	1	2	33

Upset price at Rs. 16 to Rs. 100 per acre. Further information regarding these lands can be obtained from the Land Settlement Officer, and plans of them from the Surveyor-General.

Colonial Secretary's Office,  
Colombo, August 13, 1924.

CECIL CLEMENTI,  
Colonial Secretary.

### LAND ACQUISITION NOTICES.

HAVING been duly directed by the Governor, with the advice of the Executive Council, acting under the provisions of "The Land Acquisition Ordinance of 1876," section 6, to take order for the acquisition of the following lands, required for a public purpose, namely, for Public Works Department Cooly Lines on the 9th mile Katugastota-Palapatwela road, to wit:—

Lot.	Name of Land.	Description.	Name of Claimant.	Extent.		
				A.	R.	P.
Preliminary plan 7,650. Village—Arambepola in Udagampaha korale of Harispattu.						
1	Bungalawawatta	Cacao garden	W. B. Ranawana and Seetama Kumarihamy jointly	0	2	6.2
2	Pahalawatta	do.	U. B. Weerakoon	0	0	4

I hereby give public notice, as required by section 7, that the Government proposes to take possession of the lands. All persons interested in the aforesaid lands are hereby required to appear personally or by agent before me at the Kandy Kachcheri, on September 25, 1924, at 11 A.M., and to state the nature of their respective interests in the lands, and the amount and particulars of their claims to compensation for such interests.

The Kachcheri,  
Kandy, August 15, 1924.

W. L. KINDERSLEY,  
Government Agent.

HAVING been duly directed by the Governor, with the advice of the Executive Council, acting under the provisions of "The Land Acquisition Ordinance of 1876," section 6, to take order for the acquisition of the following lands, required for a public purpose, namely, for a Public Trenching Ground and an Approach Road thereto, to wit:—

Lot.	Name of Land.	Description.	Name of Claimant.	Extent.		
				A.	R.	P.
Preliminary plan 7,665. Village—Udagama, within the Sanitary Board limits of Panwila, and in the village Udagama in Pallegampaha korale of Pata Dumbara.						
1	Pitakandehena	Tea land	A. M. Casim	0	0	0.25
2	Do.	do.	do.	0	0	1.37
3	Do.	Chena	do.	0	0	8.23

I hereby give public notice, as required by section 7, that the Government proposes to take possession of the lands. All persons interested in the aforesaid lands are hereby required to appear personally or by agent before me at the Kandy Kachcheri, on September 25, 1924, at 11 A.M., and to state the nature of their respective interests in the lands, and the amount and particulars of their claims to compensation for such interests.

The Kachcheri,  
Kandy, August 15, 1924.

W. L. KINDERSLEY,  
Government Agent.

HAVING been duly directed by the Governor, with the advice of the Executive Council, acting under the provisions of "The Land Acquisition Ordinance of 1876," section 6, to take order for the acquisition of the following lands, required for a public purpose, namely, for Public Works Department Cooly Lines on the 10th mile, the Dotale road, to wit:—

Lot.	Name of Land.	Description.	Name of Claimant.	Extent.		
				A.	R.	P.
Preliminary plan 7,667. Village—Wattegama in Pallegampaha korale of Pata Dumbara.						
1	Insaslin estate	Rubber estate	Messrs. Mackwoods, Ltd.	0	0	22
2	Do.	do.	do.	0	1	24.7

I hereby give public notice, as required by section 7, that the Government proposes to take possession of the lands. All persons interested in the aforesaid lands are hereby required to appear personally or by agent before me at the Kandy Kachcheri, on September 25, 1924, at 11 A.M., and to state the nature of their respective interests in the lands, and the amount and particulars of their claims to compensation for such interests.

The Kachcheri,  
Kandy, August 15, 1924.

W. L. KINDERSLEY,  
Government Agent.

HAVING been duly directed by the Governor, with the advice of the Executive Council, acting under the provisions of "The Land Acquisition Ordinance of 1876," section 6, to take order for the acquisition of the following land, required for a public purpose, namely, for the Ilipangamuwa Girls' School, to wit:—

Lot.	Name of Land.	Description.	Name of Claimant.	Extent.		
				A.	R.	P.
Preliminary plan 3,410. Village—Burannawa.						
1	Rohuambehena	Low jungle	S. A. Singhappahmy and another	0	3	6.5

I hereby give public notice, as required by section 7, that the Government proposes to take possession of the land. All persons interested in the aforesaid land are hereby required to appear personally or by agent before me at Ambepussa Resthouse, on September 8, 1924, at 3.15 P.M., and to state the nature of their respective interests in the land, and the amount and particulars of their claims to compensation for such interests.

The Kachcheri,  
Kegalla, August 6, 1924.

J. R. WALTERS,  
Assistant Government Agent.