

Ceylon Government Gazette

Published by Authority.

No. 7,411 — FRIDAY, AUGUST 22, 1924.

Part III. — Lands.

Separate paging is given to each Part in order that it may be filed separately.

	PAGE		PAGE		PAGE
Land Settlement Notices :—		Land Sales by the Government Agents :—		Land Sales by the Settlement Officer :—	
Final Orders ..	995	North-Western Province ..	—	Northern Province ..	—
Preliminary Notices ..	—	North-Central Province ..	1009	Eastern Province ..	—
Land Sales by the Government Agents :—		Province of Uva ..	1011	North-Western Province ..	—
Western Province ..	1006	Province of Sabaragamuwa ..	1012	North-Central Province ..	1016
Central Province ..	1006	Land Sales by the Settlement Officer :—		Province of Uva ..	—
Southern Province ..	1007	Western Province ..	—	Province of Sabaragamuwa ..	—
Northern Province ..	1007	Central Province ..	—	Land Acquisition Notices ..	1020
Eastern Province ..	—	Southern Province ..	1012	Land Resumption Notices ..	—

FINAL ORDERS.

Colombo S. O. No. 59.

Order under Section 2 of "The Waste Lands Ordinances of 1897, 1899, 1900, and 1903,"
declaring Land to be Crown Property.

In the matter of the lands commonly called or known as railway reservation, Bakmigahakumbura, &c., situate in the village of Gampaha Ihalagama, in the Ragam pattuwa of the Alutkuru korale south of the Colombo District, in the Western Province, and of "The Waste Lands Ordinances of 1897, 1899, 1900, and 1903."

THE notice required by section 1 of "The Waste Lands Ordinances of 1897, 1899, 1900, and 1903," having been duly published in manner prescribed by that section in respect of the above-named lands (*vide* Notice No. 8,311), and no claim having been made to the said lands or to any interest therein within the period of three months from the date specified in the said notice, I, Louis Lucien Hunter, Special Officer appointed under section 28 of the said Ordinances, under and by virtue of the powers vested in me in that behalf by section 2 of the said Ordinances, do hereby on this 8th day of May, 1924, order and declare that the said lands as more fully described herein below, situate in the village of Gampaha Ihalagama, in the Ragam pattuwa of the Alutkuru korale south of the Colombo District, in the Western Province, and shown as lots 1, 3, 4, 5, 6, 7, 8, 9, 10, 11, 12, 13, 14, 15, 26, 27, 28, 29, 30, 31, 32, 33, 34, 35, 36, 37, 38, 39, 40, and 41 in preliminary plan 16,119, and containing in extent 12 acres 2 roods and 38·27 perches, are the property of the Crown.

Description of the Lands referred to.

The following lots situate in the village of Gampaha Ihalagama, in the Ragam pattuwa of the Alutkuru korale south of the Colombo District, in the Western Province :—

Preliminary plan 16,119.

Lot.	Name of Land.	Extent, A. R. P.	Lot.	Name of Land.	Extent, A. R. P.
1 ..	Railway reservation	.. 11 3 0·87	10 ..	Nebadagahakumbura-ela (stream)	0 0 6·12
3 ..	Bakmigahakumbura	.. 0 0 1·75	11 ..	Do. .. (do.)	0 0 6·93
4 ..	Dangahakumbura	.. 0 0 0·50	12 ..	Do. .. (do.)	0 0 15·37
5 ..	Do. 0 0 0·71	13 ..	Nebadagahakumbura ela <i>alias</i>	
6 ..	Kebellahagakumbura	.. 0 0 1·05		Midellagahakumbura-ela (stream)	0 0 19
7 ..	Do. 0 0 3·62	14 ..	Nebadagahakumbura-ela <i>alias</i>	
8 ..	Wadugakumbura	.. 0 0 0·38		Kosgahakumbura-ela (stream)	0 0 31·87
9 ..	Do. 0 0 2·12	15 ..	Nebadagahakumbura-ela <i>alias</i>	
				Kottunnekumbura-ela (stream)	0 0 34·37

Lot.	Name of Land,	Extent, A. R. P.	Lot.	Name of Land.	Extent, A. R. P.
26 ..	Kebellagahakumburewella (irrigation channel)	0 0 0.43	34 ..	Dangahakumbura	0 0 0.62
27 ..	Do. (do.)	0 0 1	35 ..	Do.	0 0 4.87
28 ..	Do. (do.)	0 0 0.10	36 ..	Do.	0 0 5.93
29 ..	Do. (do.)	0 0 0.17	37 ..	Peelakumbura	0 0 7.62
30 ..	Dangahakumbura (do.)	0 0 0.75	38 ..	Do.	0 0 1.75
31 ..	Do.	0 0 0.63	39 ..	Do.	0 0 0.75
32 ..	Do.	0 0 0.62	40 ..	Do.	0 0 2.25
33 ..	Do.	0 0 2	41 ..	Do.	0 0 4.12
					12 2 38.27

and bounded as follows : on the north by the Wadugahakumbura-ela, Wadugahakumbura claimed by S. Hendrick Fernando and others, the Nebadagaha-ela, Nebadagahakumbura claimed by M. Haramanis and others, Nebadagahakumbura claimed by M. Siyadoris and others, Nebadagahakumbura claimed by Don Julius Jayatilake, Midellagahakumbura claimed by Don Julius Jayatilake and others, Kogahakumbura claimed by Don Gebis and others, Kottumnekumbura claimed by Don Porolis and others, Deva-adirihena claimed by V. Joseph Pieris, Deva-adirihena claimed by A. Baba Sinno and others, Deva-adirihena claimed by M. Haramanis, Deva-adirihena claimed by R. Don Brumby Appuhamy, Deva-adirihena claimed by L. Siyadoris Appuhamy and others, Deva-adirihena claimed by Haramanis Appuhamy, Deva-adirihena claimed by K. Henda Fernando and others, the Attanagalla-oya (the village limit of Daraluwa) ; on the east by the Attanagalla-oya (the village limit of Daraluwa), Dewareddirihena (private), Nebadagahakumbura (private), Negbadagahakumbura claimed by M. Davith Singho and others, Nebadagahakumbura (private) ; on the south by Nebadagahakumbura claimed by Baronchi Appu and others, Helambagahakumbura claimed by S. Don Julius Jayatilake, Helambagahakumbura claimed by S. Don Baron Jayatilake, Kebellagahakumbura claimed by M. William and others, Kebellagahakumbura claimed by M. Davith and others, Kebellagahakumbura claimed by V. Suwaris and others, Kebellagahakumbura claimed by V. Carolis Appu, Dangahakumbura claimed by V. Jusey Fernando, Dangahakumbura claimed by D. Carolis Fernando and others, Dangahakumbura claimed by V. Jusey Fernando, Dangahakumbura claimed by V. Christian Fernando and others, Dangahakumbura claimed by M. Don Thegis Appu, Peelakumbura claimed by M. Siman Perera and others, Peelakumbura claimed by A. K. Suwaris, Peelakumbura claimed by M. Siman Perera and others, Peelakumbura claimed by A. K. Marthelis and others, Peelakumbura claimed by D. T. Fernando and others ; on the west by the village limit of Gampaha Medagama, Peelakumbura claimed by J. P. William, Peelakumbura (private), Dangahakumbura claimed by M. John Singho, Dangahakumbura claimed by K. Marthelis Appu, Dangahakumbura claimed by Pieris Appu, Bakmigahakumbura claimed by H. Sarnelis Appuhamy and others, Dangahakumbura claimed by V. Julius Fernando, Dangahakumbura claimed by J. Abram Appu, Dangahakumbura claimed by Jusey Fernando, Dangahakumbura claimed by V. Suda Fernando and others, Dangahakumbura claimed by V. Jusey Fernando, Kebellagahakumbura claimed by V. Suwaris Appu and others, Kebellagahakumbura claimed by M. Davith Appu, Kebellagahakumbura claimed by H. Deonis Appu.

NOTE.—The following lots lying within the above mentioned boundaries are excluded from this order, and their extent of 1 rood and 20.60 perches is not included in the acreage of 12 acres 2 roods and 38.27 perches given above:—

Preliminary plan 16,119.

Lot.	Name of Land.	Extent, A. R. P.	Lot.	Name of Land.	Extent, A. R. P.
16 ..	Nebadagahakumbura-ela (alias Dewareddirihene-ela (stream))	0 0 11.12	20 ..	Dewareddirihena..	0 0 5.37
17 ..	Do. (do.)	0 0 5.18	21 ..	Do.	0 0 22
18 ..	Dewareddirihena..	0 0 5.50	22 ..	Do.	0 0 8.68
19 ..	Do.	0 0 2.75			0 1 20.60

May 8, 1924.

L. L. HUNTER,
Special Officer.

Colombo S. O. No. 60.

Order under Section 2 of "The Waste Lands Ordinances of 1897, 1899, 1900, and 1903,"
declaring Land to be Crown Property.

In the matter of the lands commonly called or known as a railway reservation, Beligahawatta, &c., situate in the village of Mudagomuwa, in the Meda pattuwa of the Siyane korale west of the Colombo District, in the Western Province, and of "The Waste Lands Ordinances of 1897, 1899, 1900, and 1903."

The notice required by section 1 of "The Waste Lands Ordinances of 1897, 1899, 1900, and 1903," having been duly published in manner prescribed by that section in respect of the above-named lands (*vide* Notice No. 8,305), and no claim having been made to the said lands or to any interest therein within the period of three months from the date specified in the said notice, I, Louis Lucien Hunter, Special Officer appointed under section 28 of the said Ordinances, under and by virtue of the powers vested in me in that behalf by section 2 of the said Ordinances, do hereby on this 20th day of May, 1924, order and declare that the said lands, as more fully described herein below, situate in the village of Mudagomuwa, in the Meda pattuwa of the Siyane korale west of the Colombo District, in the Western Province, and shown as lots 1, 3, 4, 5, 6, 7, 8, 9, 10, 11, 12, 13, 15, 16, 17, 21, 22, and 24 in preliminary plan 16,123, and containing in extent 6 acres and 35.26 perches, are the property of the Crown.

Description of the Lands referred to.

The following lots situate in the village of Mudagomuwa, in the Meda pattuwa of the Siyane korale west of the Colombo District, in the Western Province:—

Preliminary plan 16,123.

Lot.	Name of Land.	Extent, A. R. P.	Lot.	Name of Land.	Extent, A. R. P.
1 ..	Railway reservation	5 1 29.25	12 ..	Medakumbura (railway bima)	0 0 9.50
3 ..	Belligahawatta	0 0 1.06	13 ..	Do. (do.)	0 0 0.06
4 ..	Do.	0 0 13.87	15 ..	Belligahawatta	0 0 7.25
5 ..	Dammalakumbura	0 0 14.60	16 ..	Do.	0 0 14.50
6 ..	Do.	0 0 7.25	17 ..	Do.	0 0 1.25
7 ..	Mahakumbura (railway bima)	0 0 2.87	21 ..	Dammalakumbura	0 0 0.18
8 ..	Do. (do.)	0 0 0.12	22 ..	Dammalsowita (railway property)	0 0 22.12
9 ..	Do. (do.)	0 0 0.51	24 ..	Wellabodawatta (do.)	0 0 1.75
10 ..	Do. (do.)	0 0 3.87			
11 ..	Medakumbura (do.)	0 0 25.25			6 0 35.26

and bounded as follows : on the north by Damallakumbura claimed by A. Hanchi, Mahakumbura claimed by W. Sinochi Appu and others, Mahakumbura claimed K. Baba Singho and others, Medakumbura claimed by W. Singhappu, Medakumbura claimed by K. Baba Singho, Medakumbura *alias* Egodaliyaddekumbura claimed by N. Podia and others, Medakumbura *alias* Egodaliyaddekumbura claimed by S. Janisa and others, the village limit of Wigoda (the boundary of the Alutkuru korale) ; on the east by the village limit of Wigoda (the boundary of the Alutkuru korale), Egodaliaddekumbura claimed by N. Podia and others, Medakumbura (private) ; on the south by Dammalakumbura (private), Dammalakumbura claimed by N. Podia and others, Wellabodawatta (private), Talagahawatta *alias* Welabodawatta (private), the village limit of Bandarabatawala ; on the west by Kebellagahakumbura claimed by J. Suwaris Appu, the Nawadulla-ela, Kebellagahakumbura (private), Kebellagahakumbura claimed by P. Podi Singho and others, Belligahawatta claimed by P. Seenchahami and others, Damallakumbura claimed by N. Podia and others.

NOTE.—The following lots lying within the above-mentioned boundaries are excluded from this order, and their aggregate extent of 38·6 perches is not included in the acreage of 6 acres and 35·26 perches given above :—

Preliminary plan 16,123.			
Lot.	Name of Land.		Extent, A. R. P.
14	Medakumbura <i>alias</i> Egodaliyaddekumbura	0 0 0·21
19	Medakumbura (railway property)	0 0 38·75
			0 0 38·96

May 20, 1924. L. L. HUNTER,
Special Officer.

Colombo S. O. No. 61.

Order under Section 4, Sub-section (1), of "The Waste Lands Ordinances of 1897, 1899, 1900, and 1903," declaring Land to be Crown Property.

In the matter of the lands commonly called or known as Medakumbura *alias* Egodaliyaddekumbura and Medakumbura (railway property), situate in the village of Mudagomuwa, in the Meda pattuwa of the Siyane korale west of the Colombo District, in the Western Province, and of "The Waste Lands Ordinances of 1897, 1899, 1900, and 1903."

WHEREAS in pursuance of section 1 of the said Ordinances it was duly notified on the 23rd day of March, 1923, that if no claim to the lands commonly called or known as Medakumbura *alias* Egodaliyaddekumbura and Medakumbura (railway property), situate in the village of Mudagomuwa, in the Meda pattuwa of the Siyane korale west of the Colombo District, in the Western Province, containing in extent 38·96 perches, and shown as lots 14 and 19 in preliminary plan 16,123, was made to Walter Terence Stace, Special Officer appointed under section 28 of the said Ordinances, within the period of three months from the date specified in such notice, such lands would be declared the property of the Crown, and dealt with on account of the Crown (*vide* Notice No. 8,305):

And whereas (1) Naugala Dewage Podiya and (2) Naugala Dewage Babbuwa, made claim thereto ; and whereas the said claimants have withdrawn their claim to the said lands, I, Louis Lucien Hunter, Special Officer appointed under section 28 of the said Ordinances, under and by virtue of the powers vested in me in that behalf by section 4 of the said Ordinances, do hereby on this 20th day of May, 1924, order and declare under section 4, sub-section (1), of the said Ordinances, that the said lands, as more fully described herein below, are the property of the Crown.

Description of the Lands referred to.

The following lots situate in the village of Mudagomuwa, in the Meda pattuwa of the Siyane korale west of the Colombo District, in the Western Province.

I.—Preliminary plan 16,123.			
Lot.	Name of Land.		Extent, A. R. P.
14	Medakumbura <i>alias</i> Egodaliyaddekumbura	0 0 0·21

and bounded as follows : on the north by Medakumbura *alias* Egodaliyaddekumbura claimed by N. Podia and others ; on the east and south by a railway reservation to be declared the property of the Crown under the Waste Lands Ordinances ; on the west by Medakumbura *alias* Egodaliyaddekumbura claimed by N. Podia and others.

II.—Preliminary plan 16,123.			
Lot.	Name of Land.		Extent, A. R. P.
19	Medakumbura (railway property)	0 0 38·75

and bounded as follows : on the north by a railway reservation to be declared the property of the Crown under the Waste Lands Ordinances, the Diya-ela ; on the east by Medakumbura (private), Dammalakumbura (private) ; on the south by Dammalakumbura (private), Dammalaowita to be declared the property of the Crown under the Waste Lands Ordinances ; on the west by a railway reservation to be declared the property of the Crown under the Waste Lands Ordinances.

May 20, 1924. L. L. HUNTER,
Special Officer.

Colombo S. O. No. 62.

Order under Section 2 of "The Waste Lands Ordinances of 1897, 1899, 1900, and 1903," declaring Land to be Crown Property.

In the matter of the lands commonly called or known as Pinwattihena, Bogahawatta, and Dawatagahawatta, situate in the village of Heendeniya, in the Meda pattuwa of the Siyane korale west of the Colombo District, in the Western Province, and of "The Waste Lands Ordinances of 1897, 1899, 1900, and 1903."

THE notice required by section 1 of "The Waste Lands Ordinances of 1897, 1899, 1900, and 1903," having been duly published in manner prescribed by that section in respect of the above-named lands (*vide* Notice No. 8,514), and no claim having been made to the said lands or to any interest therein within the period of three months from the date specified in the said notice, I, Louis Lucien Hunter, Special Officer appointed under section 28 of the said Ordinances, under and by virtue of the powers vested in me in that behalf by section 2 of the said Ordinances, do hereby on this 20th day of May, 1924, order and declare that the said lands, as more fully described herein below, situate in the village of Heendeniya, in the Meda pattuwa of the Siyane korale west of the Colombo District, in the Western Province, and shown as lots 14, 17, and 20 in preliminary plan 16,132, and containing in extent 2·37 perches, are the property of the Crown.

Description of the Lands referred to.

The following lots situate in the village of Heendeniya, in the Meda pattuwa of the Siyane korale west of the Colombo District, in the Western Province:—

I.—Preliminary plan 16,132.		
Lot.	Name of Land.	Extent, A. R. P.
14	Pinwattehena	0 0 1.25

and bounded as follows: on the north by Pinwatta claimed by E. Haramanis Appu; on the east by the village limit of Pattigoda, the railway reservation claimed by the Ceylon Government Railway; on the south by the railway reservation claimed by the Ceylon Government Railway; on the west by Pinwatta claimed by E. Haramanis Appu.

II.—Preliminary plan 16,132.		
Lot.	Name of Land.	Extent, A. R. P.
17	Bogahawatta	0 0 0.12

and bounded as follows: on the north by Bogahawatta claimed by the Ceylon Government Railway; on the east by the railway reservation claimed by the Ceylon Government Railway, Bogahawatta claimed by W. Asappuhamy and others; on the south by Bogahawatta claimed by W. Asappuhamy and others; on the west by Bogahawatta claimed by the Ceylon Government Railway.

III.—Preliminary plan 16,132.		
Lot.	Name of Land.	Extent, A. R. P.
20	Dawatagahawatta	0 0 1

and bounded as follows: on the north by the railway reservation claimed by the Ceylon Government Railway; on the east by Dawatagahawatta claimed by Asappuhamy and others; on the south by Dawatagahawatta claimed by Asappuhamy and others; on the west by the railway reservation claimed by the Ceylon Government Railway.

L. L. HUNTER,
Special Officer.

May 20, 1924.

Colombo S. O. No. 63.

Order under Section 2 of "The Waste Lands Ordinances of 1897, 1899, 1900, and 1903,"
declaring Land to be Crown Property.

In the matter of the lands commonly called or known as Horagahakumbura and Horagahakumbura (encroachment), situate in the village of Botale Pahalagama, in the Udugaha pattuwa of the Hapitigam korale of the Negombo District, in the Western Province, and of "The Waste Lands Ordinances of 1897, 1899, 1900, and 1903."

THE notice required by section 1 of "The Waste Lands Ordinances of 1897, 1899, 1900, and 1903," having been duly published in manner prescribed by that section in respect of the above-named lands (*vide* Notice No. 8,513), and no claim having been made to the said lands or to any interest therein within the period of three months from the date specified in the said notice, I, Louis Lucien Hunter, Special Officer appointed under section 28 of the said Ordinances, under and by virtue of the powers vested in me in that behalf by section 2 of the said Ordinances, do hereby on this 20th day of May, 1924, order and declare that the said lands, as more fully described herein below, situate in the village of Botale Pahalagama, in the Udugaha pattuwa of the Hapitigam korale of the Negombo District, in the Western Province, and shown as lots 10, 14, 16, 17, and 18 in preliminary plan 16,167, and containing in extent 26.29 perches, are the property of the Crown.

Description of the Lands referred to.

The following lots situate in the village of Botale Pahalagama, in the Udugaha pattuwa of the Hapitigam korale of the Negombo District, in the Western Province.

I.—Preliminary plan 16,167.		
Lot.	Name of Land.	Extent, A. R. P.
10	Horagahakumbura	0 0 9.62

and bounded as follows: on the north by Mirigamkandelele *alias* Diyauillageowita (railway line and reservation) declared to be the property of the Crown under the Waste Lands Ordinances; on the east, south, and west by Horagahakumbura claimed by K. A. Don Cornelius Appuhamy and others.

II.—Preliminary plan 16,167.		
Lot.	Name of Land.	Extent, A. R. P.
14	Horagahakumbura	0 0 1.87

and bounded as follows: on the north and east by Mirigamkandelele *alias* Diyauillageowita (railway line and reservation) declared to be the property of the Crown under the Waste Lands Ordinances; on the south and west by Horagahakumbura claimed by K. C. A. Singhappuhamy.

III.—Preliminary plan 16,167.		
Lot.	Name of Land.	Extent, A. R. P.
16	Horagahakumbura (encroachment)	0 0 14.37

and bounded as follows: on the north by Mirigamkandelele *alias* Diyauillageowita (railway line and reservation) declared to be the property of the Crown under the Waste Lands Ordinances; on the east by Horagahakumbura declared to be the property of the Crown under the Waste Lands Ordinances, Horagahakumbura claimed by K. C. A. Singhappuhamy; on the south and west by Mirigamkandelele *alias* Diyauillageowita (railway line and reservation) declared to be the property of the Crown under the Waste Lands Ordinances.

IV.—Preliminary plan 16,167.		
Lot.	Name of Land.	Extent, A. R. P.
17	Horagahakumbura (encroachment)	0 0 0.35
18	Horagahakumbura	0 0 0.08
		0 0 0.43

and bounded as follows: on the north by Horagahakumbura claimed by S. Punchi Nachchira and others; on the east by Horagahakumbura claimed by S. Punchi Nachchira and others, Horagahakumbura claimed by L. Ran Naide; on the south by Horagahakumbura claimed by L. Ran Naide; on the west by Mirigamkandelele *alias* Diyauillageowita (railway line and reservation) declared to be the property of the Crown under the Waste Lands Ordinances.

May 20, 1924.

L. L. HUNTER,
Special Officer.

Colombo S. O. No. 64.

**Order under Section 4, Sub-section (1), of "The Waste Lands Ordinances of 1897, 1899, 1900, and 1903,"
declaring Land to be Crown Property.**

In the matter of the lands commonly called or known as Bakmigahakumbura, situate in the village of Pitiyegedera, in the Meda pattuwa of the Siyane korale west of the Colombo District, in the Western Province, and of "The Waste Lands Ordinances of 1897, 1899, 1900, and 1903."

WHEREAS in pursuance of section 1 of the said Ordinances it was duly notified on the 20th day of April, 1923, that if no claim to the lands commonly called or known as Bakmigahakumbura, situate in the village of Pitiyegedera, in the Meda pattuwa of the Siyane korale west of the Colombo District, in the Western Province, containing in extent 14·25 perches, and shown as lots 27 and 28 in preliminary plan 16,130, was made to Walter Terence Stace, Special Officer appointed under section 28 of the said Ordinances, within the period of three months from the date specified in such notice, such lands would be declared the property of the Crown, and dealt with on account of the Crown (*vide* Notice No. 8,328) :

And whereas Idangodage Simon Perera made claim thereto ; and whereas the said claimant has withdrawn claim to the above-mentioned lots 27 and 28 of this order ; I, Louis Lucien Hunter, Special Officer appointed under section 28 of the said Ordinances, under and by virtue of the powers vested in me in that behalf by section 4 of the said Ordinances, do hereby on this 20th day of May, 1924, order and declare under section 4, sub-sections (1), of the said Ordinances, that the said lands, as more fully described herein below, are the property of the Crown.

Description of the Lands referred to.

The following lots situate in the village of Pitiyegedera, in the Meda pattuwa of the Siyane korale west of the Colombo District, in the Western Province —

		Preliminary plan 16,130.		Extent, A. R. P.	
Lot.	Name of Land.				
27	Bakmigahakumbura	0	0 3·50
28	Do.	0	0 10·75
					0 0 14·25

and bounded as follows : on the north by railway reservation to be declared the property of the Crown under the Waste Lands Ordinances ; Bakmigahaowita to be declared the property of the Crown under the Waste Lands Ordinances ; on the east by Bakmigahakumbura claimed by Ranasingha Arachchige Aralis, Bakmigahakumbura claimed by V. Porlentina-hamy ; on the south by Kumbukgahaowita to be declared the property of the Crown under the Waste Lands Ordinances ; on the west by railway reservation to be declared the property of the Crown under the Waste Lands Ordinances.

May 20, 1924. L. L. HUNTER,
Special Officer.

Colombo S. O. No. 65.

**Order under Section 4, Sub-section (1), of "The Waste Lands Ordinances of 1897, 1899, 1900, and 1903,"
declaring Land to be Crown Property.**

In the matter of the lands commonly called or known as Philippugekumbura, Hikgahawatta, &c., situate in the village of Gampaha Medagama, in the Ragam pattuwa of the Alutkuru korale south of the Colombo District, in the Western Province, and of "The Waste Lands Ordinances of 1897, 1899, 1900, and 1903."

WHEREAS in pursuance of section 1 of the said Ordinances it was duly notified on the 22nd day of June, 1923, that if no claim to the lands commonly called or known as Philippugekumbura, Hikgahawatta, &c., situate in the village of Gampaha Medagama, in the Ragam pattuwa of the Alutkuru korale south of the Colombo District, in the Western Province, containing in extent 36·18 perches, and shown as lots 7, 22, 25, 35, 38, 40, 47, and 48 in preliminary plan 16,118, was made to Walter Terence Stace, Special Officer appointed under section 28 of the said Ordinances, within the period of three months from the date specified in such notice, such lands would be declared the property of the Crown, and dealt with on account of the Crown (*vide* Notice No. 8,358) :

And whereas (1) Owitigalage Girigoris Appuhamy made claim to the above-mentioned lots 47 and 48 ; and whereas (2) Dona Sepoda Medonsa Wijeratne Gunasekere Hamine made claim to the above-mentioned lots 7 and 40 ; and whereas (3) Mahagama Liyanage Laisahamy made claim to the above-mentioned lot 35 ; and whereas (4) Samaratunga Dahanayakage Jusey Appuhamy made claim to the above-mentioned lot 38 ; and whereas (5) Karunanayaka Owitigalage Herat Singho, for himself and on behalf of (6) Karunanayaka Owitigalage Anohamy and (7) Pattivila Arachchige Marthinahamy made claim to the above-mentioned lots 22 and 25 ; and whereas the said 1st claimant withdrew his claim to the above-mentioned lots 47 and 48 of this order ; and whereas the said 2nd claimant withdrew her claim to the above-mentioned lots 7 and 40 of this order ; and whereas the said 3rd claimant withdrew her claim to the above-mentioned lot 35 of this order ; and whereas the said 4th claimant withdrew his claim to the above-mentioned lot 38 of this order ; and whereas the said 5th claimant withdrew his claim to the above-mentioned lots 22 and 25 of this order ; and whereas the said 6th and 7th claimants withdrew their claim to the above-mentioned lots 22 and 25 of this order ; I, Louis Lucien Hunter, Special Officer appointed under section 28 of the said Ordinances, under and by virtue of the powers vested in me in that behalf by section 4 of the said Ordinances, do hereby on this 15th day of May, 1924, order and declare under section 4, sub-section (1), of the said Ordinances, that the said lands, as more fully described herein below, are the property of the Crown.

Description of the Lands referred to.

The following lots situate in the village of Gampaha Medagama, in the Ragam pattuwa of the Alutkuru korale south of the Colombo District, in the Western Province :—

		I.—Preliminary plan 16,118.		Extent, A. R. P.	
Lot.	Name of Land.				
7	Philippugekumbura	0	0 8·25

and bounded as follows : on the north by Philippugekumbura claimed by M. A. Podisingho, Philippugekumbura to be declared the property of the Crown under the Waste Lands Ordinances ; on the east by a railway reservation to be declared the property of the Crown under the Waste Lands Ordinances ; on the south by a railway reservation to be declared the property of the Crown under the Waste Lands Ordinances, an ela ; on the west by Philippugekumbura claimed by M. A. Podisingho.

II.—Preliminary plan 16,118.

Lot.	Name of Land.	Extent, A. R. P.
22	Hikgahawatta	0 0 2.18

and bounded as follows : on the north by Hikgahawatta claimed by D. S. Premaratna; on the east and south by a railway reservation to be declared the property of the Crown under the Waste Lands Ordinances; on the west by Hikgahawatta claimed by D. S. Premaratna.

III.—Preliminary plan 16,118.

Lot.	Name of Land.	Extent, A. R. P.
25	Kongahawatta (bare land, part of foundation)	0 0 5

and bounded as follows : on the north by a railway reservation to be declared the property of the Crown under the Waste Lands Ordinances; on the east by Kongahawatta claimed by K. O. Heratsingho; on the south by Kongahawatta claimed by K. O. Heratsingho, a cart road; on the west by a cart road, a railway reservation to be declared the property of the Crown under the Waste Lands Ordinances.

IV.—Preliminary plan 16,118.

Lot.	Name of Land.	Extent, A. R. P.
35	Kongahawatta	0 0 9

and bounded as follows : on the north by a Gansabhawa road, Kongahawatta to be declared the property of the Crown under the Waste Lands Ordinances; on the east by Kongahawatta claimed by S. D. Mingahami; on the south by Kongahawatta claimed by S. D. Mingahamy, Kongahawatta to be declared the property of the Crown under the Waste Lands Ordinances; on the west by the Gansabhawa road.

V.—Preliminary plan 16,118.

Lot.	Name of Land.	Extent, A. R. P.
38	Kongahawatta	0 0 8.37
40	Migahawatta	0 0 0.21

0 0 8.58

and bounded as follows : on the north by a railway reservation to be declared the property of the Crown under the Waste Lands Ordinances, a Gansabhawa road; on the east by Kongahawatta claimed by S. D. Jussey Appu; on the south by Kongahawatta claimed by S. D. Jussey Appu, Migahawatta claimed by D. Ransohami; on the west by a railway reservation to be declared the property of the Crown under the Waste Lands Ordinances.

IV.—Preliminary plan 16,118.

Lot.	Name of Land.	Extent, A. R. P.
47	Ambagahawatta	0 0 3.12

and bounded as follows : on the north by a railway reservation to be declared the property of the Crown under the Waste Lands Ordinances, a road; on the east and south by Ambagahawatta claimed by Owitigalage Girigoris and others; on the west by a railway reservation to be declared the property of the Crown under the Waste Lands Ordinances.

VII.—Preliminary plan 16,118.

Lot.	Name of Land.	Extent, A. R. P.
48	Ambagahawatta	0 0 5

and bounded as follows : on the north by a path; on the east by a railway reservation to be declared the property of the Crown under the Waste Lands Ordinances; on the south by Kongahawatta to be declared the property of the Crown under the Waste Lands Ordinances; on the west by Ambagahawatta claimed by O. Girigoris Appu.

L. L. HUNTER,

May 15, 1924.

Special Officer.

Colombo S. O. No. 66.

Order under Section 4, Sub-section (1), of "The Waste Lands Ordinances of 1897, 1899, 1900, and 1903," declaring Land to be Crown Property.

In the matter of the land commonly called or known as Kosgahawatta, situate in the village of Bokalagama Panawalanda, in the Yatigaha pattuwa of the Hapitigam korale of the Negombo District, in the Western Province, and of "The Waste Lands Ordinances of 1897, 1899, 1900, and 1903."

WHEREAS in pursuance of section 1 of the said Ordinances it was duly notified on the 16th day of February, 1923, that if no claim to the land commonly called or known as Kosgahawatta, situate in the village of Bokalagama Panawalanda, in the Yatigaha pattuwa of the Hapitigam korale of the Negombo District, in the Western Province, containing in extent 10.87 perches, and shown as lot 15 in preliminary plan 16,150, was made to Walter Terence Stace, Special Officer appointed under section 28 of the said Ordinances, within the period of three months from the date specified in such notice, such land would be declared the property of the Crown, and dealt with on account of the Crown (*vide* Notice No. 8,287):

And whereas (1) Elandaripedige Janissa for himself, and on behalf of (2) Elandaripedige Sasira, and (3) Elandaripedige Pina made claim thereto; and whereas the said 1st and 2nd claimants withdrew their claim to the above-mentioned lot 15 of this order; and whereas the said 3rd claimant having been duly called upon by a notice in writing under section 4, sub-section (1), of the said Ordinances, duly served upon him to produce before Walter Terence Stace, the aforesaid Special Officer, the evidence and documents upon which he might rely in proof of his claim, did not so appear or produce such evidence and documents; I, Louis Lucien Hunter, Special Officer appointed under section 28 of the said Ordinances, under and by virtue of the powers vested in me in that behalf by section 4 of the said Ordinances, do hereby on this 17th day of May, 1924, order and declare under section 4, sub-section (1), of the said Ordinances, that the said land, as more fully described herein below, is the property of the Crown.

Description of the Land referred to.

The following lot situate in the village of Bokalagama Panawallanda, in the Yatigaha pattuwa of the Hapitigam korale of the Negombo District, in the Western Province :—

Preliminary plan 16,150.

Lot.	Name of Land.	Extent, A. R. P.
15	Kosgahawatta	0 0 10·87

and bounded as follows : on the north by Kosgahawatta claimed by I. Sasira and others, Kamburuwellepillewa (bare land and ela) declared to be the property of the Crown under the Waste Lands Ordinances ; on the east by the Jara-ela ; on the south by Kamburuwellepillewa (bare land and ela) declared to be the property of the Crown under the Waste Lands Ordinances ; on the west by Kosgahawatta claimed by I. Sasira and others.

May 17, 1924. L. L. HUNTER,
Special Officer.

Colombo S. O. No. 67.**Order under Section 2 of "The Waste Lands Ordinances of 1897, 1899, 1900, and 1903," declaring Land to be Crown Property.**

In the matter of the lands commonly called or known as Veykurulakumbura and Waranawahikumbura, situate in the village of Bokalagama-ambalanwatta, in the Yatigaha pattuwa of the Hapitigam korale of the Negombo District, in the Western Province, and of "The Waste Lands Ordinances of 1897, 1899, 1900, and 1903."

THE notice required by section 1 of "The Waste Lands Ordinances of 1897, 1899, 1900, and 1903," having been duly published in manner prescribed by that section in respect of the above-named lands (*vide* Notice No. 8,511), and no claim having been made to the said lands or to any interest therein within the period of three months from the date specified in the said notice, I, Louis Lucien Hunter, Special Officer appointed under section 28 of the said Ordinances, under and by virtue of the powers vested in me in that behalf by section 2 of the said Ordinances, do hereby on this 20th day of May, 1924, order and declare that the said lands, as more fully described herein below, situate in the village of Bokalagama-ambalanwatta, in the Yatigaha pattuwa of the Hapitigam korale of the Negombo District, in the Western Province, and shown as lots 36 and 37 in preliminary plan 16,150, and containing in extent 5·34 perches, are the property of the Crown.

Description of the Lands referred to.

The following lots situate in the village of Bokalagama-ambalanwatta, in the Yatigaha pattuwa of the Hapitigam korale of the Negombo District, in the Western Province :—

I.—Preliminary plan 16,150.

Lot.	Name of Land.	Extent, A. R. P.
36	Veykurulakumbura	0 0 1·84

and bounded as follows : on the north by Kamburuwellepillewa (bare land and ela) declared to be the property of the Crown under the Waste Lands Ordinances ; on the east and south by Veykurulakumbura claimed by Amasimpedige Gavariya ; on the west by Kamburuwellepillewa (bare land and ela) declared to be the property of the Crown under the Waste Lands Ordinances.

II.—Preliminary plan 16,150.

Lot.	Name of Land.	Extent, A. R. P.
37	Waranawahikumbura	0 0 3·50

and bounded as follows : on the north by Kamburuwellepillewa (bare land and ela) declared to be the property of the Crown under the Waste Lands Ordinances, the Depawa-ela ; on the east and south by Waranawahikumbura claimed by A. Bandiya, Police Vidane ; on the west by Kamburuwellepillewa (bare land and ela) declared to be the property of the Crown under the Waste Lands Ordinances.

May 20, 1924. L. L. HUNTER,
Special Officer.

Colombo S. O. No. 68.**Order under Section 2 of "The Waste Lands Ordinances of 1897, 1899, 1900, and 1903," declaring Land to be Crown Property.**

In the matter of the lands commonly called or known as a railway reservation, Mahakumbura (railway bima), &c., situate in the village of Magalegoda, in the Meda pattuwa of the Siyane korale west of the Colombo District, in the Western Province, and of "The Waste Lands Ordinances of 1897, 1899, 1900, and 1903."

THE notice required by section 1 of "The Waste Lands Ordinances of 1897, 1899, 1900, and 1903," having been duly published in manner prescribed by that section in respect of the above-named lands (*vide* Notice No. 8,351), and no claim having been made to the said lands or to any interest therein within the period of three months from the date specified in the said notice, I, Louis Lucien Hunter, Special Officer appointed under section 28 of the said Ordinances, under and by virtue of the powers vested in me in that behalf by section 2 of the said Ordinances, do hereby on this 23rd day of May, 1924, order and declare that the said lands, as more fully described herein below, situate in the village of Magalegoda, in the Meda pattuwa of the Siyane korale west of the Colombo District, in the Western Province, and shown as lots 1, 2, 3, 4, 5, 6, 7, 11, 13, 14, 15, 16, 18, 20, 32, 33, 34, 35, 36, 37, 38, 39, 40, 41, 42, 43, 45, 46, 47, and 49 in preliminary plan 16,128, and containing in extent 11 acres 3 roods and 17·56 perches, are the property of the Crown.

Description of the Lands referred to.

The following lots situate in the village of Magalegoda, in the Meda pattuwa of the Siyane korale west of the Colombo District, in the Western Province :—

Preliminary plan 16,128.

Lot.	Name of Land.	Extent, A. R. P.	Lot.	Name of Land.	Extent, A. R. P.
1	Railway reservation	10 1 37·75	7	Kongahawatta	0 0 5·87
2	Mahakumbura (railway bima)	0 1 34	11	Kahatagahawatta	0 0 28·75
3	Gallakumbura (do.)	0 0 24·37	13	Do.	0 0 0·75
4	Do. (do.)	0 0 0·81	14	Do.	0 0 3·25
5	Kongahawatta	0 0 0·41	15	Do.	0 0 2·75
6	Do.	0 0 0·37	16	Do.	0 0 1·18

Lot.	Name of Land.	Extent, A. R. P.	Lot.	Name of Land.	Extent, A. R. P.
18	Kahatagahawatta	0 0 0·81	40	Kongahawatta (railway bima)	0 0 0·08
20	Bogahalandewatta	0 0 0·11	41	Do.	0 0 2
32	Do.	0 0 1·62	42	Do.	0 0 0·03
33	Do.	0 0 1	43	Do. (railway bima)	0 0 0·59
34	Bogahalandewatta	0 0 0·15	45	Do. (do.)	0 0 0·12
35	Kahatagahawatta (railway bima)	0 0 1	46	Gallakakumbura (do.)	0 0 1·68
36	Do. (do.)	0 0 0·09	47	Do.	0 0 1
37	Do. (do.)	0 0 0·40	49	Mahakumbura (railway bima)	0 1 26·50
38	Do. (do.)	0 0 0·06			
39	Do. (do.)	0 0 0·06			11 3 17·56

and bounded as follows:—on the north by Gallakakumbura claimed by R. Thelenis Appuhamy and others, Kongahawatta claimed by W. Baron Perera and others, Kongahawatta claimed by Saranapala Unnanse, Kongahawatta claimed by S. Podiya Fernando, Kongahawatta claimed by R. Nonahamy and others, Kongahawatta claimed by S. Don Karthelis Appuhamy, Kongahawatta claimed by R. John Appuhamy and others, Kongahawatta claimed by R. Hendrick Appuhamy and others, Kongahawatta (private), Kahatagahawatta (private), Kahatagahawatta claimed by R. John Appuhamy, Kahatagahawatta (private), Kahatagahawatta claimed by Don Hendrick Samaratinga and others, Kahatagahawatta claimed by S. R. Don Sinchi Appuhamy and others, Kahatagahawatta claimed by Saranapala Unnanse, Kahatagahawatta (private), Kahatagahawatta claimed by R. Alisandri Appuhamy and others, Bogahalandewatta claimed by S. R. Don Siyadoris Appuhamy, Bogahalanda (private), Bogahalandewatta claimed by S. R. Don Siyadoris Appuhamy, Bogahalandewatta claimed by R. Banchi Appuhamy and others, Bogahalanda (private), Bogahalandewatta claimed by Don Alisandri Rajapaksa and others, Bogahalandewatta (encroachment by Don Alisandri Rajapaksa) claimed by the Ceylon Government Railway, Bogahalandewatta claimed by Don Alisandri Rajapaksa and others, on the east by the village limit of Heendeniya; on the south by Bogahalandewatta claimed by Don Alisandri Rajapaksa and others, Bogahalandewatta (encroachment by Alisandri Rajapaksa) claimed by the Ceylon Government Railway, Bogahalandewatta claimed by Don Alisandri Rajapaksa and others, Bogahalandewatta claimed by R. Banchi Appuhamy and others, Bogahalandewatta claimed by S. R. Rohido Hamine and others, Bogahalandewatta claimed by S. R. Don Pioris Appuhamy and others, Bogahalandewatta claimed by S. R. Don Siyadoris Appuhamy, Bogahalandewatta claimed by Saranapala Unnanse, Kahatagahawatta claimed by R. Alisandri Appuhamy and others, Kahatagahawatta claimed by R. PUNCHISINGHO Appuhamy and others, Kahatagahawatta claimed by R. John Appuhamy and others, Kahatagahawatta claimed by R. Dona Babahamine, Kahatagahawatta claimed by S. R. Don Sinchi Appuhamy and others, Kahatagahawatta claimed by Don Hendrick Samaratinga and others, Kahatagahawatta claimed by V. Thomisa Fernando and another, Kongahawatta claimed by R. Hendrick Appuhamy and others, Kongahawatta claimed by R. Siman Appuhamy, Kongahawatta claimed by R. Selestinnu Appuhamy, Kongahawatta claimed by R. Nonahamy and others, Siyambalagahawatta claimed by R. Mathes Appuhamy and others, Kongahawatta claimed by R. John Appuhamy and others, Gorokagahawatta claimed by V. Thomisa Fernando and others, Gorokagahawatta (private), Kongahawatta claimed by Saranapala Unnanse, Kongahawatta claimed by R. Nonahamy and others, Gallakakumbura claimed by R. Alisandri Appuhamy and others, Mahakumbura (private); on the west by the boundary of the Alutkuru korale (the village limit of Wigoda).

NOTE.—The following lots lying within the above-mentioned boundaries are excluded from this order, and their aggregate acreage of 4·93 perches is not included in the acreage of 11 acres 3 roods and 17·56 perches given above:—

Lot.	Name of Land.	Extent, A. R. P.
28	Bogahalandewatta (encroachment)	0 0 0·68
21	Bogahalandewatta	0 0 0·34
24	Do. (railway bima)	0 0 0·68
25	Do. (do.)	0 0 0·04
27	Do. (do.)	0 0 1·87
29	Do.	0 0 1·12
31	Do. (railway bima)	0 0 0·20
		0 0 4·93

Preliminary plan 16,128.

L. L. HUNTER,
Special Officer.

May 23, 1924.

Hambantota S. O. No. 1,737.

Order under Section 4, Sub-section (1), of "The Waste Lands Ordinances of 1897, 1899, 1900, and 1903."


In the matter of the land commonly called or known as Kongahawattakella, situate in the village of Bedigama, in the West Giruwa pattu, of the Hambantota District, in the Southern Province, and of "The Waste Lands Ordinances of 1897, 1899, 1900, and 1903."

WHEREAS in pursuance of section 1 of the said Ordinances it was duly declared and notified on the 12th day of October, 1917, that if no claim to the land commonly called or known as Kongahawattakella, situate in the village of Bedigama, in the West Giruwa pattu of the Hambantota District, in the Southern Province, containing in extent 2 roods and 16 perches, and shown as lot 15A in block survey preliminary plan 261 and in the annexed diagram, was made to Thomas Graham Willett, Special Officer appointed under section 28 of the said Ordinances, within the period of three months from the date specified in the said notice, such land would be declared the property of the Crown, and dealt with on account of the Crown (*vide* Notice No. 6,605):

And whereas Vidane Patirana Don Appu, Vel-Vidane, made claim thereto, and John Murray Davies, Howard Orme Fox, and Fredrick Lewis, Special Officers appointed under section 28 of the said Ordinances, made due inquiry into such claim; and whereas the said claimant and the aforesaid John Murray Davies came to an agreement in writing dated the 29th day of April, 1918, concerning the said land, under section 4, sub-section (1), of the said Ordinances, whereby it was agreed that the said claimant should be declared the purchaser of the said land, upon payment on or before the 29th day of July, 1918, to the Treasury Officer at Tangalla, of a sum of Rupees Ten only (Rs. 10), as the purchase amount of the said land; and whereas the said amount has been duly paid by the said claimant, he is hereby, in pursuance of the agreement aforementioned, declared to be the purchaser of the said land, as more fully described herein below.

Description of the Land referred to.

The land commonly called or known as Kongahawattakella, situate in the village of Bedigama, in the West Giruwa pattu of the Hambantota District, in the Southern Province, containing in extent 2 roods and 16 perches, shown as lot 15A in block survey preliminary plan 261 and in the annexed diagram; and bounded as follows: on the north by the village limit of Mandaduwa, T. P. 174,978; on the east by T. P. 230,004; on the south by T. P. 199,830; on the west by Godawanewatta declared to be the property of the Crown under the Waste Lands Ordinances.



Surveyor-General's Office,
Colombo, September 15, 1922.

Scale of 8 Chains to an Inch.

C. H. VINCE,
for Surveyor-General.

December 17, 1923.

P. J. HUDSON,
Special Officer.

Hambantota S. O. No. 1,738.

Order under Section 4, Sub-section (1), of "The Waste Lands Ordinances of 1897, 1899, 1900, and 1903," admitting Land to be Private Property.

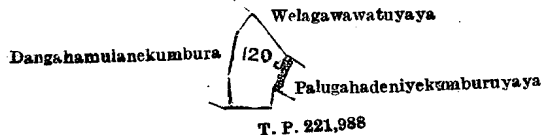
In the matter of the land commonly called or known as Palugahawewa (tank and bund), situate in the village of Bedigama, in the West Giruwa pattu of the Hambantota District, in the Southern Province, and of "The Waste Lands Ordinances of 1897, 1899, 1900, and 1903."

WHEREAS in pursuance of section 1 of the said Ordinances it was duly notified on the 12th day of October, 1917, that if no claim to the land commonly called or known as Palugahawewa (tank and bund), situate in the village of Bedigama, in the West Giruwa pattu of the Hambantota District, in the Southern Province, containing in extent 2 roods and 26 perches, and shown as lot 120 in block survey preliminary plan 261 and in the annexed diagram, was made to Thomas Graham Willett, Special Officer appointed under section 28 of the said Ordinances, within the period of three months from the date specified in such notice, such land would be declared the property of the Crown, and dealt with on account of the Crown (*vide* Notice No. 6,605):

And whereas Munasin Arachchige Don Samel made claim thereto, and John Murray Davies, Howard Orme Fox, and Frederick Lewis, Special Officers appointed under section 28 of the said Ordinances, made due inquiry into such claim; I, Philip James Hudson, Special Officer appointed under section 28 of the said Ordinances, do hereby in pursuance of the agreement dated the 29th day of April, 1918, admit the claim of the said claimant to the said land, as more fully described herein below, under section 4, sub-section (1), of the said Ordinances.

Description of the Land referred to.

The land commonly called or known as Palugahawewa (tank and bund), situate in the village of Bedigama, in the West Giruwa pattu of the Hambantota District, in the Southern Province, containing in extent 2 roods and 26 perches, shown as lot 120 in block survey preliminary plan 261 and in the annexed diagram; and bounded as follows: on the north by Dangahamulanekumbura claimed by Munasin Arachchige Don Samel and others, Welagawawatuyaya claimed by H. Dolishamy and others; on the east by Palugahadeniyekumburuyaya claimed by J. Jothihamy and others; T. P. 221,988; on the south by T. P. 221,988; on the west by Dangahamulanekumbura claimed by Munasin Arachchige Don Samel and others.



Surveyor-General's Office,
Colombo, September 15, 1922.

Scale of 8 Chains to an Inch.

C. H. VINCE,
for Surveyor-General.

December 17, 1923.

P. J. HUDSON,
Special Officer.

Hambantota S. O. No. 1,739.

Order under Section 4, Sub-section (1), of "The Waste Lands Ordinances of 1897, 1899, 1900, and 1903," admitting Land to be Private Property.

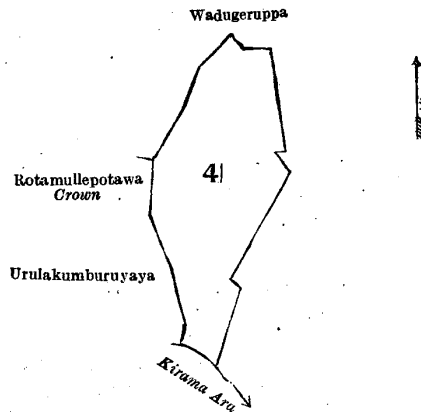
In the matter of the lands commonly called or known as Polgasruppa and Alutwatta, situate in the village of Galahitiya, in the West Giruwa pattu of the Hambantota District, in the Southern Province, and of "The Waste Lands Ordinances of 1897, 1899, 1900, and 1903."

WHEREAS in pursuance of section 1 of the said Ordinances it was duly notified on the 30th day of April, 1909, that if no claim to the lands commonly called or known as Polgasruppa and Alutwatta, situate in the village of Galahitiya, in the West Giruwa pattu of the Hambantota District, in the Southern Province, containing in extent 5 acres 3 roods and 23 perches, and shown as lot 41 in block survey preliminary plan 228 and in the annexed diagram, was made to Frederick Lewis, Special Officer appointed under section 28 of the said Ordinances, within the period of three months from the date specified in such notice, such lands would be declared the property of the Crown, and dealt with on account of the Crown (*vide* Notice No. 3,422):

And whereas Abesin Gama-achchige Kiri Appu made claim thereto, and Frederick Lewis, Howard Orme Fox, and Walter Ernest Wait, Special Officers appointed under section 28 of the said Ordinances, made due inquiry into such claim; I, Philip James Hudson, Special Officer appointed under section 28 of the said Ordinances, do hereby, in pursuance of the agreement dated the 8th day of March, 1910, admit the claim of the said claimant to the said lands, as more fully described herein below, under section 4, sub-section (1), of the said Ordinances.

Description of the Lands referred to.

The lands commonly called or known as Polgasruppa and Alutwatta, situate in the village of Galahitiya, in the West Giruwa pattu of the Hambantota District, in the Southern Province, containing in extent 5 acres 3 roods and 23 perches, shown as lot 41 in block survey preliminary plan 228 and in the annexed diagram; and bounded as follows: on the north and east by Wadugeruppa (private); on the south by the Kirama-ara; on the west by Urulakumburuyaya (private), Rotamullepotawa to be declared the property of the Crown under the Waste Lands Ordinances; Wadugeruppa (private).



Surveyor-General's Office,
Colombo, September 7, 1922.

Scale of 8 Chains to an Inch.

C. H. VINCE,
for Surveyor-General.

December 21, 1923.

P. J. HUDSON,
Special Officer.

Hambantota S. O. No. 1,740.

Order under Section 4, Sub-section (1), of "The Waste Lands Ordinances of 1897, 1899, 1900, and 1903."

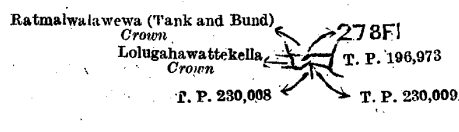
In the matter of the land commonly called or known as Ratmalwalawewehena, situate in the village of Bedigama, in the West Giruwa pattu of the Hambantota District, in the Southern Province, and of "The Waste Lands Ordinances of 1897, 1899, 1900, and 1903."

WHEREAS in pursuance of section 1 of the said Ordinances it was duly declared and notified on the 12th day of October, 1917, that if no claim to the land commonly called or known as Ratmalwalawewehena, situate in the village of Bedigama, in the West Giruwa pattu of the Hambantota District, in the Southern Province, containing in extent 13 perches, and shown as lot 278F1 in block survey preliminary plan 261 and in the annexed diagram, was made to Thomas Graham Willett, Special Officer appointed under section 28 of the said Ordinances, within the period of three months from the date specified in the said notice, such land would be declared the property of the Crown, and dealt with on account of the Crown (*vide* Notice No. 6,605) :

And whereas Don John Ferdinando made claim thereto, and John Murray Davies, Howard Orme Fox, and Frederick Lewis, Special Officers appointed under section 28 of the said Ordinances, made due inquiry into such claim ; and whereas the said claimant and the aforesaid John Murray Davies came to an agreement in writing dated the 29th day of April, 1918, concerning the said land, under section 4, sub-section (1), of the said Ordinances, whereby it was agreed that the said claimant should be declared the purchaser of the said land, upon payment on or before the 29th day of July, 1918, to the Treasury Officer at Tangalla, of a sum of Rupees Five only (Rs. 5), as the purchase amount of the said land ; and whereas the said amount has been duly paid by the said claimant, he is hereby, in pursuance of the agreement aforementioned, declared to be the purchaser of the said land, as more fully described herein below.

Description of the Land referred to.

The land commonly called or known as Ratmalwalawewehena, situate in the village of Bedigama, in the West Giruwa pattu of the Hambantota District, in the Southern Province, containing in extent 13 perches, and shown as lot 278F1 in block survey preliminary plan 261 and in the annexed diagram ; and bounded as follows : on the north by Ratmalwalawewehena (tank and bund) to be declared the property of the Crown under the Waste Lands Ordinances ; on the east by T. P. 196,973 ; on the south by T. Ps. 230,009 and 230,008 ; on the west by Lolugahawattakella declared to be the property of the Crown under the Waste Lands Ordinances.



Surveyor-General's Office,
Colombo, September 15, 1922.

Scale of 8 Chains to an Inch.

C. H. VINCE,
for Surveyor-General.

December 17, 1923.

P. J. HUDSON,
Special Officer.

Order under Section 2 of "The Waste Lands Ordinances of 1897, 1899, 1900, and 1903," declaring Land to be Crown Property.

In the matter of the lands commonly called and known as Bulanekanda and Bulanekanda (reservation for path), situate in the village of Kitalawalana in Udugaha pattuwa of Hapitigam korale, in the Negombo District of the Western Province, and of "The Waste Lands Ordinances of 1897, 1899, 1900, and 1903."

THE notice required by section 1 of "The Waste Lands Ordinances of 1897, 1899, 1900, and 1903," having been duly published in manner prescribed by that section in respect of the above-named lands (*vide* Notice No. 8,506), and no claim having been made to the said lands or to any interest therein within the period of three months from the date specified in the said notice, I, Roger Herbert Whitehorn, Assistant Government Agent, Colombo and Negombo Districts, under and by virtue of the powers vested in me in that behalf by section 2 of the said Ordinances, do hereby on this 2nd day of May, 1924, order and declare that the said lands, as more fully described herein below, situate in the village of Kitalawalana in Udugaha pattuwa of Hapitigam korale, in the Negombo District of the Western Province, and shown as lots 2 and 11 in preliminary plan 18,090, and containing in extent about 18 acres 2 roods and 21 perches, are the property of the Crown.

Description of the Lands referred to.

The following lots situated in the village of Kitalawalana in Udugaha pattuwa of Hapitigam korale, in the Negombo District of the Western Province :—

I.—Preliminary plan 18,090.

Lot.	Name of Land.	Extent, A. R. P.
11 ..	Bulanekanda (reservation for path) ..	0 0 21

and bounded as follows : on the north by Bulanekanda claimed by the Crown (P. P. 18,090/10) ; east by the land depicted in T. P. 309,441 ; south by Bulanekanda Crown reservation (P. P. 17,570/6) and land depicted in T. P. 347,200 ; and on the west by Bulanekanda claimed by the Crown (rock).

II.—Preliminary plan 18,090.

Lot.	Name of Land.	Extent, A. R. P.
2 ..	Bulanekanda ..	18 2 0

and bounded as follows : on the north by land depicted in T. P. 96,839 and Bulanekanda claimed by the Crown (P. P. 18,090/3) ; east by land depicted in T. P. 96,839 and Bulanekanda claimed by the Crown (P. P. 18,090/4) ; south by land depicted in T. P. 307,310, Bulanekanda claimed by the Crown (P. P. 18,090/5), Bulanekanda claimed by the Crown (P. P. 18,090/6), and Bulanekanda claimed by the Crown ; and on the west by Mala-dola and land depicted in T. P. 96,839.

May 2, 1924.

R. H. WHITEHORN,
Assistant Government Agent.

**Order under Section 4, Sub-section (1), of "The Waste Lands Ordinances of 1897, 1899, 1900, and 1903,"
declaring Land to be Crown Property.**

In the matter of the lands commonly called or known as Mandankaladdy and Mandankaladdy (reservation for road), situate in the village of Karanavai south in Vadamardchi West division of the Jaffna District, in the Northern Province, and of "The Waste Lands Ordinances of 1897, 1899, 1900, and 1903."

WHEREAS in pursuance of section 1 of the said Ordinances it was duly notified on the 7th day of July, 1922, that if no claim to the lands commonly called or known as Mandankaladdy and Mandankaladdy (reservation for road), situate in the village of Karanavai south in Vadamardchi West division of the Jaffna District, in the Northern Province, containing in extent 2 acres 1 rood and 12·2 perches, and shown as lots 1 and 2 in preliminary plan 5,413, was made to the Government Agent, Northern Province, within the period of three months from the date specified in such notice, such lands would be declared the property of the Crown, and dealt with on account of the Crown (*vide* Notice No. 8,126) :

And whereas (1) Kanapatipillai Kudditampi and (2) Sinnatampi Kandaiya, made claim thereto ; and whereas the said claimants have withdrawn their claims to the said lands, I, Louis William Conrad Schrader, Government Agent, Northern Province, under and by virtue of the powers vested in me in that behalf by section 4 of the said Ordinances, do hereby on this 16th day of June, 1924, order and declare under section 4, sub-sections (1), of the said Ordinances, that the said lands as more, fully described herein below, are the property of the Crown.

Description of the Lands referred to.

The following lots situated in the village of Karanavai south in Vadamardchi West division of the Jaffna District, in the Northern Province.

Preliminary plan 5,413.

Lot.	Name of Land.	Extent, A. R. P.
1 ..	Mandankaladdy ..	2 0 24·2
2 ..	Mandankaladdy (reservation for road) ..	0 0 28
		2 1 12·2

and bounded as follows : on the north by the road from Tondaimanar to Tunnalai ; on the east by the road from Tondaimanar to Tunnalai, Mandankaladdy claimed by the Crown ; on the south and west by Mandankaladdy claimed by the Crown.

June 16, 1924.

L. W. C. SCHRADER,
Government Agent.

**Order under Section 2 of "The Waste Lands Ordinances of 1897, 1899, 1900, and 1903,"
declaring Land to be Crown Property.**

In the matter of the lands commonly called or known as Saththurande, situate in the village of Achchuveli in Valikamam East division of the Jaffna District, in the Northern Province, and of "The Waste Lands Ordinances of 1897, 1899, 1900, and 1903."

THE notice required by section 1 of "The Waste Lands Ordinances of 1897, 1899, 1900, and 1903," having been duly published in manner prescribed by that section in respect of the above-named lands (*vide* Notice No. 8,405), and no claim having been made to the said lands or to any interest therein within the period of three months from the date specified in the said notice, I, Louis William Conrad Schrader, Government Agent, Northern Province, under and by virtue of the powers vested in me in that behalf by section 2 of the said Ordinances, do hereby on this 20th day of June, 1924, order and declare that the said lands, as more fully described herein below, situate in the village of Achchuveli in Valikamam East division of the Jaffna District, in the Northern Province, and shown as lots 2 and 3 in preliminary plan 5,212, and containing in extent 5 acres 2 roods and 36 perches, are the property of the Crown.

Description of the Lands referred to.

The following lots situated in the village of Achchuveli in Valikamam East division of the Jaffna District, in the Northern Province.

Preliminary plan 5,212.

Lot.	Name of Land.	Extent, A. R. P.
2 ..	Saththurande ..	5 1 9
3 ..	Do. ..	0 1 27
		5 2 36

and bounded as follows : on the north by lot 1 in preliminary plan 5,212, the village limit of Avarankal ; on the east by the village limit of Avarankal ; on the south by Palatankalady claimed by Sinniah Arumugam ; on the west by Motankalady claimed by S. Thamotherampillai.

June 20, 1924.

L. W. C. SCHRADER,
Government Agent.

LAND SALES IN THE WESTERN PROVINCE.

No. 3,408, W. P.—The Assistant Government Agent, Kalutara, will on Monday, October 6, 1924, at 10 A.M., at his office in the Kalutara Kachcheri, put up to auction, for sale without competition to Mr. E. T. de Silva, Advocate, Colombo, the under-mentioned portion of Crown land, in accordance with the regulations of Government regarding land sales. An allotment of land situated in the Pasdun korale west division of the Kalutara District of the Western Province.

Lot.	Name of Land.	Name of Applicant.	Description.	Extent.		Upset price per acre, Rs.
				A.	R. P.	
Preliminary plan 17,408. Village—Dodangoda. Claimant—Crown.						
2	Paralakepu-udumulla Kandehenekele	alias Deniwelketiya alias Mr. E. T. de Silva	Chena	5	0 8	240

Further particulars regarding these lands can be obtained from the Assistant Government Agent, Kalutara, and plans of them from the Surveyor-General.

Colonial Secretary's Office,
Colombo, August 14, 1924.

CECIL CLEMENTI,
Colonial Secretary.

LAND SALES IN THE CENTRAL PROVINCE.

No. 2,753, C. P.—The Government Agent, Central Province, will on Friday, October 3, 1924, at 2 P.M., at his office in Kandy Kachcheri, put up to auction, for sale or settlement, or will otherwise dispose of, the under-mentioned portions of Crown land, in accordance with the regulations of Government regarding land sales. Nine allotments of land situated in the Uda Bulatgama division of the Kandy District of the Central Province.

Lot.	Name of Land.	Name of Applicant.	Description.	Extent.		Upset price per acre, Rs.
				A.	R. P.	
Preliminary plan 7,524. Village—Dekinda in Pasbage korale of Uda Bulatgama division. Claimant—Crown.						
1	Panwilahena	—	Patana	2	1 14	100
2	Do.	Polwatte Gallege Leonis Appu of Dekinda	Patana and native garden con- tains vegetables and a thatched mud hut	0	3 22	100*
3	Do.	—	Open land	0	0 22	—†
4	Do.	—	do.	0	0 19	—†
5	Panwiladeniya	Polwatte Gallege Leonis Appu of Dekinda	Deniya and patana	3	2 11	36*
6	Do.	Superintendent, Hyndfordestate, Nawalapitiya	Rubber land	0	0 8	100*
7	Do.	Tikiriya of Weligampola	Deniya	1	0 31	100
Preliminary plan 6,937. Village—Yatiganhulaha in Ambagamuwa korale of Uda Bulatgama division.						
9	Kannaiyagalawatta	Liyana Arachchige Engo Nona of Kalugala	Garden contains tea and rubber trees and a few jak trees	0	0 15	306*
10	Do.	do.	Garden contains tea and rubber trees 6 to 8 years old	0	0 1	306*

* Advertised for settlement.

† To be reserved.

Further particulars regarding these lands can be obtained from the Government Agent, Central Province, and their plans from the Surveyor-General.

Colonial Secretary's Office,
Colombo, August 16, 1924.

CECIL CLEMENTI,
Colonial Secretary.

No. 2,754, C. P.—The Government Agent, Central Province, will on Friday, October 10, 1924, at 2 P.M., at his office in Kandy Kachcheri, put up to auction, for sale or settlement, or will otherwise dispose of, the under-mentioned portion of Crown land, in accordance with the regulations of Government regarding land sales. An allotment of land situated in the Uda palata division of the Kandy District of the Central Province.

Lot.	Name of Land.	Name of Applicant.	Description.	Extent.		Upset price per acre, Rs.
				A.	R. P.	
Preliminary plan 7,666. Village—Ampitiya in Ganga Ihala korale of Uda Palata division.						
1	Diganehinnepatana Gampola	Mr. E. P. Andrews, Superintendent, Somerset estate,	Patana	41	1 24	180

Further particulars regarding this land can be obtained from the Government Agent, Central Province, and its plan from the Surveyor-General.

Colonial Secretary's Office,
Colombo, August 19, 1924.

CECIL CLEMENTI,
Colonial Secretary.

LAND SALES IN THE SOUTHERN PROVINCE.

No. 4,190, S. P.—The Government Agent, Southern Province, will on Thursday, October 2, 1924, at 1 p.m., at his office in Galle Kachcheri, put up to auction, for sale or settlement, or will otherwise dispose of, the under-mentioned portions of Crown land, in accordance with the regulations of Government regarding land sales. Seven allotments of land situated in the Wellaboda pattu division of the Galle District of the Southern Province.

Lot.	Name of Land.	Name of Applicant.	Description.	Extent.			Upset price per acre, Rs.
				A.	R.	P.	
Preliminary plan 12,076. Village—Magala South. Claimant—Crown.							
2	Kotawilawatta <i>alias</i> Kotawilakele	Ilandaridewa Uparis of Karadeniya	Jungle	2	3	24	88.50
3	Do.	do.	Scrub jungle	1	0	9	86
Preliminary plan 12,527. Village—Metiwala. Claimant—Walakadagamage Siman.							
1	Udumullewatta	Walakadagamage Simanhmy of Metiwala	Coconut garden Plantation	0	0	23	75 28
Claimant—T. H. Theoris.							
2	Udumullewatta	Walakadagamage Simanhmy of Metiwala	Coconut garden Plantation	0	1	13	75 120
Claimant—Crown.							
3	Nakanadagoda	Walakadagamage Simanhmy of Metiwala	Cart track	0	1	0	—*
4	Kagahagoda	do.	Jungle	0	2	26	75
Claimant—Baddegamaradage William.							
5	Nagahagodamanana	Baddegamaradage William of Metiwala	Chena Plantation	0	3	24	75 10
Preliminary plan 12,534. Village—Karadeniya. Claimant—Crown.							
1	Talgahawatta	Pattiniyahakuru Pichoris of Karadeniya	Owita and deniya	1	1	0	60
2	Do.	do.	do.	0	0	32	—*

* Reservation (not for sale).

Further information regarding these lands can be obtained from the Government Agent, Southern Province, and their plans from the Surveyor-General.

Colonial Secretary's Office
Colombo, August 16, 1924.

CECIL CLEMENTI,
Colonial Secretary.

LAND SALES IN THE NORTHERN PROVINCE.

No. 1,001, N. P.—The Assistant Government Agent, Mullaittivu, will on Monday, October 6, 1924, at 11.30 A.M., at his office in Mullaittivu, put up to auction, for sale or settlement, or will otherwise dispose of, the under-mentioned portions of Crown land, in accordance with the regulations of Government regarding land sales. Seventy-five allotments of land situated in the Maritime pattus and Vavuniya North divisions of the Mullaittivu District of the Northern Province.

Lot.	Name of Land.	Name of Applicant.	Description.	Extent.			Upset price per acre, Rs.
				A.	R.	P.	
Preliminary plan 5,633. Village—Mulliyavalai. Claimant—Crown.							
4	Mavalkadu	—	Jungle	4	1	28	20
7	Ditto <i>alias</i> Sempaddukkadu	N. Sinnatamby	do.	1	1	38	20
8	Navalkadu	—	do.	2	2	31	20
10	Kayaddaiadiyilkadu	K. Sithamparappillai	do.	2	1	15	22
Preliminary plan 5661. Village—Kanukkeni.							
7	Palaiadiyilkani	M. Sinnathamby	Jungle	1	0	29	20*
Preliminary plan 5,677. Village—Periyakulam.							
1	Iyavakaiadiyilkani	T. Ponnampalam	Low jungle	2	0	0	16*
2	Muralipula	S. Sinnatamby and another	do.	2	0	0	16*
Preliminary plan 5,679. Village—Karukkeni.							
2	Veppelkodikadu	—	Jungle	1	2	14	34††
Preliminary plan 5,813. Village—Alampil.							
1	Melkaraiyilkadu	P. Chellaturai	Jungle	20	2	39	21†
Preliminary plan 5,814. Village—Kokkilai.							
5	Puliadiyilkadu	—	Jungle	0	3	2	20
7	Do.	K. Sivasampu	do.	0	3	39	20
Preliminary plan 5,942. Village—Kachchilamadu.							
5	Kanchuradiyiltundu	C. Konan	Jungle	1	0	12	19†
8	Salampaiadiyiltundu	P. Vettivelu	do.	1	0	0	20†
Preliminary plan 5,947. Village—Karukkeni.							
3	Kaddaikkaraiadiyiltundu	P. Nakamany and another	Jungle	5	3	12	20*
4	Othiyadiyilvalavu	—	do.	1	1	17	20*
Preliminary plan 5,667. Village—Nedunkeni.							
1	Kuruntadiyiltundu	K. Nakamani	Land partly cultivated with paddy	4	1	2	16§
2	Veeraadiyilvayal	K. Chelliah	do.	2	0	1	16§
3	Do.	S. Sinnathamby	do.	2	0	0	16§
8	Attiyadiyilkadu	S. Ponniah	Scrub jungle suitable for paddy cultivation	2	0	8	16§

Preliminary plan 5,817. Village—Alampil.						
Lot.	Name of Land.	Name of Applicant.	Description.	Extent.		Upset price per acre, Rs.
				A.	R. P.	
1	Panivayal	K. Anthonippillai	Paddy field	3	0 0	16§
Preliminary plan 5,694. Village—Otiyamalai.						
13	Mavaladiyilvayal	K. Sinnatamby	Land suitable for paddy cultivation	1	0 1	16§
Preliminary plan 5,999. Village—Velankulam.						
2	Kanchuraiadiyiltarai	K. Arumugam	Paddy field	1	0 25	16
Preliminary plan 6,018. Village—Vattappalai.						
1	Vayalarukilkadu	Mr. T. M. Sabaratnam	Scrub jungle	44	3 24	20
2	Do.	—	Reservation for path	3	0 21	—
3	Do.	Encroacher K. Mylvakanam	Paddy field	0	2 30	50¶
4	Do.	—	Reservation along the road	1	0 26	—
5	Ilakadiyilvayalkadu	—	Scrub jungle	1	2 3	20
6	Panaiadikkadu	—	Reservation along the road	0	1 1	—
7	Do.	K. Konar	High jungle	7	2 30	20
Preliminary plan 6,079. Village—Kokkilai.						
1	Navaladiyilmotai	M. S. Sanmugam	Paddy field	1	0 29	16§
2	Do.	do.	Jungle suitable for paddy cultivation	1	2 3	20
3	Tivukadu	—	Reservation along the Kokkilai lake	1	2 17	—
Preliminary plan 6,080. Village—Kokkilai.						
1	Vempadiyiltundu	S. Vallipuram	Jungle	0	3 31	20
Preliminary plan 6,081. Village—Alampil.						
1	Velluvar	Anthonyal, widow of Vaity	Paddy field	2	3 5	16§
2	Vembadikarachi	A. Pethuruppillai	do.	3	0 24	16§
3	Do.	S. Sebamalai	do.	3	3 34	16§
4	Do.	do.	do.	0	2 30	20
Preliminary plan 6,082. Village—Alampil.						
1	Veppanunaiyilakadu	P. Bastiampillai	Paddy field	4	3 16	16§
2	Do.	Encroacher P. Bastiampillai	New clearing	1	0 13	22¶
Preliminary plan 6,101. Village—Paddadaimurintakulam.						
1	Mavadivayal	Encroacher V. Kasi	Paddy field	0	3 1	26¶
2	Do.	Encroacher V. Mirasi	do.	2	2 10	26¶
3	Keelkadduvayal	V. Minasi	do.	2	2 32	16§
4	Do.	—	Reservation along the cart track	0	0 11	—
Preliminary plan 6,102. Village—Olumadu.						
1	Karampaikadu	Encroacher V. Somanathy	New clearing with chena cultivation	2	0 15	26¶
2	Do.	M. Kathiramu	Jungle, partly open land	2	0 18	16
Preliminary plan 6,111. Village—Tanniyuttu.						
1	Uthiravenkaiyadyilkadu	—	Reservation for road	0	1 15·9	—
2	Do.	—	Open land containing valuable timber	0	2 11	36†
3	Do.	—	do.	0	1 13·8	36·25†
Preliminary plan 6,112. Village—Mulliyavalai.						
1	Aladiyiltundu	S. Nagalingam	High jungle	2	3 28	23†
2	Navaladiyilkadu	N. Chelliah	do.	3	1 39	23†
3	Do.	—	Reservation along the road	0	1 16	—
4	Do.	—	Reservation for road	0	1 22	—
5	Navaladivalavu	K. Sinnatamby	High jungle	2	2 8	20
6	Navaladiyilvalavu	S. Paramu	do.	2	1 34	20
7	Do.	—	Reservation for a lane	0	1 1	—
8	Navaladiyiltundu	Encroacher T. Somu	Native garden	0	0 22	30¶
9	Do.	do.	Native garden and a mud hut	0	0 31	30¶
10	Do.	A. Kanapathippillai	High jungle	5	0 27	20
Village—Tanniyuttu.						
11	Navaladiyiltundu	—	Reservation for path	0	2 1	—
12	Kaddaikkaraidiyiltundu	V. Kanapathippillai	Scrub	2	1 22	22†
13	Do.	—	do.	0	0 13	20
14	Do.	—	do.	0	0 14	20
Preliminary plan 6,115. Village—Kumulamunai.						
1	Marutamadukkadu	S. Kanthappillai	Paddy field	4	1 25	16§
Preliminary plan 6,120. Village—Unchalkaddi.						
1	Maruviliyaniyilkani	V. Sittampalam	Paddy field and jungle	4	1 36	16
2	Do.	—	Reservation along the Kattatarai-kulathelaru	1	0 36	—
Preliminary plan 6,121. Village—Putumattalan.						
1	Chemmankunduvadai	—	Reservation along the Nedumoddai-kadal lake	1	1 30	—
2	Thillamvanadiyilkadu	M. Suppiramaniam and M. Kulasegaram	Paddy field	1	3 31	16§
3	Do.	M. Suppiramaniam	do.	4	0 3	16§
4	Marutadiyikadu	K. Sinnappillai and K. Kanapathippillai, encroachers	do.	0	3 3	20¶
5	Do.	—	Reservation along the road	0	0 3	—

Preliminary plan 6,126. Village—Matiamadu.

Lot.	Name of Land.	Name of Applicant.	Description.	Extent.		Upset price per acre, Rs.
				A.	R. P.	
1	Ittiyadiyiltundu ..	— ..	Reservation along the road ..	0	1 20	—
2	Do. ..	A. Chinnatamby ..	Jungle fit for paddy cultivation ..	6	1 9	16
3	Do. ..	— ..	Reservation for path ..	0	2 23	—
4	Navaladiyilkadu ..	A. Veeran and another ..	Jungle suitable for paddy cultivation ..	4	0 0	16
5	Karampaikadu ..	S. Velan ..	Jungle ..	1	0 2	16

* These lots are sold as unirrigable.

† Includes value of timber.

‡ Irrigable by Kanukkeni tank and subject to levy of irrigation rate of Rs. 2 per acre per annum and that the rate is revisable at any time. The purchaser should understand clearly that water is only available for a kalapokam crop.

§ To be settled on applicants at the appraised value under the scheme for increased production of rice.

|| Not for sale.

¶ These are encroachments.

Further information regarding these lots may be obtained from the Assistant Government Agent, Mullaittivu, and plans of them from the Surveyor-General.

Colonial Secretary's Office,
Colombo, August 15, 1924.

CECIL CLEMENTI,
Colonial Secretary.

LAND SALES IN THE NORTH-CENTRAL PROVINCE.

No. 2,383, N.C. P.—The Government Agent, North-Central Province, will on Friday, October 3, 1924, at 1.30 P.M., at his office in Anuradhapura Kacheheri, put up to auction, for sale or settlement, or will otherwise dispose of, the under-mentioned portions of Crown land, in accordance with the regulations of Government regarding land sales. Twenty-five allotments of land situated in the Kende korale of Nuwaragam palata of the Nuwarakalawiya district of the North-Central Province.

Lot.	Name of Land.	Name of Applicant.	Description.	Extent.		Upset price per acre, Rs.
				A.	R. P.	
1N	Kolibendewakudagamakele ..	K. H. Ukkuwa ..	Chena fit for paddy ..	3	1 33	26
1Q	Do. ..	do. ..	do. ..	0	2 7	21
Final village plan 580. Village—Pihimbiyagollewa.						
1L	Pihimbiyagollewakele ..	M. Kapurala and another ..	Paddy field and chena ..	8	1 12	21
1N	Do. ..	S. Punchirala ..	do. ..	4	0 29	21
1P	Do. ..	P. Banda ..	Paddy field and jungle ..	3	3 22	27
1R	Do. ..	— ..	do. ..	4	1 16	21
1T	Do. ..	K. Kapurala, V. V. ..	do. ..	2	0 9	21
1U	Do. ..	— ..	Jungle ..	1	2 8	23
7E	Andaragollewakele ..	S. Punchirala ..	Paddy field ..	1	3 39	21
7F	Do. ..	V. M. Herathamby ..	Paddy field includes a little jungle ..	3	0 23	21
7G	Do. ..	A. Mudalihamy and another ..	Paddy field and jungle ..	6	0 4	24
31E7	Pihimbiyagollewakele ..	A. Mudalihamy ..	Chena ..	1	0 3	21
31U	Hakuruketiyawekele ..	S. Mudalihamy ..	Jungle ..	2	0 2	21
31V	Pihimbiyagollewakele ..	P. Ukkurula, V. V. of Bala-hondawewa ..	Low jungle ..	2	3 22	21
31X	Pihimbiyagollewemukalana alias Siyambalagaswewakele ..	G. Kapurala of Tambalagollewa ..	Forest ..	5	0 32	23
31Y	Pihimbiyagollewemukalana alias Tambalagollewakele ..	N. Kapurala of Wewelketiya ..	Chena ..	3	1 3	22
31E8	Pihimbiyagollewemukalana alias Pihimbiyagollewakele ..	K. Mudalihamy and 2 others ..	do. ..	3	0 7	22
31L4	Pihimbiyagollewakele ..	V. Kapurala ..	Jungle ..	1	0 20	22
31L5	Do. ..	V. Kadira Velate, V. V. ..	do. ..	0	2 8	22
31L8	Do. ..	do. ..	do. ..	0	2 24	22
31L10	Do. ..	T. B. Tilakaratne and another ..	do. ..	1	1 29	22
1K	Do. ..	D. M. K. Jinapala of Tamara Hammillewa ..	Paddy ..	4	0 3	24
31E6	Do. ..	N. Ukkurula ..	Chena with 1 palu, 1 weera, 2 kon, 1 timbiri about 40 to 50 years old ..	1	0 2	25
Final village plan 582. Village—Munamalgahawewa.						
3F	Munamalgahawewakele ..	S. Mudalihamy of Ambagahawewa ..	Chena fit for paddy ..	1	3 27	21
3I	Do. ..	do. ..	do. ..	0	1 32	21

Further particulars regarding these lands can be had from the Government Agent, North-Central Province, and their plans from the Surveyor-General.

Colonial Secretary's Office,
Colombo, August 19, 1924.

CECIL CLEMENTI,
Colonial Secretary.

No. 2,384, N.C. P.—The Government Agent, North-Central Province, will on Tuesday, October 7, 1924, at 1.30 P.M., at his office in Anuradhapura Kacheheri, put up to auction, for sale or settlement, or will otherwise dispose of, the under-mentioned portions of Crown land, in accordance with the regulations of Government regarding land sales. Twenty-five allotments of land situated in the Mahapotana korale of Hurulu palata of the Nuwarakalawiya district of the North-Central Province.

Lot.	Name of Land.	Preliminary plan 4,608. Village—Kirimetikonwewa.		Extent. A. R. P.	Upset price per acre, Rs.
		Name of Applicant.	Description.		
3	Helambagahaidama	.. Omaru Lebbe and another of Dahanekawewa	.. Jungle fit for paddy	3 2 7	28
Preliminary plan 6,716. Village—Mukiriyawa.					
1	Migahaidama	.. Mana Isuppu and another	.. Open land just cleared fit for paddy	0 2 23	25
2	Do.	.. —	.. Reservation for the Horow-ela	0 0 13	—*
Preliminary plan 6,739. Village—Diwulwewa.					
1	Akkarakumbura	.. —	.. Paddy field (encroachment by Punchirala)	0 0 29	30
2	Dambagahaidama	.. Kapurala Appuhamy (deceased)	.. Jungle	1 0 18	32
Preliminary plan 6,738. Village—Bambarahela.					
1	Kongahaidama	.. K. Sundahamy	.. Jungle	1 2 16	22
2	Do.	.. —	.. Reservation along the tank bund	0 2 22	—*
3	Dambagahaidama	.. N. Baddarala	.. Low jungle	9 1 28	25
4	Do.	.. —	.. Reservation along the tank bund	0 3 37	—*
Preliminary plan 6,729. Village—Hettuwewa.					
1	Hurigahaidama	.. Ana Saibo Gurunnehe (deceased)	.. Low jungle	0 1 30	32
2	Do.	.. —	.. Reservation along the road	0 0 18	—*
3	Nitulgahawatta	.. —	.. Contains coconut plants 3 years old (encroachment by Pana Osanbawa Marikkar)	0 0 37	30
4	Hurigahaidama	.. —	.. Reservation along the tank bund	0 1 29	—*
Preliminary plan 6,737. Village—Hettuwewa.					
1	Kadurugahaidama	.. Assan Lebbe Ismail	.. High jungle	1 0 1	32
Preliminary plan 6,735. Village—Hettuwewa.					
1	Siyambalagahaidama	.. —	.. Reservation along the minor road	0 0 12	—*
2	Do.	.. Ina Mohammado Casim	.. Jungle	1 0 4	26
Preliminary plan 6,111. Village—Talattewa.					
2	Palugahaidama	.. A. Dingiri Banda	.. Scrub fit for paddy	2 0 22	22
Preliminary plan 5,908. Village—Maha Kirimetiya.					
1	Kumbukgahaidama	.. L. D. Kapuwa	.. High forest fit for paddy	1 3 26	33
Preliminary plan 6,736. Village—Mahapotana.					
1	Diwulgahaidama	.. K. Kiri Banda, Vel-Vidane	.. Low jungle	3 0 30	30
2	Elapathkumbura	.. —	.. Paddy field (encroachment by K. Kiri Banda and another)	0 1 2	30
Preliminary plan 6,840. Village—Wahagahapuwewa.					
1	Godakiralagahaidama	.. S. V. Punchirala	.. Low jungle	0 3 14	23
2	Do.	.. —	.. Reservation along the Horow-ela	0 0 12	—*
3	Do.	.. —	.. Reservation along the tank bund	0 1 22	—*
Preliminary plan 6,740. Village—Panwella.					
1	Timbirigahaidama	.. U. Wannihamy Anumetirala	.. Jungle fit for paddy	0 3 11	23
2	Kumbukgahaidamekumbura	.. —	.. Paddy field (encroachment by U. Wannihamy Anumetirala and another)	0 0 20	26

* Not for sale.

Further particulars regarding these lands can be had from the Government Agent, North-Central Province, and their plans from the Surveyor-General.

Colonial Secretary's Office,
Colombo, August 19, 1924.

CECIL CLEMENTI,
Colonial Secretary.

LAND SALES IN THE PROVINCE OF UVA.

No. 1,562, P. of U.—The Government Agent, Province of Uva, will on Tuesday, October 7, 1924, at 1 P.M., at his office in the Badulla Kachcheri, put up to auction, for sale or settlement, or will otherwise dispose of, the under-mentioned portions of Crown land, in accordance with the regulations of Government regarding land sales. Forty allotments of land situated in the Yatikinda and Bintenna divisions of the Badulla District of the Province of Uva.

Final village plan 29. Village—Kendagolla in Rilpola korale of Yatikinda division. Claimant—Crown.

Lot.	Name of Land.	Name of Applicant.	Description.	Extent.		Upset price per acre, Rs.
				A.	R. P.	
4A2	Kotawattepatana ..	Mr. A. A. Scott of Cobo estate	Patana ..	0	0 5	50
4B	Medakandahena ..	do.	do. ..	2	3 1	50
1A	Minor road ..	—	Reservation for the minor road	0	0 1	—*
1B	Ketawelagodapatana ..	—	do. ..	0	0 2	—*

Claimant—Crown, encroachment by the Cobo estate.

1c	Ketawelagodapatana ..	—	Patana planted with gum trees	0	0 12	51.50
1D	Do. ..	—	do. ..	0	1 2	55

Claimant—Crown.

10AV	Kandearawepatana <i>alias</i> Kehawelagodapatana	Mr. A. A. Scott of Cobo estate	Patana ..	11	0 34	50
10AQ	Gurubithheyagawapatana	H. Kiriwante of Kendagolla	do. ..	1	0 1	50
10AR	Do. ..	—	Patana, reservation for Gan-sabhawa road	0	0 2	—*
1E	Kopiwattehena ..	D. M. Kiri Banda	Chena ..	1	0 9	50
1F	Ketawelagodapatana ..	—	Patana, reservation for kandura	3	2 38	—*
10AS	Kandearawepatana ..	Mr. K. Sentence Smith	Patana ..	23	1 25	50
10AT	Do. ..	—	Patana, reservation for kandura	0	3 4	—*
10AU	Do. ..	—	Patana, reservation for irrigation channel	0	1 11	—*
22B1	Ambalangodepatana ..	W. A. Agoris Appuhamy	Patana ..	0	3 32	50

Preliminary plan 2,232. Village—Alutnuwara in Bintenna korale of Bintenna division.

Claimants—Crown and Mr. D. S. Dias.

3	Kuruwiya-aswedduma ..	Mr. D. S. Dias	Paddy field..	2	2 2	23.88†
---	-----------------------	----------------	---------------	---	-----	--------

Preliminary plan 1,810. Village—Lunugala in Bogoda korale of Yatikinda division. Claimant—Crown.

1199	Ambalamagawahena ..	—	Chena, reservation for cart road	0	0 26	—*
1201	Bogahagawahena ..	—	Patana, reservation for cart road	0	0 31	—*
1203	Do. ..	—	do. ..	0	0 25	—*
1205	Do. ..	—	do. ..	0	1 11	—*
1207	Do. ..	—	do. ..	0	1 8	—*
1209	Tennewattahena ..	—	do. ..	0	0 16	—*
1216	Alietamadapatana ..	—	do. ..	0	0 11	—*
1218	Do. ..	—	do. ..	0	0 20	—*
1220	Beddewewepatana ..	—	do. ..	0	0 15	—*
1222	Do. ..	—	do. ..	0	0 10	—*
1225	Do. ..	—	Patana, reservation for kandura	0	1 15	—*
1226	Do. ..	—	Patana, reservation for Gan-sabhawa road	0	0 9	—*
1227	Do. ..	—	do. ..	0	0 25	—*
1229	Wekadatennehena ..	—	Patana, reservation for cart road	0	1 24	—*
1231	Do. ..	—	do. ..	0	0 29	—*
1236	Wekadatennehena ..	—	Chena, reservation for kandura	0	0 18	—*
1237	Do. ..	—	do. ..	0	1 20	—*
1238	Do. ..	—	do. ..	0	1 21	—*
1239	Do. ..	—	do. ..	0	2 4	—*
1240	Do. ..	—	Chena, reservation for cart road	0	0 22	—*
1243	Do. ..	—	do. ..	0	0 14	—*
1245	Wekadatennepatana ..	—	do. ..	0	1 15	—*
1249	Hapugollehena ..	—	do. ..	0	0 23	—*
1252	Alawatennehena ..	—	do. ..	0	0 26	—*

* To be reserved (not for sale).

† Re-advertised. This lot will be settled on the claimant.

Further particulars regarding the sale of the above lots can be had from the Government Agent, Province of Uva, and their plans from the Surveyor-General.

LAND SALES IN THE PROVINCE OF SABARAGAMWA.

No. 1,138, P. of S.—The Assistant Government Agent, Kegalla, will on Wednesday, October 15, 1924, at 11 A.M., at his office in Kegalla Kacheheri, put up for settlement, or will otherwise dispose of, the under-mentioned portions of Crown land, in accordance with the regulations of Government regarding land sales. Seven allotments of land situated in the Paranakuru and Beligal korales division of the Kegalla District of the Province of Sabaragamuwa.

Lot.	Name of Land.	Name of Claimant.	Description.	Extent.	
				A. R. P.	
Preliminary plan 3,350.—Panakawa and Ranwala.					
1	Karangahamulahena	Mr. D. J. M. Seneviratna	Contains coconut trees 4 to 7 years old	9	2 38
2	Do.	E. K. Cader Saibo	Contains coconut trees 5 to 10 years old	0	0 12
3	Do.	do.	do.	0	1 27
4	Harankahawewatta	Mr. D. J. M. Seneviratna	Contains coconut trees 5 to 25 years old	3	3 12
5	Pahatagalkotuwa	do.	Contains coconut trees 35 years old	1	3 9
6	Udagalkotuwa	do.	Contains coconut trees 5 years old	1	1 39
Preliminary plan 3,343.—Ranwala.					
1	Dehigahamulahena and Lindeniyehena	Mr. D. A. Amerasekara	Chena and coconut plants 2 to 20 years old	9	2 0

Further particulars regarding these lots can be obtained from the Assistant Government Agent, Kegalla, and their plans from the Surveyor-General.

Colonial Secretary's Office,
Colombo, August 19, 1924.

CECIL CLEMENTI,
Colonial Secretary.

LAND SALES BY THE SETTLEMENT OFFICER.

SOUTHERN PROVINCE.

No. 6,998, S. O.—On Thursday, October 9, 1924, at 12 noon, the Land Settlement Officer will put up for sale or settlement, at Amugoda Camp, the under-mentioned portions of Crown land, on the terms authorized by Government. Ninety-three allotments of land situated in the Beantota-Walallawiti korale division of the Galle District of the Southern Province.

Lot.	Name of Land.	Name of Claimant.	Description.	Extent.	
				A. R. P.	
Block survey preliminary plan 576.—Uhanaowita.					
5	Nakiyagodawatta	Deveniguruge Thepanis Appu and others	Garden	0	2 24
6	Do.	Crown, encroachment by Deveniguruge Thepanis Appu	do.	0	1 6
7	Nakiyagodapollewa	Crown, encroachment by Hetti Arachchige James	Vegetable ridges	0	0 32
12	Punchappugepollewa	Atukoralage Abram Appu	Garden	0	2 27
36	Megodahaowiteihalakattiye-watta	Marage Endiris Appu	Rubber	0	0 32
39	Megodahaowita	Ditto Andris Appu	do.	0	1 13
40	Do.	Ditto Endris Appu	Owita	0	0 12
41	Do.	Ditto Johanis Appu	do.	1	3 0
48	Ologodahena	Crown, encroachment by Epage Jandris	Chena	3	0 33
51	Ologodawatta	Crown	Cinnamon	0	0 19
52	Do.	Crown, encroachment by Halpanthinihewage Rijappu	Garden	0	2 15
53	Do.	do.	do.	0	0 38
56	Do.	Crown, encroachment by Halpanthinihewage Hurunhami and Rajappu	do.	0	2 15
62	Molpathagodaudumulla	Halpandeniyaehewage Suwaris Appu and others	Paddy field	0	0 12
63	Do.	do.	do.	1	1 21
65	Ologodawatta	Crown, leased by H. Suwaris Appu	Garden	0	1 5
74	Udumulledeniya	Kalawila Patirage Baba Nona	Vegetable ridges	0	0 19
77	Kalukandaowita	Jayasinage John Singho	do.	0	0 27
86	Dehigahagodellaowita	(1) Marage Girigoris, (2) Bastian, (3) Atukoralage Abraham	Owita	0	2 26
87	Dehigahagodellawattepittakattiya	Crown, claimed by Marage Juwanis	Chena	0	3 25
91	Hereligaswattakele	Crown	do.	0	3 33
95	Dehigahagodellewatta	Marage Girigoris	Coconut and rubber	0	1 23
108	Ehawatta	Ditto Endris Appu	Garden	0	1 6
109	Do.	do.	Rubber	0	0 24
110	Ehawatta, Delgahawatta-owita	Ditto Andris Appu and others	Owita	0	3 4
111	Delgahawattapattiya	Ditto Endris Appu and ditto Nonahami	Rubber	0	1 38
113	Delgahawatteowita	Ditto Andris Appu and others	Owita	0	3 16

Lot.	Name of Land.	Name of Claimant.	Description.	Extent.		
				A.	R.	P.
119	Egodawatta	Crown, encroachment by Marage Themis Singho	Chena	0	0	36
126	Paranawatta	Atukoralage Appu-Singho	Garden	0	2	14
131	Dahayenpanguawatta	Ditto Saris Appu	do.	0	0	13
145	Dikkele	Crown, encroachment by Jayasinghege Ardris	Rubber	0	0	22
147	Ologodadeniya	do.	Betel enclosure	0	0	17
148	Do.	do.	Rubber	0	0	11
149	Morellegoda <i>alias</i> Dikkeledeniya	do.	Paddy field	0	0	7
152	Ologodawatta	Crown, encroachment by (1) Jayasinghege Ovinis, (2) ditto Adiris Appu	Garden	0	2	27
155	Beriyakanda-addarawatta	(1) J. Lyrappu, (2) Halpandeniye Hewage Ondris	Owita	0	2	1
157	Beriyapolleweowita	Jayasinghege Lyrappu	Owita with coconut	0	2	5
158	Molpattegodadeniya	Crown, claimed by Jasinge Lyrappu	Deniya	0	1	33
159	Beriyakanda-addarapollewa	Halpantini Hewage Ondris	Rubber and coconut	0	3	1
160	Molpattegodadeniya	Crown, claimed by Halpandeni Hewage Ondris	Deniya	0	3	5
162	Molpattegodapathiya	Jayasinghege Sineris	Vegetables and sweet potatoes	0	1	3
163	Do.	Crown, claimed by Jasinge Sineris	Sweet potatoes	0	1	2
164	Alagodepollewa <i>alias</i> Pelangahawatta	Crown, encroachment by Jayasinghege Sineris	Rubber	0	2	2
165	Pelangahawatta	Crown	do.	0	0	5
167	Pelangahawatta	Jayasinghege Sineris	Arecanut and plantain	0	3	24
170	Beriyapollewa	Jayasinghege Lyrappu	Rubber	0	1	21
172	Do.	Ditto and others	Garden	0	3	19
188	Pollewawatteowita	(1) Wattagalage Podi Singho, (2) Marawage Banjappu	Owita	0	3	7
190	Millagaspollewaowita	Marage Nimalhami	Owita	0	0	16
197	Pamagederawatta	(1) Ketpe Arachchige Erolis, (2) Jasinge Selohamy	Garden	0	0	19
198	Pamagederawattepittakattiya	Bangamuwe Appu Arachchige Endoris	Rubber	0	1	10
201	Kollainaowita	Jayasinghege Neris Appu	Owita	0	0	14
202	Kollainawatta	do.	Rubber	0	1	25
205	Okandawatta	Ditto Endoris Appu	do.	0	0	37
206	Okandaowita	Ditto Neris Appu	Ditto and field	0	1	7
207	Do.	Atukoralage Don Arnolis	Owita	0	0	30
213	Durakandeowita	Crown, encroachment by (1) Jasinge Appu Sinno, (2) ditto Neris	Garden	0	1	4
220	Durakandehena	Crown	Chena	0	0	25
222	Dolagawaowita	(1) Jasinge Amaris, (2) Appu Sinno, (3) Charles	Owita	0	1	5
225	Wattegedaralangadeniya	Crown, encroachment by Halpandeniye Hewage Aranelis	Deniya	0	2	9
229	Lindalangawatta	Jayasinghege Endoris	Rubber and coconut	0	2	7
231	Lindalangaowita	(1) Jayasinghege Charles Appu, (2) J. Endoris	Owita	0	0	35
232	Wattegedarawattepattiya	Jayasinghege Udaris	Garden	0	0	30
233	Do.	Ditto Endoris, disputed by Jayasinge Charles	Rubber	0	0	13
238	Watta-addarapattiya	Jayasinghege Babun Appu	do.	0	0	24
242	Gedaralangawatteowita	Ditto Leiris Appu	Paddy	0	0	8
244	Dolalangagodellawatta	do.	Rubber	0	0	6
246	Kurundugahagodellawatta	(1) Ditto Erolis, (2) A. Don Neris, Vel-Vidane	do.	0	0	20
247	Watta-addarapattiya	(1) Jayanetti Arachchige Don Abraham, (2) Jasinge Endoris	do.	0	1	15
249	Do.	Jayasinghege Erolis	Owita	0	0	27
257	Dikkeledeniya kumbura <i>alias</i> Morandigodadeniyakumbura	Crown	Field	5	2	37
258	Morandigodahena	do.	Chena	0	1	28
260	Morandigodawatta	Crown, encroachment by Jayasinghege Ardris	Rubber	0	0	23
262	Polgahagodadeniya	Jayasinghege Charles	do.	1	3	1
263	Polgahagodawatta	Jalatge Uparinhami	Garden	0	0	8
264	Do.	Crown, encroachment by Jayasinghege Endoris	do.	0	0	20
266	Polgahagodawattepittakattiya	Crown, encroachment by (1) Jayalage Uperina Hamy, (2) Jasinge Endoris of Uhanowita, (3) Jayasinghege Charles of Pitigala	do.	0	1	0
270	Polgahagodapawarapola	Atukoralage Don Neris	Threshing-floor	0	1	4
283	Watta-addarapattiya	(1) Jayasinghege Endoris, (2) Neris, (3) Jayanetti Arachchi Abraham, (4) Jayasinghege Charles of Pitigala	Rubber	0	0	23
286	Do.	Jayasinghege Suwaneris Appu	do.	0	1	31
288	Ampitiyawattabadapattiya	(1) Ditto Baron, (2) ditto Adiris	do.	0	3	1
299	Dola-addarawatta	(1) Ditto Endoris Appu, (2) ditto Auneris	Rubber and field	0	1	18
121	Delgahawattekumbura	Crown, encroachment by Atukoralage Appu Sinno	Paddy field	0	1	0
150	Morandigodadeniya	Crown	Deniya	1	3	30
105	Watta-addarapattiya	Marage Johanis	Rubber	0	0	3*
129	Paranawatta	A. Appu Singho	Open land	0	0	12*
130	Dahayenpanguawatta	Atukoralage Saris Appu	Garden	0	0	7*
191	Millagaspollewa	Marage Juanis Appu and others	Chena	0	0	32*
192	Obegedarawatta	Marage Bunjappu	Rubber	0	0	36*
230	Lindalangaowita <i>alias</i> Lindalangapattiya	Jasinge Endoris	Vegetables	0	0	12*
245	Watta-addarapattiya	(1) Jayanetti Arachchige Don Abraham, (2) Jasinge Endoris	Reservation	0	0	8*

Lot.	Name of Land.	Name of Claimant.	Description.	Extent.		
				A.	R.	P.
293	Ampitiyawatta	Atukoralage Don Arnolis	Rubber	0	0	5*
301	Pelakattiyawatta	Jayasinhage Uruneris <i>alias</i> Eunoris	Arecanut	0	0	6*

* For lease only.

Upset price at Rs. 16 to Rs. 100 per acre. Further information regarding these lands can be obtained from the Land Settlement Officer, and plans of them from the Surveyor-General.

Colonial Secretary's Office,
Colombo, August 20, 1924.

CECIL CLEMENTI,
Colonial Secretary.

No. 6,999, S. O.—On Tuesday, October 7, 1924, at 12 noon, the Land Settlement Officer will put up for sale or settlement, at Amugoda Camp, the under-mentioned portions of Crown land, on the terms authorized by Government. Seventy-three allotments of land situated in the Bentota-Walallawiti korale division of the Galle District of the Southern Province.

Lot.	Name of Land.	Name of Claimant.	Description.	Extent.		
				A.	R.	P.
Block survey preliminary plan 580.—Mattaka.						
2	Gallanabokkeowita	(1) Mattakagamage James, (2) Pransikku Liyanagamage Babappu	Owita	0	2	0
3	Gallanabokkeowita watta	(1) Mattakagamage Jamis, (2) ditto Pransikku	Rubber	0	1	9
4	Gallanakbokkeowita	(1) Mattakagamage Utharis, (2) T. Abraham	Owita	3	3	35
8	Thuniakumbureowita	(1) Mattakagamage Siman Appu, (2) Hettiarachchige Abraham Appu	do.	1	1	24
9	Pingiliathaowita	Weihena Athadasa Terunnanse	do.	0	0	23
10	Cicirangahagodellaowita and Indiwitawagureowita	(1) Mattakagamage Don Hendrick, (2) ditto Punchihamy (3) ditto Sedris, (4) ditto Sehamy, (5) ditto Adirian	Vegetable ridges	3	3	38
12	Dupathagodella	Crown	Chena	0	0	18
13	Banangalayowita	(1) Mattakagamage Francois, (2) ditto Siman Appu	Owita	0	0	17
15	Indiwitawatta	(1) Heirs of Mattakagamage Juwan Appu, (2) Mattakagamage Don Abraham, Police Officer	Garden	0	1	11
17	Millagahawaguraowita	Godakanda Kankanange Cornelis	Owita	0	0	25
28	Millagahawagurawatta	do.	Garden	0	1	3
33	Paragahapillawatta	(1) Hettiarachchige Abraham Appu, (2) ditto Brampy Singho	do.	0	1	16
37	Ampitiyawatta	(1) Walakulu Arachchige Davit Sinno, (2) Mattakagamage Siman Appu	do.	0	0	23
40	Pinnanakahena	Crown	Chena	0	0	9
42	Bogahawitaowita	(1) Hettiarachchige Abaran, (2) Mattakagamage Siman Appu, (3) Walakulu Arachchige Davit Sinno	Owita	0	1	1
43	Do.	Mattakagamage Andiris and others	do.	0	0	24
44	Do.	(1) ditto Andiris, (2) James, (3) Puran Appu	do.	0	0	21
47	Do.	(1) Mattakagamage Francis, (2) ditto Siman Appu, (3) Patirage Sinno Appu	do.	0	2	6
51	Do.	Mattakagamage Andiris Appu and others	do.	0	0	7
52	Do.	Crown	Open land	0	0	6
53	Do.	do.	Owita	0	0	10
57	Narangahaliyadda	(1) Mattakagamage Louishamy, (2) ditto Udaris	Open land	0	0	32
58	Narangahaliyaddawatta	Ditto Louishami	Rubber	0	0	13
59	Do.	do.	do.	0	0	5
65	Elagawawatta	Crown	Garden	0	0	6
66	Mattakandakarathurawatta	Mattakagamage Louishami	Cinnamon	0	0	6
72	Motakandahena	Crown	Chena	0	0	14
73	Mederipitiyawatta	(1) Mattakagamage Louishami, (2) ditto Don Hendrick (3) Odiris, (4) Udaris	Coconut and rubber	0	2	32
74	Mederipitiyawattahena	Mattakagamage Ediris	Chena	0	0	37
76	Mederipitiyawatta	Ditto Louishamy	Rubber and coconut	0	0	11
78	Horanababilahena	Crown	Chena	0	2	12
112	Kimbulagedarawattaowita	Mattakagamage James Appu	Rubber	0	0	24
113	Kuruppanawagedarawattahena	do.	Chena	0	1	5
126	Hathawilekandahena	Crown	Rocky chena	1	0	3
131	Maduragodahena	(1) Mattakagamage Pinhami, (2) G. Gabohami	Chena	0	0	37
136	Hathawileowita	Patirage Ube Appu	Sweet potatoes	0	1	4
137	Do.	Mattakagamage Pinhami	Owita	0	1	14
140	Maduragodakaraturawatta	do.	Rubber	0	0	21
142	Maduragodawatta	Crown; encroachment by Mattakagamage Pinhami	do.	0	0	12
151	Kimbulawelakumburawatta	Pathirege Ubbe Appu	Coconut	0	0	32
152	Asweddumawatta	Mattakagamage Johanis	Garden	0	2	33
160	Karathuramullawatta	(1) Halwitikankanange Hinnihamy, (2) Mattakagamage Suwandarahamy, (3) Hinnihami, (4) Chandarasekera Hendrick, (5) ditto Deni	do.	0	1	36
164	Karathuramullawattaowita	do.	Owita	0	2	32
165	Do.	do.	Marshy owita	0	1	8
166	Mattakandakarathuradeniya	Crown	Deniya	0	1	1
167	Do.	do.	do.	0	2	19

Lot.	Name of Land.	Name of Claimant.	Description.	Extent.		
				A.	R.	P.
169	Karathuramullawatta	(1) Mattakagamage Abraham, (2) ditto Pedris, (3) ditto Amaris, (4) ditto Hinnihamy, (5) Harangolle Babunhami, (6) Mapalagama Halwiti Kankanange Hinnihami, (7) Mattakagamage Suwandarahamy, (8) Hinnihamine, (9) Hendrick Chandrasena, (10) Geni Chandrasena	Rubber	0	2	30
170	Galpitagahaokandadeniya	Heirs of Mattakagamage Andiris	Deniya	0	2	15
172	Maho-owita	do.	Owita	1	3	36
175	Millagawawatta <i>alias</i> Galapitagahaokanda	Crown, encroachment by Mattakagamage Erolis Appu	Rubber	0	0	10
176	Millagawawattahena	do.	Chena in jungle	0	1	33
177	Galpitagahawatta	Crown	Open land	0	0	9
179	Millagawawattaowita	Mattakagamage Erolis Appu	Vegetable ridges and rubber	0	0	33
180	Millagawawattadeniya	Crown, encroachment by Mattakagamage Erolis Appu	Rubber and yam	0	1	7
181	Millagawawatta	Mattakagamage Erolis Appu, disputed by Poddiwalahe-wage Oenis Appu of Poddiwala	Garden	0	0	20
184	Do.	Mattakagamage Erolis Appu	do.	0	2	0
187	Marambewatta	Crown, encroachment by Tawalamagamage Hinni Appu	do.	0	0	30
188	Marambedeniya	Tawalamagamage Hinni Appu	Deniya	0	1	23
193	Lenagodahena	Mattakagamage Pediris Appu	Chena	0	2	16
196	Lenagodadeniya	do.	Deniya	0	3	23
198	Lenagodawattaowita	do.	Abandoned betal enclosure	0	1	12
199	Lenagodahena	do.	Chena	0	1	3
207	Mattakkandakarathura-owita	Ditto Thegishamy	Vegetable ridges	0	3	38
222	Pansalawatta	Encroachment by Horangalle Vimalaratna Terunnanse	Garden	0	1	20
224	Do.	Horangalle Vimalaratna Terunnanse	Rubber	1	0	6
228	Pansalawattahena	do.	Chena	0	0	20
229	Pansalawatta	do.	Cinnamon	1	0	1
231	Pansalawattaowita	Halpandeniya Hewage Aron Sinno	Owita	0	0	27
232	Pansalalangaovilanakumburaowita	Ditto and Mattakagamage Anneris	Paddy	0	1	34
235	Pansalawatta	H. Vimalaratne Terunnanse	Garden	0	1	6
237	Do.	do.	Rubber	0	0	23
138	Maduragodawatta	Crown, encroachment by Mattakagamage Pinhami	do.	0	0	6*
240	Pelangahawatta	Mattakagamage Odiris	Garden	0	0	14*

* For lease only.

Upset price at Rs. 16 to Rs. 100 per acre. Further information regarding these lands can be obtained from the Land Settlement Officer, and plans of them from the Surveyor-General.

Colonial Secretary's Office,
Colombo, August 20, 1924.

CECIL CLEMENTI,
Colonial Secretary.

No. 7,000, S. O.—On Friday, October 10, 1924, at 12 noon, the Land Settlement Officer will put up for sale or settlement, at Amugoda Camp, the under-mentioned portions of Crown land, on the terms authorized by Government. Fifty-four allotments of land situated in the Bentota-Walallawiti korale division of the Galle District of the Southern Province.

Lot.	Name of Land.	Name of Claimant.	Description.	Extent.		
				A.	R.	P.
26	Kapurawatta	Crown, encroachment by Ginige Kirineris of Ambalangoda	Rubber	0	1	14
49	Gulanewatta	Liyanagamage Erolis Appu	Chena	0	2	22
58	Ambagahawatta	Dehigaspe Baby Hami	Owita	0	0	33
59	Mananewatteowita	do.	do.	0	1	16
60	Mananewatteuturukebella	Bambarawana Liyanagamage Charles Sinno	Garden	0	3	33
62	Mananewatta	Liyanagamage Charles Sinno	Owita	0	0	26
64	Kokatiyawalapollawwa	(1) Ditto Girigoris, (2) ditto Erolis	Chena	1	0	23
66	Mananewatta	Ditto Davith	Garden	0	1	11
67	Ulupelawatta	Hettigamage Arnolis Appu	do.	0	1	19
68	Galagawakolawina	Liyanagamage Uperis	Owita	1	0	27
70	Oluwalagawawatta	Ditto Babappu	Garden	0	2	2
71	Galagawawatta	Hettigamage Arnolis Appu	do.	0	0	22
75	Kobeiyagahahenedeniya	Crown	Deniya	3	3	33
76	Kobeiyagahahenekele	do.	Low jungle	0	0	22
78	Heenelagawawatta	Crown, encroachment by Wagodapatirage Udaris	Garden and owita	0	1	8
79	Do.	do.	Garden	0	0	35
81	Kobeiyagahahenekoratuwa	Crown	Owita	0	1	20
106	Punchigulanehena	do.	Chena	0	3	5
107	Ilukwatta	(1) Anduranmullehewage Leirihami, (2) Annasi-wattemudage Don Dias	Rubber and coconut	0	2	2
110	Do.	Annasiwatte Mudage Dondias	do.	1	0	39
111	Kobeiyagahahenekaratura	Crown	Deniya	1	0	11
117	Galpottagawawatta	Hettigamage Haramanis	Low jungle with coconut	0	2	17
121	Wandurawekaraturegulana	Crown, encroachment by (1) Wagodapatirage Ediris, (2) Liyanagamage Babappu	Forest	0	3	36

Lot.	Name of Land.	Name of Claimant.	Description.	Extent.		
				A.	R.	P.
122	Wandurawekarawatta	.. Crown, encroachment by H. L. S. Silva of Ambalangoda	Rubber	0	0	25
129	Talgahagederawatta	.. (1) Ubadu Kankanange Awneris, (2) Indikadolle Kankanange Carolis	do.	0	0	36
134	Egodahawatta	.. Crown, encroachment by Liyanagamage Aranolis	Garden	0	1	12
137	Egodawattegulana	.. Crown, claimed by Liyanagamage Aranolis and others	Forest and chena	2	1	17
138	Egodawattehena	.. Crown, encroachment by Liyanagamage Jayanhami	Chena	0	2	36
146	Kanattegedarawatta	.. Liyanage Juwanis	Rubber and coconut	0	2	7
160	Marakandewatta	.. Indekadulle Kankanange Carolis	Garden	0	0	24
161	Ganmaddewatta	.. do.	Garden with cin-namon	0	3	28
166	Akulehenekaraturawatta	.. Hettigamage Appu	Rubber	0	0	36
179	Dolagodawatta	.. Liyanagamage Awneris Appu	Owita with rubber	0	0	33
185	Uduwakgedarawatta	.. Crown, encroachment by Hettigamage Mendiris	Garden	0	0	35
189	Palowitawattahena	.. (1) Hettigamage Appu, (2) Patirage Hinnihamy	Chena	0	2	26
193	Udaowitawatta	.. (1) Hettigamage Uparis, (2) Liyanagamage Themis Sinno	Rubber	0	0	9
195	Do.	.. Crown, encroachment by H. Appu	do.	0	1	11
196	Pansalagodella	.. Crown, encroachment by Liyanagamage Themis	Garden	0	1	23
203	Mandagalawatta	.. Hettigamage Amaris	do.	0	0	20
205	Do.	.. (1) Ditto Amaris, (2) ditto Uparis	do.	0	1	11
208	Do.	.. Crown, claimed by H. Uparis and H. Amaris	Waste land	0	0	27
209	Muthagegodella	.. Hettigamage Amaris	Chena	0	3	39
213	Kosingedarawatta	.. Ditto Amaris	Rubber	0	1	13
225	Mahagederawattekoratuwa	.. Crown, claimed by Hiniduma Liyanage Amaris	Sweet potatoes	0	0	27
226	Do.	.. do.	Waste land	0	0	33
274	Hathaulhena	.. Crown, encroachment by Liyanage Siyadoris	Garden	0	2	1
29	Kapurawatta	.. Crown, encroachment by Ginge Kirineris of Ambalangoda	Rubber	1	0	37*
150	Magapalaketiyawatteowita	.. Liyanagamage Duwaris Appu <i>alias</i> L. Suwaris Appu and others	Owita with rubber	0	0	19*
152	Dangalagamayagewatteowita	.. Wagoda Pathirage Anaghami	Owita and coconut	0	0	11*
153	Halgomuwwatteowita	.. Bambarawane Liyanagamage Siyadoris	do.	0	0	13*
157	Do.	.. Ditto Sediris	Owita	0	0	19*
158	Gammeddewatteowita	.. Indekadulle Kankanange Carolis	do.	0	0	21**
165	Akulehenekaraturawatta	.. Hettigamage Appu	Rubber	0	0	12*
204	Mandagalawatta	.. Ditto Amaris	Garden	0	0	15*

* For lease only.

Upset price at Rs. 16 to Rs. 100 per acre. Further information regarding these lands can be obtained from the Land Settlement Officer, and plans of them for the Surveyor-General.

Colonial Secretary's Office,
Colombo, August 20, 1924.

CECIL CLEMENTI,
Colonial Secretary.

NORTH-CENTRAL PROVINCE.

No. 6,982, S. O.—On Monday, October 27, 1924, at 12 noon, the Land Settlement Officer will put up to auction, sale or settlement, at Minneriya Irrigation bungalow, the under-mentioned portions of Crown land, on the terms authorized by Government. Seventeen allotments of land situated in the Minneri tulana of the Sinhala pattu division of the Tamankaduwa district of the North-Central Province.

Lot.	Name of Land.	Name of Claimant.	Description.	Extent.		
				A.	R.	P.
140	Dambagahawatta	.. Crown, leased to Menikkankanange Appuhami of Minneriya	Chena	1	3	21
173	Wannatipallameidama	.. Crown	High jungle	0	3	32
180	Ehutugahawatta	.. Crown, encroachment by Tikiriya Dewayalage Malliya	Coconuts	0	1	5
215	Kongahawela	.. Crown, leased to Watawanagedera Dingiribanda of Minneriya and claimed by Francisku Hettige Mary Silva of Paiyagala North	Paddy	0	3	19
216	Patapilikandewatta	.. Crown, leased to Gabriel Fernandez Obeyesekera of Topawewa	Coconuts	0	0	28
218	Millagahawatta	.. Crown, leased to Punchiralage Bandirala of Minneriya	Chena	1	2	6
233	Timbirigahawatta	.. Crown, leased to Mirihane Arachchige Bastian Appu of Minneriya	Coconuts	0	0	13
236	Migahawatta	.. Crown, leased to Herath Mudiyansele Kapilaratna Banda of Minneriya	Chena	0	1	22
261	Kongahawatta	.. Crown, leased to Ukkubanda Ekanayaka Korala of Minneriya	High jungle	0	3	39
262	Millagahawatta	.. Crown, leased to (1) Kapuralage Kalubanda, and (2) Heratmudiyansele Kapilaratna of Minneriya	Chena	1	0	27
270	Kuruweekotuwa	.. Crown, encroachment by Ekanayaka Banda, <i>ex</i> Arachchi of Minneriya	Paddy	0	2	35
277	Diulgahagodawalakele	.. Crown, leased to Keeralage Udayare	Chena	2	3	31
278	Diulgahagoda	.. Crown, leased to Wannihamige Bandirala of Minneriya	Waste land	2	3	37
284	Thakandewatta	.. Crown, leased to Keeralage Kapurala of Minneriya	Chena	1	0	2
286	Do.	.. Crown, leased to Naiduralage Mudalihami of Minneriya	Coconuts and plantains	2	0	2
287	Do.	.. Crown, leased to Ekanayaka Dingiribanda of Minneriya (deceased)	Chena	1	0	2

Lot.	Name of Land.	Name of Claimant.	Description.	Extent.	
				A.	R. P.
288	Ihakandewatta	Crown, leased to Ekanayaka Ukkubanda Minneriya	Arachchi of Chena and coconuts	1	0 4

Upset price at Rs. 16 to Rs. 50. Further information regarding these lands can be obtained from the Land Settlement Officer, and plans of them from the Surveyor-General.

Colonial Secretary's Office,
Colombo, August 20, 1924.

CECIL CLEMENTI,
Colonial Secretary.

No. 6,983, S. O.—On Monday, October 27, 1924, at 12 noon, the Land Settlement Officer will put up to auction, sale or settlement, at Minneriya Irrigation bungalow, the under-mentioned portions of Crown land, on the terms authorized by Government. Two allotments of land situated in the Topawewa tulana of Meda pattu division of the Tamankaduwa District of the North-Central Province.

Lot.	Name of Land.	Name of Claimant.	Description.	Extent.	
				A.	R. P.
471	Potanewela	Crown, encroachment by P. B. Dodanwela	Paddy	0	1 9
475	Do.	Crown, ditto	do.	0	3 10

Upset price at Rs. 16 to Rs. 50 per acre. Further information regarding these lands can be obtained from the Land Settlement Officer, and plans of them from the Surveyor-General.

Colonial Secretary's Office,
Colombo, August 20, 1924.

CECIL CLEMENTI,
Colonial Secretary.

No. 6,984, S. O.—On Friday, October 24, 1924, at 12 noon, the Land Settlement Officer will put up to auction, sale or settlement, at Kekirawa Resthouse, the under-mentioned portions of Crown land, on the terms authorized by Government. Nine allotments of land situated in the Kekira tulana of the Maminiya korale of Kalagam palata division of the Nuwarakalawiya district of the North-Central Province.

Lot.	Name of Land.	Name of Claimant.	Description.	Extent.	
				A.	R. P.
4	Helambagaha Pahal-akara	Crown, encroachment by Kapuruhamige Mudalihamy and others	Paddy	0	0 4
5	Do.	Crown, encroachment by Kapuruhamige Mudalihamy and another	do.	0	0 5
8	Helambagaha-akkare	Crown, encroachment by Udayare Vedaralage Appuhamy and others	do.	0	1 30
18	Kongaha-akkare	Crown, applied for by Tennakoon Mudiyansele Udayare	Chena	2	0 22
23	Meegahawatta	Encroachment by Udayare Vedaralage Ranhamy	Garden (tisbamba)	0	0 24
24	Bogahawatta	Encroachment by Udayare Vedaralage Appuhamy	do.	0	0 19
25	Dombagahawatta	Encroachment by Kapuruhamige Mudalihamy	do.	0	1 6
26	Ambagahawatta	Encroachment by Appuralage Ukkumenika	do.	0	0 16
27	Kongahawatta	Encroachment by Tennakoon Mudiyansele Herathamy	do.	0	0 30

Upset price at Rs. 16 to Rs. 50 per acre. Further information regarding these lands can be obtained from the Land Settlement Officer, and plans of them from the Surveyor-General.

Colonial Secretary's Office,
Colombo, August 20, 1924.

CECIL CLEMENTI,
Colonial Secretary.

No. 6,985, S. O.—On Saturday, October 25, 1924, at 12 noon, the Land Settlement Officer will put up to auction, sale or settlement at Kekirewa Resthouse, the under-mentioned portions of Crown land, on the terms authorized by Government. Five allotments of land situated in the Kekira tulana of the Maminiya korale of Kalagam palata division of the Nuwarakalawiya District of the North-Central Province.

Lot.	Name of Land.	Name of Claimant.	Description.	Extent.	
				A.	R. P.
9	Kosgahawatta	Encroachment by Banduwage Kumudu	Tisbamba	0	0 8
12	Kolongashena	Crown, applied for by Wannakuralage Kiribanda	Chena	0	3 21
14	Ambagahawatta	Crown, applied for by Elangage Banda, Vel-Vidane of Tibbotuwewa	do.	1	0 8
15	Do.	Crown	do.	1	3 38
18	Warahenemukalana	Crown, applied for by Ekanayaka Appuhamige Kiri Banda	High jungle	1	0 5

Upset price at Rs. 16 to Rs. 50 per acre. Further information regarding these lands can be obtained from the Land Settlement Officer, and plans of them from the Surveyor-General.

Colonial Secretary's Office,
Colombo, August 20, 1924.

CECIL CLEMENTI,
Colonial Secretary.

No. 6,986, S. O.—On Thursday, October 3, 1924, at 12 noon, the Land Settlement Officer will put up to auction sale or settlement at Kekirewa Resthouse, the under-mentioned portions of Crown land, on the terms authorized by Government. Five allotments of land situated in the Karukkankulama tulana of the Maminiya korale of the Kalagam palata division of the Nuwarakalawiya district of the North-Central Province.

Lot.	Name of Land.	Name of Claimant.	Description.	Extent.	
				A.	R. P.
8	Divulgahawatta	Menikralage Ukkubanda	Garden	0	0 34
9	Ambagahawatta	Wannihamige Punchibanda	do.	0	1 6
10	Milagahawatta	Mudalihamivedaralage Appuhamy Lekama and others	do.	0	1 38
15	Meegahakumbura	Encroachment by (1) Kauralage Banda, (2) Dingiralage Ranhami and others	Paddy	0	2 26
19	Dambagahahena	Crown	Chena	2	0 2

Upset price at Rs. 16 to Rs. 50 per acre. Further information regarding these lands can be obtained from the Land Settlement Officer, and plans of them from the Surveyor-General.

Colonial Secretary's Office,
Colombo, August 20, 1924.

CECIL CLEMENTI,
Colonial Secretary.

No. 6,987, S. O.—On Saturday, October 25, 1924, at 12 noon, the Land Settlement Officer will put up to auction sale or settlement at Kekirewa Resthouse, the under-mentioned portion of Crown land, on the terms authorized by Government. An allotment of land situated in the Kekira tulana of the Maminiya korale of the Kalagam palata division of the Nuwarakalawiya district of the North-Central Province.

Lot.	Name of Land.	Block survey preliminary plan 927.—Uda Tibbotuwewa. Name of Claimant.	Description.	Extent, A. R. P.
6	Kongahakumbura, Uda-tibbotuweweakkare	Crown, encroachment by (1) Tikiralage Dingirala, (2) Seeralage Ranhamy and others of Mahakekiriawa	Paddy	4 0 10

Upset price at Rs. 16 to Rs. 50 per acre. Further information regarding this land can be obtained from the Land Settlement Officer, and plan of it from the Surveyor-General.

Colonial Secretary's Office,
Colombo, August 20, 1924.

CECIL CLEMENTI,
Colonial Secretary.

No. 6,988, S. O.—On Saturday, October 25, 1924, at 12 noon, the Land Settlement Officer will put up to auction sale or settlement at Kekirewa Resthouse, the under-mentioned portions of Crown land, on the terms authorized by Government. Two allotments of land situated in the Kekira tulana of the Maminiya korale of Kalagam palata division of the Nuwarakalawiya district of the North-Central Province.

Lot.	Name of Land.	Block survey preliminary plan 827.—Mankadawala. Name of Claimant.	Description.	Extent, A. R. P.
25F	Nivariyahena, Mankadawalahena	Crown, applied for by Illangasinghe Mudiyanse Udayare, Vel-Vidane	Chena	9 0 5
145A	Ihalagamahena	Crown, applied for by Ana Koonna Ponnasamy of Kekirawa	do.	1 0 2

Upset price at Rs. 16 to Rs. 50 per acre. Further information regarding these lands can be obtained from the Land Settlement Officer, and plans of them from the Surveyor-General.

Colonial Secretary's Office,
Colombo, August 20, 1924.

CECIL CLEMENTI,
Colonial Secretary.

No. 6,989, S. O.—On Friday, October 24, 1924, at 12 noon, the Land Settlement Officer will put up to auction sale or settlement at Kekirewa Resthouse, the under-mentioned portions of Crown land, on the terms authorized by Government. Ten allotments of land situated in the Kekira tulana of the Maminiya korale of Kalagam palata division of the Nuwarakalawiya district of the North-Central Province.

Lot.	Name of Land.	Block survey preliminary plan 909.—Werunkulama. Name of Claimant.	Description.	Extent, A. R. P.
12½	Accarawela	Crown, encroachment by Ranhami Wedaralage Ukku Banda of Werunkulama	Paddy	0 0 31
18	Ehalagahahena	Kapurilage Appuhamy	Chena	0 2 1
19	Meegahawatta	Udayare Arachchige Kapuruhamy	Waste land	1 0 24
20	Serugahawatta	Kapurilage Appuhamy	Coconut garden	0 0 35
21	Godakirialagahawatta	Ranhami Wedaralage Ukku Banda	do.	0 1 15
22	Kohombagahawatta	Bandage Tikiriappu	Waste land	0 0 16
23	Kolongahawatta	Punchiralage Keerala	do.	0 1 10
24	Kohombagahawatta	Welatage Udayare	do.	0 0 12
25	Serugahawatta	Bandage Tikiriappu	do.	0 0 27
26	Dombagahawatta	Appuhamige Punchirala	do.	0 0 25

Upset price at Rs. 16 to Rs. 50 per acre. Further information regarding these lands can be obtained from the Land Settlement Officer, and plans of the from them Surveyor-General.

Colonial Secretary's Office,
Colombo, August 20, 1924.

CECIL CLEMENTI,
Colonial Secretary.

No. 6,990, S. O.—On Saturday, October 25, 1924, at 12 noon, the Land Settlement Officer will put up to auction sale or settlement at Kekirewa Resthouse, the under-mentioned portions of Crown land, on the terms authorized by Government. Five allotments of land situated in the Karukkankulama tulana of the Maminiya korale of Kalagam palata division of the Nuwarakalawiya district of the North-Central Province.

Lot.	Name of Land.	Block survey preliminary plan 843.—Panikkankulama. Name of Claimant.	Description.	Extent, A. R. P.
35A	Dambagahahena	Crown, applied for by Illangasingha Kalu Kumara Wannihami of Nikiniyawa	Chena	4 1 38
35C	Do.	do.	do.	0 0 29
36A	—	do.	Footpath	0 0 2
37A	Dambagahahena	do.	Chena	1 2 11
40	—	do.	Footpath	0 0 1

Upset price at Rs. 16 to Rs. 50 per acre. Further information regarding these lands can be obtained from the Land Settlement Officer, and their plans from the Surveyor-General.

Colonial Secretary's Office,
Colombo, August 20, 1924.

CECIL CLEMENTI,
Colonial Secretary.

No. 6,991, S. O.—On Saturday, October 25, 1924, at 12 noon, the Land Settlement Officer will put up to auction sale or settlement, at Kekirewa Resthouse, the under-mentioned portions of Crown land, on the terms authorized by Government. Six allotments of land situated in the Kekira tulana of the Maminiya korale of Kalagam palata division of the Nuwarakalawiya district of the North-Central Province.

Lot.	Name of Land.	Block survey preliminary plan 928.—Andarawewa. Name of Claimant.	Description.	Extent, A. R. P.
16	Andarawewekele	Crown, applied for by Appuhamyge Bandirala of Korasagalla	High jungle	2 0 13
17	Moragahawalayaya	Crown, applied for by Udayarage Appuhamy	Paddy	1 2 10
18	Do.	do.	Paddy and chena	2 1 25
19	Do.	do.	Paddy	0 2 11
20	Do.	Crown, applied for by Sellatha Kapurala	Paddy and chena	3 1 19

Lot.	Name of Land.	Name of Claimant.	Description.	Extent. A. R. P.
22	Weehena	Crown, applied for by Seneviratnagamarala Mudiyansele Herathamy	Chena	2 0 4

Upset price at Rs. 16 to Rs. 50 per acre. Further information regarding these lands can be obtained from the Land Settlement Officer, and plans of them from the Surveyor-General.

Colonial Secretary's Office,
Colombo, August 2, 1924.

CECIL CLEMENTI,
Colonial Secretary.

No. 6,992, S. O.—On Thursday, October 23, 1924, at 12 noon, the Land Settlement Officer will put up to auction, sale or settlement, at Kekirawa Resthouse, the under-mentioned portions of Crown land, on the terms authorized by Government. Thirteen allotments of land situated in the Karukkankulama tulana of the Maminiya korale of Kalagam palata division of the Nuwarakalawiya district of the North-Central Province.

Lot.	Name of Land.	Name of Claimant.	Description.	Extent. A. R. P.
Block survey preliminary plan 904.—Karukkankulama.				
14	Kammalwatta	Kapuralage Tikirietana	Garden	0 0 17
15	Kudagewatta	Naiduralage Kirihamy, Etana and others	do.	0 0 11
16	Helambagahawatta	Menikralage Pinhamy	do.	0 0 26
17	Do.	(1) Kapuruhamige Kapurala, (2) Punchirala Velvidanege Dingiri Etana, and (3) ditto Kirihamy	do.	0 0 11
18	Do.	Punchirralage Dingiribanda	do.	0 0 10
19	Paluwatta	Kapuruhamige Kiribanda	do.	0 0 12
27	Milagahawatta	Kapuralage Tikiri Etana	do.	0 1 14
29	Maragahawatta	Sellatege Keerala, Vel-Vidane	do.	0 0 38
30	Kolongahawatta	(1) Seeralage Menik Etani, (2) ditto Rammeniki, (3) Kawralage Ukku Banda, (4) Punchimenikige Wallihamy	do.	0 0 35
31	Divulgahawatta	Punchappu Lekamage Ranhamy	do.	0 0 23
32	Do.	Jayaturalage Kapurala	do.	0 0 30
33	Kalagahawatta	Udayarege Punchirala	do.	0 1 7
34	Ambagahawatta	Wannihamige Punchirala	do.	0 1 4

Upset price at Rs. 16 to Rs. 50 per acre. Further information regarding these lands can be obtained from the Land Settlement Officer, and plans of them from the Surveyor-General.

Colonial Secretary's Office,
Colombo, August 20, 1924.

CECIL CLEMENTI,
Colonial Secretary.

No. 6,993, S. O.—On Thursday, October 23, 1924, at 12 noon, the Land Settlement Officer will put up to auction, sale or settlement, at Kekirawa Resthouse, the under-mentioned portions of Crown land, on the terms authorized by Government. Eight allotments of a land situated in the Karukkankulama tulana of the Maminiya korale of Kalagam palata division of the Nuwarakalawiya district of the North-Central Province.

Lot.	Name of Land.	Name of Claimant.	Description.	Extent. A. R. P.
Block survey preliminary plan 906.—Telambiyagama.				
14	Ahugahawatta	Encroachment by Punchirralage Banda	Garden	0 0 24
15	Damunugahawatta	Encroachment by Appuhamige Ukku Banda	do.	0 1 16
16	Alutwatta	Kapuralage Malhamy	do.	0 1 27
18	Kagahawatta	Wannihamige Punchirala	do.	0 1 1
19	Milagahawatta	Ukkuralage Kapuruhamy	do.	0 0 28
26	Maragahawatta, Divulgahawatta	Punchirralage Udayare	do.	0 3 9
27	Maragahawatta	Dingirralage Ranhamy	do.	0 2 28
28	Kiriyagahawatta	Encroachment by Tikirralage Banda	do.	0 3 7

Upset price at Rs. 16 to Rs. 50 per acre. Further information regarding these lands can be obtained from the Land Settlement Officer, and plans of them from the Surveyor-General.

Colonial Secretary's Office,
Colombo, August 20, 1924.

CECIL CLEMENTI,
Colonial Secretary.

No. 6,994, S. O.—On Friday, October 24, 1924, at 12 noon, the Land Settlement Officer will put up to auction, sale or settlement, at Kekirawa Resthouse, the under-mentioned portion of Crown land, on the terms authorized by Government. An allotment of land situated in the Kekira tulana of the Maminiya korale of Kalagam palata division of the Nuwarakalawiya district of the North-Central Province.

Lot.	Name of Land.	Name of Claimant.	Description.	Extent. A. R. P.
Block survey preliminary plan 910.—Pctanagama.				
10	Meegahakumbura	Crown, encroachment by Mr. Panabokke, Ratamahatmaya (cultivators: (1) Punchapediyage Lapaya, (2) Naidavedage Kira, (3) Nambiyage Manika, and (4) Linsuwege Rankira)	Paddy	0 1 15

Upset price at Rs. 16 to Rs. 50 per acre. Further information regarding this land can be obtained from the Land Settlement Officer, and plan of it from the Surveyor-General.

Colonial Secretary's Office,
Colombo, August 20, 1924.

CECIL CLEMENTI,
Colonial Secretary.

No. 6,995, S. O.—On Wednesday, October 22, 1924, at 12 noon, the Land Settlement Officer will put up to auction, sale or settlement at Kekirawa Resthouse, the under-mentioned portion of Crown land, on the terms authorized by Government. An allotment of land situated in the Medalassa tulana of the Kalagam korale south of Kalagam palata division of the Nuwarakalawiya district of the North-Central Province.

Lot.	Name of Land.	Name of Claimant.	Description.	Extent. A. R. P.
Block survey preliminary plan 894.—Radagama.				
49A	Nikawalamukalana	Crown, applied for by Jambahenayage Kakkiahenaya	Forest	3 3 39

Upset price at Rs. 16 to Rs. 50 per acre. Further information regarding this land can be obtained from the Land Settlement Officer, and plan of it from the Surveyor-General.

Colonial Secretary's Office,
Colombo, August 20, 1924.

CECIL CLEMENTI,
Colonial Secretary.

No. 6,996, S. O.—On Wednesday, October 22, 1924, at 12 noon, the Land Settlement Officer will put up to auction, sale or settlement, at Kekirewa Resthouse, the under-mentioned portions of Crown land, on the terms authorized by Government. Four allotments of land situated in the Karukkankulama tulana of the Maminiya korale of Kalagam palata division of the Nuwarakalawiya district of the North-Central Province.

Lot.	Name of Land.	Block survey preliminary plan 895.—Kottalbedde Karambewa.		Description.	Extent.
		Name of Claimant.			
1A	Karambawalamukalana ..	Crown, applied for by Adikari Mudiyansele Menikrala, Vel-Vidane and 10 others.		Forest	A. R. P. 3 3 17
5B	Galgodahena ..	Crown, applied for by Maniknaidege Appunaide		Chena	2 0 14
5C	Do. ..	Crown, applied for by Pinabadalage Gamanaide		do.	1 0 2
21B	Do. ..	Crown, applied for by Adikari Mudiyansele Menikrala Vel-Vidane, and 10 others		do.	3 3 39

Upset price Rs. 16 to Rs. 50 per acre. Further information regarding these lands can be obtained from the Land Settlement Officer, and plans of them from the Surveyor-General.

Colonial Secretary's Office,
Colombo, August 20, 1924.

CECIL CLEMENTI,
Colonial Secretary.

No. 6,997, S. O.—On Friday, October 24, 1924, at 12 noon, the Land Settlement Officer, will put up to auction, sale or settlement, at Kekirewa Resthouse, the under-mentioned portions of Crown land, on the terms authorized by Government. Seven allotments of land situated in the Karukkankulama tulana of the Maminiya korale of Kalagam palata division of the Nuwarakalawiya district of the North-Central Province.

Lot.	Name of Land.	Block survey preliminary plan 907.—Mayilagaswewa.		Description.	Extent.
		Name of Claimant.			
10	Kongaha-accare ..	Crown		Chena	A. R. P. 3 1 37
12	Do. ..	do.		do.	4 3 9
17	Hurimaragaha-accare ..	do.		do.	1 3 18
18	Dambagaha-accare ..	do.		do.	3 0 38
21	Talgahahena, Babbugehena	Crown, applied for by T. B. Palugaswewa, R. M., and T. B. Ekanayake		do.	3 1 38
26	Dambagahakumbura ..	Crown, encroachment by Bandage Naidurala		Paddy	0 0 14
27	Maragaha-accare ..	Crown		Chena	2 1 37

Upset price at Rs. 16 to Rs. 50 per acre. Further information regarding these lands can be obtained from the Land Settlement Officer, and plans of them from the Surveyor-General.

Colonial Secretary's Office,
Colombo, August 20, 1924.

CECIL CLEMENTI,
Colonial Secretary.

LAND ACQUISITION NOTICES.

HAVING been duly directed by the Governor, with the advice of the Executive Council, acting under the provisions of Ordinance No. 3 of 1876, section 6, as amended by section 3 of Ordinance No. 10 of 1911, to take order for the acquisition of the following land required for a public purpose, namely, for a public lavatory at Campbell place:—

Lot.	Name of Land.	Preliminary plan 18,436.—Maradana.		Extent.
		Description.	Name of Claimant.	
1.	Land bearing assessment No. 113 ..	Bare land and masonry building	Mrs. C. E. Perera	A. R. P. 0 0 3 65

I hereby give public notice, as required by section 7, that the Government proposes to take possession of the above land. All persons interested in the aforesaid land are hereby required to appear personally or by agent before me at the Municipal Office, Colombo, on Friday, September 19, 1924, at 10 A.M., and to state the nature of their respective interests in the land, and the amount and particulars of their claims to compensation for such interests.

The Municipal Office,
Colombo, August 20, 1924.

H. E. NEWNHAM,
Chairman, Municipal Council, and Mayor of Colombo.

HAVING been duly directed by the Governor, with the advice of the Executive Council, acting under the provisions of "The Land Acquisition Ordinance of 1876," section 6, to take order for the acquisition of the following land, required for a public purpose, namely, for constructing a public latrine at Peliyagoda, to wit:—

Lot.	Name of Land.	Preliminary plan 18,476. Village—Peliyagoda.		Extent.
		Description.	Name of Claimant.	
1	Hikgahawatta ..	Contains 1 coconut tree and a few plantain trees	Galkissadewage Themis Fernando	A. R. P. 0 0 14 56

I hereby give public notice, as required by section 7, that the Government proposes to take possession of the land. All persons interested in the aforesaid land are hereby required to appear personally or by agent before me at this office, on September 13, 1924, at 11 A.M., and to state the nature of their respective interests in the land, and the amount and particulars of their claims to compensation for such interests.

The Kachcheri,
Colombo, August 19, 1924.

R. N. THAINE,
Government Agent.

HAVING been duly directed by the Governor, with the advice of the Executive Council, acting under the provisions of "The Land Acquisition Ordinance of 1876," section 6, to take order for the acquisition of the following lands, required for a public purpose, namely, for the Nawalapitiya town improvement scheme, to wit:—

Preliminary plans 7,652 and 7,653. Town—Within the Local Board limits of Nawalapitiya.

Lot.	Name of Land.	Description.	Name of Claimant.		Extent.
1	Gederewatta, &c.	Portion of building (bare land)	H. M. Lebbe		0 0 4 53
2	Passage (abandoned)	Bare land	Local Board		0 0 0 18

Lot.	Name of Land.	Name of Claimant.	Description.	Extent.		
				A.	R.	P.
3	Portion of tenement No. 83 (Ambagamuwa road)	Building site (bare land)	A. S. Hamidu	0	0	0.10
4	Do. 82..	do.	Thambi Lebbe	0	0	0.18
5	Do. 81..	do.	S. Hamidul Lebbe	0	0	0.27
6	Do. 80..	do.	T. M. Mohammado Thambi	0	0	1.37
7	Do. 79..	do.	Marian Babu and Abdul Cader	0	0	0.64
8	Do. 78..	do.	P. S. Pathuma Beebee and another	0	0	0.93
9	Do. 77..	do.	Ana Mohammado Lebbe and others	0	0	0.49
10	Do. 74-76..	Bare land and temporary wooden structure	M. Cassim and others	0	0	0.80
11	Do. 70-73..	do. (compound)	P. S. P. Segu Madar Mohideen and another	0	0	0.40
12	Do. 123-126..	Compound and portion of a dilapidated building	Mudaliyarlegedera Howwa Nachchi	0	0	0.49
13	Do. 127 and 128..	Building site (bare land)	Kuppathambi Hadjar Asiahummai	0	0	0.64
14	Do. 129..	do.	Ena Ahamadu Lebbe	0	0	0.71
15	Do. 130..	Part of tiled masonry building	Kuppathambi Hadjar Soornachchi	0	0	0.66
16	Do. 131..	do.	M. S. Beebee and Isanatchchi	0	0	0.89
Preliminary plan 7,653.						
1	Portion of tenement 145	Building site (bare land)	Koya & Co.	0	0	0.60
2	Do. 146..	do.	Sangaiya Chetty	0	0	0.30
3	Do. 147..	do.	Ponnachchi	0	0	0.50
4	Do. 148..	do.	Abdul Rahaman Lebbe and others	0	0	0.54
5	Do. 149 and 150	do.	Sangaiya Chetty	0	0	0.89
6	Do. 151, 151A..	do.	Abdul Rahaman Saibo	0	0	1
7	Do. 152..	do.	K. A. Rahaman Saibo	0	0	0.50
8	Do. 153..	do.	Omer Lebbe and Uduma Lebbe	0	0	0.40
9	Do. 154..	do.	Abdul Rahaman Saibo	0	0	0.36
10	Do. 155..	do.	E. Adam Lebbe	0	0	0.36
11	Do. 156-159..	do.	Dimnies de Silva	0	0	0.85
12	Do. 1 and 2..	Part of verandah	Trustees, Nawalapitiya Hindu temple	0	0	0.49
13	Do. 187, 1, and 2	Bare land	Local Board	0	0	1.50
14	Do. 186..	do.	Don Theodore	0	0	0.90
15	Do. 185..	do.	G. D. S. Silva	0	0	0.85
16	Do. 180-184..	Portions of verandahs	Abdul Rahaman Saibo	0	0	1.25
17	Do. 179..	do.	T. A. Abdul Rahaman Saibo	0	0	0.25
18	Do. 178..	do.	E. Koya & Co.	0	0	0.26
19	Do. 176 and 177..	Bare land	Ena Abdul Rahaman	0	0	0.15
20	Do. 15-18..	Verandah	Trustees, Hindu temple	0	0	1.39
21	Do. 13 and 14..	Portions of verandahs	Mr. J. S. Nicholas	0	0	0.60
22	Do. 12..	do.	T. N. Mohammed Thambi	0	0	0.25
23	Do. 11..	do.	Abdul Rahaman Saibo	0	0	0.24
24	Do. 10..	do.	Ana Asan Lebbe	0	0	0.19
25	Do. 9..	do.	S. O. Lebbe and Kadijanachchi	0	0	0.12
26	Do. 8..	do.	K. R. M. T. T. M. R. Chetti	0	0	0.06
27	Do. 98 and 101..	Building site and passage	K. A. Manukularatne	0	0	1.45
28	Do. 96 and 97..	Part of boutique	do.	0	0	1.38
29	Do. 95..	Vegetable market	The Local Board	0	0	1.31
30	Do. 94..	Part of boutique	S. A. Manukularatne	0	0	0.34
31	Do. 98..	do.	Abdul Rahaman Saibo	0	0	0.55
32	Local Board Office premises	Parapet wall, &c.	The Local Board	0	0	0.37
33	Portion of tenements 90 and 91	Plinth	Bridgend estate	0	0	0.15

I hereby give public notice, as required by section 7, that the Government proposes to take possession of the lands. All persons interested in the aforesaid lands are hereby required to appear personally or by agent before me at the Local Board Office, Nawalapitiya, on September 16, 1924, at 9 A.M., and to state the nature of their respective interests in the lands, and the amount and particulars of their claims to compensation for such interests.

The Kachcheri,
Kandy, August 22, 1924.

W. L. KINDERSLEY,
Government Agent.

HAVING been duly directed by the Governor, with the advice of the Executive Council, acting under the provisions of "The Land Acquisition Ordinance of 1876," section 6, to take order for the acquisition of the following lands, required for a public purpose, namely, for sanitary improvements in the town of Galle, to wit:—

Lot.	Name of Land.	Description.	Name of Claimant.	Extent.		
				A.	R.	P.
Preliminary plan 12,384. Village—Bazaar, within the Municipal limits of Galle.						
37	Assessment No. 192	Demolished boutique	S. L. Kuppatamby	0	0	0.71
38	Part of assessment No. 224	Part of demolished boutique	S. L. Tambi Saibo	0	0	0.45
39	Do.	do.	do.	0	0	0.17

I hereby give public notice, as required by section 7, that the Government proposes to take possession of the lands. All persons interested in the aforesaid lands are hereby required to appear personally or by agent before me at Galle Kachcheri, on September 15, 1924, at 2 P.M., and to state the nature of their respective interests in the lands, and the amount and particulars of their claims to compensation for such interests.

The Kachcheri,
Galle, August 16, 1924.

T. B. RUSSELL,
Government Agent.

HAVING been duly directed by the Governor, with the advise of the Executive Council, acting under the provisions of "The Land Acquisition Ordinance of 1876," section 6, to take order for the acquisition of the following lands, required for a public purpose, namely, for deviating a channel at Navali in Valikamam West division to wit:—

Lot.	Name of Land.	Description.	Village—Navali. Name of Claimant.	Extent.		
				A.	R.	P.
1	Parayanpanai ..	Dwelling compound (now channel)	(1) Theivi, widow of Sinnatambi (2) Heirs of Sinnaddi Ilayavi (3) Katiravelu Seeni, (4) Vadivelu	0	0	0.7
2	Do. ..	do. ..	(1) Ledchumi alias Lenapillai, wife of Santiappillai, (2) Tankamma alias Justinapillai, wife of Rasu, (3) Sammugam Sinniah (4) Sanmugam Vaithilingam, (5) heirs of Amminy, wife of Thampu, (6) Homer Thambiretnam, (7) Homer Tankachchiamma, (8) Arunasalam Satasivam, (9) Arunasalam Tamotarampillai, (10) Veluppillai Sinniah	0	0	4.5
5	Do. ..	do. ..	(1) Theivi widow of Sinnatambi, (2) heirs of Sinnaddi Ilayavi, (3) Katiravelu Seeni, (4) Vadivelu	0	0	0.5

I hereby give public notice, as required by section 7, that the Government proposes to take possession of the lands. All persons interested in the aforesaid lands are hereby required to appear personally or by agent before me at Jaffna Kachcheri, on September 15, 1924, at 1 P.M., and to state the nature of their respective interests in the lands, and the amount and particulars of their claims to compensation for such interests.

Jaffna Kachcheri,
August 5, 1924.

F. J. SMITH,
Government Agent.

HAVING been duly directed by the Governor, with the advice of the Executive Council, acting under the provisions of "The Land Acquisition Ordinance of 1876," section 6, to take order for the acquisition of the following lands, required for a public purpose, namely, for widening a lane at Nallur and converting it into a metalled road to wit:—

Lot.	Name of Land.	Description.	Village—Nallur, within the Urban District Council limits of Jaffna. Name of Claimant.	Extent.		
				A.	R.	P.
1	Thanipuliarachchivalavu	Dwelling compound ..	(1) Muttammah, wife of A. Sambasivam, (2) Thambyaiyah Kanagaratnam	0	0	3.66
2	Do. ..	do. ..	Kartigesu Aiyaturai	0	0	0.21
3	Panikkavalavu	do. ..	Kartigesu Thambapillai and his children by the first wife	0	0	5.61

I hereby give public notice, as required by section 7, that the Government proposes to take possession of the lands. All persons interested in the aforesaid lands are hereby required to appear personally or by agent before me at Jaffna Kachcheri, on September 15, 1924, at 11 A.M., and to state the nature of their respective interests in the lands, and the amount and particulars of their claims to compensation for such interests.

August 6, 1924.
Jaffna Kachcheri,

F. J. SMITH,
Government Agent.