



Ceylon Government Gazette

Published by Authority.

No. 7,446 — FRIDAY, FEBRUARY 13, 1925.

Part III.—Lands.

Separate paging is given to each Part in order that it may be filed separately.

| | PAGE | | PAGE | | PAGE |
|--|------|---|------|---|------|
| Land Settlement Notices :— | | Land Sales by the Government Agents :— | | Land Sales by the Settlement Officer :— | |
| Preliminary Notices .. | 83 | North-Western Province .. | — | Northern Province .. | — |
| Final Orders .. | 92 | North-Central Province .. | — | Eastern Province .. | — |
| Land Sales by the Government Agents :— | | Province of Uva .. | 111 | North-Western Province .. | — |
| Western Province .. | 104 | Province of Sabaragamuwa .. | — | North-Central Province .. | — |
| Central Province .. | 108 | Land Sales by the Settlement Officer :— | | Province of Uva .. | — |
| Southern Province .. | 108 | Western Province .. | — | Province of Sabaragamuwa .. | 111 |
| Northern Province .. | 110 | Central Province .. | — | Land Acquisition Notices .. | 115 |
| Eastern Province .. | — | Southern Province .. | — | Land Resumption Notices .. | — |

PRELIMINARY NOTICES.

Kurunegala Notice No. 8,747.

Notice under "The Waste Lands Ordinances of 1897, 1899, 1900, and 1903."

TAKE notice that unless within three months from February 13, 1925, the persons, if any, who claim any interest in the lands hereinafter mentioned or in any one or more of such lands or to some interest therein make claim in person or in writing to the said lands or to any of them or to some interest therein to F. Leach, Esq., Special Officer appointed under section 28 of "The Waste Lands Ordinances of 1897, 1899, 1900, and 1903," at his office at Colombo :

Such Special Officer, in pursuance of the powers vested in him by the said Ordinances, will declare by writing under his hand that the said lands or such of them, as to which no claim has been made, are the property of the Crown.

F. LEACH,
Special Officer.

NOTE.—(a) Any other information in respect of such lands can be obtained from the Settlement Officer, and plans of them from the Surveyor-General.

(b) A claim to a right of way over the said lands or any of them is a claim to an interest in the land or lands.

Description of the Lands referred to.

The following lots situate in the village of Welangolla, in the Divigandahe korale of the Hiriyala hatpattu of the Kurunegala District, in the North-Western Province :—

Block survey preliminary plan 1,956.

| Lot. | Name of Land. | Extent, A. R. P. | Lot. | Name of Land. | Extent, A. R. P. |
|-------|------------------------------------|------------------|-------|--|------------------|
| 1 .. | Footpath and reservation (part of) | 0 0 38 | 12 .. | Ohomigamawewa (bund) | 1 1 8 |
| 2 .. | Hakwetuna-oya (part of) | 0 1 21 | 13 .. | Ohomigamawela .. | 4 3 27 |
| 3 .. | Ridibendi-ela (part of) | 0 2 33 | 14 .. | Amuna (bund) .. | 0 0 17 |
| 4 .. | Kalugallamukalana .. | 9 0 30 | 15 .. | Ekiriwewa (bund) .. | 0 2 6 |
| 5 .. | Hakwetuna-oya .. | 5 0 12 | 16 .. | Tambarayagamawewa (bund) | 0 2 12 |
| 6 .. | Do. (part of) | 0 3 17 | 17 .. | Walgamagedarawewa (bund) | 0 3 28 |
| 7 .. | Do. (do.) | 8 0 29 | 18 .. | District Road Committee road (road and reservation) .. | 3 0 16 |
| 8 .. | Kalugallamukalana .. | 685 3 9 | | | |
| 9 .. | Welangollewa (bund) .. | 0 1 23 | | | |
| 10 .. | Welangollepansala .. | 2 1 6 | | | |
| 11 .. | Welangolleamuna (bund) | 0 0 24 | | | 724 2 36 |

and bounded as follows: on the north by the village limit of Waduressa, the village limit of Waduressa (part of Ridibendi-ela), the village limit of Waduressa (part of Hakwetuna-oya), the village limit of Koruwawa (part of Hakwetuna-oya); on the east by the village limit of Waduressa (part of road from Hiripitiya to Polpitigama); on the south by the village limits of Telambiyawa and Taranagolla; on the west by the village limit of Taranagolla, the village limit of Bakmiwewa, the village limit of Bakmiwewa (part of footpath).

Kurunegala S. O. 5—1925.

Kurunegala Notice No. 8,748.

Notice under "The Waste Lands Ordinances of 1897, 1899, 1900, and 1903."

TAKE notice that unless within three months from February 13, 1925, the persons, if any, who claim any interest in the lands hereinafter mentioned or in any one or more of such lands or to some interest therein make claim in person or in writing to the said lands or to any of them or to some interest therein to F. Leach, Esq., Special Officer appointed under section 28 of "The Waste Lands Ordinances of 1897, 1899, 1900, and 1903," at his office at Colombo :

Such Special Officer, in pursuance of the powers vested in him by the said Ordinances, will declare by writing under his hand that the said lands, or such of them as to which no claim has been made, are the property of the Crown.

F. LEACH,
Special Officer.

NOTE.—(a) Any other information in respect of such lands can be obtained from the Settlement Officer, and plans of them from the Surveyor-General.

(b) A claim to a right of way over the said lands or any of them is a claim to an interest in the land or lands.

Description of the Lands referred to.

The following lots situate in the village of Embalegoda of the Katuwanna korale in the Wannu hatpattu of the District of Kurunegala, in the North-Western Province :—

Block survey preliminary plan 1,925.

| Lot. | Name of Land. | Extent, A. R. P. | Lot. | Name of Land. | Extent, A. R. P. |
|--------|---|------------------|-------|--|------------------|
| 1 .. | Galwanehenya, Ihalawewehena, Ma-watahena .. | 60 3 2 | 20 .. | Wewakotuwehena (reservation for tank bund) .. | 0 0 15 |
| 2 .. | Footpath .. | 0 0 24 | 21 .. | Helambagahawewa otua (tank and bund) .. | 0 2 3 |
| 3 .. | Wadakahagalamukalana .. | 39 0 14 | 22 .. | Wewakotuwehena (reservation for tank bund) .. | 0 0 21 |
| 4 .. | Mukalanabadahenyaya, Kahatagahamulahenyaya .. | 223 1 0 | 23 .. | Wewakotuwehena and Bulugahamulahena .. | 5 1 18 |
| 4½ .. | Wewapaulahena (reservation for tank bund) .. | 0 0 23 | 24 .. | Do. .. | 0 3 4 |
| 5 .. | Ihalawewa (tank and bund) .. | 4 0 36 | 28 .. | Kadurugahamulahena (sanitary reserve) .. | 0 3 26 |
| 6½ .. | Mawattehena (reservation for tank bund) .. | 0 0 14 | 34 .. | Rock .. | 0 0 14 |
| 7 .. | Footpath .. | 0 0 12 | 35 .. | Bakmigahamulahena .. | 0 3 9 |
| 8 .. | Galwanehena (cemetery) .. | 1 0 9 | 37 .. | Kajugahahena (reservation for tank bund) .. | 0 3 3 |
| 9 .. | Right of way (reservation for approach road to cemetery) .. | 0 0 39 | 38 .. | Bakmigahamulawewa (tank and bund) .. | 2 2 18 |
| 10 .. | Galwanehena .. | 8 1 32 | 39 .. | Kongahamulahena .. | 2 0 20 |
| 11 .. | Footpath .. | 0 0 11 | 40 .. | Bakmigahamulahena (reservation for tank bund) .. | 0 0 17 |
| 11½ .. | Wewapaulahena (reservation for tank bund) .. | 0 1 23 | 42 .. | Footpath .. | 0 0 5 |
| 12 .. | Embalegodamahawewa (tank and bund) .. | 23 2 20 | 49 .. | Kongahamulahena .. | 4 2 13 |
| 13 .. | Wewapaulahena (reservation for tank bund) .. | 1 2 36 | 53 .. | Siyambalagahahena, Migahamulapillewa (sanitary reserve) .. | 2 1 31 |
| 14 .. | Kumbukgahahena .. | 2 3 35 | 55 .. | Wihenekumbureismatta .. | 0 2 15 |
| 15 .. | Gansabawa road (road and reservation) .. | 2 2 9 | 56 .. | Palugasewe-ela (stream) .. | 0 1 22 |
| 16 .. | Rock .. | 0 2 5 | 57 .. | Welpillewa .. | 2 0 39 |
| 17 .. | Ela .. | 0 0 19 | | | |
| 18 .. | Kumbukgahahena .. | 1 3 37 | | | 398 1 4 |
| 19 .. | Scholawatta .. | 2 0 31 | | | |

and bounded as follows : on the north by the village limits of Wedandegama and Moragollagama ; on the east by the village limits of Palugaswewa and Walpaluwa ; on the south by the village limit of Katuwannawa, the village limit of Maha Katuwannawa (a part of Palugaswewa-ela) ; on the west by the village limits of Halpanwewa, Potuwewa, and Wedandegama.

NOTE.—The following lots lying within the above-mentioned boundaries are excluded from this notice, and their aggregate acreage of 75 acres 2 roods and 19 perches is not included in the acreage of 398 acres 1 rood and 4 perches given above :—

Block survey preliminary plan 1,925.

| Lot. | Name of Land. | Extent, A. R. P. | Lot. | Name of Land. | Extent, A. R. P. |
|----------|-----------------------------------|------------------|----------|---|------------------|
| 6 .. | Ihalawela .. | 8 2 2 | A 44½ .. | Mylagahamulahena .. | 0 2 30 |
| 25 .. | Bulugahamulawatta .. | 1 3 23 | A 45 .. | Thalagahamulawatta .. | 0 2 13 |
| A 16½ .. | Welpillewa .. | 0 0 27 | A 46 .. | Puranawatta .. | 1 1 32 |
| A 26 .. | Helambagahamulawatta .. | 1 2 21 | A 47 .. | Hitinawatta .. | 0 2 25 |
| A 27 .. | Kadurugahamulahena .. | 0 1 5 | A 48 .. | Ihalawatta .. | 0 2 2 |
| A 29 .. | Puranawatta .. | 1 2 4 | A 50 .. | Ehetugahamulahena .. | 0 2 6 |
| A 30 .. | Not used .. | — | A 51 .. | Not used .. | — |
| A 31 .. | Welpillewa .. | 2 2 22 | A 52 .. | Nugagahakumbura, Puranawela, Kadurugahakumbura .. | 38 1 0 |
| A 32 .. | Puranawatta, Ambagahamulawatta .. | 8 2 17 | A 54 .. | Kohombagahamulawatta .. | 1 3 36 |
| A 33 .. | Bakmigahamulakumbura .. | 3 3 0 | | | |
| A 36 .. | Kajugahahena .. | 0 1 30 | | | |
| A 41 .. | Kehelkotuehena .. | 0 0 19 | | | |
| A 43 .. | Helambagahamulawatta .. | 0 2 6 | | | |
| A 44 .. | Mylagahamulawatta .. | 0 3 19 | | | |
| | | | | | 75 2 19 |

Kurunegala Notice No. 8,749.

Notice under "The Waste Lands Ordinances of 1897, 1899, 1900, and 1903."

TAKE notice that unless within three months from February 13, 1925, the persons, if any, who claim any interest in the lands hereinafter mentioned or in any one or more of such lands or to some interest therein make claim in person or in writing to the said lands or to any of them or to some interest therein to F. Leach, Esq., Special Officer appointed under section 28 of "The Waste Lands Ordinances of 1897, 1899, 1900, and 1903," at his office at Colombo :

Such Special Officer, in pursuance of the powers vested in him by the said Ordinances, will declare by writing under his hand that the said lands, or such of them as to which no claim has been made, are the property of the Crown.

F. LEACH,
Special Officer.

NOTE.—(a) Any other information in respect of such lands can be obtained from the Settlement Officer, and plans of them from the Surveyor-General.

(b) A claim to a right of way over the said lands or any of them is a claim to an interest in the land or lands.

Description of the Lands referred to.

The following lots situate in the village of Bakmiwewa of the Divigandahe korale in the Hiriyala hatpattu of the District of Kurunegala, in the North-Western Province :—

Block survey preliminary plan 1,955.

| Lot. | Name of Land. | Extent, A. R. P. | Lot. | Name of Land. | Extent, A. R. P. |
|------|---------------------------------|------------------|-------|----------------------|------------------|
| 1 .. | Hakwetuna-oya (part of) | .. 7 3 35 | 9 .. | Bakmiwewa (bund) .. | .. 0 1 35 |
| 2 .. | Diganwewa-amuna (bund) | .. 0 1 23 | 10 .. | Kalugallamukalana .. | .. 6 0 23 |
| 3 .. | Halpanwewa (bund) .. | .. 0 3 13 | 11 .. | Ambagasse-ela (part) | .. 0 2 12 |
| 4 .. | Hakwetuna-oya (part) | .. 5 2 1 | 12 .. | Do. (do.) | .. 0 0 38 |
| 5 .. | Footpath and reservation (part) | .. 0 0 38 | | | |
| 6 .. | Diganwewa (bund) .. | .. 0 2 35 | | | 909 1 16 |
| 7 .. | Hakwetuna-oya (part) | .. 4 3 12 | | | |
| 8 .. | Kalugallamukalana .. | .. 881 1 31 | | | |

and bounded as follows : on the north by the village limit of Ratmale (a part of Hakwetuna-oya), the village limit of Waduressa (a part of Hakwetuna-oya) ; on the east by the village limit of Welangolla (part of footpath and reservation), the village limits of Welangolla and Taranagolla ; on the south by the village limit of Taranagolla (a part of Ambagaswewa-ela), the village limit of Ambagaswewa (a part of Ambagaswewa-ela), the village limit of Ambagaswewa ; on the west by the village limit of Digankonwewa (a part of Hakwetuna-oya), the village limit of Ratmale (a part of Hakwetuna-oya).

Kurunegala S. O. 7—1925.

Kurunegala Notice No. 8,750.

Notice under "The Waste Lands Ordinances of 1897, 1899, 1900, and 1903."

TAKE notice that unless within three months from February 13, 1925, the persons, if any, who claim any interest in the lands hereinafter mentioned or in any one or more of such lands or to some interest therein make claim in person or in writing to the said lands or to any of them or to some interest therein to F. Leach, Esq., Special Officer appointed under section 28 of "The Waste Lands Ordinances of 1897, 1899, 1900, and 1903," at his office at Colombo :

Such Special Officer, in pursuance of the powers vested in him by the said Ordinances, will declare by writing under his hand that the said lands, or such of them as to which no claim has been made, are the property of the Crown.

F. LEACH,
Special Officer.

NOTE.—(a) Any other information in respect of such lands can be obtained from the Settlement Officer, and plans of them from the Surveyor-General.

(b) A claim to a right of way over the said lands or any of them is a claim to an interest in the land or lands.

Description of the Lands referred to.

The following lots situate in the village of Panwewa, in the Katuwanna korale of the Wannu hatpattu of the Kurunegala District, in the North-Western Province :—

Block survey preliminary plan 1,907.

| Lot. | Name of Land. | Extent, A. R. P. | Lot. | Name of Land. | Extent, A. R. P. |
|-------------------|--|------------------|-------|---|------------------|
| 1 .. | Meegollemukalana, Polagavilla-mukalana .. | .. 48 1 17 | 16 .. | Diulgahahena (reservation for tank bund) .. | .. 2 3 32 |
| 2 .. | Moragollagamamahawewa (tank and bund) .. | .. 18 2 32 | 17 .. | Paluwattahena, Kongahamulahena .. | .. 3 1 2 |
| 3 .. | Kongahamulahena (reservation for tank bund) .. | .. 1 1 11 | 18 .. | Kongahamulahena (reservation for tank-oya) .. | .. 1 1 21 |
| 4 .. | Dangahamulahena .. | .. 0 3 26 | 19 .. | Kon-oya .. | .. 7 2 21 |
| 5 .. | Welhena, Kongahamulahena .. | .. 20 3 19 | 22 .. | Helambagahamulahena .. | .. 57 3 33 |
| 6 .. | Meegollemukalana .. | .. 21 0 39 | 23 .. | Inginigahamulahena (reservation for tank bund) .. | .. 0 2 28 |
| 7 .. | Wewaiswattahena .. | .. 209 2 35 | 24 .. | Kudawewa (tank and bund) .. | .. 1 3 35 |
| 7 ^A .. | Do. .. | .. 4 0 10 | 25 .. | Gansabawa road (road and reservation) .. | .. 1 1 25 |
| 8 .. | Kongahamulahena (reservation for tank bund) .. | .. 0 3 23 | 26 .. | Pethigewattewewa (tank and bund) .. | .. 2 0 1 |
| 9 .. | Kadibaragamawewa (tank and bund) | 3 3 0 | 27 .. | Siyambalagahahena (reservation for tank bund) .. | .. 0 2 22 |
| 10 .. | Telambuwegamukalana, Meegollemukalana .. | .. 291 2 0 | 28 .. | Elagawahena alias Siyambalagahamulahena .. | .. 27 2 30 |
| 11 .. | Kapittiwewa (tank and bund) .. | .. 4 1 35 | 29 .. | Kongahamulahena .. | .. 1 3 10 |
| 12 .. | Wewapaulahena (reservation for tank bund) .. | .. 0 3 15 | 30 .. | Welpillewa .. | .. 2 1 9 |
| 14 .. | Panwewa .. | .. 7 3 35 | 40 .. | Road reservation .. | .. 0 1 25 |
| 15 .. | Do. (tank and bund) .. | .. 39 0 17 | 42 .. | Heen-ela .. | .. 0 1 23 |

| Lot. | Name of Land. | Extent, A. R. P. | Lot. | Name of Land. | Extent, A. R. P. |
|-------|--------------------------------------|------------------|-------|--|------------------|
| 43 .. | Napirithehena .. | 2 2 4 | 60 .. | Kongahamulaminipittaniya (cemetery) | 1 0 24 |
| 44 .. | Do. .. | 3 1 32 | 1 .. | Bogahamulahena <i>alias</i> Kongahamulaha- | 18 0 8 |
| 45 .. | Do. .. | 2 2 9 | 62 .. | Welangollemukalana .. | 10 0 0 |
| 46 .. | Do. .. | 8 3 24 | 63 .. | Gansabawa road (part of road and | 0 0 18 |
| 47 .. | Do. .. | 3 1 28 | 64 .. | reservation) .. | 2 3 9 |
| 48 .. | Kon-oya (part of) .. | 0 3 0 | 65 .. | Welangollemukalana (reservation for | 0 1 31 |
| 49 .. | Heen-ela .. | 0 1 32 | 66 .. | tank bund) .. | 1 2 10 |
| 53 .. | Dangahamulahena (reservation for | 0 2 5 | 67 .. | Siyambalayayahena (reservation for | 0 2 25 |
| 54 .. | tank bund) .. | 0 3 20 | 68 .. | tank bund) .. | 0 2 28 |
| 57 .. | Road (approach road to cemetery road | 4 3 16 | | Siyambalayayawewa (tank and bund) | |
| 58 .. | and reservation) .. | 0 3 17 | | Gansabawa road (road and reservation) | |
| 59 .. | Pahalawelaha .. | 3 0 31 | | do. (do.) | |
| | | | | | 849 0 2 |

and bounded as follows: on the north by the village limits of Tanumitagama and Gallewa; on the east by the village limits of Gallewa and Kurahanhenegama; on the south by the village limit of Ukwattegama (part of Gansabawa road), the village limit of Walpaluwa; on the west by the village limit of Amunukole (part of Kon-oya), the village limit of Amunukole, the village limit of Pahala Balalla.

NOTE.—The following lots lying within the above-mentioned boundaries are excluded from this notice, and their aggregate acreage of 69 acres and 30 perches is not included in the acreage of 849 acres and 2 perches given above:—

Block survey preliminary plan 1,907.

| Lot. | Name of Land. | Extent, A. R. P. | Lot. | Name of Land. | Extent, A. R. P. |
|---------|----------------------------------|------------------|---------|-------------------------|------------------|
| 13 .. | Ihalakumbura .. | 0 2 0 | A 37 .. | Gaminirigahamulahena .. | 0 1 22 |
| 20 .. | Kadurugahakumbura, Medakum- | 8 1 28 | A 38 .. | Dangahawatta .. | 0 1 6 |
| | bura, Ihalakumbura .. | | A 39 .. | Not used .. | — |
| 21 .. | Not used .. | — | A 50 .. | Dangahakumbura .. | 30 3 32 |
| A 31 .. | Suriagahakumbura, Siyambalagaha- | 13 0 35 | A 51 .. | Kadurugahamulawatta .. | 1 1 34 |
| | kumbura .. | | A 52 .. | Dangahawatta .. | 1 0 4 |
| A 32 .. | Not used .. | — | A 55 .. | Dangahahena .. | 5 2 4 |
| A 33 .. | Bogahamulawelpillewa .. | 0 1 20 | 41 .. | } Not used .. | — |
| A 34 .. | Puranawatta, Kadurugahamulawatta | 5 0 27 | 56 .. | | |
| A 35 .. | Wewapaulakumbura .. | 0 1 30 | | | |
| A 36 .. | Puranawatta .. | 1 1 28 | | | |
| | | | | | 69 0 30 |

Kurunegala S. O. 8—1925.

Anuradhapura Notice No. 3,751.

Notice under "The Waste Lands Ordinances of 1897, 1899, 1900, and 1903."

TAKE notice that unless within three months from February 13, 1925, the persons, if any, who claim any interest in the lands hereinafter mentioned or in any one or more of such lands or to some interest therein make claim in person or in writing to the said lands or to any of them or to some interest therein to L. L. Hunter, Esq., Special Officer appointed under section 28 of "The Waste Lands Ordinances of 1897, 1899, 1900, and 1903," at his office at Colombo:

Such Special Officer, in pursuance of the powers vested in him by the said Ordinances, will declare by writing under his hand that the said lands, or such of them as to which no claim has been made, are the property of the Crown.

L. L. HUNTER,
Special Officer.

NOTE.—(a) Any other information in respect of such lands can be obtained from the Settlement Officer, and plans of them from the Surveyor-General.

(b) A claim to a right of way over the said lands or any of them is a claim to an interest in the land or lands.

Description of the Lands referred to.

The following lots situate in the village of Kirimetiya of the Kekira tulana, in the Maminiya korale of the Kalagam palata, in the North-Central Province:—

I.—Block survey preliminary plan 912.

| Lot. | Name of Land. | Extent, A. R. P. | Lot. | Name of Land. | Extent, A. R. P. |
|-------|-------------------------------------|------------------|-------|--|------------------|
| 1 .. | Horiwila-oya (half area) .. | 1 0 1 | 16 .. | Tisbambehena (means of access to | 0 0 31 |
| 2 .. | Damunugahayaya, Kongaswaleyaya, | 357 0 12 | 17 .. | cemetery) .. | 1 3 32 |
| | Parandalawaleyaya, Ungahayaya, | 4 0 18 | 18 .. | Weliwewemukalana .. | 3 3 4 |
| | Millagahayaya, Tisbambehena, | 0 3 37 | 19 .. | Weliwewekanda (abandoned tank bund) | 0 3 11 |
| | Weeragahayaya, Dambagahayaya, | 24 1 36 | 20 .. | Footpath (from Kirimetiya to Horiwila) | 0 0 25 |
| | Weehenayaya, Kadurugahayaya, | 0 0 18 | 21 .. | Ihalawewewekanda (abandoned bund) | 1 1 7 |
| | Serugahayaya, Siyambalagahayaya, | 0 3 26 | 22 .. | Ihalawewemukalana .. | 6 1 32 |
| | and Dambagahayaya .. | 0 3 21 | 23 .. | Footpath (from Kirimetiya to Hori- | 0 0 29 |
| 3 .. | Siyambalagaha-akkare .. | 0 1 5 | 24 .. | wila) .. | 8 3 34 |
| 4 .. | Do. .. | 24 1 36 | 25 .. | Millagahayaya, Tisbambehena .. | 0 1 0 |
| 7 .. | Wan-ela .. | 0 0 18 | 27 .. | Kadurugahawatta .. | 0 0 10 |
| 8 .. | Damunuyaya, Kongahayaya, and | 0 0 5 | 28 .. | Dambagahawatta .. | 0 0 5 |
| | Damunugahayaya .. | 0 1 22 | 29 .. | Millagahawatta .. | 0 1 22 |
| 10 .. | Footpath, (from Kirimetiya to Nel- | 0 3 26 | 32 .. | Kosgahawatta .. | 0 3 16 |
| | liyagama .. | 0 3 4 | 33 .. | Wekandebima (reservation for bund) .. | 0 3 4 |
| 11 .. | Wan-ela .. | 1 0 2 | 34 .. | Welkotuwehena .. | 1 0 2 |
| 13 .. | Damunuyaya (reservation for ela and | 0 0 8 | 35 .. | Wekandebima (reservation for bund) .. | 0 0 2 |
| | footpath) .. | 0 0 8 | 36 .. | Footpath (from Medawewa to Kirimeti- | 0 0 8 |
| 15 .. | Karandagahayaya, Kongahayaya, | 100 3 32 | | yawa) .. | 71 0 31 |
| | Damunuyaya, Kahatagahayaya, | | | Kirimetiyaawewa (tank and bund) .. | |
| | Kongaswalehena, Dematewaleyaya | | | | |

| Lot. | Name of Land. | Extent, A. R. P. | Lot. | Name of Land. | Extent, A. R. P. |
|-------|---|------------------|-------|---|------------------|
| 40 .. | Tisbambewatta .. | 0 0 20 | 54 .. | Hondalaeleyaya, Kongahayaya, | |
| 42 .. | Ketakellagahawatta .. | 0 0 35 | | Helambagahayaya, Bakmeegaha- | |
| 47 .. | Diulgahawatta .. | 0 0 21 | | yaya, Karawilaheneyaya, Myla- | |
| 50 .. | Serugahawatta .. | 0 0 33 | | gahagodawaleyaya .. | 87 3 11 |
| 51 .. | Footpath (from Kirimetiya to Nabadawewa) .. | 0 1 0 | 55 .. | Hondalaeleyaya .. | 1 3 39 |
| 52 .. | Serugasyaya, Helambagahayaya, Mylagasyaya, Dambagahayaya, Hondalaeleyaya .. | 57 2 31 | 56 .. | Hondalawekanda (abandoned bund) .. | 0 1 20 |
| 53 .. | Hondala-ela .. | 0 3 13 | 57 .. | Palugahayaya, Asamodaganyaya, Dambagahayaya, Kadurugahayaya, Siyambalagahayaya .. | 245 2 22 |
| | | | 58 .. | Asamodaganyayamukalana .. | 14 0 2 |
| | | | 59 .. | Heenapitayaya .. | 6 2 9 |
| | | | | | 1,005 0 5 |

and bounded as follows: on the north by the village limit of Karandapotana (part of Horiwila-oya), the village limit of Horiwila in the Matombuwa korale; on the east by the village limit of Horiwila in the Matombuwa korale, the village limit of Demunewa in the Matombuwa korale; on the south by the village limit of Nabadawewa in the Kalagam korale south; on the west by the village limits of Ihalagama, Medawewa and Nelliagama.

The following lots lying within the above-mentioned boundaries are excluded from this part of the notice, and their aggregate acreage of 74 acres 3 roods and 12 perches is not included in the acreage of 1,005 acres and 5 perches given above:—

Block survey preliminary plan 912.

| Lot. | Name of Land. | Extent, A. R. P. | Lot. | Name of Land. | Extent, A. R. P. |
|---------|--|------------------|---------|--|------------------|
| A 5 .. | Wehenkebella .. | 0 3 26 | B 26 .. | Dambagahawatta, Millagahawatta, Mylagahawatta, and Tisbambewatta (T. Ps. 287,094, 287,092, 287,098, 287,097, and 328,883) .. | 1 2 1 |
| A 6 .. | Do. .. | 0 0 6 | B 30 .. | Dambagahawatta .. | 0 0 4 |
| A 9 .. | Kirimetiyaalanda, Kongahahena, Medawelalihalapila, Katupantiyahena, Katupantiya, Dambagahakkare, Wehenbima, Welkatupantiya, Ambagahalanda, Ihalawela, Dambagahahena, Kumbukgahawatta, Wehenkebella, Ihalawelpantiya, Pahalawelpantiya (T. Ps. 232,738, 232,736, 232,737, 170,494, 221,063, 230,959, 251,202, 251,001, 249,901, 251,203, 251,204, 251,000, 232,730, and 257,157) .. | 68 0 1 | B 31 .. | Kosgahawatta .. | 0 0 25 |
| A 12 .. | Katupantiyahena .. | 0 1 30 | B 37 .. | Kadurugahawatta .. | 0 0 28 |
| A 14 .. | Do. .. | 0 0 27 | B 38 .. | Kosgahawatta .. | 0 1 20 |
| | | | B 39 .. | Millagahawatta .. | 0 1 21 |
| | | | B 41 .. | Do. .. | 0 1 16 |
| | | | B 43 .. | Diulgahawatta .. | 0 1 15 |
| | | | B 44 .. | Talgahawatta .. | 0 1 26 |
| | | | B 45 .. | Mylagahawatta .. | 0 1 4 |
| | | | B 46 .. | Do. .. | 0 1 33 |
| | | | B 48 .. | Kadurugahawatta .. | 0 2 5 |
| | | | 49 .. | Serugahawatta (T. P. 296,046) .. | 0 1 4 |
| | | | | | 74 3 12 |

II.—Block survey preliminary plan 912.

| Lot. | Name of Land. | Extent, A. R. P. |
|-------|-------------------|------------------|
| 30 .. | Dambagahawatta .. | 0 0 4 |

and bounded as follows: on the north by Kosgahawatta belonging to the Crown; on the east by T. P. 287,098; on the south by T. Ps. 287,098, 287,097; on the west by Kosgahawatta belonging to the Crown.

Anuradhapura S. O. 21—1925.

Anuradhapura Notice No. 8,752.

Notice under "The Waste Lands Ordinances of 1897, 1899, 1900, and 1903."

TAKE notice that unless within three months from February 13, 1925, the persons, if any, who claim any interest in the lands hereinafter mentioned or in any one or more of such lands or to some interest therein make claim in person or in writing to the said lands or to any of them or to some interest therein to L. L. Hunter, Esq., Special Officer appointed under section 28 of "The Waste Lands Ordinances of 1897, 1899, 1900, and 1903," at his office at Colombo:

Such Special Officer, in pursuance of the powers vested in him by the said Ordinances, will declare by writing under his hand that the said lands, or such of them as to which no claim has been made, are the property of the Crown.

L. L. HUNTER,
Special Officer.

NOTE.—(a) Any other information in respect of such lands can be obtained from the Settlement Officer, and plans of them from the Surveyor-General.

(b) A claim to a right of way over the said lands or any of them is a claim to an interest in the land or lands.

Description of the Lands referred to.

The following lots situate in the village of Appugama of the Wewutulana, in the Kalagam korale south of the Kalagam palata, in the North-Central Province:—

Block survey preliminary plan 935.

| Lot. | Name of Land. | Extent, A. R. P. | Lot. | Name of Land. | Extent, A. R. P. |
|------|--|------------------|-------|--|------------------|
| 1 .. | Kalawewa (part of tank) .. | 31 0 0 | 10 .. | Appugamamukalana .. | 79 2 27 |
| 2 .. | Diulgaha-akkare and Dambagahakkare .. | 15 2 32 | 11 .. | Appugamawewawekanda (abandoned tank bund) .. | 1 2 0 |
| 3 .. | Dambagaha-akkare .. | 2 0 12 | 12 .. | Bogasyaya and Dachchihenyaya .. | 45 2 37 |
| 4 .. | Appugamamukalana .. | 3 0 28 | 13 .. | Footpath (from Kekirewa to Nelunpathwewa) .. | 0 0 9 |
| 5 .. | Footpath (from Kekirawa to Nelunpathwewa) .. | 0 0 6 | 14 .. | Do. (do.) .. | 0 0 8 |
| 6 .. | Oratota-ela (stream) (part) .. | 0 1 21 | | | |
| 7 .. | Ratmalgaha-ela (stream) .. | 0 0 36 | | | |
| 8 .. | Footpath (from Kekirewa to Nelunpathwewa) .. | 0 0 1 | | | 179 2 17 |

and bounded as follows: on the north by the tank limit of Appugama, the village limit of Olombewa (part of Oratota-ela); on the east by the village limit of Olombewa (part of Oratota-ela), the village limit of Elagamuwa; on the south by the village limit of Nelunpatwewa; on the west by the village limit of Nelunpatwewa, and tank limit of Appugama.

NOTE.—The following lot lying within the above-mentioned boundaries is excluded from this notice, and its acreage of 15 acres 2 roods and 4 perches is not included in the acreage of 179 acres 2 roods and 17 perches given above:—

| Lot. | Name of Land. | Extent, A. R. P. |
|------|---------------|------------------|
| 9 | Appugamawela | 15 2 4 |

Block survey preliminary plan 935.
Anuradhapura S. O. 22—1925.

Ratnapura Notice No. 8,753.

Notice under "The Waste Lands Ordinances of 1897, 1899, 1900, and 1903."

TAKE notice that unless within three months from February 13, 1925, the persons, if any, who claim any interest in the lands hereinafter mentioned or in any one or more of such lands or to some interest therein make claim in person or in writing to the said lands or to any of them or to some interest therein to W. T. Stace, Esq., Special Officer appointed under section 28 of "The Waste Lands Ordinances of 1897, 1899, 1900, and 1903," at his office at Colombo:

Such Special Officer, in pursuance of the powers vested in him by the said Ordinances, will declare by writing under his hand that the said lands, or such of them as to which no claim has been made, are the property of the Crown.

W. T. STACE,
Special Officer.

NOTE.—(a) Any other information in respect of such lands can be obtained from the Settlement Officer, and plans of them from the Surveyor-General.

(b) A claim to a right of way over the said lands or any of them is a claim to an interest in the land or lands.

Description of the Lands referred to.

The following lots situate in the village of Hindurangala, in the Meda pattu of the Kuruwiti korale of the Ratnapura District, in the Province of Sabaragamuwa:—

Block survey preliminary plan 56.

| Lot. | Name of Land. | Extent, A. R. P. | Lot. | Name of Land. | Extent, A. R. P. |
|------|---|------------------|------|--|------------------|
| 1 | Gomaragalamukalana | 8 2 36 | 68 | Gomaragalawattedeniya | 1 2 9 |
| 2 | Daluwawilahena, Marawehena, Minuwawilehena, Kerakokudeniyehehena, Gahalawattehena, Ulgalehena, Lekamalagehena, Wawulugallenehena, Dikhehena, Hatara-andahena, Kalugalehenyaya | 107 1 7 | 69 | Gomaragalawatta | 23 3 25 |
| 3 | Wawulugallenemukalana | 3 1 9 | 70 | Stream | 0 0 15 |
| 4 | Ingatyan-dola | 0 0 26 | 71 | Wanumerhehena | 0 3 2 |
| 5 | Kalugalehena | 1 2 5 | 72 | Wanumerewattehena | 6 2 13 |
| 6 | Atulapitahenewatta | 4 2 33 | 74 | Stream | 0 0 10 |
| 7 | Ingatyan-dola (part of) | 0 1 10 | 76 | Do. | 0 0 11 |
| 10 | Kelagahawattehena | 1 1 17 | 81 | Potupuranegodella | 0 0 32 |
| 13 | Kekunagahalayadde-ela | 0 0 16 | 82 | Potupuranedeniya | 0 1 10 |
| 14 | Mawatahenedeniya | 0 1 21 | 83 | Puhudehigahagodellehehena, Amunawalagawahena | alias 5 0 0 |
| 15 | Mawatahenewatta | 1 3 37 | 85 | Ela | 0 0 8 |
| 18 | Mawatahenemukalana | 5 0 20 | 88 | Asweddumedeniya, Lindagawadeniya | 2 3 1 |
| 19 | Ela | 0 0 27 | 89 | Katukitulleemukalana, Modakandemukalana | 63 0 9 |
| 21 | Do. | 0 0 15 | 90 | Kapuwapullehena, Galwalehena, Dikdeniyegodellehehena, Puhurarambehenyaya, Dehigaswattehennyaya, Pinnagollehena | 134 1 22 |
| 22 | Tennemukalana | 41 0 5 | 91 | Udakumburedeniya | 2 0 31 |
| 23 | Tennemukalane-dola (part of) | 0 0 1 | 93 | Ela | 0 0 9 |
| 24 | Pinnagolle-dola | 0 0 24 | 94 | Udakumburegalagawadeniya | 0 2 11 |
| 25 | Do. (part of) | 0 0 12 | 95 | Dehigaswattehenagawadeniya | 0 1 7 |
| 26 | Pinnagollewatta | 1 1 36 | 97 | Bata-atteliyaddagawahena | 3 0 21 |
| 29 | Pinnagollehenyaya | 8 3 19 | 98 | Bata-atteliyaddedeniya | 1 0 16 |
| 30 | Kandawinnekanudemukalana | 27 0 2 | 99 | Gansabawa road | 2 0 1 |
| 31 | Footpath | 0 1 9 | 100 | Mawatahenewattehena | 2 2 34 |
| 34 | Dry stream | 0 0 4 | 105 | Wanumerewatta | 1 3 29 |
| 39 | Godellakumbura-ela | 0 0 2 | 106 | Do. | 3 1 20 |
| 41 | Do. | 0 0 35 | 108 | Kerewakdeniye-dola | 0 1 28 |
| 42 | Goluwawiladeniya | 2 0 0 | 109 | Gomaragalahenedeniya | 0 3 27 |
| 44 | Goluwawilahena | 2 0 39 | 110 | Gomaragalawatta | 42 3 20 |
| 45 | Kandawinne-ela | 0 3 22 | 111 | Water-course | 0 0 9 |
| 50 | Gullykumburadeniya | 1 2 7 | 112 | Gomaragalawatteaswedduma | 0 1 21 |
| 51 | Kitulgahawala (water-hole) | 0 1 28 | 113 | Ittewelgalagawawatta | 3 0 25 |
| 52 | Kitulgahawalalangakele | 0 0 17 | 114 | Heenetideniyehena | 4 0 1 |
| 53 | Mawatahenewatta | 4 0 28 | 119 | Ambagahawiledeniya | 0 1 30 |
| 55 | Ketigane-ela | 4 0 20 | 122 | Ambagahawilagoddedeniya | 0 2 31 |
| 57 | Stream | 0 1 0 | 123 | Ambagahawilehena | 7 1 3 |
| 58 | Wanumerewattedeniya | 0 2 21 | 125 | Ambagahawilegodellewatta | 2 1 37 |
| 59 | Wanumeredeniya | 0 3 20 | 129 | Mahawatta | 1 1 8 |
| 61 | Do. | 0 1 11 | 135 | Millagahahena | 1 2 2 |
| 63 | Atulapitahenewatta | 1 0 34 | 138 | Footpath | 0 0 16 |
| 64 | Heenetideniyehenyaya, Dolagawadeniyelangahenyaya, Wanumeredeniya, Atulapitahena, Galapallehena | 85 3 26 | 140 | Udakumbure-ela | 0 2 1 |
| 65 | Hatarendehene-ela | 0 0 25 | 141 | Kapuhenkelemukalana | 1 0 32 |
| 66 | Gomaragale-dola | 0 1 24 | 143 | Do. (reservation for road) | 0 1 2 |
| 67 | Gomaragalawatta | 2 0 3 | 146 | Ambagahawilewatta | 1 1 28 |
| | | | 148 | Natanagepilikkanehena | 2 0 6 |
| | | | 152 | Stream | 0 0 10 |

| Lot. | Name of Land. | Extent, A. R. P. | Lot. | Name of Land. | Extent, A. R. P. |
|------|---|--------------------|------|---|------------------|
| 155 | Gomaragalahenedeniya, yatadeniya .. | Dangaha- .. 1 1 32 | 281 | Semunadeniya .. | 0 1 11 |
| 156 | Daluwawiledeniya .. | 0 1 38 | 282 | Semunadeniyagawagodella .. | 0 0 30 |
| 157 | Daluwawile-ela .. | 0 0 24 | 284 | Water-course .. | 0 0 15 |
| 158 | Daluwawilehenyaya .. | 2 0 23 | 285 | Nekatihgedeniya .. | 1 0 1 |
| 159 | Gansabawa road .. | 0 0 27 | 286 | Galamunugodellewatta .. | 0 1 13 |
| 160 | Daluwawilehenyaya .. | 5 0 26 | 287 | Do. .. | 0 0 6 |
| 161 | Daluwawilehena <i>alias</i> Diyahondaela-gawahena .. | 13 3 0 | 290 | Wadigekella .. | 1 0 4 |
| 162 | Daluwawilagawahena .. | 1 3 35 | 291 | Ela .. | 0 0 13 |
| 163 | Gansabawa path .. | 0 0 10 | 294 | Do. .. | 0 0 20 |
| 166 | Diyahondaellagawagodelewatta .. | 0 1 26 | 295 | Akurawaladeniyehena .. | 7 0 16 |
| 168 | Kekuna-atulehena, Diyahondaela-gawahena, Pahaladaluwewilahena .. | 5 3 23 | 296 | Alubogahawatta <i>alias</i> Hindurangala estate .. | 1 1 9 |
| 170 | Kekuna-atulehenewatta .. | 1 3 12 | 297 | Madolgaha-dola .. | 0 3 31 |
| 173 | Gomaragalawatta .. | 1 2 19 | 298 | Alubogahawatta <i>alias</i> Hindurangala estate .. | 2 2 36 |
| 174 | Kiriwanagodellahena .. | 4 1 10 | 299 | Turaandehena, Alubogahahena .. | 11 1 25 |
| 177 | Gansabawa path .. | 0 3 37 | 301 | Dolagawawatta .. | 1 0 25 |
| 181 | Water-course .. | 0 0 14 | 305 | Wadigedeniya, Diganedeniya .. | 6 3 12 |
| 183 | Gansabawa path .. | 0 0 29 | 306 | Gallindawattahena .. | 1 0 23 |
| 185 | Minahenayagewattehena .. | 1 0 7 | 307 | Gansabawa road .. | 0 2 29 |
| 187 | Wapurawiladeniya, Wapurawilapitadeniya, Digarollapitadeniya, Iddamaldeniya .. | 5 0 1 | 308 | Wadigewattehena (reservation for road) .. | 0 0 30 |
| 188 | Iddamaldeniyewatta .. | 0 1 17 | 310 | Ganmemukalana, Nekatihgedeniye-godella .. | 0 1 25 |
| 189 | Kapuhememukalana .. | 1 1 17 | 311 | Nekatihgedeniya .. | 0 3 24 |
| 190 | Hikgahagodellehena .. | 4 1 25 | 312 | Nekatihgedodella .. | 0 3 19 |
| 199 | Lindagawadeniya .. | 0 3 18 | 313 | Gansabawa path .. | 0 0 39 |
| 200 | Do. .. | 1 0 29 | 315 | Ganahena .. | 1 1 21 |
| 203 | Dikdeniya .. | 0 1 12 | 316 | Ganawatta .. | 1 1 3 |
| 204 | Dikdeniyewatta .. | 4 2 29 | 317 | Kalunaidhamigewattedeniya, Wattagawadeniya, Pelawattedeniya .. | 0 3 1 |
| 206 | Paddaelalagadeniya .. | 1 1 12 | 318 | Gansabawa path .. | 0 0 4 |
| 207 | Do. .. | 0 1 19 | 325 | Panywidedeniya .. | 0 2 30 |
| 208 | Kapuappallewatta .. | 1 0 13 | 327 | Do. .. | 1 0 4 |
| 209 | Do. .. | 3 1 1 | 328 | Do. .. | 2 3 5 |
| 210 | Alubogahawatta <i>alias</i> Hindurangala estate .. | 36 0 17 | 330 | Panwilehena, Elledolagawahena .. | 2 1 33 |
| 211 | Kapuappallewatta .. | 6 0 34 | 331 | Maussakandawatta .. | 7 0 6 |
| 212 | Akurawaladeniya, Kapuappullewattedeniya .. | 1 0 19 | 332 | Do. .. | 11 1 20 |
| 213 | Akurawaladeniyehena .. | 0 1 2 | 333 | Achariyagalahena .. | 2 1 6 |
| 215 | Akurawalakumburehena .. | 0 0 35 | 334 | Kaluwalatennemukalana, Galaudamukalana, Bambaragalumukalana, Maddumagegulana, Maussakandagalaudamukalana .. | 134 1 15 |
| 216 | Kapuappalle-ela .. | 0 1 10 | 335 | Kaluwalatennehena .. | 1 2 19 |
| 216½ | Akurawalahena .. | 0 0 6 | 336 | Kiriatuledeniye-dola .. | 0 0 14 |
| 217 | Kapuappalledeniya .. | 0 1 10 | 337 | Wetakeiyadeniyehena .. | 8 0 31 |
| 219 | Padda-ela .. | 0 2 32 | 338 | Kiriatuledeniya .. | 0 2 17 |
| 220 | Willakoladeniyewita .. | 1 3 6 | 340 | Do. .. | 0 2 17 |
| 226 | Bandarawattehena .. | 0 0 31 | 341 | Kiriatule-dola .. | 0 0 27 |
| 227 | Wela-ela .. | 0 0 22 | 342 | Maussakandawatta .. | 5 1 28 |
| 229 | Wilapitadeniya .. | 0 2 2 | 343 | Rila-dola .. | 0 2 17 |
| 230 | Wileowita .. | 0 2 3 | 344 | Batalawattedeniye-hena, Riladolahena .. | 11 3 38 |
| 234 | Kanuketiye-pitadeniya .. | 0 1 10 | 346 | Galpuranemukalana .. | 69 3 10 |
| 236 | Gansabawa path .. | 0 0 8 | 348 | Egodawattehena .. | 0 1 24 |
| 238 | Araliyehena .. | 0 3 10 | 355 | Nagahakumburehena .. | 0 1 5 |
| 240 | Yogamawattehena .. | 2 0 19 | 356 | Nagahakumburegodella .. | 0 3 23 |
| 244 | Mala-dola .. | 0 0 3 | 357 | Nagahakumburedeniya .. | 0 0 18 |
| 245 | Yogamadeniyehena .. | 0 1 12 | 358 | Horakandawelle-ela .. | 0 1 3 |
| 246 | Water-course .. | 0 0 5 | 359 | Ganemukalana, Galpuranemukalana .. | 11 1 30 |
| 247 | Kaludiyawelakumbura .. | 0 1 39 | 360 | Panwiledeniya .. | 1 0 11 |
| 248 | Water-course .. | 0 0 29 | 361 | Galbindinahena, Lindagawahena .. | 3 1 23 |
| 250 | Malabottukandawiladeniya, Daluwawilapitadeniya .. | 1 2 8 | 363 | Galbindinahena .. | 0 3 1 |
| 251 | Etambagahahena, Malabotukandewilehena, Daluwawilagawahena .. | 18 2 20 | 364 | Kegahanagaswattehena .. | 2 0 12 |
| 252 | Malabotukandawiledeniya .. | 0 3 26 | 365 | Kegahanagaswatta .. | 0 0 24 |
| 253 | Malabotukandawila-ela .. | 0 0 26 | 366 | Kegahanagaswattehena .. | 0 0 19 |
| 256 | Yogamadeniyehena .. | 6 0 37 | 367 | Do. .. | 0 0 12 |
| 257 | Kaludiyawelagawawatta .. | 1 0 24 | 369 | Kegahanagaslangawatta .. | 0 3 2 |
| 258 | Yogamadeniya .. | 1 1 5 | 371 | Diganadeniyagodella .. | 0 2 10 |
| 259 | Yogamadeniya-dola .. | 0 1 13 | 373 | Alubogahawatta <i>alias</i> Hindurangala estate .. | 90 0 0 |
| 260 | Yogamadeniya .. | 0 1 24 | 375 | Madolghamukalana <i>alias</i> Madolwiti-mukalana .. | 54 1 35 |
| 261 | Yahalpolahena <i>alias</i> Yogamadeniyahena .. | 1 3 29 | 376 | Radage-dola .. | 1 0 16 |
| 263 | Yahalpolahena .. | 0 2 36 | 381 | Mulidurungodahena .. | 0 2 9 |
| 265 | Yahalpolapalahena .. | 5 2 15 | 382 | Do. .. | 0 3 9 |
| 266 | Hettigedeniya .. | 0 3 13 | 383 | Irrigation channel .. | 0 0 12 |
| 268 | Maha-dola .. | 8 0 38 | 384 | Kegahanagahawattahena (reservation for road) .. | 0 0 7 |
| 269 | Ela .. | 0 0 13 | 385 | Diganedeniya .. | 0 3 29 |
| 273 | Gansabawa path .. | 0 0 3 | 387 | Galpuranedeniya .. | 2 2 12 |
| 276 | Amunagawahena, Bogahawattehena .. | 2 0 25 | 388 | Huniyankepudeniyehena .. | 3 2 3 |
| 277 | Amunagawawattagawadeniya .. | 0 2 39 | 389 | Nagahakumburadeniya .. | 1 0 21 |
| 280 | Radagewattamukalana .. | 1 2 4 | | | |

| Lot. | Name of Land. | Extent, A. R. P. | Lot. | Name of Land. | Extent, A. R. P. |
|------|--|------------------|------|---|------------------|
| 391 | Nagahakumburogodella | 0 1 3 | 421 | Madolghamukalana | 1 2 20 |
| 392 | Do. | 0 0 36 | 422 | Gansabawa path | 0 2 31 |
| 393 | Water-course | 0 0 19 | 424 | Lindagawadeniya | 0 2 23 |
| 395 | Panwiledeniya | 3 0 1 | 427 | Dunumadalawa | 0 0 38 |
| 398 | Batalawattedeniya | 0 1 15 | 429 | Gansabawa path | 0 0 4 |
| 399 | Batalawatte-dola | 0 1 5 | 431 | Do. | 0 0 33 |
| 400 | Wetichchakongahahena, Wattigawahena alias Ratugewattegawahena, Kirigewattehena, Nawalaelehena | 66 0 0 | 432 | Mavikumburagawawatta | 0 2 8 |
| 401 | Wetakeiyadeniya | 1 2 25 | 434 | Heen-dola | 0 1 25 |
| 402 | Kurugewattehenetennewatta | 1 0 11 | 435 | Ambagahawattehena | 0 2 38 |
| 403 | Imbulehena | 0 2 18 | 436 | Kalagahamadadeniya | 0 0 26 |
| 404 | Kekuna-atule-dola | 0 1 21 | 438 | Immageliyaddedeniya | 0 1 16 |
| 405 | Kalagahamad-dola | 0 0 21 | 440 | Kukula-dola | 0 0 13 |
| 406 | Kelagahamadadeniya | 0 1 30 | 441 | Bambaragalammukalana | 19 0 13 |
| 407 | Galgodamadahena, Wattagawahena, Halpanmadahena, Ambagahahena, Tissayahenyaya, Malpudana galagawahena | 63 2 4 | 443 | Inudolagawahenyaya, Horahena, Batapanduragawahena, Tenkappudolehena, Polungalehena, Rukattanehena | 51 1 26 |
| 410 | Kiriwanagodella | 6 3 25 | 444 | Tenkappu-dola | 2 0 20 |
| 411 | Korokokudeniya, Kanuketiyadeniya | 0 1 30 | 445 | Horahenaliyadda | 0 1 0 |
| 412 | Mulidurungoda-ela | 0 0 26 | 446 | Horahenewatta | 2 0 22 |
| 413 | Gansabawa path | 0 0 15 | 447 | Inudolagawawatta | 2 3 7 |
| 417 | Owitagodolla | 1 2 35 | 449 | Gansabawa path | 0 0 35 |
| 420 | Kiriattulehena | 3 3 3 | 451 | Tunmodarahena, Dolapallehena | 12 3 38 |
| | | | | | 1,549 0 34 |

and bounded as follows: on the north by the village limit of Erepola, a dola (the village limit of Erepola), the village limit of Erepola, part of Ingatyan-dola (the village limit of Erepola), the village limit of Erepola, part of Tennemukulana-dola (the village limit of Erepola), part of Pinnagolla-dola (the village limit of Erepola), the village limit of Erepola; on the east by the village limit of Ellawala; on the south by the village limit of Kiriella, Ganima-dola (the village limit of Kiriella), Inu-dola (the village limit of Kiriella), the village limit of Kiriella; on the west by Kukula-dola (the village limit of Epitawala), the village limits of Epitawala, Karandana, and Nugadande Thalagama.

NOTE.—The following lots lying within the above-mentioned boundaries are excluded from this notice, an aggregate acreage of 579 acres 1 rood and 8 perches is not included in the acreage of 1,549 acres and 34 perches given above:—

Block survey preliminary plan 56.

| Lot. | Name of Land. | Extent, A. R. P. | Lot. | Name of Land. | Extent, A. R. P. |
|------|--|------------------|--------|--|------------------|
| A 27 | Pinnagollawatta | 0 2 14 | D 117 | Ambagahawilasmathoaswedduma, Ambagahawilemedakella, Ambagahawilepahalakella | 8 2 38 |
| A 28 | Do. | 0 5 22 | D 120 | Ambagahawilewatta | 0 3 3 |
| B 32 | Kahanganuhitapuwatta | 0 1 7 | D 121 | Ambagahawilegodellewatta | 1 0 3 |
| B 33 | Kosgahawatta | 0 3 17 | D 124 | Do. | 9 2 35 |
| B 35 | Wahumpuroimawatta, Kosgahawatta | 3 0 31 | D 126 | Morawakkoralagewatta | 2 1 39 |
| B 37 | Godollegeewatta | 0 0 33 | D 127 | Mahawatta | 0 1 13 |
| B 38 | Godollegekumbura | 0 0 25 | D 128 | Do. | 0 2 30 |
| B 40 | Godollegekumbura, Godollegeewatta, Godollegedeniya (T. P. 181,524) | 4 1 6 | D 130 | Do. | 0 3 15 |
| C 84 | Kandawinnawatta | 2 0 22 | D 131 | Batalakotuwewatta alias Millagahawatta | 3 0 35 |
| C 86 | Kandawinneaswedduma | 1 0 15 | D 132 | Mahawatta | 1 0 0 |
| C 87 | Kandawinna-asweddumekamata | 0 0 15 | D 133 | Do. (Alutkella) | 0 2 6 |
| D 9 | Ingatyan-doleasweddumakumbura | 1 3 12 | D 134 | Pinhanuhitapuwatta alias Kapuhenewatta | 3 1 6 |
| D 11 | Galapalleheneaswedduma | 0 0 34 | D 136 | Millagahawatta | 0 3 28 |
| D 12 | Kekunagahaliyadda | 0 2 34 | D 137 | Kirigalpottalangawatta alias Kirigalpottahenewatta | 30 2 3 |
| D 16 | Mawatahenewatta | 0 3 25 | D 139 | Lindagawawattekumbura | 0 3 27 |
| D 17 | Do. | 0 2 16 | D 142 | Kapuhenkellomukulana (T. P. 259,668) | 24 3 15 |
| D 20 | Goluwawila-aswedduma | 6 0 9 | D 144 | Kapuhenewatta | 0 3 39 |
| D 46 | Bata-attaliyaddagodella, Gullykumburaudapotupuranagodella, Gullykumburagodella | 0 2 28 | D 145 | Kapuhenewattagawakella | 1 2 16 |
| D 47 | Gullykumburanuhawala | 0 0 13 | D 147 | Nagasgawawatta alias Nagahawatta | 2 1 2 |
| D 48 | Kitulgahawalalangakumbura, Gullykumbura, Haraklaginawelekumbura | 3 3 11 | D 149 | Natanagepilikannehena | 1 0 6 |
| D 54 | Mawatahenewatta | 0 0 33 | D 150 | Do. | 2 0 39 |
| D 56 | Gaddegekumbura | 6 0 15 | D 151 | Dolagawadeniya | 0 3 33 |
| D 60 | Wanumereaswedduma | 0 3 14 | D 175 | Yogamagewattealutkella | 0 2 9 |
| D 62 | Wanumerowatta | 12 2 17 | D 176 | Yogamagewatta | 0 1 16 |
| D 73 | Rawunketiyevalagawawatta | 0 2 38 | D 179 | Dolabedawatta | 3 2 19 |
| D 75 | Rawunketiyevalagawakumbura | 0 2 19 | D 180 | Lindagawadeniya | 0 2 10 |
| D 77 | Mawatahenewatta | 20 1 13 | D 182 | Udahawatta, Pahalawatta, Kaledawatta | 10 2 20 |
| D 78 | Do. | 29 0 0 | D 184 | Pansalawatta (T. P. 71,512) | 2 3 25 |
| D 79 | Bata-attaliyadda | 0 3 31 | D 186 | Minahenayagewatta | 0 2 7 |
| D 80 | Gullykumburaudapotupurana | 1 2 20 | D 186½ | Nagahawatta | 0 2 14 |
| D 92 | Udakumbura, Udakumburepitadeniya | 2 2 23 | D 191 | Hikgodellewatta | 0 2 33 |
| I | Dadayamaladeniyekumbura, Upasakaralalageaswedduma | 4 0 19 | D 192 | Hikgodellealutwatta | 0 2 17 |
| | Wanumerehena | 0 1 11 | D 193 | Malhamihitapuwatta | 1 0 15 |
| | Wanumereaswedduma | 0 2 0 | D 194 | Kelagahawatta | 2 0 19 |
| | Wanumerowatta | 1 3 36 | D 195 | Karawwatta, Mallikagewatta, Kelagahawatta, Millagahawatta, Dingiriukkulagewatta, Wahumpuragewatta, Udahawatta, Mahagamayagewatta | 21 2 38 |
| | Wanumerowattiyevalagawadiyewatta | 2 1 19 | | | |
| | Wanumerowattiyevalagawadiyewattakumbura | 1 0 3 | | | |

| Lot. | Name of Land. | Extent, A. R. P. | Lot. | Name of Land. | Extent, A. R. P. |
|-------|--|------------------|-------|---|------------------|
| D 196 | Meddawatta (Alutkella) | 0 3 18 | D 354 | Nagahakumburagawodellawatta | 0 1 22 |
| D 197 | Millagahawatta | 0 0 32 | D 362 | Nagahawatta | 1 0 17 |
| D 198 | Do. | 1 0 37 | D 368 | Kegahanagaslangawatta | 1 1 34 |
| D 201 | Paddaelagawawatta | 1 1 15 | D 370 | Do. | 0 2 7 |
| D 202 | Kapuappallewatta | 0 3 19 | D 372 | Kandagaladeniyekumbura, Hiri- liyaddekumbura | 3 0 9 |
| D 205 | Do. | 7 1 9 | D 377 | Radagewatta, Polkotuwawatta | 1 2 0 |
| D 214 | Akurawaladeniyekumbura | 2 0 24 | D 378 | Gamagewatta, Radagewatta | 4 1 11 |
| D 218 | Kapuappallewatta | 18 2 27 | D 379 | Diganegodellawatta | 0 3 9 |
| D 221 | Wilakoladeniyematha, Wilakola- deniya, Karawdeniyeliyadda, Pahala-aswedduma | 4 2 8 | D 380 | Do. | 0 2 36 |
| D 222 | Medaowita | 0 1 32 | D 386 | Horakandawalakumbura, Pal- kumbura, Mulindurungoda- kumbura | 11 1 28 |
| D 223 | Mahagamayagewatta (Alutkella) | 0 2 39 | D 408 | Galpuranekumbura | 0 2 23 |
| D 224 | Talagahawatta <i>alias</i> Karawwatta | 0 3 4 | D 409 | Galpuranegodellewatta | 0 3 38 |
| D 225 | Do. | 0 1 33 | D 415 | Owitakumbura | 3 1 12 |
| D 228 | Mahagamayagewatta, Opatayawatta | 1 3 7 | D 416 | Gamagewatta | 0 2 36 |
| D 231 | Hondameriyakumbura, Mawata- kumbura, Moragahakumbura, Loggekumbura, Radaliyadda, Kanuketiyekumbura, Kanu- ketiyepitadeniya, Wapurawila, Godellekumbura, Godella- kumburepitadeniya, Andawala- kumbura | 20 1 27 | D 418 | Lindagawadeniya | 1 2 14 |
| D 232 | Wileliyaddegodellewatta <i>alias</i> Kanu- ketiyewatta | 0 1 38 | D 419 | Lindagawakumbura | 0 0 35 |
| D 235 | Pallehawatta | 0 1 2 | D 426 | Galapallahenewatta | 9 3 29 |
| D 237 | Wedaralalagewatuyaya, Talgaha- mandiya, Udahawatta, Pahala- watta, Kankaniralalagewatta | 22 3 16 | D 428 | Mavikumbura | 6 1 14 |
| D 239 | Araliyawatta | 0 3 29 | D 430 | Galapallahenewatta | 3 2 27 |
| D 241 | Yogamawatta | 2 0 27 | D 433 | Mavikumburagawawatta | 0 2 34 |
| D 242 | Yahalpolapahalawatta | 3 0 34 | D 448 | Immdolagawawatta | 2 2 30 |
| D 262 | Yahalpolawatta | 2 2 18 | D 450 | Galapallahenawatta | 15 2 8 |
| D 264 | Do. | 0 1 11 | E 153 | Ambagahayatakella, Kadurugaha- yata-aswedduma, Medakelle- aswedduma, Kekuna-atuleaswed- duma | 5 2 9 |
| D 267 | Hettigedeniyekumbura | 0 3 10 | E 154 | Daluwilewatta | 1 1 18 |
| D 270 | Allessakumburagawawala | 0 0 36 | E 165 | Kosgahayatakumbura, Indigaha- yatapeliyekumbura, Bubule- aswedduma, Alugollekumbura, Diyahondaelekumbura, Pahala- daluwilakumbura | 15 1 37 |
| D 271 | Warakawekumbura, Polkanda- liyadda, Allessakumbura, Annasi- galakumbura | 8 3 6 | E 169 | Daluwawilagawawatta | 1 2 32 |
| D 274 | Potukolaketiyeekumbura | 0 1 10 | E 171 | Yogamadeniyekumbura | 2 2 16 |
| D 275 | Potukolaketiyeowita | 0 0 14 | F 390 | Nagahakumbura | 4 1 18 |
| D 278 | Amunagawawatta | 0 3 6 | F 394 | Imiyahamillagewatta | 5 1 31 |
| D 279 | Semunadeniyewatta | 1 0 1 | G 396 | Batalawattedeniyeekumbura | 0 2 11 |
| D 283 | Semunadeniyekumbura | 1 0 9 | G 397 | Batalawattedeniyeewatta | 0 2 29 |
| D 288 | Narangahakumburakamata | 0 0 7 | 96 | Galagawaliyadda | 1 0 0 |
| D 289 | Narangahakumbura | 6 0 30 | 107 | Koralekumbura, Kandekumbure- aswedduma, Kandekumbura- pahala-aswedduma, Ihalakande- kumbura | 9 1 28 |
| D 292 | Gallindawatta | 3 2 8 | 178 | Gomaragalawatta | 0 3 9 |
| D 293 | Akurawalawatta | 2 3 3 | 249 | Malabottukandawilakumbura | 2 1 32 |
| D 302 | Madolghadolalangawatta | 0 3 7 | 254 | Achariyagalahenekumbura | 0 3 24 |
| D 303 | Hatlahagodakumbura | 2 0 38 | 255 | Achariyagalahenewatta | 0 1 10 |
| D 304 | Pansalehiriliyadda | 0 3 17 | 329 | Panwilewatta | 0 3 7 |
| D 309 | Wadigewatta, Wadigehena, Ke- gahanagaswatta, Cannemukalana, Nekatigedeniya (T. Ps. 177,535, 177,536, and 192,294) | 19 1 36 | 339 | Kiriatuledeniyeekumbura | 1 1 1 |
| D 314 | Alutwatta, Suddanwatta, Bogaha- watta | 6 2 34 | 345 | Reladolagawawatta | 0 3 3 |
| D 319 | Gaunekumbura (T. P. 71 512) | 1 3 17 | 374 | Kandewatta | 3 1 10 |
| D 320 | Handukandakumbura, Nindaliyadda | 1 3 6 | 414 | Kiriwanagodellewatta | 0 1 19 |
| D 321 | Handukandakumburekamata | 0 0 27 | 423 | Badamakotuwewatta | 0 2 31 |
| D 322 | Nekatigegodellakamata | 0 0 28 | 425 | Dolapallewatta | 2 1 14 |
| D 323 | Madumagekumbura, Nekatige- kumbura (T. Ps. 134,520 and 134,521) | 4 0 4 | 437 | Ratuhamilagewatta | 1 1 25 |
| D 324 | Wellabodawatta | 0 2 5 | 439 | Liyaddegawawatta | 0 3 26 |
| D 326 | Panwilekumbura, Pitaliyadda | 6 0 10 | 442 | Gulanewatta | 2 0 33 |
| D 347 | Lindagawawatta | 0 1 24 | | | |
| D 349 | Egodawatta | 1 3 14 | | | |
| D 350 | Lindagawadeniyekumbura | 0 3 27 | | | |
| D 351 | Kukulawatta, Ratuhamilage- watta, Pelawatta | 6 3 25 | | | |
| D 352 | Ratuhamilagewatta | 0 0 25 | | | |
| D 353 | Ganahena, Madumagewatta (T. Ps. 134,515 and 185,480) | 6 0 4 | | | |

579 1 8

Unused lots.

FINAL ORDERS.

Colombo S. O. No. 119.

Order under Section 4, Sub-section (1), of "The Waste Lands Ordinances of 1897, 1899, 1900, and 1903," declaring Land to be Crown Property.

In the matter of the lands commonly called or known as Amunukumbura, situate in the village of Wadurawa, in the Meda pattuwa of the Siyane korale west of the Colombo District, in the Western Province, and of "The Waste Lands Ordinances of 1897, 1899, 1900, and 1903."

WHEREAS in pursuance of section 1 of the said Ordinances it was duly notified on the 28th day of March, 1924, that if no claim to the lands commonly called or known as Amunukumbura, situate in the village of Wadurawa, in the Meda pattuwa of the Siyane korale west of the Colombo District, in the Western Province, containing in extent 30·68 perches, and shown as lots 50 and 51 in preliminary plan 16,147, was made to Louis Lucien Hunter, Esq., Special Officer appointed under section 28 of the said Ordinances, within the period of three months from the date specified in such notice, such lands would be declared the property of the Crown, and dealt with on account of the Crown (*vide* Notice No. 8,560):

And whereas Alankarahakuruge Karamanisa made claim thereto, and whereas the said claimant has withdrawn his claim to the said lands; I, Louis Lucien Hunter, the aforesaid Special Officer, under and by virtue of the powers vested in me in that behalf by section 4 of the said Ordinances, do hereby on this 14th day of December, 1924, order and declare under section 4, sub-section (1), of the said Ordinances, that the said lands, as more fully described herein below, are the property of the Crown.

Description of the Lands referred to.

The following lots situate in the village of Wadurawa, in the Meda pattuwa of the Siyane korale west of the Colombo District, in the Western Province:—

| Lot. | Name of Land. | Preliminary plan 16,1 7. | | | Extent, A. R. P. |
|-------|-----------------|--------------------------|----|----|------------------|
| 50 .. | Amunukumbura .. | .. | .. | .. | 0 0 0·56 |
| 51 .. | Do. .. | .. | .. | .. | 0 0 30·12 |
| | | | | | 0 0 30·68 |

and bounded as follows: on the north by Kitulewatta *alias* Delgahawatta (railway line and reservation) declared to be the property of the Crown under the Waste Lands Ordinances, Wadurawawahalaela, Kosgahakumbura claimed by A. Karamanisa and others (T. P. 239,036); on the east by (T. P. 246,913), Amunukumbura claimed by A. Karamanisa (T. P. 246,914); on the south by Amunukumbura to be declared the property of the Crown under the Waste Lands Ordinances; on the west by Amunukumbura to be declared the property of the Crown under the Waste Lands Ordinances, Amunukumbura declared to be the property of the Crown under the Waste Lands Ordinances, Kitulewatta *alias* Delgahawatta (railway line and reservation) declared to be the property of the Crown under the Waste Lands Ordinances.

December 14, 1924.

L. L. HUNTER,
Special Officer.

Kurunega's S. O. No. 3,591.

Order under Section 4, Sub-section (1), of "The Waste Lands Ordinances of 1897, 1899, 1900, and 1903."

In the matter of the land commonly called or known as Wewaegodayayahena, situate in the village of Atawarala, in the Pahalawisideke korale of the Wannu hatpattu of the Kurunegala District, in the North-Western Province, and of "The Waste Lands Ordinances of 1897, 1899, 1900, and 1903."

WHEREAS in pursuance of section 1 of the said Ordinances it was duly declared and notified on the 21st day of October, 1921, that if no claim to the land commonly called or known as Wewaegodayayahena, situate in the village of Atawarala, in the Pahalawisideke korale of the Wannu hatpattu of the Kurunegala District, in the North-Western Province, containing in extent 1 acre and 3 perches, and shown as lot 48B in block survey preliminary plan 1,844, was made to Maxwell MacLagan Wedderburn, Esq., Special Officer appointed under section 28 of the said Ordinances, within the period of three months from the date specified in the said notice, such land would be declared the property of the Crown, and dealt with on account of the Crown (*vide* Notice No. 7,976):

And whereas Wavanna Omeru Lebbe, on behalf of Wavanna Omeru Lebbe Mohammodu Ali (minor), made claim thereto, and Maxwell MacLagan Wedderburn, Esq., and Walter Terence Stace, Esq., Special Officers appointed under section 28 of the said Ordinances, made due inquiry into such claim; and whereas the said Wavanna Omeru Lebbe, as the duly appointed representative of the said minor claimant, and Walter Terence Stace, Esq., one of the aforesaid Special Officers, came to an agreement in writing dated the 23rd day of January, 1923, concerning the said land under section 4, sub-section (1), of the said Ordinances, whereby it was agreed that the said minor claimant should be declared the purchaser of the said land, upon payment to the Settlement Officer of a sum of Rupees Twenty only (Rs. 20), as the purchase amount of the said land; and whereas the said amount has been duly paid the said minor claimant is hereby, in pursuance of the agreement aforementioned, declared to be the purchaser of the said land, as more fully described herein below, and in the survey and description thereof authenticated by Arthur Joseph Wickwar, Esq., Surveyor General, bearing date the 11th day of September, 1924, No. 362,648/F. O. T. P.

Description of the Land referred to.

The land commonly called or known as Wewaegodayayahena, situate in the village of Atawarala, in the Pahalawisideke korale of the Wannu hatpattu of the Kurunegala District, in the North-Western Province, containing in extent 1 acre and 3 perches, and shown as lot 48B in block survey preliminary plan 1,844 and bounded as follows: on the north by Wewaegodayayahena to be declared the property of the Crown under the Waste Lands Ordinances (lot 48c); on the east by Wewaegodayayahena sold to Sina Sena Abdul Cader under the Waste Lands Ordinances (lot 48A); on the south by main road and reservation declared to be the property of the Crown under the Waste Lands Ordinances; and on the west by Wewaegodayayahena to be declared the property of the Crown under the Waste Lands Ordinances (lot 48).

Colombo, November 20, 1924.

F. LEACH,
Special Officer.

Kurunegala S. O. No. 3,592.

**Order under Section 4, Sub-section (1), of "The Waste Lands Ordinances of 1897, 1899, 1900, and 1903,"
declaring Land to be Crown Property.**

In the matter of the lands commonly called or known as Galgodahena, Dangahapitiya, &c., situate in the village of Konwewa, in the Pahalawisideke korale of the Wannu hatpattu of the Kurunegala District, in the North-Western Province, and of "The Waste Lands Ordinances of 1897, 1899, 1900, and 1903."

WHEREAS in pursuance of section 1 of the said Ordinances it was duly notified on the 14th day of July, 1922, that if no claim to the lands commonly called or known as Galgodahena, Dangahapitiya, &c., situate in the village of Konwewa, in the Pahalawisideke korale of the Wannu hatpattu of the Kurunegala District, in the North-Western Province, containing in extent 384 acres 2 roods and 30·7 perches, and shown as lots 1, 2, 3, 4, 5, 6, 7, 8, 12, 19, 21, 24, 25, 26, 27, 30, 31, 34, 35, 36, 37, 38, 41, 42, 43, 44, 48, 49, 50, 51, 51A, 53, 54, 56, 57, 58, 60, 62, 64, 65, 66, 67, 75, 76, 77, 78, 79, 80, 81, 82, 83, 84, and 85 in block survey preliminary plan 1,859, was made to Maxwell MacLagan Wedderburn, Esq., Special Officer appointed under section 28 of the said Ordinances, within the period of three months from the date specified in such notice, such lands would be declared the property of the Crown, and dealt with on account of the Crown (*vide* Notice No. 8,137):

And whereas (1) Konwewa Wasala Mudiyansele Kalu Banda, (2) Konwewa Wasala Mudiyansele Kapuruhamy, (3) Konwewa Wasala Mudiyansele Ukkuhamige Dingiri Banda, (4) Konwewa Wasala Mudiyansele Ukku Banda, (5) Konwewa Wasala Mudiyansele Girangi Etana, (6) Konwewa Wasala Mudiyansele Kapuru Banda, (7) Konwewa Wasala Mudiyansele Dingiri Banda Arachchilage Mudiyanse, (8) Konwewa Wasala Mudiyansele Ranhamige Dingiri Banda, (9) Konwewa Wasala Mudiyansele Dingiri Amma, (10) Konwewa Wasala Mudiyansele Ausadahamy, (11) Konwewa Wasala Mudiyansele Appuhamy, (12) Konwewa Wasala Mudiyansele Mudiyanse, Vel-Vidane, (13) Konwewa Wasala Mudiyansele Ukkuhamy, (14) Konwewa Wasala Mudiyansele Tikiri Banda, (15) Dissanayake Mudiyansele Appuhamy Dissanayake, (16) Konwewa Wasala Mudiyansele Kalu Bandage Mutu Banda (minor), (17) Konwewa Wasala Mudiyansele Kalu Bandage Mudiyanse, (18) Konwewa Wasala Mudiyansele Ranhamy, (19) Konwewa Wasala Mudiyansele Mudiyansele Dingiri Banda, (20) Konwewa Wasala Mudiyansele Kirihamy, (21) Konwewa Wasala Mudiyansele Menikhamy, (22) Konwewa Wasala Mudiyansele Banda made claim to the above-mentioned lots 1, 2, 3, 4, 5, 6, 7, 8, 12, 19, 21, 24, 25, 26, 27, 30, 31, 34, 35, 36, 37, 38, 41, 42, 43, 44, 48, 49, 50, 51, 51A, 53, 54, 56, 57, 58, 60, 62, 64, 65, 66, 67, 75, 76, 77, 78, 79, 80, 81, 82, 83, 84, and 85; and whereas the said 1st, 2nd, 3rd, 4th, 5th, 6th, 7th, 8th, 9th, 10th, 11th, 12th, 13th, and 14th claimants entered into an agreement in writing dated the 9th day of November, 1922, whereby in consideration of the Settlement Officer setting apart a chena reserve of 180 acres more or less for the use of the villagers of Konwewa, out of lot 51 of the notice and of the block survey preliminary plan 1,859, they withdrew their claims to the above-mentioned lots 1, 2, 3, 4, 5, 6, 7, 8, 12, 19, 21, 24, 25, 26, 27, 30, 31, 34, 35, 36, 37, 38, 41, 42, 43, 44, 48, 49, 50, 51, 51A, 53, 54, 56, 57, 58, 60, 62, 64, 65, 66, 67, 75, 76, 77, 78, 79, 80, 81, 82, 83, 84, and 85 of this order; and whereas the 15th claimant entered into an agreement in writing dated the 24th day of January, 1923, whereby in consideration of the Settlement Officer setting apart a chena reserve of 180 acres more or less for the use of the villagers of Konwewa, out of lot 51 of the notice and of the block survey preliminary plan 1,859, he withdrew his claim to the above-mentioned lots 1, 2, 3, 4, 5, 6, 7, 8, 12, 19, 21, 24, 25, 26, 27, 30, 31, 34, 35, 36, 37, 38, 41, 42, 43, 44, 48, 49, 50, 51, 51A, 53, 54, 56, 57, 58, 60, 62, 64, 65, 66, 67, 75, 76, 77, 78, 79, 80, 81, 82, 83, 84, and 85 of this order; and whereas Konwewa Wasala Mudiyansele Kalu Bandage Mudiyanse, as the duly appointed guardian of the said 16th minor claimant, entered into an agreement in writing dated the 14th day of December, 1923, whereby in consideration of the Settlement Officer setting apart a chena reserve of 180 acres more or less for the use of the villagers of Konwewa, out of lot 51 of the notice and of the block survey preliminary plan 1,859, he withdrew his claim to the above-mentioned lots 1, 2, 3, 4, 5, 6, 7, 8, 12, 19, 21, 24, 25, 26, 27, 30, 31, 34, 35, 36, 37, 38, 41, 42, 43, 44, 48, 49, 50, 51, 51A, 53, 54, 56, 57, 58, 60, 62, 64, 65, 66, 67, 75, 76, 77, 78, 79, 80, 81, 82, 83, 84, and 85 of this order; and whereas the said 17th claimant entered into an agreement in writing dated the 9th day of November, 1922, whereby in consideration of (a) the Settlement Officer setting apart a chena reserve of 180 acres more or less for the use of the villagers of Konwewa, out of lot 51 of the notice and of the block survey preliminary plan 1,859, and (b) his being declared the purchaser of lot 43 of the said notice and of the block survey preliminary plan 1,859, upon payment of the sum of Rupees Nine only (Rs. 9), to the Government Agent at Kurunegala, or the Settlement Officer, on or before the 9th day of January, 1923, he withdrew his claim to the above-mentioned lots 1, 2, 3, 4, 5, 6, 7, 8, 12, 19, 21, 24, 25, 26, 27, 30, 31, 34, 35, 36, 37, 38, 41, 42, 44, 48, 49, 50, 51, 51A, 53, 54, 56, 57, 58, 60, 62, 64, 65, 66, 67, 75, 76, 77, 78, 79, 80, 81, 82, 83, 84, and 85 of this order; and whereas it was further agreed by the said 17th claimant that in default of such payment his claim to the said lot 43 of the said notice and the said block survey preliminary plan 1,859, in respect of which the said payment was to be made, should also be considered to have been withdrawn, and the said lot should be declared the property of the crown; and whereas the said 17th claimant has failed to make the said payment by the due date; and whereas his claim to the said lot 43 of this order is considered to have been withdrawn; and whereas the 18th and 19th claimants entered into an agreement in writing dated the 9th day of November, 1922, whereby in consideration of (a) the Settlement Officer setting apart a chena reserve of 180 acres more or less, out of lot 51 of the notice and of the block survey preliminary plan 1,859, and (b) their being declared the purchasers of lot 8 of the said notice and of the block survey preliminary plan 1,850, upon payment of the sum of Rupees Four only (Rs. 4), to the Government Agent at Kurunegala, or the Settlement Officer, on or before the 9th day of December, 1922, they withdrew their claims to the above-mentioned lots 1, 2, 3, 4, 5, 6, 7, 12, 19, 21, 24, 25, 26, 27, 30, 31, 34, 35, 36, 37, 38, 41, 42, 43, 44, 48, 49, 50, 51, 51A, 53, 54, 56, 57, 58, 60, 62, 64, 65, 66, 67, 75, 76, 77, 78, 79, 80, 81, 82, 83, 84, and 85 of this order; and whereas it was further agreed by the said 18th and 19th claimants that in default of such payment their claims to the said lot 8 of the said notice and of the said block survey preliminary plan 1,859, in respect of which the said payment was to be made, should also be considered to have been withdrawn, and the said lot should be declared the property of the Crown; and whereas the said 18th and 19th claimants have failed to make the said payment by the due date; and whereas their claims to the said lot 8 of this order are considered to have been withdrawn; and whereas the said 20th and 21st claimants having been duly called upon by notices in writing under section 4, sub-section (1), of the said Ordinances duly served upon them to produce before Walter Terence Stace, Esq., Special Officer appointed under section 28 of the said Ordinances, the evidence and documents upon which they might rely in proof of their claims, did not appear or produce such evidence and documents; and whereas the said 22nd claimant having been duly called upon by a notice in writing under section 4, sub-section (1), of the said Ordinances duly served upon him to produce before Frank Leach, Esq., Special Officer appointed under section 28 of the said Ordinances, the evidence and documents upon which he might rely in proof of his claim, did not appear or produce such evidence and documents, I, Frank Leach, Special Officer appointed under section 28 of the said Ordinances, under and by virtue of the powers vested in me in that behalf by section 4 of the said Ordinance, do hereby on this 26th day of September, 1924, order and declare under section 4, sub-section (1), of the said Ordinances, that the said lands, as more fully described herein below, are the property of the Crown.

Description of the Lands referred to.

The following lots situate in the village of Konwewa, in the Pahalawisideke korale of the Wannu hatpattu of the Kurunegala District, in the North-Western Province:—

Block survey preliminary plan 1,859.

| Lot. | Name of Land. | Extent, A. R. P. | Lot. | Name of Land. | Extent, A. R. P. |
|------|--|------------------|------|--|------------------|
| 1 | Galgodahena | 2 3 8 | 50 | Main road and reservation (half the area of road) | 2 1 1 |
| 2 | Dangahapitiya | 0 1 22 | 51 | Palugahamulawatta, Palugahamulahenyaya, Waduressawellandehenyaya | 180 1 39 |
| 3 | Iskolawatta (school garden) | 0 0 36 | 51A | Wewaihalahenyaya | 68 2 4 |
| 4 | Do. (do.) | 0 2 20 | 53 | Waduressawellandehenyaya (reservation for tank bund) | 0 1 35 |
| 5 | Main road and reservation (part of road) | 0 1 15 | 54 | Bamunugamawewa (tank and bund) | 3 2 38 |
| 6 | Gansabhawa road and reservation | 0 1 36 | 56 | Mawatayayehena | 8 1 38 |
| 7 | Galgodahena | 2 1 24 | 57 | Do. | 11 0 22 |
| 8 | Galagawakumbura | 0 0 36 | 58 | Mawatayaye-ela (part of) | 0 0 24 |
| 12 | Dunumadalagahamulahena | 1 2 20 | 60 | Dunumadalagahamulahena | 0 2 13.7 |
| 19 | Kongahamulapillewa | 0 1 4 | 62 | Mailagahamulahena | 0 2 1.5 |
| 21 | Timbirigahamulawattahena | 0 1 20 | 64 | Dangahamulawatta | 0 0 21.8 |
| 24 | Meegahamulahena | 1 0 10 | 65 | Galagawakumbura | 0 0 12.3 |
| 25 | Pita-ela | 0 0 8 | 66 | Galgodahena | 4 1 18.3 |
| 26 | Dangahamulahena | 0 2 31 | 67 | Pita-ela | 0 0 2.6 |
| 27 | Bangalawatta | 0 1 39 | 75 | Pahalakumbura | 0 0 3.7 |
| 30 | Pita-ela | 0 0 9 | 76 | Do. | 0 0 25.2 |
| 31 | Welaihalahenyaya | 1 3 12 | 77 | Do. | 0 1 36.5 |
| 34 | Nugagahamulahenyaya | 22 2 8 | 78 | Ihalanettipolagamawewa (tank) | 1 1 27 |
| 35 | Pita-ela | 0 0 18 | 79 | Wewaihalahena, Korakahawewagawahena | 5 3 12.5 |
| 36 | Bogahamulahena (reservation for tank bund) | 0 2 1 | 80 | Nugagahamulahenyaya | 6 3 38.7 |
| 37 | Konwewa (tank and bund) | 12 0 14 | 81 | Mawatayaye-ela | 0 0 5.8 |
| 38 | Gansabhawa road and reservation | 3 0 14 | 82 | Mawatayayehena | 1 2 0.8 |
| 41 | Wekanda (tank bund) | 0 1 10 | 83 | Do. | 3 0 4.6 |
| 42 | Wewaihalahena | 7 0 30 | 84 | Do. and Guruwalayayehena | 10 1 32.1 |
| 43 | Galagawawatta | 0 2 7 | 85 | Mawatayayehena and Galgodayayehena | 6 3 27.6 |
| 44 | Main road | 4 1 13 | | | |
| 48 | Footpath and reservation | 0 0 24 | | | |
| 49 | Kiriyaahamulahena <i>alias</i> Kimbulagalwalapaulahena | 2 0 16 | | | |
| | | | | | 384 2 30.7 |

and bounded as follows: on the north by the village limit of Nettipolagamaihala, the village limit of Lokurugama; on the east by the boundary of the Divigandahaye korale of the Hiriyala hatpattu (the village limits of Hatigamuwa and Radawagama); on the south by part of main road and reservation (the village limit of Kattambuwwa), the village limit of Kattambuwwa; on the west by the village limits of Kattambuwwa, Helambewa, and Nettipolagamaihala.

NOTE.—The following lots lying within the above-mentioned boundaries are excluded from this notice, and their aggregate acreage of 30 acres 2 roods and 30.4 perches is not included in the acreage of 384 acres 2 roods and 30.7 perches given above:—

Block survey preliminary plan 1,859.

| Lot. | Name of Land. | Extent, A. R. P. | Lot. | Name of Land. | Extent, A. R. P. |
|------|--|------------------|------|--------------------------------------|------------------|
| A 10 | Dangahamulawatta (T.P. 355,350) | 0 1 33 | 52 | Dangahakumbura | 1 1 12 |
| A 63 | Do. | 0 1 1.2 | 59 | Dunumadalagahamulahena | 0 0 32.5 |
| B 13 | Ambagahamulawatta | 1 3 10 | E 20 | Palugahamulekamata (threshing-floor) | 0 0 30 |
| B 14 | Kajugahamulawatta | 0 0 20 | E 28 | Kamata (threshing-floor) | 0 0 20 |
| B 15 | Diulgahamulawatta | 0 0 35 | E 29 | Pahalakumbura, Ambagahakumbura | 15 3 23 |
| C 16 | Mailagahamulahena (T.P. 355,351) | 0 1 25 | E 32 | Pahalakumbura | 2 0 34 |
| C 17 | Do. (T.P. 355,352) | 0 1 26 | E 68 | Do. | 0 0 0.5 |
| C 18 | Meegahamulawatta (T.P. 355,353) | 0 1 30 | E 69 | Do. | 0 0 4 |
| C 22 | Timbirigahamulawatta | 0 1 5 | E 70 | Do. | 0 0 7.5 |
| C 23 | Meegahamulawatta | 0 0 28 | E 71 | Do. | 0 0 14.1 |
| C 61 | Mailagahamulawatta | 0 1 30.6 | E 72 | Do. | 0 0 19.3 |
| 39 | Kongahamulakumbura <i>alias</i> Konwewadiyagilma | 1 2 24 | A 73 | Do. | 0 0 28.2 |
| 40 | Ihalawewakumbura | 0 2 37 | E 74 | Do. | 0 0 24.5 |
| D 45 | Dangahamulawatta (T.P. 357,282) | 0 1 39 | 9 | Dangahamulawatta (T.P. 355,350) | 0 1 14 |
| D 46 | Palugahamulawatta (T.P. 357,279) | 1 1 19 | | | |
| D 47 | Kadurugahamulawatta (T.P. 355,354) | 0 2 4 | | | |
| | | | | | 30 2 30.4 |

September 26, 1924.

F. LEACH,
Special Officer.

The consent of His Excellency the Governor has been obtained to the publication of the above order under section 4 (2) of the said Ordinances.

Dated at Colombo, this 22nd day of December, 1924.

B. BELLETH,
for Colonial Secretary.

Anuradhapura S. O. No. 1,208.

Order under Section 4, Sub-section (1), of "The Waste Lands Ordinances of 1897, 1899, 1900, and 1903,"
declaring Land to be Crown Property.

In the matter of the lands commonly called or known as Kombadayagamawewa (tank), Kongahayaya, &c., situate in the village of Nika-attegama, in the Galegodakandu tulana of the Negampaha korale of the Kalagam palata, in the North-Central Province, and of "The Waste Lands Ordinances of 1897, 1899, 1900, and 1903."

WHEREAS in pursuance of section 1 of the said Ordinances it was duly notified on the 3rd day of August, 1923, that if no claim to the lands commonly called or known as Kombadayagamawewa (tank), Kongahayaya, &c., situate in the village of Nika-attegama, in the Galegodakandu tulana of the Negampaha korale of the Kalagam palata, in the North-Central Province, containing in extent 57 acres 2 roods and 9 perches, and shown as lots 10, 11, 25, 25A, 25B, 25C, 25D, 25E, 25F, 27, and 27A in block survey preliminary plan 861, was made to Louis Lucien Hunter, Esq., Special Officer appointed under section 28 of the said Ordinances, within the period of three months from the date specified in such notice, such lands would be declared the property of the Crown, and dealt with on account of the Crown (*vide* Notice No. 8,390):

And whereas (1) Ekanayaka Mudiyansele Banda Arachchi and (2) Punchirala Vel-Vidanage Tikiri Banda made claim thereto; and whereas the said claimants have withdrawn their claims to the said lands; I, Louis Lucien Hunter, the aforesaid Special Officer, under and by virtue of the powers vested in me in that behalf by section 4 of the said Ordinances, do hereby on this 13th day of August, 1924, order and declare under section 4, sub-section (1), of the said Ordinances, that the said lands, as more fully described herein below, are the property of the Crown.

Description of the Lands referred to.

The following lots situate in the village of Nika-attegama, in the Galegodakandu tulana of the Negampaha korale of the Kalagam palata, in the North-Central Province:—

I.—Block survey preliminary plan 861.

| Lot. | Name of Land. | Extent, A. | R. | P. |
|-------|--------------------------|------------|----|---------|
| 10 .. | Kombadayagamawewa (tank) | .. | .. | 0 0 4 |
| 11 .. | Kongahayaya | .. | .. | 21 3 29 |
| | | | | 21 3 33 |

and bounded as follows: on the north by the village limit of Uda-Negama; on the east by Meegaskotuwa and Puranawela claimed by Dissanayaka Banda, Vel-Vidane, and Kongahayaya to be declared the property of the Crown under the Waste Lands Ordinances; on the south by Kongahayaya to be declared the property of the Crown under the Waste Lands Ordinances, Kombadayagamawewa (tank and bund) to be declared the property of the Crown under the Waste Lands Ordinances, Kongahayaya to be declared the property of the Crown under the Waste Lands Ordinances; on the west by Usgalemukalana to be declared the property of the Crown under the Waste Lands Ordinances.

II.—Block survey preliminary plan 861.

| Lot. | Name of Land. | Extent, A. | R. | P. | Lot. | Name of Land. | Extent, A. | R. | P. | |
|--------|---|------------|----|------|--------|--------------------------------------|------------|----|------|------|
| 25 .. | Kongahayaya | .. | 20 | 1 34 | 25F .. | Kongahahena (reservation along path) | .. | 0 | 0 11 | |
| 25A .. | Kongahahena | .. | 3 | 0 17 | 27 .. | Kongahayaya | .. | 7 | 1 15 | |
| 25B .. | Kongahahena (reservation along channel) | .. | 0 | 0 14 | 27A .. | Kongahahena | .. | 1 | 0 0 | |
| 25C .. | Do. (do.) | .. | 0 | 0 4 | | | | | | |
| 25D .. | Do. .. | .. | 3 | 0 0 | | | | | | |
| 25E .. | Do. .. | .. | 0 | 2 1 | | | | | | |
| | | | | | | | | 35 | | 2 16 |

(Exclusive of the ela passing through the land.)

and bounded as follows: on the north by Kongahayaya to be declared the property of the Crown under the Waste Lands Ordinances, Kombadayagamawewa (tank and bund) to be declared the property of the Crown under the Waste Lands Ordinances, Kongahayaya (reservation for bund) to be declared the property of the Crown under the Waste Lands Ordinances, Kongahayaya to be declared the property of the Crown under the Waste Lands Ordinances; on the east by Puranawelyaya (private) (channel), Puranawelyaya (private) Puranawelyaya (private), (channel), T. P. 347,453, Puranawelyaya (private); on the south by a footpath; on the west by Usgalemukalana to be declared the property of the Crown under the Waste Lands Ordinances.

August 13, 1924.

L. L. HUNTER,
Special Officer.

Anuradhapura S. O. No. 1,209.

Order under Section 2 of "The Waste Lands Ordinances of 1897, 1899, 1900, and 1903,"
declaring Land to be Crown Property.

In the matter of the lands commonly called or known as Kagame-oya (part), Bakmeegahakele (reservation for stream) &c., situate in the village of Kelekarambawa, in the Yoda-ela tulana of the Kalagam korale north of the Kalagam palata, in the North-Central Province, and of "The Waste Lands Ordinances of 1897, 1899, 1900, and 1903."

THE notice required by section 1 of "The Waste Lands Ordinances of 1897, 1899, 1900, and 1903," having been duly published in manner prescribed by that section in respect of the above-named lands (*vide* Notice No. 8,580), and no claim having been made to the said lands or to any interest therein within the period of three months from the date specified in said notice, I, Louis Lucien Hunter, Special Officer appointed under section 28 of the said Ordinances, under and by virtue of the powers vested in me in that behalf by section 2 of the said Ordinances, do hereby on this 2nd day of December, 1924, order and declare that the said lands, as more fully described herein below, situate in the village of Kelekarambawa, in the Yoda-ela tulana of Kalagam korale north of the Kalagam palata, in the North-Central Province, and shown as lots 1, 2, 4, 5, 9, 10, 10½, 11, 12, 12½, 13, 14, 15, 16, 17, 18, 19, 20, 21, 22, 23, 24, 25, 26, 27, 28½, 30, 34, 36, 37, 38, 38½, 39, 39½, 41, 41½, 42, 44, 45, 45½, 46, 46½, 47, 48, 50, 51, 52, 53, 53½, 54, 55, 56, 57, 59, 60, 60½, 61, 62, 63, 64, 69, 72, 73, 74, 75, 76, 77, 78, 79, and 80 in block survey preliminary plan 896, and containing in extent 292 acres 2 roods and 16 perches, are the property of the Crown.

Description of the Lands referred to.

The following lots situate in the village of Kelekarambewa, in the Yoda-ela tulana of Kalagam korale north of the Kalagam palata, in the North-Central Province, as described in the annexed diagram:—

Block survey preliminary plan 896.

| Lot. | Name of Land. | Extent, A. R. P. | Lot. | Name of Land. | Extent, A. R. P. |
|--------|---|------------------|--------|--|------------------|
| 1 .. | Kagame-oya (part) | 2 0 39 | 42 .. | Kongahakele (reservation for irrigation channel) | 2 0 15 |
| 2 .. | Bakmeegahakele (reservation for stream) | 1 0 16 | 44 .. | Do. | 0 2 1 |
| 4 .. | Dambagahawela (do.) | 0 1 2 | 45 .. | Kongahahena (reservation for stream) | 1 2 9 |
| 5 .. | Dambagahakele (do.) | 0 1 35 | 45½ .. | Kongahawela (do.) | 0 0 20 |
| 9 .. | Kandiyebima, Pareaccare (reservation for Yoda-ela bund) | 7 2 9 | 46 .. | Stream | 0 0 22 |
| 10 .. | Yoda-ela (irrigation channel) part | 10 2 19 | 46½ .. | Karuwalagahawela (reservation for stream) | 0 0 21 |
| 10½ .. | Yoda-elakandiya (bund) | 7 0 17 | 47 .. | Aswedduma estate | 181 3 18 |
| 11 .. | Pareaccare (reservation for Yoda-ela bund) | 0 0 25 | 48 .. | Ela | 0 0 9 |
| 12 .. | Aluthwella (irrigation channel) | 0 0 30 | 50 .. | Kagam-oya (part) | 3 1 24 |
| 12½ .. | Aluthwella (irrigation channel) | 0 0 16 | 51 .. | Palugahakele (reservation for stream) | 1 2 33 |
| 13 .. | Watuaccare (reservation for irrigation channel) | 0 1 9 | 52 .. | Hammillagahahena (do.) | 0 1 17 |
| 14 .. | Irrigation channel | 0 1 35 | 53 .. | Hammillagahawela (do.) | 0 2 39 |
| 15 .. | Bogahahena (reservation for channel) | 0 0 28 | 53½ .. | Palugahawela (do.) | 0 0 22 |
| 16 .. | Bogahawela (do.) | 2 0 28 | 54 .. | Do. (do.) | 0 2 0 |
| 17 .. | Do. (reservation for bund) | 0 1 13 | 55 .. | Palugahahena (do.) | 0 1 19 |
| 18 .. | Do. (do.) | 0 0 16 | 56 .. | Wan-ela | 1 1 10 |
| 19 .. | Ehetugaha-accare (do.) | 0 0 9 | 57 .. | Ela | 0 0 35 |
| 20 .. | Pita-ela | 0 1 33 | 59 .. | Goda-accare (reservation for stream) | 1 3 2 |
| 21 .. | Bogaha-accare (reservation for bund) | 0 0 20 | 60 .. | Wan-ela (irrigation channel) | 0 2 38 |
| 22 .. | Horow-ela (irrigation channel) | 0 0 28 | 60½ .. | Wella-ela (irrigation channel) | 0 0 14 |
| 23 .. | Bogaha-accare (reservation for bund) | 0 1 13 | 61 .. | Wanelanda (reservation for tank bund) | 0 1 10 |
| 24 .. | Polgaha-accare (do.) | 0 2 28 | 62 .. | Wane-accare (do.) | 0 1 9 |
| 25 .. | Kiwulaccare (do.) | 1 0 4 | 63 .. | Wekandebima, Punchiaccare (do.) | 0 1 20 |
| 26 .. | Palugaha-accare (do.) | 0 2 20 | 64 .. | Horow-ela (irrigation channel) | 0 1 0 |
| 27 .. | Pita-ela | 0 0 36 | 69 .. | Cart track and reservation | 0 1 24 |
| 28½ .. | Pansalawatta (reservation for bund) | 0 1 11 | 72 .. | Cart track | 0 0 19 |
| 30 .. | Karambewawewa (tank and bund) | 40 0 1 | 73 .. | Cart track and reservation | 0 2 4 |
| 34 .. | Pita-ela | 0 3 11 | 74 .. | Minor road | 0 3 13 |
| 36 .. | Karambewamukalana (reservation for stream) | 4 3 11 | 75 .. | Parelanda (reservation for road) | 0 0 18 |
| 37 .. | Kagame-oya (stream) | 3 0 26 | 76 .. | Do. (do.) | 0 0 7 |
| 38 .. | Kongahahena (reservation for stream) | 1 1 19 | 77 .. | Cemetery | 1 0 19 |
| 38½ .. | Kuruweaccare (do.) | 0 0 12 | 78 .. | Parelanda (reservation for road) | 0 1 15 |
| 39 .. | Do. (do.) | 0 0 33 | 79 .. | Do. (do.) | 0 1 1 |
| 39½ .. | Do. (do.) | 0 2 27 | 80 .. | Accareidama | 0 0 38 |
| 41 .. | Wella (irrigation channel) | 0 1 14 | | | |
| 41½ .. | Kuruweekele | 0 2 38 | | | 292 2 16 |

and bounded as follows: on the north by the village limit of Aswedduma, the village limit of Aswedduma (part of Kagame-oya); on the east by the village limit of Hiripitiyagama in Kalagam korale south (part of Yoda-ela), the village limit of Radagama in Kalagam korale south (part of Yoda-ela); on the south by the village limit of Palugaswewa and Kaduruwegama, the village limit of Kaduruwegama (part of Kagame-oya); on the west by the village limits of Kallanchiyagama and Aswedduma.

NOTE.—The following lots lying within the above-mentioned boundaries are excluded from this order, and no part of their aggregate acreage of 398 acres and 38 perches is included in the acreage of 292 acres 2 roods and 16 perches given above:—

Block survey preliminary plan 896.

| Lot. | Name of Land. | Extent, A. R. P. | Lot. | Name of Land. | Extent, A. R. P. |
|--------|--|------------------|----------|--|------------------|
| A 3 .. | Bakmeegahawela (T. P. 358,245) | 0 1 2 | A 7 .. | Pareaccare (T. P. 358,246) | 0 0 25 |
| A 6 .. | Palugaha-accare, Bogaha-accare, Hammillagahawela, Hammillagahahena, Palugahawela, Diulgahakotuwa, Hamrullawela, Hammillahena, Meegahaccare, Bakmeegahakele, Bakmeegahawela, Ehetugaha-accare, Kohombagaha-accare, Kohombagahawatta, Talagahakumbura, Mudubima, Punchiaccare, Bogahawatta, Waneaccare, Puranawatta, Wirandagahawatta, Dehigahawatta, Ambagahawatta, Kogahawatta, Ihalawela, Meegahawatta, Inginigaha-accare, Goda-accare, Accarahatha, Pareaccare, Hammillagahakotuwa, Puranawela, Menerihena, Watuaccare, Bogahawela (T. Ps. 178,081, 171,434, 174,299, 174,301, 171,432, 171,431, 174,302, 174,300, 155,346, 178,004, 174,279, 171,429, 174,646, 171,428, 161,608, 171,446, 173,378, 170,488, 174,283, 170,487, 178,009, 172,181, 161,609, 347,133, 160,651, and parts of 174,641, 230,600, 169,210, 161,510, 149,116, 171,447, 171,430, and 163,594) | 267 1 1 | A 8 .. | Not used | — |
| | | | A 12½ .. | Aluthwella (irrigation channel) (parts of T. Ps. 161,609 and 160,651) | 0 0 27 |
| | | | A 28 .. | Bogaha-accare, Polgaha-accare, Kiulaccare, Palugaha-accare, Pansalawatta, Udubeliaccare, and Accareidama (T. Ps. 178,016, 174,645, 174,643, 171,427, 171,445, 303,164, 330,694, 317,135, 281,425, 325,363, 322,008, 322,007, and parts of 173,133, 174,644, and 174,276) | 57 0 32 |
| | | | A 29 .. | Karambewawewa (parts of T. Ps. 173,133 and 174,644) | 5 2 8 |
| | | | A 30½ .. | Karambewawewa (part of T. P. 174,276) | 1 3 2 |
| | | | A 31 .. | Do. (part of T. P. 174,641) | 2 0 12 |
| | | | A 32 .. | Do. (do.) | 0 2 19 |
| | | | A 33 .. | Do. (part of T. P. 230,600) | 0 1 27 |
| | | | 35 .. | Karambewamukalana (T. P. 330,602) | 1 3 10 |
| | | | A 40 .. | Palugaha-accare, Nugagaha-accare, Kongahakumbura, Kuruweewela, Karuwalagahawela (T. Ps. 318,389, 273,448, 239,894, 239,895, 197,972, and 236,516) | 48 1 24 |
| | | | A 43 .. | Kuruweeccare (T. P. 357,095) | 0 0 17 |
| | | | A 49 .. | Palugaha-accare (T. P. 357,096) | 0 0 26 |

| Lot. | Name of Land. | Extent, A. R. P. | Lot. | Name of Land. | Extent, A. R. P. |
|-------|---|------------------|------|-------------------------------------|------------------|
| A 56½ | Wan-ela (parts of T. Ps. 169,210, 161,610) | 0 1 2 | A 66 | Inginigaha-accare (T. P. 357,098) | 0 0 32 |
| A 57½ | Ela (part of T. P. 163,594) | 0 0 34 | A 67 | Kohombagahawatta (T. P. 357,099) | 0 2 9 |
| A 58 | Palugaha-accare (T. P. 357,097) | 0 1 4 | A 68 | Kottagahawatta (T. P. 357,100) | 0 1 32 |
| A 60½ | Wella-ela (irrigation channel) (part of T. P. 171,430) | 0 0 26 | A 70 | Wirandagahawatta, (T. P. 357,101) | 0 1 0 |
| A 60½ | Wella-ela (irrigation channel) (parts of T. Ps. 149,116, 171,447) | 0 0 11 | A 71 | Wirandagaha-accare, (T. P. 358,773) | 4 1 5 |
| A 65 | Meegahalenda and Wirandagaha-accare (T. P. 358,999) | 5 2 11 | | | 398 0 38 |

December 2, 1924.

L. L. HUNTER,
Special Officer.

Ratnapura S. O. No. 583.

Order under Section 4, Sub-section (1), of "The Waste Lands Ordinances of 1897, 1899, 1900, and 1903."

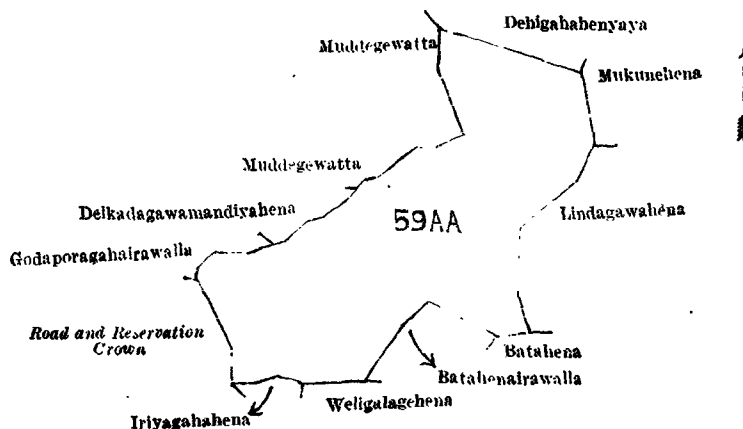
In the matter of the land commonly called or known as Owitahenyaya, situate in the village of Panawenna, in the Uda pattuwa, of the Nawadun korale of the Ratnapura District, in the Province of Sabaragamuwa, and of "The Waste Lands Ordinances of 1897, 1899, 1900, and 1903."

WHEREAS in pursuance of section 1 of the said Ordinances it was duly declared and notified on the 10th day of October, 1913, that if no claim to the land commonly called or known as Owitahenyaya, situate in the village of Panawenna, in the Uda pattuwa of the Nawadun korale of the Ratnapura District, in the Province of Sabaragamuwa, containing in extent 11 acres 3 roods and 8 perches, and shown as lot 59AA in block survey preliminary plan 34 and in the annexed diagram, was made to Walter Ernest Wait, Special Officer appointed under section 28 of the said Ordinances, within the period of three months from the date specified in the said notice, such land would be declared the property of the Crown, and dealt with on account of the Crown (*vide* Notice No. 5,021):

And whereas (1) Mudduwawatta Viyannalage Kiri Baba, (2) Mudduwawatta Viyannalage Asiringa, (3) Mudduwawatta Viyannalage Babanisa (minor), for themselves and on behalf of (4) Mudduwawatta Viyannalage Podisino (minor), (5) Mudduwawatta Viyannalage Ukkupina (minor), (6) Mudduwawatta Viyannalage Dingiri, (7) Mudduwawatta Viyannalage Podina (minor), (8) Mudduwawatta Viyannalage Kira (minor), and (9) Batatawatte Ukkudolage Kiri Kinda made claim thereto; and whereas the said 4th minor claimant died during the pendency of the inquiry, and the said 9th claimant became his heir; and whereas Walter Ernest Wait, the aforesaid Special Officer and Howard Orme Fox, Special Officer appointed under section 28 of the said Ordinances, made due inquiry into such claims; and whereas the said 1st, 6th, 9th claimants and the said 2nd claimant for himself and as the duly appointed representative of the said 3rd, 5th, 7th, and 8th minor claimants and Howard Orme Fox, one of the aforesaid Special Officers came to an agreement in writing dated the 18th day of February, 1918, concerning the said land, under section 4, sub-section (1), of the said Ordinances, whereby it was agreed that the said 1st, 2nd, 3rd, 5th, 6th, 7th, 8th, and 9th claimants should be declared along with Juwan de Silva Patabendige Simon de Silva, the purchasers of subdivisional lot 59AA of noticed lot 59 and of block survey preliminary plan 34, upon payment to the Government Agent at Ratnapura, or to the Settlement Officer, on or before the 18th day of May, 1918, of a sum of Rupees Eighty-eight and Cents Fifty only (Rs. 88.50), as the purchase amount of the said land; and whereas the said amount has been duly paid, the said 1st, 2nd, 3rd, 5th, 6th, 7th, 8th, and 9th claimants and the said Juwan de Silva Patabendige Simon de Silva, are hereby, in pursuance of the agreement aforementioned, declared to be the purchasers of the said land, as more fully described herein below.

Description of the Land referred to.

The land commonly called or known as Owitahenyaya, situate in the village of Panawenna, in the Uda pattuwa of the Nawadun korale of the Ratnapura District, in the Province of Sabaragamuwa; containing in extent 11 acres 3 roods and 8 perches, and shown as lot 59AA in block survey preliminary plan 34 and in the annexed diagram, and bounded as follows: on the north by Dehigahahenyaya sold by the Crown under the Waste Lands Ordinances to Juwan de Silva Patabendige Simon de Silva; on the east by Mukunehena (private), Lindagawahena (private), Batahena (private), Batahenairawalla (private); on the south by Batahenairawalla (private), Weligalagehena sold by the Crown under the Waste Lands Ordinances to Balangodage Yahapathamy, Iriyagahahena (private); on the west by road and reservation to be declared the property of Crown under the Waste Lands Ordinances, Godaporagahairawalla (private), Delkadagawamandiyahena (private), and Muddegewatta claimed by Liyanalage Abanchia and others.

Surveyor-General's Office,
Colombo, April 21, 1923.

Scale of 8 Chains to an Inch.

C. H. VINCE,
for Surveyor-General.

May 10, 1924.

M. M. WEDDERBURN,
Special Officer.

The consent of His Excellency the Governor has been obtained to the publication of the above order under section 4 (2) of the said Ordinances.

Dated at Colombo, this 15th day of January, 1925.

B. BELLETH,
for Colonial Secretary.

Ratnapura S. O. No. 584.

Order under Section 4, Sub-section (1), of "The Waste Lands Ordinances of 1897, 1899, 1900, and 1903."

In the matter of the lands commonly called or known as Tumbegodahenyaya, Udamekumburehena, Niriellayawatta, Lintotamullegodahena, situate in the village of Panawenna, in the Uda pattuwa of the Nawadun korale of the Ratnapura District, in the Province of Sabaragamuwa, and of "The Waste Lands Ordinances of 1897, 1899, 1900, and 1903."

WHEREAS in pursuance of section 1 of the said Ordinances it was duly declared and notified on the 10th day of October, 1913, that if no claim to the lands commonly called or known as Tumbegodahenyaya, Udamekumburehena, Niriellayawatta, Lintotamullegodahena, situate in the village of Panawenna, in the Uda pattuwa of the Nawadun korale of the Ratnapura District, in the Province of Sabaragamuwa, containing in extent 24 acres and 27 perches, and shown as lots 86H2 and 86P in block survey preliminary plan 34 and in the annexed diagrams, was made to Walter Ernest Wait, Special Officer appointed under section 28 of the said Ordinances, within the period of three months from the date specified in the said notice, such lands would be declared the property of the Crown, and dealt with on account of the Crown (*vide* Notice No. 5,021):

And whereas Kuruppu Arachchillage Punchi Menike made claim thereto, and Walter Ernest Wait, the aforesaid Special Officer, and Howard Orme Fox, Special Officer appointed under section 28 of the said Ordinances, made due inquiry into such claim; and whereas the said claimant and Howard Orme Fox, one of the aforesaid Special Officers, came to an agreement in writing dated the 18th day of February, 1918, concerning the said lands, under section 4, sub-section (1), of the said Ordinances, whereby it was agreed that the said claimant should be declared the purchaser of the said lands, upon payment on or before the 18th day of May, 1918, to the Government Agent at Ratnapura, or to the Settlement Officer, of a sum of Rupees One hundred and Thirty-one and Cents Twenty-five only (Rs. 131.25), as the purchase amount of the said lands; and whereas the said amount has been duly paid by the said claimant, he is hereby, in pursuance of the agreement aforementioned, declared to be the purchaser of the said lands, as more fully described herein below.

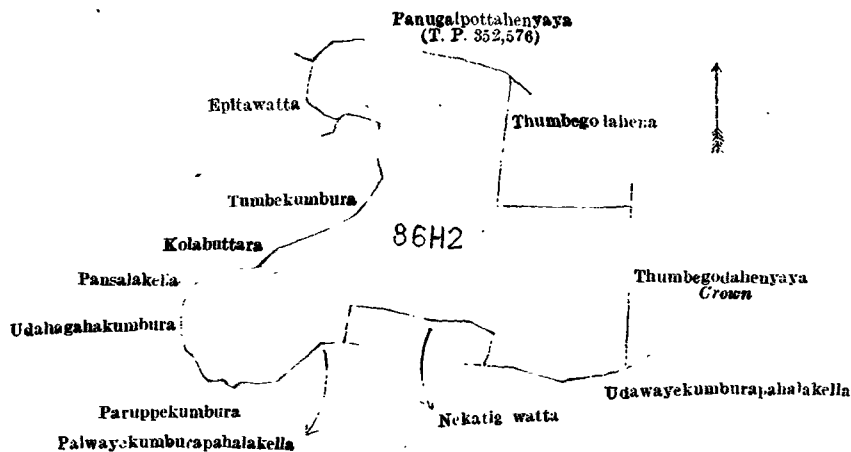
Description of the Lands referred to.

The following lots situate in the village of Panawenna, in the Uda pattuwa of the Nawadun korale of the Ratnapura District, in the Province of Sabaragamuwa, as described in the annexed diagrams:—

I.—Block survey preliminary plan 34.

| Lot. | Name of Land. | Extent, A. R. P. |
|------|---|------------------|
| 86H2 | Tumbegodahenyaya, Udamekumburehena, Niriellayawatta | 14 0 16 |

and bounded as follows: on the north by Panugalpottahenyaya (T. P. 352,576); on the east by Tumbegodahena (private), Tumbegodahenyaya to be declared the property of the Crown under the Waste Lands Ordinances; on the south by the Udawayekumburapahalakella claimed by Kuruppu Arachchillage Punchi Menike and others, Nekatigewatta claimed by Udawela Nekatige Dingiri Ganita, Palwayekumburapahalakella claimed by Atukoralalage Punchi Mahatmaya, Paruppekumbura claimed by Opata Radage Naidehenaya; on the west by Udahagahakumbura claimed by Gankande Muhandiramalage Punchi Mahatmaya, Pansalakella claimed by Panawenna Pansala, Kolabuttara claimed by W. D. M. Appuhamy, Tumbekumbura claimed by Kuruppu Arachchillage Punchi Menike and others, Epitawatta claimed by Kuruppu Arachchillage Punchi Menike.



Surveyor-General's Office,
Colombo, April 21, 1923.

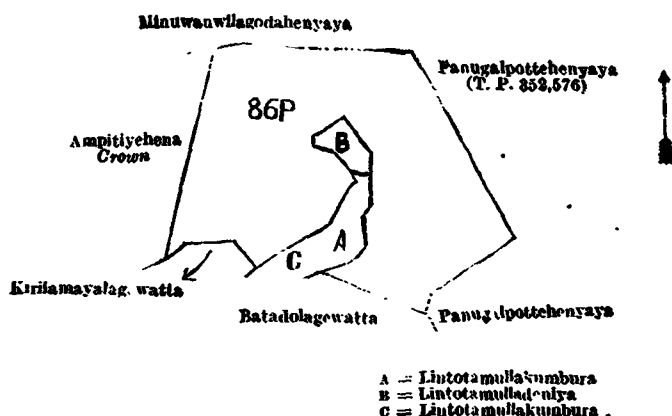
Scale of 8 Chains to an Inch.

C. H. VINCE,
for Surveyor-General.

II.—Block survey preliminary plan 34.

| Lot. | Name of Land. | Extent, A. R. P. |
|------|----------------------|------------------|
| 86P | Lintotamullegodahena | 10 0 11 |

and bounded as follows: on the north by Minuwanwilagodahenyaya sold by the Crown; on the east by Panugalpottahenyaya, T. P. 352,576; on the south by Panugalpottahenyaya sold by the Crown, Batadolagewatta (private), Lintotamullakumbura claimed by Kuruppu Arachchillage Punchi Menike, Lintotamulladeniya claimed by Kuruppu Arachchillage Punchi Menike, Lintotamullakumbura claimed by Kuruppu Arachchillage Punchi Menike and others, Kirilamayalagewatta claimed by Katuwalage Kiri Baba and others; on the west by Ampitiyehena to be declared the property of the Crown under the Waste Lands Ordinances.



Surveyor-General's Office,
Colombo, April 21, 1923.

Scale of 8 Chains to an Inch.

C. H. VINCE,
for Surveyor-General.

May 10, 1924.

M. M. WEDDERBURN,
Special Officer.

The consent of His Excellency the Governor has been obtained to the publication of the above order under section 4 (2) of the said Ordinances.

Dated at Colombo, this 15th day of January, 1925.

B. BELLETH,
for Colonial Secretary.

Ratnapura S. O. No. 585.

Order under Section 4, Sub-section (1), of "The Waste Lands Ordinances of 1897, 1899, 1900, and 1903."

In the matter of the lands commonly called or known as Weligalagehena, situate in the village of Panawenna, in the Uda pattuwa of the Nawadun korale of the Ratnapura District, in the Province of Sabaragamuwa, and of "The Waste Lands Ordinances of 1897, 1899, 1900, and 1903."

WHEREAS in pursuance of section 1 of the said Ordinances it was duly declared and notified on the 10th day of October, 1913, that if no claim to the lands commonly called or known as Weligalagehena, situate in the village of Panawenna, in the Uda pattuwa of the Nawadun korale of the Ratnapura District, in the Province of Sabaragamuwa, containing in extent 3 acres 2 roods and 11 perches, and shown as lots 59AG and 59AR in block survey preliminary plan 34 and in the annexed diagram, was made to Walter Ernest Wait, Special Officer appointed under section 28 of the said Ordinances, within the period of three months from the date specified in the said notice, such lands would be declared the property of the Crown, and dealt with on account of the Crown (*vide* Notice No. 5,021):

And whereas Maddunage Herathamy on behalf of Balangodage Yahapathamy (minor) made claim thereto; and Walter Ernest Wait, the aforesaid Special Officer, and Howard Orme Fox, Special Officer appointed under section 28 of the said Ordinances, made due inquiry into such claim; and whereas Maddunage Banduluhamy as the duly appointed representative of the said minor claimant, and Howard Orme Fox, one of the aforesaid Special Officers, came to an agreement in writing dated the 18th day of February, 1918, concerning the said lands, under section 4, sub-section (1), of the said Ordinances, whereby it was agreed that the said minor claimant should be declared the purchaser of the said lands, upon payment on or before the 18th day of May, 1918, to the Government Agent at Ratnapura, or to the Settlement Officer, of a sum of Rupees Twenty-six and Cents Eight only (Rs. 26.80), as the purchase amount of the said lands; and whereas the said amount has been duly paid, the said Balangodage Yahapathamy (minor) is hereby, in pursuance of the agreement aforementioned, declared to be the purchaser of the said lands, as more fully described herein below.

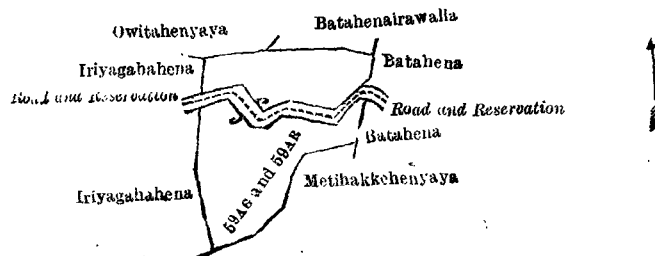
Description of the Lands referred to.

The following lots situate in the village of Panawenna, in the Uda pattuwa of the Nawadun ^{34 a.} korale of the Ratnapura District, in the Province of Sabaragamuwa, as described in the annexed diagram:—

| Block survey preliminary plan 34 | | | | Extent, A. B. P. | | |
|----------------------------------|-------------------|----|----|------------------|---|------|
| Lot. | Name of Land. | | | | | |
| 59AG .. | Weligalagehena .. | .. | .. | .. | 1 | 1 31 |
| 59AR .. | Do. .. | .. | .. | .. | 2 | 0 20 |
| | | | | | 3 | 2 11 |

(Exclusive of the road and reservation passing through the land.)

and bounded as follows: on the north by Owitahenyaya sold by the Crown under the Waste Lands Ordinances to Mudduwawatta Viyanalago Kiri Baba, Batahenairawalla (private); on the east by Batahena (private), road and reservation, Batahana (private), and Metihakkehenyaya (private); on the south by Metihakkehenyaya (private); on the west by Iriyagahena (private), road and reservation, Iriyagahena (private).



Surveyor-General's Office,
Colombo, April 21, 1923.

Scale of 8 Chains to an Inch.

C. H. VINCE,
for Surveyor-General.

May 10, 1924.

M. M. WEDDERBURN,
Special Officer.

The consent of His Excellency the Governor has been obtained to the publication of the above order under section 4 (2) of the said Ordinances.

Dated at Colombo, this 15th day of January, 1925.

B. BELLETH,
for Colonial Secretary.

Ratnapura S. O. No. 586.

Order under Section 4, Sub-section (1), of "The Waste Lands Ordinances of 1897, 1899, 1900, and 1903."

In the matter of the land commonly called or known as Werawehena, Epalagulana, &c., situate in the village of Panawenna, in the Uda pattuwa of the Nawadun korale of the Ratnapura District, in the Province of Sabaragamuwa, and of "The Waste Lands Ordinances of 1897, 1899, 1900, and 1903."

WHEREAS in pursuance of section 1 of the said Ordinances it was duly declared and notified on the 10th day of October, 1913, that if no claim to the land commonly called or known as Werawehena, Epalagulana, &c., situate in the village of Panawenna, in the Uda pattuwa of the Nawadun korale of the Ratnapura District, in the Province of Sabaragamuwa, containing in extent 25 acres 3 roods and 3 perches, and shown as lot 59R in block survey preliminary plan 34 and in the annexed diagram, was made to Walter Ernest Wait, Special Officer appointed under section 28 of the said Ordinances, within the period of three months from the date specified in the said notice, such land would be declared the property of the Crown, and dealt with on account of the Crown (*vide* Notice No. 5,021):

And whereas Juwan de Silva Patabendige Simon de Silva, made claim thereto, and Walter Ernest Wait, the aforesaid Special Officer, and Howard Orme Fox, Special Officer appointed under section 28 of the said Ordinances, made due inquiry into such claim; and whereas the said claimant and Howard Orme Fox, one of the aforesaid Special Officers, came to an agreement in writing dated the 18th day of February, 1918, concerning the said land, under section 4, sub-section (1), of the said Ordinances, whereby it was agreed that the said claimant should be declared the purchaser of the said land, upon payment on or before the 18th day of May, 1918, to the Government Agent at Ratnapura, or to the Settlement Officer, of a sum of Rupees Two hundred and Sixty-seven only (Rs. 267), as the purchase amount of the said land; and whereas the said amount has been duly paid by the said claimant, he is hereby, in pursuance of the agreement aforementioned, declared to be the purchaser of the said land, as more fully described herein below.

Description of the Land referred to.

The land commonly called or known as Werawehena, Epalagulana, Kitultennohena, Tanagulana, Nayamandia, Horagahahena, Detugahahena, Kalahagahahena and Tologahahena, situate in the village of Panawenna, in the Uda pattuwa of the Nawadun korale of the Ratnapura District, in the Province of Sabaragamuwa, containing in extent 25 acres 3 roods and 3 perches, and shown as lot 59R in block survey preliminary plan 34 and in the annexed diagram; and bounded as follows: on the north by Madolwitamukalana (T. P. 353,915); on the east by Madolwitamukalana (T. P. 353,915), Balawimamandiya (private), Mukunehena (private); on the south by Mukunehena (private), Owitahenyaya sold to Mudduwawatta Viyannalage Kir' Baba and others under the Waste Lands Ordinances, Muddegewatta claimed by Liyanalage Abanchia and others; on the west by Kekunagahahena (private), Delwalagewatta claimed by Don Simalage Alensa, Delwalagedeniya claimed by Don Simalage Alensa, Delwalagewatta claimed by Don Simalage Alensa, and Madolwitamukalana (T. P. 353,915).

[For Diagram see page 101.]

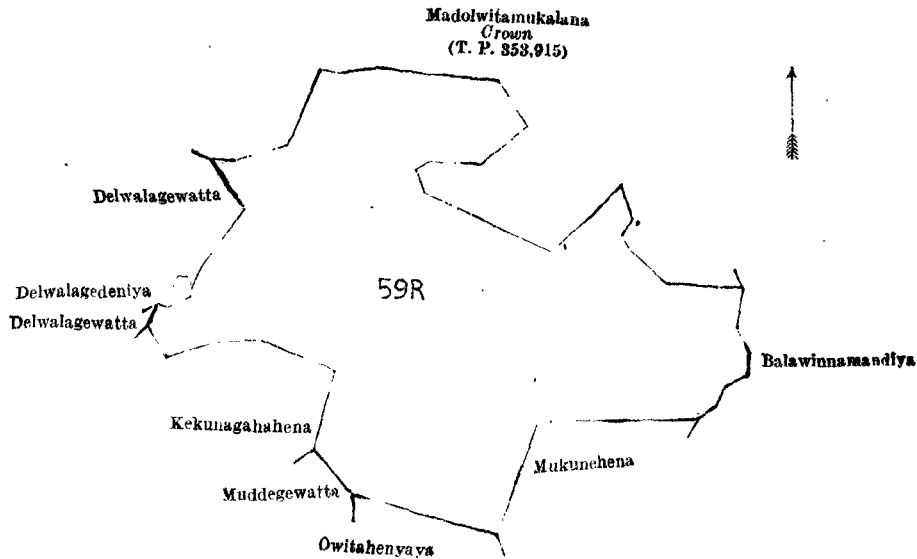
Ratnapura S. O. No. 587.

Order under Section 4, Sub-section (1), of "The Waste Lands Ordinances of 1897, 1899, 1900, and 1903."

In the matter of the land commonly called or known as Hitigedolehena, situate in the village of Panawenna, in the Uda pattuwa of the Nawadun korale of the Ratnapura District, in the Province of Sabaragamuwa, and of "The Waste Lands Ordinances of 1897, 1899, 1900, and 1903."

WHEREAS in pursuance of section 1 of the said Ordinances it was duly declared and notified on the 10th day of October, 1913, that if no claim to the land commonly called or known as Hitigedolehena, situate in the village of Panawenna, in the Uda pattuwa of the Nawadun korale of the Ratnapura District, in the Province of Sabaragamuwa, containing in extent 1 acre 2 roods and 5 perches, and shown as lot 18x7 in block survey preliminary plan 34 and in the annexed diagram, was made to Walter Ernest Wait, Special Officer appointed under section 28 of the said Ordinances, within the period of three months from the date specified in the said notice, such land would be declared the property of the Crown, and dealt with on account of the Crown (*vide* Notice No. 5,021):

And whereas Lekama Arachchillage Punchedi Mahatmaya made claim thereto, and Walter Ernest Wait, the aforesaid Special Officer, and Howard Orme Fox, Special Officer appointed under section 28 of the said Ordinances, made due inquiry into such claim; and whereas the said claimant and Howard Orme Fox, one of the aforesaid Special Officers came to an agreement in writing dated the 23rd day of August, 1916, concerning the said land, under section 4, sub-section (1), of the said Ordinances, whereby it was agreed that the said claimant should be declared the purchaser of the said land, upon payment on or before the 23rd day of November, 1916, to the Government Agent at Ratnapura, of a sum of Rupees Eleven and Cents Twenty-five only (Rs. 11-25), as the purchase amount of the said land; and whereas the said amount has been duly paid by the said claimant, he is hereby, in pursuance of the agreement aforementioned, declared to be the purchaser of the said land, as more fully described herein below.



Surveyor-General's Office,
Colombo, April 21, 1923.

Scale of 8 Chains to an Inch.

C. H. VINCE,
for Surveyor-General.

May 10, 1924.

M. M. WEDDERBURN,
Special Officer.

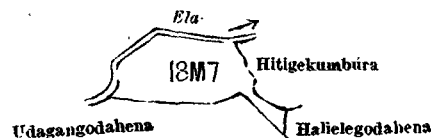
The consent of His Excellency the Governor has been obtained to the publication of the above order under section 4 (2) of the said Ordinances.

Dated at Colombo, this 25th day of January, 1925.

B. BELLETH,
for Colonial Secretary.

Description of the Land referred to.

The land commonly called or known as Hitigedolehena, situate in the village of Panawenna, in the Uda pattuwa of the Nawadun korale of the Ratnapura District, in the Province of Sabaragamuwa, containing in extent 1 acre 2 roods and 5 perches, and shown as lot 18M7 in block survey preliminary plan 34 and in the annexed diagram, and bounded as follows: on the north by an ela; on the east by Hitigekumbura claimed by Induruwa High Priest, Halielogadahena (private); on the south by Udagangadahena (private); on the west by Udagangadahena (private) and an ela.



Surveyor-General's Office,
Colombo, April 21, 1923.

Scale of 8 Chains to an Inch.

C. H. VINCE,
for Surveyor-General.

May 10, 1924.

M. M. WEDDE BURN,
Special Officer.

The consent of His Excellency the Governor has been obtained to the publication of the above order under section 4 (2) of the said Ordinances.

Dated at Colombo, this 15th day of January, 1925.

B. BELLETH,
for Colonial Secretary.

Ratnapura S. O. No. 588.

Order under Section 4, Sub-section (1), of "The Waste Lands Ordinances of 1897, 1899, 1900, and 1903."

In the matter of the land commonly called or known as Gammasama estate, situate in the village of Panawenna, in the Uda pattuwa of the Nawadun korale of the Ratnapura District, in the Province of Sabaragamuwa, and of "The Waste Lands Ordinances of 1897, 1899, 1900, and 1903."

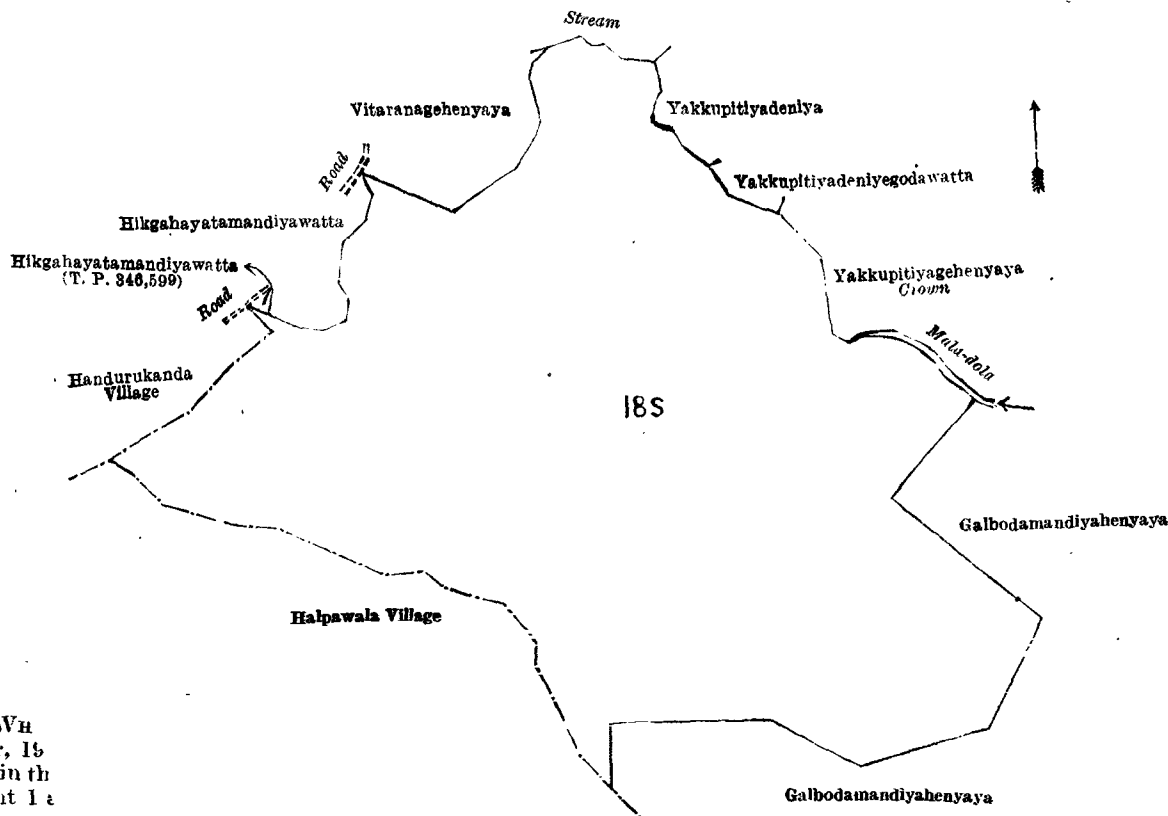
WHEREAS in pursuance of section 1 of the said Ordinances it was duly declared and notified on the 10th day of October, 1913, that if no claim to the land commonly called or known as Gammasama estate, situate in the village of Panawenna, in the Uda pattuwa of the Nawadun korale of the Ratnapura District, in the Province of Sabaragamuwa, containing in extent 59 acres 3 roods and 39 perches, and shown as lot 18s in block survey preliminary plan 34 and in the gamuwa, digaram, was made to Walter Ernest Wait, Special Officer appointed under section 28 of the said Ordinances, to Walter period of three months from the date specified in the said notice, such land would be declared the property of the Crown and dealt with on account of the Crown (*vide* Notice No. 5,021):

And whereas (1) Koja Marikkar Sehu Jamaldeen for himself and on behalf of (2) Koja Marikkar Seraper made claim thereto, and whereas the said Koja Marikkar Seraper Nachchi died during the pendency of the Special Officer, and her heirs (3) Sehu Ismail Lebbe Marikkar Notaries Mohammodo Zeinnudeen, (4) Sehu Ismail Lebbe Marikkar the 16th Ahamad Jamaldeen, (5) Sehu Ismail Lebbe Marikkar Notaries Ashit Umma, (6) Sehu Ismail Lebbe Marikkar was agreed Amararat Umma were substituted as claimants, and Walter Ernest Wait, the aforesaid Special Officer, and by of October, Fox, Special Officer appointed under section 28 of the said Ordinances, made due inquiry into such claims (Rs. 12), the said 1st claimant and Howard Orme Fox, one of the aforesaid Special Officers came to an agreement in claimant, she is the 12th day of August, 1919, concerning the said land, under section 4, sub-section (1), of the said Ordinances more fully it was agreed that the said 1st claimant should be declared along with the said 3rd, 4th, 5th, and 6th claimants Joseph Wickwar, of 58½ acres more or less of lot 18 of the said notice and of the block survey preliminary plan 34, now shown

the same plan, upon payment on or before the 11th day of November, 1919, to the Government Agent at Ratnapura, or to the Settlement Officer, of a sum of Rupees Eight hundred and Seventy-seven and Cents Fifty only (Rs. 877·50), and whereas the date for payment was extended to the 11th day of January, 1920; and whereas the said 4th and 6th claimants and Howard Orme Fox, one of the aforesaid Special Officers, came to an agreement in writing dated the 5th day of November, 1919, concerning the said land, under section 4, sub-section (1), of the said Ordinances, whereby it was agreed that the said 4th and 6th claimants should be declared along with the said 1st, 3rd, and 5th claimants, the purchasers of 58½ acres more or less of the said lot 18 of the notice and of the block survey preliminary plan 34, now shown as lot 18s on the same plan, upon payment on or before the 11th day of November, 1919, to the Government Agent at Ratnapura, or to the Settlement Officer, of a sum of Rupees Eight hundred and Seventy-seven and Cents Fifty only (Rs. 877·50), and whereas the date for payment was extended to the 11th day of January, 1920; and whereas the said 5th claimant and Howard Orme Fox, one of the aforesaid Special Officers, came to an agreement in writing dated the 3rd day of December, 1919, concerning the said land, under section 4, sub-section (1), of the said Ordinances, whereby it was agreed that the said 5th claimant should be declared along with the said 1st, 3rd, 4th, and 6th claimants, the purchasers of 58½ acres more or less of the said lot 18 of the notice, and of the block survey preliminary plan 34, now shown as lot 18s on the same plan, upon payment on or before the 11th day of January, 1920, to the Government Agent at Ratnapura, or to the Settlement Officer, of the said sum of Rupees Eight hundred and Seventy-seven and Cents Fifty only (Rs. 877·50); and whereas the said 3rd claimant and Howard Orme Fox, one of the aforesaid Special Officers came to an agreement in writing dated the 28th day of December, 1919, concerning the said land, under section 4, sub-section (1), of the said Ordinances, whereby it was agreed that the said 3rd claimant should be declared along with the said 1st, 4th, 5th, and 6th claimants, the purchasers of 58½ acres more or less of lot 18 of the notice and of the block survey preliminary plan 34, now shown as lot 18s on the same plan, upon payment on or before the 11th day of January, 1920, to the Government Agent at Ratnapura, or to the Settlement Officer, of a sum of Rupees Eight hundred and Seventy-seven and Cents Fifty only (Rs. 877·50); and whereas the said sum of Rupees Eight hundred and Seventy-seven and Cents Fifty only (Rs. 877·50) was duly paid before the 11th day of January, 1920, the said 1st, 3rd, 4th, 5th, and 6th claimants, are hereby, in pursuance of the four agreements aforementioned, declared to be the purchasers of the said land, as more fully described herein below.

Description of the Land referred to.

The land commonly called or known as Gammasama estate, situate in the village of Panawenna, in the Uda pattuwa of the Nawadun korale of the Ratnapura District, in the Province of Sabaragamuwa, containing in extent 59 acres 3 roods and 39 perches, and shown as lot 18s in block survey preliminary plan 34 and in the annexed diagram, and bounded as follows: on the north by a road, Vitaranagehenyaya (private), a stream, Yakkupitiyadeniya claimed by Yakkupitiyalage Dinesa and others; on the east by Yakkupitiyadeniya claimed by Yakkupitiyalage Dinesa and others, Yakkupitiyadeniyegodawatta claimed by Yakkupitiyalage Dinesa and others, Yakkupitiyagehenyaya to be declared the property of the Crown under the Waste Lands Ordinances, Mala-dola and Galbodamandiyahenyaya (private); on the south by Galbodamandiyahenyaya (private), the village limit of Halpawala; on the west by the village limits of Halpawala and Handurukanda, a road, Hikkahayatamandiyawatta (T. P. 346,599), Hikkahayatamandiyawatta sold by the Crown, and a road.



With
r, 16
in th
nt 1 a
n, was
of thre
alt with
r-General's Office,
And whabo, April 21, 1923.
ecial Ofi
into suc.
reement
aid Ordit
ymnt on
and Cents
duly pai
r of the sa

Scale of 8 Chains to an Inch.

C. H. VINCE,
for Surveyor-General.

M. M. WEDDERBURN,
Special Officer.

May 10, 1924.

Consent of His Excellency the Governor has been obtained to the publication of the above order under the said Ordinances.

B. BELLETH,
for Colonial Secretary.

Colombo, this 15th day of January, 1925.

Ratnapura S. O. No. 589.

Order under Section 4, Sub-section (1), of "The Waste Lands Ordinances of 1897, 1899, 1900, and 1903."

In the matter of the lands commonly called or known as Mulliyagepanguwa *alias* Mahabatahena, Etambagahahena, &c., situate in the village of Kolandagala, in the Meda pattu of the Nawadun korale of the Ratnapura District, in the Province of Sabaragamuwa, and of "The Waste Lands Ordinances of 1897, 1899, 1900, and 1903."

WHEREAS in pursuance of section 1 of the said Ordinances it was duly declared and notified on the 9th day of February, 1923, that if no claim to the lands commonly called or known as Mulliyagepanguwa *alias* Mahabatahena, Etambagahahena, &c., situate in the village of Kolandagala, in the Meda pattu of the Nawadun korale of the Ratnapura District, in the Province of Sabaragamuwa, containing in extent 317 acres and 16 perches, and shown as lots 1, 2, 3, 4, 5, 7, and 8 in block survey preliminary plan 31, was made to Walter Terence Stace, Esq., Special Officer appointed under section 28 of the said Ordinances, within the period of three months from the date specified in the said notice, such lands would be declared the property of the Crown, and dealt with on account of the Crown (*vide* Notice No. 8,284):

And whereas (1) Mohamedalli Shaikh Hebtulabhoy for himself and on behalf of (2) Tyeballi Shaikh Hebtulabhoy, and (3) Abdul Hussein Shaikh Hebtulabhoy made claim thereto, and I, Walter Terence Stace, the aforesaid Special Officer, made due inquiry into such claim; and whereas the said 1st claimant, the said 2nd claimant for himself, and as the duly appointed attorney of the said 3rd claimant and I, came to an agreement in writing dated the 16th day of July, 1923, concerning the said lands, under section 4, sub-section (1), of the said Ordinances, whereby it was agreed that the said 1st, 2nd, and 3rd claimants should be declared the purchasers of the said lands, upon payment on or before the 16th day of October, 1923, to the Settlement Officer, of a sum of Rupees Three thousand only (Rs. 3,000), as the purchase amount of the said lands; and whereas the said amount has been duly paid by the said claimants, the said 1st, 2nd, and 3rd claimants are hereby, in pursuance of the agreement aforementioned, declared to be the purchasers of the said lands, as more fully described herein below, and as described in the survey and description thereof authenticated by Arthur Joseph Wickwar, Esq., Surveyor-General, bearing date the 11th day of November, 1924, No. 364,102/F. O. T. P.

Description of the Lands referred to.

The following lots situate in the village of Kolandagala, in the Meda pattu of the Nawadun korale of the Ratnapura District, in the Province of Sabaragamuwa:—

Block survey preliminary plan 31.

| Lot. | Name of land. | Extent, A. R. P. | Lot. | Name of Land. | Extent, A. R. P. |
|------|--|------------------|------|---|------------------|
| 1 .. | Mulliyagepanguwa <i>alias</i> Mahabatahena | 9 2 12 | 4 .. | Mullekanda estate, Mulliyagepanguwa <i>alias</i> Ingurawalagawahena, Petti-arambehena, Hinguruwelgulanehena | 94 1 30 |
| 2 .. | Mulliyagepanguwa <i>alias</i> Mahabatahena, Etambagahahena, Warakakosgahahena, Talagahahena, Kaluwelatennehena, Ugalagawahena, Ittegalahena, Nagahagawahena, Ratkundadeniyehena, Bekkearambehena, Kajugastennehena, Bulugahahena, and Wattakandegulanehena | 158 1 28 | 5 .. | Mullekanda estate, Mulliyagepanguwa <i>alias</i> Ingurawalagawahena | 9 1 35 |
| 3 .. | Mulliyagepanguwa <i>alias</i> Mahabatahena | 4 2 13 | 7 .. | Mulliyagepanguwa <i>alias</i> Warakakosgahahena, Etambagahahena | 34 2 1 |
| | | | 8 .. | Mulliyagepanguwa <i>alias</i> Warakakosgahahena | 6 0 17 |
| | | | | | 317 0 16 |

and bounded as follows: on the north by the village limit of Batugedera, Hal-dola; on the east by Hal-dola and Kirimeti-dola; on the south by Kirimeti-dola, Digarollehenyaya (lot 22) sold to Watutantirige Simon de Alwis under the Waste Lands Ordinances, the village limit of Pelwadiya, the village limit of Pelwadiya (Mahakirimeti-dola), the village limit of Pelwadiya, the village limit of Pelwadiya (Heen-dola), the village limit of Pelwadiya; on the west by the village limit of Pelwadiya, Warakakosgahahene-dola, the village limit of Batugedera.

December 13, 1924.

W. T. STACE,
Special Officer.

The consent of His Excellency the Governor has been obtained to the publication of the above order under section 4 (2) of the said Ordinances.

Dated at Colombo, this 9th day of February, 1925.

B. BELLETH,
for Colonial Secretary.

Ratnapura S. O. No. 590.

Order under Section 4, Sub-section (1), of "The Waste Lands Ordinances of 1897, 1899, 1900, and 1903."

In the matter of the land commonly called or known as Hunukotuwehena, situate in the village of Kolandagala, in the Meda pattu of the Nawadun korale of the Ratnapura District, in the Province of Sabaragamuwa, and of "The Waste Lands Ordinances of 1897, 1899, 1900, and 1903."

WHEREAS in pursuance of section 1 of the said Ordinances it was duly declared and notified on the 9th day of February, 1923, that if no claim to the land commonly called or known as Hunukotuwehena, situate in the village of Kolandagala, in the Meda pattu of the Nawadun korale of the Ratnapura District, in the Province of Sabaragamuwa, containing in extent 2 roods and 31 perches, and shown as lot 38 in block survey preliminary plan 31, was made to Walter Terence Stace, Esq., Special Officer appointed under section 28 of the said Ordinances, within the period of three months from the date specified in the said notice, such land would be declared the property of the Crown, and dealt with on account of the Crown (*vide* Notice No. 8,284):

And whereas Kiribatgalage Nonna made claim thereto, and I, Walter Terence Stace, the aforesaid Special Officer, made due inquiry into such claim; and whereas the said claimant and I came to an agreement in writing dated the 16th day of July, 1923, concerning the said land, under section 4, sub-section (1), of the said Ordinances, whereby it was agreed that the said claimant should be declared the purchaser of the said land, upon payment on or before the 16th day of October, 1923, to the Government Agent at Ratnapura, or to the Settlement Officer, of a sum of Rupees Twelve only (Rs. 12), as the purchase amount of the said land; and whereas the said amount has been duly paid by the said claimant, she is hereby, in pursuance of the agreement aforementioned, declared to be the purchaser of the said land, as more fully described herein below, and as described in the survey and description thereof authenticated by Arthur Joseph Wickwar, Esq., Surveyor-General, bearing date the 28th August, 1924, No. 362,374/F. O. T. P.

Description of the Land referred to.

The land commonly called or known as Hunukotuwehena, situate in the village of Kolandagala, in the Meda pattu of the Nawadun korale of the Ratnapura District, in the Province of Sabaragamuwa, containing in extent 2 roods and 31 perches, shown as lot 38 in block survey preliminary plan 31, and bounded as follows: on the north by estate road; on the east by Hunukotuwewatta (lot 36) (T. P. 356.899); Hunukotuwewatta (private, lot 39); on the south by the village limit of Pelwadiya; on the west by estate road.

December, 13, 1924.

W. T. STACE,
Special Officer.

The consent of His Excellency the Governor has been obtained to the publication of the above order under section 4 (2) of the said Ordinances.

Dated at Colombo, this 9th day of February, 1925.

B. BELLETH,
for Colonial Secretary.**LAND SALES IN THE WESTERN PROVINCE.**

No. 3,421, W. P. —The Assistant Government Agent, Kalutara, will on Monday, March 30, 1925, at 10 A.M., at his office in the Kalutara Kachcheri, put up to auction, for sale or settlement, or will otherwise dispose of, the under-mentioned portions of Crown land, in accordance with the regulations of Government regarding land sales. Ten allotments of land situated in the Kalutara totamune division of the Kalutara District of the Western Province.

| Lot. | Name of Land. | Name of Applicant. | Description. | Extent. | | |
|---|------------------------------------|--------------------|-----------------|---------|----|-------|
| | | | | A. | R. | P. |
| Preliminary plan 17,638. Village—Palatota. Claimant—Dr. D. B. de Alwis. | | | | | | |
| 1 | Godaporangahena estate | .. | Coconut and jak | .. | 0 | 0 24 |
| Village—Mahahenatiyangala. Claimant—Mr. A. Peiris Fernando. | | | | | | |
| 3 | Kirakotiya | .. | Coconut | .. | 0 | 1 0 |
| Claimants—Mr. Felix de Silva and another. | | | | | | |
| 5 | Dihanimulla estate | .. | Rubber | .. | 0 | 1 30 |
| 6 | Do. | .. | do. | .. | 0 | 1 8 |
| Claimant—Mr. A. P. Fernando. | | | | | | |
| 8 | Usgorake | .. | Paddy field | .. | 0 | 0 24 |
| Claimant—Crown. | | | | | | |
| 10 | Usgorake | .. | Threshing-floor | .. | 0 | 0 17* |
| 18 | Attawilakele alias Weetibudolakele | Mr. Denham-Till | High jungle | .. | 4 | 3 17* |
| Village—Nagoda. Claimant—Crown. | | | | | | |
| 22 | Attawilakele alias Moranelakele | Mr. Denham-Till | High jungle | .. | 50 | 2 34* |
| Village—Mahahenatiyangala. Claimants—W. M. Sheriff and others. | | | | | | |
| 24 | Attawilakumbura | .. | Deniya | .. | 0 | 0 20 |
| Village—Nagoda. Claimants—W. Juwan Silva and others. | | | | | | |
| 25 | Attawilawatta | .. | Cinnamon | .. | 0 | 1 7 |

* Not for sale or settlement.

Upset price of these lots will be notified at the time of the sale. Further particulars regarding these lands can be obtained from the Assistant Government Agent, Kalutara, and plans of them from the Surveyor-General.

Colonial Secretary's Office,
Colombo, February 10, 1925.CECIL CLEMENTI,
Colonial Secretary.

No. 3,422, W. P.—The Assistant Government Agent, Kalutara, will on Tuesday, March 31, 1925, at 10 A.M., at the Matugama Resthouse, put up to auction, for sale or settlement, or will otherwise dispose of, the under-mentioned portions of Crown land, in accordance with the regulations of Government regarding land sales. One hundred and twenty-two allotments of land situated in the Pasdun korale west and east divisions of the Kalutara District of the Western Province.

| Lot. | Name of Land. | Name of Applicant. | Description. | Extent. | | |
|---|------------------|--------------------------|-----------------------------|---------|----|-------|
| | | | | A. | R. | P. |
| Preliminary plan 18,494. Village—Kirantidiya. Claimant—Crown. | | | | | | |
| 1 | Netaugahalanda | W. Brampy Sinno Appuhamy | Jungle | .. | 1 | 1 38 |
| 2 | Do. | .. | Reservation for paddy field | .. | 0 | 2 12* |
| 3 | Do. | D. Themis Sinno Appuhamy | Jungle | .. | 3 | 3 16 |
| 4 | Do. | .. | Reservation for paddy field | .. | 0 | 0 39* |
| 5 | Do. | .. | Reservation for road | .. | 0 | 1 0* |
| 6 | Do. | .. | do. | .. | 0 | 0 17* |
| 7 | Do. | .. | do. | .. | 0 | 0 17* |
| 8 | Do. | .. | Scrub jungle | .. | 1 | 2 16 |
| 9 | Nethaugaledeniya | .. | Reservation along road | .. | 0 | 0 32* |
| 10 | Nethaugala | .. | Scrub jungle | .. | 0 | 0 13 |
| 11 | Do. | .. | Reservation for road | .. | 0 | 0 11* |
| 12 | Do. | D. Carolis Sinno | Scrub jungle | .. | 1 | 3 2 |
| 13 | Do. | .. | Reservation for road | .. | 0 | 0 30* |
| 14 | Do. | .. | do. | .. | 0 | 0 15* |
| 14 | Do. | .. | Footpath and reservation | .. | 0 | 0 16* |

Preliminary plan 18,492. Village—Kirantidiya. Claimant—Crown.

| Lot. | Name of Land. | Name of Applicant. | Description. | Extent. | | |
|------|---------------------------|-------------------------------|-----------------------------|---------|----|-----|
| | | | | A. | B. | P. |
| 1 | Horekele | A. P. de Silva | Jungle | 9 | 1 | 5 |
| 2 | Do. | — | Reservation for paddy field | 1 | 2 | 0* |
| 3 | Do | — | do. | 1 | 1 | 25* |
| 4 | Horekotunnekele | K. Semaneri Sinno and another | Jungle | 3 | 3 | 3 |
| 5 | Do. | — | Reservation for paddy field | 0 | 1 | 1* |
| 6 | Horekele | K. Themis Sinno and another | Jungle | 3 | 0 | 37 |
| 7 | Do. | — | Reservation for paddy field | 0 | 1 | 7* |
| 8 | Do. | — | do. | 0 | 2 | 28* |
| 9 | Kendagahawattepitakattiya | K. Don Themis Sinno Appuhamy | Jungle | 4 | 0 | 10 |
| 10 | Do. | — | Reserved for a path | 0 | 0 | 14* |

Preliminary plan 18,460. Village—Walagedera. Claimant—Crown.

| | | | | | | |
|---|-----------------|-------------------|-------|---|---|---|
| 1 | Polduweweladuwa | D. F. Siriwardene | Chena | 1 | 3 | 9 |
|---|-----------------|-------------------|-------|---|---|---|

Preliminary plan 17,651. Village—Migama. Claimant—Crown.

| | | | | | | |
|---|-------------------------|---|--------|---|---|---|
| 1 | Galgodayawattabodaowita | — | Deniya | 1 | 3 | 0 |
|---|-------------------------|---|--------|---|---|---|

Preliminary plan 17,793. Village—Welkandala. Claimant—Crown.

| | | | | | | |
|----|--|----------------------------------|--------------------|----|---|-----|
| 1 | Lellehenkanda | — | Vegetable | 0 | 3 | 23* |
| 2 | Do. | — | Forest | 90 | 2 | 4* |
| 3 | Lellehenkanda | Claimant—Pantiya Rubber estates. | Rubber | 0 | 0 | 17 |
| 4 | Lellehenkanda <i>alias</i> Malamiris-kanda | Claimant—Crown. | Forest | 9 | 2 | 32* |
| 5 | Lellehenkanda <i>alias</i> Malamiris-kanda | Claimant—L. Caro. | Rubber | 0 | 0 | 10 |
| 6 | Lellehenkanda <i>alias</i> Malamiris-kanda | Claimant—S. R. P. Fernando. | Rubber | 0 | 1 | 22 |
| 7 | Lellehenkanda <i>alias</i> Malamiris-kanda | Claimant—S. A. Balappu. | Rubber and a shed | 0 | 1 | 2 |
| 8 | Lellehenkanda | Claimant—J. H. Leelis Sinno. | Rubber | 0 | 1 | 16 |
| 9 | Lellehenkanda | Claimant—S. A. James Appu. | Rubber and coconut | 0 | 2 | 27 |
| 10 | Lellehenkanda | Claimant—H. V. Pedirick Appu. | Rubber | 0 | 1 | 0 |
| 11 | Lellehenkanda | Claimant—S. R. P. Fernando. | Rubber | 0 | 0 | 15 |
| 12 | Hinatiyawatta | Claimant—Arnolis Fernando. | Coconut | 0 | 1 | 31. |
| 13 | Lellehenkanda | Claimant—K. W. Cornelis Naide. | Coconut | 0 | 0 | 21 |

Preliminary plan 17,394. Village—Dodangoda. Claimant—Crown.

| | | | | | | |
|---|---|---|----------------------|---|---|-----|
| 1 | Andawalagodella | — | Reservation for road | 0 | 1 | 16* |
| 2 | Handiranhenekele | — | do. | 0 | 0 | 17* |
| 3 | Handir nhenekele <i>alias</i> Andawalalanda | S. Kanagaratnam | Jungle | 5 | 0 | 9* |
| 4 | — | Claimant—The Rosehaugh Co., Ltd. | Road | 0 | 2 | 27 |
| 5 | Andawalalanda | Claimants—U. Don Siyadoris and another. | Bare land | 0 | 0 | 21 |
| 6 | Do. | — | Rubber | 0 | 3 | 5 |
| 7 | Godehena estate | Claimant—The Rosehaugh Co., Ltd. | Rubber | 0 | 0 | 6 |
| 8 | Handiranhenekele | Claimant—Crown. | Reservation for road | 0 | 1 | 34* |

Preliminary plan 18,408. Village—Dodangoda. Claimant—Crown.

| | | | | | | |
|---|-----------------------|----------------------------|-----------------------------|---|---|----|
| 1 | Dalkandurawalagodella | W. F. D. Silva | Reservation for paddy field | 1 | 2 | 1* |
| 2 | Himbutuvilakumbura | do. | Deniya | 0 | 0 | 29 |
| 3 | Munamalgalhalanda | Mr. A. H. V. Metzeling | Jungle | 6 | 1 | 9 |
| 4 | Dalkandurawatta | Claimant—Mr. P. P. Corera. | Rubber | 0 | 0 | 25 |

Preliminary plan 18,414. Village—Dodangoda. Claimant—Crown.

| | | | | | | |
|---|---|--------------------------|----------------------|----|---|-----|
| 1 | Kekunaudumullakele and Keenagasmananekele | Mr. T. L. Siriniwasagama | Jungle | 20 | 0 | 11 |
| 2 | Keenagasmananekele | — | Reservation for path | 0 | 1 | 10* |

| Claimant—Mr. H. Samarasingha. | | | | Extent. |
|---|---------------------------------|--------------------|---|----------|
| Lot. | Name of Land. | Name of Applicant. | Description. | A. R. P. |
| 3 | Keenagasmananewatta | — | Rubber | 2 3 32 |
| Preliminary plan 18,437. Village—Tudugala. Claimant—Tudugala estate. | | | | |
| 1 | Tudugala estate | — | Road reservation | 0 0 7·8* |
| 2 | Do. | — | do. | 0 0 4·8* |
| Preliminary plan 18,464. Village—Bondupitiya. Claimant—Crown. | | | | |
| 1 | Paragahaowita | P. E. J. Perera | Jungle | 1 1 12 |
| Preliminary plan 17,180. Village—Yatadolawatta. Claimant—D. Singa. | | | | |
| 1 | Kerawedeniya | — | Paddy field | 0 3 1 |
| Preliminary plan 18,260. Village—Palligoda. Claimant—Crown. | | | | |
| 1 | Beliwetiya | W. Hinhami | To be reserved | 0 2 4* |
| 2 | Gallanamullegodella | — | do. | 0 2 19* |
| Preliminary plan 17,220. Village—Horawala. Claimant—Crown. | | | | |
| 1 | Muttatuwahenepitakattiya | M. Don Karaneri | Low jungle | 1 0 11 |
| Claimant—N. Andiris Fernando. | | | | |
| 2 | Muttatuwahenepitakattiya | — | Rubber | 0 1 15 |
| Preliminary plan 18,435. Village—Horawala. Claimant—W. T. Don Carolis Appu. | | | | |
| 1 | Wellemadalawatta | — | Coconut and tea | 0 0 28 |
| Claimant—Crown. | | | | |
| 2 | Uldiyapothakanda | W. Peter Sinno | High jungle | 2 2 13 |
| Claimant—V. Velenis Appu. | | | | |
| 3 | Tudugalawatta | — | Chena containing 1 coconut and 2 breadfruit trees | 0 1 16 |
| Claimant—Crown. | | | | |
| 4 | Tudugalawatta | — | Chena | 0 1 11 |
| 5 | Uldiyapothakanda | — | High jungle | 2 0 25 |
| 6 | Do. | — | Reservation for path | 0 1 6* |
| Claimant—V. Issanappu. | | | | |
| 7 | Berawagalapitakattiya | — | Tea | 0 0 3 |
| Preliminary plan 18,099. Village—Pantiya. Claimant—Crown. | | | | |
| 1 | Bilingahakanda | — | Forest | 14 1 19 |
| Village—Palligoda. Claimant—Don Dias Munasinghe. | | | | |
| 2 | Batalandahena | — | Rubber and tea | 0 1 30 |
| Claimants—K. Hendrick and another. | | | | |
| 3 | Bilingahawatta | — | Coconut and rubber | 0 1 27 |
| Claimant—W. A. Janis. | | | | |
| 4 | Hondaporagahawatta | — | Coconut and rubber | 0 0 18 |
| Claimant—W. A. Simon. | | | | |
| 5 | Honadaporagahawatta Pitakattiya | — | Coconut and rubber | 0 0 31 |
| Claimant—W. A. Carolis. | | | | |
| 6 | Hondaporagahawatta Pitakattiya | — | Coconut and rubber | 0 1 0 |
| Village—Bopitiya. Claimant—K. Hendrick. | | | | |
| 7 | Bilingahaowita | — | Rubber | 0 0 13 |
| 8 | Wekadakanda | — | do. | 0 0 11 |
| Claimant—K. Charlis Appu. | | | | |
| 9 | Delgahawatta | — | Coconut and rubber | 0 1 6 |
| Claimants—K. A. Simon and others. | | | | |
| 10 | Ketakerallagahawatta | — | Coconut and rubber | 0 1 32 |
| 11 | Wekadakanda | — | Cleared land | 0 0 32 |
| Claimant—Brumphy Appu. | | | | |
| 12 | Godellewatta | — | Coconut and rubber | 0 1 20 |
| 13 | Do. | — | Coconut | 0 0 15 |
| Claimant—Panis Singho. | | | | |
| 14 | Godellawattapitakattiya | — | Rubber and coconut | 0 1 23 |
| Claimant—Brumphy Appu. | | | | |
| 15 | Godellawattapitakattiya | — | Coconut | 0 0 18 |
| Claimant—Alison Appu. | | | | |
| 16 | Kukulawatta | — | Rubber and coconut | 0 2 8 |
| 17 | Do. | — | Coconut | 0 1 26 |
| Claimant—Punchi Sinno. | | | | |
| 18 | Dawatagahawatta | — | Coconut and rubber | 0 0 35 |
| Claimant—Bempi Nona. | | | | |
| 19 | Dawatagahawatta | — | Coconut | 0 0 22 |

| Lot. | Name of Land. | Name of Applicant. | Description. | Extent. | |
|--|---|-----------------------|---------------------------|---------|-------|
| | | | | A. | R. P. |
| Claimant—Mapi Nona. | | | | | |
| 20 | Wekadawattapitakattiya .. | — .. | Coconut and rubber .. | 0 | 0 7 |
| Claimant—Crown. | | | | | |
| 21 | Wekadakanda .. | — .. | Nadun plantation .. | 26 | 2 19* |
| Claimant—Menchi Nona. | | | | | |
| 22 | Boralawattepitakattiya .. | — .. | Coconut .. | 0 | 1 35 |
| Claimant—John Simmo. | | | | | |
| 23 | Boralawattepitakattiya .. | — .. | Coconut and rubber .. | 0 | 1 4 |
| 24 | Do. .. | — .. | Coconut .. | 0 | 1 10 |
| 25 | Do. .. | — .. | do. .. | 0 | 0 33 |
| 26 | Do. .. | — .. | Rubber and coconut .. | 0 | 0 25 |
| Village—Pantiya. Claimant—W. K. Don Bastian. | | | | | |
| 27 | Kamattegodella .. | — .. | Coconut .. | 0 | 0 23 |
| Claimants—Heirs of Liyanage Andris. | | | | | |
| 28 | Wekadawatta .. | — .. | Coconut .. | 0 | 0 32 |
| 29 | Do. .. | — .. | Coconut and rubber .. | 0 | 1 33 |
| Claimants—J. Moraes and another. | | | | | |
| 30 | Okandewatta .. | — .. | Coconut and rubber .. | 0 | 3 0 |
| Village—Palligoda. Claimant—Crown. | | | | | |
| 31 | Bilingahakanda .. | — .. | Cleared jungle .. | 0 | 0 8 |
| Preliminary plan 17,223. Village—Pantiya. Claimant—W. Punchappu. | | | | | |
| 1 | Wekadekanda <i>alias</i> Belingahakanda <i>alias</i> Wekadawattepitakattiya | — .. | Rubber and coconut .. | 0 | 0 32 |
| Preliminary plan 18,493. Village—Henegama. Claimant—Crown. | | | | | |
| 1 | Gankandeowita and Edandaowita | — .. | Owita and low jungle .. | 1 | 3 26 |
| Claimants—P. Chara and another. | | | | | |
| 2 | Gangabodawatta .. | — .. | Rubber .. | 0 | 1 9 |
| 3 | Do. .. | — .. | do. .. | 0 | 3 5 |
| Claimant—K. Hendrick. | | | | | |
| 4 | Idhamaldeniya .. | — .. | Paddy field .. | 0 | 3 13 |
| 5 | Do. .. | — .. | Deniya .. | 0 | 1 2 |
| Claimant—Crown. | | | | | |
| 6 | Gangabodawattepitakattiya <i>alias</i> Narangahatena | I. Adorisa .. | High jungle .. | 0 | 1 16 |
| 7 | Gonkandeowita and Edandaowita | — .. | Reservation for stream .. | 0 | 1 37* |
| 8 | Narangahaowita .. | — .. | Owita and low jungle .. | 3 | 2 25 |
| Claimant—W. Penissa. | | | | | |
| 9 | Narangahahenekumbura .. | — .. | Paddy field .. | 0 | 0 18 |
| Claimant—Crown. | | | | | |
| 10 | Gonkandeowita and Edandaowita | — .. | Reservation for ela .. | 1 | 3 20* |
| 11 | Do. .. | — .. | do. .. | 0 | 2 33* |
| Preliminary plan 17,304. Village—Badugama. Claimant—Crown. | | | | | |
| 1 | Diyaulpothakanda <i>alias</i> Diyakitulagodakanda | H. M. Soderis .. | Low jungle .. | 2 | 0 33 |
| Preliminary plan 17,328. Village—Badugama. Claimant—Crown. | | | | | |
| 6 | Kimbulgederapitakattiya .. | — .. | Low jungle .. | 0 | 2 3 |
| Preliminary plan 18,481. Village—Badugama. Claimant—L. Pichoris. | | | | | |
| 1 | Delgahawatta .. | — .. | Jak .. | 0 | 0 6 |
| Claimant—V. Ehanis Appu. | | | | | |
| 2 | Kanattewattapitakattiya .. | — .. | Coconut .. | 0 | 0 19 |
| 3 | Do. .. | — .. | Chena .. | 0 | 0 35 |
| Claimant—Crown. | | | | | |
| 4 | Godahenakanda .. | T. W. Siriwardene .. | High jungle .. | 5 | 1 39 |
| Claimant—V. Cornelis Appu. | | | | | |
| 5 | Kanattewattapitakattiya .. | — .. | Coconut and jak .. | 0 | 3 34 |
| Claimant—Crown. | | | | | |
| 6 | Godahenakanda .. | — .. | High jungle .. | 2 | 1 3 |
| Preliminary plan 16,065. Village—Hedigalla. Claimant—Crown. | | | | | |
| 34 | Mahakumburegodella .. | Galaha Tea Company .. | Jungle .. | 0 | 1 1 |
| 38 | Demnettedeniya .. | do. .. | Deniya .. | 0 | 2 8 |

* Not for sale or settlement.

The upset price of these lots will be notified at the time of the sale. Further particulars regarding these lands can be obtained from the Assistant Government Agent, Kalutara, and plans from the Surveyor-General.

LAND SALES IN THE CENTRAL PROVINCE.

No. 2,792, C. P.—The Government Agent, Central Province, will on Friday, March 27, 1925, at 2 P.M., at his office in Kandy Kachcheri, put up to auction, for sale or settlement, or will otherwise dispose of, the under-mentioned portions of Crown land, in accordance with the regulations of Government regarding land sales. Ten allotments of land situated in the Uda palata division of the Kandy District of the Central Province.

Advance extract No. 2 of block survey preliminary plan 11. Village—Tembiligala Udagama in Ganga Ihala korale of Uda palata. Claimant—Crown.

| Lot. | Name of Land. | Name of Applicant. | Description. | Extent. A. R. P. | Upset price per acre, Rs. |
|------|------------------|---|---|---------------------|------------------------------|
| 1 | Galandapatana .. | Medagedera Mudiyansele Pallegedera Appuhami and Yapawatte Tikira, both of Tembiligala Udagama | Patana .. | 2 2 7 | 164 |
| 2 | Kolatuwawehena | Medagedera Mudiyansele Pallegedera Heen Appu and Ratnayaka Kalu Arachchige Sediris Sinho, both of Tembiligala Udagama | Patana contains a few kahata trees, a lunumidella, and 5 sapu trees | 3 3 4 | 180 |

Preliminary plan 6,253. Village—Niyangama in Kandukara Pahala korale of Uda palata. Claimant—Crown.

| | | | | | |
|-----|-------------------|----------------------------|-----------------|--------|-----|
| 872 | Bogetehena .. | R. M. Ranhami, ex Arachchi | Chena jungle .. | 0 2 38 | 600 |
| 873 | Do. .. | do. .. | do. .. | 0 1 28 | 600 |
| 875 | Kirawana Ellehena | do. .. | do. .. | 0 1 22 | 600 |

Preliminary plan 7,691. Village—Mulgama in Kandukara Pahala korale of Uda palata. Claimant—Crown (encroachment by Ramasami Pillai and others).

| | | | | | |
|---|---|---|---|--------|-----|
| 1 | Erin estate <i>alias</i> Miriskotuwwatta | — | Contains tea about 15 years old with a small strip of jungle along the oya to the south | 7 1 17 | 600 |
| Claimant—Crown (encroachment by Pannangollegedera Pinna). | | | | | |
| 2 | Miriskotuwwatta | — | Contains tea about 15 years old | 0 0 17 | 500 |
| 3 | Miriskotuwa <i>alias</i> Dambagahamulle-aswedduma | — | Paddy field with some tea to the east | 0 1 23 | 600 |
| Claimant—Crown (encroachment by Kandagedera Rankira the owner of adjoining land on the east). | | | | | |
| 4 | Miriskotuwwatta | — | Contains tea about 15 years old with some jak and kitul trees | 0 0 16 | 500 |
| Claimant—Crown (encroachment by Gangodagedera Binduwa, Vidane Dewaya). | | | | | |
| 5 | Dambagahamulle-aswedduma | — | Paddy field .. | 0 0 17 | 600 |

Further particulars regarding these lands can be obtained from the Government Agent, Central Province, and their plans from the Surveyor-General.

Colonial Secretary's Office,
Colombo, February 11, 1925.

CECIL CLEMENTI,
Colonial Secretary.

LAND SALES IN THE SOUTHERN PROVINCE.

No. 4,244, S. P.—The Government Agent, Southern Province, will on Thursday, April 9, 1925, at 1 P.M., at his office in Galle Kachcheri, put up to auction, for sale or settlement, or will otherwise dispose of, the under-mentioned portions of Crown land, in accordance with the regulations of Government regarding land sales. Seven allotments of land situated in the Gangaboda pattu division of the Galle District of the Southern Province.

Preliminary plan 12,613. Village—Ihala Keembiya. Claimant—D. A. Senanayaka of Ihala Keembiya.

| Lot. | Name of Land. | Name of Applicant. | Description. | Extent. A. R. P. | Upset price per acre, Rs. |
|-----------------|------------------|------------------------------------|-----------------|---------------------|------------------------------|
| 1 | Mipagodakanda .. | D. A. Senanayaka of Ihala Keembiya | Contains tea .. | 0 0 15 | 67.50 |
| Claimant—Crown. | | | | | |
| 2 | Mipagodakanda | D. A. Senanayaka of Ihala Keembiya | Chena .. | 1 2 33 | 69 |
| 3 | Do. | do. | Low jungle .. | 4 2 20 | 67.50 |

Preliminary plan 12,633. Village—Mabatuwana. Claimant—Crown.

| | | | | | |
|---|---------------|--|---------------|--------|----|
| 1 | Araliyadeniya | Gamekankanange Babunhami of Mabatuwana | Low jungle .. | 1 0 23 | 60 |
| 2 | Do. | do. | do. .. | 0 0 18 | —* |

Preliminary plan 12,472. Village—Ampegama. Claimant—K. B. L. Diashami of Ampegama.

| | | | | | |
|---|-------------------------|---|-----------|---------------|--------|
| 4 | Gulanekanda-addarawatta | — | Garden .. | 0 1 16 | 175† |
| | | | | Plantation .. | — 5.50 |

| Lot. | Name of Land. | Name of Applicant. | Description. | Extent. | | Upset price per acre, Rs. |
|---|-------------------------|--------------------|--------------|---------|-------|---------------------------|
| | | | | A. | R. P. | |
| Claimants—(1) K. A. G. Hinnoris, (2) B. Thoronis. | | | | | | |
| 6 | Dewarawewatta | — | Garden | 0 | 0 7 | 175† |
| | | | Plantation | — | — | 1.25 |
| Claimants—(1) K. A. G. Peeris, (2) B. Thoronis. | | | | | | |
| 7 | Gulanekanda-addarawatta | — | Garden | 0 | 1 3 | 175† |
| | | | Plantation | — | — | 2.75 |

* Reservation (not for sale).

† Value of land per acre with mining rights.

Further information regarding these lands can be obtained from the Government Agent, Southern Province, and their plans from the Surveyor-General.

Colonial Secretary's Office,
Colombo, February 9, 1925.

CECIL CLEMENTI,
Colonial Secretary.

No. 4,245, S. P.—The Government Agent, Southern Province, will on Thursday, April 2, 1925, at 1 P.M., at his office in Galle Kacheheri, put up to auction, for sale or settlement, or will otherwise dispose of, the under-mentioned portions of Crown land, in accordance with the regulations of Government regarding land sales. Sixteen allotments of land situated in the Gangaboda pattu division of the Galle District of the Southern Province.

| Lot. | Name of Land. | Name of Applicant. | Description. | Extent. | | Upset price per acre, Rs. |
|--|---|--|----------------------------|---------|-------|---------------------------|
| | | | | A. | R. P. | |
| Preliminary plan 12,593. Village—Ihala Keembiya. Claimant—Crown. | | | | | | |
| 1 | Pannamagagodahena <i>alias</i> Pannamagakumburegoda | D. S. Gunasekera of Fort, Galle | High jungle | 2 | 1 2 | 85 |
| 2 | Pannamagagodahena <i>alias</i> Doloshawulehena | do. | do. | 1 | 3 34 | 85 |
| 3 | Do. | do. | do. | 2 | 0 15 | 85 |
| 4 | Do. | D. C. Abeygunawardena of Fort, Galle | do. | 2 | 0 10 | 85 |
| Preliminary plan 12,612. Village—Agaliya. Claimant—Crown. | | | | | | |
| 1 | Agaliyakanda <i>alias</i> godakanda | Ute- Mr. H. V. R. D. Silva of Agnes Villa, Galle | Jungle | 25 | 1 6 | 110 |
| 2 | Do. | do. | do. | 1 | 0 3 | —* |
| Preliminary plan 12,620. Village—Yatalamatta. Claimant—Crown. | | | | | | |
| 1 | Rukmalgodakanda | Abraham Dias Patinayaka of Chena .. Yatalamatta | .. | 1 | 0 25 | 60 |
| Claimant—A. D. Patinayaka. | | | | | | |
| 2 | Rukmalgodadeniyedumulla | Abraham Dias Patinayaka of Yatalamatta | Native garden Plantation | 0 | 0 22 | 60 |
| Claimant—Dr. J. S. R. Goonewardena, the Aviary Park road, Colombo. | | | | | | |
| 3 | Dikpitakanda estate | Abraham Dias Patinayaka | Contains rubber Plantation | 0 | 1 31 | 60 |
| 4 | Do. | do. | Contains rubber Plantation | 0 | 2 34 | 60 |
| Claimant—Crown. | | | | | | |
| 5 | Ihalaokandegoda <i>alias</i> Ihattawekanda | F. W. Tiserasinghe of Minuwangoda | Chena .. | 1 | 3 20 | 60 |
| 6 | Do. | do. | do. | 0 | 0 29 | —* |
| 7 | Do. | do. | do. | 2 | 0 38 | 60 |
| Preliminary plan 12,634. Village—Mabotuwana. Claimant—Crown. | | | | | | |
| 1 | Ulhenkanda <i>alias</i> godakanda | Guhala- Dombagoda Liyanage Carolis of Mabotuwana | Low jungle | 0 | 0 17 | —* |
| 2 | Do. | do. | do. | 1 | 0 23 | 60 |
| Preliminary plan 12,639. Village—Unanwitiya. Claimant—Crown. | | | | | | |
| 1 | Haldolakanda | I. D. A. de Silva Goonewardena of Unanwitiya | High jungle | 1 | 3 36 | 57.50 |
| Preliminary plan 12,641. Village—Unanwitiya. Claimant—Crown. | | | | | | |
| 1 | Ankutuwaladuwa <i>alias</i> Lebunwaturaweduwa | Brampy Dias Jayawardena of Unanwitiya | High jungle | 0 | 1 1 | —* |
| 2 | Do. | do. | do. | 1 | 0 4 | 62.50 |
| 3 | Do. | do. | do. | 0 | 0 34 | —* |
| Preliminary plan 12,642. Village—Unanwitiya. Claimant—Crown. | | | | | | |
| 1 | Barawamullegoda <i>alias</i> Horagahaudumullegoda | I. D. A. de Silva Goonewardena of Unanwitiya | High jungle | 0 | 0 19 | —* |
| 2 | Do. | do. | do. | 0 | 3 31 | 62.50 |
| Preliminary plan 12,653. Village—Agaliya. Claimant—Crown. | | | | | | |
| 1 | Mottakanda | Akuretiyegamage Abraham of Agaliya | Jungle | 1 | 0 2 | 65 |

* Reservation (not for sale).

Further information regarding these lands can be obtained from the Government Agent, Southern Province, and their plans from the Surveyor-General.

Colonial Secretary's Office,
Colombo, February 10, 1925.

CECIL CLEMENTI,
Colonial Secretary

No. 4,246, S. P.—The Government Agent, Southern Province, will on Thursday, April 9, 1925, at 1 P.M., at his office in Galle Kachcheri, put up to auction, for sale or settlement, or will otherwise dispose of, the under-mentioned portions of Crown land, in accordance with the regulations of Government regarding land sales. Three allotments of land situated in the Four Gravets division of the Galle District of the Southern Province.

| Lot. | Name of Land. | Name of Applicant. | Description. | Preliminary plan 12,545. Village—Ihalagoda. Claimant—Crown. | |
|--|-----------------------|--|-------------------------------|---|---------------|
| | | | | Extent. | Upset price |
| | | | | A. R. P. | per acre, Rs. |
| 1 | Kekunagaspillegoda .. | Abraham Abeysekera Jayawardena of Goda-kanda | Scrub jungle .. | 2 0 25 | 110 |
| 2 | Do. .. | James Abeysekera Jayawardena of Goda-kanda | do. .. | 2 0 2 | 110 |
| Claimant—Jayasiri Gunasekera Selestina of Ihalagoda. | | | | | |
| 3 | Kekunagaspillagoda .. | James Abeysekera Jayawardena of Goda-kanda | Contains rubber Plantation .. | 0 2 10 | 110 25-68 |

Further information regarding these lands can be obtained from the Government Agent, Southern Province, and their plans from the Surveyor-General.

Colonial Secretary's Office,
Colombo, February 10, 1925.

CECIL CLEMENTI,
Colonial Secretary.

LAND SALES IN THE NORTHERN PROVINCE.

It is notified for general information that the under-mentioned land sale fixed for February 4, 1925, is postponed for May 6, 1925 :—

| No. of Land Sale Notice. | Division. |
|--------------------------|---------------------------|
| No. 1,010, N. P. .. | Metkumulai and Panankamam |

The Kachcheri,
February 3, 1925.

C. L. WICKREMESINGHE,
Assistant Government Agent.

LAND SALES IN THE PROVINCE OF UVA.

No. 1,523, P. of U.—The Government Agent, Province of Uva, will on Monday, March 30, 1925, at 1 P.M., at his office in the Badulla Kachcheri, put up to auction, for sale or settlement, or will otherwise dispose of, the under-mentioned portions of Crown land, in accordance with the regulations of Government regarding land sales. Twenty-five allotments of land situated in the Wellassa, Wiyaluwa, Udukinda, and Buttala divisions of the Badulla District of the Province of Uva.

| Lot. | Name of Land. | Name of Applicant. | Description. | Preliminary plan 2,407. Village—Nainnewela in Wegampattu korale of Wellassa division. Claimant—Crown. | |
|--|-----------------------------------|---|---------------------------------------|---|---------------|
| | | | | Extent. | Upset price |
| | | | | A. R. P. | per acre, Rs. |
| 1 | Medalanda .. | — | Chena, reservation for minor road | 0 0 23 | —* |
| 2 | Nainnewelamolandeniyemedalanda .. | W. A. Kiri Banda | Chena, contains a hut .. | 2 0 6 | 30 |
| Preliminary plan 2,415. Village—Kuruwambe in Wegampattu korale of Wellassa division. Claimant—Crown. | | | | | |
| 1 | Waduawahena .. | Mr. J. A. Rambukpota | Chena .. | 2 2 39 | 40 |
| 2 | Do. .. | — | Chena, reservation for main road .. | 0 0 15 | —* |
| Preliminary plan 2,418. Village—Karagahawela in Wegampattu korale of Wellassa division. Claimant—Crown. | | | | | |
| 1 | Ukkirawa .. | D. Sudu Banda and Muttusamy Kanakapulle | Native garden .. | 1 0 14 | 40 |
| 2 | Do. .. | — | Ditto, reservation for ela .. | 0 0 21 | —* |
| 3 | Do. .. | D. Sudu Banda and Muttusamy Kanakapulle | Native garden .. | 0 1 35 | 45 |
| 4 | Do. .. | — | Chena, reservation for road .. | 0 0 20 | —* |
| Preliminary plan 2,420. Village—Ketakelagama in Soranatota korale of Wiyaluwa division. Claimants—Crown and K. Rambandiya. | | | | | |
| 1 | Hewanelpota .. | R. Menika | Land suitable for paddy cultivation | 1 0 3 | 45 |
| Preliminary plan 2,419. Village—Madowitaidamegama in Udupalata korale of Udukinda division. Claimant—Crown. | | | | | |
| 1 | Hapugaha-arawa .. | A. Ukku Banda | Paddy field .. | 2 3 2 | 110 |
| Final village plan 5. Village—Kanupelella in Rilpola korale of Yatikinda division. Claimant—Crown. | | | | | |
| 10F | Kottambahinnepatana .. | — | Patana, reservation for trig. station | 1 1 30 | —* |

| Final village plan 63. Village—Mirahawatta in Dambawinipalata korale of Udukinda division. | | | | | Claimant—Crown. | |
|--|-----------------------------------|---|--|---------|---------------------------------------|--|
| Lot. | Name of Land. | Name of Applicant. | Description. | Extent. | Upset price A. R. P. per acre, Rs. | |
| 34E | Morahelapatana, Welihelapatana | Mr. A. C. W. Samarakoon, Proctor, Badulla | Patana .. | 1 3 29 | 60 | |
| 34F | Do. | .. | Ditto, reservation for Gansabhawa road | 0 2 10 | —* | |
| 34G | Gansabhawa road | .. | Gansabhawa road, reservation for same | 0 1 14 | —* | |
| 34H | Meeketiypatana, Welihelapatana | Mr. A. C. W. Samarakoon, Proctor, Badulla | Patana .. | 0 2 29 | 60 | |
| 34I | Meeketiypatana | .. | Ditto, reservation for ela | 0 0 36 | —* | |
| 34J | Ditto, Welihelapatana | Mr. A. C. W. Samarakoon, Proctor, Badulla | Patana .. | 8 3 9 | 60 | |
| 34K | Welihelapatana and Meeketiypatana | .. | Ditto, reservation for kandura | 2 2 33 | —* | |
| Final village plan 234. Village—Moratuwa in Kandukara korale of Buttala division. | | | | | Claimant—Crown. | |
| 3z | Kapugodahena | P. Kiriwanthe | Chena .. | 0 3 9 | 32.50 | |
| Final village plan 2B. Village—Gotuwela in Kumbalwela of Yatikinda division. | | | | | Claimant—Crown. | |
| 4 | Bulatwelkottuwehena | Mr. Robert Forrest | Chena .. | 0 2 5 | 51 | |
| 5 | Kurundugahamade Galbissepata | alias do. | Patana .. | 1 3 17 | 41 | |
| 12 | Do. | do. | do. .. | 16 1 36 | 36 | |
| 15 | Galbissepata | .. | Forest, reservation for kandura | 0 2 18 | —* | |
| 16 | Kurundugahamade Galbissepata | alias Mr. Robert Forrest | Patana .. | 0 1 15 | 41 | |
| Preliminary plan 2,272. Village—Perawella in Yatipalata korale of Udukinda division. | | | | | Claimant—Crown. | |
| 1 | Alawatta | S. M. Badderala | Chena .. | 2 2 34 | 56 | |

* To be reserved (not for sale).

Further particulars regarding the sale of the above lands can be had from the Government Agent, Province of Uva, and their plans from the Surveyor-General.

Colonial Secretary's Office,
Colombo, February 11, 1925.

CECIL CLEMENTI,
Colonial Secretary.

LAND SALES BY THE SETTLEMENT OFFICER.

PROVINCE OF SABARAGAMUWA.

No. 7,146, S. O.—On Thursday, April 2, 1925, at 9 A.M., the Land Settlement Officer will put up for sale or settlement, at Nedurana Camp, the under-mentioned portions of Crown land, on the terms authorized by Government. Twenty-three allotments of land situated in the Meda pattu of Kuruwiti korale division of the Ratnapura District of the Province of Sabaragamuwa.

| Block survey preliminary plan 53.—Nedurana. | | | | | Extent. | |
|---|-------------------------|--|--------------------|----------|---------|--|
| Lot. | Name of Land. | Name of Claimant. | Description. | A. R. P. | | |
| 6 | Ganelandewatta | Habaraduwa Vitaranalage Jamis Appuhami, disputed by (1) Jayamana Mohottalage Aranolis Appuhami, (2) Rana-tunga Arachchilage Karathelis, (3) Wickramasingha Mudi-yanselage Dingiri Bandara and others | Rubber and coconut | 2 2 3 | | |
| 8 | Metigattilegodellawatta | Ellis Jayawardene Appuhami, Gan-Arachchi | Owita with coconut | 0 0 7 | | |
| 21 | Pallemullegodella | (1) Wickramasinghe Mudiyansele Dingiri Bandara Punchi Mahatmaya, (2) Ran Menika, (3) Paragahawattebadahelage Kiri Naide | Garden | 0 1 6 | | |
| 22 | Do. | (1) Wickramasinghe Mudiyansele Dingiri Bandara Punchi Mahatmaya, (2) Ran Menika, (3) Paragahawattebadahelage Allis Naide | do. | 0 1 1 | | |
| 25 | Ganelandewatta | Ganepalla Korlage Dingiri Mahatmaya | do. | 0 1 25 | | |
| 32 | Ganelandehenewatta | Wickramasinghe Mudiyansele Seneviratne Bandara | Rubber | 2 0 21 | | |
| 33 | Ganelandewatta | (1) Wickramasinghe Wasala Mudiyansele Seneviratne Bandara, (2) Jayaweera Mudiyansele Dingiri Bandara, (3) Kirihene Wasala Appuhamilai Loku Menika | Garden | 1 2 14 | | |
| 35 | Jambugahawatta | (1) Amuhenkandepatirannehelage Danta Hami, (2) ditto Siriwardene, (3) Wickramasinghe Mudiyansele Dingiri Bandara, (4) Mohoppuge Herat Hami, (5) Wickramasinghe Mudiyansele Ran Menika | do. | 1 1 23 | | |
| 36 | Do. | Wickramasinghe Mudiyansele Ran Menika | Rubber | 0 2 13 | | |
| 37 | Kosgahawalawatta | Ellis Jayawardene Appuhami, Arachchi | Garden | 0 2 31 | | |
| 38 | Ganelandehenewatta | (1) M. M. Sareebu Lebbe of Asgangula, (2) Herat Mudiyansele Dingiri Mahatmaya | Rubber | 10 1 17 | | |

| Lot. | Name of Land. | Name of Claimant. | Description. | Extent. | | |
|------|---|---|----------------|---------|----|----|
| | | | | A. | R. | P. |
| 41 | Udumulleaswedduma .. | (1) Wickramasinghe Mudiyansele Dingiri Bandara, (2) Jayaweera Mudiyansele Dingiri Bandara | Field .. | 2 | 0 | 16 |
| 51 | Kahatagahahenewatta .. | (1) J. S. Peris, (2) Philip de Silva of Colombo, (3) Proctor Harry Ellawela | Rubber .. | 0 | 1 | 0 |
| 52 | Do. .. | Ditto and Kahataduwe Vitanage Louis Sinno | do. .. | 0 | 2 | 35 |
| 54 | Kahatagahawatta .. | (1) Wickramasinghe Mudiyansele Puchi Mahatmaya, (2) ditto Dingiri Bandara, (3) Jayamana Mohottalage Aranolis Appuhami, (4) Wiyalagoda Kankanamalage Peiris Appuhami | Garden .. | 3 | 3 | 6 |
| 64 | Dorakodawelegodella or Elowitzawatta .. | (1) Kirihene Wasala Appuhamilage Loku Menika, (2) Wickramasinghe Mudiyansele Dingiri Bandara | do. .. | 0 | 0 | 2 |
| 65 | Dorakodawelagodella, Elowitzawatta .. | do. .. | do. .. | 0 | 0 | 13 |
| 82 | Uluhela-aswedduma .. | Herat Mudiyansele Madduma Bandara | Paddy field .. | 0 | 2 | 26 |
| 83 | Pillewewatta alias Uluhela-watta .. | (1) Konaranasinghe Mudiyansele Ran Menika, (2) Herat Mudiyansele Madduma Bandara, (3) ditto Dingiri Mahatmaya, (4) ditto Ukku Bandara, (5) Herat Mudiyansele Loku Mahatmaya (planter) | Garden .. | 1 | 2 | 34 |
| 84 | Uluhelawattehena .. | do. .. | Chena .. | 0 | 1 | 13 |
| 87 | Batalakotuwwewatta .. | Konaranasinghe Mudiyansele Ran Menika | Garden .. | 0 | 3 | 6 |
| 95 | Manantantriyamullewatta .. | Herat Mudiyansele Dingiri Mahatmaya | do. .. | 1 | 0 | 17 |
| 107 | Delgahawatta .. | Ditto Madduwa Bandara .. | do. .. | 0 | 3 | 15 |

Upset price at Rs. 16 to Rs. 50 per acre. Further information regarding these lands can be obtained from the Land Settlement Officer, and plans of them from the Surveyor-General.

Colonial Secretary's Office,
Colombo, February 10, 1925.

CECIL CLEMENTI,
Colonial Secretary.

No. 7,147, S. O.—On Friday, April 3, 1925, at 9 A.M., the Land Settlement Officer, will put up for sale or settlement, at Nedurana Camp, the under-mentioned portions of Crown land, on the terms authorized by Government. Twenty-two allotments of land situated in the Meda pattu of Kuruwiti korale division of the Ratnapura District of the Province of Sabaragamuwa.

Block survey preliminary plan 53.—Nedurana.

| Lot. | Name of Land. | Name of Claimant. | Description. | Extent. | | |
|------|-----------------------------|--|-----------------------------------|---------|----|----|
| | | | | A. | R. | P. |
| 111 | Kabarayamaladeniyawatta .. | Henegamaralalage Eliza Hami | Garden .. | 0 | 0 | 4 |
| 114 | Do. .. | Herat Mudiyansele Ukku Bandara | do. .. | 2 | 2 | 14 |
| 123 | Bewilewatta .. | Wickramasinghe Mudiyansele Dingiri Bandara and Ganepalla Korallalage Dingiri Mahatmaya | Rubber .. | 2 | 2 | 27 |
| 126 | Elowitzakumbura .. | (1) Wickramasinghe Mudiyansele Puchi Mahatmaya, (2) Jayamana Mohottalage Arnolis Appuhami | Paddy field .. | 0 | 2 | 17 |
| 132 | Patalewawewatta .. | Ganepalla Korallalage Dingiri Mahatmaya | Garden .. | 0 | 1 | 16 |
| 147 | Peellatibudeniyawatta .. | (1) Sittara Vedaralalage Kusalhami, (2) Bentota Vidanelage Ramal Hami, (3) P. R. Candappa and others | do. .. | 0 | 0 | 17 |
| 155 | Tuttiripitiyeparanawatta .. | (1) Wickramasinghe Wasala Mudiyansele Seneviratne Bandara, (2) Kiriyaabadahalage Wiliya (planter) | do. .. | 1 | 2 | 16 |
| 172 | Hinguralagewatta .. | Kirihene Wasala Appuhamilage Loku Menika | do. .. | 0 | 1 | 9 |
| 176 | Halbandinadeniyewatta .. | Ganepalla Korallalage Madduma Bandara | do. .. | 0 | 3 | 11 |
| 180 | Kottagodawatta .. | N. K. de S. Wickramasinghe, 55, Dam street, Colombo | Rubber .. | 32 | 0 | 20 |
| 181 | Do. .. | do. .. | do. .. | 2 | 1 | 32 |
| 185 | Henegamagewatta .. | Henegamaralalage Eliza Hami | Garden .. | 0 | 3 | 8 |
| 186 | Gopolewatta .. | (1) Herat Mudiyansele Madduma Bandara, (2) Jayasinghe Mudiyansele Puchi Menika | Rubber .. | 1 | 3 | 15 |
| 187 | Do. .. | do. .. | Garden .. | 1 | 3 | 7 |
| 203 | Mahaowitawatta .. | Herat Mudiyansele Dingiri Mahatmaya | do. .. | 1 | 0 | 23 |
| 204 | Do. .. | do. .. | Rubber .. | 0 | 2 | 6 |
| 206 | Mahaowitshenewatta .. | (1) Herat Mudiyansele Dingiri Mahatmaya, (2) ditto Madduma Mahatmaya | Garden .. | 2 | 1 | 10 |
| 212 | Panwilawatta .. | Ditto Madduma Mahatmaya | do. .. | 0 | 0 | 26 |
| 217 | Kottagodawatta .. | (1) Kottagodawahumpurage Thelenisa, (2) Saramanisa, (3) Elandaridewage Easa | do. .. | 0 | 2 | 35 |
| 219 | Baduwatta .. | Madalakandelage Donanchiya | Bare land with few coconut plants | 0 | 2 | 26 |
| 237 | Paluganwatta .. | (1) Wickramasinghe Wasala Mudiyansele Seneviratne Bandara, (2) Pallewadewage Sitiya, (3) Hehatpura-hakuruge Jema | Garden .. | 4 | 3 | 29 |
| 239 | Palugamawatta .. | (1) Wirakoon Mudiyansele Ukku Bandara of 2nd Division, Maradana, (2) Proctor Harry Ellawela | Rubber .. | 24 | 0 | 26 |

Upset price at Rs. 16 to Rs. 50 per acre. Further information regarding these lands can be obtained from the Land Settlement Officer, and plans of them from the Surveyor-General.

Colonial Secretary's Office,
Colombo, February 10, 1925.

CECIL CLEMENTI,
Colonial Secretary.

No. 7,148, S. O.—On Tuesday, April 7, 1925, at 8.30 A.M., the Land Settlement Officer will put up for sale or settlement, at Nedurana Camp, the under-mentioned portions of Crown land, on the terms authorized by Government. Thirty-three allotments of land situated in the Meda pattu of Kuruwiti korale division of the Ratnapura District of the Province of Sabaragamuwa.

| Lot. | Name of Land. | Block survey preliminary plan 50—Kiriporuwa. | | Description. | Extent. | | |
|------|---|--|--|------------------------|---------|----|----|
| | | Name of Claimant. | | | A. | R. | P. |
| 14 | Kelagahawatta <i>alias</i> heneawatta | Atuleherat | Mudiyanselage Punchi Bandara .. | Garden .. | 0 | 1 | 33 |
| 15 | Atulehenawatta | .. | do. .. | do. .. | 0 | 2 | 15 |
| 16 | Do. | .. | Kottagodawahumpurage Wahunpurage Juseya <i>alias</i> Puwakpitikande | do. .. | 2 | 1 | 37 |
| 19 | Galatulewatta <i>alias</i> Alutwalawwewatta | Alut | Herat Mudiyanselage Appuhami .. | do. .. | 1 | 1 | 18 |
| 21 | Do. | .. | do. .. | do. .. | 3 | 2 | 7 |
| 22 | Galpotteaswedduma | .. | Herat Mudiyanselage Appuhami Nilame .. | Field .. | 0 | 2 | 5 |
| 32 | Godedeniyewattawatta | .. | (1) Wirasin Arachchilage Yasohami, (2) ditto Dingiri Mahatmaya, (3) ditto Podi Mahatmaya, (4) ditto Nona | Garden .. | 1 | 3 | 29 |
| 35 | Godedeniyewatta | .. | Weerasinghe Arachchilage Sinnappu .. | do. .. | 1 | 3 | 16 |
| 37 | Gorakagahagodella | .. | (1) Herat Mudiyanselage Jayasinghe Bandara, (2) ditto Dingiri Mahatmaya | do. .. | 0 | 2 | 10 |
| 39 | Paragahawatta | .. | (1) Ditto Punchi Bandara, (2) Lokupitiyage Podi Sinno of Talawitiya | do. .. | 1 | 2 | 31 |
| 40 | Do. | .. | Herat Mudiyanselage Punchi Bandara .. | do. .. | 0 | 1 | 17 |
| 42 | Gallindewatta | .. | Ditto Loku Bandara .. | do. .. | 1 | 2 | 23 |
| 44 | Dolabodawatta | .. | do. .. | do. .. | 0 | 1 | 12 |
| 55 | Godedeniyewatta | .. | Weerasinghe Arachchilage Menikrala .. | do. .. | 0 | 2 | 31 |
| 57 | Kanuketiyegodellawatta | .. | (1) Hingurala Mudiyanselage Wijehami, (2) ditto James Sinno, (3) Bulugahapitiye Brahmanage Sardiel Appu | do. .. | 0 | 1 | 27 |
| 60 | Udahawatta | .. | (1) Bamunusinghe Arachchilage Dingiri Menika, (2) Hingurala Mudiyanselage James Sinno | do. .. | 0 | 2 | 6 |
| 63 | Godellewatta | .. | Wirasin Arachchilage Yaso Hami .. | Jungle with coconut .. | 0 | 2 | 12 |
| 78 | Egodahawatta | .. | (1) Hingurala Mudiyanselage James Appu, (2) T. A. Punchi Mahatmaya of Higgashena | Garden .. | 1 | 0 | 6 |
| 82 | Godellawatta | .. | (1) Ismalage Maddumaya, (2) Mudunpitage Isa (rival claimant) | do. .. | 0 | 3 | 35 |
| 83 | Delgahakumburagodellawatta | .. | Mallika Vidanelage Panchirala .. | do. .. | 0 | 2 | 15 |
| 88 | Peellagawawatta | .. | Brahmanage Dingiri Etana .. | do. .. | 1 | 2 | 5 |
| 91 | Kandewatta | .. | Bamunusinghe Arachchilage Panchi Menika .. | do. .. | 0 | 3 | 11 |
| 102 | Kelagahawatta | .. | Herat Mudiyanselage Loku Gunaratna Bandara .. | do. .. | 1 | 2 | 7 |
| 108 | Kellagahawatta | .. | do. .. | do. .. | 0 | 2 | 31 |
| 120 | Gonamaladeniyewatta | .. | Liyana Kankanamalage Mudalihamy .. | do. .. | 0 | 2 | 12 |
| 121 | Do. | .. | Liyana Kankanamalage Mudalihami .. | do. .. | 0 | 0 | 37 |
| 130 | Rakadeniyawatta | .. | (1) Weerasinha Arachchilage Mudalihami, (2) Pitakande Wahumpurage Babbuwa (planter) | do. .. | 1 | 2 | 7 |
| 135 | Do. | .. | Ismalage Maddumaya .. | do. .. | 1 | 2 | 34 |
| 150 | Haraklaginawalagawaheneawatta | .. | Weerasinghe Arachchilage Mudalihamy .. | do. .. | 0 | 1 | 22 |
| 160 | Welkanewatta | .. | (1) Mr. D. L. de Saram, Proctor, Colombo, (2) Mahawaduge Marthelis Perera Dissanayake | do. .. | 2 | 2 | 22 |
| 170 | Delkanemukalana | .. | Crown .. | Forest .. | 3 | 2 | 6 |
| 174 | Welkanewatta | .. | Mr. D. L. de Saram, Proctor .. | Rubber .. | 34 | 1 | 10 |
| 175 | Gomaragalawatta | .. | (1) Herat Mudiyanselage Gunaratna Bandara, (2) ditto Loku Mahatmaya, (3) ditto Kiri Bandara | Garden .. | 1 | 1 | 34 |

Upset price at Rs. 16 to Rs. 50 per acre. Further information regarding these lands can be obtained from the Land Settlement Officer, and plans of them from the Surveyor-General.

Colonial Secretary's Office,
Colombo, February 10, 1925.

CECIL CLEMENTI,
Colonial Secretary.

No. 7,149, S. O.—On Monday, April 6, 1925, at 9 A.M., the Land Settlement Officer, will put up for sale or settlement, at Nedurana Camp, the under-mentioned portions of Crown land, on the terms authorized by Government. Twenty-one allotments of land situated in the Meda pattu of Kuruwiti korale division of the Ratnapura District of the Province of Sabaragamuwa.

| Lot. | Name of Land. | Block survey preliminary plan 223.—Erepola. | | Description. | Extent. | | |
|------|---------------------------------|---|---|-------------------|---------|----|----|
| | | Name of Claimant. | | | A. | R. | P. |
| 131 | Kadurugahakandewatta | .. | Lokugamaralalage Huratalhamy .. | Coconut garden .. | 0 | 1 | 22 |
| 136 | Diyawellegodellewatta | .. | Wijesinghe Peter Singho .. | do. .. | 0 | 2 | 24 |
| 142 | Kadurugahakandewattapahalakelle | .. | Walpitahebage Kristian .. | do. .. | 0 | 2 | 39 |
| 152 | Kadurugahawattekatte | .. | (1) Lokugamaralalage Huratalhamy, (2) Walpitahebage Kristian | do. .. | 2 | 0 | 19 |
| 155 | Udumulleaswedduma | .. | (1) Jasinge Levissingho, (2) Gamaralalage Appuhamy | Paddy field .. | 1 | 0 | 20 |
| 166 | Hikgahapitiyewatta | .. | (1) Totapitiye Arachchilage Kusalhamy, (2) ditto Huratalhamy | Garden .. | 0 | 2 | 36 |
| 176 | Pansalwatta | .. | Wagawatte Inda Sumana Thero of Sfi Visuddasamaya temple | Coconut garden .. | 2 | 1 | 31 |
| 178 | Kadurugahakandewatta | .. | (1) Liyana Arachchilage Podi Singho, (2) Walpitahebage Kristian | do. .. | 1 | 3 | 2 |

| Lot. | Name of Land. | Name of Claimant. | Description. | Extent. | | |
|------|-----------------------------|--|-------------------|---------|----|----|
| | | | | A. | R. | P. |
| 186 | Bambarawelketiyemedawatta | (1) Totapitiye Arachchillaye Siriwardanahamy, (2) Baralalage Podinonahamy | Coconut garden .. | 0 | 2 | 8 |
| 189 | Do. | (1) Totapitiye Arachchillaye Siriwardanahamy, (2) ditto Heenhamy, (3) ditto Kusalhamy, (4) ditto Huratalhamy, (5) ditto Balamenika, (6) ditto Menik Etana, (7) ditto Dinigri Menika, (8) ditto Arachchiappu, (9) Rajapaksa Arachchillaye Mohottihamy, (10) Lekamalage Mohottihamy, (11) Ellawaladewage Adonis, (12) Weerasinghe Arachchillage Dingiri Menika | do. .. | 1 | 0 | 19 |
| 191 | Nedungahawatta | Lekamalage Mohottihamy | do. .. | 1 | 2 | 24 |
| 192 | Kolamedavahanewatta | Rajapaksa Arachchillage Mohottihamy | do. .. | 0 | 2 | 30 |
| 194 | Suduwelikadawatta | Totapitiye Arachchillaye Menik Etana | do. .. | 1 | 0 | 17 |
| 197 | Balayadolaboda-aswedduma | Digorachchillaye Mohottihamy | Paddy .. | 0 | 0 | 34 |
| 209 | Thunandahenegodollewatta | Totapitiye Arachchillaye Puchi Arachchila | Coconut garden .. | 0 | 3 | 30 |
| 212 | Lindagawa-aswedduma | Totapitiye Arachchillaye Appuhamy | Paddy .. | 0 | 3 | 15 |
| 213 | Kelegahawatta | (1) Ditto Heenhamy, (2) ditto Appuhamy | Coconut garden .. | 4 | 0 | 38 |
| 215 | Thunandahenepahalakella | Ditto Heenhamy | — .. | 0 | 1 | 20 |
| 243 | GoluvaVillepahala-aswedduma | Ditto Kiri Menika | Paddy .. | 1 | 0 | 4 |
| 246 | Muttettuwhenenewatta | (1) Ditto Heenhamy, (2) ditto Puchi Arachchi, (3) Hewaradage Thinna Fernando, (4) Totapitiye Arachchillaye Kiri Menika, (5) Heratmudiyanselage Dingiri Menika, (6) L. Podi Singho | Native garden .. | 0 | 3 | 10 |
| 260 | Botiyadeniyewatta | Totapitiye Arachchillaye Arachchi Appu | Coconut garden .. | 1 | 2 | 13 |

Upset price at Rs. 16 to Rs. 50 per acre. Further information regarding these lands can be obtained from the Land Settlement Officer, and plans of them from the Surveyor-General.

Colonial Secretary's Office,
Colombo, February 11, 1925.

CECIL CLEMENTI,
Colonial Secretary.

No. 7,150, S. O.—On Saturday, April 4, 1925, at 9 A.M., the Land Settlement Officer will put up for sale or settlement, at Nedurana Camp, the under-mentioned portions of Crown land, on the terms authorized by Government. Twenty-two allotments of land situated in the Meda pattu of Kuruwiti korale division of the Ratnapura District of the Province of Sabaragamuwa.

Block survey preliminary plan 223.—Erepol.

| Lot. | Name of Land. | Name of Claimant. | Description. | Extent. | | |
|------|---------------------------------|---|--------------------|---------|----|----|
| | | | | A. | R. | P. |
| 17 | Kanattewattealutkella | (1) Delgamuwe Thinna-arachchilage Punchimahatmaya and (2) Heratmudiyanselage Dingirimahatmaya | Coconut garden | 0 | 1 | 28 |
| 18 | Do. | (1) Delgamuwe Thinna-arachchilage Punchimahatmaya, (2) Heratmudiyanselage Dingirimahatmaya | Coconut and rubber | 0 | 2 | 2 |
| 23 | Nawalagawa-aswedduma | Hettiarachchillage Brampy Appuhamy | Paddy .. | 0 | 2 | 37 |
| 26 | Ambagahakurakkane-udahakella | (1) Puwakpitikande Wahumpurage Singhoria, (2) ditto Elisa, (3) ditto Hasonchi, (4) ditto Pelisa, (5) ditto Leisa, (6) ditto Pavistina, (7) ditto Lusia | Coconut garden | 2 | 0 | 35 |
| 44 | Gulanebebilehenewatta | Vitanage Don Nomis Singho | do. .. | 0 | 2 | 8 |
| 45 | Do. | do. | do. .. | 0 | 1 | 33 |
| 56 | Kalugalayalandewatta | Jayasinghe Arachchilage Juwanis Appu | do. .. | 1 | 1 | 32 |
| 58 | Godellewatta | (1) Sembukuttiarachchige Don Manis Singho, (2) ditto Mohotti Singho | Rubber .. | 11 | 0 | 38 |
| 60 | Kandewinne-kumbure-godellewatta | Henegamaralalage Serahamy | Coconut garden | 1 | 1 | 18 |
| 77 | Katupotevillegodella | (1) Heratmudiyanselage Punchimahatmaya, (2) ditto Dingirimahatmaya | do. .. | 1 | 0 | 14 |
| 83 | Godellewatta | Geekiyanaage Don Sadrin Karunaratne, Vidane Arachchi of Horana palata | Rubber .. | 17 | 3 | 24 |
| 90 | Pathaledeniyeowita | Witanage Don Nomis Singho | Threshing-floor | 0 | 0 | 30 |
| 91 | Pathaledeniyeaswedduma | do. | Paddy .. | 0 | 0 | 32 |
| 93 | Pathaledeniyeagawagodella | (1) Witanage Don Nomis Singho, (2) Gamaralalage Siriwardanahamy, (3) Lokuwitanage Herathamy, (4) Jasinge Leis Sinno, (5) Lekamalage Mudalihamy, (6) Liyana-arachchilage Podi Sinno, (7) Henegamaralalage Peyhamy, (8) ditto Mudalihamy, (9) Memangala-arachchillage Siriwardanahamy | Rubber .. | 2 | 3 | 9 |
| 102 | Thahadagalawatta | Hettiarachchilage Appuhamy | Garden .. | 0 | 1 | 2 |
| 103 | Thahadagala-aswedduma | Lekamalage Mohottihamy | Paddy .. | 0 | 2 | 31 |
| 117 | Batuwitiyakanattewatta | (1) Henegamaralalage Mudalihamy, (2) Eeriyagahapitiye-arachchilage Mudalihamy, (3) ditto Kaluhamy, (4) ditto Charles | Coconut garden | 1 | 1 | 39 |
| 120 | Horagahalangawatta | Gamaralalage Siriwardanahamy | do. .. | 1 | 0 | 19 |
| 123 | Indigahawatta | Lekamalage Mudalihamy | do. .. | 1 | 2 | 32 |
| 128 | Kosgahadeniya | do. | Chena .. | 0 | 2 | 12 |
| 129 | Pathaledeniye-godellewatta | Liyana Arachchilage Podi Singho | Coconut garden | 1 | 1 | 12 |
| 130 | Kadurugahalandeowite-watta | (1) Lekamalage Kiri Menika, (2) Lokugamaralalage Huratalhamy, (3) Jasinge Leyis Singho, (4) Walpita-hewage Kristian | Garden .. | 0 | 2 | 29 |

Upset price at Rs. 16 to Rs. 50 per acre. Further information regarding these lands can be obtained from the Land Settlement Officer, and plans of them from the Surveyor-General.

Colonial Secretary's Office,
Colombo, February 11, 1925.

CECIL CLEMENTI,
Colonial Secretary.

LAND ACQUISITION NOTICES.

HAVING been duly directed by the Governor, with the advice of the Executive Council, acting under the provisions of "The Land Acquisition Ordinance of 1876," section 6, to take order for the acquisition of the following lands, required for a public purpose, namely, for the Hydro-Electric Scheme, to wit:—

| Lot. | Name of Land. | Description. | Name of Claimant. | Extent. | | |
|--|--------------------|-------------------------------|--------------------------------|---------|----|------|
| | | | | A. | R. | P. |
| Preliminary plan 7,761. Village—Hardenhuish. | | | | | | |
| 1 | — | Channel | Sir Thomas E. de Sampayo, K.C. | 0 | 0 | 32·8 |
| 2 | Hardenhuish estate | Deniya | do. | 1 | 1 | 17·5 |
| 3 | Do. | Tea about 40 years old | do. | 2 | 1 | 16·6 |
| 4 | Do. | Deniya | do. | 0 | 2 | 10·3 |
| 5 | Do. | Chena | do. | 0 | 3 | 38·8 |
| 6 | Do. | do. | do. | 0 | 0 | 19·6 |
| 7 | Do. | Tea, factory, lines, &c. | do. | 7 | 3 | 3·2 |
| 8 | Do. | Cart road | do. | 0 | 2 | 30 |
| 9 | Do. | Deniya | do. | 0 | 1 | 14·8 |
| 10 | Do. | Temporary boutiques, &c. | do. | 1 | 1 | 26·8 |
| 11 | Do. | Tea boutiques, &c. | do. | 4 | 0 | 24 |
| 12 | Do. | Chena | do. | 1 | 0 | 9 |
| 13 | Do. | Cart road | do. | 1 | 0 | 34·6 |
| 14 | Do. | Open land | do. | 0 | 0 | 14·1 |
| 15 | Kehelgamu estate | do. | do. | 0 | 0 | 14·1 |
| 16 | Do. | Patana | do. | 7 | 0 | 3 |
| 17 | Norton estate | Chena | Mr. R. B. Prettijohn | 0 | 2 | 32·5 |
| 18 | Do. | Tea | do. | 1 | 2 | 3 |
| 19 | Do. | Rubber (abandoned) | do. | 0 | 3 | 20·1 |
| 20 | Do. | Chena | do. | 0 | 0 | 1·5 |
| 21 | Kehelgamu-oya | Stream | Crown | 2 | 2 | 10·3 |
| 22 | Norton estate | Waste land | Mr. R. B. Prettijohn | 0 | 1 | 39·2 |
| 23 | Do. | Rubber (abandoned) | do. | 1 | 3 | 30·3 |
| 24 | Do. | Tea | do. | 2 | 0 | 0 |
| 25 | Do. | Rubber | do. | 0 | 1 | 19·4 |
| 26 | Do. | Patana | do. | 0 | 0 | 1·2 |
| 27 | Do. | do. | do. | 0 | 0 | 4 |
| 28 | Do. | Grass | do. | 0 | 0 | 2·1 |
| 29 | Do. | Patana | do. | 0 | 1 | 4 |
| 30 | Do. | do. | do. | 0 | 0 | 27·4 |
| 31 | Do. | Rubber (abandoned) | do. | 1 | 2 | 15·5 |
| 32 | Do. | Grass | do. | 0 | 0 | 2·6 |
| 33 | Do. | Tea | do. | 0 | 1 | 10·6 |
| 34 | Do. | Vegetable gardens, lines, &c. | do. | 2 | 1 | 33·4 |
| 35 | Do. | Tea, bungalow, &c. | do. | 6 | 3 | 19·2 |
| 36 | Do. | Chena | do. | 1 | 0 | 23·7 |

I hereby give public notice, as required by section 7, that the Government proposes to take possession of the lands. All persons interested in the aforesaid lands are hereby required to appear personally or by agent before me at the Kandy Kachcheri, on March 7, 1925, at 10 A.M., and to state the nature of their respective interests in the lands, and the amount and particulars of their claims to compensation for such interests.

The Kacheheri,
Kandy, February 13, 1925.

W. L. KINDERSLEY,
Government Agent.

HAVING been duly directed by the Governor, with the advice of the Executive Council, acting under the provisions of "The Land Acquisition Ordinance of 1876," section 6, to take order for the acquisition of the following lands, required for a public purpose, namely, for a new road from 53rd milepost at Ambalangoda, to wit:—

| Lot. | Name of Land. | Description. | Name of Claimant. | Extent. | | |
|---|-----------------|--------------|--|---------|----|------|
| | | | | A. | R. | P. |
| Preliminary plan 12,595. Village—Within the Sanitary Board limits of Ambalangoda. | | | | | | |
| 1 | Tudellewatta | Garden | (1) T. H. William, (2) M. Carolis | 0 | 0 | 3·4 |
| 2 | Do. | do. | (1) T. H. Andoris Appu, (2) M. Cornelis, (3) G. Carlinahamy | 0 | 0 | 15·5 |
| 3 | Mahagedarawatta | do. | (1) A. G. John Perera, (2) A. G. Poralis Perera, (3) A. G. William Perera, (4) A. G. Carlinahamy, (5) J. L. Edwin, (6) G. Romis Silva, (7) G. Simon, (8) G. Babohami | 0 | 0 | 15·9 |
| 4 | Do. | do. | (1) D. H. Nanayakkara, (2) P. V. Endoris Silva, (3) G. M. de Silva, (4) G. Carlinahamy, (5) A. P. Melanthinona, (6) E. Girigoris de Silva, (7) G. G. Ovinis Silva, (8) G. G. Melias Silva, (9) A. P. Endiris de Waas | 0 | 0 | 9·6 |
| 5 | Do. | do. | (1) A. P. Endiris de Waas, (2) A. P. Hendrick de Waas, (3) A. P. Mepinona de Waas, (4) D. H. Nanayakkara, (5) G. Simon de Silva, (6) A. P. Andoris de Waas | 0 | 0 | 7·1 |
| 6 | Do. | do. | (1) L. S. Silva, (2) O. H. de Silva, (3) G. Simon de Silva, (4) P. J. Wijesekera, (5) S. D. Fernando | 0 | 0 | 16·1 |
| 7 | Do. | do. | (1) G. S. de Silva, (2) G. Dionis de Silva, (3) A. P. Endiris de Waas, (4) A. P. Hendrick de Waas, (5) A. P. Mepinona de Waas, (6) A. V. Hendrick Nanayakkara | 0 | 0 | 10·1 |
| 8 | Do. | do. | G. Simon de Silva | 0 | 0 | 1 |

I hereby give public notice, as required by section 7, that the Government proposes to take possession of the lands. All persons interested in the aforesaid lands are hereby required to appear personally or by agent before me at Galle Kachcheri, on March 9, 1925, at 2 P.M. and to state the nature of their respective interests in the lands, and the amount and particulars of their claims to compensation for such interests.

The Kacheheri,
Galle, January 29, 1925.

T. B. RUSSELL,
Government Agent.

HAVING been duly directed by the Governor, with the advice of the Executive Council, acting under the provisions of "The Land Acquisition Ordinance of 1876," section 6, to take order for the acquisition of the following lands, required for a public purpose, namely, for opening a lane, to wit:—

Preliminary plan 12,201. Situation—Within the Sanitary Board limits of Tangalla.

| Lot. | Name of Land. | Description. | Name of Claimant. | Extent. | | |
|------|----------------------|---|---|---------|----|------|
| | | | | A. | R. | P. |
| 15 | Kalapuwwatta | .. Road .. | — | 0 | 0 | 0.72 |
| 16 | Tekkawatta | .. Garden contains no cultivation .. | Don Andris Warnakulasuriya Gunasekera of Ekkassa, Ambalantota | 0 | 0 | 0.09 |
| 17 | — | .. Road .. | — | 0 | 0 | 2.25 |
| 18 | Matayayewatta | .. Garden contains 1 coconut tree 20-30 years old .. | Don Andris Warnakulasuriya Gunasekera of Ekkussa, Ambalantota | 0 | 0 | 3.25 |
| 19 | Do. | .. do. .. | do. | 0 | 0 | 2.22 |
| 20 | Patabendiralagewatta | .. Garden contains no cultivation .. | C. C. Abeydeera of Tangalla | 0 | 0 | 1.80 |
| 21 | Mahawatta | .. do. .. | S. Warnakulasuriya of Tangalla | 0 | 0 | 3.32 |
| 22 | Patabendiralagewatta | .. do. .. | Don Andris Warnakulasuriya Gunasekera of Ekkussa, Ambalantota | 0 | 0 | 2.95 |
| 23 | Godellewatta | .. Garden contains 6 coconut trees 20-35 years old .. | Don Endris Warnakulasuriya and others of Tangalla | 0 | 0 | 6.64 |

I hereby give public notice, as required by section 7, that the Government proposes to take possession of the lands. All persons interested in the aforesaid lands are hereby required to appear personally or by agent before me at Tangalla, on April 23, 1925, at 9 A.M., and to state the nature of their respective interests in the lands, and the amount and particulars of their claims to compensation for such interests.

The Kachcheri,
Hambantota, February 9, 1925.

R. M. M. WORSLEY,
Assistant Government Agent.