

Ceylon Government Gazette

Published by Authority.

No. 7,425 — FRIDAY, OCTOBER 17, 1924.

Part III.—Lands.

Separate paging is given to each Part in order that it may be filed separately.

	PAGE		PAGE		PAGE
Land Settlement Notices :—		Land Sales by the Government Agents :—		Land Sales by the Settlement Officer :—	
Final Orders ..	1181	North-Western Province ..	1197	Northern Province ..	—
Preliminary Notices ..	1192	North-Central Province ..	1199	Eastern Province ..	—
Land Sales by the Government Agents :—		Province of Uva ..	1204	North-Western Province ..	1205
Western Province ..	—	Province of Sabaragamuwa ..	—	North-Central Province ..	—
Central Province ..	1195	Land Sales by the Settlement Officer :—		Province of Uva ..	—
Southern Province ..	1195	Western Province ..	—	Province of Sabaragamuwa ..	—
Northern Province ..	—	Central Province ..	—	Land Acquisition Notices ..	1210
Eastern Province ..	—	Southern Province ..	—	Land Resumption Notices ..	1212

FINAL ORDERS.

Matale S. O. No. 139.

Order under Section 4, Sub-section (1), of "The Waste Lands Ordinances of 1897, 1899, 1900, and 1903."

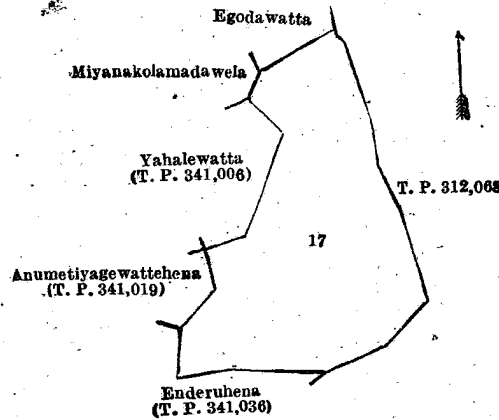
In the matter of the land commonly called or known as Yahalewatta, situate in the village of Moragas-pitiya, in the Udugoda Udasiya pattu of the Matale North division of the Matale District, in the Central Province, and of "The Waste Lands Ordinances of 1897, 1899, 1900, and 1903."

WHEREAS in pursuance of section 1 of the said Ordinances it was duly declared and notified on the 5th day of August, 1921, that if no claim to the land commonly called or known as Yahalewatta, situate in the village of Moragas-pitiya, in the Udugoda Udasiya pattu of the Matale North division of the Matale District, in the Central Province, containing in extent 2 acres and 1 rood and shown as lot 17 in block survey preliminary plan 33 and in the annexed diagram, was made to Mungo Tennent Archibald, Special Officer appointed under section 28 of the said Ordinances, within the period of three months from the date specified in the said notice, such land would be declared the property of the Crown, and dealt with on account of the Crown (*vide* Notice No. 7,928) :

And whereas Miyanakolamada Pahalawalauwe Dingiri Banda made claim thereto, and Maxwell MacLagan Wedderburn, Special Officer appointed under section 28 of the said Ordinances, made due inquiry into such claim ; and whereas the said claimant and Maxwell MacLagan Wedderburn, one of the aforesaid Special Officers, came to an agreement in writing dated the 20th day of October, 1922, concerning the said land, under section 4, sub-section (1), of the said Ordinances, whereby it was agreed that the said claimant should be declared along with Miyanakolamada Pahalawalauwe Medduma Banda and Miyanakolamada Pahalawalauwe Rambanda the purchaser of the said land, in the shares, namely, one-half ($\frac{1}{2}$) to the said Miyanakolamada Pahalawalauwe Dingiri Banda, and one-quarter ($\frac{1}{4}$) each to Miyanakolamada Pahalawalauwe Medduma Banda and Miyanakolamada Pahalawalauwe Ram Banda, upon payment on the 20th day of October, 1922, to the Settlement Officer, of a sum of Rupees Thirty-six only (Rs. 36), as the purchase amount of the said land ; and whereas the said amount has been duly paid, the said claimant and the said Miyanakolamada Pahalawalauwe Medduma Banda and Miyanakolamada Pahalawalauwe Ram Banda, are hereby, in pursuance of the agreement aforementioned, declared to be the purchasers in the above-mentioned shares, of the said land, as more fully described herein below.

Description of the Land referred to.

The land commonly called or known as Yahalewatta, situate in the village of Moragaspiya, in the Udugoda Uda-siya pattu of the Matale North division of the Matale District, in the Central Province, containing in extent 2 acres and 1 rood, and shown as lot 17 in block survey preliminary plan 33 and in the annexed diagram, and bounded as follows: on the north by Egodawatta claimed by Egodagedera Ranmenika; on the east by T. P. 312,068; on the south by T. P. 312,068, Enderuhena (T. P. 341,036); on the west by Enderuhena (T. P. 341,036), Anumetiya-gewattehena (T. P. 341,019), Yahalewatta (T. P. 341,006), Miyanakolamadawela claimed by Pahalawalauwe Ukku Banda and others.



Surveyor-General's Office,
Colombo, February 15, 1921.

Scale of 4 Chains to an Inch.

G. K. THORNHILL,
for Surveyor-General.

February 2, 1924. M. T. ARCHIBALD,
Special Officer.

Kurunegala S. O. No. 3,540.

**Order under Section 2 of "The Waste Lands Ordinances of 1897, 1899, 1900, and 1903,"
declaring Land to be Crown Property.**

In the matter of the lands commonly called or known as Dalupothehenya, Gansabhawa road and reservation, &c., situate in the village of Helogama, in the Katuwanna korale of the Wannu hatpattu of the Kurunegala District, in the North-Western Province, and of "The Waste Lands Ordinances of 1897, 1899, 1900, and 1903."

THE notice required by section 1 of "The Waste Lands Ordinances of 1897, 1899, 1900, and 1903," having been duly published in manner prescribed by that section in respect of the above-named lands (*vide* Notice No. 8,561), and no claim having been made to the said lands or to any interest therein within the period of three months from the date specified in the said notice, I, Frank Leach, Special Officer appointed under section 28 of the said Ordinances, under and by virtue of the powers vested in me in that behalf by section 2 of the said Ordinances, do hereby on this 11th day of September, 1924, order and declare that the said lands, as more fully described herein below, situate in the village of Helogama, in the Katuwanna korale of the Wannu hatpattu of the Kurunegala District, in the North-Western Province, and shown as lots 1, 2, 3, 4, 5, 6, 7, 8, 9, 10, 11, 12, 13, 14, 15, 16, 18, 19, 20, 21, 22, 23, 25, 26, 28, 30, 31, 33, 39, 40, 46, 48, 52, 53, 54, 55, 56, 57, 58, 59, 60, and 61 in block survey preliminary plan 1,911, and containing in extent 401 acres 3 roods and 20 perches, are the property of the Crown.

Description of the Lands referred to.

The following lots situate in the village of Helogama, in the Katuwanna korale of the Wannu hatpattu of the Kurunegala District, in the North-Western Province:—

Block survey preliminary plan 1,911.

Lot.	Name of Land.	Extent, A. R. P.	Lot.	Name of Land.	Extent, A. R. P.
1	Dalupothehenya	30 2 3	28	Amune (tank and bund)	0 2 11
2	Gansabhawa road and reservation	2 0 7	30	Kahatagahapitiyewewa (tank and bund)	7 1 35
3	Do. (part)	0 1 27	31	Welipillewa (reservation for tank bund)	0 2 22
4	Path (approach road to cemetery)	0 0 24	33	Wetiyelehenya	37 3 10
5	Habahenyaya	5 3 18	39	Kongahamulahena (reservation for tank bund)	0 1 25
6	Habahena (reservation for tank bund)	0 0 32	40	Kadurugahamulahena	65 2 14
7	Alutwewa (tank and bund)	3 2 24	46	Wan-ela	2 0 26
8	Minipitteniya (cemetery)	0 0 31	48	Korakahawehenya	89 0 26
9	Diulgaspitiyehena (reservation for tank bund)	0 0 13	52	Dalupatheihalakiwulpitiya (reservation for tank bund)	0 2 17
10	Alutwehenya	69 1 9	53	Galagawawewa (tank and bund)	1 3 34
11	Dalupothewewa (tank and bund)	3 2 6	54	Kiulpitiyehena	0 0 28
12	Dalupothehenya	2 2 20	55	Kongahamulewewa (tank and bund)	1 0 6
13	Footpath	0 0 10	56	Kiulpitiyedalupottewatta	1 2 32
14	Kahatagahamulehena	4 3 10	57	Wetiyelepillewa (reservation for tank bund)	0 3 28
15	Kahatagahamulehena (reservation for tank bund)	0 0 20	58	Kongahamulawewa (tank and bund)	3 2 19
16	Godawanehena (do.)	0 1 18	59	Dambarakomewewa (do.)	1 2 29
18	Ela (stream)	0 1 29	60	Kiulpitiyehena (reservation for tank bund)	0 1 30
19	Kahatagahamulehenya	35 2 19	61	Wan-ela (part)	0 0 10
20	Footpath	0 0 10			
21	Keppitiyewewa (tank and bund)	2 3 8			
22	Keppitiwelehenya (reservation for tank bund)	0 0 21			
23	Galawanehena (do.)	0 0 12			
25	Mahawewa (tank and bund)	19 0 39			
26	Wekandapaulahena (reservation for tank bund)	3 2 8			
					401 3 20

and bounded as follows : on the north by the village limits of Embogama and Konwegama, part of Gansabhawa road and reservation (the village limit of Konwegama), the village limits of Yatakanegama and Kadambuwa ; on the east by the village limits of Kadambuwa and Bamunugama ; on the south by the village limits of Tammitagama and Galewewa ; on the west by the part of Wan-ela (the village limit of Galewewa), the village of limits Galewewa, Acharihinukwewa, and Ratehinukwewa.

NOTE.—The following lots lying within the above-mentioned boundaries are excluded from this order, and their aggregate acreage of 101 acres 1 rood and 12 perches is not included in the acreage of 401 acres 3 roods and 20 perches given above :—

Block survey preliminary plan 1,911.

Lot.	Name of Land.	Extent, A. R. P.	Lot.	Name of Land.	Extent, A. R. P.
47 ..	Wetiyevela ..	7 0 9	c 38 ..	Helambagahamuleaswedduma ..	0 2 26
A 17 ..	Timtrigahakotuwekumbura ..	9 1 28	c 41 ..	Kahatagahapitiyewela ..	17 1 25
A 24 ..	Keppitiwela ..	12 3 14	c 42 ..	Welpillewa ..	1 1 27
B 27 ..	Dalupothewela ..	6 2 2	c 43 ..	Do. ..	0 1 0
B 29 ..	Helambagahamulewelkotuwa ..	1 3 0	c 44 ..	Gedaragawawela ..	10 1 29
c 32 ..	Wekandapaula, Siyambalagahamula-watta ..	1 0 35	c 45 ..	Welpillewa ..	0 3 3
c 34 ..	Wekandapaulawatta ..	1 0 36	c 49 ..	Do. ..	0 3 26
c 35 ..	Wekandapaulahena ..	0 2 6	c 50 ..	Pahalawela ..	17 3 9
c 36 ..	Gangoda ..	5 2 28	c 51 ..	Dalupotheihalakiwulpitiya ..	3 2 32
c 37 ..	Welpillewa ..	1 2 37			
					101 1 12

September 11, 1924.

F. LEACH,
Special Officer.

Kurunegala S. O. No. 3,541.

Order under Section 2 of "The Waste Lands Ordinances of 1897, 1899, 1900, and 1903,"
declaring Land to be Crown Property.

In the matter of the lands commonly called or known as Dampitigamamukalana, Galameddeyawahenyaya, &c., situate in the village of Dampitigama in the Katuwanna korale of the Wannu hatpattu of the Kurunegala District, in the North-Western Province, and of "The Waste Lands Ordinances of 1897, 1899, 1900, and 1903."

THE notice required by section 1 of "The Waste Lands Ordinances of 1897, 1899, 1900, and 1903," having been duly published in manner prescribed by that section in respect of the above-named lands (*vide* Notice No. 8,607), and no claim having been made to the said lands or to any interest therein within the period of three months from the date specified in the said notice, I, Frank Leach, Special Officer appointed under section 28 of the said Ordinances, under and by virtue of the powers vested in me in that behalf by section 2 of the said Ordinances, do hereby on this 16th day of September, 1924, order and declare that the said lands, as more fully described herein below, situate in the village of Dampitigama, in the Katuwanna korale of the Wannu hatpattu of the Kurunegala District, in the North-Western Province, and shown as lots 1, 2, 3, 4, 5, 6, 7, 8, 9, 10, 11, 12, 13, and 15 in block survey preliminary plan 1,922, and containing in extent 277 acres 1 rood and 34 perches, are the property of the Crown.

Description of the Lands referred to.

The following lots situate in the village of Dampitigama, in the Katuwanna korale of the Wannu hatpattu of the Kurunegala District, in the North-Western Province :—

Block survey preliminary plan 1,922.

Lot.	Name of Land.	Extent, A. R. P.	Lot.	Name of Land.	Extent, A. R. P.
1 ..	Dampitigamamukalana ..	9 2 16	10 ..	Wewapaulahena (reservation for tank bund) ..	2 0 34
2 ..	Galameddeyawahenyaya ..	63 2 38	11 ..	Bogahamulahenyaya ..	28 1 27
3 ..	Galagawahenyaya (railway line reservation) ..	7 2 4	12 ..	Dampitigama Kudawewa (tank and bund) ..	6 2 11
4 ..	Wewaihalawatta ..	1 1 13	13 ..	Wewapaulahena (reservation for tank bund) ..	0 2 25
5 ..	Wewaihalahenyaya ..	15 2 8	15 ..	Dampitigamamukalana ..	7 3 2
6 ..	Dampitigamamukalana ..	29 0 18			
7 ..	Kumbukgahamulahenyaya ..	25 2 35			
8 ..	Dampitigamamukalana ..	63 3 20			
9 ..	Dampitigamamahawewa (tank and bund) ..	15 1 23			277 1 34

and bounded as follows : on the north by the village limits of Kitulheragama and Unagaswewa ; on the east by the village limit of Nekatiratmale, the village limit of Digankonwewa in the Mahagalboda Egoda korale ; on the south by the village limit of Mirihanpitigama ; on the west by the village limits of Palugaswewa and Kitulheragama.

NOTE.—The following lot lying within the above-mentioned boundaries is excluded from this order, and its extent of 9 acres 3 roods and 32 perches is not included in the acreage of 277 acres 1 rood and 34 perches given above :—

Block survey preliminary plan 1,922.

Lot.	Name of Land.	Extent, A. R. P.
14 ..	Kudawela ..	9 3 32

September 16, 1924.

F. LEACH,
Special Officer.

Kurunegala S. O. No. 3,542.

Order under Section 4, Sub-section (1), of "The Waste Lands Ordinances of 1897, 1899, 1900, and 1903,"
declaring Land to be Crown Property.

In the matter of the lands commonly called or known as Pandarawalahenyaya (reservation for Kolamunu-oya), Galagawahena, &c., situate in the village of Mahantegama, in the Giratalane korale of the Dewamedu hatpattu of the Kurunegala District, in the North-Western Province, and of "The Waste Lands Ordinances of 1897, 1899, 1900, and 1903."

WHEREAS in pursuance of section 1 of the said Ordinances it was duly notified on the 13th day of August, 1920, that if no claim to the lands commonly called or known as Pandarawalahenyaya (reservation for Kolamunu-oya), Galagawahena, &c., situate in the village of Mahantegama, in the Giratalane korale of the Dewamedu hatpattu of the Kurunegala

District, in the North-Western Province, containing in extent 35 acres 1 rood and 32 perches, and shown as lots 1, 2, 10, 16, 21, and 24 in block survey preliminary plan 1,704, was made to Harry Chambers Toller, Esq., Special Officer appointed under section 28 of the said Ordinances, within the period of three months from the date specified in such notice, such lands would be declared the property of the Crown, and dealt with on account of the Crown (*vide* Notice No. 7,581) :

And whereas M. H. Bandaranayaka on behalf of (1) Semasinghe Nawaratne Wanninayaka Hulugalla Punchi-kumarihamy, T. B. Madawala on behalf of (2) Semasinghe Nawaratne Wanninayaka Hulugalla Jinatissa Madawala, minor, and (3) Mahantegama Arachchillage Dingiri Naide, (4) Henayaka Mudiyansele Ranhamy, (5) Arachchillage Appu Naide, (6) Arachchillage Sitta Naide, (7) Arachchillage Appu Naide, (8) Arachchillage Punchi Naide, (9) Arachchillage Ran Naide, (10) Arachchillage Kiri Naide, and (11) Henayaka Mudiyansele Kirihamy for themselves, made claim to the above-mentioned lots 1, 2, 10, 16, 21, and 24; and whereas (12) Tennakoon Ratnayaka Mudiyansele Ukku Banda, made claim to the above-mentioned lot 2; and whereas the said 11th claimant died during the pendency of the inquiry and his heirs, the said 4th claimant and 11a Henayaka Mudiyansele Silinduhamy, 11b Henayaka Mudiyansele Punchi Menika, minor, and 11c Henayaka Mudiyansele Unguhamy, minor, were substituted as claimants; and whereas the said 1st claimant entered into an agreement in writing dated the 24th day of August, 1923; and whereas T. B. Madawala, as the duly appointed guardian of the said 2nd minor claimant entered into an agreement in writing dated the 7th day of September 1923; and whereas the said 3rd claimant entered into an agreement in writing dated the 10th day of April, 1923; and whereas the said 4th, 5th, 6th, 7th, 8th, 9th, and 10th claimants entered into an agreement in writing dated the 12th day of October, 1922; and whereas the said 11a claimant entered into an agreement in writing dated the 13th day of October, 1922; and whereas Henayaka Mudiyansele Ranhamy as the duly appointed guardian of the said 11b and 11c minor claimants entered into an agreement in writing dated the 20th day of January, 1923, whereby in consideration of the Settlement Officer settling as private property outside the Waste Lands Ordinances lots 9 and 12 of the notice and of the block survey preliminary plan 1,704, they withdrew all claims to the above-mentioned lots 1, 2, 10, 16, 21, and 24 of this order; and whereas the said 12th claimant entered into an agreement in writing dated the 6th day of December, 1923, whereby in consideration of the Settlement Officer settling as private property outside the Waste Lands Ordinances lots 9 and 12 of the notice and of the block survey preliminary plan 1,704, he withdrew all claim to the above-mentioned lot 2 of this order; I, Frank Leach, Special Officer appointed under section 28 of the said Ordinances, under and by virtue of the powers vested in me in that behalf by section 4 of the said Ordinances, do hereby on this 22nd day of July, 1924, order and declare under section 4, sub-section (1), of the said Ordinances, that the said lands, as more fully described herein below, are the property of the Crown.

Description of the Lands referred to.

The following lots situate in the village of Mahantegama, in the Giratalane korale of the Dewamedi hatpattu of the Kurunegala District, in the North-Western Province :—

Block survey preliminary plan 1,704.

Lot.	Name of Land.	Extent, A. R. P.	Lot.	Name of Land.	Extent, A. R. P.
1 ..	Pandarawelahenyaya (reservation for Kolamunu-oya)	2 2 29	16 ..	Bogahamulahenyaya (reservation for Kolamunu-oya)	2 3 3
2 ..	Do. (do.)	19 1 13	21 ..	Do. (do.)	1 2 22
10 ..	Galagawahena and Bogahamulahenyaya (reservation for Kolamunu-oya)	8 3 37	24 ..	Do. (do.)	0 0 8
			35 1 32		

and bounded as follows: on the north by part of Kolamunu-oya, (boundary of Tissawa korale); on the east by part of Kolamunu-oya, boundary of Tissawa korale; on the south by ela; Galkandehenyaya (private), Gansooriyagahakumbura (private), Galkandehenyaya (private), Beliattekumburuyaya (private), bund, Polmulluwattewewa (tank and bund) to be declared the property of the Crown under the Waste Lands Ordinances, Galagawahena (private), Dola-ela, Galakumbura claimed by Mahante Arachchillage Dingi Naide and others, Kumbukgahakumbura claimed by Mahante Arachchillage Kiri Naide and another, the village limit of Waduwana, Ambagahamulawatta claimed by Mahante Arachchillage Appu Naide and others, Nugagahamulawatta claimed by Mohotti Arachchillage Appu Naide, Ambagahamulawatta claimed by Mahante Arachchillage Appu Naide and others, the village limit of Waduwana; on the west by the village limit of Pahala Migaspitiya.

July 22, 1924.

F. LEACH,
Special Officer.

The consent of His Excellency the Governor has been obtained to the publication of the above order under section 4 (2) of the said Ordinances.

Dated at Colombo, this 10th day of September, 1924.

B. BELLETH,
for Colonial Secretary.

Puttalam S. O. No. 127.

Order under Section 4, Sub-section (1), of "The Waste Lands Ordinances of 1897, 1899, 1900, and 1903," admitting Land to be Private Property.

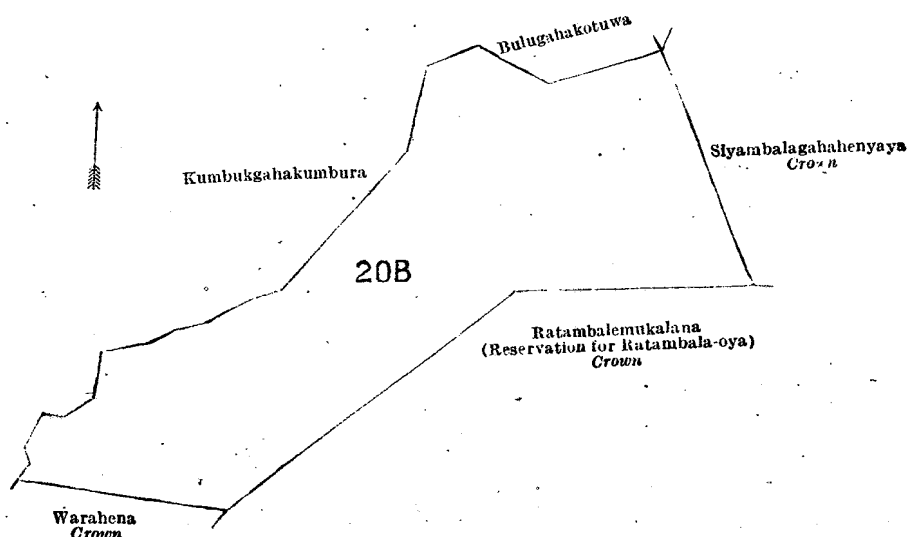
In the matter of the land commonly called or known as Warahena, situate in the village of Ratambale, in the Kumarawannipattu korale of the Demala hatpattu of the Puttalam District, in the North-Western Province, and of "The Waste Lands Ordinances of 1897, 1899, 1900, and 1903."

WHEREAS in pursuance of section 1 of the said Ordinances it was duly notified on the 17th day of February, 1922, that if no claim to the land commonly called or known as Warahena, situate in the village of Ratambale, in the Kumarawannipattu korale of the Demala hatpattu of the Puttalam District, in the North-Western Province, containing in extent 6 acres and 7 perches, and shown as lot 20B in block survey preliminary plan 1,824 and in the annexed diagram, was made to Frederick Lewis, Special Officer appointed under section 28 of the said Ordinances, within the period of three months from the date specified in such notice, such land would be declared the property of the Crown, and dealt with on account of the Crown (*vide* Notice No. 8,052) :

And whereas Balasuriya Mudiyansele Bandappu made claim thereto, and Maxwell MacLagan Wedderburn, Special Officer appointed under section 28 of the said Ordinances, made due inquiry into such claim; I, Frank Leach, Special Officer appointed under section 28 of the said Ordinances, do hereby in pursuance of the agreement dated the 18th day of September, 1922, admit (1) Liyanaralage Punchi Banda, (2) ditto Dingiri Banda, (3) ditto Kapuruhamy, and (4) Andiralage Kirimenika to be the owners in the following shares, viz., 5/6 to the said (1) Liyanaralage Punchi Banda, (2) ditto Dingiri Banda, and (3) ditto Kapuruhamy, and 1/6 to the said (4) Andiralage Kirimenika of the said land, as more fully described herein below, under section 4, sub-section (1), of the said Ordinances.

Description of the Land referred to.

The land commonly called or known as Warahena, situate in the village of Ratambale, in the Kumarawannipattu korale of the Demala hatpattu of the Puttalam District, in the North-Western Province, containing in extent 6 acres and 7 perches, and shown as lot 20B in block survey preliminary plan 1,824 and in the annexed diagram; and bounded as follows: on the north by Kumbukgahakumbura claimed by Balasuriya Mudiyansele Bandappu, Bulugahakotuwa claimed by Balasuriya Mudiyansele Bandappu; on the east by Siyambalagahahenyaya to be declared the property of the Crown under the Waste Lands Ordinances; on the south by Ratambalemukalana (reservation for Ratambala-oya) to be declared the property of the Crown under the Waste Lands Ordinances, Warahena to be declared the property of the Crown under the Waste Lands Ordinances; on the west by Kumbukgahakumbura claimed by Balasuriya Mudiyansele Bandappu.



Surveyor-General's Office,
Colombo, December 17, 1923.

Scale of 4 Chains to an Inch.

C. H. VINCE,
for Surveyor-General.

April 11, 1924.

F. LEACH,
Special Officer.

The consent of His Excellency the Governor has been obtained to the publication of the above order under section 4 (2) of the said Ordinances.

Dated at Colombo, this 15th day of September, 1924.

B. BELLETH,
for Colonial Secretary.

Puttalam S. O. No. 128.

Order under Section 4, Sub-section (1), of "The Waste Lands Ordinances of 1897, 1899, 1900, and 1903," admitting Land to be Private Property.

In the matter of the land commonly called or known as Dangahawelapillewa, situate in the village of Ratambale, in the Kumarawannipattu korale of the Demala hatpattu of the Puttalam District, in the North-Western Province, and of "The Waste Lands Ordinances of 1897, 1899, 1900, and 1903."

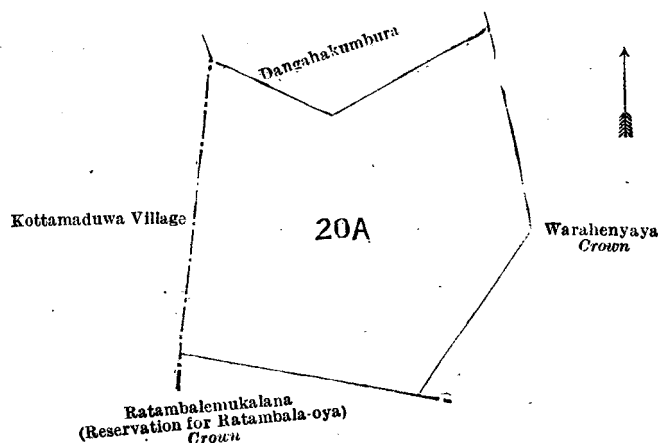
WHEREAS in pursuance of section 1 of the said Ordinances it was duly notified on the 17th day of February, 1922, that if no claim to the land commonly called or known as Dangahawelapillewa, situate in the village of Ratambale, in the Kumarawannipattu korale of the Demala hatpattu of the Puttalam District, in the North-Western Province, containing in extent 4 acres and 13 perches, and shown as lot 20A in block survey preliminary plan 1,824 and in the annexed diagram, was made to Frederick Lewis, Special Officer appointed under section 28 of the said Ordinances, within the period of three months from the date specified in such notice, such land would be declared the property of the Crown, and dealt with on account of the Crown (*vide* Notice No. 8,052):

And whereas Pinhamige Ranhamy, Vel-Vidane of Katupota, made claim thereto, and Maxwell MacLagan Wedderburn, Special Officer appointed under section 28 of the said Ordinances, made due inquiry into such claim; I, Frank Leach, Special Officer appointed under section 28 of the said Ordinances, do hereby, in pursuance of the agreement dated the 18th day of September, 1922, admit (1) the said claimant and (2) Bandappuge Mudiyanse, *ex* Korala of Katupota, to be the owners of the said land, as more fully described herein below, under section 4, sub-section (1), of the said Ordinances.

Description of the Land referred to.

The land commonly called or know as Dangahawelapillewa, situate in the village of Ratambale, in the Kumarawannipattu korale of the Demala hatpattu of the Puttalam District, in the North-Western Province, containing in extent 4 acres and 13 perches, and shown as lot 20A in block survey preliminary plan 1,824 and in the annexed diagram; and

bounded as follows: on the north by Dangahakumbura claimed by Abeysinghe Herat Mudiyansele Mudiyanse, Arachchi, and another; on the east by Warahenyaya to be declared the property of the Crown under the Waste Lands Ordinances; on the south by Ratambalemukalana (reservation for Ratambala-oya) to be declared the property of the Crown under the Waste Lands Ordinances; on the west by the village limit of Kottamaduwa.



Surveyor-General's Office,
Colombo, December 1, 1923.

Scale of 4 Chains to an Inch.

C. H. VINCE,
for Acting Surveyor-General.

April 11, 1924.

F. LEACH,
Special Officer.

The consent of His Excellency the Governor has been obtained to the publication of the above order under section 4 (2) of the said Ordinances.

Dated at Colombo, this 15th day of September, 1924.

B. BELLETH,
for Colonial Secretary.

Puttalam S. O. No. 129.

Order under Section 4, Sub-section (1), of "The Waste Lands Ordinances of 1897, 1899, 1900, and 1903," declaring Land to be Crown Property.

In the matter of the lands commonly called or known as Siyambalagahahenyaya, Wewaismattehena, Talgahahena, Wilagawahenyaya, &c., situate in the village of Ratambale, in the Kumarawannipattu korale of the Demala hatpattu of the Puttalam District, in the North-Western Province, and of "The Waste Lands Ordinances of 1897, 1899, 1900, and 1903."

WHEREAS in pursuance of section 1 of the said Ordinances it was duly notified on the 17th day of February, 1922, that if no claim to the lands commonly called or known as Siyambalagahahenyaya, Wewaismattehena, Talgahahena, Wilagawahenyaya, &c., situate in the village of Ratambale, in the Kumarawannipattu korale of the Demala hatpattu of the Puttalam District, in the North-Western Province, containing in extent 402 acres 1 rood and 11 perches, and shown as lots 20c, 2, and 20 in block survey preliminary plan 1,824 and in the annexed diagrams, was made to Frederick Lewis, Special Officer appointed under section 28 of the said Ordinances, within the period of three months from the date specified in such notice, such lands would be declared the property of the Crown, and dealt with on account of the Crown (*vide* Notice No. 8,052):

And whereas (1) Balasuriya Mudiyansele Bandappu, (2) Liyanaralage Punchi Banda, (3) ditto Dingiri Banda (4) Sirimalhamige Kirimenika, (5) Andiralage Kirimenika, and (6) Mudiyanse, *ex* Korala, made claim to the above-mentioned lots 20c, 2, and 20 of this order; and whereas (7) Pinhamige Ranhamy, Vel-Vidane, made claim to the above-mentioned lots 20 and 20c of this order; and whereas the said 1st claimant entered into an agreement in writing dated the 18th day of September, 1922, whereby in consideration of (a) Liyanaralage Punchi Banda, (b) ditto Dingiri Banda, (c) ditto Kapuruhamy, and (d) Andiralage Kirimenika being declared, in the proportion of five-sixths to the said (a) Liyanaralage Punchi Banda, (b) ditto Dingiri Banda, and (c) ditto Kapuruhamy, and one-sixth to the said (d) Andiralage Kirimenika, the owners of 6 acres more or less of lot 20 of the notice and of the block survey preliminary plan 1,824, now shown as lot 20B on the same plan, he withdrew his claim to the said lots 20c, 2, and 20 of this order; and whereas the said 2nd, 3rd, 4th, 5th, and 6th claimants having been duly called upon by notices in writing under section 4, sub-section (1), of the said Ordinances, duly served upon them to appear and produce before Maxwell MacLagan Wedderburn, Special Officer appointed under section 28, of the said Ordinances, the evidence and documents upon which they might rely in proof of their claims, did not so appear and produce such evidence and documents; and whereas the said 7th claimant entered into an agreement in writing dated the 18th day of September, 1922, whereby in consideration of the said 7th claimant and Bandappuge Mudiyanse, *ex* Korala of Katupota, being declared the owners of 4 acres more or less of lot 20 of the notice and of the block survey preliminary plan 1824, now shown as lot 20A on the same plan, he withdrew his claim to the said lots 20 and 20c of this order; I, Frank Leach, Special Officer appointed under section 28 of the said Ordinances, under and by virtue of the powers vested in me in that behalf by section 4 of the said Ordinances, do hereby on this 11th day of April, 1924, order and declare under section 4, sub-section (1), of the said Ordinances, that the said lands, as more fully described herein below, are the property of the Crown.

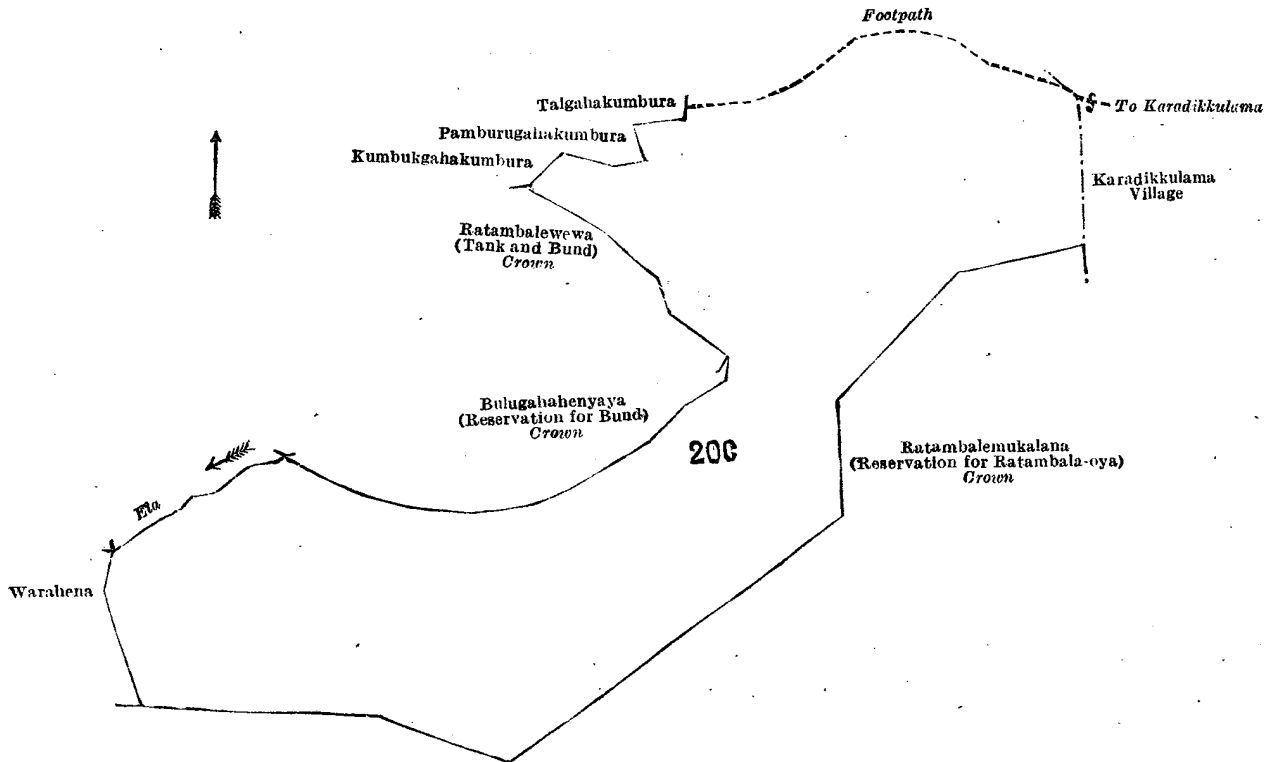
Description of the Lands referred to.

The following lots situate in the village of Ratambale, in the Kumarawannipattu korale of the Demala hatpattu of the Puttalam District, in the North-Western Province, as described in the annexed diagrams :—

I.—Block survey preliminary plan 1,824.

Lot.	Name of Land.	Extent, A. R. P.
20c ..	Siyambalagahahenyaya	50 0 22

and bounded as follows : on the north by Kumbukgahakumbura claimed by Sevu Kanduge Pachchiri Gurunnahe, Pam-
burugahakumbura claimed by Balasuriya Mudiyansele Bandappu, Talgahakumbura claimed by Balasuriya Mudiyanse-
le Bandappu, footpath to Karadikkulama ; on the east by the village limit of Karadikkulama, Ratambalemukalana
(reservation for Ratambale-oya) to be declared the property of the Crown under the Waste Lands Ordinances ; on the
south by Ratambalemukalana (reservation for Ratambale-oya) to be declared the property of the Crown under the Waste
Lands Ordinances ; on the west by Warahena to be declared the property of Liyanaralage Punchi Banda and others
under the Waste Lands Ordinances, ela, Bulugahahenyaya (reservation for bund) to be declared the property of the Crown
under the Waste Lands Ordinances, Ratambalewewa (tank and bund) to be declared the property of the Crown under the
Waste Lands Ordinances.



Surveyor-General's Office,
Colombo, December 17, 1923.

Scale of 8 Chains to an Inch.

C. H. VINCE,
for Acting Surveyor-General.

II.—Block survey preliminary plan 1,824.

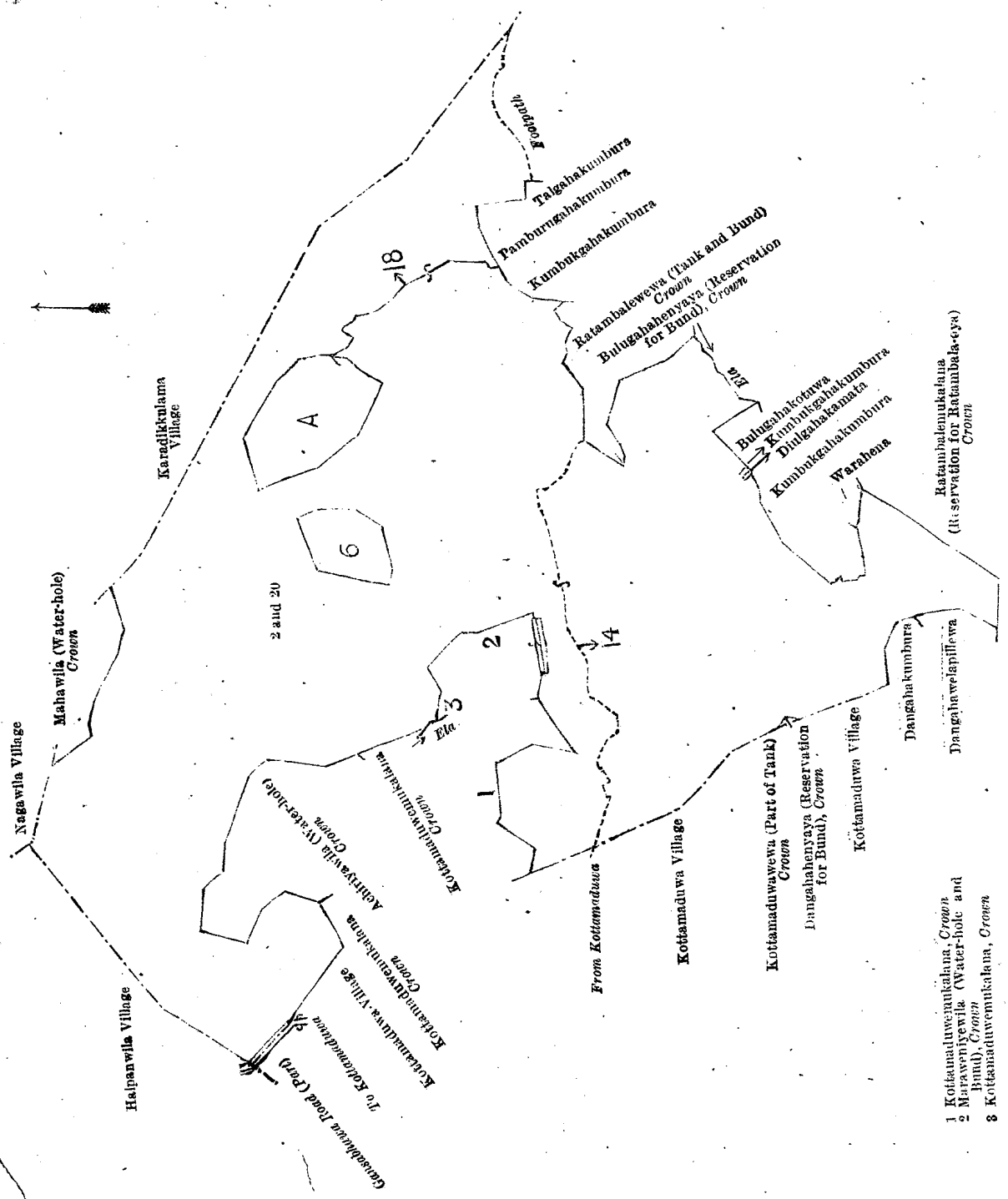
Lot.	Name of Land.	Extent, A. R. P.
2 ..	Wewaimattēhena, Talgahahena, and Wilagawahenyaya	250 1 39
20 ..	Bulugahahenyaya, Kongahahenyaya, &c.	101 2 30
		352 0 29

and bounded as follows : on the north by the village limit of Halpanwila, the village limit of Nagawila, Mahawila (water
hole) to be declared the property of the Crown under the Waste Lands Ordinances, the village limit of Karadikkulama ;
on the east by the village limit of Karadikkulama, footpath, Talgahakumbura claimed by Balasuriya Mudiyansele
Bandappu, Pamburugahakumbura claimed by Balasuriya Mudiyansele Bandappu, Kumbukgahakumbura claimed by
Sevu Kanduge Pachchiri Gurunnahe, Ratambalewewa (tank and bund) to be declared the property of the Crown under
the Waste Lands Ordinances, Bulugahahenyaya (reservation for bund) to be declared the property of the Crown under
the Waste Lands Ordinances ; on the south by the ela, Bulugahakotuwa claimed by Balasuriya Mudiyansele
Bandappu, Kumbukgahakumbura claimed by Balasuriya Mudiyansele Bandappu, Diulgahakamata claimed by Balasuriya Mudi-
yansele Bandappu, Kumbukgahakumbura claimed by Balasuriya Mudiyansele Bandappu, Warahena to be declared the
property of Liyanaralage Punchi Banda and others under the Waste Lands Ordinances, Ratambalemukalana (reservation
for Ratambale-oya) to be declared the property of the Crown under the Waste Lands Ordinances, Dangahawilapillewa to be
declared the property of Pinhamige Ranhamy, Vel-Vidane, and another under the Waste Lands Ordinances, Dangahakumbura
claimed by Abeysinghe Herat Mudiyansele Mudiyanse Arachchi and another ; the village limit of Kottamaduwa,
Dangahahenyaya (reservation for bund) to be declared the property of the Crown under the Waste Lands Ordinances,
Kottamaduwwewa (part of tank) to be declared the property of the Crown under the Waste Lands Ordinances ; on the
west by the village limit of Kottamaduwa, Kottamaduwwemukalana to be declared the property of the Crown under the Waste
Lands Ordinances, Achiriyawila (water-hole) to be declared the property of the Crown under the Waste Lands Ordinances,
Kottamaduwwemukalana to be declared the property of the Crown under the Waste Lands Ordinances, the village limit of
Kottamaduwa, Gansabhawa road (part) to Kottamaduwa.

The following lots lying within the above-mentioned boundaries are excluded from this part of the order, and their aggregate acreage of 17 acres and 5 perches is not included in the acreage of 352 acres 29 perches given above:—

Block survey preliminary plan 1,824.

Lot.	Name of Land.	Extent, A. R. P.	Lot.	Name of Land.	Extent, A. R. P.
6 ..	Timbiripatahamukalana	.. 5 0 20	A 5 ..	Maragahenyaya (reservation for bund)	.. 0 1 21
14 ..	Footpath	.. 0 0 38			
18 ..	Ela	.. 0 0 38			
A 4 ..	Galagarewewa (tank and bund)	.. 11 0 8			17 0 5



Surveyor-General's Office,
Colombo, December 17, 1923.

Scale of 16 Chains to an Inch.

C. H. VINCE,
for Acting Surveyor-General.

April 11, 1924.

F. LEACH,
Special Officer.

The consent of His Excellency the Governor has been obtained to the publication of the above order under section 4 (2) of the said Ordinances.

Dated at Colombo, this 15th day of September, 1924.

B. BELLETH,
for Colonial Secretary.

Anuradhapura S. O. No. 1,189.

Order under Section 2 of "The Waste Lands Ordinances of 1897, 1899, 1900, and 1903,"
declaring Land to be Crown Property.

In the matter of the lands commonly called on known as part of Yoda-ela (channel), Yodayakanda (bund), &c., situate in the village of Kusalanagama, in the Yoda-ela tulana of the Kalagam korale north of the Kalagam palata, in the North-Central Province, and of "The Waste Lands Ordinances of 1897, 1899, 1900, and 1903."

THE notice required by section 1 of "The Waste Lands Ordinances of 1897, 1899, 1900, and 1903," having been duly published in manner prescribed by that section in respect of the above-named lands (*vide* Notice No. 8,581), and no claim having been made to the said lands or to any interest therein within the period of three months from the date specified in the said notice, I, Louis Lucien Hunter, Special Officer appointed under section 28 of the said Ordinances, under and by virtue of the powers vested in me in that behalf by section 2 of the said Ordinances, do hereby on this 12th day of September, 1924, order and declare that the said lands, as more fully described herein below, situate in the village of Kusalanagama, in the Yoda-ela tulana of the Kalagam korale north of the Kalagam palata, in the North-Central Province, and shown as lots 1, 2, 3, 4, 33, 44, 49, 50, 56, 57½, 58, 59, 61, 64, 65, 66, 67, 68, 69, 69½, 70, 73, 74½, 76, 77, 79, 80, 80A, 83, 84, 85, 86, 88, 89, 92, 95, 98, 99, 100, 101, 102, 106, 109, 111, 112, and 116 in-block survey preliminary plan 852, and containing in extent 28 acres and 1·1 perch, are the property of the Crown.

Description of the Lands referred to.

The following lots situate in the village of Kusalanagama, in the Yoda-ela tulana of the Kalagam korale north of the Kalagam palata, in the North-Central Province:—

Block survey preliminary plan 852.

Lot.	Name of Land.	Extent, A. R. P.	Lot.	Name of Land.	Extent, A. R. P.
1	Part of Yoda-ela (channel)	0 1 22·8	79	Kusalanagamakele	4 2 29
2	Yodayakanda (bund)	0 1 11	80	Kappalagamelanda	3 0 19
3	Elebima (bund reservation)	0 2 27·3	80A	Do.	7 0 19
4	Galpannume-ela (stream)	0 0 26·1	83	Ichchankulama Minipitaniya (cemetery)	0 2 5
33	Kusalanagamahena <i>alias</i> Kanakkanmaduwewela (contains rocks)	0 0 22·5	84	Kappalagamelanda (reservation for path)	0 0 12
44	Otteru-ela (channel)	0 0 6·7	85	Cart track to Kalawewa	0 0 31
49	Part of Parana-ela (stream)	0 0 21·7	86	Kappalagamelanda (reservation for path)	0 0 21
50	Channel	0 0 30	88	Part of Lebbe Kandule-ela (channel)	0 0 12
56	Part of cart track (half area of road)	0 0 11	89	Kanakkanmaduwewatta (part of T. P. 250,799) (reservation for channel)	0 1 9
57½	Cart track	0 0 7	92	Part of Galpannume-ela (stream)	0 3 27
58	Kusalanagamahena (reservation for channel)	0 0 18	95	Kusalanagamahena <i>alias</i> Kanakkanmaduwewela	0 2 3
59	Channel	0 2 23	98	Kusalanagamawela (encroachment on channel reservation)	0 0 22
61	Amunawettihena (reservation for path) (now abandoned)	0 2 36	99	Kusalanagamawela (abandoned)	0 0 25
64	Ela (channel)	0 0 25	100	Do. (do.)	0 0 14
65	Kusalanagamawela (encroachment on path reservation)	0 0 33	101	Ela (channel)	0 0 20
66	Do. (do.)	0 0 11	102	Kusalanagamapitiya (reservation for channel)	0 1 39
67	Do. (do.)	0 0 10	106	Kusalanagamakele (reservation for ela)	0 0 12
68	Do. (do.)	0 0 22	109	Ottoru-ela <i>alias</i> Oddan-ela (channel)	0 0 7
69	Do. (do.)	0 0 6	111	Ottoru-ela (channel)	0 0 20
69½	Do. (do.)	0 0 7	112	Part of Parana-ela (stream)	0 1 33
70	Do. (do.)	0 0 7	116	Ottoru-ela <i>alias</i> Oddan-ela (abandoned channel)	0 1 4
73	Lebbekandu-ela (channel)	1 0 20			
74½	Do. (do.)	0 0 1			
76	Kusalanagamahena <i>alias</i> Kanakkanmaduwewela (reservation for channel)	1 2 10			28 0 1·1
77	Do. (do.)	1 1 3			

and bounded as follows: on the north by the village limit of Hungawila, part of cart track to Kalawewa (the village limit of Hungawila); on the east by the village limit of Kalawewa, part of Lebbe Kandule-ela (the village limit of Kalawewa), the village limit of Kalawewa, the village limit of Wijitapura (part of Yoda-ela), the village limit of Wele-akkare, part of Galpannume-ela (the village limit of Wele-akkare); on the south by part of Parana-ela (the village limit of Maha-akkare), the village limit of Maha-akkare; on the west by the village limits of Maha-akkare and Ichchankulama.

NOTE.—The following lots lying within the above-mentioned boundaries are excluded from this order, and no part of their aggregate acreage of 177 acres and 11·9 perches is included in the acreage of 28 acres and 1·1 perches given above:—

Block survey preliminary plan 852.

Lot.	Name of Land.	Extent, A. R. P.	Lot.	Name of Land.	Extent, A. R. P.
A 5	Kanakkanmaduwepolwatta (parts of T. Ps. 250,798 and 250,799)	0 3 38·3	A 19	Kanakkanmaduwewela	0 0 10·6
A 6	Kanakkanmaduwewela (part of T. P. 345,594)	0 0 12·2	A 20	Do.	0 0 8·7
A 7	Kanakkanmaduwewela	0 1 6·8	A 21	Kanakkanmaduwewela (part of T. P. 345,594)	0 0 3·3
A 8	Do.	0 0 25	A 22	Do. (do.)	0 0 7·5
A 9	Kanakkanmaduwewela (part of T. P. 345,594)	0 0 1·7	A 23	Kanakkanmaduwewela	0 0 15·2
A 10	Do.	0 0 2	A 24	Do.	0 0 16·8
A 11	Kanakkanmaduwewela	0 0 17·7	A 25	Kanakkanmaduwewela (part of T. P. 345,594)	0 0 6·8
A 12	Do.	0 0 16·6	A 2	Do. (do.)	0 0 6·8
A 13	Kanakkanmaduwewela (part of T. P. 345,594)	0 0 1·5	A 27	Kanakkanmaduwewela	0 0 16·6
A 14	Do. (do.)	0 0 1	A 28	Do.	0 0 19·6
A 15	Kanakkanmaduwewela	0 0 14·2	A 29	Kanakkanmaduwewela (part of T. P. 345,594)	0 0 10·2
A 16	Do.	0 1 0·5	A 30	Do. (do.)	0 0 8·8
A 17	Kanakkanmaduwewela (part of T. P. 345,594)	0 0 2·5	A 31	Kanakkanmaduwewela	0 0 29·2
A 18	Do. (do.)	0 0 2·1	A 32	Do.	0 0 6
			A 34	Do.	0 0 24·1
			A 35	Do.	0 0 5·2

Lot.	Name of Land.	Extent, A. R. P.	Lot.	Name of Land.	Extent, A. R. P.
A 36	Kanakkanmaduwewela	0 0 10.6	A 78	Kappalgamelanda	27 3 26
A 37	Do.	0 0 30	A 81	Kusalaganamakele (T. P. 343,834)	3 3 20
A 38	Do.	0 0 23.2	A 82	Do. (T. P. 357,477)	3 3 30
A 39	Do.	0 0 37	A 87	Kappalgamelanda (T. P. 340,292)	3 0 13
A 40	Do.	0 1 15.2	A 90	Kanakkanmaduwepolwatta (part of T. Ps. 250,799 and 345,594)	2 3 2
A 41	Do.	0 0 23	A 91	Kanakkanmaduwepolwatta (part of T. P. 250,798)	0 1 18
A 42	Do.	0 0 37.5	A 93	Kanakkanmaduwelanda (reservation for stream)	0 3 11
A 43	Ara-accare (part of T. P. 249,320)	0 2 20.2	A 94	Kanakkanmaduwewela	12 1 23
A 45	Do. (do.)	0 0 22.6	A 96	Do.	0 1 24
A 46	Parana-accare (part of T.P. 240,831)	0 0 35	A 97	Ara-accare (part of T. P. 335,197)	0 14
A 47	Do. (do.)	0 3 7.6	A 103	Kusalaganamahena (T. P. 355,722)	2 0 15
A 48	Do. (do.)	0 1 19.5	A 104	Kusalaganamewela (reservation for channel) (part of T.P. 258,986)	0 0 8
A 51	Kusalaganamewela (T. P. 281,426)	6 3 23	A 105	Kusalaganamewela	0 3 19
A 52	Do.	3 3 35	A 107	Kusalaganamewela	9 1 3
A 53	Kusalaganamawatta	6 2 35	A 108	Kusalaganamewela and Ara-accare (T. Ps. 259,193, 259,065, 259,112, 258,986, 335,197, 335,199; and part of T. P. 249,320)	33 1 1
A 54	Do.	0 3 4	A 110	Parana-accare (part of T. P. 240,831)	1 0 8
A 55	Tisbamba (sanitary reserve) (T. P. 357,450)	0 1 27	A 113	Do. (do.)	4 3 35.7
A 56	Cart track (half area of road) (part of T. P. 229,095)	0 0 20	A 113A	Do. (do.)	0 0 18.7
A 57	Kusalaganamawatta (T.P. 357,448)	0 2 37	A 113B	Do. (do.)	0 0 9.6
A 60	Amunawettiwatta (T. P. 155,310 and part of 229,095)	13 2 10	A 114	Kanakkanmaduwehena	0 1 3
A 62	Kappalgamelanda	1 3 21	A 115	Ara-accare (part of T. P. 249,320)	0 0 11.7
A 63	Kappalgamewela (T. P. 357,478)	10 1 38	A 115A	Do. (do.)	0 0 0.3
A 63	Kusalaganamewela (part of T. P. 192,516)	7 3 32	A 117	Kanakkanmaduwehena	0 3 5
A 71	Lebbe Kandula (channel)	0 0 18	A 118	Kanakkanmaduwewatta	0 2 28
A 72	Kusalaganamawela (part of T. P. 192,516)	0 1 4			
A 74	Kappalgamewela (part of T. P. 192,516)	0 1 7			
A 75	Do.	6 3 15			177 0 11.9

September 12, 1924.

L. L. HUNTER,
Special Officer.

Anuradhapura S. O. No. 1,190.

Order under Section 2 of "The Waste Lands Ordinances of 1897, 1899, 1900, and 1903,"
declaring Land to be Crown Property.

In the matter of the lands commonly called or known as Heennapitiyemukulana, Weeragahahena, Dalukgasyaya, &c., situate in the village of Hinukwegama, in the Medalassa tulana of the Kalagam korale south of the Kalagam palata, in the North-Central Province, and of "The Waste Lands Ordinances of 1897, 1899, 1900, and 1903."

THE notice required by section 1 of "The Waste Lands Ordinances of 1897, 1899, 1900, and 1903," having been duly published in manner prescribed by that section in respect of the above-named lands (*vide* Notice No. 8,490), and no claim having been made to the said lands or to any interest therein within the period of three months from the date specified in the said notice, I, Louis Lucien Hunter, Special Officer appointed under section 28 of the said Ordinances, under and by virtue of the powers vested in me in that behalf by section 2 of the said Ordinances, do hereby on this 4th day of September, 1924, order and declare that the said lands, as more fully described herein below, situate in the village of Hinukwegama, in the Medalassa tulana of the Kalagam korale south of the Kalagam palata, in the North-Central Province, and shown as lots 1, 2, 3, 4, 5, 6, 7, 8, 9, 10, 11, 12, 12A, 13, 14, 16, 17, 18, 19, 20, 20A, 21, 23, 24, 25, 25B, 28, 29, 30, 31, 34A, 36, 36A, 37, 38, and 39 in block survey preliminary plan 878, and containing in extent 619 acres and 8 perches, are the property of the Crown.

Description of the Lands referred to.

The following lots situate in the village of Hinukwegama, in the Medalassa tulana of the Kalagam korale south of the Kalagam palata, in the North-Central Province:—

Block survey preliminary plan 878.

Lot.	Name of Land.	Extent, A. R. P.	Lot.	Name of Land.	Extent, A. R. P.
1	Heennapitiyamukulana, Weeragahahena, Dalukgasyaya, Wangedigahayaya, Ehatugalayaya, Kongahamukulana, Hinukwegamamukulana, Wewaihalamukulana	245 1 35	9	Pangurugahakele, Parathawalamukalana, Godaveralugaha-atdanduwakele	29 2 13
2	Footpath	0 1 2	10	Pahalawelakele, Pahala-accarekele, Ihalawelakele, and Parathawelakele	31 2 2
3	Parathawalamukulana, Atdanduwakele	19 3 18	11	Minor road	2 2 16
4	Minipitiya (cemetery)	2 0 9	12	Hinukwegamahena	81 2 2
5	Parathawelakele	16 0 39	12A	Do.	39 0 8
6	Parathawalamukulana	17 1 12	13	Pahalawelakele (reservation for road)	0 0 21
7	Do. (reservation cut out for approach road to cemetery)	0 0 38	14	Weli-ela (channel)	0 1 9
8	Footpath	0 0 18	16	Do. (stream)	0 0 15
			17	Weli-ela (channel)	0 0 6
			18	Pahalawela-accaraidama	0 0 20

Lot.	Name of Land.	Extent, A. R. P.	Lot.	Name of Land.	Extent, A. R. P.
19 ..	Pahalawelakele (reservation for road) ..	0 1 8	31 ..	Footpath ..	0 0 9
20 ..	Kudawewapaulakele ..	0 2 16	34A ..	Serugahawatta (reservation for footpath for means of access) ..	0 0 18
20A ..	Do. (reservation for minor road) ..	0 0 12	36 ..	Pahalawelakele and Ihalawelakele ..	6 2 18
21 ..	Cart track ..	0 0 14	36A ..	Do. (reservation for minor road) ..	0 0 39
23 ..	Do. ..	0 0 15	37 ..	Pahalawelakele (reservation for tank bund) ..	0 3 39
24 ..	Ihalawelakele ..	0 2 35	38 ..	Kudawewa (tank and bund) ..	7 1 8
25 ..	Tisbamba ..	6 2 4	39 ..	Wewaihalakele, Wewakele, and Hinukwegamahena ..	66 1 3
25B ..	Do. (reservation for footpath for means of access) ..	0 0 2			619 0 8
28 ..	Weli-ela (channel) ..	0 0 18			
29 ..	Dambagahahena (reservation for tank bund) ..	2 1 20			
30 ..	Hinukwegamawewa (tank and bund) ..	40 0 7			

and bounded as follows: on the north by the village limits of Hapuwidiyagama and Settikulama; on the east by the boundary of Maminiya korale (the village limit of Tawalan Hammillewa); on the south by the village limit of Dampellessagama; on the west by the village limit of Katuwellegama, the village limit of Kelekarambawa (the boundary of the Kalagam korale north).

NOTE.—The following lots lying within the above-mentioned boundaries are excluded from this order, and their aggregate acreage of 35 acres 2 roods and 2 perches is not included in the acreage of 619 acres and 8 perches given above:—

Block survey preliminary plan 878.

Lot.	Name of Land.	Extent, A. R. P.	Lot.	Name of Land.	Extent, A. R. P.
10A ..	Pahala-accarekele <i>alias</i> Kumbukgahahena ..	1 3 38	A 27 ..	Dambagahawatta (T. P. 358,147) ..	0 0 14
A 15 ..	Ihalawelakele, Pahalawekele, Ihalawela, and Pahalawela (T. Ps. 197,213, 197,214, 232,733, and 232,954) ..	26 3 17	A 32 ..	Mylagahawatta (T. P. 358,148) ..	0 2 2
A 25A ..	Tisbamba ..	0 1 21	A 33 ..	Diwulgahawatta (T. P. 358,149) ..	0 1 2
A 26 ..	Meegahawatta ..	3 2 6	A 34 ..	Serugahawatta ..	0 2 20
			A 35 ..	Dambagahawatta (T. P. 264,195) ..	1 1 2
			22 ..	Not used ..	—
					35 2 2

September 4, 1924.

L. L. HUNTER,
Special Officer.

Anuradhapura S. O. No. 1,191.

Order under Section 2 of "The Waste Lands Ordinances of 1897, 1899, 1900, and 1903,"
declaring Land to be Crown Property.

In the matter of the lands commonly called or known as Weeragaha-accaraidama (right of way), Diggalakele, &c., situate in the village of Alahaperumagama, in the Yoda-ela tulana of the Kalagam korale north of the Kalagam palata, in the North-Central Province, and of "The Waste Lands Ordinances of 1897, 1899, 1900, and 1903."

THE notice required by section 1 of "The Waste Lands Ordinances of 1897, 1899, 1900, and 1903," having been duly published in manner prescribed by that section in respect of the above-named lands (*vide* Notice No. 8,574), and no claim having been made to the said lands or to any interest therein within the period of three months from the date specified in the said notice, I, Louis Lucien Hunter, Special Officer appointed under section 28 of the said Ordinances, under and by virtue of the powers vested in me in that behalf by section 2 of the said Ordinances, do hereby on this 18th day of September, 1924, order and declare that the said lands, as more fully described herein below, situate in the village of Alahaperumagama, in the Yoda-ela tulana of the Kalagam korale north of the Kalagam palata, in the North-Central Province, and shown as lots 2, 3, 3A, 4, 5, 7, 8, 9, 10, 11, 11½, 12, 13, 14, 16, 17, 22, 25, 26, and 28 in block survey preliminary plan 900, and containing in extent 84 acres 1 rood and 4 perches, are the property of the Crown.

Description of the Lands referred to.

The following lots situate in the village of Alahaperumagama, in the Yoda-ela tulana of the Kalagam korale north of the Kalagam palata, in the North-Central Province:—

Block survey preliminary plan 900.

Lot.	Name of Land.	Extent, A. R. P.	Lot.	Name of Land.	Extent, A. R. P.
2 ..	Weeragaha-accaraidama (right of way) ..	0 0 37	13 ..	Wella-ela (irrigation channel) ..	0 0 25
3 ..	Diggalakele ..	17 0 29	14 ..	Bogahawatta (encroachment on right of way) ..	0 0 15
3A ..	Do. ..	40 2 27	16 ..	Horror-ela (irrigation channel) ..	0 1 18
4 ..	Cart track and reservation ..	0 2 36	17 ..	Diggalagawahena (reservation for irrigation channel) ..	1 2 8
5 ..	Kiriyagahahena ..	2 1 24	22 ..	Landukelehena (reservation for means of access to cemetery) ..	0 1 11
7 ..	Horror-ela (irrigation channel) ..	0 3 15	25 ..	Diggalagawahena (cemetery) ..	1 0 10
8 ..	Eleidama (reservation for irrigation channel) ..	0 0 2	26 ..	Accaraidama (encroachment on Yoda-ela bund reservation) ..	0 0 26
9 ..	Horror-ela (irrigation channel) ..	0 0 4	28 ..	Wella-ela (irrigation channel) ..	0 0 8
10 ..	Yoda-elakandiyaidama (reservation for Yoda-ela bund) ..	4 3 0			84 1 4
11 ..	Yoda-ela (half area of irrigation channel) ..	9 2 2			
11½ ..	Yoda-elakandiya (bund) ..	4 0 16			
12 ..	Yoda-elakandiyaidama (encroachment on Yoda-ela bund reservation) ..	0 0 11			

and bounded as follows : on the north by the village limit of Palugaswewa, part of Yoda-ela (the village limit of Puliyan-kulama in the Kalagam korale south) ; on the east by part of Yoda-ela (the village limit of Puliyan-kulama in the Kalagam korale south) ; on the south by the village limits of Amanakkatuwa and Maha-akkare ; on the west by the village limits of Maha-akkare and Palugaswewa.

NOTE.—The following lots lying within the above-mentioned boundaries are excluded from this order, and no part of their acreage of 84 acres 2 roods and 31 perches is included in the acreage of 84 acres 1 rood and 4 perches given above :—

Block survey preliminary plan 900.

Lot.	Name of Land.	Extent, A. R. P.	Lot.	Name of Land.	Extent, A. R. P.
1	Weeragaha-accaraidama (T. Ps. 340,617, 340,478, 340,597)	8 2 19	A 15	Dewata (village path) (part of T. P. 229,766)	0 0 8
A 6	Polwatta, Puranawela, Accaraidama, and Siyambalagahawatta (T. Ps. 171,438, 171,439, 171,440, 171,441, 221,403, 249,314, 277,779, 277,780, 278,092, 326,526, 326,527, 328,452, 328, 647, 329,475, 329,550, 329,551, 329,552, 330,032, 346,209, and part of T. P. 229,766)..	71 2 7	A 18	Siyambalagahawatta	0 2 15
			A 19	Siyambalagahawatta (T. P. 358,061)	0 0 32
			A 20	Dambagahakumbura (T. P. 357,823)	0 1 21
			A 21	Lolugahakumbura (T. P. 357,997)	0 0 22
			23	Landukele	1 0 3
			24	Lolugaha-accara (T. P. 331,745)	1 3 36
			A 27	Accaraidama (T. P. 358,316)	0 0 28
					84 2 31

September 18, 1924.

L. L. HUNTER,
Special Officer.

PRELIMINARY NOTICES.

Kurunega's Notice No 8,672.

Notice under "The Waste Lands Ordinances of 1897, 1899, 1900, and 1903."

TAKE notice that unless within three months from October 17, 1924, the persons, if any, who claim any interest in the lands hereinafter mentioned, or in any one or more of such lands or to some interest therein make claim in person or in writing to the said lands or any of them or to some interest therein to F. Leach, Esq., Special Officer appointed under section 28 of "The Waste Lands Ordinances of 1897, 1899, 1900, and 1903," at his office at Colombo :

Such Special Officer, in pursuance of the powers vested in him by the said Ordinances, will declare by writing under his hand that the said lands, or such of them as to which no claim has been made, are the property of the Crown.

F. LEACH,
Special Officer.

NOTE.—(a) Any other information in respect of such lands can be obtained from the Settlement Officer, and plans of them from the Surveyor-General.

(b) A claim to a right of way over the said lands or any of them is a claim to an interest in the land or lands.

Description of the Lands referred to.

The following lots situate in the village of Timbiriya-gedera, in the Katuwanna korale of the Wannu hatpattu, in the Kurunegala District of the North-Western Province :—

Block survey preliminary plan 1,909.

Lot.	Name of Land.	Extent, A. R. P.
22A	Elagawahena	1 3 20
22B	Ela	0 0 3
22C	Do.	0 0 1
22D	Do.	0 0 1
		1 3 25

and bounded as follows : on the north by the road from Balalla to Yapahuwa ; on the east by Rukattanagahamulahena claimed by Nawaratne Pedyalage Kira and others ; on the south by Telambugahakumbura (private) ; on the west by Galla-ela and the road from Balalla to Yapahuwa.

Ratnapura Notice No. 8,673.

Notice under "The Waste Lands Ordinances of 1897, 1899, 1900, and 1903."

TAKE notice that unless within three months from October 17, 1924, the persons, if any, who claim any interest in the lands hereinafter mentioned or in any one or more of such lands or to some interest therein make claim in person or in writing to the said lands or to any of them or to some interest therein to W. T. Stace, Esq., Special Officer appointed under section 28 of "The Waste Lands Ordinances of 1897, 1899, 1900, and 1903," at his office at Colombo:

Such Special Officer, in pursuance of the powers vested in him by the said Ordinances, will declare by writing under his hand that the said lands, or such of them as to which no claim has been made, are the property of the Crown.

W. T. STACE,
Special Officer.

NOTES.—(a) Any other information in respect of such lands can be obtained from the Settlement Officer, and plans of them from the Surveyor-General.

(b) A claim to a right of way over the said lands or any of them is a claim to an interest in the land or lands.

Description of the Lands referred to.

The following lots situate in the village of Nedurana, in the Meda pattu of the Kuruwiti korale of the Ratnapura District, in the Province of Sabaragamuwa:—

Block survey preliminary plan 53.

Lot.	Name of Land.	Extent, A. R. P.	Lot.	Name of Land.	Extent, A. R. P.
1	Kohilakandehenewatta	0 0 23	104	Adipara (Gansabhawa path)	0 0 12
2	Kohilakandedeniya	0 0 23	105	Delgahawatthena	0 1 36
3	Kaladiyawahena, Dolabodahenyaya, Kohilakandehenyaya, Udagopolahenyaya, and Kahatagahenyaya	198 1 35	108	Delgahakumburegodella	1 0 22
4	Mala-dola (dry stream)	0 1 5	112	Kabarayamaladeniya	1 0 17
5	Boraluwemukalana and Ganelandemukalana	58 1 39	115	Kabarayamaladeniyewatta	3 1 23
7	Gansabhawa path	0 3 27	116	Kabarayamalahena	5 2 15
9	Heendolabodagodelleowita	0 0 7	117	Dolabodehena	1 0 13
10	Minimalaowita	0 1 1	118	Do.	0 3 2
19	Heen-ela	0 2 7	119	Dolabodehenewatta	0 0 21
20	Pallemulledeniya	0 0 20	120	Hakurudolemukalana	2 0 19
26	Ganelandehena	1 0 15	121	Hakuru-dola	0 1 18
29	Mala-dola (dry stream)	0 0 11	122	Hakurudolemukalana	1 1 5
34	Jambuwatteowita	2 0 12	124	Bewilewatthena (island)	0 0 39
40	Ela	0 0 28	125	Elowitadeniya	0 0 36
42	Udumulledeniya	0 1 28	128	Alutgederawatthena	0 2 18
44	Udumullewatta	1 1 0	129	Patalewala	0 3 4
46	Dorakadakumbure-ela and Udumulle-dola	0 3 15	137	Kanattewatta	1 0 12
47	Kahatagahahena <i>alias</i> Udumullehenyaya	9 0 34	138	Kanattewatthena	0 1 3
48	Kahatagahahena	0 2 32	140	Island	0 0 19
49	Do.	0 3 14	141	Mala-ela	0 0 39
50	Do.	0 1 22	142	Dangahaliyaddegodella	0 2 9
53	Kahatagahahenewatta	1 1 24	144	Heen-ela	0 0 22
55	Galkotuwehena	1 1 10	145	Metigathwela	2 1 22
56	Udumulledeniya	0 0 9	146	Pita-ela (channel)	0 0 30
57	Galkotuwehena	0 1 39	148	Peellatibudeniyeaswedduma	3 1 28
58	Galkotuwewatta	2 0 13	149	Channel	0 1 11
59	Nedigewatta	1 0 33	151	Palugamahenewatta	1 0 9
62	Gansabhapara	0 0 6	152	Palugamahena	3 0 12
63	Kosgahayatawelaowita	0 0 39	153	Palugamahenewatta	4 2 12
66	Ellewaladeniya	0 1 34	154	Palugamahena	1 0 8
67	Ellewalawatta	1 3 15	161	Menik-dola	0 3 27
68	Cittaramalaellehena	1 0 18	162	Kiriattulewatthena	16 2 27
69	Do.	2 2 22	163	Amunderawelepahalairawalla	0 1 7
70	Mala-dola	0 0 18	164	Wewel-dola	2 3 18
71	Cittaramalaellehena	2 1 12	165	Kosgahakumburegodella	0 0 9
72	Cittaramalaellehenewatta	2 2 25	166	Amunderawelepahalairawalla	0 3 28
73	Nedurana-oya	11 0 32	171	Patalewalaowita	0 3 2
74	Kaludiyawahenewatta	2 1 19	175	Halbandiadeniya	2 1 17
75	Elle-dola	2 2 9	177	Bewilehena and Weweldolehenyaya	18 1 11
76	Puranakumbureowita	0 1 23	178	Gansabhapara	0 2 26
78	Puranadeniya	0 2 1	179	Kottagodawatta (reservation for path)	0 0 30
79	Minimeruwahena	5 0 28	182	Kottagodawatthena (reservation for gansabhawa path)	0 0 24
80	Channel	0 0 14	183	Gansabhapara	0 3 6
81	Puranakumburegodella	0 1 26	189	Adipara (gansabhawa path)	0 0 2
85	Batalakotuwehena and Gepitakkanahena	2 0 32	192	Kendagahaowita	3 1 25
86	Batalakotuwewatta	0 0 33	193	Delgahayataliyadda (deniya)	0 2 5
88	Manatantiriyamulledeniya	0 2 11	194	Delgahahenewatta	2 0 9
92	Ela	0 0 9	195	Hawanketiwegodella	0 0 16
93	Asweddume-owita	0 1 21	197	Pusse-dola	0 0 25
97	Adipara (Gansabhawa path)	0 0 25	198	Gepitakkanedeniya	1 3 16
99	Kalumberiyedeniya	0 3 18	199	Pussedoladeniyegodella	3 0 30
100	Gepitakkanahenyaya	58 3 20	200	Godellemukalana	0 0 31
101	Kohiladeniya	3 3 32	201	Pita-ela (channel)	0 0 13
103	Delgahawatthena	0 3 7	202	Godellemukalana	9 2 35
			205	Lindagawadeniya	1 1 28
			208	Panwilepillewa	0 0 6
			209	Panwiledeniya	0 0 27
			210	Adipara (approach road to school)	0 0 4
			211	Iskolewatta	0 1 20
			214	Kottagodadeniya	0 0 35

Lot.	Name of Land.	Extent, A. R. P.	Lot.	Name of Land.	Extent, A. R. P.
216	Gansabhapara	0 0 35	232	Kiriattuledeniyeaswedduma	0 1 36
220	Baduwatta-dola	0 1 0	233	Do.	0 0 25
223	Mala-dola (dry stream)	0 0 12	234	Kiriattulehenewatta	0 3 20
224	Kottagodamukalana	88 3 23	236	Puranakumbure-ela (channel)	0 0 13
225	Kiriattulemukalana	10 1 17	238	Palugamaheneaswedduma	0 3 4
226	Kiriattulehenyaya	21 0 27	240	Palugamadeniyeaswedduma	2 3 18
227	Kiriattulehena	16 2 36	241	Palugamamukalana	9 3 9
228	Kiriattuledeniya	0 2 10	242	Menik-dola	0 0 9
229	Palugamahena	0 2 35			
230	Kiriattulehena (reservation for stream)	0 2 10			646 2 2
231	Kiriattuledeniya	0 1 13			

and bounded as follows : on the north by the boundary of the Palle pattu (the village limits of Paligala and Kendangomuwe Pahalagama) ; on the east by the boundary of the Palle pattu (the village limit of Nakandala), the boundary of the Uda pattu north (the village limit of Ellawala-Ihalagama) ; on the south by the boundary of the Uda pattu north (the village limit of Ellawala-Ihalagama), the village limits of Erepola and Kiriporuwa ; on the west by the village limits of Kiriporuwa and Mitipola.

Note.—The following lots lying within the above-mentioned boundaries are excluded from this notice, and their aggregate acreage of 273 acres 3 roods and 24 perches is not included in the acreage of 646 acres 2 roods and 2 perches given above :—

Block survey preliminary plan 53.

Lot.	Name of Land.	Extent, A. R. P.	Lot.	Name of Land.	Extent, A. R. P.
D 6	Ganelandewatta	2 2 3	B 113	Kabarayamaladeniyewatta	0 1 29
8	Metigattilegodellewatta	0 0 7	B 114	Do.	2 2 14
D 11	Heendolaboda-aswedduma	0 1 16	D 123	Bewilewatta	2 2 27
D 12	Jayamangallyyadda	0 0 22	D 126	Elowitakumbura	0 2 17
D 13	Jayamangalodelleowita	0 0 30	D 127	Alutgederawatta	1 1 1
D 14	Ganekumbura (T. P. 71,513)	2 1 29	D 130	Kebellagahapitiyewatta	0 0 31
D 15	Asweddumegodella	0 0 7	D 131	Do.	0 3 15
D 16	Ganelandewatta	0 2 9	D 132	Patalewalewatta	0 1 16
D 17	Gangaboda-asweddumepillewa	0 0 14	D 133	Dorakumbureowita	3 1 16
D 18	Morapitiyegewatta	1 0 35	D 134	Do.	0 2 12
D 21	Pallemullegodella	0 1 6	D 135	Dorakumburewalapota	0 2 19
D 22	Do.	0 1 1	D 136	Do.	0 1 7
D 23	Digaliyadda, Radaliyadda, Pallemullekumbura, Kohilakumbura, Vitandewela, and Palugamadeniya	26 3 17	D 139	Kanuketiya	2 0 35
D 24	Ganelandewatta	1 1 10	D 143	Tuttiripitiyekamata (threshing-floor)	0 0 8
D 25	Do.	0 1 25	147	Peellatibudeniyewatta	0 0 17
D 27	Do.	0 2 26	150	(Not used)	
D 28	Do.	1 0 19	D 155	Tuttiripitiyeparanawatta	1 2 16
D 30	Do.	1 0 34	D 156	Pitaliyaddeowita	0 2 20
D 31	Do.	0 1 3	D 157	Do.	1 0 23
D 32	Ganelandehenewatta	2 0 21	D 158	Rukmalekumbura	1 3 25
D 33	Ganelandewatta	1 2 14	D 159	Puranakumbureowita	3 3 1
D 35	Jambugahawatta	1 1 23	D 160	Kanuketiya and Puranakumbura	4 0 21
D 36	Do.	0 2 13	D 167	Amunderawela, Halbandinadeniya-aswedduma, and Kosgahakumbura	9 0 0
D 37	Kosgahawalawatta	0 2 31	D 168	Kiriappugewatta	1 0 38
D 38	Ganelandehenewatta	10 1 17	D 169	Medawatta	1 2 32
D 39	Ganelandehenewatta (T. P. 328,421)	1 1 2	D 170	Hinguralagewatta	0 2 20
D 41	Udumulleaswedduma	2 0 16	D 172	Do.	0 1 9
D 43	(Not used)		D 173	Do.	0 1 22
D 45	Udumulleaswedduma	3 1 23	D 174	Bewilewatta	4 3 29
D 51	Kahatagahahenewatta	0 1 0	D 176	Halbandinadeniyewatta	0 3 11
D 52	Do.	0 2 35	C 180	Kottagodawatta	32 0 20
D 54	Kahatagahawatta	3 3 6	C 181	Do.	2 1 32
D 60	Walawwewatta	5 2 9	B 184	Kabarayamaladeniyewatta	0 1 33
D 61	Dorakadawela	10 0 28	B 185	Henegamagewatta	0 3 8
D 64	Dorakadawelegodella or Elowitawatta	0 0 2	B 186	Gepolewatta	1 3 15
D 65	Do.	0 0 13	B 187	Do.	1 3 7
A 77	Puranakumbura	4 2 35	B 188	Henegamagewatta and Gepolewatta	9 1 0
A 82	Uluhela-aswedduma	0 2 26	B 190	Henegamaralagewatta	1 2 21
A 83	Pillewewatta alias Uluhelawatta	1 2 34	B 191	Lindagawakumbura	3 0 38
A 84	Uluhelahenawatta	0 1 13	B 196	Pussedoleaswedduma, Hawanketiye-kumbura, and Hawanketiye-aswedduma	9 2 5
A 87	Batalakotuwewatta	0 3 6	B 203	Mahaowitawatta	1 0 23
A 89	Do.	0 2 34	B 204	Do.	0 2 6
A 90	Do.	0 1 3	B 206	Mahaowitachenewatta	2 1 10
A 91	Do.	2 0 32	B 207	Baduwatta	0 2 8
A 94	Kalundeliyadda, Koluladeniyekumbura, Katumberiyekumbura, Kalundeliyaddagawa-aswedduma, Lindagawa-aswedduma, and Asweddumekumbura	10 0 3	B 212	Panwilawatta	0 0 26
A 95	Mananantiriyamullewatta	1 0 17	B 213	Panwilekumbura	2 0 10
A 96	Asweddumepillewa	0 0 35	B 215	Panwilepillewewatta	0 0 12
A 98	(Not used)		B 217	Kottagodawatta	0 2 35
A 102	Delgahawatta	1 3 13	B 218	Baduwatta	0 2 26
A 106	Do.	0 1 27	B 219	Do.	0 2 26
A 107	Do.	0 3 15	B 221	Kottagodawatta	0 1 32
B 109	Delgahakumbura	6 0 31	B 222	Do.	5 0 35
B 110	Henegamagewatta	0 3 11	D 235	Puranakumbura	1 3 25
B 111	Kabarayamaladeniyewatta	0 0 4	D 237	Paluganwatta	4 3 29
			D 239	Paluganwatta	24 0 26
					273 3 24

LAND SALES IN THE CENTRAL PROVINCE.

No. 2,769, C. P.—The Government Agent, Central Province, will on Friday, December 5, 1924, at 2 P.M., at his office in Kandy Kacheheri, put up to auction, for sale or settlement, or will otherwise dispose of, the under-mentioned portions of Crown land, in accordance with the regulations of Government regarding land sales. Nine allotments of land situated in the Pata Hewaheta division of the Kandy District of the Central Province.

Lot.	Name of Land.	Name of Applicant.	Description.	Claimant—Crown.	
				Extent.	Upset price.
				A. R. P.	per acre, Rs.
1	Moragetepatana	..	Chena	0 2 1	—*
2	Do.	.. A. D. M. Menikrala, Vederala of Kapuliadde Talatuoya	Chena with a bit of stream and path	1 1 15	40
3	Do.	..	Path and reservation	0 0 15	—*
4	Do.	.. A. D. M. Menikrala, Vederala of Kapuliadde Talatuoya	Chena	2 2 20	45
5	Do.	..	do.	0 1 20	—*
6	Moragetepatanamukalana	..	Forest	1 3 17	—*
7	Do.	..	Forest with 2 bits of patana	0 3 14	—*
Claimant—A. D. M. Menikrala, Vederala of Kapuliadde, Talatuoya.					
8	Moragetepatana	..	Patana	1 2 28	45
Preliminary plan 7,685. Village—Marassana in Hewawisse korale of Pata Hewaheta division.				Claimant—Crown.	
1	Gansara <i>alias</i> Damunugolla	.. Ratnayake Mudiyansele Siyatu of Elikewela	Chena planted with vegetables	1 3 37	60

* To be reserved.

Further particulars regarding these lands can be obtained from the Government Agent, Central Province, and their plans from the Surveyor-General.

Colonial Secretary's Office,
Colombo, October 14, 1924.

CECIL CLEMENTI,
Colonial Secretary.

No. 2,770, C. P.—The Government Agent, Central Province, will on Friday, December 5, 1924, at 2 P.M., at his office in Kandy Kacheheri, put up to auction, for sale or settlement, or will otherwise dispose of, the under-mentioned portions of Crown land, in accordance with the regulations of Government regarding land sales. Five allotments of land situated in the Uda Dumbara and Pata Hewaheta divisions of the Kandy District of the Central Province.

Lot.	Name of Land.	Name of Applicant.	Description.	Claimant—Crown.	
				Extent.	Upset price.
				A. R. P.	per acre, Rs.
1	Hibutuwa	.. Udawalauwa Kalu Banda of Memure	Owita containing a few patches of jungle	3 0 0	20*
2	Do.	.. Dissanayake Mudiyansele Kiri Banda of Poddalgoda	do.	2 3 31	20*
3	Do.	.. Tikiri Banda Kapukotuwa of Poddalgoda..	do.	3 0 19	20*
4	Do.	.. Pallewalauwe Kalu Banda of Memure	do.	2 3 32	20*
Preliminary plan 6,980. Village—Uduwela in Gandahaye korale of Pata Hewaheta division.					
Claimant—Kandy Municipal Council.					
111	Ginihiriyawatta	.. A. C. T. Selambaram Chetty, No. 184, Colombo street, Kandy	Tea	0 2 0	800

* Re-advertised.

Further particulars regarding these lands can be obtained from the Government Agent, Central Province, and their plans from the Surveyor-General.

Colonial Secretary's Office,
Colombo, October 14, 1924.

CECIL CLEMENTI,
Colonial Secretary.

LAND SALES IN THE SOUTHERN PROVINCE.

No. 4,209, S. P.—The Government Agent, Southern Province, will on Tuesday, February 3, 1925, at 1 P.M., at his office in Galle Kacheheri, put up to auction, for sale or settlement, or will otherwise dispose of, the under-mentioned portions of Crown land, in accordance with the regulations of Government regarding land sales. Thirty-five allotments of land situated in the Bentota-Walallawiti korale and Wellaboda pattu divisions of the Galle District of the Southern Province.

Preliminary plan 11,854. Village—Nawadagala in Bentota-Walallawiti korale.

Lot.	Name of Land.	Name of Applicant.	Name of Claimant.	Description.	Extent.		Upset price.
					A. R. P.	per acre, Rs.	
1	Inelamanenedeniya	.. Jasentu Liyana Egoris de Silva of Batuwanhena	.. J. L. Egoris de Silva	.. Deniya	2 3 37		85
2	Inelamananekumbura <i>alias</i> Talawekumbura	.. do.	.. do.	.. Paddy field	7 2 0		85
Village—Igala in Bentota-Walallawiti korale.							
11	Igalakanda estate	.. do.	.. Igalakanda Rubber and Tea Company	.. Contains rubber	0 0 25		200*
16	Igalakandumulla	.. do.	.. (1) Carolis and (2) D. D. S. Nagahawatta	.. Paddy field	4 0 8		85
19	Inelamananekumbura <i>alias</i> Talawekumbura	.. do.	.. J. L. Egoris de Silva	.. do.	4 0 23		85
20	Do.	.. do.	.. do.	.. do.	1 1 14		85

Lot.	Name of Land.	Name of Applicant.	Name of Claimant.	Description.	Extent.		Upset price per acre, Rs.
					A.	R. P.	
22	Inelamanana	Mr. O. B. M. Cheyne of Elpitiya	(1) M. Haramanis, (2) I. Laisa	Garden	0	3 19	85
40	Talawewatta <i>alias</i> Hurst Pierre Point estate	do.	J. Mendis and others	Plantation	—	—	0.50
				Garden	1	2 17	85
				Plantation	—	—	61
			Village—Karandeniya in Wellaboda pattu.				
50	Asolukandagawakumbura	—	Colombage Sodris	Paddy field	3	1 14	85
54	Kebellagahawatta	—	Tinnahakuru Condorisa	Garden	1	0 32	85
				Plantation	—	—	68.25
55	Diyaparagahawatta	—	H. H. Hiechiya	Garden	0	1 24	85
				Plantation	—	—	10
58	Etdematagahawatta	—	P. H. Siyadoris	Garden	1	0 0	85
				Plantation	—	—	63.50
60	Pepiliyagahawatta	—	P. H. Laino	Garden	0	0 28	85
				Plantation	—	—	7.50
65	Beligahakumburedeniya <i>alias</i> Wadiyaddarakumbura	—	M. H. Siyadoris	Deniya	7	1 29	85
73	Millagahawatta	—	K. H. Hendrick	Garden	2	2 3	85
				Plantation	—	—	16
77	Kosgahaduwa	—	T. H. Eddoris	Garden	0	0 27	85
				Plantation	—	—	66
81	Kajjugahamanana	—	do.	Garden	1	0 6	85
				Plantation	—	—	2.25
92	Delgahawatta	—	C. Sodiris	Garden	1	0 35	85
				Plantation	—	—	10.50
94	Do.	—	N. G. William	Garden	0	1 17	85
				Plantation	—	—	2.50
96	Do.	—	J. P. Girigoris	Garden	0	2 12	85
				Plantation	—	—	20
97	Millagahawatta	—	W. K. Allis-Appu	Garden	0	0 13	85
				Plantation	—	—	8
99	Delgahawatta	—	W. K. Aron Appu	Garden	0	1 18	85
				Plantation	—	—	5
101	Kahatagahamanana	—	J. Podiappu	Garden	0	2 18	100
102	Kakunagahawatta <i>alias</i> Dawatagahawatta	—	R. V. Themishamy	Garden	0	1 15	85
				Plantation	—	—	5
103	Do.	—	do.	Garden	0	0 11	85
				Plantation	—	—	3
115	Mikanda-addaradelgahawatta	—	I. D. Emanis	Garden	2	3 21	85
				Plantation	—	—	6
116	Mikanda-addaramanana	—	do.	Garden	0	1 6	85
				Plantation	—	—	1
117	Do.	—	do.	Garden	0	0 36	160*
121	Diyaparagahawatta	—	P. H. Duwina	Garden	0	1 5	85
				Plantation	—	—	10.50
122	Papiliyagahawatta	—	I. D. Dicho	Garden	0	3 14	85
				Plantation	—	—	2
123	Gala-addarawatta	—	H. H. Nonachcho	Garden	1	0 21	100
126	Kajjugahawatta	—	P. H. Charlie	Garden	2	2 5	85
				Plantation	—	—	2
127	Galwakkadakumbura <i>alias</i> Galduwagawakumbura	—	H. H. Sindoris	Newly aswed-dumised paddy field	0	2 13	85
128	Do.	—	W. Oda	Partly aswed-dumised paddy field	2	1 38	85
129	Papiliyagahawatta	—	P. H. Sinno Baba	Garden	1	3 14	85
				Plantation	—	—	71

* Value of land per acre with plantation.

Further information regarding these lands can be obtained from the Government Agent, Southern Province, and their plans from the Surveyor-General.

Colonial Secretary's Office,
Colombo, October 10, 1924.

CECIL CLEMENTI,
Colonial Secretary.

No. 4,210, S. P.—The Assistant Government Agent, Matara, will on Monday, December 1, 1924, at 10 A.M., at his office in Deniyaya Resthouse, put up to auction, for sale or settlement, or will otherwise dispose of, the under-mentioned portions of Crown land, in accordance with the regulations of Government regarding land sales. Forty-three allotments of land situated in the Morawak korale division of the Matara District of the Southern Province.

Lot.	Name of Land.	Name of Claimant or Applicant.	Description.	Extent.		Upset price per acre, Rs.
				A.	R. P.	
509½	Annakagala Udadeniya	—	Paddy field	0	0 20	—*
240F	Meegahawattelena	K. Don Samel, K. Disanhamy, and Kankanange Kirihami	Garden	0	1 15	—*
240F1	Do.	do.	do.	0	0 14	—*
240F2	Do.	—	Reservation for footpath	0	0 7	—†
285A	Galapitadeniya	T. Andorishamy	Paddy land	0	0 5	75
285B	Heeraluappugewatta	R. R. Rosane	Tea	0	0 17	118.75†

Final village plan 42. Village—Elamaldeniya.

Lot.	Name of Land.	Name of Claimant or Applicant.	Description.	Extent.			Upset price per acre. Rs.
				A.	R.	P.	
9L	Radadolehena Crown — ..	1	2	38	25
9L1	Do. do. — ..	0	3	32	25
9L2	Do. do. — ..	0	2	34	25
9L3	Do. C. Babunhamy — ..	1	2	16	70
9L4	Do. — Dola reservation ..	0	1	10	—†
16	Pitawila, Eramadugahaliyadde — — ..	7	0	11	40
16B	Do. — — ..	0	3	18	60
16C	Pitawila, Mahakumbura — — ..	0	0	33	60
16D	Pitawila, Weligodayakumbura — — ..	0	0	22	60
Final village plans 4 and 40. Village—Morawaka.							
64U	Indikadulledeniya V. P. Don Carolis — ..	1	0	6	42
Final village plan 12. Village—Siyambalagoda.							
191G	Migontennahena — Chena ..	1	2	2	25
75 I	Dehiwattahena — do. ..	1	0	8	40
Final village plan 10. Village—Weliwe.							
18R	Nawalahena D. H. Abewickrama Chena ..	4	0	6	55
18s	Do. V. P. D. D. Abewickrama do. ..	8	0	19	55
18Y	Etambagahahena, Nawalahena R. Don Janis Chena ..	1	2	30	55
134B	Polgaswilehena D. P. F. Abeyawickrama do. ..	0	3	29	55
147U	Paragahadeniyehena D. F. F. Abeyawickrama do. ..	3	3	18	60
158D	Lindagawahena P. F. Abewickrama do. ..	4	0	32	52
169	Badalgodella B. Wijeratna Patana ..	1	1	36	40
41	Hewanamulladeniya — Deniya ..	4	1	30	40
42	Hewanamullapatana — Chena ..	0	3	32	30
Final village plan 20. Village—Dampahala.							
71A½B	Karayaldeniya R. D. Kirihamy — ..	0	0	34	120
Block survey preliminary plan 33. Village—Beralapanatara.							
221A	Ambagahamullehena A. K. P. D. Hendrick Garden ..	0	1	3	50
222C	Karahinnakumbura N. Tikiri Field ..	0	0	12	100
412G	Kobomelladeniya K. Kiriappu do. ..	0	0	14	50
Final village plan 1. Village—Rambukkana.							
15M	Dunumunnewattahena D. C. Abeyewickrama Chena ..	1	3	37	50
Final village plan 49. Village—Kalubovitiyana.							
45	Gedarawilaketapaladeniya D. E. M. Siriwardana Field ..	9	1	6	35
Final village plan 123. Village—Watugala.							
14D	Hukketiyewatta G. Jayasekara Garden ..	0	0	27	50
14E	Do. do. do. ..	0	0	15	50
14F	Hukketiyehena <i>alias</i> Gahalakola-hena — Chena ..	1	1	37	30
14G	Hukketiyedeniya <i>alias</i> Gahalakola-henadeniya R. L. Don Siyadoris do. ..	1	0	13	42
Final village plan 47. Village—Eahalapitigama.							
8	Eahalapitigoda — Chena ..	2	3	27	40
8B	Do. — do. ..	1	2	24	40
8A	Do. — do. ..	2	1	—	40
8D	Do. — do. ..	0	0	21	40
Final village plan 169. Village—Matugobe.							
181q	Nawinnehena B. Wijeratna Jungle ..	7	0	24	75
Final village plan 23. Village—Urubokka.							
42	Budgedaradeniya D. C. Palihawana Paddy land ..	0	3	12	45

* The value of these lots will be given at sale.

† Not for sale.

‡ Value for the lot.

Further particulars regarding these lots can be obtained from the Assistant Government Agent, Matara, and plans of them from the Surveyor-General.

Colonial Secretary's Office,
Colombo, October 15, 1924.

CECIL CLEMENTI,
Colonial Secretary.

LAND SALES IN THE NORTH-WESTERN PROVINCE.

No. 2,258, N.W. P.—The Government Agent, North-Western Province, will on Thursday, December 4, 1924, at 1 P.M., at his office in the Kurunegala Kachcheri, put up to auction, for sale or settlement, or will otherwise dispose of, the under-mentioned portions of Crown land, in accordance with the regulations of Government regarding land sales. Thirty-three allotments of land situated in the Weudawili hatpattu division of the Kurunegala District of the North-Western Province.

Preliminary plan 5,447. Village—Galweheragama in Mahagalboda Megoda korale of Weudawili hatpattu.

Lot.	Name of Land.	Name of Applicant.	Description.	Extent.		
				A.	R.	P.
1	Kandeihalawekanda Encroachment by Elidura Piloris Soysa of Ragama Coconut garden ..	0	0	30
2	Kandeihalawewehena do. do. ..	1	3	2
3	Kandeihalawewa — Tank and bund ..	0	1	27*

Final village plan 1,523. Village—Maladeniya in Gannawe korale.						
Lot.	Name of Land.	Name of Applicant.	Description.	Extent.		
				A.	R.	P.
219B	Alukirillemulakalana	Sinhabahu Mudiyansele Rammenika	Forest	1	0	7
Preliminary plan 5,508. Village—Dahigomuwa in Kudagalboda korale.						
1	Gonnagaslanda	Rajaguru Mudiyansele Mohottalage Ukku Banda Arachchi and ditto Kiribanda	Garden	1	3	31
2	Do.	—	Chena (reservation along road)	0	0	39*
3	Makulgahamulahena	Dissanayaka Mudiyansele Kiribanda and Rajaguru Mudiyansele Ukkumenika	Chena	0	2	5
4	Do.	—	Ditto (reservation along road)	0	0	24*
5	Do.	D. M. Kiribanda and R. M. Ukku Menika	Chena	0	0	39
6	Sakalakotuwwatta <i>alias</i> Makulgahamulawatta	—	Garden contains 2 coconut trees	0	1	0
7	Sakalakotuwepillawa	Abesinha Mudiyansele Dingiri Amma	Coconut garden	0	1	28
8	Do.	do.	Chena	0	0	12
9	Do.	—	Chena (reservation along road)	0	0	9*
10	Do.	Abesinha Mudiyansele Dingiri Amma	Chena	0	0	12
11	Sakalakotuwehena <i>alias</i> Bulnekumburahena	A. M. Dingiri Banda	Coconut garden	1	1	13
12	Do.	do.	Chena	1	2	13
13	Bulnekumburahena	A. M. Dingiri Amma, A. M. Mutumenika	do.	0	3	13
14	Gonnagaslandawatta	Rajaguru Mudiyansele Rammenika	Coconut garden	0	3	28
Preliminary plan 5,511. Village—Wewagedera.						
1	Asweddumawepillewa	Dissanayaka Mudiyansele Kiri Banda	Field	0	2	1
2	Asweddumawepillewa and Welpitiyapillewa	do.	Chena	1	0	13
Preliminary plan 5,519. Village—Bamunugedera.						
1	Wewakumburepillawa	—	Footpath and reservation	0	0	9*
2	Wewakumburapillewewatta	R. M. Ukku Banda	Garden	0	2	33
3	Wewakumburepillawa	do.	Field	1	1	12
Preliminary plan 4,373. Villages—Hanwella and Tisanpola.						
2162B	Linwalapitiya	Tennakoon Mudiyansele Menikrala	Cleared chena	2	0	9
2162C	Do.	Jayasundera Mudiyansele Ranhamy	do.	2	0	13
2162D	Do.	Tennakoon Mudiyansele Kiri Banda	do.	2	0	5
Advance extract 4 of block survey preliminary plan 868. Village—Miteywala Udagama in Gandahaye korale.						
3	Wagollemukalana	S. Bastian, W. Yovel and W. Stephen	Forest	7	1	4†
Final village plan 1,012. Village—Kurenepola in Tiragandahaye korale.						
3B	Madinagowelegattegala	Diunugalge John	Rock	1	1	19
12 I	Gonkotuwehena	Wagapedige Tikka	do.	1	1	31
12B	Ritikumburepillawa	do.	Chena	0	2	0
12B1	Do.	Encroachment by W. Tikka	Field	0	0	34
Preliminary plan 4,578. Villages—Akaragane and Boyagane.						
2	Weralugollemukalana	W. A. C. de Silva, Kurunegala	Forest	11	0	34
Preliminary plan 5,538. Village—Belgodakanda in Tiragandahaye korale east.						
1	Galketiyehena	S. Handuna	Garden	1	1	26

* Not to be sold.

† Re-advertised.

The upset price of these lots will be notified at the sale. Further particulars regarding these lands may be obtained from the Government Agent, North-Western Province, and their plans from the Surveyor-General.

Colonial Secretary's Office,
Colombo, October 15, 1924.

CECIL CLEMENTI,
Colonial Secretary.

No. 2,259, N.W. P.—The Government Agent, North-Western Province, will on Friday, December 5, 1924, at 1 P.M., at his office in the Kurunegala Kachcheri, put up to auction, for sale or settlement, or will otherwise dispose of, the under-mentioned portions of Crown land, in accordance with the regulations of Government regarding land sales. Sixteen allotments of land situated in the Dambadeni and Hiriwala hatpattus of the Kurunegala District of the North-Western Province.

Final village plan 569. Village—Riloluwa in Udukaha korale west of Dambadeni hatpattu.						
Lot.	Name of Land.	Name of Applicant.	Description.	Extent.		
				A.	R.	P.
16	Batagahadeniya	G. P. Weeraratne of Louisville, Borella, Colombo	Deniya	0	3	4
16A	Do.	do.	do.	0	0	12
Final village plan 235. Village—Udawelawatta in Dambadeni Udakaha korale west.						
3G1	Moragahamulahena	Adikari Mudiyansele Dingiri Banda	Chena	1	0	21
3H1	Udapurana	do.	do.	5	2	16
3G1A	Muratapokuna	Encroachment by the trustees of Suriyadeniya temple	Field	0	0	10
3U	Galpokunehenewatta	Encroachment by Mrs. J. P. Obeysekera of Veyangoda	Coconut garden	1	1	25
Final village plan 1,498. Village—Kalundegedera in Rekko pattu korale.						
14	Bulugahamulahena	Dissanayaka Mudiyansele Dingiri Banda of Algama	Chena	2	1	22
Final village plan 419. Village—Wadawa in Udukaha korale east.						
42 o	Galkotuwa	—	Chena	2	3	4*

Final village plan 449. Village—Boyawalana in Udukaha korale south.

Lot.	Name of Land.	Name of Applicant.	Description.	Extent.		
				A.	R.	P.
15	Palleyayahena	Rev. Attadassi of Kandegedera Vihare	Chena	1	1	13
		Final village plan 470. Village—Mirihihiya.				
2B	Narangahamullahena	Siriwardena Mudiyansele Kiri Banda	Field	1	2	10
		Final village plan 445. Village—Busnapahuwa.				
71	Pahalapitakotuwekumburedeniya.	T. Ramachandra, Sorna Villa, Dam street, Colombo	Deniya	1	0	34*
71 $\frac{1}{2}$	Do.	do.	do.	0	1	24*
71A	Do.	Encroachment by K. G. Kusalhamy	Field	0	0	6*
71 $\frac{1}{2}$ A	Do.	do.	do.	0	0	6*
		Final village plan 1,492. Village—Amunugama in Rekko pattu korale.				
65	Medilandehena	P. B. Amunugama	Chena	3	1	9
		Preliminary plan 5,548. Village—Kumbukwewa in Tittaweligandahe korale.				
1	Koskandehena	Ratnayaka Mudiyansele Ran Banda and Konaramudiyansele Tennakoon Banda of Tammita	Chena	4	3	20

* Re-advertised.

The upset price of these lots will be notified at the sale. Further particulars regarding these lands may be obtained from the Government Agent, North-Western Province, and their plans from the Surveyor-General.

Colonial Secretary's Office,
Colombo, October 15, 1924.

CECIL CLEMENTI,
Colonial Secretary.

LAND SALES IN THE NORTH-CENTRAL PROVINCE.

No. 2,401, N.C. P.—The Government Agent, North-Central Province, will on Wednesday, December 3, 1924, at 10 A.M., at his office in Horowpotana Resthouse, put up to auction, for sale or settlement, or will otherwise dispose of, the under-mentioned portions of Crown land in accordance with the regulations of Government regarding land sales. Forty-four allotments of land situated in the Kalpe korale of Hurulu palata division of the Nuwarakalawiya district of the North-Central Province.

Lot.	Name of Land.	Name of Applicant.	Description.	Extent.			Upset price per acre, Rs.
				A.	R.	P.	
		Preliminary plan 6,076. Village—Galenbindunuwewa.					
2	Welangahaidama	P. T. Uduma	Chena fit for paddy	0	2	39	21.50
3	Do.	do.	do.	1	0	30	23
		Preliminary plan 6,373. Village—Katuweragalewa.					
1	Kadurugahaidama	Dingiriya, Vel-Panikia, and 7 others	Low jungle fit for paddy	3	0	25	20
		Preliminary plan 6,379. Village—Puhulewewa.					
1	Mailagahaidama	G. Ukuwa. Vel-Panikia	Chena fit for paddy	1	0	2	20
		Preliminary plan 6,576. Village—Maradankadawala.					
1	Hedokgahaidama	K. Kandate	Jungle fit for paddy	0	3	37	28
2	Dambagahaidama	Baddarala, Vel-Vidane, and another	do.	1	3	8	28
		Preliminary plan 6,584. Village—Hammillewa (rada).					
1	Divulgahaidama	K. H. Kadira	High jungle fit for paddy	4	1	12	25
2	Do.	—	Reservation along the main road	0	0	31	—*
		Preliminary plan 6,585. Village—Hammillewa (rada).					
1	Kongahaidama	Lapaya Maha Vidane Pediya	Garden contains coconut and plantain trees (encroachment by the applicant)	0	0	17	26
2	Do.	—	Garden contains arecanut and plantain trees (encroachment by Lapaya Maha Vidane Pediya)	0	0	3	26
		Preliminary plan 6,601. Village—Paradehiyakada (palu), Tirappankadawala.					
1	Ehatugahaidama	B. Banda	Paddy field (cultivated by the applicant)	1	1	35	20
		Preliminary plan 6,603. Village—Olugaskada.					
1	Timbirigahaidama	A. Kapurala and another	Chena contains a temporary hut	1	0	0	20
2	Do.	—	Reservation along cart track	0	0	12	—*
		Preliminary plan 6,613. Village—Tirappankadawala.					
1	Mailagahaidama alias Mailagaha-akkare	Kapurala ex Vel-Vidane	Scrub fit for paddy	4	3	10	22
2	Do.	—	Reservation along the main road	0	0	39	—*
3	Siyambalagahaidama	K. Pinhamy	Low jungle fit for garden	2	0	5	22
4	Mailagahaidama	U. G. Menikrala, Wew Lekama of Parangiyawadiya	Low jungle fit for paddy	0	3	6	20
5	Helambagahaidama	do.	do.	1	0	37	20
6	Do.	—	Reservation for minor road and Horow-ela	0	0	14	—*
7	Mukalankele	—	High jungle	1	0	10	24
8	Do.	—	New clearing (encroachment by W. Kapurala, ex Vel-Vidane)	1	0	8	24
9	Do.	—	Reservation for minor road	0	1	13	—*
10	Do.	—	Reservation for water-course	0	1	27	—*

Lot.	Name of Land.	Name of Applicant.	Description.	Extent.			Upset price per acre, Rs.
				A.	R.	P.	
Preliminary plan 6,665. Village—Ihala Elikimbulagala.							
1	Siyambalagahaidama	M. Omaru Deen	.. Old chena fit for paddy	3	0	0	20
Preliminary plan 6,675. Village—Horowpotana.							
1	Migahaidama	.. K. Naidurala alias Banda	.. Open land	0	0	20	20
2	Do.	.. do.	.. Garden contains arecanut and coconut plants planted by the applicant and a house	0	0	12	22
Preliminary plan 6,676. Village—Mukkarewa.							
1	Mukkarewakele	.. P. Habibu Mohammado	.. Low jungle fit for paddy	2	0	36	20
Preliminary plan 6,700. Village—Hamnullewa (rada).							
1	Kurundugahaidama	.. Nekatta, Vel-Pediya	.. do.	3	3	28	39
2	Helambagahaidama	.. Puncha Maha Vidane Pediya and others	.. High jungle fit for paddy	4	3	35	35
3	Do.	.. —	.. Reservation for cart track	0	1	16	—*
4	Kurundugahaidama	.. —	.. Reservation along the main road	0	1	0	—*
Preliminary plan 6,711. Village—Maradankadawala.							
1	Dambagahaidama	.. —	.. Reservation along the wel-ela	0	0	16	—*
2	Do.	.. —	.. Reservation along the tank bund	0	2	37	—*
3	Do.	.. B. Ukkurala	.. High jungle fit for paddy	3	0	7	20
4	Mailagahaidama	.. K. Velate, Vel-Vidane	.. Low jungle fit for paddy	1	3	34	20
Preliminary plan 6,726. Village—Morawewa.							
1	Dambagahaidama	.. P. Hapuwa	.. Open chena fit for paddy	2	0	9	20
Preliminary plan 6,727. Village—Relapanawewa.							
1	Migahaidama	.. —	.. Reservation along the cart track	0	0	5	—*
2	Do.	.. K. Kadirate, Vel-Vidane	.. Open land contains plantain trees and a cadjan hut	0	1	2	20
Preliminary plan 6,769. Village—Elawissagoda.							
1	Palugahaidama	.. T. B. Hurulle of Morakewa Walawwe	.. Low jungle	1	0	13	26
Village—Wilewewa.							
2	Helambagahaidama	.. T. B. Hurulle of Morakewa Walawwe	.. Low jungle fit for paddy	5	0	29	22
Preliminary plan 6,770. Village—Paradehiyakada (palu), Olugaskada.							
1	Diwulgahaidama	.. D. Kapurala	.. Low jungle fit for paddy	3	0	1	22
Preliminary plan 6,771. Village—Olugaskada.							
1	Dambagahaidama	.. B. Baddarala and another	.. Chena	1	0	5	32
Village—Paradehiyakada (palu), Olugaskada.							
2	Siyambalagahaidama	.. U. Punchirala	.. Low jungle fit for paddy	3	0	4	30
Preliminary plan 6,830. Village—Hamnullewa (rada).							
1	Kongahaidama	.. Puncha Maha Vidane Pediya	.. High jungle	1	2	33	28

* Not for sale.

Further particulars regarding these lands can be had from the Government Agent, North-Central Province, and their plans from the Surveyor-General.

Colonial Secretary's Office,
Colombo, October 14, 1924.

CECIL CLEMENTI,
Colonial Secretary.

No. 2,402, N.C. P.—The Government Agent, North-Central Province, will on Friday, November 28, 1924, at 1.30 P.M., at his office in Anuradhapura Kachcheri, put up to auction, for sale or settlement, or will otherwise dispose of, the under-mentioned portions of Crown land, in accordance with the regulations of Government regarding land sales. Twenty-seven allotments of land situated in the Nuwarakalawiya district of the North-Central Province.

Lot.	Name of Land.	Name of Purchaser.	Description.	Extent.			Upset price per acre, Rs.
				A.	R.	P.	
Final village plan 60. Village—Pariyakulama in Kadawat korale.							
1c	Pariyakulamakele	.. P. G. Ukku Banda and 2 others	.. Jungle	9	1	11	21
Final village plan 67. Village—Kudakongaskada in Kadawat korale.							
1w	Kudakongaskadakele	.. P. A. Kapuruhamy of Kudakumbukgollewa	.. do.	3	2	29	20
Preliminary plan 6,731. Village—Dahanekawewa in Uddiyankulam korale.							
1	Ehatugahaidama	.. A. Naura, Vel-Vidane	.. Forest (new clearing) fit for paddy	1	1	20	25
Preliminary plan 6,757. Village—Mahakiribbewa in Uddiyankulam korale.							
5	Kadurugahaidama	.. S. Ismail Marikar and another	.. Low jungle fit for paddy	1	0	0	20
2	Do.	.. do.	.. do.	0	0	31	20
4	Do.	.. do.	.. do.	0	2	5	20
Preliminary plan 6,461. Village—Mahakiribbewa in Uddiyankulam korale.							
1	Siyambalagahaidama	.. A. Alla Pitche and 2 others	.. Chena fit for paddy	2	2	15	23
Preliminary plan 6,558. Village—Migahadigiliya in Uddiyankulam korale.							
1	Wiragahaidama	.. S. Kapuwa and 4 others	.. Jungle fit for paddy	0	3	20	25
Preliminary plan 6,583. Village—Watarakwewa in Uddiyankulam korale.							
2	Pahudiulekele	.. K. Kapuwa and 3 others	.. Chena fit for paddy	1	3	6	20
1	Kumbukgahaidama	.. P. Kapuwa and 2 others	.. do.	2	0	26	20
Preliminary plan 5,918. Village—Kalpe in Kalpe korale.							
1	Kongahaidama	.. K. Ukkurala, or Arachchi	.. Land fit for paddy	3	0	7	23

Lot.	Name of Land.	Name of Purchaser.	Description.	Extent.			Upset price per acre, Rs.
				A.	R.	P.	
Preliminary plan 6,099. Village—Diyamailagahawewa in Kalpe korale.							
2	Dambagahaidama <i>alias</i> Meegahaidama	P. Hendrika and 21 others	Scrub fit for paddy	2	3	14	23
3	Do.	do.	do.	5	1	27	22
Preliminary plan 6,341. Village—Gonuhaddanewa in Kunchuttu korale.							
2	Kongahaidama	A. Nambirala and 2 others	Chena	4	3	32	22
Preliminary plan 5,875. Village—Udangawa in Kunchuttu korale.							
1	Mailagahaidama	K. Appurala	Chena fit for paddy	1	3	22	22
Preliminary plan 6,368. Village—Kudanambadawewa in Kunchuttu korale.							
1	Wagahaidama	N. Udayare, Vel-Vidane of Titta-gonewa	Jungle fit for paddy	2	0	5	21
Preliminary plan 6,476. Village—Ihala Sandanankulama in Ulagalla korale.							
4	Ehatugahaidama	B. Susira and 22 others	Jungle fit for paddy	10	3	8	25
3	Wiragahaidama <i>alias</i> Mailagahaidama	U. Kapuwa and 4 others	do.	1	0	2	25
2	Ehatugahaidama	U. D. Kudaturaya and another	do.	1	3	27	25
Preliminary plan 6,248. Village—Konwewa in Ulagalla korale.							
2	Mailagahaidama	S. PUNCHIRALA, Wew-Lekama and another	Chena fit for paddy	0	3	5	20
Preliminary plan 6,748. Village—Konwewa <i>alias</i> Periyakulama in Ulagalla korale.							
1	Ehalagahaidama	K. M. Kadirate, Vel-Vidane and another	Chena	1	0	4	22
2	Hurigahaidama	K. M. Velate Mohottala and another	Chena	1	0	14	22
Preliminary plan 6,753. Village—Konwewa <i>alias</i> Periyakulama in Ulagalla korale.							
1	Palugahaidama	P. Bandirala, Vidane and 27 others	Chena	2	1	18	23
Preliminary plan 6,523. Village—Mawatawewa in Ulagalla korale.							
9	Mailagahaidama	V. Seera, Lekama and 3 others	Jungle fit for paddy	2	3	22	22
4	Ehatugahaidama	N. Kapurula, Vel-Vidane and 6 others	do.	2	3	16	20
Preliminary plan 5,879. Village—Kowankulama in Matambuwa korale.							
2	Mailagahaidama	P. Kiriya and 17 others of Nawak-kulama	Low jungle fit for paddy	7	1	39	23
3	Do.	do.	New paddy field	5	0	22	25

These lands were sold once previously, but they are re-advertised for sale as the purchasers failed to comply with the conditions of sale. Further particulars regarding these lands can be had from the Government Agent, North-Central Province, and their plans from the Surveyor-General.

Colonial Secretary's Office,
Colombo, October 14, 1924.

CECIL CLEMENTI,
Colonial Secretary.

No. 2,403, N.C. P.—The Government Agent, North-Central Province, will, on Tuesday, December 2, 1924, at 2 P.M., at his office in Horowpotana Resthouse, put up to auction, for sale or settlement, or will otherwise dispose of, the under-mentioned portions of Crown land, in accordance with the regulations of Government regarding land sales. Forty-eight allotments of land situated in the Kalpe korale of Hurulu palata of the Nuwarakalawiya district of the North-Central Province.

Lot.	Name of Land.	Name of Applicant.	Description.	Extent.			Upset price per acre, Rs.
				A.	R.	P.	
2025	Diwalgahalanda	—	Jungle fit for paddy	1	2	1	46
Preliminary plan 4,510. Village—Kalpe.							
2284	Palugahaidama	U. G. Appurala	High and low jungle fit for paddy	1	1	17	35
Preliminary plan 5,034. Village—Timbiriattawala.							
3	Dambagahaidama	U. Nugutamby	Paddy field (encroachment by the applicant)	0	1	14	53
Preliminary plan 5,977. Village—Diwulwewa.							
2	Mailagahaidama	S. Wannihamy	Low jungle fit for paddy	1	1	0	20
Preliminary plan 6,029. Village—Rasnakawewa.							
10	Mailagahaidama	K. Wannihamy	Jungle fit for paddy	1	3	31	20
Preliminary plan 6,033. Village—Paluketuwewa.							
1	Mailagahaidama	N. Kapurula and another	Low jungle fit for paddy	8	0	14	16
Preliminary plan 6,112. Village—Kohombagaskanda.							
1	Mailagahaidama	Mohother Ganduraya and others	Land fit for paddy	10	3	20	20
2	Do.	do.	do.	10	0	24	20
Preliminary plan 6,122. Village—Mekichchawa.							
2	Helambagahaidama	—	Paddy field	0	1	32	30
Preliminary plan 6,302. Village—Kalpe.							
1	Migahaidama	Kirihamy Vel-Vidane and 4 others	Low jungle	4	3	31	23
2	Do.	—	Reservation for footpath	0	1	1	—*
3	Do.	K. Kapurula, Vel-Vidane	Low jungle	2	2	25	25
4	Do.	—	Reservation along the cart track and main road	0	1	5	—
5	Kalpekele <i>alias</i> Diwul-gahaidama	K. Banda	Jungle	0	3	35	25

Lot.	Name of Land.	Name of Applicant.	Description.	Extent.		Upset price per acre, Rs.
				A.	R. P.	
Preliminary plan 6,380. Village—Nikawewa.						
1	Mailagahakumbura <i>alias</i> Mailagahaidama	Mana Pakeertamby and 2 others	Low jungle fit for paddy	2	1 33	20
2	Do.	—	Reservation along the ela	0	0 36	—*
Preliminary plan 6,391. Village—Ulpothagama.						
1	Mailagahaidama	—	Reservation along the tank bund	0	0 15	—*
2	Do.	—	Reservation for path	0	0 14	—*
3	Do.	P. Kawrala of Rasnakawewa	Low jungle fit for paddy	2	0 7	23
Preliminary plan 6,396. Village—Petiyannekada.						
1	Mailagahaidama	K. Baddarala	Scrub fit for paddy	0	3 28	20
Preliminary plan 6,403. Village—Maha-Hammillewa.						
1	Dambagahaidama	—	Reservation along the tank bund	1	1 0	—*
2	Do.	Kirihamy, Wew Lekama of Dachchi Hammillewa	Landa fit for paddy	2	3 15	20
Preliminary plan 6,430. Village—Kakulbendidigiliya.						
1	Diulgahawatta <i>alias</i> Kolangahaidama	K. Neela and 2 others	Scrub and cleared land with a temporary house	1	0 0	20
2	Do.	—	Reservation along the path	0	0 8	—*
Preliminary plan 6,437. Village—Kudagama (palu), Thalakumbukgollewa.						
1	Mailagahaidama	M. M. Abdulla Lebbe and another of Kubukgollewa	Jungle fit for paddy	6	0 0	43
Preliminary plan 6,456. Village—Dachchi Hammillewa						
1	Mailagahaidama	Kirihamy, Wew Lekama	Landa fit for paddy	2	3 33	21
2	Do.	—	Reservation for cart track	0	0 22	—*
3	Do.	—	Reservation along the road	0	1 4	—*
4	Do.	—	Landa	0	3 8	21
Preliminary plan 6,666. Village—Paragahaulpotha.						
1	Kadurugahaidama	L. G. Vela, <i>ex</i> Vel-Pedeiya	Low jungle fit for paddy	2	0 2	20
2	Dambagahaidama	P. H. Kapuwa	do.	3	0 1	20
Preliminary plan 6,672. Village—Welimapotana.						
1	Kumbukgahaidama <i>alias</i> Migahaidama	A. Punchirala	Low jungle fit for paddy	1	0 8	34
2	Do.	—	Reservation along the road	0	0 11	—*
Preliminary plan 6,673. Village—Gammahegewewa (palu), Kakulbendidigiliya.						
1	Dambagahaidama	W. Ambarate	Low jungle fit for paddy	1	0 10	22
2	Do.	—	Reservation along the Wel-ela	0	0 12	—*
Preliminary plan 6,723. Village—Gammahegewewa (palu), Kakulbendidigiliya.						
1	Helambagahaidama	Punchi Naide, Vel-Vidane	Chena fit for paddy	1	3 39	22
Preliminary plan 6,783. Village—Ulpatgama (palu), Kakulbendidigiliya.						
1	Mailagahaidama	K. Punchi Naide	Old chena fit for paddy	2	0 3	20
Preliminary plan 6,787. Village—Mekichchawa.						
1	Dambagahaidama	S. G. Menikrala, Lekama	Old chena fit for paddy	2	3 16	20
Preliminary plan 6,804. Village—Rambewa (palu), Amunuwetiya.						
1	Weeragahaidama	K. Naur Meera of Kahatagasdigiliya and another	Forest fit for paddy	6	2 17	30
2	Puranawela	—	Paddy field (encroachment by K. Naur Meera of Kahatagasdigiliya)	0	2 31	35
3	Do.	—	do.	0	0 20	35
4	Kirikongahaidama	—	Reservation along the main road	0	0 13	—*
5	Do.	—	Reservation along the Horow-ela	0	0 10	—*
6	Do.	K. Naur Meera of Kahatagasdigiliya and another	Forest (just cleared)	1	0 24	27
7	Rambewakele	—	Reservation along the Horow-ela	0	1 12	—*
Preliminary plan 6,810. Village—Mekichchawa.						
1	Dambagahaidama	T. Kandate	Garden contains coconut plants, jak, mango, and plantain trees, and a mud hut (encroachment by the applicant)	0	2 5	20
Preliminary plan 6,812. Village—Italwetunuwewa.						
1	Mailagahaidama	K. V. Asankandu (deceased)	High jungle and open land fit for paddy	1	0 20	28
Preliminary plan 6,821. Village—Timbiriwewa.						
1	Kohombagahaidama	P. Kadirate	Garden contains coconut trees and 4 mud huts	2	0 4	25

* Not for sale.

Further particulars regarding these lands can be had from the Government Agent, North-Central Province, and their plans from the Surveyor-General.

Colonial Secretary's Office,
Colombo, October 15, 1924.CECIL CLEMENTI,
Colonial Secretary.

No. 2,404, N.C. P.—The Government Agent, North-Central Province, will on Monday, December 1, 1924, at 2 P.M., at his office in Horowpotana Resthouse, put up to auction, for sale or settlement, or will otherwise dispose of, the under-mentioned portions of Crown land, in accordance with the regulations of Government regarding land sales. Thirty-eight allotments of land situated in the Kalpe korale of Hurulu palata of the Nuwarakalawiya district of the North-Central Province.

Lot.	Name of Land.	Name of Applicant.	Description.	Preliminary plan 6,402. Village—Rasnakawewa. Claimant—Crown.		Extent.	Upset price per acre, Rs.
				A.	R. P.		
1	Andaragahahena	U. Kapurala Lekama	Scrub jungle fit for garden	2	1 20	20	
Preliminary plan 6,408. Village—Kirigollewa.							
1	Andaragahaidama	M. Silamburata, Vel-Vidane	Jungle fit for paddy	2	3 21	20	
Preliminary plan 6,411. Village—Maha Wewelkadawala.							
1	Antegalamukalana Kongahaidama	alias A. Appuhamy of Rasnakawewa	Forest fit for garden	3	0 5	25	
2	Do.	—	Reservation along the Horow-ela	0	2 2	—*	
Preliminary plan 6,414. Village—Italwetunuwewa.							
1	Mailagahaidama	C. M. Punchirala, Korala	Jungle fit for paddy	1	0 9	20	
2	Do.	—	Paddy field (encroachment by Punchirala, Korala)	0	0 35	25	
Preliminary plan 6,420. Village—Kumbukwewa.							
1	Diulgahaidama Nugagahaidama	alias K. Appuhamy	Jungle fit for paddy	0	3 39	20	
Preliminary plan 6,564. Village—Kirigollewa.							
1	Dambagahaidama	U. Punchirala	Chena fit for paddy	3	3 36	20	
2	Baduidama	—	Paddy field (encroachment by P. Malhamy)	0	1 13	20	
Preliminary plan 6,657. Village—Rasnakawewa.							
1	Hurigahaidama	U. Kapurala	Open chena fit for paddy	2	0 3	20	
Preliminary plan 6,660. Village—Ulpothagama.							
1	Welikandeyaya	P. A. Meththasena, Arachchi of Rasnakawewa	Old chena and open land fit for paddy	9	3 23	20	
Preliminary plan 6,661. Village—Walahawiddawewa.							
1	Siyambalagahaidama	S. Ukku Banda	Chena	0	0 28	20	
2	Mailagahaidama	V. G. Ranhamy	Low jungle	1	3 27	20	
3	Do.	—	Reservation for minor road and cart track	0	1 24	—*	
Preliminary plan 6,664. Village—Walahawiddawewa.							
1	Kongahaidama	K. Ukkurata	Low jungle	2	0 1	21	
2	Dambagahaidama	—	Paddy field (cultivated on lease permit)	1	1 18	21	
3	Do.	V. G. Ranhamy	do.	1	3 28	21	
4	Do.	do.	do.	2	3 6	21	
Preliminary plan 6,674. Village—Mahakumbukwewa.							
1	Kadurugahaidama	—	Reservation for pinpara and cart track	0	1 19	—*	
2	Do.	A. Menikhamy	Chena fit for garden	3	0 26	25	
Preliminary plan 6,694. Village—Mahakumbukwewa.							
1	Kiriyagahaidama	H. B. P. Appuhamy	Chena fit for paddy	1	1 17	20	
2	Do.	—	Paddy field (encroachment by B. Kadirata and others)	0	2 16	25	
Preliminary plan 6,697. Village—Etawetunuwewa.							
1	Mailagahaidama	P. Ukkurata of Rate Etawetunuwewa	Chena	1	2 13	20	
Preliminary plan 6,701. Village—Taranagollewa (palu), Walahawiddawewa.							
1	Mailagahaidama	U. M. Appuhamy	Chena	2	3 24	22	
2	Do.	U. Silamburata, Vel-Vidane	do.	2	1 3	22	
3	Do.	U. Kapurala and another	do.	2	0 14	22	
4	Do.	do.	do.	2	0 10	22	
Preliminary plan 6,708. Village—Kirigollewa.							
1	Dambagahaidama	—	Reservation along the tank bund	0	1 9	—*	
2	Do.	N. Punchi Appurata	Chena fit for paddy	1	0 20	20	
3	Do.	N. Kandappurata and another	Low jungle fit for paddy	5	0 30	20	
4	Mailagahaidama	N. Kandppurata	Chena fit for paddy	2	0 17	24	
5	Do.	P. Malhamy	do.	1	2 3	25	
Preliminary plan 6,712. Village—Etawiragollewa (palu), and Kirigollewa.							
1	Etawiragollewakele	P. Malhamy and another	Jungle fit for paddy	4	2 36	28	
2	Mailagahaidama	K. Menikrata	do.	2	3 16	22	

Lot.	Name of Land.	Name of Applicant.	Description.	Extent.		Upset price per acre, Rs.
				A.	R. P.	
Preliminary plan 6,713. Village—Etawiragollewa (palu), Kirigollewa.						
1	Kongahaidama	A. Sellawaninhamy	Chena	2	0 5	23
Preliminary plan 6,714. Village—Kelewa (palu), Nelugollekada.						
1	Kongahaidama	K. U. Sella Marikkar	Low jungle	1	0 24	20
Preliminary plan 6,777. Village—Diwulwewa.						
1	Siyambalagahaidama	K. Kapurula	Old chena fit for paddy	1	0 0	22
Preliminary plan 6,841. Village—Migahakada (palu) Petiyannekada.						
1	Migahaidama	M. Ukkurala, Vel-Vidane	Paddy field (cultivated on permit)	0	3 17	22

* Not for sale.

Further particulars regarding these lands can be had from the Government Agent, North-Central Province, and their plans from the Surveyor-General.

Colonial Secretary's Office,
Colombo, October 15, 1924.

CECIL CLEMENTI,
Colonial Secretary.

LAND SALES IN THE PROVINCE OF UVA.

No. 1,570, P. of U.—The Government Agent, Province of Uva, will on Wednesday, December 3, 1924, at 1 P.M., at his office in the Badulla Kachcheri, put up to auction, for sale or settlement, or will otherwise dispose of, the under-mentioned portions of Crown land, in accordance with the regulations of Government regarding land sales. Thirty-five allotments of land situated in the Udukinda division of the Badulla District of the Province of Uva.

Lot.	Name of Land.	Name of Applicant.	Description.	Extent.		Upset price per acre, Rs.
				A.	R. P.	
Preliminary plan 2,401. Village—Perawella in Yatipalata korale of Udukinda division. Claimant—Crown.						
1	Diyakandurahena	—	Chena, reservation for Gansabhawa road	0	0 11	—*
2	Do.	A. Bolanda	Chena	0	3 8	50
3	Kahatagahagawahena	A. D. Punchihata	do.	1	0 39	50
Preliminary plan 2,380. Village—Pannalawela in Medapalata korale of Udukinda division. Claimant—Crown.						
1	Welihelapatana	—	Patana, reservation for kanduras	1	2 27	—*
2	Do.	Mr. F. Charnaud	Patana	40	2 28	60
Claimant—Crown, encroachment by Mr. H. C. Patterson.						
3	Alagolla estate	—	Planted with tea 20 years old	0	0 10	860
4	Do.	—	do.	0	0 19	860
Claimant—Crown.						
5	Welihelapatana	—	Patana, reservation for Welihella trig	0	1 26	—*
6	Do.	—	Patana, reservation for Gansabhawa road	0	3 17	—*
Claimant—Crown, encroachment by Mr. H. C. Paterson.						
7	Alagolla estate	—	Planted with tea 20 years old, reservation for kandura	0	0 34	—*
Claimant—Crown.						
8	Welihelapatana	—	Patana, reservation for kandura and Gansabhawa road	0	0 39	—*
9	Batawelketiyepatana alias Napolabokkepatana	—	Patana, reservation for kandura	0	2 12	—*
11	Do.	—	Patana, reservation for minor road	0	1 0	—*
13	Do.	—	Patana, reservation for Gansabhawa road	0	2 31	—*
Preliminary plan 2,392. Village—Kiribatwela in Medapalata korale of Udukinda division. Claimant—Crown.						
1	Alutupitiya	—	Chena, reservation for kandura	1	0 6	—*
2	Do.	—	Reservation for cemetery	0	2 8	—*
3	Do.	M. Siribaddena Herat Dissanayake	Chena	1	2 29	50
4	Do.	—	Chena, reservation along irrigation channel	0	0 29	—*
Claimants—Crown and W. M. Malhami.						
5	Alutupitiya	—	Native garden contains 1 jak tree 15 years old	0	2 4	55
Preliminary plan 2,396. Village—Haputalegama n Mahapalata korale of Udukinda division. Claimant—Crown. encroachment by the applicant.						
1	Bogahawatta	H. A. Don James	Planted with tea 1 year old	1	1 0	210
2	Do.	do.	Ditto, reservation for minor road	0	1 13	—*
Claimant—Crown.						
3	Bogahahena	—	Chena, reservation for minor road	0	0 19	—*
4	Do.	—	Chena	0	0 38	60
Claimant—Crown, encroachment by the applicant.						
5	Bogahawatta	H. A. Don James	Planted with tea 1 year old	0	0 26	210
6	Do.	do.	Ditto, reservation for the minor road	0	1 2	—*
7	Do.	do.	Planted with tea 1 year old, reservation for minor road	0	0 7	—*
8	Do.	do.	Planted with tea 1 year old	1	0 30	210
9	Do.	do.	Ditto, reservation for ela	0	0 19	—*

Claimant—Crown.

Lot.	Name of Land.	Name of Applicant.	Description.	Extent.		Upset price per acre, Rs.
				A.	R. P.	
10	Bogahahena	..	Chena, reservation for ela	0	0 7	—*
11	Do.	..	Chena	0	1 0	60
12	Do.	..	Chena, reservation for footpath	0	0 7	—*
Claimant—Encroachment by the applicant.						
13	Bogahawatta	H. A. Don James	Tea 1 year old, reservation for footpath	0	0 22	—*
14	Do.	do.	Planted with tea 1 year old	0	1 29	210
15	Do.	do.	Ditto, reservation for ela	0	0 12	—*
16	Do.	do.	do.	0	0 3	—*

* To be reserved (not for sale).

Further particulars regarding the sale of the above lands can be had from the Government Agent, Province of Uva, and their plans from the Surveyor-General.

Colonial Secretary's Office,
Colombo, October 14, 1924.

CECIL CLEMENTI,
Colonial Secretary.

No. 1,571, P. of U.—The Government Agent, Province of Uva, will on Friday, December 5, 1924, at 1 P.M., at his office in the Badulla Kachcheri, put up to auction, for sale or settlement, or will otherwise dispose of, the under-mentioned portions of Crown land, in accordance with the regulations of Government regarding land sales. Two allotments of land situated in the Wiyaluwa division of the Badulla District of the Province of Uva.

Final village plan 179. Village—Egodawelagama in Soranatotakorale of Wiyaluwa division.

Lot.	Name of Land.	Name of Applicant.	Description.	Extent.		Upset price per acre, Rs.
				A.	R. P.	
148AA1	Pinnagollehena	Mr. T. A. Peiris of Colombo	Paddy field	1	1 0	36
148AA2	Do.	do.	do.	2	0 31	36

The above lands will be sold to the applicant who is the holder of asweddumization permit No. 2 of October 4 1919, subject to the payment of an irrigation rate of Rs. 2 per acre per annum. This rate is subject to revision by Government at any time.

Further particulars regarding the sale of the above lands can be had from the Government Agent, Province of Uva, and their plans from the Surveyor-General.

Colonial Secretary's Office,
Colombo, October 15, 1924.

CECIL CLEMENTI,
Colonial Secretary

LAND SALES BY THE SETTLEMENT OFFICER.

NORTH-WESTERN PROVINCE.

No. 7,017, S. O.—On Friday, December 12, 1924, at 9 A.M., the Land Settlement Officer will put up for sale or settlement, at Maho Resthouse, the under-mentioned portions of Crown land, on the terms authorized by Government. Thirteen allotments of land situated in the Katuwanna korale of Wannihatpattu division of the Kurunegala District of the North-Western Province.

Lot.	Name of Land.	Name of Claimant.	Description.	Extent.	
				A.	R. P.
4	Wewaihalawatta	(1) Chandrasekera Atapattu Herat Mudiyansele Mudiyanse, (2) ditto Ausadahamy	Garden	0	3 39
7	Horrowapaulahena	(1) Ratnayake Mudiyansele Appuhamy, (2) Menikhamy, (3) Chandrasekera Atapattu Mudiyansele Punchi Banda, (4) ditto Mutu Menika, (5) ditto Tikiri Menika	Chena	3	1 34
11	Welapillewa	(1) Chandrasekera Atapattu Herat Mudiyansele Mutu Menika, (2) Rangamaralalage Punchirala, (3) Hinukwewe Punchi Banda	do.	1	3 34
14	Kosgahamullewatta	Kapuralayagedera Menikhamy	Garden	0	0 38
18	Bogahamullewatta	(1) Chandrasekera Atapattu Herat Mudiyansele Mutu Menika, (2) ditto Tikiri Menika	do.	3	0 14
24	Palugahahena <i>alias</i> Siyambalagahamulahena	(1) Ditto Tikiri Menika, (2) ditto Mutu Menika, (3) Rangamaralalage Punchirala, (4) Hinukwewe Punchi Banda	Chena	2	3 11
25	Paluwatta	Rajapakse Mudiyansele Mudiyanse	Abandoned garden	1	3 1
26	Welapillewa	(1) Chandrasekera Atapattu Herat Mudiyansele Mutu Menika, (2) Rangamaralalage Punchirala, (3) Hinukwewe Punchi Banda	Chena	2	3 18
27	Helambagahamullewatta	(1) Rajapakse Mudiyansele Kawamma, (2) ditto Dingiri Amma	Garden	1	3 29
28	Kohombagahamullewatta	Rajapakse Mudiyansele Ausadahamy	do.	2	3 28
30	Migahamullewatta	(1) Ditto Herat Hamy, (2) ditto Mutu Menika	do.	1	0 20
31	Welapillewa	Rajapakse Mudiyansele Ausadahamy and others	Chena	0	3 11
35	Edandagawawatta	(1) Ditto Kawamma, (2) ditto Dingiri Amma	Garden	4	3 4

Upset price at Rs. 16 to Rs. 50 per acre. Further information regarding these lands can be obtained from the Land Settlement Officer, and plans of them from Surveyor-General.

Colonial Secretary's Office,
Colombo, October 13, 1924.

CECIL CLEMENTI,
Colonial Secretary.

No. 7,018, S. O.—On Friday, December 5, 1924, at 8 A.M., the Land Settlement Officer will put up for sale or settlement, at Embalagoda Camp, the under-mentioned portions of Crown land, on the terms authorized by Government. Twelve allotments of land situated in the Katuwanna korale of Wannī hatpattu division of the Kurunegala District of the North-Western Province.

Lot.	Name of Land.	Block survey preliminary plan 1,916.—Moragollagama.		Description.	Extent. A. R. P.
		Name of Claimant.			
4	Dangahamulahena	Crown ; balance not paid by (1) Mohotti Mudiyanseleage Dingiri Banda, (2) ditto Appuhamy	Chena	..	0 2 32
5	Kongahamulahena	Crown ; balance not paid by (1) Mohotti Mudiyanseleage Mudiyanse, (2) ditto Punchi Banda	Garden	..	0 2 17
6	Damunugahamulahena	Crown ; balance not paid by Mohotti Mudiyanseleage Punchi Banda	Open land	..	0 3 20
14	Wekandapaulawatta	Crown ; balance not paid by Mohotti Mudiyanseleage Menikrala	Garden	..	0 2 4
17	Dungala	Crown ; balance not paid by (1) Mohotti Mudiyanseleage Hetuhamy Vidane, (2) ditto Mudalihamy, (3) ditto Appuhamy, (4) ditto Ran Menika	do.	..	1 1 9
18	Helambagahamulawatta	Crown ; balance not paid by (1) Mohotti Mudiyanseleage Mudalihamy, (2) ditto Punchi Banda, (3) ditto Kapuruhamy	do.	..	1 1 13
30	Alutwatta	Crown ; balance not paid by (1) Mohotti Mudiyanseleage Kuda Ukku Banda, (2) ditto Ukku Banda	do.	..	1 2 20
31	Do.	do.	do.	..	0 1 39
32	Alutwatta	Chandrasekera Mudiyanseleage Herathami and others	Garden	..	1 2 23
7	Kadurugahamulahena	Mohotti Mudiyanseleage Bandirala	Open land	..	0 1 32
15	Wekandapaulahena	Ditto Ukku Banda	do.	..	0 0 33
16	Do.	Ditto Kirihami	Chena	..	0 1 37

Upset price at Rs. 16 to Rs. 50 per acre. Further information regarding these lands can be obtained from the Land Settlement Officer, and plans of them from the Surveyor-General.

Colonial Secretary's Office,
Colombo, October 13, 1924.

CECIL CLEMENTI,
Colonial Secretary.

No. 7,019, S. O.—On Thursday, December 4, 1924, at 8 A.M., the Land Settlement Officer will put up for sale or settlement at Embalagoda Camp, the under-mentioned portions of Crown land, on the terms authorized by Government. Ten allotments of land situated in the Katuwanna korale of Wannī hatpattu division of the Kurunegala District of the North-Western Province.

Lot.	Name of Land.	Block survey preliminary plan 1,907.—Panwewa.		Description.	Extent. A. R. P.
		Name of Claimant.			
17	Paluwatthehena <i>alias</i> Kongahamulahena	Crown ; asweddumized by Dasanayake Mudiyanseleage Wannihami	Chena	..	3 1 2
33	Bogahamulawelpillewa	Ekanayake Mudiyanseleage Kalu Banda	do.	..	0 1 20
38	Dangahawatta	Konara Mudiyanseleage Ranhami	Garden	..	0 1 6
43	Napirithehena	Crown ; claimed by (1) Rajaguru Mudiyanseleage Hetuhami, (2) ditto Ukkuhami	Chena	..	2 2 4
44	Do.	Crown ; claimed by (1) Korala Mudiyanseleage Ranhami, (2) Dasanayake Mudiyanseleage Dingiri Banda	do.	..	3 1 32
45	Do.	Crown ; claimed by Ekanayake Mudiyanseleage Kalu Banda	do.	..	2 2 9
46	Do.	Crown ; claimed by (1) Konara Mudiyanseleage Dingiri Banda, (2) ditto Mudiyanse, (3) Dassanayake Mudiyanseleage Punchirala, (4) ditto Herathami	do.	..	8 3 24
51	Kadurugahamulawatta	(1) Liyanarallagedera Hatuwa, (2) ditto Kiri Menika	Chena and garden	..	1 1 34
52	Dangahawatta	Konara Mudiyanseleage Dingiri Banda	Garden	..	1 0 4
59	Pahalawela <i>alias</i> Dangahakumburehena	Crown ; asweddumized by (1) Konara Mudiyanseleage Kiri Banda, (2) ditto Mudiyanse	Paddy	..	3 0 31

Upset price at Rs. 16 to Rs. 50 per acre. Further information regarding these lands can be obtained from the Land Settlement Officer, and plans of them from the Surveyor-General.

Colonial Secretary's Office,
Colombo, October 13, 1924.

CECIL CLEMENTI,
Colonial Secretary.

No. 7,020, S. O.—On Friday, December 12, 1924, at 9 A.M., the Land Settlement Officer will put up for sale or settlement at Maho Resthouse, the under-mentioned portions of Crown land, on the terms authorized by Government. Nine allotments of land situated in the Katuwanna korale of Wannī hatpattu division of the Kurunegala District of the North-Western Province.

Lot.	Name of Land.	Block survey preliminary plan 1,943.—Kadambawa.		Description.	Extent. A. R. P.
		Name of Claimant.			
4	Anukkaneaswedduma	Wirappulihenayalage Kapuwa of Migaswewa	Paddy field	..	0 3 34
5	Anukkane	Crown ; applied for by Rankirihenayalagedera Kapuwa Henaya of Migaswewa	Chena	..	4 0 5
16	Diganwelaihalayaya	Aloka Bandaralage Kiri Banda	do.	..	4 3 34
24	Diganwelaismattehena	Ditto Ranhami	do.	..	1 3 25
44	Siyambalagaswewapaulahena	Ditto Appuhami	do.	..	9 0 34
48	Dumbuluwawehena	Crown ; applied for by Ranabahu Mudiyanseleage Ranhami, Arachchi of Metiyakgama and disputed by (1) Aloka Bandaralage Kirihami, (2) ditto Kiri Banda, (3) ditto Banda and others	do.	..	3 2 12
51	Mahawewapaulawatta	Japagamalaralage Appuhami	Garden	..	0 3 22
66	Alutwatta	(1) P. Gunananda of Vehiragala temple, (2) G. Sobhita of Yapahuwa temple	do.	..	2 0 34
68	Palugaskotuwehena	Crown ; applied for by Nayaka Bandaralage Ukku Banda, Vel-Vidane of Kandubodagama	Chena	..	3 1 17

Upset price at Rs. 16 to Rs. 50 per acre. Further information regarding these lands can be obtained from the Land Settlement Officer, and plans of them from the Surveyor-General.

Colonial Secretary's Office,
Colombo, October 13, 1924.

CECIL CLEMENTI,
Colonial Secretary.

No. 7,021, S. O.—On Friday, December 12, 1924, at 8 A.M., the Land Settlement Officer will put up for sale or settlement at Maho Resthouse, the under-mentioned portions of Crown land, on the terms authorized by Government. Eight allotments of land situated in the Katuwanna korale of Wannu hatpattu division of the Kurunegala District of the North-Western Province.

Lot.	Name of Land.	Block survey preliminary plan 1,897.—Pahala Talambuwa.		Description.	Extent.		
		Name of Claimant.			A.	R.	P.
12	Godawanehena	..	Crown; balance not paid by Dissanayake Mudiyansele	Garden	0	2	12
			Kawrala				
15	Siyambalagahawatta	..	Crown; balance not paid by Dissanayake Mudiyansele	do.	1	1	27
			Ranhamy				
19	Gambiriyagahumulawatta	..	Crown; balance not paid by Dissanayake Mudiyansele	do.	0	1	3
			Ukkurala Vedarala				
20	Diulgahawatta	..	Crown; balance not paid by (1) Dissanayake Mudiyansele	do.	0	0	37
			Kaluhamy, (2) ditto Hatuhamy				
27	Elagawawatta	..	Crown; balance not paid by Dissanayake Mudiyansele	do.	0	3	36
			Ukkurala Vedarala				
16	Kumbukgahumulawatta	..	Crown; claimed by Dissanayake Mudiyansele Kapuruhamy	do.	0	1	2
18	Diulgahawatta	..	Crown; claimed by Dissanayake Mudiyansele Kapuruhamy	do.	0	2	19
21	Migahumulawatta	..	Crown; claimed by Dissanayake Mudiyansele Kapuruhamy	do.	0	2	31

Upset price at Rs. 16 to Rs. 50 per acre. Further information regarding these lands can be obtained from the Land Settlement Officer, and plans of them from the Surveyor-General.

Colonial Secretary's Office,
Colombo, October 13, 1924.

CECIL CLEMENTI,
Colonial Secretary.

No. 7,022, S. O.—On Friday, December 5, 1924, at 8 A.M., the Land Settlement Officer will put up for sale or settlement at Embalagoda Camp, the under-mentioned portions of Crown land, on the terms authorized by Government. Seven allotments of land situated in the Mahagalboda Egoda korale of Hiriyala hatpattu division of the Kurunegala District of the North-Western Province.

Lot.	Name of Land.	Block survey preliminary plan 1,935.—Timbiriwewa.		Description.	Extent.		
		Name of Claimant.			A.	R.	P.
16	Siyambalagahumulawatta	..	Malalahetti Bandaralage Mudalihami	Garden	0	3	9
5A	Bogahamullehena	..	Crown; applied for by Ratnayake Mudiyansele Ranhami	Chena	1	3	30
21A	Do.	..	Crown	do.	0	2	25
21B	Do.	..	Crown; applied for by Ratnayake Mudiyansele Ukku Banda	do.	1	0	8
21C	Do.	..	Crown; applied for by Ratnayake Mudiyansele Menikrala	do.	2	0	2
21D	Do.	..	Crown; applied for by Ratnayake Mudiyansele Dingiri Banda	do.	1	0	1
21E	Do.	..	Crown; applied for by ditto Ranhami	do.	2	0	6

Upset price at Rs. 16 to Rs. 50 per acre. Further information regarding these lands can be obtained from the Land Settlement Officer, and plans of them from the Surveyor-General.

Colonial Secretary's Office,
Colombo, October 13, 1924.

CECIL CLEMENTI,
Colonial Secretary.

No. 7,023, S. O.—On Friday, December 12, 1924, at 8 A.M., the Land Settlement Officer will put up for sale or settlement at Maho Resthouse, the under-mentioned portions of Crown land, on the terms authorized by Government. Six allotments of land situated in the Katuwanna korale of Wannu hatpattu division of the Kurunegala District of the North-Western Province.

Lot.	Name of Land.	Block survey preliminary plan 1,901.—Ihala Talambuwa.		Description.	Extent.		
		Name of Claimant.			A.	R.	P.
16	Dangahumulawatta	..	(1) Dissanayake Mudiyansele Dingiri Banda, (2) Kirihamilagedera Menikrala	Garden	2	2	20
21	Welagawawatta	..	Dissanayake Mudiyansele Appuhami	do.	0	3	2
28	Dangahumulawatta	..	Ditto Heratham	do.	3	1	4
29	Ehalagahumulawatta	..	Ditto Mudiyansele	do.	0	2	8
30	Mada-atuawa	..	(1) Ditto Ukku Banda, (2) ditto Dingiri Banda and others	Paddy field	0	1	28
31	Migahumulawatta	..	Ditto Ukku Banda	Garden	0	3	12

Upset price at Rs. 16 to Rs. 50 per acre. Further information regarding these land can be obtained from the Land Settlement Officer, and plans of them from the Surveyor-General.

Colonial Secretary's Office,
Colombo, October 13, 1924.

CECIL CLEMENTI,
Colonial Secretary.

No. 7,024, S. O.—On Friday, December 12, 1924, at 8 A.M., the Land Settlement Officer will put up for sale or settlement at Maho Resthouse, the under-mentioned portions of Crown land, on the terms authorized by Government. Seven allotments of land situated in the Katuwanna korale of Wannu hatpattu division of the Kurunegala District of the North-Western Province.

Lot.	Name of Land.	Block survey preliminary plan 1,900.—Maligama.		Description.	Extent.		
		Name of Claimant.			A.	R.	P.
14	Kadurugahumulawatta	..	Kirihamilagedera Menikrala	Garden	0	1	1
15	Do.	..	Pinhamilagedera Kaurala	Open land	1	2	17
16	Damunugahumulawatta	..	(1) Dissanayake Mudiyansele Suddahamy, (2) ditto Bandi Etana	Garden	0	2	7
17	Galagawawatta	..	Kirihamilagedera Mudalihami	do.	0	3	29
18	Weeragahumulawatta	..	Pinhamilagedera Appuhami	do.	0	2	31
21	Kongahumulawatta	..	(1) Dissanayake Mudiyansele Suddahamy, (2) ditto Bandi Etana	do.	2	0	1
22	Dangahumulawatta	..	Kirihamilage Mudalihami	do.	2	0	18

Upset price at Rs. 16 to Rs. 50 per acre. Further information regarding these lands can be obtained from the Land Settlement Officer, and plans of them from the Surveyor-General.

Colonial Secretary's Office,
Colombo, October 13, 1924.

CECIL CLEMENTI,
Colonial Secretary.

No. 7,025, S. O.—On Friday, December 12, 1924, at 8 A.M., the Land Settlement Officer will put up for sale or settlement, at Maho Resthouse, the under-mentioned portions of Crown land, on the terms authorized by Government. Eight allotments of land situated in the Katuwanna korale of Wannī hatpattu division of the Kurunegala District of the North-Western Province.

Block survey preliminary plan 1,941.—Konwegama.

Lot.	Name of Land.	Name of Claimant.	Description.	Extent.
				A. R. P.
2	Dambahamulawatta	Japahagamaralayagedera Appuhamy	Garden	1 3 20
3	Dangahamulawatta	Nikawaralayagedera Kalu Banda	do.	0 3 30
4	Kadurugahamulawatta	Mohandiramalagedera Kirihami	do.	1 3 15
5	Kongahamulawatta	Manatunge Arachchige Don Charlis Appuhami of Talam-buwa Pahala	do.	0 2 4
6	Ambagahamulawatta	Kandataralayagedera Kirihamy	do.	0 2 18
17	Wewapaulawatta	Mohandiramalagedera Kaurala	do.	0 3 15
18	Welpillewa	Ditto Kirihami	Chena	0 1 18
19	Migahamulawatta	(1) Japahagamaralalage Ram Menika, (2) ditto Menikhamy	Garden	1 1 16

Upset price at Rs. 16 to Rs. 50 per acre. Further information regarding these lands can be obtained from the Land Settlement Officer, and plans of them from the Surveyor-General.

Colonial Secretary's Office,
Colombo, October 13, 1924.

CECIL CLEMENTI,
Colonial Secretary.

No. 7,026, S. O.—On Friday, December 12, 1924, at 8 A.M., the Land Settlement Officer will put up for sale or settlement, at Maho Resthouse, the under-mentioned portions of Crown land, on the terms authorized by Government. Eight allotments of land situated in the Katuwanna korale of Wannī hatpattu division of the Kurunegala District of the North-Western Province.

Block Survey preliminary plan 1,938.—Godahitigama.

Lot.	Name of Land.	Name of Claimant.	Description.	Extent.
				A. R. P.
7	Wewaihalawatta	Crown and Rajasinghe Atapattu Herat Mudiyansele Appuhami	Garden	0 1 9
9	Siyambalagahamulawatta	Aloka Bandaralage Appuhami	do.	0 1 22
10	Ambagahamulawatta	Rajasinghe Atapattu Herat Mudiyansele Appuhami	do.	0 1 31
11	Migahamulawatta	Ditto Pinhami	do.	0 1 5
12	Do.	Atapattu Herat Mudiyansele Banda	do.	0 0 37
13	Ambagahamulawatta	Rajasinghe Atapattu Herat Mudiyansele Ukku Banda	do.	0 2 11
25	Wewaihalawatta	Crown and Rajasinghe Atapattu Herat Mudiyansele Ukku Banda	Open land	0 3 37
35	Do.	do.	do.	1 1 30

Upset price at Rs. 16 to Rs. 50 per acre. Further information regarding these lands can be obtained from the Land Settlement Officer, and plans of them from the Surveyor-General.

Colonial Secretary's Office,
Colombo, October 13, 1924.

CECIL CLEMENTI,
Colonial Secretary.

No. 7,027, S. O.—On Thursday, December 4, 1924, at 8 A.M., the Land Settlement Officer will put up for sale or settlement, at Embalagoda Camp, the under-mentioned portions of Crown land, on the terms authorized by Government. Four allotments of land situated in the Divigandahe korale of Hiriyala hatpattu division of the Kurunegala District of the North-Western Province.

Block survey preliminary plan 1,971.—Ambagaswewa.

Lot.	Name of Land.	Name of Claimant.	Description.	Extent.
				A. R. P.
20	Kosgahamulawatta	Lansakara Mudiyansele Kiri Banda	Garden	0 2 12
21	Dangahamulawatta	Ditto Dingiri Menika	do.	1 0 26
27	Kappukottuwegala	Ditto Menikhamy	New clearing	0 3 13
28	Dangahamulawatta	do.	Garden.	0 2 20

Upset price at Rs. 16 to Rs. 50 per acre. Further information regarding these lands can be obtained from the Land Settlement Officer, and plans of them from the Surveyor-General.

Colonial Secretary's Office,
Colombo, October 13, 1924.

CECIL CLEMENTI,
Colonial Secretary.

No. 7,028, S. O.—On Thursday, December 4, 1924, at 8 A.M., the Land Settlement Officer will put up for sale or settlement, at Embalagoda Camp, the under-mentioned portions of Crown land, on the terms authorized by Government. Two allotments of land situated in the Katuwanna korale of Wannī hatpattu division of the Kurunegala District of the North-Western Province.

Block survey preliminary plan 1,928.—Naramanakotuwa.

Lot.	Name of Land.	Name of Claimant.	Description.	Extent.
				A. R. P.
17	Siyambalagahamulawatta	Crown; balance not paid by (1) Herat Mudiyansele Mudalihamy, (2) Herat Mudiyansele Mutu Menika	Garden	0 0 34
18	Dangahamulawatta	do.	Open land	0 2 13

Upset price at Rs. 16 to Rs. 50 per acre. Further information regarding these lands can be obtained from the Land Settlement Officer, and plans of them from the Surveyor-General.

Colonial Secretary's Office,
Colombo, October 13, 1924.

CECIL CLEMENTI,
Colonial Secretary.

No. 7,029, S. O.—On Thursday, December 4, 1924, at 8 A.M., the Land Settlement Officer will put up for sale or settlement at Embalagoda Camp, the under-mentioned portions of Crown land, on the terms authorized by Government. Six allotments of land situated in the Katuwanna korale of Wannu hatpattu division of the Kurunegala District of the North-Western Province.

Lot.	Name of Land.	Block survey preliminary plan 1,919.—Kitulheragama.		Description.	Extent.		
		Name of Claimant.			A.	R.	P.
19	Ambagahamulawatta	Jayakodiacharige Naide	..	Open land..	0	0	25
23	Kongahamulawatta	Ditto Kiri Appu Naide	..	Waste land	1	1	18
Block survey preliminary plan 1,945.—Tanmitagama.							
11	Welpillewa	Mapa Mudiyansele Badderla and others..	..	Chena	0	1	39
14	Mahawelepillewa	do.	..	do.	0	2	29
34	Medalandewatta	Ditto Ranhami	..	Garden	0	2	15
35	Do.	Ditto Dingiri Banda	..	do.	0	3	3

Upset price at Rs. 16 to Rs. 50 per acre. Further information regarding these lands can be obtained from the Land Settlement Officer, and plans of them from the Surveyor-General.

Colonial Secretary's Office,
Colombo, October 13, 1924.

CECIL CLEMENTI,
Colonial Secretary,

No. 7,030, S. O.—On Thursday, December 4, 1924, at 8 A.M., the Land Settlement Officer will put up for sale or settlement at Embalagoda Camp, the under-mentioned portions of Crown land, on the terms authorized by Government. Six allotments of land situated in the Katuwanna korale of Wannu hatpattu division of the Kurunegala District of the North-Western Province.

Lot.	Name of Land.	Block survey preliminary plan 1,925.—Embalagoda.		Description.	Extent.		
		Name of Claimant.			A.	R.	P.
23	Wewakotuwehena and Bulugahamulahena	Crown; applied for by Wijayarathne Hitihamilage Kiri Banda	..	Chena	5	1	18
24	Do.	Crown	..	do.	0	3	4
25	Bulugahamulawatta	(1) Tennekoon Mudiyansele Mudiyanse, (2) ditto Dingiri Banda	..	Garden	1	3	23
Block survey preliminary plan 1,908.—Gallewa.							
35	Mylagahamulawatta	Crown; balance not paid by (1) Semasinghe Brakmanarallage Kirihamy, (2) Ekanayake Mudiyansele Herat Hamy, both of Gallewa	..	Garden	0	3	16
36	Dungala	Crown; balance not paid by Ekanayake Mudiyansele Herat Hamy	..	Tobacco	0	1	33
34	Mylagahamulawatta	Crown; balance not paid by (1) Ekanayake Mudiyansele Manelhamy, (2) Semasinghe Brakmanarallage Kirihamy	..	Garden	0	2	4

Upset price at Rs. 16 to Rs. 50 per acre. Further information regarding these lands can be obtained from the Land Settlement Officer, and plans of them from the Surveyor-General.

Colonial Secretary's Office,
Colombo, October 13, 1924.

CECIL CLEMENTI,
Colonial Secretary.

No. 7,031, S. O.—On Friday, December 5, 1924, at 9 A.M., the Land Settlement Officer will put up for sale or settlement at Embalagoda Camp, the under-mentioned portions of Crown land, on the terms authorized by Government. Twenty-one allotments of land situated in the Mahagalboda Egoda korale of Hiriyala hatpattu division of the Kurunegala District of the North-Western Province.

Lot.	Name of Land.	Block survey preliminary plan 1,930.—Digankonwewa.		Description.	Extent.		
		Name of Claimant.			A.	R.	P.
12	Ambagahamuladungala	Chandrasekera Mudiyansele Kalu Banda	..	Tobacco garden and open land..	0	0	31
14	Siyambalagahamulawatta	do.	..	Garden	0	3	11
15	Wewuwanewatta	Ditto Kiri Banda	..	Tobaccogarden and open land..	0	1	33
17	Kohombagahamulawatta	Ditto Punchirala	..	Garden	0	2	3
23	Siyambalagahamulahena	Ditto Mudiyanse	..	Chena	0	2	32
25	Welpillewa	Ditto Kiri Banda and Banda	..	do.	0	1	24
28	Dungala	Ditto Kapurula	..	Tobacco garden and open land..	0	2	15
29	Damunugahamulawatta	do.	..	Garden	0	1	5
30	Helambagahamulawatta	Ditto Mudiyanse and Punchi Menika	..	do.	0	1	21
31	Dewatagawawatta	Ditto Punchirala	..	do.	0	1	20
32	Dungala	Ditto Punchirala	..	Tobaccogarden and open land..	0	1	5
34	Diwulgahamulawatta	Ditto Banda	..	Garden	0	1	34
35	Kongahamulawatta	Ditto Kalu Banda	..	do.	0	2	33
36	Palugahamulagala	do.	..	Tobacco garden	0	1	13
38	Dungala	Ditto Mudiyanse	..	Tobacco and plantains	0	1	8
40	Lolugahamulawatta	Ditto Banda	..	Open land	0	1	33
41	Diwulgahamulawatta	Kirahenayalage Ukku	..	Garden	0	2	37
59	Helambagahamulakumbura	(1) Chandrasekera Mudiyansele Kapurula, (2) ditto Banda	..	Paddy field	0	1	37
61	Kahatagahamulahena	(1) ditto Kalu Banda, (2) ditto Punchirala, (3) ditto Banda	..	New clearing	2	2	3
62	Iswetiyapaulahena	(1) Adikari Mudiyansele Kalu Banda, (2) Chandrasekera Mudiyansele Kalu Banda, (3) ditto Pinhami	..	do.	3	3	31
42	Helambagahamulawatta	(1) ditto Mutu Menika, (2) ditto Heen Banda of Mutwal, (3) ditto Herat Banda	..	Garden	1	2	38

Upset price at Rs. 16 to Rs. 50 per acre. Further information regarding these lands can be obtained from the Land Settlement Officer, and plans of them from the Surveyor-General.

Colonial Secretary's Office,
Colombo, October 13, 1924.

CECIL CLEMENTI,
Colonial Secretary.

No. 7,032, S. O.—On Thursday, December 4, 1924, at 8 A.M., the Land Settlement Officer, will put up for sale or settlement, at Embalagoda Camp, the under-mentioned portions of Crown land, on the terms authorized by Government. Eight allotments of land situated in the Katuwanna korale of Wannī hatpattu division of the Kurunegala District of the North-Western Province.

Lot.	Name of Land.	Name of Claimant.	Description.	Extent.		
				A.	R.	P.
22	Wewabodawatta	Senanayake Senarat Bandaralage Kusalhami	Garden	2	3	17
2A	Wedandegamahena	Crown, applied for by Hitihamilage Dingiri Banda	Chena	1	2	2
2B	Do.	Crown, applied for by Hitihamilage Ukku Banda, ex Vel-Vidane	do.	1	2	4
2c	Do.	Crown, applied for by Hitihamilage Mudalihami	do.	1	0	10
3A	Kuratiyawehenyaya	Crown, applied for by Senanayake Senerat Bandaralagedera Mudalihamilaigedera Tikiri Banda	do.	2	0	0
8D	Do.	Crown, applied for by Hitihamilage Loku Mudalihami	do.	3	3	36
8E	Do.	Crown, applied for by Hitihamilage Punchi Banda	do.	1	0	5
22A	Webodawattelena	Crown	do.	1	3	24

Upset price at Rs. 16 to Rs. 50 per acre. Further information regarding these lands can be obtained from the Land Settlement Officer, and plans of them from the Surveyor-General.

Colonial Secretary's Office,
Colombo, October 13, 1924.

CECIL CLEMENTI,
Colonial Secretary.

No. 7,033, S. O.—On Thursday, December 4, 1924, at 8.30 A.M., the Land Settlement Officer will put up for sale or settlement, at Embalagoda Camp, the under-mentioned portion of Crown land, on the terms authorized by Government. An allotment of land situated in the Katuwanna korale of Wannī hatpattu division of the Kurunegala District of the North-Western Province.

Lot.	Name of Land.	Name of Claimant.	Description.	Extent.		
				A.	R.	P.
4	Wewaihalawatta	Jayakodi Acharige Kiri Naide of Kitulheragama	Garden	1	1	13

Upset price at Rs. 16 to Rs. 50 per acre. Further information regarding this land can be obtained from the Land Settlement Officer, and plan of it from the Surveyor-General.

Colonial Secretary's Office,
Colombo, October 15, 1924.

CECIL CLEMENTI,
Colonial Secretary.

LAND ACQUISITION NOTICES.

HAVING been duly directed by the Governor, with the advice of the Executive Council, acting under the provisions of "The Land Acquisition Ordinance of 1876," section 6, to take order for the acquisition of the following land, required for a public purpose, namely, for a burial ground for Radawana, to wit:—

Lot.	Name of Land.	Description.	Name of Claimant.	Extent.		
				A.	R.	P.
2	Ritigahawatta	Contains 27 coconut trees 50 years old and a thatched mud wall house	P. M. Don William, P. M. Nonno, P. M. Leora Nona, Sabilinu Perera, Joseline Perera, and Nerolis Appuhami jointly	1	2	2

I hereby give public notice, as required by section 7, that the Government proposes to take possession of the land. All persons interested in the aforesaid land are hereby required to appear personally or by agent before me at this office on November 13, 1924, at 10 A.M., and to state the nature of their respective interests in the land, and the amount and particulars of their claims to compensation for such interests.

The Kachcheri,
Colombo, October 13, 1924.

R. H. WHITEHORN,
Assistant Government Agent.

HAVING been duly directed by the Governor, with the advice of the Executive Council, acting under the provisions of "The Land Acquisition Ordinance of 1876," section 6, to take order for the acquisition of the following land, required for a public purpose, namely, for removing encroachments by the Railway Department on land belonging to the Colombo Commercial Company at Kandapola Station, to wit:—

Lot.	Name of Land.	Description.	Name of Claimant.	Extent.		
				A.	R.	P.
1	—	Railway and bank	Messrs. Colombo Commercial Company, Limited	0	0	12.25

I hereby give public notice, as required by section 7, that the Government proposes to take possession of the land. All persons interested in the aforesaid land are hereby required to appear personally or by agent before me at the Nuwara Eliya Kachcheri, on November 8, 1924, at 10 A.M., and to state the nature of their respective interests in the land, and the amount and particulars of their claims to compensation for such interests.

The Kachcheri,
Nuwara Eliya, October 8, 1924.

E. T. DYSON,
Assistant Government Agent.

HAVING been duly directed by the Governor, with the advice of the Executive Council, acting under the provisions of "The Land Acquisition Ordinance of 1876," section 6, to take order for the acquisition of the following land, required for a public purpose, namely, for widening the Agra-oya river, to wit :—

Lot.	Name of Land.	Description.	Name of Claimant.	Extent.		
				A.	R.	P.
Preliminary plan 7,702. Village—Agrapataka.						
1	Glasgow estate	Grass land with few gum trees	Glasgow and Nithsdale Estates Company	0	0	6.2

I hereby give public notice, as required by section 7, that the Government proposes to take possession of the land. All persons interested in the aforesaid land are hereby required to appear personally or by agent before me at the Nuwara Eliya Kachcheri, on November 8, 1924, at 10 A.M., and to state the nature of their respective interests in the land, and the amount and particulars of their claims to compensation for such interests.

The Kachcheri,
Nuwara Eliya, October 8, 1924.

E. T. DYSON,
Assistant Government Agent.

HAVING been duly directed by the Governor, with the advice of the Executive Council, acting under the provisions of "The Land Acquisition Ordinance of 1876," section 6, to take order for the acquisition of the following lands, required for a public purpose, namely, for deviating a lane at Anaikkodai, to wit :—

Lot.	Name of Land.	Description.	Name of Claimant.	Extent.		
				A.	R.	P.
Preliminary plan 6,266. Village—Anaikkodai.						
2	Kolluvilayamanal	Lane contains a part of a house	(1) Arunasalam Nakanatar, (2) Pandaram Muttutambi, (3) Sinnamma, wife of Marutappu, (4) Amminy, wife of Kandiah, (5) Muttuppillai, wife of Kanapatippillai, (6) Mailu Vaithilingam, (7) Katiravelu Nakalingam, (8) Muttukumaru Sivakoluntu, (9) Muttukumaru Tambippillai, (10) Muttukumaru Nalliah, (11) Muttukumaru Tharmalingam, (12) Ledehumi wife of Katiravelu	0	0	5.08
4	Do.	Open land	do.	0	0	0.44
3	Do.	Lane	Tilliampalam Kandiah	0	0	0.85
6	Do.	do.	Murugar Vaithilingam	0	0	6.38
7	Do.	do.	Kantar Chellar	0	0	1
8	Do.	do.	Poonkavanam wife of Nakalinkam	0	0	0.29

I hereby give public notice, as required by section 7, that the Government proposes to take possession of the lands. All persons interested in the aforesaid lands are hereby required to appear personally or by agent before me at Jaffna Kachcheri, on November 10, 1924, at 1 P.M., and to state the nature of their respective interests in the lands, and the amount and particulars of their claims to compensation for such interests.

The Kachcheri,
Jaffna, September 30, 1924.

F. J. SMITH,
Government Agent.

HAVING been duly directed by the Governor, with the advice of the Executive Council, acting under the provisions of "The Land Acquisition Ordinance of 1876," section 6, to take order for the acquisition of the following lands, required for a public purpose, namely, opening a public market within the Sanitary Board limits of Eravur, to wit :—

Lot.	Name of Land.	Description.	Name of Claimant.	Extent.		
				A.	R.	P.
Preliminary plan 5,949. Village—Eravur.						
1	Kadukakenivalavu	Garden containing a coconut tree, masonry buildings, &c.	M. L. Mohamedu Casini Lebbe and the late Omeru Lebbe Marakayer, trustees of the Eravur mosque	0	2	4.6
2	Do.	Garden containing a coconut tree and a cadjan mud building	Meera Saibu Sinnathamby	0	0	4.5

I hereby give public notice, as required by section 7, that the Government proposes to take possession of the lands. All persons interested in the aforesaid lands are hereby required to appear personally or by agent before me at the Senkaladi Resthouse, on November 14, 1924, at 10 A.M., to state the nature of their respective interests in the lands, and the amount and particulars of their claims to compensation for such interests and to produce the deeds on which they claim the lands.

The Kachcheri,
Batticaloa, October 9, 1924.

R. B. NAISH,
Assistant Government Agent.

HAVING been duly directed by the Governor, with the advice of the Executive Council, acting under the provisions of "The Land Acquisition Ordinance of 1876," section 6, to take order for the acquisition of the following lands, required for a public purpose, namely, the construction of the Batticaloa-Maho and Trincomalee Light Railway, to wit :—

Lot.	Name of Land.	Description.	Name of Claimant.	Extent.		
				A.	R.	P.
Extract No. 6 of topo preliminary plan 9, N.-C. P. Village—Hatamune.						
56	Aleadikotuwa	Paddy	(1) K. D. de Silva, (2) S. de Silva, (3) F. de Silva, and (4) M. de Silva, all of Topawewa (minors), P. B. Dodanwala of Topawewa (guardian)	0	1	21
Extract No. 9 of topo preliminary plan 9, N.-C. P. Village—Kanduruwela.						
98	Pulleyarkadu	Waste land	Kader Meera Kumega Umma of Diulana	0	3	21.3
102	Do.	do.	do.	1	0	30.1
103	Puranawela	Paddy	Sellakandu Aliyar and Mohottiyar Kartha Odachchi, both of Diulana, and Saibo Villa Udayare and Kanakkapullae Mudaliyar, both of Manikkanpattiya	0	2	1.4
104	Do.	do.	Kos Mohammodu Aliyar of Diulana	0	2	14.8
105	Do.	do.	Ahamadu Lebbe Samsadeen and Kolandu Udayare, both of Diulana	0	1	19.1
106	Do.	do.	Usubu Lebbe Selema Lebbe of Diulana	0	0	37.7

Lot.	Name of Land.	Description.	Name of Claimant.	Extent.		
				A.	R.	P.
107	Puranawela	Threshing-floor and paddy	Ali Gammanchi Garu Umma of Pudur and Uduma Lebbe Mudi- liyar of Manikkanpattiya	0	1	7.3
108	Do.	Paddy	Ali Gammanchi Garu Umma of Pudur	0	1	35.9
109	Do.	do.	Kos Mohammadu Aliyar of Diulana and K. Eliyatamby of Onagama	0	2	13.3
110	Kudapatti	do.	P. B. Dodanwala of Topawewa	1	1	5.8
111	Do.	Waste land	do.	0	0	19.1

I hereby give public notice, as required by section 7, that the Government proposes to take possession of the lands. All persons interested in the aforesaid lands are hereby required to appear personally or by agent before me at Polonnaruwa Resthouse, on November 12, 1924, at 1 P.M., and to state the nature of their respective interests in the lands, and the amount and particulars of their claims to compensation for such interests.

The Kachcheri,
Anuradhapura, October 6, 1924.

L. MOONESINGHE,
for Government Agent.

HAVING been duly directed by the Governor, with the advice of the Executive Council, acting under the provisions of "The Land Acquisition Ordinance of 1876," section 6, to take order for the acquisition of the following land, required for a public purpose, namely, for the construction of cooly lines at Dehiowita, to wit:—

Lot.	Name of Land.	Description.	Name of Claimant.	Extent.		
				A.	R.	P.
1	Dehiowita estate	Rubber	Messrs. Cumberbatch & Co.	0	1	14.3

I hereby give public notice, as required by section 7, that the Government proposes to take possession of the land. All persons interested in the aforesaid land are hereby required to appear personally or by agent before me at Dehiowita Circuit Bungalow, on November 17, 1924, at 9 A.M., and to state the nature of their respective interest in the lands, and the amount and particulars of their claims to compensation for such interests.

The Kachcheri,
Kegalla, October 15, 1924.

J. R. WALTERS,
Assistant Government Agent.

LAND RESUMPTION NOTICE.

WHEREAS the block of land called Dickberikanda and shown as lot 9107 in preliminary plan 4,087, situated at Neboda in the Iddagoda pattu of the Pasdun korale west, in the Kalutara District; and bounded on the north by a path, east by a path, the land described in title plan No. 124,479 and by a water-course, south-east by the property belonging to R. Konasa, south by the land said to belong to the Crown and by the property belonging to R. Konasa, west by the land said to belong to the Crown and by the land described in title plan No. 124,478; and containing in extent 8 acres and 38 perches, was alienated by the Crown, and William Carey Leechman of Colombo became the owner thereof on June 1, 1882; and whereas it appears that the said land has been abandoned by the said owner for over 8 years, and no person lawfully claiming under the said owner can be ascertained, notwithstanding all reasonably diligent inquiry made in that behalf.

It is hereby notified with the sanction of His Excellency the Governor, in terms of section 1 of Ordinance No. 4 of 1887, that if no claim to the said land is made to me within a period of 12 months from the date of this notice by or on behalf of any person able to establish a title thereto, the said land will be resumed by the Crown.

Colombo, September 11, 1924.

R. N. THAINE,
Government Agent.