

Ceylon Government Gazette

Published by Authority.

No. 7,426 — FRIDAY, OCTOBER 24, 1924.

Part III. — Lands.

Separate paging is given to each Part in order that it may be filed separately.

	PAGE		PAGE		PAGE
Land Settlement Notices :—		Land Sales by the Government Agents :—		Land Sales by the Settlement Officer :—	
Final Orders ..	1213	North-Western Province ..	—	Northern Province ..	—
Preliminary Notices ..	1234	North-Central Province ..	1240	Eastern Province ..	—
Land Sales by the Government Agents :—		Province of Uva ..	1240	North-Western Province ..	1242
Western Province ..	1236	Province of Sabaragamuwa ..	—	North-Central Province ..	—
Central Province ..	—	Land Sales by the Settlement Officer :—		Province of Uva ..	—
Southern Province ..	1237	Western Province ..	—	Province of Sabaragamuwa ..	—
Northern Province ..	—	Central Province ..	—	Land Acquisition Notices ..	1248
Eastern Province ..	1239	Southern Province ..	—	Land Resumption Notices ..	1050

FINAL ORDERS.

Hambantota S. O. No. 1,741.

Order under Section 4, Sub-section (1), of "The Waste Lands Ordinances of 1897, 1899, 1900, and 1903."

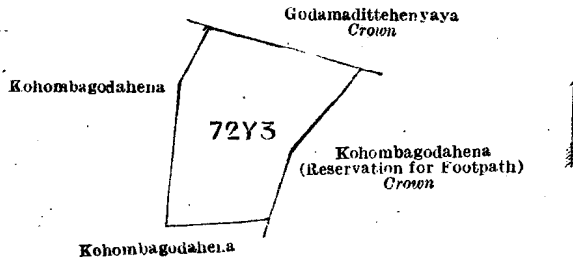
In the matter of the land commonly called or known as Puhulhena, situate in the village of Atuboda, in the West Giruwa pattu of the Hambantota District, in the Southern Province, and of "The Waste Lands Ordinances of 1897, 1899, 1900, and 1903."

WHEREAS in pursuance of section 1 of the said Ordinances it was duly declared and notified on the 5th day of October, 1917, that if no claim to the land commonly called or known as Puhulhena, situate in the village of Atuboda, in the West Giruwa pattu of the Hambantota District, in the Southern Province, containing in extent 1 acre and 13 perches, and shown as lot 72y3 in block survey preliminary plan 235 and in the annexed diagram, was made to Thomas Graham Willett, Special Officer appointed under section 28 of the said Ordinances, within the period of three months from the date specified in the said notice, such land would be declared the property of the Crown, and dealt with on account of the Crown (*vide* Notice No. 6,593):

And whereas Jayasekera Abesin Patiranage Babahamy made claim thereto, and John Murray Davies, Howard Orme Fox, and Frederick Lewis, Special Officers appointed under section 28 of the said Ordinances, made due inquiry into such claim; and whereas the said claimant and Howard Orme Fox, one of the aforesaid Special Officers, came to an agreement in writing dated the 15th day of December, 1919, concerning the said land, under section 4, sub-section (1), of the said Ordinances, whereby it was agreed that the said claimant should be declared the purchaser of the said land, upon payment on or before the 15th day of March, 1920, to the Treasury Officer at Tangalla, of a sum of Rupees Fifteen only (Rs. 15), as the purchase amount of the said land; and whereas the said amount has been duly paid by the said claimants, she is hereby, in pursuance of the agreement aforementioned, declared to be the purchaser of the said land, as more fully described herein below.

Description of the Land referred to.

The land commonly called or known as Puhulhena, situate in the village of Atuboda, in the West Giruwa pattu of the Hambantota District, in the Southern Province, containing in extent 1 acre and 13 perches, shown as lot 72y3 in block survey preliminary plan 235 in the annexed diagram; and bounded as follows: on the north by Godamaditthenyaya decreed to be the property of the Crown in reference case No. 55, D. C., Tangalla; on the east by Kohombagodahena (reservation for footpath) decreed to be the property of the Crown in reference case No. 55, D. C., Tangalla; on the south by Kohombagodahena sold under the Waste Lands Ordinances to Patiranage Salamanhamy; on the west by Kohombagodahena sold under the Waste Lands Ordinances to Gamage Kiri Appu.



Surveyor-General's Office,
Colombo, June 28, 1923.

Scale of 4 Chains to an Inch.

C. H. VINCE,
for Surveyor-General.

March 4, 1924. P. J. HUDSON,
Special Officer.

The consent of His Excellency the Governor has been obtained to the publication of the above order under section 4 (2) of the said Ordinances.

Dated at Colombo, this 10th day of September, 1924.

B. BELLETH,
for Colonial Secretary.

Hambantota S. O. No. 1,742.

Order under Section 4, Sub-section (1), of "The Waste Lands Ordinances of 1897, 1899, 1900, and 1903."

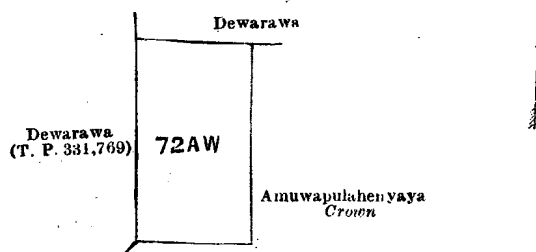
In the matter of the land commonly called or known as Dewarawa, situate in the village of Atuboda, in the West Giruwa pattu of the Hambantota District, in the Southern Province, and of "The Waste Lands Ordinances of 1897, 1899, 1900, and 1903."

WHEREAS in pursuance of section 1 of the said Ordinances it was duly declared and notified on the 5th day of October, 1917, that if no claim to the land commonly called or known as Dewarawa, situate in the village of Atuboda, in the West Giruwa pattu of the Hambantota District, in the Southern Province, containing in extent 1 acre and 10 perches, and shown as lot 72AW in block survey preliminary plan 235 and in the annexed diagram, was made to Thomas Graham Willett, Special Officer appointed under section 28 of the said Ordinances, within the period of three months from the date specified in the said notice, such land would be declared the property of the Crown, and dealt with on account of the Crown (*vide* Notice No. 6,593):

And whereas Jayawickrama Gama-achchige Don Simon made claim thereto, and John Murray Davies, Howard Orme Fox, and Frederick Lewis, Special Officers appointed under section 28 of the said Ordinances, made due inquiry into such claim; and whereas the said claimant and Howard Orme Fox, one of the aforesaid Special Officers, came to an agreement in writing dated the 15th day of December, 1919, concerning the said land, under section 4, sub-section (1), of the said Ordinances, whereby it was agreed that the said claimant should be declared the purchaser of the said land, upon payment on or before the 15th day of March, 1920, to the Treasury Officer at Tangalla, or to the Settlement Officer, of a sum of Rupees Fifteen only (Rs. 15), as the purchase amount of the said land; and whereas the said amount has been duly paid by the said claimant, he is hereby, in pursuance of the agreement aforementioned, declared to be the purchaser of the said land, as more fully described herein below.

Description of the Land referred to.

The land commonly called or known as Dewarawa, situate in the village of Atuboda, in the West Giruwa pattu of the Hambantota District, in the Southern Province, containing in extent 1 acre and 10 perches, shown as lot 72AW, in block survey preliminary plan 235 and in the annexed diagram; and bounded as follows: on the north by Dewarawa, in reference case No. 55, D. C., Tangalla; on the east and south by Amuwapulahenyaya decreed to be the property of the Crown in reference case No. 55, D. C., Tangalla; on the west by Dewarawa (T. P. 331,769).



Surveyor-General's Office,
Colombo, June 28, 1923.

Scale of 4 Chains to an Inch.

C. H. VINCE,
for Surveyor-General.

March 4, 1924. P. J. HUDSON,
Special Officer.

The consent of His Excellency the Governor has been obtained to the publication of the above order under section 4 (2) of the said Ordinances.

Dated at Colombo, this 10th day of September, 1924.

B. BELLETH,
for Colonial Secretary.

Hambantota S. O. No. 1,743.**Order under Section 4, Sub-section (1), of "The Waste Lands Ordinances of 1897, 1899, 1900, and 1903."**

In the matter of the lands commonly called or known as Dangahakella and Rukattanagahakoratuwa, situate in the village of Atuboda, in the West Giruwa pattu of the Hambantota District, in the Southern Province, and of "The Waste Lands Ordinances of 1897, 1899, 1900, and 1903."

WHEREAS in pursuance of section 1 of the said Ordinances it was duly declared and notified on the 5th day of October, 1917, that if no claim to the lands commonly called or known as Dangahakella and Rukattanagahakoratuwa, situate in the village of Atuboda, in the West Giruwa pattu of the Hambantota District, in the Southern Province, containing in extent 1 acre and 16 perches, and shown as lots 72j1 and 72k1 in block survey preliminary plan 235 and in the annexed diagram, was made to Thomas Graham Willett, Special Officer appointed under section 28 of the said Ordinances, within the period of three months from the date specified in the said notice, such lands would be declared the property of the Crown, and dealt with on account of the Crown (*vide* Notice No. 6,593):

And whereas Kakuluwamullage Balappu made claim thereto, and John Murray Davies, Howard Orme Fox, and Frederick Lewis, Special Officers appointed under section 28 of the said Ordinances, made due inquiry into such claim; and whereas the said claimant and Frederick Lewis, one of the aforesaid Special Officers, came to an agreement in writing dated the 1st day of March, 1920, concerning the said lands, under section 4, sub-section (1), of the said Ordinances, whereby it was agreed that the said claimant should be declared the purchaser of the said lands, upon payment on or before the 1st day of June, 1920, to the Treasury Officer at Tangalla, or to the Settlement Officer, of a sum of Rupees Fifteen only (Rs. 15), as the purchase amount of the said lands; and whereas the date for payment was extended to the 31st day of August, 1920; and whereas the said amount has been paid by the said claimant within the extended time, he is hereby, in pursuance of the agreement aforementioned, declared to be the purchaser of the said lands, as more fully described herein below.

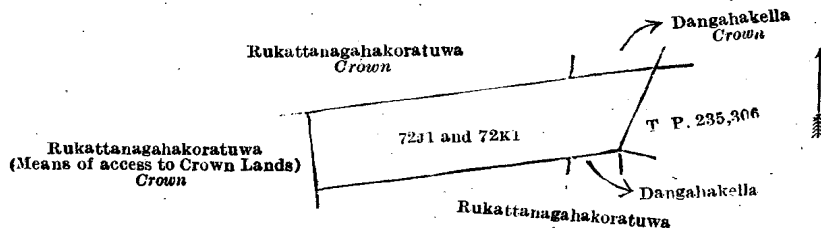
Description of the Lands referred to.

The following lots situate in the village of Atuboda, in the West Giruwa pattu of the Hambantota District, in the Southern Province, as described in the annexed diagram:—

Block survey preliminary plan 235.

Lot.	Name of Land.	Extent, A. R. P.
72j1	Dangahakella	0 0 36
72k1	Rukattanagahakoratuwa	0 3 20
		1 0 16

and bounded as follows: on the north by Rukattanagahakoratuwa to be declared the property of the Crown under the Waste Lands Ordinances, Dangahakella to be declared the property of the Crown under the Waste Lands Ordinances; on the east by T. P. 235,306; on the south by Dangahakella sold under the Waste Lands Ordinances to Jayawickrama Gama-achchige Janoris, Rukattanagahakoratuwa sold under the Waste Lands Ordinances to Jayawickrama Gama-achchige Janoris; on the west by Rukattanagahakoratuwa (means of access to Crown lands) to be declared the property of the Crown under the Waste Lands Ordinances.



Surveyor-General's Office,
Colombo, June 28, 1923.

Scale of 4 Chains to an Inch.

C. H. VINCE,
for Surveyor-General.

March 4, 1924.

P. J. HUDSON,
Special Officer.

The consent of His Excellency the Governor has been obtained to the publication of the above order under section 4 (2) of the said Ordinances.

Dated at Colombo, this 10th day of September, 1924.

B. BELLETH,
for Colonial Secretary.

Hambantota S. O. No. 1,744.**Order under Section 4, Sub-section (1), of "The Waste Lands Ordinances of 1897, 1899, 1900, and 1903."**

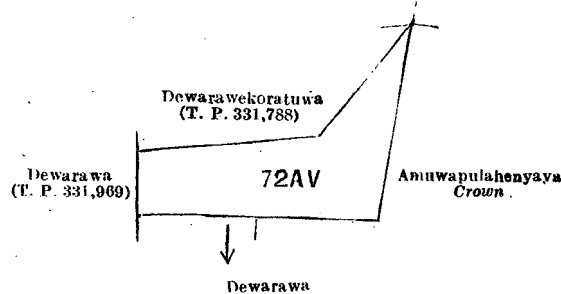
In the matter of the land commonly called or known as Dewarawa, situate in the village of Atuboda, in the West Giruwa pattu of the Hambantota District, in the Southern Province, and of "The Waste Lands Ordinances of 1897, 1899, 1900, and 1903."

WHEREAS in pursuance of section 1 of the said Ordinances it was duly declared and notified on the 5th day of October, 1917, that if no claim to the land commonly called or known as Dewarawa, situate in the village of Atuboda, in the West Giruwa pattu of the Hambantota District, in the Southern Province, containing in extent 1 acre and 9 perches, and shown as lot 72AV in block survey preliminary plan 235 and in the annexed diagram, was made to Thomas Graham Willett, Special Officer appointed under section 28 of the said Ordinances, within the period of three months from the date specified in the said notice, such land would be declared the property of the Crown, and dealt with on account of the Crown (*vide* Notice No. 6,593):

And whereas Hewa Colombage Carolishamy made claim thereto, and John Murray Davies, Howard Orme Fox, and Frederick Lewis, Special Officers appointed under section 28 of the said Ordinances, made due inquiry into such claim; and whereas the said claimant and Howard Orme Fox, one of the aforesaid Special Officers, came to an agreement in writing dated the 15th day of December, 1919, concerning the said land, under section 4, sub-section (1), of the said Ordinances, whereby it was agreed that the said claimant should be declared the purchaser of the said land, upon payment on or before the 15th day of March, 1920, to the Treasury Officer at Tangalla, or to the Settlement Officer, of a sum of Rupees Fifteen only (Rs. 15), as the purchase amount of the said land; and whereas the said amount has been duly paid by the said claimant, he is hereby, in pursuance of the agreement aforementioned, declared to be the purchaser of the said land, as more fully described herein below.

Description of the Land referred to.

The land commonly called or known as Dewarawa, situate in the village of Atuboda, in the West Giruwa pattu of the Hambantota District, in the Southern Province, containing in extent 1 acre and 9 perches, shown as lot 72AV in block survey preliminary plan 235 and in the annexed diagram; and bounded as follows: on the north by Dewarawekoratuwa (T. P. 331,788); on the east by Amuwapulahenyaya decreed to be the property of the Crown in reference case No. 55, D. C., Tangalla; on the south by Amuwapulahenyaya decreed to be the property of the Crown in reference case No. 55, D. C., Tangalla, Dewarawa sold to Jayawickrema Gama-achchige Don Simon under the Waste Lands Ordinances; on the west by Dewarawa (T. P. 331,969).



Surveyor-General's Office,
Colombo, June 28, 1923.

Scale of 4 Chains to an Inch.

C. H. VINCE,
for Surveyor-General.

March 4, 1924.

P. J. HUDSON,
Special Officer.

The consent of His Excellency the Governor has been obtained to the publication of the above order under section 4 (2) of the said Ordinances.

Dated at Colombo, this 10th day of September, 1924.

B. BELLETH,
for Colonial Secretary.

Hambantota S. O. No. 1,745.**Order under Section 4, Sub-section (1), of "The Waste Lands Ordinances of 1897, 1899, 1900, and 1903."**

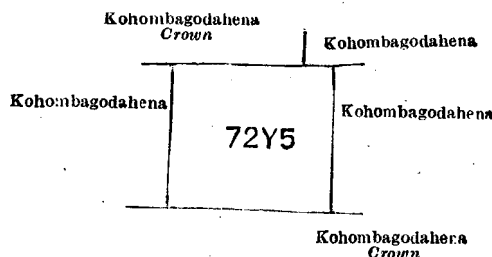
In the matter of the land commonly called or known as Kohombagodahena, situate in the village of Atuboda, in the West Giruwa pattu of the Hambantota District, in the Southern Province, and of "The Waste Lands Ordinances of 1897, 1899, 1900, and 1903."

WHEREAS in pursuance of section 1 of the said Ordinances it was duly declared and notified on the 5th day of October, 1917, that if no claim to the land commonly called or known as Kohombagodahena, situate in the village of Atuboda, in the West Giruwa pattu of the Hambantota District, in the Southern Province, containing in extent 1 acre and 12 perches, and shown as lot 72Y5 in block survey preliminary plan 235 and in the annexed diagram, was made to Thomas Graham Willett, Special Officer appointed under section 28 of the said Ordinances, within the period of three months from the date specified in the said notice, such land would be declared the property of the Crown, and dealt with on account of the Crown (*vide* Notice No. 6,593):

And whereas Patiranage Hendrick Appu made claim thereto, and John Murray Davies, Howard Orme Fox, and Frederick Lewis, Special Officers appointed under section 28 of the said Ordinances, made due inquiry into such claim; and whereas the said claimant and Howard Orme Fox, one of the aforesaid Special Officers, came to an agreement in writing dated the 15th day of December, 1919, concerning the said land, under section 4, sub-section (1), of the said Ordinances, whereby it was agreed that the said claimant should be declared the purchaser of the said land, upon payment on or before the 15th day of March, 1920, to the Treasury Officer at Tangalla, or to the Settlement Officer, of a sum of Rupees Fifteen only (Rs. 15), as the purchase amount of the said land; and whereas the said amount has been duly paid by the said claimant, he is hereby, in pursuance of the agreement aforementioned, declared to be the purchaser of the said land, as more fully described herein below.

Description of the Land referred to.

The land commonly called or known as Kohombagodahena, situate in the village of Atuboda, in the West Giruwa pattu of the Hambantota District, in the Southern Province, containing in extent 1 acre and 12 perches, shown as lot 72Y5 in block survey preliminary plan 235 and in the annexed diagram; and bounded as follows: on the north by Kohombagodahena decreed to be the property of the Crown in reference case No. 55, D. C., Tangalla, Kohombagodahena sold under the Waste Lands Ordinances to Gamage Kiri Appu, on the east by Kohombagodahena sold under the Waste Lands Ordinances to Patiranage Salamanhamy, on the south by Kohombagodahena decreed to be the property of the Crown in reference case No. 55, D. C., Tangalla, on the west by Kohombagodahena sold under the Waste Lands Ordinances to Rubasinge Dingi Appu.



Surveyor-General's Office,
Colombo, June 28, 1923.

Scale of 4 Chains to an Inch.

C. H. VINCE,
for Surveyor-General.

March 4, 1924.

P. J. HUDSON,
Special Officer.

The consent of His Excellency the Governor has been obtained to the publication of the above order under section 4 (2) of the said Ordinances.

Dated at Colombo, this 10th day of September, 1924.

B. BELLETH,
for Colonial Secretary.

Hambantota S. O. No. 1,746.**Order under Section 4, Sub-section (1), of "The Waste Lands Ordinances of 1897, 1899, 1900, and 1903."**

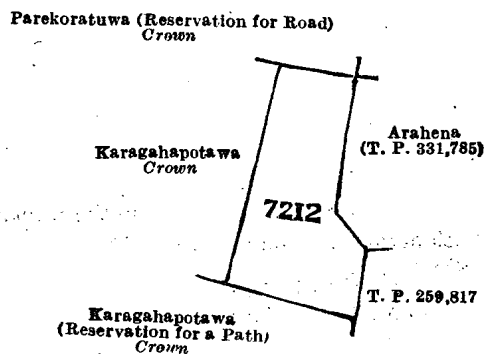
In the matter of the land commonly called or known as Karagahapotawa, situate in the village of Atuboda, in the West Giruwa pattu of the Hambantota District, in the Southern Province, and of "The Waste Lands Ordinances of 1897, 1899, 1900, and 1903."

WHEREAS in pursuance of section 1 of the said Ordinances it was duly declared and notified on the 5th day of October, 1917, that if no claim to the land commonly called or known as Karagahapotawa, situate in the village of Atuboda, in the West Giruwa pattu of the Hambantota District, in the Southern Province, containing in extent 1 acre and 11 perches, and shown as lot 72r2 in block survey preliminary plan 235 and in the annexed diagram, was made to Thomas Graham Willett, Special Officer appointed under section 28 of the said Ordinances, within the period of three months from the date specified in the said notice, such land would be declared the property of the Crown and dealt with on account of the Crown (*vide* Notice No. 6,593):

And whereas Waduwadenyagamage Samel made claim thereto, and John Murray Davies, Howard Orme Fox, and Frederick Lewis, Special Officers appointed under section 28 of the said Ordinances, made due inquiry into such claim; and whereas the said claimant and Frederick Lewis, one of the aforesaid Special Officers, came to an agreement in writing dated the 1st day of March, 1920, concerning the said land, under section 4, sub-section (1), of the said Ordinances, whereby it was agreed that the said claimant should be declared the purchaser of the said land, upon payment on or before the 1st day of June, 1920, to the Treasury Officer at Tangalla, or to the Settlement Officer, of a sum of Rupees Fifteen only (Rs. 15), as the purchase amount of the said land; and whereas the said amount has been duly paid by the said claimant, he is hereby, in pursuance of the agreement aforementioned, declared to be the purchaser of the said land, as more fully described herein below.

Description of the Land referred to.

The land commonly called or known as Karagahapotawa, situate in the village of Atuboda, in the West Giruwa pattu of the Hambantota District, in the Southern Province, containing in extent 1 acre and 11 perches, shown as lot 72r2 in block survey preliminary plan 235 and in the annexed diagram; and bounded as follows: on the north by Parekoratuwa (reservation for road) to be declared the property of the Crown under the Waste Lands Ordinances; on the east by Arahena (T. P. 331,785); on the south by Karagahapotawa (reservation for a path) to be declared the property of the Crown under the Waste Lands Ordinances; on the west by Karagahapotawa to be declared the property of the Crown under the Waste Lands Ordinances.



Surveyor-General's Office,
Colombo, June 28, 1923.

Scale of 4 Chains to an Inch.

C. H. VINCE,
for Surveyor-General.

March 4, 1924.

P. J. HUDSON,
Special Officer.

The consent of His Excellency the Governor has been obtained to the publication of the above order under section 4 (2) of the said Ordinances.

Dated at Colombo, this 10th day of September, 1924.

B. BELLETH,
for Colonial Secretary.

Hambantota S. O. No. 1,747.**Order under Section 4, Sub-section (1), of "The Waste Lands Ordinances of 1897, 1899, 1900, and 1903."**

In the matter of the lands commonly called or known as Dangahakella and Rukattanagahakoratuwa, situate in the village of Atuboda, in the West Giruwa pattu of the Hambantota District, in the Southern Province, and of "The Waste Lands Ordinances of 1897, 1899, 1900, and 1903."

WHEREAS in pursuance of section 1 of the said Ordinances it was duly declared and notified on the 5th day of October, 1917, that if no claim to the lands commonly called or known as Dangahakella and Rukattanagahakoratuwa, situate in the village of Atuboda, in the West Giruwa pattu of the Hambantota District, in the Southern Province, containing in extent 1 acre and 8 perches, and shown as lots 72r2 and 72k2 in block survey preliminary plan 235 and in the annexed diagram, was made to Thomas Graham Willett, Special Officer appointed under section 28 of the said Ordinances, within the period of three months from the date specified in the said notice, such lands would be declared the property of the Crown, and dealt with on account of the Crown (*vide* Notice No. 6,593):

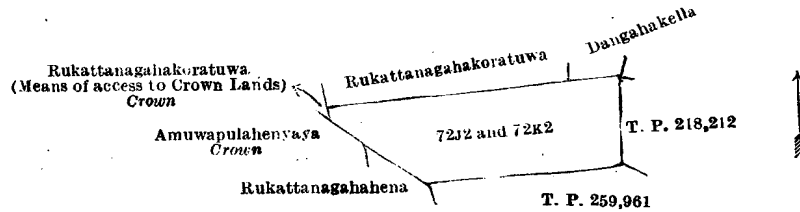
And whereas Jayawickrama Gama-achchige Janoris made claim thereto, and John Murray Davies, Howard Orme Fox, and Frederick Lewis, Special Officers appointed under section 28 of the said Ordinances, made due inquiry into such claim; and whereas the said claimant and Howard Orme Fox, one of the aforesaid Special Officers, came to an agreement in writing dated the 15th day of December, 1919, concerning the said lands, under section 4, sub-section (1), of the said Ordinances, whereby it was agreed that the said claimant should be declared the purchaser of the said lands, upon payment on or before the 15th day of March, 1920, to the Treasury Officer at Tangalla, or to the Settlement Officer, of a sum of Rupees Fifteen only (Rs. 15), as the purchase amount of the said lands; and whereas the said amount has been duly paid by the said claimant, he is hereby, in pursuance of the agreement aforementioned, declared to be the purchaser of the said lands, as more fully described herein below.

Description of the Lands referred to.

The following lots situate in the village of Atuboda, in the West Giruwa pattu of the Hambantota District, in the Southern Province, as described in the annexed diagram :—

Lot.	Name of Land.	Block survey preliminary plan 235.			Extent, A. R. P.
72J2	Dangahakella	0 0 36
72K2	Rukattanagahakoratuwa	0 3 12
					1 0 8

and bounded as follows : on the north by Rukattanagahakoratuwa sold under the Waste Lands Ordinances to Kakuluwamullage Balappu, Dangahakella sold under the Waste Lands Ordinances to ditto ; on the east by T. P. 218,212 ; on the south by T. P. 259,961, Rukattanagahahena sold under the Waste Lands Ordinances to Rubasinge Daviththamy ; on the west by Rukattanagahahena sold under the Waste Lands Ordinances to Rubasinge Daviththamy, Amuwapulohenyaya decreed to be the property of the Crown in reference case No. 55, D. C., Tangalla, Rukattanagahakoratuwa (means of access to Crown lands) to be declared the property of the Crown under the Waste Lands Ordinances.



Surveyor-General's Office,
Colombo, June 28, 1923.

Scale of 4 Chains to an Inch.

C. H. VINCE,
for Surveyor-General.

March 4, 1924.

P. J. HUDSON,
Special Officer.

The consent of His Excellency the Governor has been obtained to the publication of the above order under section 4 (2) of the said Ordinances.

Dated at Colombo, this 10th day of September, 1924.

B. BELLETH,
for Colonial Secretary.

Hambantota S. O. No. 1,748.**Order under Section 4, Sub-section (1), of "The Waste Lands Ordinances of 1897, 1899, 1900, and 1903."**

In the matter of the lands commonly called or known as Amuwapulohenewatta and Amuwapulahena, situate in the village of Atuboda, in the West Giruwa pattu of the Hambantota District, in the Southern Province, and of "The Waste Lands Ordinances of 1897, 1899, 1900, and 1903."

WHEREAS in pursuance of section 1 of the said Ordinances it was duly declared and notified on the 5th day of October, 1917, that if no claim to the lands commonly called or known as Amuwapulohenewatta and Amuwapulahena, situate in the village of Atuboda, in the West Giruwa pattu of the Hambantota District, in the Southern Province, containing in extent 1 acre and 14 perches, and shown as lots 31A, 72AX, and 72AY in block survey preliminary plan 235 and in the annexed diagram, was made to Thomas Graham Willett, Special Officer appointed under section 28 of the said Ordinances, within the period of three months from the date specified in the said notice, such lands would be declared the property of the Crown, and dealt with on account of the Crown (*vide* Notice No. 6,593) :

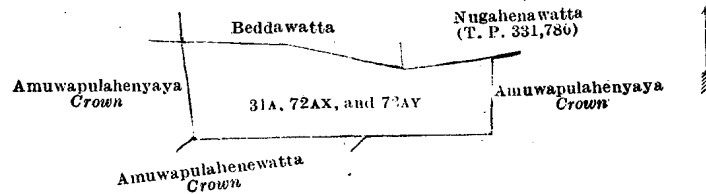
And whereas Waduwadaniyagamage Siddi Appu made claim thereto, and John Murray Davies, Howard Orme Fox, and Frederick Lewis, Special Officers appointed under section 28 of the said Ordinances, made due inquiry into such claim ; and whereas the said claimant and John Murray Davies, one of the aforesaid Special Officers, came to an agreement in writing dated the 24th day of April, 1918, concerning the said lands, under section 4, sub-section (1), of the said Ordinances, whereby it was agreed that the said claimant should be declared the purchaser of the said lands, upon payment on or before the 24th day of July, 1918, to the Assistant Government Agent at Hambantota, of a sum of Rupees Sixteen only (Rs. 16), as the purchase amount of the said lands ; and whereas the said amount has been duly paid by the said claimant, he is hereby, in pursuance of the agreement aforementioned, declared to be the purchaser of the said lands, as more fully described herein below.

Description of the Lands referred to.

The following lots situate in the village of Atuboda, in the West Giruwa pattu of the Hambantota District, in the Southern Province, as described in the annexed diagram :—

Lot.	Name of Land.	Block survey preliminary plan 235.			Extent, A. R. P.
31A	Amuwapulohenewatta	0 1 38
72AX	Amuwapulahena	0 1 8
72AY	Do.	0 1 8
					1 0 14

and bounded as follows : on the north by Beddawatta claimed by Gama-achchige Balahamy, Nugahenawatta (T. P. 331,786) ; on the east by Amuwapulohenyaya decreed to be the property of the Crown in reference case No. 55, D. C., Tangalla ; on the south by Amuwapulohenyaya decreed to be the property of the Crown in reference case No. 55, D. C., Tangalla ; on the west by Amuwapulohenewatta decreed to be the property of the Crown in reference case No. 55, D. C., Tangalla ; on the west by Amuwapulohenyaya decreed to be the property of the Crown in reference case No. 55, D. C., Tangalla.



Surveyor-General's Office,
Colombo, June 28, 1923.

Scale of 4 Chains to an Inch.

C. H. VINCE,
for Surveyor-General.

March 4, 1924.

P. J. HUDSON,
Special Officer.

The consent of His Excellency the Governor has been obtained to the publication of the above order under section 4 (2) of the said Ordinances.

Dated at Colombo, this 10th day of September, 1924.

B. BELLETH,
for Colonial Secretary.

Hambantota S. O. No. 1,749.

Order under Section 4, Sub-section (1), of "The Waste Lands Ordinances of 1897, 1899, 1900, and 1903."

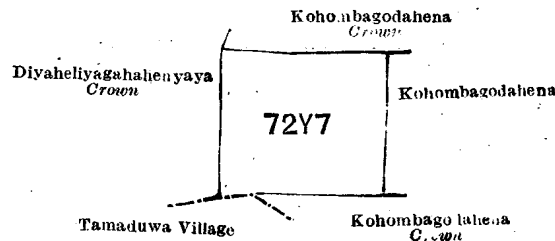
In the matter of the land commonly called or known as Kohombagodahena, situate in the village of Atuboda, in the West Giruwa pattu of the Hambantota District, in the Southern Province, and of "The Waste Lands Ordinances of 1897, 1899, 1900, and 1903."

WHEREAS in pursuance of section 1 of the said Ordinances it was duly declared and notified on the 5th day of October, 1917, that if no claim to the land commonly called or known as Kohombagodahena, situate in the village of Atuboda, in the West Giruwa pattu of the Hambantota District, in the Southern Province, containing in extent 1 acre and 10 perches, and shown as lot 72y7 in block survey preliminary plan 235 and in the annexed diagram, was made to Thomas Graham Willett, Special Officer appointed under section 28 of the said Ordinances, within the period of three months from the date specified in the said notice, such land would be declared the property of the Crown, and dealt with on account of the Crown (*vide* Notice No. 6,593):

And whereas Rubasinge Dingi Appu made claim thereto, and John Murray Davies, Howard Orme Fox, and Frederick Lewis, Special Officers appointed under section 28 of the said Ordinances, made due inquiry into such claim; and whereas the said claimant and Howard Orme Fox, one of the aforesaid Special Officers, came to an agreement in writing dated the 15th day of December, 1919, concerning the said land, under section 4, sub-section (1), of the said Ordinances, whereby it was agreed that the said claimant should be declared the purchaser of the said land, upon payment on or before the 15th day of March, 1920, to the Treasury Officer at Tangalla, or to the Settlement Officer, of a sum of Rupees Fifteen only (Rs. 15), as the purchase amount of the said land; and whereas the said amount has been duly paid by the said claimant, he is hereby, in pursuance of the agreement aforementioned, declared to be the purchaser of the said land, as more fully described herein below.

Description of the Land referred to.

The land commonly called or known as Kohombagodahena, situate in the village of Atuboda, in the West Giruwa pattu of the Hambantota District, in the Southern Province, containing in extent 1 acre and 10 perches, shown as lot 72y7 in block survey preliminary plan 235 and in the annexed diagram; and bounded as follows: on the north by Kohombagodahena decreed to be the property of the Crown in reference case No. 55, D. C., Tangalla; on the east by Kohombagodahena sold under the Waste Lands Ordinances to Patiramage Hendrick Appu; on the south by Kohombagodahena decreed to be the property of the Crown in reference case No. 55, D. C., Tangalla, the village limit of Tamaduwa; on the west by Diyaheliyagahahenyaya decreed to be the property of the Crown in reference case No. 55, D. C., Tangalla.



Surveyor-General's Office,
Colombo, June 28, 1923.

Scale of 4 Chains to an Inch.

C. H. VINCE,
for Surveyor-General.

March 4, 1924.

P. J. HUDSON,
Special Officer.

The consent of His Excellency the Governor has been obtained to the publication of the above order under section 4 (2) of the said Ordinances.

Dated at Colombo, this 10th day of September, 1924.

B. BELLETH,
for Colonial Secretary.

Hambantota S. O. No. 1,750.

Order under Section 4, Sub-section (1), of "The Waste Lands Ordinances of 1897, 1899, 1900, and 1903,"
declaring Land to be Crown Property.

In the matter of the lands commonly called or known as Ehelagahakoratuwa, Patangigahawatta, &c., situate in the village of Atuboda, in the West Giruwa pattu of the Hambantota District, in the Southern Province, and of "The Waste Lands Ordinances of 1897, 1899, 1900, and 1903."

WHEREAS in pursuance of section 1 of the said Ordinances it was duly notified on the 5th day of October, 1917, that if no claim to the lands commonly called or known as Ehelagahakoratuwa, Patangigahawatta, &c., situate in the village of Atuboda, in the West Giruwa pattu of the Hambantota District, in the Southern Province, containing in extent 208 acres 1 rood and 34 perches, and shown as lots 19E, 19F, 19H, 26A, 28A, 72I, 72J, 72K, 72K3, 72W, 31, 32, 33A, 34A, 35A, 36A, 39B, 39C, 39C1, 47, 72, 72M, 72N, 72O, 72AD, 72AE, 72AJ, 72AO, 72AP, 72AQ, 72AR, 72AS, 72BA, 72BB, 69A, 69B, 70, 71, 72Y, 72Y1, 72Y6, 72Y8, and 72Y10 in block survey preliminary plan 235 and in the annexed diagrams, was made to Thomas Graham Willett, Special Officer appointed under section 28 of the said Ordinance, within the period of three months from the date specified in such notice, such lands would be declared the property of the Crown, and dealt with on account of the Crown (*vide* Notice No. 6,593):

And whereas (1) Kakuluwamulla Kankanange Juwanis made claim to the above-mentioned lots 31 and 32; and whereas (2) Waduwardeniya Gamage Siddi Appu made claim to the above-mentioned lots 31, 72, 72AO, 72AP, 72AQ, 72AR, 72AS, 72BA, and 72BB; and whereas (3) Hewa Colombage Don Davit, (4) Hewa Colombage Carolishamy, (5) Jayawickrama Gama-achchige Don Juwanis, (6) Jayawickrama Gama-achchige Don Siman, (7) Jayawickrama Gama-achchige Sadris, (8) Kakuluwamulla Kankanange Sami Appu, (9) Vidane Patiranage Don Carolis, (10) Rubasing Seneratham, and (11) Kakuluwamulla Kankanange Dionis made claim to the above-mentioned lots 71, 72, 72AO, 72AP, 72AQ, 72AR, 72AS, 72BA, 72BB, 72Y, 72Y1, 72Y6, 72Y8, and 72Y10; and whereas (12) Jayasekera Abesin Patiranage Babahamy, (13) Kakuluwamulla Kankanange Samel Appu, (14) Patiranage Salamanhamy, (15) Patiranage Hendrick Appu, and (16) Rubasinge Dingi Appu made claim to the above-mentioned lots 72Y, 72Y1, 72Y6, 72Y8, and 72Y10; and whereas (17) Kanakka-hewage Don Davit de Silva, (18) Wewegamage Don Samel, (19) Vidane Patiranage Don Andris, (20) Jayawardena Abeysin Patiranage Don Davit, (21) Ahangama Merenchige Don Davit de Silva, (22) Koggala Marakkala Hewage Davith Singho, and (23) Atuboda Maddumage Puchi Appu made claim to the above-mentioned lots 26A, 28A, 72I, 72J, 72K, 72K3, 72W, 31, 32, 33A, 34A, 35A, 36A, 39B, 39C, 39C1, 47, 72, 72AO, 72AP, 72AQ, 72AR, 72AS, 72BA, 72BB, 72M, 72N, 72O, 72AD, 72AE, 72AJ, 69A, 69B, 70, 71, 72Y, 72Y1, 72Y6, 72Y8, and 72Y10; and whereas (24) Jayawickrama Gama-achchige Janoris, and (25) Kakuluwamullage Balappu made claim to the above-mentioned lots 72J, 72K, 72K3, 71, 72, 72AO, 72AP, 72AQ, 72AR, 72AS, 72BA, 72BB, 72Y, 72Y1, 72Y6, 72Y8, and 72Y10; and whereas (26) Kakuluwamulla Kankanange Heen Baba made claim to the above-mentioned lots 72, 72AO, 72AP, 72AQ, 72AR, 72AS, 72BA, 72BB, and 72AD; and whereas (27) Gamage Kiri Appu made claim to the above-mentioned lots 71, 72Y, 72Y1, 72Y6, 72Y8, and 72Y10; and whereas (28) Jayasekerage Kiri Appu, and (29) Jayasekera Jayanhamy made claim to the above-mentioned lots 72, 72AO, 72AP, 72AQ, 72AR, 72AS, 72BA, and 72BB; and whereas (30) Don Carolis Wickramanayake made claim to the above-mentioned lots 72, 72AO, 72AP, 72AQ, 72AR, 72AS, 72BA, 72BB, 71, 72Y, 72Y1, 72Y6, 72Y8, 72Y10, 72I and 72I; and whereas (31) Arthur Wilfred Wijesinhe made claim to the above-mentioned lots 19E, 19F, and 19H; and whereas (32) Waduwardeniya-gamage Samel made claim to the above-mentioned lots 72I, 72J, 72Y, 72Y1, 72Y6, 72Y8 and 72Y10; and whereas the said 10th claimant having died during the pendency of the inquiry, his heir, viz:—(10a) Rubasinghe Davithamy was substituted as a claimant; and whereas the said 1st claimant entered into an agreement in writing dated the 23rd day of April, 1918, whereby in consideration of being declared the purchaser of lot 36 of the notice and of the block survey preliminary plan 235, upon payment to the Assistant Government Agent at Hambantota, on or before the 23rd day of July, 1918, of a sum of Rupees Twenty-six and Cents Fifty only (Rs. 26/50), he withdrew his claim to the above-mentioned lots 31 and 32 of this order; and whereas the said 2nd claimant entered into an agreement in writing dated the 24th day of April, 1918, whereby in consideration of being declared the purchaser of 1 acre more or less of lots 31 and 72 of the notice and of the block survey preliminary plan 235, now shown as lots 31A, 72AX, and 72AY on the same plan, upon payment to the Assistant Government Agent at Hambantota, on or before the 24th day of July, 1918, of a sum of Rupees Sixteen only (Rs. 16), he withdrew his claim to above-mentioned lots 31, 72, 72AO, 72AP, 72AQ, 72AR, 72AS, 72BA, and 72BB of this order; and whereas the said 3rd claimant withdrew his claim to the above-mentioned lots 71, 72, 72AO, 72AP, 72AQ, 72AR, 72AS, 72BA, 72BB, 72Y, 72Y1, 72Y6, 72Y8, and 72Y10 of this order; and whereas the said 4th claimant entered into an agreement in writing dated the 15th day of December, 1919, whereby in consideration of being declared the purchaser of 1 acre more or less of lot 72 of the notice and of the block survey preliminary plan 235, now shown as lot 72AV on the same plan, upon payment to the Treasury Officer at Tangalla or to the Settlement Officer, on or before the 15th day of March, 1920, of a sum of Rupees Fifteen only (Rs. 15), he withdrew his claim to the above-mentioned lots 72, 72AO, 72AP, 72AQ, 72AR, 72AS, 72BA, 72BB, 71, 72Y, 72Y1, 72Y6, 72Y8, and 72Y10 of this order; and whereas the said 5th claimant entered into an agreement in writing dated the 15th day of December, 1919, whereby in consideration of being declared the purchaser of 1 acre more or less of lot 72 of the notice and of the block survey preliminary plan 235, now shown as lot 72AU on the same plan, upon payment to the Treasury Officer at Tangalla or to the Settlement Officer, on or before the 15th day of March, 1920, of a sum of Rupees Fifteen only (Rs. 15), he withdrew his claim to the above-mentioned lots 72, 72AO, 72AP, 72AQ, 72AR, 72AS, 72BA, 72BB, 71, 72Y, 72Y1, 72Y6, 72Y8, and 72Y10 of this order; and whereas the said 6th claimant entered into an agreement in writing dated the 15th day of December, 1919, whereby in consideration of being declared the purchaser of 1 acre more or less of lot 72 of the notice and of the block survey preliminary plan 235, now shown as lot 72AW on the same plan, upon payment to the Treasury Officer at Tangalla, or to the Settlement Officer, on or before the 15th day of March, 1920, of a sum of Rupees Fifteen only (Rs. 15), he withdrew his claim to the above-mentioned lots 72, 72AO, 72AP, 72AQ, 72AR, 72AS, 72BA, 72BB, 71, 72Y, 72Y1, 72Y6, 72Y8, and 72Y10 of this order; and whereas the said 7th claimant entered into an agreement in writing dated the 15th day of December, 1919, whereby in consideration of being declared the purchaser of 1 acre more or less of lot 72 of the notice and of the block survey preliminary plan 235, now shown as lot 72BE on the same plan, upon payment to the Treasury Officer at Tangalla, or to the Settlement Officer, on or before the 15th day of March, 1920, of a sum of Rupees Fifteen only (Rs. 15), he withdrew his claim to the above-mentioned lots 72, 72AO, 72AP, 72AQ, 72AR, 72AS, 72BA, 72BB, 71, 72Y, 72Y1, 72Y6, 72Y8, and 72Y10 of this order; and whereas the said 8th claimant entered into an agreement in writing dated the 15th day of December, 1919, whereby in consideration of being declared the purchaser of 1 acre more or less of lot 72Y of the notice and of the block survey preliminary plan 235, now shown as lot 72Y9 on the same plan, upon payment to the Treasury Officer at Tangalla, or to the Settlement Officer, on or before the 15th day of March, 1920, of a sum of Rupees Fifteen only (Rs. 15), he withdrew his claim to the above-mentioned lots 72Y, 72Y1, 72Y6, 72Y8, 72Y10, 71, 72, 72AO, 72AP, 72AQ, 72AR, 72AS, 72BA, and 72BB of this order; and whereas the said 9th claimant entered into an agreement in writing dated the 15th day of December, 1919, whereby in consideration of being declared the purchaser of 1 acre more or less of lot 72 of the notice and of the block survey preliminary plan 235, now included in the above-mentioned lots 72, 72AO, 72AP, 72AQ, 72AR, 72AS, 72BA, and 72BB of this order, upon payment to the Treasury Officer at Tangalla, or to the Settlement Officer, on or before the 15th day of March, 1920, of a sum of Rupees Fifteen only (Rs. 15), he withdrew his claim to the remainder of the above-mentioned lots 72, 72AO, 72AP, 72AQ, 72AR, 72AS, 72BA, and 72BB of this order, and to the above-mentioned lots 71, 72Y, 72Y1, 72Y6, 72Y8, and 72Y10 of this order; and whereas it was further agreed that in default of such payment the claim

of the said claimant to the said portion of land in respect of which the said payment was to be made should also be considered to have been withdrawn, and the said portion of land should be declared to be the property of the Crown; and whereas the said 9th claimant has failed to make the said payment by the due date; and whereas his claim to the said 1 acre more or less of lot 72 of the notice, now included in the above-mentioned lots 72, 72AO, 72AP, 72AQ, 72AR, 72AS, 72BA, and 72BB of this order, is considered to have been withdrawn; and whereas the said (10a) claimant entered into an agreement in writing dated the 15th day of December, 1919, whereby in consideration of being declared the purchaser of $\frac{1}{2}$ acre more or less of lot 72 of the notice and of the block survey preliminary plan 235, now shown as lot 72AT on the same plan, upon payment to the Treasury Officer at Tangalla, or to the Settlement Officer, on or before the 15th day of March, 1920, of a sum of Rupees Seven and Cents Fifty only (Rs. 7.50), he withdrew his claim to the above-mentioned lots 72, 72AO, 72AP, 72AQ, 72AR, 72AS, 72BA, 72BB, 71, 72Y, 72Y1, 72Y6, 72Y8, and 72Y10 of this order; and whereas the claim of the said 11th claimant was referred to court wherein it was adjudged in case No. 55, D. C., Tangalla, that the above-mentioned lots 71, 72Y, 72Y1, 72Y6, 72Y8, 72Y10, 72, 72AO, 72AP, 72AQ, 72AR, 72AS, 72BA, and 72BB of this order were the property of the Crown; and whereas the said 12th claimant entered into an agreement in writing dated the 15th day of December, 1919, whereby in consideration of being declared the purchaser of 1 acre more or less of lot 72Y of the notice and of the block survey preliminary plan 235, now shown as lot 72Y3 on the same plan, upon payment to the Treasury Officer at Tangalla, on or before the 15th day of March, 1920, of a sum of Rupees Fifteen only (Rs. 15), she withdrew her claim to the above-mentioned lots 72Y, 72Y1, 72Y6, 72Y8 and 72Y10 of this order; and whereas the said 13th claimant entered into an agreement in writing dated the 15th day of December, 1919, whereby in consideration of the Settlement Officer settling as private property outside the Waste Lands Ordinances $2\frac{1}{2}$ acres more or less of lot 72Y of the notice and of the block survey preliminary plan 235, now shown as lot 72Y2 on the same plan, he withdrew his claim to the above-mentioned lots 72Y, 72Y1, 72Y6, 72Y8, and 72Y10 of this order; and whereas the said 14th claimant entered into an agreement in writing dated the 15th day of December, 1919, whereby in consideration of being declared the purchaser of 1 acre more or less of lot 72Y of the notice and of the block survey preliminary plan 235, now shown as lot 72Y4 on the same plan, upon payment to the Treasury Officer at Tangalla, or to the Settlement Officer, on or before the 15th day of March, 1920, of a sum of Rupees Fifteen only (Rs. 15), he withdrew his claim to the above-mentioned lots 72Y, 72Y1, 72Y6, 72Y8, and 72Y10 of this order; and whereas the said 15th claimant entered into an agreement in writing dated the 15th day of December, 1919, whereby in consideration of being declared the purchaser of 1 acre more or less of lot 72Y of the notice and of the block survey preliminary plan 235, now shown as lot 72Y5 on the same plan, upon payment to the Treasury Officer at Tangalla, or to the Settlement Officer, on or before the 15th day of March, 1920, of a sum of Rupees Fifteen only (Rs. 15), he withdrew his claim to the above-mentioned lots 72Y, 72Y1, 72Y6, 72Y8, and 72Y10 of this order; and whereas the said 16th claimant entered into an agreement in writing dated the 15th day of December, 1919, whereby in consideration of being declared the purchaser of 1 acre more or less of lot 72Y of the notice and of the block survey preliminary plan 235, now shown as lot 72Y7 on the same plan, upon payment to the Treasury Officer at Tangalla, or to the Settlement Officer, on or before the 15th day of March, 1920, of a sum of Rupees Fifteen only (Rs. 15), he withdrew his claim to the above-mentioned lots 72Y, 72Y1, 72Y6, 72Y8, and 72Y10 of this order; and whereas the said 17th, 18th, 19th, 20th, 21st and 22nd claimants withdrew their claims to the above-mentioned lots 26A, 28A, 72I, 72I1, 72J, 72K, 72K3, 72W, 31, 32, 33A, 34A, 35A, 36A, 39B, 39C, 39C1, 47, 72, 72AO, 72AP, 72AQ, 72AR, 72AS, 72BA, 72BB, 72M, 72N, 72, 72AD, 72AE, 72AJ, 69A, 69B, 70, 71, 72Y, 72Y1, 72Y6, 72Y8, and 72Y10 of this order; and whereas the said 23rd claimant entered into an agreement in writing dated the 15th day of December, 1919, whereby in consideration of being declared the purchaser of 1 acre more or less of lot 72Y of the notice and of the block survey preliminary plan 235, now included in the above-mentioned lots 72Y, 72Y1, 72Y6, 72Y8, and 72Y10 of this order, upon payment to the Treasury Officer at Tangalla, or to the Settlement Officer, on or before the 15th day of March, 1920, of a sum of Rupees Fifteen only (Rs. 15), he withdrew his claim to the remainder of the above-mentioned lots 72Y, 72Y1, 72Y6, 72Y8, and 72Y10 of this order, and to the above-mentioned lots 26A, 28A, 72I, 72I1, 72J, 72K, 72K3, 72W, 31, 32, 33A, 34A, 35A, 36A, 39B, 39C, 39C1, 47, 72, 72AO, 72AP, 72AQ, 72AR, 72AS, 72BA, 72BB, 72M, 72N, 72O, 72AD, 72AE, 72AJ, 69A, 69B, 70, and 71 of this order; and whereas it was further agreed that in default of such payment the claim of the said claimant to the said portion of land in respect of which the said payment was to be made should also be considered to have been withdrawn, and the said portion of land should be declared to be the property of the Crown; and whereas the said 23rd claimant has failed to make the said payment by the due date; and whereas his claim to the said 1 acre more or less of lot 72Y of the notice, now included in the above-mentioned lots 72Y, 72Y1, 72Y6, 72Y8, and 72Y10 of this order, is considered to have been withdrawn; and whereas the said 24th claimant entered into an agreement in writing dated the 15th day of December, 1919, whereby in consideration of being declared the purchaser of 1 acre more or less of lots 72J and 72K of the notice and of the block survey preliminary plan 235, now shown as lots 72J and 72K on the same plan, upon payment to the Treasury Officer at Tangalla, or to the Settlement Officer, on or before the 15th day of March, 1920, of a sum of Rupees Fifteen only (Rs. 15), he withdrew his claim to the above-mentioned lots 72J, 72K, 72K3, 71, 72, 72AO, 72AP, 72AQ, 72AR, 72AS, 72BA, 72BB, 72Y, 72Y1, 72Y6, 72Y8, and 72Y10 of this order; and whereas the said 25th claimant entered into an agreement in writing dated the 1st day of March, 1920, whereby in consideration of being declared the purchaser of 1 acre more or less of lots 72J and 72K of the notice and of the block survey preliminary plan 235, now shown as lots 72J1 and 72K1 on the same plan, upon payment to the Treasury Officer at Tangalla, or to the Settlement Officer, on or before the 1st day of June, 1920, later extended to the 31st day of August, 1920, of a sum of Rupees Fifteen only (Rs. 15), he withdrew his claim to the above-mentioned lots 72J, 72K, 72K3, 71, 72, 72AO, 72AP, 72AQ, 72AR, 72AS, 72BA, 72BB, 72Y, 72Y1, 72Y6, 72Y8, and 72Y10 of this order; and whereas the said 26th claimant entered into an agreement in writing dated the 15th day of December, 1919, whereby in consideration of being declared the purchaser of 1 acre more or less of lot 72 of the notice and of the block survey preliminary plan 235, now shown as lot 72AZ on the same plan, upon payment to the Treasury Officer at Tangalla, or to the Settlement Officer, on or before the 15th day of March, 1920, of a sum of Rupees Fifteen only (Rs. 15), he withdrew his claim to the above-mentioned lots 72, 72AO, 72AP, 72AQ, 72AR, 72AS, 72BA, 72BB, and 72AD of this order; and whereas the said 27th claimant entered into an agreement in writing dated the 15th day of December, 1919, whereby in consideration of being declared the purchaser of 1 acre more or less of lot 71 of the notice and of the block survey preliminary plan 235, now shown as lot 71A on the same plan, upon payment to the Treasury Officer at Tangalla, or to the Settlement Officer, on or before the 15th day of March, 1920, of a sum of Rupees Fifteen only (Rs. 15), he withdrew his claim to the above-mentioned lots 71, 72Y, 72Y1, 72Y6, 72Y8, and 72Y10 of this order; and whereas the said 28th claimant entered into an agreement in writing dated the 15th day of December, 1919, whereby in consideration of being declared the purchaser of 1 acre more or less of lot 72 of the notice and of the block survey preliminary plan 235, now shown as lot 72BD on the same plan, upon payment to the Treasury Officer at Tangalla, or to the Settlement Officer, on or before the 15th day of March, 1920, of a sum of Rupees Fifteen only (Rs. 15), he withdrew his claim to the above-mentioned lots 72, 72AO, 72AP, 72AQ, 72AR, 72AS, 72BA and 72BB of this order; and whereas the said 29th claimant entered into an agreement in writing dated the 15th day of December, 1919, whereby in consideration of being declared the purchaser of 1 acre more or less of lot 72 of the notice and of the block survey preliminary plan 235, now shown as lot 72BC on the same plan, upon payment to the Treasury Officer at Tangalla, or to the Settlement Officer, on or before the 15th day of March, 1920, of a sum of Rupees Fifteen only (Rs. 15), he withdrew his claim to the above-mentioned lots 72, 72AO, 72AP, 72AQ, 72AR, 72AS, 72BA, and 72BB of this order; and whereas the said 30th claimant entered into an agreement in writing dated the 15th day of December, 1919, whereby in consideration of being declared the purchaser of 1 acre more or less of lot 72 of the notice and of the block survey preliminary plan 235, now included in the above-mentioned lots 72, 72AO,

72AP, 72AQ, 72AR, 72AS, 72BA, and 72BB of this order, upon payment to the Treasury Officer at Tangalla, or to the Settlement Officer, on or before the 15th day of March, 1920, of a sum of Rupees Fifteen only (Rs. 15), he withdrew his claim to the remainder of the above-mentioned lots 72, 72AO, 72AP, 72AQ, 72AR, 72AS, 72BA, and 72BB of this order, and to the above-mentioned lots 71, 72Y, 72Y1, 72Y6, 72Y8, 72Y10, 72I, and 72I1 of this order; and whereas it was further agreed that in default of such payment the claim of the said claimant to the said portion of land in respect of which the said payment was to be made should also be considered to have been withdrawn, and the said portion of land should be declared to be the property of the Crown; and whereas the said 30th claimant has failed to make the said payment by the due date; and whereas his claim to the said 1 acre more or less of lot 72 of the notice, now included in the above-mentioned lots 72, 72AO, 72AP, 72AQ, 72AR, 72AS, 72BA, and 72BB of this order, is considered to have been withdrawn; and whereas the said 31st claimant entered into an agreement in writing dated the 1st day of March, 1920, whereby in consideration of being declared the purchaser of lot 19 of the notice and of the block survey preliminary plan 235, upon payment to the Treasury Officer at Tangalla, or to the Settlement Officer, on or before the 1st day of June, 1920, later extended to the 1st day of July, 1920, of a sum of Rupees Forty-nine and Cents Seventy-five only (Rs. 49.75), he withdrew his claim to the above-mentioned lots 19E, 19F, and 19H of this order; and whereas the said 32nd claimant entered into an agreement in writing dated the 1st day of March, 1920, whereby in consideration of being declared the purchaser of 1 acre more or less of lot 72I of the notice and of the block survey preliminary plan 235, now shown as lot 72I2 on the same plan, upon payment to the Treasury Officer at Tangalla, or to the Settlement Officer, on or before the 1st day of June, 1920, of a sum of Rupees Fifteen only (Rs. 15), he withdrew his claim to the above-mentioned lots 72I, 72I1, 72Y, 72Y1, 72Y6, 72Y8, and 72Y10 of this order; I, Philip James Hudson, Special Officer appointed under section 28 of the said Ordinances, under and by virtue of the powers vested in me in that behalf by section 4 of the said Ordinances, do hereby on this 4th day of March, 1924, order and declare under section 4, sub-section (1), of the said Ordinances, that the said lands, as more fully described herein below, are the property of the Crown.

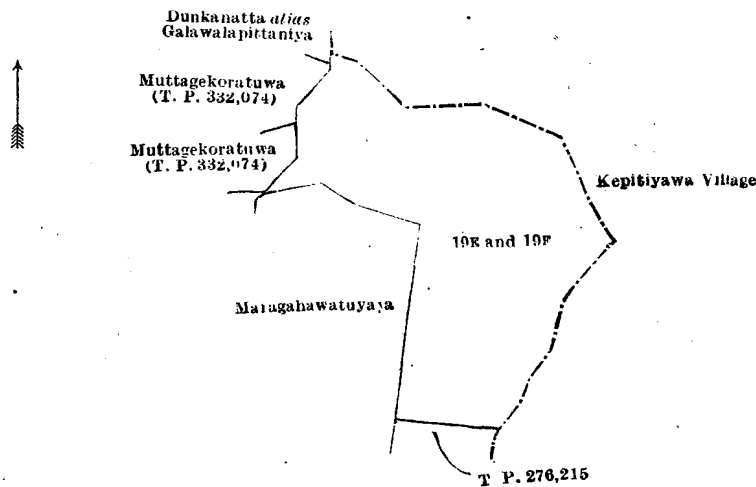
Description of the Lands referred to.

The following lots situate in the village of Atuboda, in the West Giruwa pattu of the Hambantota District, in the Southern Province, as described in the annexed diagrams:—

I.—Block survey preliminary plan 235.

Lot.	Name of Land.	Extent, A. R. P.
19E ..	Ehelagahakoratuwa 2 0 16
19F ..	Patangigahawatta 0 3 6
		2 3 22

and bounded as follows: on the north and east by the village limit of Kepitiyawa; on the south by T. P. 276,215; on the west by Maragahawatuyaya claimed by H. C. Dingi Appu and others, Muttagekoratuwa (T. P. 332,074), Dunkanatta *alias* Galawalapittaniya sold to Arthur Wilfred Wijesinghe under the Waste Lands Ordinances.



Surveyor-General's Office,
Colombo, June 28, 1923.

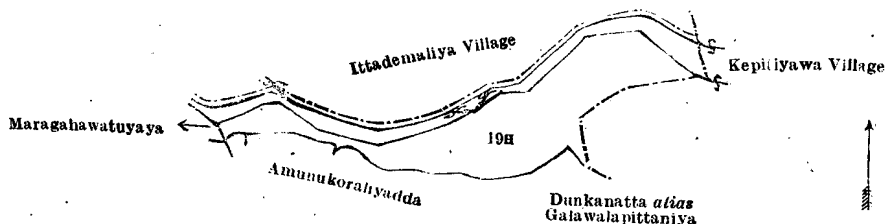
Scale of 4 Chains to an Inch.

C. H. VINCE,
for Surveyor-General.

II.—Block survey preliminary plan 235.

Lot.	Name of Land.	Extent, A. R. P.
19H ..	Galewala (stream) 1 0 2

and bounded as follows: on the north by the village limit of Ittademiya; on the east by the village limit of Kepitiyawa; on the south by Dunkanatta *alias* Galawalapittaniya sold to Arthur Wilfred Wijesinghe under the Waste Lands Ordinances, Amunukoraliyadda claimed by A. W. Wijesinghe; on the west by Maragahawatuyaya claimed by H. C. Dingi Appu and others.



Surveyor-General's Office,
Colombo, June 28, 1923.

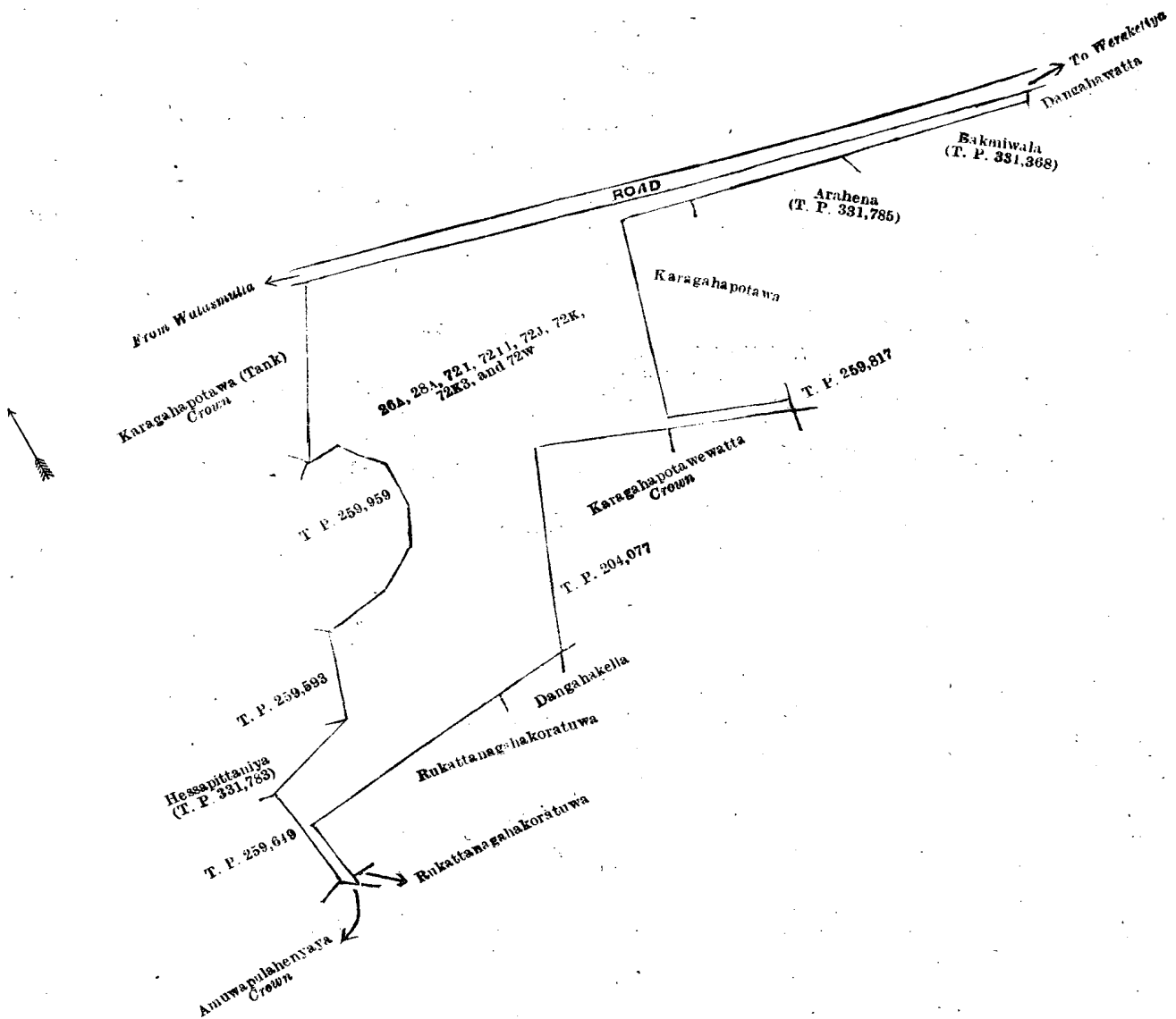
Scale of 4 Chains to an Inch.

C. H. VINCE,
for Surveyor-General.

III.—Block survey preliminary plan 235.

Lot.	Name of Land.	Extent, A. R. P.	Lot.	Name of Land.	Extent, A. R. P.
26A	Bakmiwalahena <i>alias</i> Arehena (reservation for road)	0 0 21	72J	Dangahakella	1 1 20
28A	Bakmiwalahena <i>alias</i> Bakmiwala (reservation for road)	0 0 19	72K	Rukattanagahakoratuwa	1 2 1
72f	Karagahapotawa	3 1 30	72K3	Ditto (means of access to Crown lands)	0 0 7
72i1	Karagahapotawa (reservation for a path)	0 1 4	72w	Parekoratuwa (reservation for road)	0 1 10
					7 0 32

and bounded as follows: on the north by the road from Walasmulla to Weraketiya; on the east by Dangahawatta claimed by H. C. Baba Appu, Bakmiwala (T. P. 331,368), Arahena (T. P. 331,785), Karagahapotawa sold to Waduwardeniya Gamage Samel under the Waste Lands Ordinances, T. P. 259,817; on the south by Karagahapotawewatta declared to be the property of the Crown under the Waste Lands Ordinances, T. P. 204,077, Dangahakella sold to Kakuluwamullage Balappu under the Waste Lands Ordinances, Rukattanagahakoratuwa sold to Kakuluwamullage Balappu under the Waste Lands Ordinances, Rukattanagahakoratuwa sold to Jayawickrema Gama-achchige Janoris under the Waste Lands Ordinances, Amuwapulahenyaya decreed to be the property of the Crown in reference case No. 55, Tangalla; on the west by T. P. 259,649, Hessapittaniya (T. P. 331,783), T. P. 259,593, T. P. 259,959, Karagahapotawa (tank) declared to be the property of the Crown under the Waste Lands Ordinances.



Surveyor-General's Office,
Colombo, June 28, 1923.

Scale of 4 Chains to an Inch.

C. H. VINCE,
for Surveyor-General.

IV.—Block survey preliminary plan 235.

Lot.	Name of Land.	Extent, A. R. P.	Lot.	Name of Land.	Extent, A. R. P.
31	Amuwapulahenewatta	0 1 13	39C1	Kapugamagewatta (reservation for road)	0 0 19
32	Amuwapulahena	0 0 35	47	Serugodahena	2 1 1
33A	Nugahenewatta (reservation for road)	0 0 18	72	Amuwapulahena, Aliyamalahena, Siyambalawehena, Dewarawa, Galkaduwehena, Gangodagama, ralagehena, Karapinchagahahena, Dambehena, Galpottihena, &c.	108 1 18
34A	Nugahena (do.)	0 0 33			
35A	Do. (do.)	0 0 24			
36A	Galkaduwehena (do.)	0 0 14			
39B	Kapugamagewatta (do.)	0 0 31			
39C	Kapugamagewatta	0 0 38			

Lot.	Name of Land.	Extent, A. R. P.	Lot.	Name of Land.	Extent, A. R. P.
72M	Parekoratuwa <i>alias</i> Rukkattanahena (reservation for road)	0 0 6	72AP	Karawgodahena (to be reserved for a cemetery)	0 3 2
72N	Rukkattanahena (reservation for road)	0 0 17	72AQ	Galkaduwehena, Karapinchamandiya, Karapinchagahahena, and Dombehena (reservation for a path)	0 2 5
72O	Do. (do.)	0 0 28	72AR	Amuwapulahena (do.)	0 0 11
72AD	Mekiliyagahahena	1 3 25	72AS	Karawgodahena (do.)	0 0 9
72AF	Mekiliyagahahena <i>alias</i> Kapugamagahena	1 0 15	72BA	Karawgodahena	0 2 12
72AJ	Welikadahena <i>alias</i> Kankanagedeniya	1 1 33	72BB	Do.	0 1 39
72AO	Amuwapulahena (to be reserved for a cemetery)	0 1 36			120 0 2

and bounded as follows: on the north by Hessapittaniya (T. P. 351,485), T. P. 259,649, Rukkattanagahahakoratuwa (means of access to Crown lands) to be declared the property of the Crown under the Waste Lands Ordinances, Rukkattanagahahakoratuwa sold to Jayawickrema Gama-achchige Janoris under the Waste Lands Ordinances, Rukkattanagahahena sold to Rubasinge Davithhamy under the Waste Lands Ordinances, T. P. 218,211, T. P. 218,212, Dewarawa sold to Jayawickrema Gama achchige Don Juwanis under the Waste Lands Ordinances, T. P. 218,213, Dewarawa (T. P. 331,769), Dewarawa sold to Jayawickrema Gama-achchige Don Simon under the Waste Lands Ordinances, Dewarawa sold to Hewa Colombage Carolishamy under the Waste Lands Ordinances, T. P. 259,960, a reservation for road declared to be the property of the Crown under the Waste Lands Ordinances, the road from Walasmulla to Wiraketiya, Beddewatta (private), Amuwapulahena sold to Waduwardeniya Gamage Siddi Appu under the Waste Lands Ordinances, Amuwapulahenewatta sold to Waduwardeniya Gamage Siddi Appu under the Waste Lands Ordinances, Amuwapulahena sold to Waduwardeniya Gamage Siddi Appu under the Waste Lands Ordinances, Nugahenewatta (T. P. 331,786), Nugahena sold to Hewa Colombage Don Davith under the Waste Lands Ordinances, Karugodahena *alias* Nugahena sold to Waduwardeniya Gamage Appa under the Waste Lands Ordinances, Nugahena sold to Hewa Colombage Don Davith under the Waste Lands Ordinances, Nugahenewatta (T. P. 331,786), Beddewatta (private), the road from Walasmulla to Wiraketiya, Galkaduwehena (reservation for road) declared to be the property of the Crown under the Waste Lands Ordinances, Galkaduwehena sold to Kakuluwamulla Kankanange Juwanis under the Waste Lands Ordinances, T. P. 193,117, Karapinchagahahena (T. P. 331,782), T. P. 193,117, Galkaduwehena (private), T. P. 193,117, Galkaduwehena (private), Galkaduwehena (reservation for road) declared to be the property of the Crown under the Waste Lands Ordinances, the road from Walasmulla to Wiraketiya; on the east by the village limit of Kepitiyawa, Kapugamagahena sold to the Crown, T. P. 272,576, Kapugamagahena (T. P. 343,017), Kapugamagahena (T. P. 342,972), T. P. 221,882, Mekiliyadeniyewewa (tank and bund) declared to be the property of the Crown under the Waste Lands Ordinances; on the south by Ihaladeniya *alias* Beddeniya claimed by Kakuluwamulle Kankanange Juwanis and others, Konkotehena *alias* Kajukotehena (T. P. 331,789), Konkotehena sold under the Waste Lands Ordinances, Kajukotehena (T. P. 259,595), Ihaladeniyewewa (tank and bund) declared to be the property of the Crown under the Waste Lands Ordinances, T. P. 221,883, Rukkattanahena (T. P. 342,931), Liangasara (T. P. 331,781), T. P. 273,517, Galpottahena declared to be the property of the Crown under the Waste Lands Ordinances, T. P. 273,517, Galpottahena sold to Jayawickrema Gama-achchige Sadrin under the Waste Lands Ordinances, Karaduvena (T. P. 333,753), T. P. 221,884, Patiranagedeniya (private), Kankanangewewa (T. P. 333,712), Kankanangeniya claimed by Vidanegamage Don Davith, the village limit of Tamaduwa; on the west by Gebalamayagewatta claimed by Jalatge Lokuhamy, Gebalamayagewatta (T. P. 331,779), Godawelhena claimed by Tillamurege Andiris, a footpath from Tamaduwa (the village limits of Talahaganwaduwa and Galahitiya).

NOTE.—The following lots lying within the above-mentioned boundaries are excluded from this part of the order, and their aggregate acreage of 5 acres 3 roods and 1 perch is not included in the acreage of 120 acres and 2 perches given above:—

Block survey preliminary plan 235.					
Lot.	Name of Land.	Extent, A. R. P.	Lot.	Name of Land.	Extent, A. R. P.
45	Gangodagamaralagehena	1 0 32	72BC	Karapinchagahahena	1 0 12
46	Do.	0 2 31	72BD	Do.	1 0 11
61	Welikadehena	1 0 12			
72AO	Dambehena (T. P. 330,562)	0 2 4			5 3 1
72AN	Welikadehenekella	0 0 19			

[For Diagram see page 1225.]

V.—Block survey preliminary plan 235.

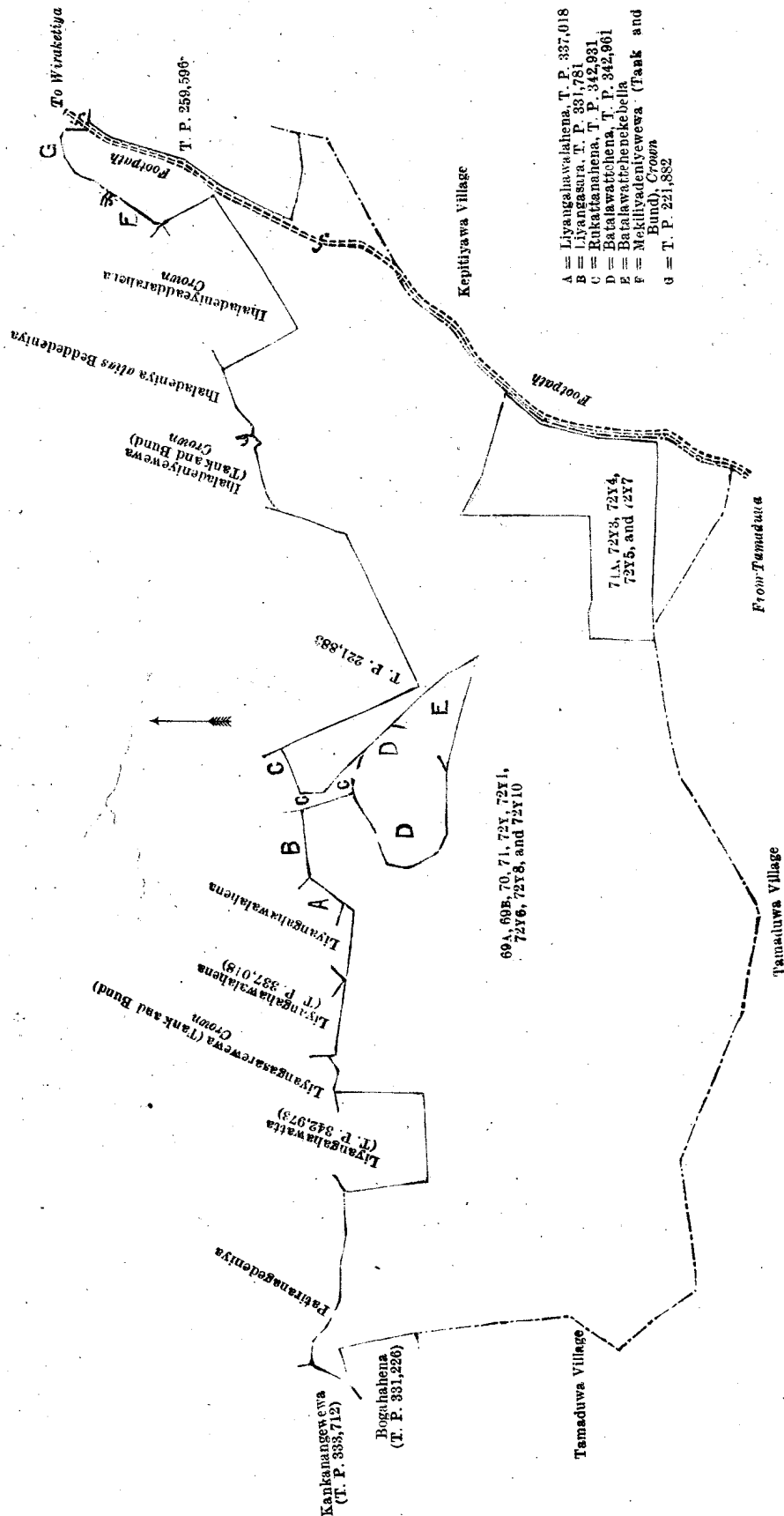
Lot.	Name of Land.	Extent, A. R. P.	Lot.	Name of Land.	Extent, A. R. P.
69A	Rukkattanahena	1 0 7	72y1	Gassanugehena, Godamadittehena, &c.	16 2 10
69B	Do.	0 0 28	72y6	Kohombagodahena	1 3 25
70	Kapugamagahena	2 3 33	72y8	Ditto (reservation for footpath)	0 0 19
71	Kohombagodahena	2 3 15	72y10	Batalawattehena	1 0 12
72x	Diyaheliyagahahena, Galapitanugehena, Peragahahena, &c.	50 2 27			77 1 16

(Exclusive of the footpath passing through the lands.)

and bounded as follows: on the north by Patiranagedeniya (private), Liyangahawatta (T. P. 342,973), Liyangasarewewa (tank and bund) declared to be the property of the Crown under the Waste Lands Ordinances, Liyangahawalahena (T. P. 337,018), Liyangahawalahena sold to Hakmanakanakanange Karolis under the Waste Lands Ordinances, Liyangahawalahena (T. P. 337,018), Liyangasara (T. P. 331,781), Rukkattanahena (T. P. 342,931), Batalawattehena (T. P. 342,961), Batalawattehenakabella sold to Kakuluwamulle Kankanange Sami Appu under the Waste Lands Ordinances, Batalawattehena (T. P. 342,961), Rukkattanahena (T. P. 342,931), T. P. 221,883, Ihaladeniyewewa (tank and bund) declared to be the property of the Crown under the Waste Lands Ordinances, Ihaladeniya *alias* Beddeniya claimed by Kakuluwamulle Kankanange Juwanis and others, Ihaladeniyewewa decreed to be the property of the Crown in reference case No. 55, Tangalla, Mekiliyadeniyewewa (tank and bund) declared to be the property of the Crown under the Waste Lands Ordinances, T. P. 221,882; on the east by T. P. 259,596, the village limit of Kepitiyawa; on the south by the village limit of Tamaduwa; on the west by the village limit of Tamaduwa, Bogahahena (T. P. 331,226), Kankanangewewa (T. P. 333,712).

NOTE.—The following lots lying within the above-mentioned boundaries are excluded from this part of the order, and their aggregate acreage of 5 acres 1 rood and 18 perches is not included in the acreage of 77 acres 1 rood and 16 perches given above:—

Block survey preliminary plan 235.					
Lot.	Name of Land.	Extent, A. R. P.	Lot.	Name of Land.	Extent, A. R. P.
71A	Kohombagodahena	1 0 11	72y5	Kohombagodahena	1 0 12
72y3	Puhulhena	1 0 13	72y7	Do.	1 0 10
72y4	Kohombagodahena	1 0 12			5 1 18



Surveyor-General's Office,
Colombo, June 28, 1923.

Scale of 8 Chains to an Inch.

C. H. VINCE,
for Surveyor-General.

March 4, 1924.

P. J. HUDSON,
Special Officer.

The consent of His Excellency the Governor has been obtained to the publication of the above order under section 4 (2) of the said Ordinances.

Dated at Colombo, this 10th day of September, 1924.

B. BELLETH,
for Colonial Secretary.

Hambantota S. O. No. 1,751.

Order under Section 2 of "The Waste Lands Ordinances of 1897, 1899, 1900, and 1903,"
declaring Land to be Crown Property.

In the matter of the lands commonly called or known as Egodawatta (school garden), road, &c., situate in the village of Getamana, in the West Giruwa pattu of the Hambantota District, in the Southern Province, and of "The Waste Lands Ordinances of 1897, 1899, 1900, and 1903."

THE notice required by section 1 of "The Waste Lands Ordinances of 1897, 1899, 1900, and 1903," having been duly published in manner prescribed by that section in respect of the above-named lands (*vide* Notice No. 8,464), and no claim having been made to the said lands or to any interest therein within the period of three months from the date specified in the said notice, I, Leslie Donald Charleton Hughes, Special Officer appointed under section 28 of the said Ordinances, under and by virtue of the powers vested in me in that behalf by section 2 of the said Ordinances, do hereby on this 20th day of August, 1924, order and declare that the said lands, as more fully described herein below, situate in the village of Getamana, in the West Giruwa pattu of the Hambantota District, in the Southern Province, and shown as lots 454A, 697, 698, 699, 700, 701, 702, 704, 674, 678, 679, 680, 681, 682, 683, 684, 692, 693, 694, 695, 696, 722, 723, 724, 725, 726, 727, 728, 729, 730, 731, 732, 733, 734, 735, 736, 738, 739, and 740 in block survey preliminary plan 296, and containing in extent 14 acres 2 roods and 36 perches, are the property of the Crown.

Description of the Lands referred to.

The following lots situate in the village of Getamana, in the West Giruwa pattu of the Hambantota District, in the Southern Province:—

I.—Block survey preliminary plan 296.

Lot.	Name of Land.	Extent, A. R. P.	Lot.	Name of Land.	Extent, A. R. P.
454A	Egodawatta (school garden)	0 2 24	701	Road	0 1 4
697	Road	0 0 8	702	Do.	0 0 34
698	Do.	1 0 23	704	Do.	0 1 30
699	Do.	0 0 12			
700	Do.	0 0 26			3 0 1

and bounded as follows: on the north by Bimbullekumbura, claimed by Hinbunna, Vidane Arachchi, and others, Pittawatta (private), Gedarawatta claimed by Singarakara Suriachcharige Kiriyanse and others, Borellehena (T. P. 348,318), Pelawatta claimed by Abeysinghe Malawikankanange Don Mathes and others, Pelawatta claimed by Gunasekeragamage Don Juwanis and others, Pelawatta claimed by Gallawakankanange Dineshamy and others, T. P. 69,693, Pelaruppa (private), T. P. 69,680, road, T. P. 69,680, Bandarawatta (private), Manigewatta claimed by Hendaduwa James and others, Koragahadanumaniyawatta claimed by Hondamunige Sanchohamy, Beliketiyewatta (private), T. P. 69,692, Tena-achchigewatta *alias* Baduwatta (private), Parehena claimed by Kodituwa ankanange Don Davith, Egodawatta claimed by Don Abraham Wijesinghe and others; on the east by the village limit of Mahahilla; on the south by Bogahahenewatta claimed by Jayawardena Patiranage Don Raphel and others, Parehena claimed by Kodituwa ankanange Don Davith, Mahamawattehena claimed by Don Abraham Wijesinghe, Nugehena claimed by Don Abraham Wijesinghe and others, Beliketiyewatta (private), Koragahadanumaniyawatta claimed by Hondamunige Sanchohamy, Ambagahawatta *alias* Bogahawatta claimed by Don Abraham Wijesinghe, Manigewatta claimed by Hendadurage James and others, T. P. 69,680, Pelawatta claimed by Don Abraham Wijesinghe and others, T. P. 69,693, Pattinigewatta claimed by Don Abraham Wijesinghe, Mahaparakoratuwa (T. P. 332,208), Kanabibulegawahena sold by Crown, Mahahena and Mahaparahena sold by Crown, footpath, reservation for footpath, Gurugahakoratuwa claimed by Singarakara Nekatige Dingirise and others, Paranawatta claimed by Singarakara Neketige Jandirisa, Gedarawattekella (private), road, Kendalamullearambeowita (private); on the west by Kendalamullearambeowita (private), T. P. 69,820, road.

II.—Block survey preliminary plan 296.

Lot.	Name of Land.	Extent, A. R. P.
674	Road	0 1 18

and bounded as follows: on the north by the boundary of the Matara District; on the east by Ketakalagahawatta claimed by Ruanpatiranage Don Davith, Aredeniya claimed by Ruan atiranage Don Davith and others, Henagamayagewatta claimed by Ruanpatiranage Don Davith, Ihaladeniya claimed by Ruanpatiranage Don Andiris, Doleokanda belonging to the Crown, Gedarawattehena sold by the Crown, Talawagewatta sold by the Crown, Masmoragahawattehena sold by the Crown, Dangahawatta belonging to the Crown, Rukgahawatta belonging to the Crown, Eldeniyapansalawatta claimed by the Trustees of Eldeniya temple, Doleokandeborellahena sold by the Crown, Eldeniyapansalawatta claimed by the Trustees of Eldeniya temple, Doleokandeborellahena sold by the Crown; on the south by the road; on the west by Doleokandeborellahena sold by the Crown, Doleokanda sold by the Crown, Doleokanda *alias* Elabodawatta (T. P. 348,270), Gedarawattehena sold by the Crown, Doleokanda belonging to the Crown, Henagamayadeniya claimed by Tuppahige Jayanhamy and others, Henagamayagewatta (T. P. 343,712), Henagamayagewatta claimed by Ruanpatiranage Don Davith.

III.—Block survey preliminary plan 296.

Lot.	Name of Land.	Extent, A. R. P.
678	Road	0 1 23
679	Do.	0 0 15

0 1 38

and bounded as follows: on the north by the boundary of the Matara District, Potudeniyegoda (private), Hillegemullehena (private), T. P. 69,844; on the east by T. P. 69,844, road; on the south by T. P. 69,844, Hillegemullehena (private), Ambagahawattuyaya (private); on the west by Ambagahawattuyaya (private), the boundary of the Matara District.

IV.—Block survey preliminary plan 296.

Lot.	Name of Land.	Extent, A. R. P.
680	Road	2 0 25

and bounded as follows: on the north by the road, Pinwatta (private), Ketakalagahawatta (private), road; on the east by Gahalamandiya claimed by Hewawalasmullage Don Juwanis, Bogahahena claimed by Hewawalasmullage Don Juwanis, Bogahahenekella claimed by Pallege Don Carolis, Paragahamulana claimed by Pallege Don Carolis and others, Indipittenehena claimed by Pallege Baronis and others, Hikgahakoratuwa (private), Julgahakoratuwa claimed by Pallege Siyadoris and another, Beliyakuladeniya claimed by Pallege Babahamy and another, Bogahawatta claimed by Wallawarusakonder Liyana Arachchige Don Bastian, Tikamulla (private), Muduruwanadeniyeatmaga claimed by D. A. Wijesinhe, Giruwagewatta claimed by Hewa Tantarige Don Peneris and another, Mahakumbureyaya (private), Muduruwanadeniyeatmaga claimed by D. A. Wijesinghe, Galedeniya (private), Bulatwelgodawatta claimed by Kodituwakankanange Don Juanis

and others, Maddemagemandiya claimed by D. A. Wijesinghe, Gorakgahadeniya (private), Kunsenduralewatta claimed by D. A. Wijesinghe, Pingdeniya claimed by Trustees of Rajawatta Vihare, T. P. 276,754 ; on the south by T. P. 276,754, bund, road ; on the west by Uluwatta claimed by D. A. Wijesinghe, Liyanaunnahegewatta claimed by D. A. Wijesinghe, Walakaddewatta claimed by Don Juanis Wijesinghe, Gorokgahadeniya (private), T. P. 69,650, Galedeniya (private), T. P. 69,655, Mahakumbureyaya (private), T. P. 69,614, Pindeniyaakumbura claimed by Ekanayaka Hatarsin Arachchige Don Simon, Uduwewa (tank and bund) declared the property of the Crown under the Waste Lands Ordinances, Wattededeniyekumbura claimed by Kottagoda Vidanage Andiris Hamy and others, Paragahamulana claimed by Pallege Don Carolis and others, T. P. 69,611, Pambekanabogahakumbura (private), Pinwatta (private), Pambekanabogahakumbura (private).

V.—Block survey preliminary plan 296.

Lot.	Name of Land.	Extent, A. R. P.
681 .. Road	0 0 5
682 .. Do.	0 0 15
		<u>0 0 20</u>

and bounded as follows : on the north by the boundary of Matara District ; on the east by Pelawatta (private), Gahalamandiya claimed by Hewawalasmullage Dan Juwanis, T. P. 69,843 ; on the south by T. P. 69,843, road ; on the west by T. P. 69,843, Gabiriyallekoratuwa (private).

VI.—Block survey preliminary plan 296.

Lot.	Name of Land.	Extent, A. R. P.
683 .. Road	0 0 14
684 .. Do.	0 1 10
		<u>0 1 24</u>

and bounded as follows : on the north by the road ; on the east by T. P. 69,699, Bopalawattuyaya (private), Ittideniya (private), Bandarawatta and Pallehakumbura (private), Dewelwatta claimed by Pattiyaliyana Arachchige Don Nikulas and others, Pahalahawatta claimed by Galletunge Kankanange Don Dionis, ela, Diganakumbura claimed by Don Abraham Wijesinghe Appuhami, T. P. 69,680 ; on the south by the road ; on the west by T. P. 69,680, Diganakumbura claimed by Don Abraham Wijesinghe Appuhamy, ela, Dewelwatta claimed by Pattiyaliyana Arachchige Don Nikulas and others, Ittideniya (private), Gamagekella (private), T. P. 69,699, Uluwatta claimed by D. A. Wijesinghe.

VII.—Block survey preliminary plan 296.

Lot.	Name of Land.	Extent, A. R. P.
692 .. Road	1 2 30

and bounded as follows : on the north by Pahaladeniya claimed by Hewakankanange Babunhamy, Kirindegemahawatta claimed by Hewakankanange Babunhamy, Pahaladeniya claimed by Hewakankanange Babunhamy, Kirimaduwatta claimed by Hewakankanange Babunhamy, Kirimaduwattekella claimed by Hewakankanange Babunhamy, Ketakelagahawatta *alias* Kongahawatta claimed by Hewakankanange Babunhamy, Dolaskanda *alias* Ketakelagahawatta claimed by Hewakankanange Babunhamy, Doleokanda claimed by Hinbunna, Vidane Arachchi, Titweladeniya claimed by Hinbunna, Vidane Arachchi and others, Dolawekandekella claimed by Hinbunna, Vidane Arachchi, Titweladeniya claimed by Hinbunna, Vidane Arachchi, Dangahawatta *alias* Millagahawatta claimed by Hewakankanange Babunhamy, Beddegedara *alias* Millagahawatta claimed by Hewakankanange Babunhamy, Atmagawattehena claimed by Kodituwakkukankanange Lamaetana, Atmagawatta claimed by Hewakankanange Babunhamy, Hapugodagewatta claimed by Hewakankanange Babunhamy, Karagahawatta claimed by Hewakankanange Lewishamy, Patambegahawatta claimed by Hewabatagodage Don Davith and others, Millagahawatta claimed by Hewakankanange Don Charlis, Doleokandeborellahena sold by the Crown, road ; on the east by Eldeniyaansalawatta claimed by the Trustees of Eldeniya temple ; on the south by the road, Doleokandeborellahena (T. P. 69,850), Doleokandeborellahena sold by the Crown, Patambegahawatta claimed by Hewabatagodage Don Davith and others, Digandeniya claimed by Hewakankanange Don Andris and others, Ehetugahakoratuweyaya claimed by H. Dingihamy and others, Hapugodagewatta claimed by Hewakankanange Louihamy and others, Atmagawatta claimed by Hewakankanange Babunhamy, Dangahawatta *alias* Millagahawatta claimed by Hewakankanange Babunhamy, Paragahadeniya claimed by Hewakankanange Babunhamy and others, Dolawekandekella claimed by Hinbunna, Vidane Arachchi, Kirimandiyadeniya claimed by Hewakankanange Babunhamy, Doleokanda claimed by Hinbunna, Vidane Arachchi, Ketakelagahawatta claimed by Hewakankanange Babunhamy, Illuketiyehena *alias* Gallalapitatenahena claimed by Hewakankanange Babunhamy and another, Kirimaduwatta claimed by Hewakankanange Babunhamy, Halpankossa claimed by Kodituwakkuge Dingi Appu, Kirindegemahawatta claimed by Hewakankanange Babunhamy ; on the west by the boundary of the Matara District.

VIII.—Block survey preliminary plan 296.

Lot.	Name of Land.	Extent, A. R. P.	Lot.	Name of Land.	Extent, A. R. P.
693 .. Road	0 0 6	696 .. Road	1 3 29
694 .. Do.	0 0 2			<u>2 0 2</u>
695 .. Do.	0 0 5			

and bounded as follows : on the north by the road, T. P. 69,850, Rukgahakumbura claimed by Hewakankanange Kalu Appu and others, T. P. 69,850, Liyangahawatta claimed by Patiagamage Baban Appu and others, Delgahawatta claimed by Hewabatukadege Babanhamy, Tanipolgahawatta (private), Ihalabibulayara claimed by Hewakankanange Kalu Appu and others, Bata-atagewatta claimed by Pategamage Wattuhamy and others, Bata-atagewatta (T. P. 363,966), T. P. 333,258, Dehella claimed by D. A. Wijesinghe, Maddumagekongahakoratuwa *alias* Bogahakoratuwa claimed by Don Migel Wijesinghe, Pelawatta claimed by D. D. S. Wijesinghe, Mohandiramkoratuwa *alias* Vitaranagewatta claimed by Don Migel Wijesinghe and others, path, Gedarawatta *alias* Maddumagewatta (private), Maddumagewatta claimed by Hinbunna, Vidane Arachchi ; on the east by the road ; on the south by Maragahadepela claimed by D. D. S. Wijesinghe, Gedarawatta claimed by Don Migel Wijesinghe, Vidane Arachchi, and others, Pelawatta claimed by D. D. S. Wijesinghe, Witaranakankanangebogahakoratuwa (reservation for road) claimed by Don Migel Wijesinghe and another, Maddumagekongahakoratuwa *alias* Bogahakoratuwa claimed by Don Migel Wijesinghe and another, Ganitakekoratuwa claimed by Singarakara Suriyachcharige Kirianse and others, road, Gombarayawatta claimed by Kurugamage Don Andris and others, Dehella claimed by D. A. Wijesinghe, Tanipolgahawatta (T. P. 333,258), Bata-atmagewatta (T. P. 363,966), Bata-atagewatta claimed by Pategamage Wattuhamy and others, Kanaralagedeniya claimed by Naimana Vidanage Jusainhamy, Kondaragamagewatta claimed by Kondaragamage Don Appu, Liyanaralagewatta claimed by Kondaragamage Don Appu and others, Millagahadeniya (private), Mirissagewatta *alias* Liyangahawatta (private) ; on the west by T. P. 69,850.

IX.—Block survey preliminary plan 296.

Lot.	Name of Land.	Extent, A. R. P.	Lot.	Name of Land.	Extent, A. R. P.
722	Road	0 2 33	727	Road	0 0 14
723	Do.	0 0 3	728	Do.	0 0 36
724	Do.	0 0 1			
725	Do.	0 0 5			1 0 36
726	Do.	0 0 24			

and bounded as follows : on the north by Aithappuligewattedeniya claimed by Don Abraham Wijesinghe and others, Aithappuligewatta sold by the Crown, Talapotayawatta declared to be the property of the Crown under the Waste Lands Ordinances, Penikolahena sold by the Crown, Bogahahena (T. P. 333,365), Bogahahenewatta claimed by Don Allias de Silva Wijesinghe, Gombarayawatta claimed by Kurugamage Don Andris and others, a road ; on the east by Gombarayawatta claimed by Kurugamage Don Andris and others, Gomararawatta (T. P. 333,485) ; Talapotayahena *alias* Arehena sold by the Crown, Bogahahenewatta claimed by Don Allias de Silva Wijesinghe and others, Talapotayahena *alias* Arehena (T. P. 343,965), Talapotayawatta declared to be the property of the Crown under the Waste Lands Ordinances, T. P. 69,809, Berawadeniya claimed by Don Allias de Silva Wijesinghe and others, T. P. 171,499, Kekumehena sold by the Crown, Wattedehena *alias* Beligahawatta (private), Etambehena sold by the Crown, Wattedehena *alias* Beligahawatta (private), T. P. 171,501, Borellehena (T. P. 276,546), Pattiyakoratuwa claimed by Aranwelage Bala Appu and others, Korosseyakella claimed by Waraputigamage Babunhamy, Kongaslanda sold by the Crown, Korosseyakella claimed by Waraputigamage Babunhamy, Kohilawala-athmaga claimed by Hewapannillage Don Allias and another ; on the south by Kohilawala-athmaga claimed by Hewapannillage Don Allias and another, path ; on the west by Kohilawala-athmaga claimed by Hewapannillage Don Allias and another, Korosseyakella claimed by Waraputigamage Babunhamy, Kongaslanda sold by the Crown, Pattiyakoratuwa claimed by Aranwelage Bala Appu and others, Kohilawala (private), Borellehena (private), Kongahakoratuwakella claimed by Don Abraham Wijesinghe and others, Alikehena (T. P. 171,501), Wattedehena *alias* Beligahawatta T. P. 171,499, Berawadeniya claimed by Don Allias de Silva Wijesinghe and others, T. P. 69,809, Talapotayawatta sold by the Crown, Beligahawattedeniya claimed by Don Allias de Silva Wijesinghe and others, Beligahawattekebella claimed by Don Allias de Silva Wijesinghe.

X.—Block survey preliminary plan 296.

Lot.	Name of Land.	Extent, A. R. P.
729	Road	0 0 9
730	Do.	0 0 2
731	Do.	0 0 2
		0 0 13

and bounded as follows : on the north by Kahatagahahena sold by the Crown, Katuimbulehena sold by the Crown ; on the east by T. P. 123,292, Katuimbulehena sold by the Crown, road ; on the south by the road, Katuimbulehena sold by the Crown, T. P. 123,292 ; on the west by T. P. 123,292, Katuimbulehena sold by the Crown, the boundary of the Matara District.

XI.—Block survey preliminary plan 296.

Lot.	Name of Land.	Extent, A. R. P.	Lot.	Name of Land.	Extent, A. R. P.
732	Road	0 1 0	736	Road	0 3 33
733	Do.	0 0 22			
734	Do.	0 1 27			2 1 36
735	Do.	0 2 34			

and bounded as follows : on the north by T. P. 69,820, Lebimepolkoratuwa claimed by Hettiachchykankananpatiranage Baban Appu, Lebimawattēhenakebella claimed by Hettiachchykankananpatiranage Baban Appu, Kendalamullearamba claimed by Don Nikulas Wiratunga and others, Kendalamulledeniya claimed by Hettiachchykankananpatiranage Baban Appu, Kendalamullearamba claimed by Don Nikulas Wiratunga and others, Kendalamullearamba (private), road ; on the east by Kopiawatta claimed by Hettiachchykankanan Don Migel and others, Lebimekella claimed by Hettiachchykankananpatiranage Asohami, Kendalamulledeniya claimed by Hettiachchykankananpatiranage Baban Appu, Lebimekella claimed by Hettiachchykankananpatiranage Babun Appu, Lebimepolkoratuwa claimed by Hettiachchykankananpatiranage Babun Appu, Lebimenedungahakoratuwa claimed by Wijetunkankanage Babunhamy, Lebunekkebella claimed by Hewabulatkankanage Don Abaran, Lebunekkebella claimed by Hewabulatkandage Salaman, Dolewatta claimed by Kaludurage Sidoris ; on the south by Delgahawatta or Millagahawatta claimed by Getamanapatiranage Abeysin Appu and others, Korosseyakella claimed by Waraputigamage Babunhamy, Kajugahawatta claimed by Hinbunna, Vidane Arachchi, and others, Lindagawadeniya claimed by Ambepitiyage Loku Appu and others, Kongaslanda *alias* Pandiyagahawatta (private), Pandiyagahawatta (private), T.P. 123,292, T. P. 276,545, part of T. P. 277,394, Ketakalagahawatta *alias* Galarehena (T. P. 283,318), boundary of Matara District ; on the west by T. P. 343,777, Kongahawatta sold by the Crown, Galarehena (T. P. 348,272), Katuimbulehena sold by the Crown, road, Katuimbulehena sold by the Crown, T. P. 123,292, Pandiyagahawatta (private), Andiyagahawatta *alias* Kajugahawatta *alias* Ketakalagahawatta (private), Korosseyakella claimed by Waraputigamage Babunhamy, Matiyawattekella claimed by Don Allias Wijesinghe, path, Kohilawala-athmaga claimed by Hewapannillage Don Allias and another, Korosseyakella claimed by Waraputigamage Babunhamy, T. P. 156,585, Wewedeniya claimed by Don Dines Wijesinghe and others, Dolewattakella claimed by Hewabulatkandage Salaman, Lebunekkebella claimed by Hewabulatkandage Salaman, Lebunekkebella claimed by Hewabulatkankanage Don Abaran, Lebimenedungahakoratuwa claimed by Wijetunkankanage Babunhamy, Debinukella (private), T. P. 69,820.

Lot.	Name of Land.	XII.—Block survey preliminary plan 296.	Extent, A. R. P.
738	Road		0 0 29
739	Do.		0 1 8
740	Do.		0 0 16
			0 2 33

and bounded as follows : on the north by the footpath ; on the east by T. P. 177,444, T. P. 177,443, Paluwatta claimed by Hewapuhulwellage Don Dionis, Ikkalagewatta claimed by Jayasundarapatiranage Bandappu Wikkalagewatta claimed by Jayawardanapatiranage Obiashamy and others, Ambagahawatta claimed by Lalpe Wickramage Don Lewis and others, Bogahahena *alias* Kongahahena (T. P. 333,414) ; on the south by the boundary of Matara District ; on the west by Bogahahena *alias* Kongahahena (T. P. 333,414), Bogahawattēhena (T. P. 43,906), Pelawatta claimed by Hettiachchykankananpatiranage Matheshamy and others, Bogahahena *alias* Kongahahena (T. P. 333,414), Pelawatta claimed by Hettiachchykankananpatiranage Matheshamy and others, Ihalawattēhena claimed by Hewapullalage Don Lewis and others, T. P. 177,444.

L. D. C. HUGHES,
Special Officer.

Kurunegala S. O. No. 3,543.**Order under Section 4, Sub-section (1), of "The Waste Lands Ordinances of 1897, 1899, 1900, and 1903,"
declaring Land to be Crown Property.**

In the matter of the lands commonly called or known as Kudagalwewamukalana, Galagawahenyaya, &c., situate in the village of Kudagalwewa, in the Giratalane korale of the Dewamedhi hatpattu of the Kurunegala District, in the North-Western Province, and of "The Waste Lands Ordinances of 1897, 1899, 1900, and 1903."

WHEREAS in pursuance of section 1 of the said Ordinances it was duly notified on the 28th day of October, 1921, that if no claim to the lands commonly called or known as Kudagalwewamukalana, Galagawahenyaya, &c., situate in the village of Kudagalwewa, in the Giratalane korale of the Dewamedhi hatpattu of the Kurunegala District, in the North-Western Province, containing in extent 28 acres 3 roods and 20 perches, and shown as lots 1, 2, and 3 in block survey preliminary plan 1,806, was made to Norman Albert Hampton, Special Officer appointed under section 28 of the said Ordinances, within the period of three months from the date specified in such notice, such lands would be declared the property of the Crown, and dealt with on account of the Crown (*vide* Notice No. 7,984):

And whereas (1) Atapattu Mudiyansele Ausadahamy and (2) Atapattu Mudiyansele Appuhamy made claim to the above-mentioned lot 2 of this order; and whereas (3) Jayasuriya Kuranage Michel Perera made claim to the above-mentioned lots 1, 2, and 3 of this order; and whereas the said 1st and 2nd claimants entered into an agreement in writing dated the 22nd day of May, 1922, whereby in consideration of the Settlement Officer settling as private property outside the Waste Lands Ordinances, lots 4 and 5 of the notice and of the block survey preliminary plan 1,806, they withdrew their claim to the above-mentioned lot 2 of this order; and whereas the said 3rd claimant entered into an agreement in writing dated the 19th day of February, 1923, whereby in consideration of being declared the purchaser of lot 2 of the notice and of the block survey preliminary plan 1,806, upon payment to the Treasury Officer at Chilaw, or the Settlement Officer on or before the 19th day of May, 1923, later extended to the 19th day of August, 1923, of a sum of Rupees Two-hundred and Seventy-three only (Rs. 273), he withdrew his claim to the above-mentioned lots 1 and 3 of this order; and whereas it was further agreed that in default of such payment the claim of the said 3rd claimant to the said portion of land, in respect of which the said payment was to be made should also be considered to have been withdrawn, and the said portion of land should be declared to be the property of the Crown; and whereas the said 3rd claimant has failed to make the said payment by the due date; and whereas his claim to the said lot 2 is considered to have been withdrawn; I, Frank Leach, Special Officer appointed under section 28 of the said Ordinances, under and by virtue of the powers vested in me in that behalf by section 4 of the said Ordinances, do hereby on this 3rd day of July, 1924, order and declare, under section 4, sub-section (1), of the said Ordinances, that the said lands, as more fully described herein below, are the property of the Crown.

Description of the Lands referred to.

The following lots situate in the village of Kudagalwewa, in the Giratalane korale of the Dewamedhi hatpattu of the Kurunegala District, in the North-Western Province:—

Lot.	Name of Land.	Extent, A.	R.	P.
1	Kudagalwewamukalana	11	2	6
2	Galagawahenyaya	15	0	15
3	Kudagalwewewewa (tank and bund)	2	0	39
		28	3	20

and bounded as follows: on the north by the village limits of Mahagalwewa and Walpaluwa; on the east by the village limits of Walpaluwa, Siyambalewa, and Madaina; on the south by the village limits of Madaina and Galagawahenyaya (private); on the west by Galagawahenyaya (private), and the village limit of Mahagalwewa.

July 3, 1924.

F. LEACH,
Special Officer.

The consent of His Excellency the Governor has been obtained to the publication of the above order under section 4 (2) of the said Ordinances.

Dated at Colombo, this 15th day of September, 1924.

B. BELLETH,
for Colonial Secretary.

Kurunegala S. O. No. 3,544.**Order under Section 4, Sub-section (1), of "The Waste Lands Ordinances of 1897, 1899, 1900, and 1903,"
declaring Land to be Crown Property.**

In the matter of the lands commonly called or known as Galwewamukalana, Gansabhawa road, &c., situate in the village of Galwewa, in the Giratalane korale of the Dewamedhi hatpattu of the Kurunegala District, in the North-Western Province, and of "The Waste Lands Ordinances of 1897, 1899, 1900, and 1903."

WHEREAS in pursuance of section 1 of the said Ordinances it was duly notified on the 21st day of April, 1922, that if no claim to the lands commonly called or known as Galwewamukalana, Gansabhawa road, &c., situate in the village of Galwewa, in the Giratalane korale of the Dewamedhi hatpattu of the Kurunegala District, in the North-Western Province, containing in extent 131 acres 1 rood and 13 perches, and shown as lots 1, 3, 2, 5, 7, 8, 13, 14, 17, 16, 18½, 26, 4, 15, 21, 6, 9, 12, and 28 in block survey preliminary plan 1,798, was made to Norman Albert Hampton, Special Officer appointed under section 28 of the said Ordinances, within the period of three months from the date specified in such notice, such lands would be declared the property of the Crown, and dealt with on account of the Crown (*vide* Notice No. 8,077):

And whereas (1) Mellagassa Naidelage Tattaya Naide, (2) Mellagassa Naidelage Malla Naide, (3) Mellagassa Naidelage Dingiri Naide, (4) Mellagassa Naidelage Punchi Menike Nachchire, (5) Mellagassa Naidelage Kombi Nachchire, (6) Galwewa Pina Naidelage Bagida Naide, (7) Galwewa Pina Naidelage Kiri Menike Nachchire, (8) Mellagassa Naidelage Ukuwa Naide, (9) Mellagassa Naidelage Dingiri Naide, (10) Mellagassa Naidelage Kiri Menike Nachchire, and Galwewa Pina Naidelage Meniki Nachchire on behalf of the minors (11) Galwewa Pina Naidelage Tikiri Naide, (12) Galwewa Pina Naidelage Ran Nachchire, and (13) Galwewa Pina Naidelage Dingiri Nachchire made claim to the above-mentioned lots 4, 6, 9, 12, 15, 21, and 28; and whereas (14) Mellagassa Naidelage Ran Naide, (15) Mellagassa Naidelage Kuda Tikiri Naide, (16) Mellagassa Naidelage Ipiya Naide, and (17) Galwewa Pina Naidelage Sella Naide made claim to the above-mentioned lots 1, 2, 3, 4, 5, 6, 7, 8, 9, 12, 13, 14, 15, 16, 17, 18½, 21, 26, and 28; and whereas the said 1st, 2nd, 3rd, 4th, and 5th claimants entered into an agreement in writing dated the 18th day of October, 1922, whereby in consideration of the Settlement Officer settling as private property outside the Waste Lands Ordinances 30 acres more or less of lot 4 of the notice and of the block survey preliminary plan 1,798, now shown as lot 4B on the same plan, they withdrew all claim to the above-mentioned lots 4, 6, 9, 12, 15, 21, and 28 of this order; and whereas the said 5th claimant entered into an

agreement in writing dated the 18th day of October, 1922, whereby in consideration of his being declared purchaser of 3 acres more or less of lot 15 of the notice and of the block survey preliminary plan 1,798, he agreed to pay to the Government Agent at Kurunegala, or to the Settlement Officer, on or before the 18th day of January, 1923, a sum of Rupees Forty-eight only (Rs. 48); and whereas it was further agreed that in default of such payment the claim of the said 5th claimant to the said portion of land in respect of which the said payment was to be made, should also be considered to have been withdrawn, and the said portion of land should be declared the property of the Crown; and whereas the said claimant has failed to make the aforesaid payment within the due date, and whereas his claim to said 3 acres more or less of lot 15 of the notice and of the block survey preliminary plan 1,798 now included in the above-mentioned lot 15 of this order is considered to have been withdrawn; and whereas the said 6th and 7th claimants entered into an agreement in writing dated the 18th day of October, 1922, whereby in consideration of the Settlement Officer settling as private property outside the Waste Lands Ordinances 10 acres more or less of lot 4 of the notice and of the block survey preliminary plan 1,798, now shown as lot 4A on the same plan, they withdrew all claim to the above-mentioned lots 4, 6, 9, 12, 15, 21, and 28 of this order; and whereas the said 8th and 9th claimants entered into an agreement in writing dated the 18th day of October, 1922, whereby in consideration of their being declared purchasers of 1 acre more or less of lot 4 of the notice and of the block survey preliminary plan 1,798, upon payment to the Government Agent at Kurunegala, or to the Settlement Officer, on or before the 18th day of January, 1923, of a sum of Rupees Sixteen only (Rs. 16), they withdrew all claim to the remainder of lot 4 of the notice and of the block survey preliminary plan 1,798 now included in the above-mentioned lot 4 of this order and to the above-mentioned lots 6, 9, 12, 15, 21, and 28 of this order; and whereas it was further agreed that in default of such payment, the claims of the said 8th and 9th claimants to the said portion of land in respect of which the said payment was to be made, should also be considered to have been withdrawn, and the said portion of land should be declared the property of the Crown; and whereas the said 8th and 9th claimants have failed to make the aforesaid payment within the due date and whereas their claims to the said 1 acre more or less of lot 4 of the notice and of block survey preliminary plan 1,798 now included in the above-mentioned lot 4 of this order are considered to have been withdrawn; and whereas the said 10th claimant entered into an agreement in writing dated the 15th day of February, 1923, whereby in consideration of the Settlement Officer settling as private property outside the Waste Lands Ordinances 30 acres more or less of lot 4 of the notice and of the block survey preliminary plan 1,798, now shown as lot 4B on the same plan, she withdrew all claim to the above-mentioned lots 4, 6, 9, 12, 15, 21, and 28 of this order; and whereas the said 14th, 15th, 16th, and 17th claimants having been duly called upon by notices in writing under section 4, sub-section (1), of the said Ordinances duly served upon them to produce before Norman Albert Hampton, the aforesaid Special Officer, the evidence and documents upon which they might rely in proof of their claims, did not so appear or produce such evidence and documents; I, Frank Leach, Special Officer appointed under section 28 of the said Ordinances, under and by virtue of the powers vested in me in that behalf by section 4 of the said Ordinances, do hereby on this 16th day of June, 1924, order and declare under section 4, sub-section (1), of the said Ordinances, that the said lands, as more fully described herein below, are the property of the Crown.

Description of the Lands referred to.

The following lots situate in the village of Galwewa, in the Giratalane korale of the Dewameddi hatpattu of the Kurunegala District, in the North-Western Province:—

I.—Block survey preliminary plan 1,798.

Lot.	Name of Land.	Extent, A. R. P.
1	Galwewamukalana	1 0 1
3	Do.	0 3 10
		1 3 11

(Exclusive of the road passing through the land.)

and bounded as follows: on the north by the village limit of Uswewa; on the east by Palayayehenyaya to be declared the property of the Crown under the Waste Lands Ordinances; on the south by Palayayehenyaya to be declared the property of the Crown under the Waste Lands Ordinances, Helambagahamulahenyaya to be declared the property of the Crown under the Waste Lands Ordinances; on the west by the village limit of Hunnelembuwa.

II.—Block survey preliminary plan 1,798.

Lot.	Name of Land.	Extent, A. R. P.
2	Gansabhawa road	3 0 4
5	Footpath (path to conform with reservation)	0 0 11
7	Kongahamulapitiya (cemetery)	0 1 0
		3 1 15

and bounded as follows: on the north by the village limit of Uswewa; on the east by Galwewamukalana to be declared the property of the Crown under the Waste Lands Ordinances, Palayayehenyaya to be declared the property of the Crown under the Waste Lands Ordinances, Mahawewa (tank and bund) to be declared the property of the Crown under the Waste Lands Ordinances, Weweismattehenyaya to be declared the property of the Crown under the Waste Lands Ordinances, Mahawewa (tank and bund) to be declared the property of the Crown under the Waste Lands Ordinances, Gansuriyagahamulahena (reservation for tank and bund) to be declared the property of the Crown under the Waste Lands Ordinances, Talgahamulawatta claimed by Ranasinghekoma-achirige Punchi Nachchire, Kumbukgahakumbura claimed by Ranasinghekoma-achirige Kiri Menike Nachchire and others, Nebodagahawalahena and Palayayehenyaya (private); on the south by the village limit of Dotella; on the west by Komarikawehena to be declared the property of the Crown under the Waste Lands Ordinances, Komarikawehena (T. P. 351 349), Komarikawehena (T. P. 351,351), Kumbukgahamulawatta (T. P. 351,351), Vella-ela, Kumbukgahakumbura claimed by Ranasinghekoma-achirige Kiri Menike Nachchire and others, Siyambalagahamulawatta claimed by Mellagaswewa Naidelage Tattaya Naide and others, a footpath, Ambagahamulawatta claimed by Mellagaswewa Naidelage Appu Naide, Siyambalagahamulawattehena, (reservation for tank bund) to be declared the property of the Crown under the Waste Lands Ordinances, Galwewa (tank and bund) to be declared the property of the Crown under the Waste Lands Ordinances, Helambagahamulahenyaya to be declared the property of the Crown under the Waste Lands Ordinances, Galwewamukalana to be declared the property of the Crown under the Waste Lands Ordinances.

III.—Block survey preliminary plan 1,798.

Lot.	Name of Land.	Extent, A. R. P.
8 ..	Mahawewa (tank and bund)	15 0 1
13 ..	Gansuriyagahamulahena (reservation for tank bund)	0 1 25
14 ..	Galwewa (tank and bund)	2 2 35
17 ..	Siyambalagahamulawattehena (reservation for tank bund)	0 1 36
		18 2 17

(Exclusive of the road passing through the land.)

and bounded as follows : on the north by Helambagahamulahenyaya to be declared the property of the Crown under the Waste Lands Ordinances, Wewaismattehenyaya to be declared the property of the Crown under the Waste Lands Ordinances, Kongahamulapitiya (cemetery) to be declared the property of the Crown under the Waste Lands Ordinances ; on the east by Palayayehenyaya (private), Nebodagahawalehena and Palayayehenyaya (private) ; on the south by Nebodagahawalehena and Palayayehenyaya (private), Wewaismattehenyaya (reservation for tank bund) to be declared the property of the Crown under the Waste Lands Ordinances, Wewapaulakumbura claimed by Mellagaswewe Naidelage Tattaya Naide and others, Gansuriyagahamulahena to be declared the property of the Crown under the Waste Lands Ordinances, Ambagahamulawatta claimed by Mellagaswewe Naidelage Appu Naide, Helambagahamulahenyaya to be declared the property of the Crown under the Waste Lands Ordinances ; on the west by Helambagahamulahenyaya to be declared the property of the Crown under the Waste Lands Ordinances.

IV.—Block survey preliminary plan 1,798.

Lot.	Name of Land.	Extent, A. R. P.
16 ..	Footpath (path to conform with reservation)	0 0 34
18½ ..	Footpath	0 0 4
		0 0 38

and bounded as follows : on the north by Helambagahamulahenyaya to be declared the property of the Crown under the Waste Lands Ordinances, Ambagahamulawatta claimed by Mellagaswewe Naidelage Appu Naide ; on the east by a road from Kirimetiyyagama to Dotella ; on the south by Siyambalagahamulawatta claimed by Mellagaswewe Naidelage Tattaya Naide and others, Helambagahamulahena or Kongahamulahena to be declared the property of the Crown under the Waste Lands Ordinances, Helambagahamulahena or Kongahamulahena belonging to the Crown ; on the west by the village limit of Hunnelembuwa.

V.—Block survey preliminary plan 1,798.

Lot.	Name of Land.	Extent, A. R. P.
26 ..	Vella-ela	0 0 9

and bounded as follows : on the north by Kumbukgahakumbura claimed by Ranasinghekoma-achirige Kiri Meniki Nachchire and others ; on the east by a road from Kirimetiyyagama to Dotella, Kumbukgahamulawatta (T. P. 351,351) ; on the south by Kumbukgahamulawatta (T. P. 351,351) ; on the west by Siyambalagahakumbura claimed by Mellagaswewe Naidelage Tattaya Naide and others.

VI.—Block survey preliminary plan 1,798.

Lot.	Name of Land.	Extent, A. R. P.
4 ..	Palayayehenyaya	66 2 36
15 ..	Helambagahamulahenyaya	26 2 11
21 ..	Helambagahamulahena or Kongahamulahena	2 1 18
		95 2 25

(Exclusive of the road and footpath passing through the land.)

and bounded as follows : on the north by Galwewamukalana to be declared the property of the Crown under the Waste Lands Ordinances, the village limit of Uswewa, the village limit of Beliwewa of the Baladora korale ; on the east by the village limit of Dotella ; on the south by Palayayehenyaya (private), Kongahamulapitiya (cemetery) to be declared the property of the Crown under the Waste Lands Ordinances, a footpath (path to conform with reservation) to be declared the property of the Crown under the Waste Lands Ordinances, a road from Kirimetiyyagama to D tella, Galwewa (tank and bund) to be declared the property of the Crown under the Waste Lands Ordinances, Siyambalagahamulawattehena (reservation for tank bund) to be declared the property of the Crown under the Waste Lands Ordinances, Ambagahamulawatta claimed by Mellagaswewe Naidelage Appu Naide, Siyambalagahamulawatta claimed by Mellagaswewe Naidelage Tattaya Naide and others, Siyambalagahakumbura claimed by Mellagaswewe Naidelage Tattaya Naide and others, Helambagahamulahena or Kongahamulahena sold by the Crown ; on the west by Helambagahamulahena or Kongahamulahena belonging to the Crown, Kohombagahamulawatta claimed by Mellagaswewe Naidelage Dingiri Naide, a footpath, the village limit of Hunnelembuwa.

VII.—Block survey preliminary plan 1,798.

Lot.	Name of Land.	Extent, A. R. P.
6 ..	Wewaismattehenyaya	0 2 31

and bounded as follows : on the north by a footpath ; on the east by Kongahamulapitiya (cemetery) to be declared the property of the Crown under the Waste Lands Ordinances ; on the south by Mahawewa (tank and bund) to be declared the property of the Crown under the Waste Lands Ordinances ; on the west by a road from Kirimetiyyagama to Dotella.

VIII.—Block survey preliminary plan 1,798.

Lot.	Name of Land.	Extent, A. R. P.
9 ..	Wewaismattehenyaya (reservation for tank bund)	0 1 31

and bounded as follows : on the north by Wewapaulakumbura claimed by Mellagaswewe Naidelage Tattaya Naide and others ; on the east by Mahawewa (tank and bund) to be declared the property of the Crown under the Waste Lands Ordinances ; on the south and west by Nebodagahawalehena and Palayayehenyaya (private).

IX.—Block survey preliminary plan 1,798.

Lot.	Name of Land.	Extent, A. R. P.
12 ..	Gansuriyagahamulahena ..	0 2 18

and bounded as follows : on the north by Gansuriyagahamulahena (reservation for tank bund) to be declared the property of the Crown under the Waste Lands Ordinances ; on the east by Gansuriyagahamulahena (reservation for tank bund) to be declared the property of the Crown under the Waste Lands Ordinances, Kumbukgahakumbura claimed by Ranasinghekoma-achirige Kiri Meniki Nachchire and others ; on the south by Kumbukgahakumbura claimed by Ranasinghekoma-achirige Kiri Meniki Nachchire and others, Talgahamulawatta claimed by Ranasinghekoma-achirige Punchi Nachchire ; on the west by a road from Kirimetiyaagama to Dotella.

X.—Block survey preliminary plan 1,798.

Lot.	Name of Land.	Extent, A. R. P.
28 ..	Komarikawehena ..	9 3 18

and bounded as follows : on the north by Talgahamulawatta (T. P. 349,890), Kosgahamulawatta claimed by Mellagawe Naidelage Tattaya Naide, Komarikawehena (T. P. 351,351), Komarikawehena* (T. P. 351,349) ; on the east by a road from Kirimetiyaagama to Dotella ; on the south by the village limits of Dotella and Hunnelembuwa ; on the west by Kongahakumburepillewa belonging to the Crown, Talgahamulawatta (T. P. 349,890).

June 16, 1924.

F. LEACH,
Special Officer.

The consent of His Excellency the Governor has been obtained to the publication of the above order under section 4 (2) of the said Ordinances.

Dated at Colombo, this 3rd day of September, 1924.

B. BELLETH,
for Colonial Secretary.

**Order under Section 2 of "The Waste Lands Ordinances of 1897, 1899, 1900, and 1903,"
declaring Land to be Crown Property.**

In the matter of the lands commonly called or known as Gorokgahakotuwa, &c., situate in the village of Yatakalan, in Yatakalam pattuwa of the Pitigal korale south of the Chilaw District, in the North-Western Province, and of "The Waste Lands Ordinances of 1897, 1899, 1900, and 1903."

THE notice required by section 1 of "The Waste Lands Ordinances of 1897, 1899, 1900, and 1903," having been duly published in manner prescribed by that section in respect of the above-named lands (*vide* Notice No. 8,502), and no claim having been made to the said lands or to any interest therein within the period of three months from the date specified in the said notice, I, William Kenneth Hunter Campbell, Assistant Government Agent of the Chilaw and Puttalam Districts of the North-Western Province, under and by virtue of the powers vested in me in that behalf by section 2 of the said Ordinances, do hereby on this 15th day of July, 1924, order and declare that the said lands, as more fully described herein below, situate in the village of Yatakalan, in Yatakalam pattuwa of the Pitigal korale south of the Chilaw District, in the North-Western Province, and shown as lots 6, 12, 16, 17, 21, and 25 in preliminary plan 5,259, and containing in extent 34 acres and 31 perches, are the property of the Crown.

Description of the Lands referred to.

The following lots situated in the village of Yatakalan, in Yatakalam pattuwa of Pitigal korale south of the Chilaw District, in the North-Western Province :—

Preliminary plan 5,259.

Lot.	Name of Land.	Extent, A. R. P.	Lot.	Name of Land.	Extent, A. R. P.
6 ..	Gorokgahakotuwa ..	31 1 30	21 ..	Reservation for road..	0 3 9
12 ..	Gorokgahawatta ..	1 0 8	25 ..	Reservation along Gansabhawa road..	0 1 21
16 ..	Reservation for road ..	0 1 24			
17 ..	Do. ..	0 0 19			34 0 31

and bounded as follows : on the north by Medawelekumbura claimed by D. B. Guruwayakdasa and others, Kosgahawatta claimed by the Crown ; on the east by Kosgahawatta claimed by the Crown, Kosgahawatta (a reservation) belonging to the Crown, the Gansabhawa road from Nattandiya to Gangoda ; on the south by the Gansabhawa road from Nattandiya to Gangoda, the village limit of Baira Irippuwa, Kahatagahawatta claimed by D. Buriyayakdasa, the village limit of Baira Irippuwa ; on the west by the village limit of Baira Irippuwa, Thalagahawatta claimed by the Crown, T. P. 279,782, Gorokgahawatta claimed by the Crown, Gorokgahakotuwa claimed by the Crown, Medawelekumbura claimed by D. B. Guruwayakdasa and others.

July 15, 1924.

W. K. H. CAMPBELL,
Assistant Government Agent.

**Order under Section 2 of "The Waste Lands Ordinances of 1897, 1899, 1900, and 1903,"
declaring Land to be Crown Property.**

In the matter of the lands commonly called or known as Kokkumadukany, situate in the village of Kuruwikkulam, in the Puttalam pattu of the Puttalam pattu division of the Puttalam District, in the North-Western Province, and of "The Waste Lands Ordinances of 1897, 1899, 1900, and 1903."

THE notice required by section 1 of "The Waste Lands Ordinances of 1897, 1899, 1900, and 1903," having been duly published in manner prescribed by that section in respect of the above-named lands (*vide* Notice No. 8,493), and no claim having been made to the said lands or to any interest therein within the period of three months from the date specified in the said notice, I, William Kenneth Hunter Campbell, Assistant Government Agent of the Puttalam and Chilaw Districts of the North-Western Province, under and by virtue of the powers vested in me in that behalf by section 2 of the said Ordinances, do hereby on this 9th day of July, 1924, order and declare that the said lands, as more fully described herein below, situate in the village of Kuruwikkulam, in the Puttalam pattu of the Puttalam pattu division of the Puttalam District, in the North-Western Province, and shown as lots 2 and 3 in preliminary plan 4,950, and containing in extent 4 acres and 17.6 perches, are the property of the Crown.

Description of the Lands referred to.

The following lots situated in the village of Kuruwikkulam, in the Puttalam pattu of the Puttalam pattu division of the Puttalam District, in the North-Western Province :—

Lot.	Name of Land.	Preliminary plan 4,950.	Extent, A. R. P.
2 ..	Kokkumadukany	2 1 3.5
3 ..	Do.	1 3 14.1
(Exclusive of the cart track passing through the land.)			4 0 17.6

and bounded as follows : on the north by Kokkumadukany claimed by the Crown ; on the east by Kokkumadukany claimed by S. P. Suvakeenu, Kokkumadukani claimed by Seena Meerasibo Marikkar ; on the south by Kuruvikkulamkani claimed by Seena Meerasaibo Marikkar ; on the west by Kokkumadukani claimed by Seena Meerasaibo Marikkar, Kokkumadutottam claimed by ditto (T. P. 257,948), Kokkumadutotum claimed by Seena Meera Saibo Marikkar, Kokkumadutottam claimed by ditto (T. P. 257,948), Kokkumadukani claimed by Seena Meera Saibo Marikkar, Kokkumadukani claimed by S. P. Suvakeenu.

July 9, 1924.

W. K. H. CAMPBELL,
Assistant Government Agent.

PRELIMINARY NOTICES.

Kurunegala Notice No. 8,674.

Notice under "The Waste Lands Ordinances of 1897, 1899, 1900, and 1903."

TAKE notice that unless within three months from October 24, 1924, the persons, if any, who claim any interest in the land hereinafter mentioned make claim in person or in writing to the said land or to some interest therein to F. Leach, Esq., Special Officer appointed under section 28 of "The Waste Lands Ordinances of 1897, 1899, 1900, and 1903," at his office at Colombo :

Such Special Officer, in pursuance of the powers vested in him by the said Ordinances, will declare by writing under his hand that the said land, to which no claim has been made, is the property of the Crown.

F. LEACH,
Special Officer.

NOTES.—(a) Any other information in respect of such land can be obtained from the Settlement Officer, and the plan of it from the Surveyor-General.

(b) A claim to a right of way over the said land is a claim to an interest in the land.

Description of the Land referred to.

The following lot situate in the village of Acharihinukwewa of the Katuwanna korale, in the Wannu hatpattu of the Kurunegala District, in the North-Western Province :—

Block survey preliminary plan 1,910.

Lot.	Name of Land.	Extent, A. R. P.
36 ..	Siyambalagahamullehena (reservation for tank bund)	1 2 18

and bounded as follows : on the north by Wewapaulawatta claimed by Kalinguwanaidelage Appunaide, Wewapaulawela claimed by Kalinguwanaidelage Appunaide, Wewapaulawatta claimed by Kalinguwanaidelage Appunaide ; on the east and south by Mahawewa (tank and bund) claimed by the Crown ; on the west by Wewawanewatta claimed by Gamanaidelagedera Dingirinaide, Siyambalagahamulahena (sanitary reserve) claimed by the Crown, Wewapaulawatta claimed by Gamanaidelagedera Rannaide.

Kurunegala S. O. 59—1924.

Puttalam Notice No. 8,675.

Notice under "The Waste Lands Ordinances of 1897, 1899, 1900, and 1903."

TAKE notice that unless within three months from October 24, 1924, the persons, if any, who claim any interest in the land hereinafter mentioned appear before the Assistant Government Agent of the Puttalam and Chilaw Districts of the North-Western Province, at his office at Puttalam, and make claim in person or in writing to the said land or to some interest therein :

Such Assistant Government Agent, in pursuance of the powers in him vested by Ordinance No. 1 of 1897, will declare by writing under his hand that the said land, to which no claim has been made, is the property of the Crown.

W. K. H. CAMPBELL,
Assistant Government Agent.

NOTES.—(a) Further information regarding this land can be obtained from the Assistant Government Agent, Puttalam, and plan of it from the Surveyor-General.

(b) A claim to a right of way over the said land is a claim to an interest in the land.

Description of the Land referred to.

The land commonly called or known as Gorokgahakotuwa, situate in the village of Yatakalan in Yatakalam pattuwa of the Pitigal korale south of the Chilaw District, in the North-Western Province, containing in extent 3 roods and 28 perches, and shown as lot 8 in preliminary plan 5,259 ; and bounded as follows : on the north and east by Gorokgahakotuwa claimed by the Crown (lot 6 in P. P. 5,259) ; on the south by Gorokgahawatta claimed by the Crown (lot 11 in P. P. 5,259), Gorokgahakotuwa claimed by Crown (lot 9 in P. P. 5,259) ; on the west by Gorokgahakotuwa claimed by the Crown (lot 9 in P. P. 5,259), kamata claimed by the Crown (lot 7 in P. P. 5,259).

Ratnapura Notice No. 8,676.

Notice under "The Waste Lands Ordinances of 1897, 1899, 1900, and 1903."

TAKE notice that unless within three months from October 24, 1924, the persons, if any, who claim any interest in the lands hereinafter mentioned or in any one or more of such lands or to some interest therein make claim in person or in writing to the said lands or to any of them or to some interest therein to the Government Agent of the Province of Sabaragamuwa, at the Ratnapura Kachcheri :

Such Government Agent, in pursuance of the powers in him vested by the said Ordinances will declare by writing under his hand that the said lands or such of them, to which no claim has been made, are the property of the Crown.

G. F. R. BROWNING,
Government Agent.

NOTES.—(a) Further particulars regarding these lands can be obtained from the Government Agent, Province of Sabaragamuwa, and plans of them from the Surveyor-General.

(b) A claim to a right of way over the said lands or any of them is a claim to an interest in the land or lands.

Description of Lands referred to.

The following lots situated in the village of Walandure, in Uda pattu south of Kuruwiti korale in the District of Ratnapura, Province of Sabaragamuwa, as more fully described herein below :—

I.—Preliminary plan 2,742.

Lot.	Name of Land.	Extent, A. R. P.	Lot.	Name of Land.	Extent, A. R. P.
1 ..	Kitulehenyaya ..	11 2 7	6 ..	Helehenyaya (reservation for Gan-	0 2 6
3 ..	Kitulehenyaya (reservation for Kadiram-dola) ..	3 2 2	8 ..	sabhawa road) ..	2 1 18
4 ..	Kitulehenyaya (reservation for Gansabhawa road) ..	0 2 1	9 ..	Helahenyaya ..	7 3 22
5 ..	Paragalatennemukalana (reservation for Kadiram-dola) ..	1 2 12	10 ..	Do. ..	0 2 5
					28 1 33

and bounded as follows : on the north by Garandi-ela, Kadiram-dola, Vitanakande-ela, Kitulehena claimed by the Crown and Kuruwita-Adam's Peak road ; east by the boundary limits of Paragala village ; south by boundary limits of Paragala village, Kadiram-dola, Paragalatennemukalana claimed by the Crown, Kuruwita-Adam's Peak road, Kitulehenyaya claimed by D. J. Poray of Armour street, Colombo (P. P. 2,742/2), and Tittaetemukalana claimed by the Crown ; and on the west by Tittaetemukalana claimed by the Crown.

NOTE.—The following lot lying within the above-mentioned boundaries, containing in extent 2 acres 2 roods and 28 perches, is not included in the acreage of 28 acres 1 rood and 33 perches given above :—

Preliminary plan 2,742.

Lot.	Name of Land.	Extent, A. R. P.
7 ..	Helehenyaya ..	2 2 28

II.—Preliminary plan 2,743.

Lot.	Name of Land.	Extent, A. R. P.	Lot.	Name of Land.	Extent, A. R. P.
1 ..	Imbulagawahenyaya ..	1 0 33	11 ..	Tinachchihenyaya ..	6 2 30
2 ..	Imbulagawahenyayadeniya ..	0 3 12	12 ..	Do. ..	6 3 12
3 ..	Imbulagawahenyaya, Paluwatthenyaya, and Kammalagawa alias Baddegederahenyaya ..	10 1 10	13 ..	Madangahahenyaya and Kaludiyawalagawahenyaya ..	11 1 12
5 ..	Horagahaelehenyaya ..	5 1 27	15 ..	Tinachchihenyaya and Kaludiyawalagawahenyaya (reservation for Malandola and Morawitiwela-dola) ..	1 1 13
7 ..	Kammalagawa alias Baddegederahenyaya (reservation for Kammalagawa-ela) ..	1 1 9	16 ..	Imbulagawahenyaya, Paluwatthenyaya, Kammalagawahenyaya, and Madangahahenyaya (reservation for Gansabhawa road) ..	1 3 9
8 ..	Kammalagawa alias Baddegederadeniya ..	3 3 12			60 0 28
9 ..	Kammalagawa alias Baddegederadeniya (reservation for deniya) ..	2 0 8			
10 ..	Tinachchihenyaya ..	7 1 1			

and bounded as follows : on the north by Pimalandekela claimed by Podimenika and others and Wilakoladeniya-Walandure Gansabhawa road ; north-east and east by Mala-ela, T. P. 203,864, Kammalagawa-ela, Teniamandiakela claimed by the Crown, and Mala-ela ; south by Morawitiwela-dola, Malandola, boundary limits of Malangama village, and Atukoralegawatta claimed by M. Punchi Nilame and others, Madangahahenyayawatta claimed by D. J. Poray of Armour street, Colombo (P. P. 2,743/14), and Wilakoladeniya-Walandure Gansabhawa road ; and on the west by Dewatavila claimed by M. Punchi Nilame and others, Kammalagawa-ela, Kammalagawa alias Baddegederawatta claimed by D. J. Poray of Armour street, Colombo (P. P. 2,743/6), Paluwattedeniya claimed by M. Punchi Nilame and others and Kouletedeniya claimed by Y. Podimenika and others.

NOTE.—The following lots lying within the above-mentioned boundaries, containing in extent 4 acres 3 roods and 35 perches, is not included in the acreage of 60 acres and 28 perches given above :—

Preliminary plan 2,743.

Lot.	Name of Land.	Extent, A. R. P.
4 ..	Paluwatta ..	0 2 39
— ..	Title plan 203,866 ..	4 0 36
		4 3 35

LAND SALES IN THE WESTERN PROVINCE.

No. 3,412, W. P.—The Assistant Government Agent, Kalutara, will on Tuesday, December 9, 1924, at 10 A.M., at the Moragala Resthouse, put up to auction, for sale or settlement, or will otherwise dispose of, the under-mentioned portions of Crown land, in accordance with the regulations of Government regarding land sales. Fifty-two allotments of land situated in the Pasdun korale east division of the Kalutara District of the Western Province.

Lot.	Name of Land.	Preliminary plan 17,975. Village—Hewessa.			Description.	Extent.		
		Name of Applicant.	Name of Claimant.			A.	R.	P.
1	Delgahagodella	M. Siadorisa	M. Siadorisa	Coconut	0	3	11	
2	Do.	—	do.	Coconut, &c.	0	1	26	
3	Delgahagodellaowita	—	do.	do.	0	1	5	
4	Mananedeniya	—	Crown	Deniya	0	0	20	
5	Do.	—	do.	Reservation for foot-path	0	0	13*	
6	Do.	—	do.	Deniya	0	1	18	
Preliminary plan 17,701. Village—Hewessa.								
1	Tiniyamandiyedeniya	G. Salman Appuhamy	Crown	Leased for paddy	0	2	32†	
Preliminary plan 18,069. Village—Hewessa.								
1	Hapugahahenedeniya	B. Endoris	Crown	Abandoned deniya	1	3	0	
Preliminary plan 18,068. Village—Hewessa.								
1	Tennapitahenedeniya	H. Aranoris of Uhana-owita	Crown	Land leased for paddy	0	2	36†	
Preliminary plan 18,264. Village—Diyapathugama.								
1	Keselgaswattepitakattiya <i>alias</i> Muththettuwela	M. D. Jossie Nona Wijeratne	M. D. Jossie Nona Wijeratne	Rubber, &c.	1	3	3	
Preliminary plan 17,664. Village—Botalawa.								
1	Amuokandedeniya	—	Crown	Deniya	0	3	0	
2	Amuokanda	—	do.	do.	0	0	13	
3	Amuokandedeniya	D. S. Jayawardena	do.	Land leased for paddy	1	0	8†	
Preliminary plan 17,708. Village—Botalawa.								
1	Batahenedeniya	M. Pedirisa	Crown	Land leased for paddy	1	3	16†	
Preliminary plan 18,092. Village—Botalawa.								
1	Botalamananedeniya <i>alias</i> Seetalaeladeniya	S. Martin Perera	W. Tadissa	Paddy field	1	1	35	
2	Do.	do.	Crown	Deniya	0	0	23	
3	Do.	—	—	Reservation for road	0	0	27*	
4	Do.	S. Martin Perera	Crown	Reservation for path	0	0	2*	
5	Sitalaeladeniya	—	H. Jandorisa	Paddy field	0	2	37	
6	Digapothegodella	—	Mr. D. D. Pedris of Colombo	Rubber	0	0	4	
7	Do.	—	do.	do.	0	0	4	
8	Do.	—	do.	do.	0	0	21	
9	Sitalaeladeniya	—	Crown	Reservation for path	0	0	3*	
10	Do.	M. Thegis	do.	Leased for paddy	0	0	25†	
11	Do.	do.	do.	do.	0	0	26†	
12	Do.	do.	do.	do.	0	2	8†	
13	Narawiladeniya <i>alias</i> Sitalaeladeniya	N. Iyaneris	do.	do.	0	0	39†	
14	Do.	do.	do.	do.	2	2	33†	
Preliminary plan 18,026. Village—Kewitiyagala.								
1	Galgodellepitakattiya	—	Crown	Low jungle	0	2	12	
2	Do.	—	do.	School garden	1	2	22.4*	
3	Galgodelledeniya	—	M. Jamis Appu	Bare land	0	0	9.2	
4	Galgodellepitakattiya	—	H. Appu Sinno	Rubber trees	0	0	36.7	
5	Do.	—	M. Jamis Appu	Native garden	0	1	21	
6	Do.	—	M. Babbu Appu	do.	0	1	10.1	
7	Galakumbura	—	do.	Paddy field	0	0	11.3	
8	Do.	—	do.	Reservation for road	0	0	8.6*	
9	Galagodellepitakattiya	—	do.	do.	0	0	10*	
10	Do.	—	W. S. S. Wietilleke	do.	0	0	16*	
11	Maragahaduwepitakattiya	—	do.	do.	0	0	5.7*	
Villages—Kewitiyagala and Ratmale.								
12	Maragahaduwepitakattiya	—	D. J. Jayanetti	Reservation for road	0	0	6.2*	
Preliminary plan 18,221. Village—Kewitiyagala.								
1	Kirillahenedeniya	M. D. D. Wijeratne and another	Crown	Deniya	2	1	3	
Preliminary plan 17,842. Village—Kurupita.								
1	Panwilahenedeniya	M. Semaris Appuhamy	Crown	Leased for paddy	2	3	21†	
Preliminary plan 17,871. Village—Kurupita.								
1	Moragahahenedeniya	—	Crown	Reservation for road	0	1	5*	
2	Do.	—	do.	do.	0	0	20*	
3	Do.	Don Odris	do.	Leased for paddy	0	3	7†	
4	Moragahahenegodella	—	do.	Land leased for food stuffs	0	3	13	
5	Moragahahenedeniya	Don Odris	do.	Land leased for paddy	4	0	14†	
6	Do.	Don Omis Sinno	do.	do.	5	0	18†	

Lot.	Name of Land.	Name of Applicant.	Name of Claimant.	Description.	Extent.		
					A.	R.	P.
Preliminary plan 17,766. Village—Kurupita.							
1	Liyangahadeniya	—	Crown	Reservation for Gan-sabhawa road	0	1	18*
2	Do.	B. Don Auneris and two others	do.	Deniya	2	2	39
3	Do.	do.	do.	do.	3	2	27
Preliminary plan 17,865. Village—Kurupita.							
1	Pujagallana	G. Don Coraneris	Crown	High jungle	0	2	0

* Not for sale or settlement.

† Land leased for paddy cultivation for three years. These will be settled on the permit holders if they have complied with the conditions of permits.

Upset price of these lots will be notified at the time of the sale. Further particulars regarding these lands can be obtained from the Assistant Government Agent, Kalutara, and plans of them from the Surveyor-General.

Colonial Secretary's Office,
Colombo, October 22, 1924.

CECIL CLEMENTI,
Colonial Secretary.

LAND SALES IN THE SOUTHERN PROVINCE.

No. 4,211, S. P.—The Assistant Government Agent, Matara, will on Monday, December 8, 1924, at 10 A.M., at his office in Kamburupitiya Resthouse, put up to auction, for sale or settlement, or will otherwise dispose of, the under-mentioned portions of Crown land, in accordance with the regulations of Government regarding land sales. Forty-two allotments of land situated in the Gangaboda pattu division of the Matara District of the Southern Province.

Lot.	Name of Land.	Name of Claimant or Applicant.	Description.	Extent.			Upset price per acre, Rs.
				A.	R.	P.	
Final village plan 32. Village—Kehelwala.							
5H	Dolabodawattehena	—	Low jungle	0	0	32	50
5I	Do.	—	do.	0	2	16	50
5P	Agarayawatta	—	do.	1	0	2	50
5Q	Mirishena	—	do.	0	1	33	50
5Q1	Do.	—	do.	0	1	0	50
5S	Agarayawattehena	—	do.	0	0	28	50
5T	Mirishena	—	do.	0	1	3	50
Final village plan 87. Village—Wilpita.							
74	Galpelmehena	—	Low jungle	13	3	13	150
74C	Ambalamagawadeniyakoratuwa	—	Garden	0	3	1	800
Preliminary plan 12,125. Village—Kirindamaginihala.							
1	Hewanketiyehena <i>alias</i> Batadola-hena	S. A. Andrishami	Chena	1	0	38	75
Preliminary plan 12,579. Village—Urapola.							
1	Roddagewatta <i>alias</i> Mahahena	H. Guneris	Garden	3	1	13	200*
2	Roddagewatta	do.	do.	0	0	8	200*
Preliminary plan 12,518. Village—Karagoda Uyangoda.							
1	Nakandahena	U. H. William Wijekoon	Garden	0	0	32	120*
2	Tinakaliyaheneatmage	—	Reservation	0	3	27	—†
3	Do.	L. Don Suwaris	Jungle	2	0	4	100
Preliminary plan 11,087. Village—Walakanda.							
2	Mahalalandehena	Crown	Low jungle	1	3	3	75
Preliminary plan 10,997. Village—Walakanda.							
3	Kasturideniya-atmage <i>alias</i> leruppekoratuwa	Pal-Crown	Garden	0	3	36	75
4	Kasturideniyeatmage <i>alias</i> Kalugederawattakoratuwa	do.	do.	1	0	39	75
6	Kasturideniyeatmage or Egoda-wattakoratuwa	do.	do.	2	0	3	75
7	Polkoratuweatmage	do.	do.	1	1	2	75
9	Kasturideniyeatmage or Rana-singeatmage	do.	do.	0	3	8	75
Preliminary plan 11,105. Village—Walakanda.							
1	Lolugahahena	Crown	Garden	2	3	28	80
2	Lolugahahenadeniya	do.	Paddy	0	0	30	100
3	Lolugahahena	do.	Garden	0	3	2	80
Preliminary plan 10,763. Village—Walakanda.							
2	Galagawabedda <i>alias</i> Tctupola-gawadeniya-atmage	Crown	Low jungle	0	3	19	75
4	Do.	do.	Citronella	4	3	16	75
Preliminary plan 10,996. Village—Walakanda.							
1	Kollunahena or Dola-addarawatta	Crown	Garden	0	1	26	75
Preliminary plan 11,145. Village—Walakanda.							
11	Paragahahena-atmage	—	Citronella	0	1	11	85*

Preliminary plan 12,494. Village—Walakanda.

Lot.	Name of Land.	Name of Claimant or Applicant.	Description.	Extent.			Upset price per acre, Rs.
				A.	R.	P.	
1	Watubedda <i>alias</i> Lewdeniyapolkoratuwehena	—	Reservation	0	0	36	—†
2	Do.	D. A. A. Wickramasinghe	Jungle	26	0	32	102
3	Akuretiyedeniyeatmaga	—	Reservation	1	3	36	—†
4	Watubedda	—	do.	3	1	24	—†
5	Akuretiyedeniya	—	do.	0	0	25	—†
6	Lewdeniyepolkcoratuwehena	—	do.	0	0	9	—†
7	Akuretiyedeniya	D. A. A. Wickramasinghe	Paddy field	0	0	6	160
8	Do.	Do.	do.	0	0	6	160

Forest survey plan 25. Village—Walakanda.

2	Kanattedeniya	Crown	Deniya	0	1	0	150
3	Badalwanassadeniya	do.	do.	1	0	32	150
4	Beddederiyakanatta	V. Don Bastian	Garden	0	1	17	120
6	Pitamullehena	G. Babappu	do.	0	0	21	110
24	Henedeniya	D. A. A. Wickramasinghe	Deniya	0	3	31	160*
25	Kanattedeniya	R. Kiri Appu	do.	0	1	23	160*

* For settlement on the encroacher.

† Not for sale.

Further particulars regarding these lands can be obtained from the Assistant Government Agent, Matara, and plans of them from the Surveyor-General.

Colonial Secretary's Office,
Colombo, October 21, 1924.

CECIL CLEMENTI,
Colonial Secretary.

THE Government Agent of the Southern Province is prepared to lease for 99 years, subject to the provision that rent shall be revised at every interval of 30 years, counting from the date of the commencement of the lease, from January 4, 1925, the under-mentioned portions of Crown land, to be planted with tea, rubber, or coconut. On Thursday, December 4, 1924, at 1 P.M., at the Galle Kachcheri, the sale of the lease will be put up to auction, in accordance with the regulations of Government regarding the lease of Crown lands. The highest bidder for the premium shall be the purchaser of the lease. The conditions of lease are obtainable from the Government Agent, Southern Province, and their plans from the Surveyor-General. Two allotments of Crown land situated in Talpe pattu of the Galle District of the Southern Province.

Final village plan 568. Village—Welandawa.

Lot.	Name of Land.	Name of Applicant.	Description.	Extent.	Survey fees per acre.	Upset premium per acre.	Annual rent per acre for the first 30 years.	
							Each of the first 6 years.	Each of the remaining 24 years.
				A. R. P.	Rs. c.	Rs. c.	Rs. c.	Rs. c.
80	Wewekumbura-addaradeniya	—	Deniya	0 0 25	—	3 60	1 20	3 60
88	Paragahaduwahena	—	Jungle	0 0 7	—	3 60	1 20	3 60

The timber on lot No. 88 has been valued at Rs. 10 per acre, which must be paid in full by the purchaser of the lease on the date of lease sale.

Colonial Secretary's Office,
Colombo, October 21, 1924.

CECIL CLEMENTI,
Colonial Secretary.

LAND SALES IN THE EASTERN PROVINCE.

No. 1,591, E. P.—The Assistant Government Agent, Trincomalee, will on Tuesday, December 16, 1924, at 11 A.M., at his office in Trincomalee Kachcheri, put up to auction, for sale or settlement, or will otherwise dispose of, the under-mentioned portions of Crown land, in accordance with the regulations of Government regarding land sales. Thirty allotments of land situated in the Koddiyar, Kaddukulam, and Town Divisions of the Trincomalee District of the Eastern Province.

Preliminary plan 5,714. Village—Kuchchaveli. Claimant Crown.

Lot.	Name of Land.	Name of Applicant.	Description.	Extent.			Upset price per acre, Rs.
				A.	R.	P.	
31	Pulavukadu	For general sale	Fit for gardening and dwelling	0	1	38	22
34	Do.	do.	do.	0	1	6	22
35	Do.	do.	do.	0	0	21	22

Preliminary plan 5,743. Village—Kaddaiparichechan.

1	Irattamaddikaharugukadu	V. Veerakatty	Fit for coconut	0	3	36	20
---	-------------------------	---------------	-----------------	---	---	----	----

Preliminary plan 5,754. Village—Kuchchaveli.

2	Sinnavellukadu <i>alias</i> Thurumpanturaikadu <i>alias</i> Arachchikadu	For general sale	Fit for garden	3	0	2	27
4	Sinnavillukadu	V. Adambawa	do.	1	0	16	22

Lot.	Name of Land.	Name of Applicant.	Description.	Extent.			Upset price per acre, Rs.
				A.	R.	P.	
Preliminary plan 5,776. Village—Marutadichchenai.							
1	Irattamaddikaharugukadu	C. Kattamutu Open land fit for coconut	1	0	7	16
Preliminary plan 5,809. Village—Sampur.							
1	Neenakeni	.. K. Chinniah Fit for dwelling	2	0	2	20
Preliminary plan 5,821. Village—Kaddaiparichchan.							
1	Pallavelichchenai	.. P. Vyravypillai Fit for paddy	2	0	0	44*
Preliminary plan 5,825. Village—Kaddaiparichchan.							
1	Cheddiyanvelikadu	.. S. Muttu Fit for paddy	1	3	33	25*
Preliminary plan 5,831. Village—Kaddaiparichchan.							
3	Adampavedduvankadu	.. S. Kumaresu Fit for paddy	0	1	10	21.50*
Preliminary plan 5,844. Village—Pulmoddai.							
1	Puliankulattuvayal	.. For general sale Fit for paddy	2	2	2	32
Preliminary plan 5,849. Village—Tennamarawady.							
1	Koviladitundu	.. V. Nagamany Fit for paddy	0	2	16	26.50
Preliminary plan 5,863. Village—Kaddaiparichchan.							
1	Paddiadikadu	.. P. Sinniah Fit for paddy	0	0	21	16
Preliminary plan 5,864. Village—Toppur.							
2	Varikkanchenavayal	.. Encroachment by K. Konamalai ..	Fit for paddy	0	0	37	60†
Preliminary plan 5,876. Village—Trincomalee town.							
1	Periyakadakarai	.. Encroachment by Mr. M. M. Subra-	Fit for coconut maniam	0	0	36.71	400‡§
Preliminary plan 5,905. Village—Kuchchaveli (Moor).							
1	Siruchoniantivu <i>alias</i> Vandankulatuvayal	A. R. M. Lebbaikandu Fit for paddy	4	0	0	23
Preliminary plan 5,910. Village—Tiriyai.							
2	Kayankadu <i>alias</i> Aladikadu	K. U. Muttuvelupillai Fit for paddy	9	3	31	29*
Preliminary plan 5,582. Village—Nilaveli.							
1	Valaiuttukadu	.. S. Chelliah Fit for coconut	2	3	38	30*
2	Do.	.. S. Rasiah do.	3	0	0	30*
Preliminary plan 4,929. Village—Galkadawela.							
2	Tirulakawela	.. Encroachment by K. Ukkurala Fit for paddy	1	0	15	18.50
Preliminary plan 5,756. Village—Chirupiddi.							
3	Siruppiddikadu	.. Encroachment by K. Nallatampi ..	Palmyra garden of Jaffna	2	0	29	32*
Preliminary plan 5,749. Village—Mankanai.							
1	Shampadutottam	.. Encroachment by S. Kamadchi ..	Fit for garden	0	0	27	50‡§
2	Shadduvantarai	.. Encroachment by Sittampalam ..	do.	0	0	7	50‡§
Preliminary plan 5,757. Village—Kumpurupiddy.							
1	Narioddukadu	.. P. V. Chelliah Fit for garden	2	3	10	30
2	Do.	.. — Reservation along the main road	0	0	15	—¶
3	Do.	.. — Reservation for road	0	1	34	—¶
Preliminary plan 5,842. Village—Karakgehewa.							
1	Migahawatta	.. A. Nainkurala Fit for paddy	0	2	24	19.50
2	Do.	.. do. do.	0	1	28	19.50
Preliminary plan 5,941. Village—Muttur.							
1	Kollanchenaimundel Arugukadu <i>alias</i> Kollanchenaimundal	P. Rasamuhammadu Fit for gardening and dwelling	5	0	37	21

* Contains timber.

† Unirrigable at present. If in the future it is rendered irrigable, the purchaser shall pay such irrigation rates as to His Excellency the Governor may seem fit.

‡ Contains coconut trees.

§ To be settled on the encroacher.

|| Re-advertised for default of purchase amount.

¶ Not for sale.

Further information regarding these lots can be obtained from the Assistant Government Agent, Trincomalee, and plans of them from the Surveyor-General.

LAND SALES IN THE NORTH-CENTRAL PROVINCE.

No. 2,405, N.C. P.—The Government Agent, North-Central Province, will on Friday, December 12, 1924, at 1.30 P.M., at his office in Anuradhapura, put up to auction, for sale or settlement, or will otherwise dispose of, the under-mentioned portions of Crown land, in accordance with the regulations of Government regarding land sales. Twenty-seven allotments of land situated in the Nuwaragam palata of the Nuwarakalawiya district of the North-Central Province.

Lot.	Name of Land.	Name of Applicant.	Description.	Extent.		Upset price per acre, Rs.
				A.	R. P.	
4Y	Pahala Talawakele or Kohomba-kadawelakele	I. H. Kiriya of Indigaspotana	Low jungle	4	0 5	24
4X	Do.	P. Sinna of Indigaspotana	do.	5	0 2	23
4AA	Pahala Talawakele	J. Herathhamy	do.	2	3 16	20
28A	Wewaihalakele	P. K. Sudda Haluwa of Indigaspotana	Jungle	3	0 13	20
4AC	Pahala Talawakele	D. W. Suddahamy and others	Low jungle fit for coconuts	6	3 19	24
4AE	Do.	P. D. Jayawardhane	do.	4	1 16	24
4AF	Do.	D. M. Banda	do.	6	0 6	24
4AH	Do.	M. Appuhamy	High jungle fit for paddy	1	3 27	25
4AI	Do.	D. M. Banda and another	Low jungle fit for paddy	9	3 0	26*
4AJ	Do.	D. Nanhamy, Vel-Vidane, and 2 others	do.	9	2 26	26†
4AL	Ditto <i>alias</i> Kohombakadawelakele	P. Sudda Haluwa of Indigaspotana	do.	0	3 39	26
4AM	Do.	R. Lensuwa of Indigaspotana	do.	1	1 30	25
4AN	Pahala Talawakele	D. U. Suddahamy	do.	2	0 14	25*
4AP	Pahala Talawakele <i>alias</i> Siyambalagahaidama	W. Menikrala	Low jungle fit for garden	3	2 9	25
4AQ	Pahala Talawakele	T. B. Dissanayake and others	Jungle	0	1 37	25*

Final village plan 559. Village—Balahondawewa in Kende korale.

1AA	Bahondawewakele	W. Appuhamy	Jungle	1	0 2	24
1AB	Do.	K. Wannakurala	do.	2	0 0	24
1AC	Do.	P. Ukkurala, Vel-Vidane	Chena (with about 3 acres cultivated with dry grain)	4	1 10	18
1AE	Do.	K. Kapurala	Chena	1	0 4	24
1AF	Do.	Ditto and another	Jungle	2	0 7	24
1AG	Dambagahaidama	K. V. Mudalihamy, Vedarala	Chena (partly cultivated)	2	0 4	18·50
1AH	Bahondawewakudawewakele	B. Punchirala	Jungle	1	0 8	24
1AI	Marahenyaya <i>alias</i> Balahondawewakele	M. Gammanchirala of Tamblagollewa and another	Chena fit for paddy	2	2 37	22
1AJ	Do.	S. Kirihamy	do.	1	0 19	22
1AK	Do.	do.	do.	0	1 20	22
1AL	Balahondawewakele	B. Appurala	Jungle	0	3 39	22
1AM	Do.	K. Kapurala	do.	1	3 20	22

* Irrigable under Kalawewa Scheme for maha cultivation only, and subject to irrigation rate of Rs. 2 per acre per annum liable to revision at any time.

† Irrigable under the Kalawewa Scheme, and subject to irrigation rate of Rs. 2 per acre per annum liable to revision at any time.

Further particulars regarding these lands can be had from the Government Agent, North-Central Province, and their plans from the Surveyor-General.

Colonial Secretary's Office,
Colombo, October 23, 1924.

CECIL CLEMENTI,
Colonial Secretary.

LAND SALES IN THE PROVINCE OF UVA.

No. 1,572, P. of U.—The Government Agent, Province of Uva, will on Monday, December 8, 1924, at 1 P.M., at his office in the Badulla Kachcheri, put up to auction, for sale or settlement, or will otherwise dispose of, the under-mentioned portions of Crown land, in accordance with the regulations of Government regarding land sales. Thirty-three allotments of land situated in the Udukinda and Wiyaluwa divisions of the Badulla District of the Province of Uva.

Preliminary plan 2,390. Village—Pannalawela in Medapalata korale of Udukinda division. Claimant—Crown.

Lot.	Name of Land.	Name of Applicant.	Description.	Extent.		Upset price per acre, Rs.
				A.	R. P.	
1	Bogaharawawatta	—	Jungle, reservation for Gansabhawa path and oya	0	0 34	—*

Claimants—Crown and M. K. Velaithan Kangany and Heen Menika.

Lot.	Name of Land.	Name of Applicant.	Description.	Extent.		Upset price per acre, Rs.
				A.	P.	
2	Bogaharawawatta	—	Chena, reservation for oya	0	0 24	—*
3	Bogaharawawattepatana	B. Heen Menika	Cleared chena, contains a house about 5 years old	0	1 18	60†
Claimants—Crown and M. K. Velaithan Kangany.						
4	Bogaharawawattepatana	—	Tea 6 months old	0	0 33	—*
5	Do.	B. Heer Menika	do.	1	2 10	180
6	Waldambagodellapatana	M. K. Velaithan Kangany	do.	0	1 24	180
Claimant—Crown.						
7	Waldambagodellapatana	M. K. Velaithan Kangany	Patana	3	3 12	60
8	Do.	—	Ditto, reservation for oya	1	0 1	—*
9	Waldambagoda <i>alias</i> Kalugalgodapatana	M. K. Velaithan Kangany	Patana	2	0 19	60
10	Do.	—	Patana, reservation for Gansabhawa path	0	2 30	—*
11	Do.	M. K. Velaithan Kangany	Patana	1	0 27	60
12	Do.	—	Ditto, reservation for footpath	0	0 14	—*
13	Do.	M. K. Velaithan Kangany	Patana	2	0 17	60
14	Deekirillamassapatana	A. M. Siyatu	do.	0	3 5	60
15	Ditto and Waldambagoda-patana	—	Ditto, reservation for oya	2	1 33	—*
16	Deekirilladeniya	—	do.	0	1 37	—*
17	Deekirillamassapatana	—	do.	0	2 24	—*
18	Do.	A. M. Siyatu	Patana	0	1 30	60
19	Deekirilladeniya	—	Deniya suitable for paddy cultivation	0	1 4	60
20	Deekirillaulpota	—	Deniya, reservation for spring	0	0 22	—*
Claimants—Crown and K. M. K. Sellambram Kangany.						
21	Deekirillagahaulpotahena	—	Chena contains 2 jak trees and a mango tree 15 to 20 years	2	1 36	67.50
22	Do.	—	Chena contains a jak tree 20 years old, reservation for Hal-oya	2	3 5	—*
Final village plan 66. Village—Medagedara in Dambawinipalata korale of Udukinda division. Claimant—Crown.						
3G	Digaltenna	W. M. Punchirala	Patana	0	1 13	50
3H	Do.	—	Ditto, reservation for minor road.	0	0 19	—*
Final village plan 54. Village—Koskanuwa in Dambawinipalata korale of Udukinda division. Claimant—Crown.						
7BQ	Kolatennepatana	K. R. M. Ukku Banda	Patana	1	3 10	55
7BP	Do.	do.	do.	2	1 28	55
Final village plan 60. Village—Yalpathwela in Dambawinipalata korale of Udukinda division. Claimant—Crown.						
14B	Digaltenna	W. M. Punchirala	Native garden contains a mud hut	2	0 32	50‡
Preliminary plan 2,399. Village—Ketawatta in Oyapalata korale of Wiyaluwa division. Claimant—Crown, encroachment by applicant.						
1	Hinikitagahahena <i>alias</i> Nayawedunugalawatta	T. Heen Tissahamy	Native garden contains 1 jak tree 6 years old, 2 jak trees 3 or 2 years old, and plantain trees 6 years old	0	3 37	40
Claimant—Crown, encroachment by T. Heen Tissahamy.						
2	Hinikitagahahena	T. Tissahamy	Native garden contains plantain trees and 8 jak plants	1	1 0	40
Claimant—Crown, encroachment by T. E. Tissahamy.						
3	Hinikitagahahena	T. E. Tissahamy	Native garden contains plantain trees and 6 jak plants (3 years old)	1	2 18	40
Preliminary plan 2,410. Village—Alawatugoda in Udapalata korale of Udukinda division. Claimant—Crown.						
1	Watawanepatana	A. Kiri Banda and A. Badderala	Patana and deniya	1	3 32	50
2	Do.	—	Ditto, reservation for kandura	1	0 6	—*
Preliminary plan 2,348. Village—Within the Local Board limits of Bandarawela, in the District of Badulla. Claimant—Crown.						
3	Habaragalapatana	—	Patana, reservation for roads	0	0 11	—*

* To be reserved (not for sale).

† If this lot 3 in preliminary plan 2,390 is purchased by any person other than the claimant, he should pay a further sum of Rs. 100 to the purchase amount being the value of a house on the land.

‡ The purchaser of this lot should pay a further sum of Rs. 5 to the purchase amount being the value of a mud hut on the land.

Further particulars regarding the sale of the above lands can be had from the Government Agent, Province of Uva, and their plans from the Surveyor-General.

No. 1,573, P. of U.—The Government Agent of the Province of Uva, will on Tuesday, December 16, 1924, at 1 P.M., at his office in the Badulla Kachcheri, put up to auction, for sale or settlement, or will otherwise dispose of, the under-mentioned portions of Crown land, in accordance with the regulations of Government regarding and sales. Thirty-six allotments of land situated in the Yatikinda and Udukinda divisions of the Badulla District of the Province of Uva.

Final village plan 275. Village—Stripuregama in Kumbalwela korale of Yatikinda division.

Lot.	Name of Land.	Name of Applicant.	Description.	Extent.			Upset price per acre, Rs.
				A.	R.	P.	
2B	Tarakirigalagawapatana	—	Patana, reservation for trig station	0	1	19	—*
5	Ela	—	Reservation for same	0	0	5	—*
8	Lindagawatenne-ara	—	Reservation for stream	0	0	38	—*
9	Lindagawatennemukalana	—	Reservation for village purposes	0	0	34	—*
10	Do.	—	do.	1	3	39	—*
14	Ela	—	Reservation for same	0	0	36	—*
17	—	—	Reservation for footpath	0	0	5	—*
18	—	—	Reservation for Gansabhawa road	0	0	5	—*
19	Warakara	—	Reservation for stream	3	1	28	—*
25	Kiulegedera-ara	—	do.	0	3	4	—*
34	Mala-dola	—	Reservation for village purposes	0	0	13	—*
36	Do.	—	do.	0	0	13	—*
38	Ela	—	Reservation for same	0	0	8	—*
42	Do.	—	do.	0	0	5	—*
44	Do.	—	do.	0	0	4	—*
45	Kalugala-ara	—	Reservation for stream	0	2	32	—*
47	Ela	—	Reservation for ela	0	0	5	—*
52	—	—	Reservation for Gansabhawa road	0	0	20	—*
55	—	—	do.	0	2	27	—*
57D	Ampitiyehenyaya	—	Reservation for ela	0	0	21	—*
57E	Do.	—	Reservation for Gansabhawa road and footpath	0	1	7	—*
59	Palle-ela and Uda-ela	—	Reservation for ela	0	2	5	—*
64	—	—	Reservation for footpath	0	0	3	—*
65	Ela	—	Reservation for ela	0	0	6	—*
72	—	—	Reservation for footpath	0	0	12	—*
73C	Ampitigawahena	—	Reservation for village purposes	1	0	14	—*
78	Ela	—	Reservation for same	0	0	8	—*
82	Kalugala-ara	—	Reservation for stream	0	0	24	—*
83	—	—	—	0	0	24	—*
85	Polgaswatte-ara	—	Reservation for stream	0	3	39	—*
87	Kotaedanda-ara	—	do.	0	0	26	—*

Preliminary plan 2,391. Village—Ellealutwela in Mahapalata korale of Udukinda division.

1	Helaweapatana	D. M. Punchi	Patana	3	3	19	100
2	Do.	Appuhamy	Ditto, reservation for Gansabhawa road	0	0	9	—*
3	Do.	—	Patana, reservation for irrigation channel	0	1	2	—*
4	Ellegamanuga-attkapalla alias Helawelapatana	D. M. Appuhamy	Patana	1	1	14	100
5	Do.	—	Ditto, reservation for footpath	0	0	16	—*

* To be reserved (not for sale).

Further particulars regarding the sale of the above lands can be had from the Government Agent, Province of Uva and their plans from the Surveyor-General.

Colonial Secretary's Office,
Colombo, October 23, 1924.

CECIL CLEMENTI,
Colonial Secretary.

LAND SALES BY THE SETTLEMENT OFFICER.

NORTH-WESTERN PROVINCE.

No. 7,034, S. O.—On Thursday, December 11, 1924, at 11 A.M., the Land Settlement Officer, will put up for sale lease, or settlement, at Gokarella Resthouse, the under-mentioned portions of Crown land, on the terms authorized by Government. Six allotments of land situated in the Ihalawisideke korale east of Hiriyala hatpattu division of the Kurunegala District of the North-Western Province.

Lot.	Name of Land.	Preliminary plan 5,549.—Pahala Ratwita.		Description.	Extent.		
		Name of Claimant.			A.	R.	P.
1	Bambaragederayaya	Nanayakkarage Don Arthur de Silva Wijayasinghe,	Richmond Castle, Kalutara South	Low jungle with chena cultivation	75	1	31
2	Do.	Crown, applied for by Nanayakkarage Don Arthur de Silva Wijayasinghe,	Richmond Castle, Kalutara South	do.	2	0	24
3	Do.	Nanayakkarage Don Arthur de Silva Wijayasinghe,	Richmond Castle, Kalutara South	Garden	8	3	35
4	Do.	do.	do.	do.	2	1	4
5	Do.	do.	do.	do.	5	3	20

Lot.	Name of Land.	Name of Claimant.	Description.	Extent.	
				A.	R. P.
6	Bambaagederayaya	Crown, applied for by Nanayakkarage Don Arthur de Silva Wijayasinghe, Richmond Castle, Kalutara South	Low jungle with chena cultivation	3	2 11

Upset price at Rs. 16 to Rs. 50 per acre. Further information regarding these lands can be obtained from the Land Settlement Officer, and plans of them from the Surveyor-General.

Colonial Secretary's Office,
Colombo, October 21, 1924.

CECIL CLEMENTI,
Colonial Secretary.

No. 7,035, S. O.—On Thursday, December 11, 1924, at 11. A.M., the Land Settlement Officer will put up for sale, lease, or settlement, at Gokarella Resthouse, the under-mentioned portions of Crown land, on the terms authorized by Government. Three allotments of land situated in the Ihawalasideke korale east of Hiriyala hatpattu division of the Kurunegala District of the North-Western Province.

Lot.	Name of Land.	Preliminary plan 5,543.—Liniyawehera.		Description.	Extent.	
		Name of Claimant.			A.	R. P.
1	Galagawagederawatta	Nanayakkarage Don Arthur de Silva Wijayasinghe, Richmond Castle, Kalutara South		Low jungle and coconut	12	1 31
2	Do.	Crown		do.	1	1 13
3	Do.	do.		do.	0	2 3

Upset price at Rs. 16 to Rs. 50 per acre. Further information regarding these lands can be obtained from the Land Settlement Officer, and plans of them from the Surveyor-General.

Colonial Secretary's Office,
Colombo, October 21, 1924.

CECIL CLEMENTI,
Colonial Secretary.

No. 7,036, S. O.—On Thursday, December 11, 1924, at 9.30 A.M., the Land Settlement Officer will put up for sale, lease, or settlement, at Gokarella Resthouse, the under-mentioned portions of Crown land, on the terms authorized by Government. Twelve allotments of land situated in the Ihawalasideke korale west of Hiriyala hatpattu division of the Kurunegala District of the North-Western Province.

Lot.	Name of Land.	Preliminary plan 5,433.—Ganemulla.		Description.	Extent.	
		Name of Claimant.			A.	R. P.
1	Dewalelande estate	Mrs. E. G. Tennakoon		Chena	34	2 38
2	Do.	do.		Garden	0	1 24
4	Do.	do.		Chena	14	2 23
		Preliminary plan 5,433.—Kirindigolla.				
5	Dewalelande estate	Mrs. E. G. Tennakoon		Chena	13	2 14
6	Do.	do.		do.	6	2 26
7	Do.	do.		Garden	10	3 10
8	Kirindigala estate	(1) Mr. J. G. Tennakoon, Frankfort place, Bambalapitiya, (2) Mrs. E. G. Tennakoon, (3) Mr. F. R. Senanayake		do.	10	2 25
9	Dewalelande estate	Mrs. E. G. Tennakoon		do.	1	2 32
11	Do.	do.		do.	1	2 6
12	Do.	do.		Chena	0	0 21
13	Do.	do.		do.	0	1 16
14	Do.	do.		do.	1	1 0

Upset price at Rs. 16 to Rs. 50 per acre. Further information regarding these lands can be obtained from the Land Settlement Officer, and plans of them from the Surveyor-General.

Colonial Secretary's Office,
Colombo, October 21, 1924.

CECIL CLEMENTI,
Colonial Secretary.

No. 7,037, S. O.—On Wednesday, December 10, 1924, at 9.30 A.M., the Land Settlement Officer will put up for sale, lease, or settlement, at Narammala Resthouse, the under-mentioned portions of Crown land, on the terms authorized by Government. Eleven allotments of land situated in the Meddeketiya korale of Katugampola hatpattu division of the Kurunegala District of the North-Western Province.

Lot.	Name of Land.	Preliminary plan 5,469.—Taliyadda.		Description.	Extent.	
		Name of Claimant.			A.	R. P.
2	Paragamanapitiyapillewa	D. J. Amaratunga		Garden	0	1 28
3	Paragamanapitiyakumbura	do.		Paddy field	2	1 21
4	Paragamanapitiyapillewa	do.		Chena	0	3 38
5	Paragahamulawatta	Crown		Garden	0	0 25
6	Do.	D. J. Amaratunga		do.	2	0 19
7	Wilandagahamulahena <i>alias</i> Dangahamulahena	do.		Low jungle	16	0 4
8	Do.	Crown		do.	0	0 16
9	Agarehena	do.		do.	0	3 1
10	Do.	D. J. Amaratunga		do.	5	1 19
11	Do.	do.		Garden	6	3 19
12	Do.	do.		Low jungle	3	2 25

Upset price at Rs. 16 to Rs. 50 per acre. Further information regarding these lands can be obtained from the Land Settlement Officer, and plans of them from the Surveyor-General.

Colonial Secretary's Office,
Colombo, October 21, 1924.

CECIL CLEMENTI,
Colonial Secretary.

No. 7,038, S. O.—On Wednesday, December 10, 1924, at 3 p.m., the Land Settlement Officer will put up for sale, lease, or settlement, at Wariyapola Resthouse, the under-mentioned portions of Crown land, on the terms authorized by Government. Twelve allotments of land situated in the Dewamedde korale of Dewamedi hatpattu division of the Kurunegala District of the North-Western Province.

Lot.	Name of Land.	Name of Claimant.	Description.	Extent.		
				A.	R.	P.
Preliminary plan 5,547.—Nawinna.						
2	Ketakalagahamullewatta ..	(1) H. Vander Poorten, (2) K. Mudalihamy ..	Garden ..	1	1	17
4	Watteismathehena ..	do. ..	Chena ..	4	0	22
5	Nawinna estate ..	do. ..	do. ..	0	0	11
6	Do. ..	do. ..	do. ..	0	1	22
7	Do. ..	do. ..	Garden ..	3	3	15
11	Do. ..	H. Vander Poorten ..	do. ..	20	3	28
12	Do. ..	do. ..	do. ..	1	0	28
13	Do. ..	(1) H. Vander Poorten, (2) R. Mudiyanse, (3) J. Ran Menika ..	do. ..	6	0	24
14	Do. ..	(1) H. Vander Poorten, (2) R. Mudiyanse ..	Chena ..	3	0	5
15	Do. ..	(1) H. Vander Poorten, (2) R. Mudiyanse, (3) D. Ausadahamy ..	do. ..	1	2	20
16	Do. ..	do. ..	Garden ..	1	0	4
Preliminary plan 5,547.—Timbiriwewa.						
17	Nawinna estate ..	H. Vander Poorten ..	Garden ..	3	0	20

Upset price at Rs. 16 to Rs. 50 per acre. Further information regarding these lands can be obtained from the Land Settlement Officer, and plans of them from the Surveyor-General.

Colonial Secretary's Office,
Colombo, October 21, 1924.

CECIL CLEMENTI,
Colonial Secretary.

No. 7,039, S. O.—On Monday, December 15, 1924, at 8 a.m., the Land Settlement Officer will put up for sale or settlement, at Maho Resthouse, the under-mentioned portions of Crown land, on the terms authorized by Government. Thirteen allotments of land situated in the Katuwanna korale of Wannu hatpattu division of the Kurunegala District of the North-Western Province.

Lot.	Name of Land.	Name of Claimant.	Description.	Extent.		
				A.	R.	P.
Block survey preliminary plan 1,902.—Ratchinukwewa.						
7	Paluwatta ..	Herat Mudiyanse Kuru Banda ..	Garden ..	0	2	20
19	Kadurugahamullewatta ..	Gamaralagedera Appuhamy ..	do. ..	0	1	24
20	Maragahamullewatta ..	Ditto Dingiri Banda ..	do. ..	0	3	1
21	Welawatta ..	Ditto Ausadahamy ..	do. ..	0	2	9
59A	Elagawahena-aswedduma ..	Sohondiralalage Appuhamy ..	Paddy ..	0	3	10
59C	Ganagewela ..	Chandrasekera Atapattu Herat Mudiyanse Kiri Banda, ex Vidane, and Chandrasekera Atapattu Mudiyanse Kiri Banda ..	Paddy (abandoned) ..	1	1	30
47	Wewelhena ..	Crown ..	Chena ..	13	1	8
37	Elagawahena ..	Vidanelagedera Pinhamy ..	do. ..	1	1	36
24	Welagawawatta ..	(1) Herat Mudiyanse Kiri Banda, (2) ditto Kiri Banda ..	Open land ..	2	2	3
8	Ehetugahamullewatta ..	Vidanelagedera Kawurula ..	do. ..	0	0	34
9	Siyambalagahamullewatta ..	Ditto Banda ..	do. ..	0	1	31
10	Bogahamullewatta ..	Muwanwelalagedera Kiri Menika ..	do. ..	0	1	29
25	Diulgahamullewatta ..	Herat Mudiyanse Kiri Menika ..	do. ..	1	2	18

Upset price at Rs. 16 to Rs. 50 per acre. Further information regarding these lands can be obtained from the Land Settlement Officer, and plans of them from the Surveyor-General.

Colonial Secretary's Office,
Colombo, October 21, 1924.

CECIL CLEMENTI,
Colonial Secretary.

No. 7,040, S. O.—On Monday, December 15, 1924, at 9 a.m., the Land Settlement Officer will put up for sale or settlement, at Maho Resthouse, the under-mentioned portions of Crown land, on the terms authorized by Government. Four allotments of land situated in the Katuwanna korale of Wannu hatpattu division of the Kurunegala District of the North-Western Province.

Lot.	Name of Land.	Name of Claimant.	Description.	Extent.		
				A.	R.	P.
Block survey preliminary plan 1,937.—Kandubodagama.						
12	Migahamullewatta ..	Koralayagedera Mudiyanse ..	Garden ..	3	3	39
27	Welapillewa ..	Bandaranayaka Mudiyanse ..	do. ..	0	2	38
28	Migahamullewatta ..	Koralayagedera Mudiyanse ..	do. ..	1	1	34
28½	Do. ..	do. ..	do. ..	0	0	2*

* For lease only.

Upset price at Rs. 16 to Rs. 50 per acre. Further information regarding these lands can be obtained from the Land Settlement Officer, and plans of them from the Surveyor-General.

Colonial Secretary's Office,
Colombo, October 21, 1924.

CECIL CLEMENTI,
Colonial Secretary.

No. 7,041, S. O.—On Monday, December 15, 1924, at 8 a.m., the Land Settlement Officer will put up for sale or settlement, at Maho Resthouse, the under-mentioned portions of Crown land, on the terms authorized by Government. Four allotments of land situated in the Pahalawisideke korale of Wannu hatpattu division of the Kurunegala District of the North-Western Province.

Lot.	Name of Land.	Name of Claimant.	Description.	Extent.		
				A.	R.	P.
Block survey preliminary plan 1,854.—Diullewa.						
27A	Usgahayayahena ..	Crown, applied for by (1) Lansakara Mudiyanse Kiri Menika, (2) ditto Punchi Banda, (3) ditto Appuhamy, (4) ditto Bandulohamy, (5) ditto Ausadahamy ..	Chena ..	4	0	8

Lot.	Name of Land.	Name of Claimant.	Description.	Extent.		
				A.	R.	P.
30A	Deboyekumbura	Crown, applied for by Amarasinghe Appuhamillage Noiya Perera	Paddy	0	2	35
30c	Do.	Crown, asweddumized by Amarasinghe Appuhamillage Noiya Perera	do.	0	1	11
30c	Wewihalahena	Crown, applied for by Herat Mudiyansele Menikhamy	Chena	1	0	2

Upset price at Rs. 16 to Rs. 50 per acre. Further information regarding these lands can be obtained from the Land Settlement Officer, and plans of them from the Surveyor-General.

Colonial Secretary's Office,
Colombo, October 21, 1924.

CECIL CLEMENTI,
Colonial Secretary.

No. 7,042, S. O.—On Tuesday, December 16, 1924, at 8 A.M., the Land Settlement Officer will put up for sale or settlement, at Maho Resthouse, the under-mentioned portions of Crown land, on the terms authorized by Government. Five allotments of land situated in the Katuwanna korale of Wannu hatpattu division of the Kurunegala District of the North-Western Province.

Lot.	Name of Land.	Name of Claimant.	Description.	Extent.		
				A.	R.	P.
10	Dangahamullewatta	Ratanahittaranaidlaigedera Kalu Nachchire	Garden	0	2	15
26	Maragahamullewatta	Upasakabittaralagedera Pina Naide	do.	0	1	3
47	Kadurugahamullewatta	Damburunaidelagedera Ukku Naide	do.	1	2	37
50	Kajugahamullewatta	Upasakahittaralagedera Pina Naide	do.	0	1	19
51	Kadurugahamullewatta	Gamanaidelagedera Kiri Naide	do.	0	3	18

Upset price at Rs. 16 to Rs. 50 per acre. Further information regarding these lands can be obtained from the Land Settlement Officer, and plans of them from the Surveyor-General.

Colonial Secretary's Office,
Colombo, October 21, 1924.

CECIL CLEMENTI,
Colonial Secretary.

No. 7,043, S. O.—On Tuesday, December 16, 1924, at 9 A.M., the Land Settlement Officer will put up for sale or settlement, at Maho Resthouse, the under-mentioned portions of Crown land, on the terms authorized by Government. Three allotments of land situated in the Katuwanna korale of Wannu hatpattu division of the Kurunegala District of the North-Western Province.

Lot.	Name of Land.	Name of Claimant.	Description.	Extent.		
				A.	R.	P.
4	Gammassankumbureswedduma	Nawaratnepediyalage Kiri Vidane Henaya and others	Paddy	2	1	0
4A	Kumbukgahamulahena	Crown	Chena	0	0	34
22A	Elagawahena	Crown and Nawaratnepediyalage Kiri Vidane Henaya and others	do.	1	3	20

Upset price at Rs. 16 to Rs. 50 per acre. Further information regarding these lands can be obtained from the Land Settlement Officer, and plans of them from the Surveyor-General.

Colonial Secretary's Office,
Colombo, October 21, 1924.

CECIL CLEMENTI,
Colonial Secretary.

No. 7,044, S. O.—On Monday, December 15, 1924, at 8 A.M., the Land Settlement Officer will put up for sale or settlement, at Maho Resthouse, the under-mentioned portion of Crown land, on the terms authorized by Government. An allotment of land situated in the Pahalawisideke korale of Wannu hatpattu division of the Kurunegala District of the North-Western Province.

Lot.	Name of Land.	Name of Claimant.	Description.	Extent.		
				A.	R.	P.
69B	—	Crown, encroachment by Vederalalagededera Kiri Banda	Paddy	0	0	11

Upset price at Rs. 16 to Rs. 50 per acre. Further information regarding this land can be obtained from the Land Settlement Officer, and plan of it from the Surveyor-General.

Colonial Secretary's Office,
Colombo, October 21, 1924.

CECIL CLEMENTI,
Colonial Secretary.

No. 7,045, S. O.—On Monday, December 15, 1924, at 8 A.M., the Land Settlement Officer will put up for sale or settlement, at Maho Resthouse, the under-mentioned portions of Crown land, on the terms authorized by Government. Seven allotments of land situated in the Pahalawisideke korale of Wannu hatpattu division of the Kurunegala District of the North-Western Province.

Lot.	Name of Land.	Name of Claimant.	Description.	Extent.		
				A.	R.	P.
25c	Pitahena	Crown, applied for by (1) Sinhappratapa Wanninayaka Mudiyansele Herat Banda, (2) ditto Ranhami, (3) ditto Ukku Banda, (4) ditto Tikiri Banda	Chena	3	1	10
28	Ehatugahamullehena	Crown	do.	1	0	7
31A	Halambagahamullehena	Crown, applied for by Pulhirihenayalage Kapuwa Henaya	do.	0	2	4
7A	Kadurugahamullewatta	Crown, balance not paid by Sinhappratapa Wanninayake Mudiyansele Ukku Banda	Garden	1	0	5
18	Bogahamulagala	Crown, balance not paid by Sinhappratapa Wanninayake Mudiyansele Mohottalagededera Herat Banda	Tobacco and vegetables	1	2	14
27	Galagawawatta	Crown, balance not paid by (1) Sinhappratapa Wanninayake Mudiyansele Mohottalagededera Herat Banda, (2) ditto Tikiri Banda	Garden	1	0	21
23	Meegahamullewatta	Crown, balance not paid by (1) Kariyaperi Mudiyansele Laparala, (2) ditto Mudiyanse, (3) ditto Herathamy of Rekogama, (4) ditto Kawamma of Kekunawa	do.	0	3	17

Upset price at Rs. 16 to Rs. 50 per acre. Further information regarding these lands can be obtained from the Land Settlement Officer, and plans of them from the Surveyor-General.

Colonial Secretary's Office,
Colombo, October 21, 1924.

CECIL CLEMENTI,
Colonial Secretary.

No. 7,046, S. O.—On Monday, December 15, 1924, at 10 A.M., the Land Settlement Officer will put up for sale or settlement, at Maho Resthouse, the under-mentioned portions of Crown land, on the terms authorized by Government. Five allotments of land situated in the Pahalawisideke korale of Wannu hatpattu division of the Kurunegala District of the North-Western Province.

Lot.	Name of Land.	Block survey preliminary plan 1,846.—Munamalegama. Name of Claimant.	Description.	Extent.		
				A.	R.	P.
20	Dunumadelaghamullawatta	Miyanna Kana Hamidu, Gan-Arachchi of Hamid building, Kurunegala	Garden ..	0	0	16
20A	Do.	.. Walahewage Sumatiratne of 62, Bazaar street, Kurunegala	do. ..	0	0	8
20B	Do.	.. (1) Pradana Mudiyanse, (2) ditto Tikiri Banda, Vedarala, (3) ditto Ukku Banda	do. ..	0	0	12
20C	Do.	.. Basnayake Mudiyanse Kirihamy ..	do. ..	0	0	10
46	Konegahamullehena	.. Crown Chena ..	0	1	15

Upset price at Rs. 16 to Rs. 50 per acre. Further information regarding these lands can be obtained from the Land Settlement Officer, and plans of them from the Surveyor-General.

Colonial Secretary's Office,
Colombo, October 21, 1924.

CECIL CLEMENTI,
Colonial Secretary.

No. 7,047, S. O.—On Monday, December 15, 1924, at 8 A.M., the Land Settlement Officer will put up for sale or settlement, at Maho Resthouse, the under-mentioned portion of Crown land, on the terms authorized by Government. An allotment of land situated in the Katuwanna korale of Wannu hatpattu division of the Kurunegala District of the North-Western Province.

Lot.	Name of Land.	Block survey preliminary plan 1,914.—Kurahanhenegama. Name of Claimant.	Description.	Extent.		
				A.	R.	P.
6	Kalunderalagewela	(1) Lenogedarayalage Kira, (2) ditto Kiri Sonda, (3) ditto Rankira, (4) ditto Kaluwa, (5) ditto Hetuwa, (6) ditto Kiribaiya, (7) ditto Dingiriya, (8) ditto Malliya, (9) ditto Kalu, (10) ditto Kiriya, (11) ditto Maha Kalu, (12) ditto Bandiya of Kossagama, (13) Loku Arachchilaigedera Banda, (14) ditto Appuhamy, both of Tisanpolagama	Paddy ..	1	3	18

Upset price at Rs. 16 to Rs. 50 per acre. Further information regarding these lands can be obtained from the Land Settlement Officer, and plans of them from the Surveyor-General.

Colonial Secretary's Office,
Colombo, October 21, 1924.

CECIL CLEMENTI,
Colonial Secretary.

No. 7,048, S. O.—On Tuesday, December 16, 1924, at 8 A.M., the Land Settlement Officer will put up for sale or settlement, at Maho Resthouse, the under-mentioned portions of Crown land, on the terms authorized by Government. Four allotments of land situated in the Katuwanna korale of Wannu hatpattu division of the Kurunegala District of the North-Western Province.

Lot.	Name of Land.	Block survey preliminary plan 1,895.—Tisanpolagama. Name of Claimant.	Description.	Extent.		
				A.	R.	P.
15	Meegahamulahena	.. Crown; balance not paid by Kumbukweralagedera Mudalihamy	Chena ..	0	1	5
6	Helambagahamulahena	.. (1) Lokuarachchilagedera Suddahami, (2) ditto Wannihami	.. do. ..	0	1	38
6A	Do.	.. (1) Ditto Kiri Banda, (2) ditto Menikhami	.. do. ..	0	1	30
6B	Helambagahamulawatta	.. Ditto Kirihami	.. Garden ..	0	1	30

Upset price at Rs. 16 to Rs. 50 per acre. Further information regarding these lands can be obtained from the Land Settlement Officer, and plans of them from the Surveyor-General.

Colonial Secretary's Office,
Colombo, October 21, 1924.

CECIL CLEMENTI,
Colonial Secretary.

No. 7,049, S. O.—On Monday, December 15, 1924, at 8 A.M., the Land Settlement Officer will put up for sale or settlement, at Maho Resthouse, the under-mentioned portions of Crown land, on the terms authorized by Government. Two allotments of land situated in the Pahalawisideke korale of Wannu hatpattu division of the Kurunegala District of the North-Western Province.

Lot.	Name of Land.	Block survey preliminary plan 1,860.—Ihala Nettipolagama. Name of Claimant.	Description.	Extent.		
				A.	R.	P.
30B	Korakahawalahenyaya, Kendagashenyaya	.. Crown; balance not paid by (1) Pradana Mudiyanse Ukku Banda, (2) ditto Dingiri Banda, (3) ditto Ranhamy	Chena ..	1	1	32
57A	Palugahamulahena	.. Crown; balance not paid by (1) Pradana Mudiyanse Ukku Banda, (2) ditto Ukku Banda	do. ..	5	0	8

Upset price at Rs. 16 to Rs. 50 per acre. Further information regarding these lands can be obtained from the Land Settlement Officer, and plans of them from the Surveyor-General.

Colonial Secretary's Office,
Colombo, October 21, 1924.

CECIL CLEMENTI,
Colonial Secretary.

No. 7,050, S. O.—On Monday, December 15, 1924, at 9 A.M., the Land Settlement Officer will put up for sale or settlement, at Maho Resthouse, the under-mentioned portions of Crown land, on the terms authorized by Government. Six allotments of land situated in the Katuwanna korale of Wannu hatpattu division of the Kurunegala District of the North-Western Province.

Lot.	Name of Land.	Block survey preliminary plan 1,939.—Bamunakotuwa. Name of Claimant.	Description.	Extent.		
				A.	R.	P.
6	Mylagahamullewatta	.. Pancha Nadayalage Sobani	.. Garden ..	0	2	32
6A	Mylagahamullehena	.. Crown	.. Chena ..	0	3	17
9A	Dangahamullehena	.. do.	.. do. ..	1	0	15
11A	Do.	.. do.	.. do. ..	1	0	20
11	Dangahamullewatta	.. Waguralagedera Pancha Nadaya	.. Garden ..	3	3	19
2	Wewaihalawatta	.. Kiri Ukku	.. do. ..	0	3	33

Upset price at Rs. 16 to Rs. 50 per acre. Further information regarding these lands can be obtained from the Land Settlement Officer, and plans of them from the Surveyor-General.

Colonial Secretary's Office,
Colombo, October 21, 1924.

CECIL CLEMENTI,
Colonial Secretary.

No. 7,051, S. O.—On Monday, December 15, 1924, at 8 A.M., the Land Settlement Officer will put up for sale or settlement, at Maho Resthouse, the under-mentioned portions of Crown land, on the terms authorized by Government. Five allotments of land situated in the Katuwanna korale of Wannu hatpattu division of the Kurunegala District of the North-Western Province.

Lot.	Name of Land.	Name of Claimant.	Description.	Extent.	
				A. R. P.	
9	Migahamulawatta	Lenawagedarayalage Kira	Garden with murunga, &c.	0	3 20
10	Mylagahamulawatta	Ditto Rankira	do.	0	1 0
21	Kadjugahamulawatta	do.	Garden	0	1 23
25	Siyambalagahamulawatta	Ditto Appuwa	do.	0	0 25
26	Kadurugahamulahena	Lenagedarayalage Hetuwa	Tobacco	0	1 17

Upset price at Rs. 16 to Rs. 50 per acre. Further information regarding these lands can be obtained from the Land Settlement Officer, and plans of them from the Surveyor-General.

Colonial Secretary's Office,
Colombo, October 21, 1924.

CECIL CLEMENTI,
Colonial Secretary.

No. 7,052, S. O.—On Tuesday, December 16, 1924, at 8 A.M., the Land Settlement Officer will put up for sale or settlement, at Maho Resthouse, the under-mentioned portion of Crown land, on the terms authorized by Government. An allotment of land situated in the Katuwanna korale of Wannu hatpattu division of the Kurunegala District of the North-Western Province.

Lot.	Name of Land.	Name of Claimant.	Description.	Extent.	
				A. R. P.	
32	Migahamulawatta	Crown; balance not paid by Pinhamilagedera Ranhamy	Garden	0	2 23

Upset price at Rs. 16 to Rs. 50 per acre. Further information regarding this land can be obtained from the Land Settlement Officer, and plan of it from the Surveyor-General.

Colonial Secretary's Office,
Colombo, October 21, 1924.

CECIL CLEMENTI,
Colonial Secretary.

No. 7,053, S. O.—On Monday, December 15, 1924, at 9 A.M., the Land Settlement Officer will put up for sale or settlement, at Maho Resthouse, the under-mentioned portions of Crown land, on the terms authorized by Government. Three allotments of land situated in the Katuwanna korale of Wannu hatpattu division of the Kurunegala District of the North-Western Province.

Lot.	Name of Land.	Name of Claimant.	Description.	Extent.	
				A. R. P.	
29	Helambagahamulawel-kotuwa	Appu Naidelaigedera Ran Naide of Acharihinukwewa	Paddy field	1	3 0
42	Welpillewa	Dandasinghemula-achari Naidelage Wijendra Naide of Acharihinukwewa	New clearing	1	1 27
51	Dalupothihalakiwul-pitiya	Crown; applied for by Siriwardana Brahamanayalagegedera Mudalihamige Herathami of Bamunugama and Nayaka Bandaralage Ukku Banda, Vel-Vidane of Kandubodagama	Chena	3	2 32

Upset price at Rs. 16 to Rs. 50 per acre. Further information regarding these lands can be obtained from the Land Settlement Officer, and plans of them from the Surveyor-General.

Colonial Secretary's Office,
Colombo, October 21, 1924.

CECIL CLEMENTI,
Colonial Secretary.

PROVINCE OF SABARAGAMUWA.

No. 7,054, S. O.—On Monday, December 15, 1924, at 9.30 A.M., the Land Settlement Officer will put up for sale or settlement, at Pelmadulla Resthouse, the under-mentioned portions of Crown land, on the terms authorized by Government. Two allotments of land situated in the Uda pattu of Nawadun korale division of the Ratnapura District of the Province of Sabaragamuwa.

Lot.	Name of Land.	Name of Claimant.	Description.	Extent.	
				A. R. P.	
15	Periyapallehena	Crown, encroachment by Gallenege Kiridinga of Narangoda	Garden	0	2 29
22	Talagahahenearamba	Ukwatte Arachchilage Thepanis Appuhamy of Lellopitiya	do.	0	3 6

Upset price at Rs. 16 to Rs. 50 per acre. Further information regarding these lands can be obtained from the Land Settlement Officer, and plans of them from the Surveyor-General.

Colonial Secretary's Office,
Colombo, October 22, 1924.

CECIL CLEMENTI,
Colonial Secretary.

No. 7,055, S. O.—On Monday, December 15, 1924, at 9.30 A.M., the Land Settlement Officer will put up for sale or settlement, at Pelmadulla Resthouse, the under-mentioned portions of Crown land, on the terms authorized by Government. Six allotments of land situated in the Meda pattu of Nawadun korale division of the Ratnapura District of the Province of Sabaragamuwa.

Lot.	Name of Land.	Name of Claimant.	Description.	Extent.	
				A. R. P.	
7	Newgonakumbura estate	Encroachment by L. L. P. Estates Co., Ltd.	Rubber	0	2 33
19	Do.	do.	do.	0	0 18
23	Do.	Crown, encroachment by L. L. P. Estates Co., Ltd.	do.	0	0 13
25	Do.	do.	do.	1	0 2
64	Do.	do.	do.	0	1 7
55	Do.	do.	do.	0	0 20*

* For sale only.

Upset price at Rs. 16 to Rs. 50 per acre. Further information regarding these lands can be obtained from the Land Settlement Officer, and plans of them from the Surveyor-General.

Colonial Secretary's Office,
Colombo, October 22, 1924.

CECIL CLEMENTI,
Colonial Secretary.

No. 7,056, S. O.—On Monday, December 15, 1924, at 9.30 A.M., the Land Settlement Officer will put up for sale or settlement, at Pelmadulla Resthouse, the under-mentioned portions of Crown land, on the terms authorized by Government. Three allotments of land situated in the Uda pattu of Nawadun korale division of the Ratnapura District of the Province of Sabaragamuwa.

Lot.	Name of Land.	Block survey preliminary plan 185.—Dandawa.		Description.	Extent.		
		Name of Claimant.			A.	R.	P.
94F	Dandawewatta or Hunuwala estate	Crown, encroachment by the Hunuwala Rubber Estate Company		Rubber	0	0	8
100B	Weliwattehen	Crown, claimed by Alutwatteradage Balahenaya of Kahawatta		Low jungle	0	1	26
100C	Do.	Crown, encroachment by Alutwatteradage Balahenaya.		Garden	0	2	14

Upset price at Rs. 16 to Rs. 50 per acre. Further information regarding these lands can be obtained from the Land Settlement Officer, and plans of them from the Surveyor-General.

Colonial Secretary's Office,
Colombo, October 22, 1924.

CECIL CLEMENTI,
Colonial Secretary.

No. 7,057, S. O.—On Monday, December 15, 1924, at 9.30 A.M., the Land Settlement Officer will put up for sale or settlement, at Pelmadulla Resthouse, the under-mentioned portions of Crown land, on the terms authorized by Government. Two allotments of land situated in the Uda pattu of Nawadun korale division of the Ratnapura District of the Province of Sabaragamuwa.

Lot.	Name of Land.	Block survey preliminary plan 197.—Bopitiya.		Description.	Extent.		
		Name of Claimant.			A.	R.	P.
121	Kanatta	Gulanage Kiri Menika		Garden	0	2	8
185	Gurudolakumbura	(1) Kawudupitiye Rammalhamy, (2) Mr. B. A. Thornhill		Chena	1	1	14

Upset price at Rs. 16 to Rs. 50 per acre. Further information regarding these lands can be obtained from the Land Settlement Officer, and plans of them from the Surveyor-General.

Colonial Secretary's Office,
Colombo, October 22, 1924.

CECIL CLEMENTI,
Colonial Secretary.

LAND ACQUISITION NOTICES.

HAVING been duly directed by the Governor, with the advice of the Executive Council, acting under the provisions of Ordinance No. 3 of 1876, section 6, as amended by section 3 of Ordinance No. 10 of 1911, to take order for the acquisition of the following land, required for a public purpose, namely, for a public lavatory at Vauxhall street, Slave Island:—

Preliminary plan 18,544.—Slave Island.

Lot.	Name of Land.	Description.	Name of Claimant.	Extent.		
				A.	R.	P.
1	Premises bearing assessment Nos. 36 (1), 36 (2), 36 (3)	Part of tiled masonry building containing 3 tenements	T. Noordeen	0	0	3.66

I hereby give public notice as required by section 7, that the Government proposes to take possession of the above land. All persons interested in the aforesaid land are hereby required to appear personally or by agent before me at the Municipal Office, Colombo, on Tuesday, November 18, 1924, at 10.30 A.M., and to state the nature of their respective interests in the land, and the amount and particulars of their claims to compensation for such interests.

The Municipal Office,
Colombo, October 20, 1924.

H. E. NEWNHAM,
Chairman, Municipal Council, and Mayor of Colombo.

HAVING been duly directed by the Governor, with the advice of the Executive Council, acting under the provisions of "The Land Acquisition Ordinance of 1876," section 6, to take order for the acquisition of the following lands, required for a public purpose, namely, for a site for a public slaughter-house at Neboda, to wit:—

Lot.	Name of Land.	Preliminary plan 18,488. Village—Pahala Neboda.		Description.	Name of Claimant.	Extent.		
						A.	R.	P.
1	Pandiyagodawatta	Tea and rubber garden	..	W. Marsenahami, W. Julie Nona, W. Cecilia	0	0	33.8	
2	Glenross estate	Rubber garden	..	The Galaha Tea and Rubber Co., Ltd.	0	0	5.6	

I hereby give public notice, as required by section 7, that the Government proposes to take possession of the lands. All persons interested in the aforesaid lands are hereby required to appear personally or by agent before me at Kalutara Kachcheri, on December 1, 1924, at 10 A.M., and to state the nature of their respective interests in the lands, and the amount and particulars of their claims to compensation for such interests.

Kalutara Kachcheri,
October 15, 1924.

H. A. BURDEN,
Assistant Government Agent.

HAVING been duly directed by the Governor, with the advice of the Executive Council, acting under the provisions of "The Land Acquisition Ordinance of 1876," section 6, to take order for the acquisition of the following lands, required for a public purpose, namely, for widening the Kadugannawa-Peradeniya road at the 67½ mile, to wit:—

Lot.	Name of Land.	Preliminary plan 7,704. Village—Iriyagama.		Description.	Name of Claimant.	Extent.		
						A.	R.	P.
1	Iriyagahamulehena	Building partly constructed	..	A. B. Gannoruwa	0	0	4.25	
2	Do.	Bare land	..	S. Simon Silva	0	0	0.25	

I hereby give public notice, as required by section 7, that the Government proposes to take possession of the lands. All persons interested in the aforesaid lands are hereby required to appear personally or by agent before me at the Kandy Kachcheri, on November 21, 1924, at 2 P.M., and to state the nature of their respective interests in the lands, and the amount and particulars of their claims to compensation for such interests.

Kandy Kachcheri,
October 24, 1924.

W. L. KINDERSLEY,
Government Agent.

HAVING been duly directed by the Governor, with the advice of the Executive Council, acting under the provisions of "The Land Acquisition Ordinance of 1876," section 6, to take order for the acquisition of the following lands, required for a public purpose, namely, constructing a set of public latrines at Eravur, to wit :—

Lot.	Name of Land.	Preliminary plan 5,952. Village—Eravur.		Extent. A. R. P.
		Description.	Name of Claimant.	
1.	Tamarakenivalavu ..	Garden containing coconut and palmyra trees	(1) Ananther Sethupillai, (2) Pichepillai Kana-pathipillai, (3) Seenithamby Kungumaruppillai, (4) ditto Thangamuttu, (5) Nallathamby Vythingam do.	1 0 6
2	Do.	Garden containing coconut trees	do.	0 0 8

I hereby give public notice, as required by section 7, that the Government proposes to take possession of the lands. All persons interested in the aforesaid lands are hereby required to appear personally or by agent before me at Senkaladi on November 29, 1924, at 9 A.M., to state the nature of their respective interests in the lands, and the amount and particulars of their claims to compensation for such interests, and to produce the documents on which they claim the lands.

Batticaloa Kachcheri,
October 20, 1924.

R. B. NAISH,
Assistant Government Agent.

HAVING been duly directed by the Governor, with the advice of the Executive Council, acting under the provisions of "The Land Acquisition Ordinance of 1876," section 6, to take order for the acquisition of the following lands, required for a public purpose, namely, for (1) a latrine at Haputale and approach road thereto, (2) a meat market at Haputale, to wit :—

Lot.	Name of Land.	Preliminary plan 2,364. Village—Haputale, within the Sanitary Board limits of Haputale.		Extent. A. R. P.
		Description.	Name of Claimant.	
1	Haputale estate ..	Open waste land contains a latrine	Haputale Tea Co., Ltd.	0 0 2.4
2	Do.	Road access contains 14 tea bushes 8 years old ..	do.	0 0 2
3	Sherwood estate ..	Open waste land contains a part of a meat market	do.	0 0 11.8

I hereby give public notice, as required by section 7, that the Government proposes to take possession of the lands. All persons interested in the aforesaid lands are hereby required to appear personally or by agent before me at Badulla Kachcheri, on November 17, 1924, at 1.30 P.M., and to state the nature of their respective interests in the lands, and the amount and particulars of their claims to compensation for such interests.

Badulla Kachcheri,
October 15, 1924.

R. A. G. FESTING,
Government Agent.

HAVING been duly directed by the Governor, with the advice of the Executive Council, acting under the provisions of "The Land Acquisition Ordinance of 1876," section 6, to take order for the acquisition of the following lands, required for a public purpose, namely, for widening the Welimada-Fort Macdonald minor road, to wit :—

Lot.	Name of Land.	Supplement to final village plan 196. Village—Daragala.		Extent. A. R. P.
		Description.	Name of Claimant.	
2A	Bolarawapatana ..	Patana ..	Tawanna Ana Abdul Cader of Ratambe ..	0 0 0.6
2B	Bolarawa ..	Paddy field ..	do.	0 0 8
2C	Do.	do.	Vana Kavanna Nalla Mira Saibo of Welimada	0 0 2.3

I hereby give public notice, as required by section 7, that the Government proposes to take possession of the lands. All persons interested in the aforesaid lands are hereby required to appear personally or by agent before me at Badulla Kachcheri, on November 17, 1924, at 1.30 P.M., and to state the nature of their respective interests in the lands, and the amount and particulars of their claims to compensation for such interests.

Badulla Kachcheri,
October 15, 1924.

R. A. G. FESTING,
Government Agent.

HAVING been duly directed by the Governor, with the advice of the Executive Council, acting under the provisions of "The Land Acquisition Ordinance of 1876," section 6, to take order for the acquisition of the following land, required for a public purpose, namely, erecting an incinerator at Passara, to wit :—

Lot.	Name of Land.	Preliminary plan 2,402. Village—Kanahela, within the Sanitary Board limits of Passara.		Extent. A. R. P.
		Description.	Name of Claimant.	
1	Godapitaliyaddewatta	Native garden contains 1 lime tree, 1 kitul tree, 9 plantain trees, 1 orange tree, and 1 kota-dimbula tree	Trustees of the Kataragama Dewala	0 0 10.5

I hereby give public notice, as required by section 7, that the Government proposes to take possession of the land. All persons interested in the aforesaid land are hereby required to appear personally or by agent before me at Badulla Kachcheri, on November 25, 1924, at 1.30 P.M., and to state the nature of their respective interests in the land, and the amount and particulars of their claims to compensation for such interests.

Badulla Kachcheri,
October 21, 1924.

R. A. G. FESTING,
Government Agent.

HAVING been duly directed by the Governor, with the advice of the Executive Council, acting under the provisions of "The Land Acquisition Ordinance of 1876," section 6, to take order for the acquisition of the following lands, required for a public purpose, namely, for the extension of the Ellearawa-Pinnawala road, at the 6th mile to wit :—

Lot.	Name of Land.	Preliminary plan 3,428. Village—Udagama, Kadawata korale.		Extent. A. R. P.
		Description.	Name of Claimant.	
1	Elugalttennewatta ..	Road ..	N. W. P. S. de Silva of Pinnawala	0 0 8.5
2	Do.	do.	do.	0 1 3.5

I hereby give public notice, as required by section 7, that the Government proposes to take possession of the lands. All persons interested in the aforesaid lands are hereby required to appear personally or by agent before me at Balangoda Court-house, on November 26, 1924, at 2 P.M., and to state the nature of their respective interests in the lands, and the amount and particulars of their claims to compensation for such interests.

Ratnapura Kachcheri,
October 17, 1924.

G. F. R. BROWNING,
Government Agent.

HAVING been duly directed by the Governor, with the advice of the Executive Council, acting under the provisions of "The Land Acquisition Ordinance of 1876," section 6, to take order for the acquisition of the following lands, required for a public purpose, namely, for the Elleerawa-Pinnawala road, to wit:—

Lot.	Name of Land.	Preliminary plan 3,430. Village—Hirikumbura, Kadawata korale.		Name of Claimant.	Extent.			
		Description.			A.	R.	P.	
1	Pita-arawegodahena	Open land	..	B. M. Punchi Banda	..	0	0	11.7
2	Pita-arawa	Open land (old paddy field)	..	do.	..	0	0	20.7
3	Do.	do.	..	Ditto and another	..	0	0	10.2
4	Puwakgahakumbura	do.	..	B. M. Punchi Banda	..	0	0	3.5
5	Uda-arawa	do.	..	Hirikumbure Appuhamy	..	0	0	4.
6	Welamedawattearawa	do.	..	Vidanaralalage Peduru Suwaris	..	0	0	12.2
7	Naindamara	do.	..	Mr. B. Ratwatte, Ratemahamaya	..	0	0	5.5
8	Muttettuwekumbura	do.	..	T. M. Rokinu Cooray	..	0	0	0.3
9	Do.	do.	..	do.	..	0	0	4.2

I hereby give public notice, as required by section 7, that the Government proposes to take possession of the lands. All persons interested in the aforesaid lands are hereby required to appear personally or by agent before me at Balangoda Court-house, on November 26, 1924, at 2.15 P.M. and to state the nature of their respective interests in the lands, and the amount and particulars of their claims to compensation for such interests.

Ratnapura Kachcheri,
October 16, 1924.

G. F. R. BROWNING,
Government Agent.

LAND RESUMPTION NOTICE.

WHEREAS the block of land called Dickberikanda and shown as lot 9107 in preliminary plan 4,087, situated at Neboda in the Iddagoda pattu of the Pasdun korale west, in the Kalutara District; and bounded on the north by a path, east by a path, the land described in title plan No. 124,479 and by a water-course, south-east by the property belonging to R. Konasa, south by the land said to belong to the Crown and by the property belonging to R. Konasa, west by the land said to belong to the Crown and by the land described in title plan No. 124,478; and containing in extent 8 acres and 38 perches, was alienated by the Crown, and William Carey Leechman of Colombo became the owner thereof on June 1, 1882; and whereas it appears that the said land has been abandoned by the said owner for over 8 years, and no person lawfully claiming under the said owner can be ascertained, notwithstanding all reasonably diligent inquiry made in that behalf.

It is hereby notified with the sanction of His Excellency the Governor, in terms of section 1 of Ordinance No. 4 of 1887, that if no claim to the said land is made to me within a period of 12 months from the date of this notice by or on behalf of any person able to establish a title thereto, the said land will be resumed by the Crown.

Colombo, September 11, 1924.

R. N. THAINÉ,
Government Agent.