

# Ceylon Government Gazette

Published by Authority.

No. 7,427 — FRIDAY, OCTOBER 31, 1924.

## Part III. — Lands.

Separate paging is given to each Part in order that it may be filed separately.

	PAGE		PAGE		PAGE
Land Settlement Notices :—		Land Sales by the Government Agents :—		Land Sales by the Settlement Officer :—	
Final Orders ..	1251	North-Western Province ..	1266	Northern Province ..	—
Preliminary Notices ..	1259	North-Central Province ..	1270	Eastern Province ..	—
Land Sales by the Government Agents :—		Province of Uva ..	1271	North-Western Province ..	—
Western Province ..	1263	Province of Sabaragamuwa ..	1273	North-Central Province ..	—
Central Province ..	1263	Land Sales by the Settlement Officer :—		Province of Uva ..	—
Southern Province ..	1264	Western Province ..	—	Province of Sabaragamuwa ..	—
Northern Province ..	1265	Central Province ..	—	Land Acquisition Notices ..	1273
Eastern Province ..	—	Southern Province ..	—	Land Resumption Notices ..	1276

### FINAL ORDERS.

#### Colombo S. O. No. 100.

#### Order under Section 2 of "The Waste Lands Ordinances of 1897, 1899, 1900, and 1903," declaring Land to be Crown Property.

In the matter of the lands commonly called or known as Miliaddepillewa, road, &c., situate in the village of Mirigama, in the Udugaha pattuwa of the Hapitigam korale of the Negombo District, in the Western Province, and of "The Waste Lands Ordinances of 1897, 1899, 1900, and 1903."

THE notice required by section 1 of "The Waste Lands Ordinances of 1897, 1899, 1900, and 1903," having been duly published in manner prescribed by that section in respect of the above-named lands (*vide* Notice No. 8,300), and no claim having been made to the said lands or to any interest therein within the period of three months from the date specified in the said notice, I, Louis Lucien Hunter, Special Officer appointed under section 28 of the said Ordinances, under and by virtue of the powers vested in me in that behalf by section 2 of the said Ordinances, do hereby on this 1st day of September, 1924, order and declare that the said lands, as more fully described herein below, situate in the village of Mirigama, in the Udugaha pattuwa of the Hapitigam korale of the Negombo District, in the Western Province, and shown as lots 2, 3, 4, 5, 6, 11, and 15 in preliminary plan 16,166, and containing in extent 1 acre and 3·37 perches, are the property of the Crown.

#### Description of the Lands referred to.

The following lots situate in the village of Mirigama, in the Udugaha pattuwa of the Hapitigam korale of the Negombo District, in the Western Province :—

#### I.—Preliminary plan 16,166.

Lot.	Name of Land.	Extent, A. R. P.
2 ..	Miliaddepillewa ..	0 0 3·87

and bounded as follows : on the north by Kurunduwatta claimed by Provincial Road Committee ; on the east and south by Miliaddepillewa and Mirigamkandekela to be declared the property of the Crown under the Waste Lands Ordinances ; on the west by the village limit of Wilwatta, Kurunduwatta claimed by the Provincial Road Committee.

#### II.—Preliminary plan 16,166.

Lot.	Name of Land.	Extent, A. R. P.
3 ..	Road ..	0 0 26·25
4 ..	Kurunduwatta (part of resthouse premises) ..	0 0 21·75

0 1 8

and bounded as follows : on the north by Kurunduwatta claimed by Provincial Road Committee ; on the east and south by Miliaddepillewa and Mirigamkandekela to be declared the property of the Crown under the Waste Lands Ordinances ; on the west by Kurunduwatta claimed by Provincial Road Committee.

## III.—Preliminary plan 16,166.

Lot	Name of Land.	Extent, A. R. P.
5	Urukanugollakele	0 0 0.88

and bounded as follows: on the north by Urukanugollakele claimed by A. Sedaris Appuhamy and another; on the east, south, and west by Miliaddepillewa and Mirigamkandekela to be declared the property of the Crown under the Waste Lands Ordinances.

## IV.—Preliminary plan 16,166.

Lot.	Name of Land.	Extent, A. R. P.
6	Dunumadallagahawatta	0 0 1

and bounded as follows: on the north, east, and south by Polpitiyewatta *alias* Dunumadallagahawatta claimed by L. Thepanis Naide and others; on the west by Miliaddepillewa and Mirigamkandekela to be declared the property of the Crown under the Waste Lands Ordinances:

## V.—Preliminary plan 16,166.

Lot.	Name of Land.	Extent, A. R. P.
11	Stream	0 0 3.75

and bounded as follows: on the north by Miliaddepillewa and Mirigamkandekela to be declared the property of the Crown under the Waste Lands Ordinances; on the east by Murutagahakumbura (private); on the south by Totupolakumbura-ela; on the west by Meegahakumbura (private), Miliaddepillewa and Mirigamkandekela to be declared the property of the Crown under the Waste Lands Ordinances.

## VI.—Preliminary plan 16,166.

Lot.	Name of Land.	Extent, A. R. P.
15	Urukanugollawatta	0 2 25.87

and bounded as follows: on the north by Miliaddepillewa and Mirigamkandekela to be declared the property of the Crown under the Waste Lands Ordinances; on the east by Meegahakumbura (private); on the south by Urukanugollawatta claimed by A. N. Don Coranelius and others; on the west by Miliaddepillewa (private).

September 1, 1924.

L. L. HUNTER,  
Special Officer.

## Hambantota S. O. No. 1,752.

**Order under Section 4, Sub-section (1), of "The Waste Lands Ordinances of 1897, 1899, 1900, and 1903."**

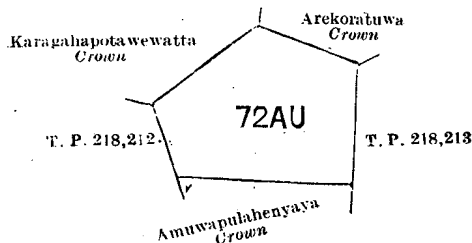
In the matter of the land commonly called or known as Dewarawa, situate in the village of Atuboda, in the West Giruwa pattu of the Hambantota District, in the Southern Province, and of "The Waste Lands Ordinances of 1897, 1899, 1900, and 1903."

WHEREAS in pursuance of section 1 of the said Ordinances it was duly declared and notified on the 5th day of October, 1917, that if no claim to the land commonly called or known as Dewarawa, situate in the village of Atuboda, in the West Giruwa pattu of the Hambantota District, in the Southern Province, containing in extent 1 acre and 11 perches, and shown as lot 72AU in block survey preliminary plan 235 and in the annexed diagram, was made to Thomas Graham Willett, Special Officer appointed under section 28 of the said Ordinances, within the period of three months from the date specified in the said notice, such land would be declared the property of the Crown, and dealt with on account of the Crown (*vide* Notice No. 6,593):

And whereas Jayawickrama Gama-achehige Don Juwanis made claim thereto, and John Murray Davies, Howard Orme Fox, and Frederick Lewis, Special Officers appointed under section 28 of the said Ordinances, made due inquiry into such claim; and whereas the said claimant and Howard Orme Fox, one of the aforesaid Special Officers, came to an agreement in writing dated the 15th day of December, 1919, concerning the said land, under section 4, sub-section (1), of the said Ordinances, whereby it was agreed that the said claimant should be declared the purchaser of the said land, upon payment on or before the 15th day of March, 1920, to the Treasury Officer at Tangalla, or to the Settlement Officer, of a sum of Rupees Fifteen only (Rs. 15), as the purchase amount of the said land; and whereas the said amount has been duly paid by the said claimant, he is hereby, in pursuance of the agreement aforementioned, declared to be the purchaser of the said land, as more fully described herein below.

*Description of the Land referred to.*

The land commonly called or known as Dewarawa, situate in the village of Atuboda, in the West Giruwa pattu of the Hambantota District, in the Southern Province, containing in extent 1 acre and 11 perches, shown as lot 72AU in block survey preliminary plan 235 and in the annexed diagram; and bounded as follows: on the north by Karagahapotawewatta declared to be the property of the Crown under the Waste Lands Ordinances, Arekoratuwa declared to be the property of the Crown under the Waste Lands Ordinances; on the east by T. P. 218,213; on the south by Amuwapulahenyaya decreed to be the property of the Crown in reference case No. 55, D. C., Tangalla; on the west by T. P. 218,212, Karagahapotawewatta declared to be the property of the Crown under the Waste Lands Ordinances.

Surveyor-General's Office,  
Colombo, June 28, 1923.

Scale of 4 Chains to an Inch.

C. H. VINCE,  
for Surveyor-General.

March 4, 1924.

P. J. HUDSON,  
Special Officer.

The consent of His Excellency the Governor has been obtained to the publication of the above order under section 4 (2) of the said Ordinances.

Dated at Colombo, this 10th day of September, 1924.

B. BELLETH,  
for Colonial Secretary.

**Hambantota S. O. No. 1,753.****Order under Section 4, Sub-section (1), of "The Waste Lands Ordinances of 1897, 1899, 1900, and 1903."**

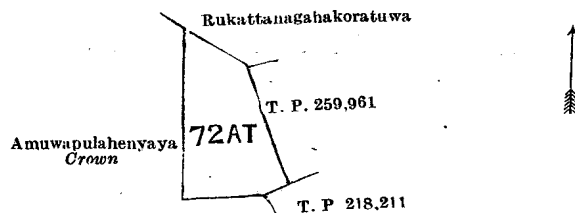
In the matter of the land commonly called or known as Rukattanagahahena, situate in the village of Atuboda, in the West Giruwa pattu of the Hambantota District, in the Southern Province, and of "The Waste Lands Ordinances of 1897, 1899, 1900, and 1903."

WHEREAS in pursuance of section 1 of the said Ordinances it was duly declared and notified on the 5th day of October, 1917, that if no claim to the land commonly called or known as Rukattanagahahena, situate in the village of Atuboda, in the West Giruwa pattu of the Hambantota District, in the Southern Province, containing in extent 2 roods and 6 perches, and shown as lot 72AT in block survey preliminary plan 235 and in the annexed diagram, was made to Thomas Graham Willett, Special Officer appointed under section 28 of the said Ordinances, within the period of three months from the date specified in the said notice, such land would be declared the property of the Crown, and dealt with on account of the Crown (*vide* Notice No. 6,593):

And whereas Rubasinge Davithamy made claim thereto, and John Murray Davies, Howard Orme Fox, and Frederick Lewis, Special Officers appointed under section 28 of the said Ordinances, made due inquiry into such claim; and whereas the said claimant and Howard Orme Fox, one of the aforesaid Special Officers, came to an agreement in writing dated the 15th day of December, 1919, concerning the said land, under section 4, sub-section (1), of the said Ordinances, whereby it was agreed that the said claimant should be declared the purchaser of the said land, upon payment on or before the 15th day of March, 1920, to the Treasury Officer at Tangalla, or to the Settlement Officer, of a sum of Rupees Seven and Cents Fifty only (Rs. 7·50), as the purchase amount of the said land; and whereas the said amount has been duly paid by the said claimant, he is hereby, in pursuance of the agreement aforementioned, declared to be the purchaser of the said land, as more fully described herein below.

*Description of the Land referred to.*

The land commonly called or known as Rukattanagahahena, situate in the village of Atuboda, in the West Giruwa pattu of the Hambantota District, in the Southern Province, containing in extent 2 roods and 6 perches, shown as lot 72AT in block survey preliminary plan 235 and in the annexed diagram; and bounded as follows: on the north by Rukattanagahakoratuwa sold under the Waste Lands Ordinances to Jayawickrema Gama-achchige Janoris; on the east by T. P. 259,961; on the south by T. P. 218,211, Amuwapulahenyaya decreed to be the property of the Crown in reference case No. 55, D. C., Tangalla; on the west by Amuwapulahenyaya decreed to be the property of the Crown in reference case No. 55, D. C., Tangalla.



Surveyor-General's Office,  
Colombo, June 28, 1923.

Scale of 4 Chains to an Inch.

C. H. VINCE,  
for Surveyor-General.

March 4, 1924.

P. J. HUDSON,  
Special Officer.

The consent of His Excellency the Governor has been obtained to the publication of the above order under section 4 (2) of the said Ordinances.

Dated at Colombo, this 10th day of September, 1924.

B. BELLETH,  
for Colonial Secretary.

**Hambantota S. O. No. 1,754.****Order under Section 4, Sub-section (1), of "The Waste Lands Ordinances of 1897, 1899, 1900, and 1903."**

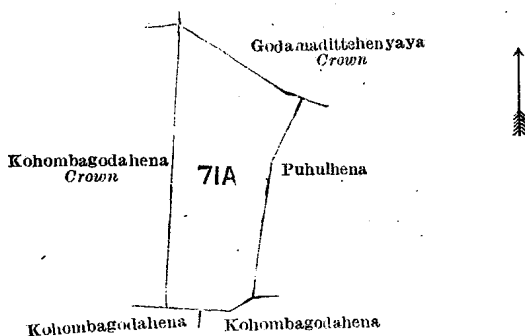
In the matter of the land commonly called or known as Kohombagodahena, situate in the village of Atuboda, in the West Giruwa pattu of the Hambantota District, in the Southern Province, and of "The Waste Lands Ordinances of 1897, 1899, 1900, and 1903."

WHEREAS in pursuance of section 1 of the said Ordinances it was duly declared and notified on the 5th day of October, 1917, that if no claim to the land commonly called or known as Kohombagodahena, situate in the village of Atuboda, in the West Giruwa pattu of the Hambantota District, in the Southern Province, containing in extent 1 acre and 11 perches, and shown as lot 71A in block survey preliminary plan 235 and in the annexed diagram, was made to Thomas Graham Willett, Special Officer appointed under section 28 of the said Ordinances, within the period of three months from the date specified in the said notice, such land would be declared the property of the Crown, and dealt with on account of the Crown (*vide* Notice No. 6,593):

And whereas Gamage Kiri Appu made claim thereto, and John Murray Davies, Howard Orme Fox, and Frederick Lewis, Special Officers appointed under section 28 of the said Ordinances, made due inquiry into such claim; and whereas the said claimant and Howard Orme Fox, one of the aforesaid Special Officers, came to an agreement in writing dated the 15th day of December, 1919, concerning the said land, under section 4, sub-section (1), of the said Ordinances, whereby it was agreed that the said claimant should be declared the purchaser of the said land, upon payment on or before the 15th day of March, 1920, to the Treasury Officer at Tangalla, or to the Settlement Officer, of a sum of Rupees Fifteen only (Rs. 15), as the purchase amount of the said land; and whereas the said amount has been duly paid by the said claimant, he is hereby, in pursuance of the agreement aforementioned, declared to be the purchaser of the said land, as more fully described herein below.

*Description of the Land referred to.*

The land commonly called or known as Kohombagodahena, situate in the village of Atuboda, in the West Giruwa pattu of the Hambantota District, in the Southern Province, containing in extent 1 acre and 11 perches, shown as lot 71A in block survey preliminary plan 235 and in the annexed diagram; and bounded as follows: on the north by Godamaditthenyaya decreed to be the property of the Crown in reference case No. 55, D. C., Tangalla; on the east by Puhulhena sold under the Waste Lands Ordinances to Jayasekera Abesin Patiranaage Babahamy; on the south by Kohombagodahena sold under the Waste Lands Ordinances to Patiranaage Salamanhamy, Kohombagodahena sold under the Waste Lands Ordinances to Patiranaage Hendrick Appu; on the west by Kohombagodahena decreed to be the property of the Crown in reference case No. 55, D. C., Tangalla.



Surveyor-General's Office,  
Colombo, June 28, 1923.

Scale of 4 Chains to an Inch.

C. H. VINCE,  
for Surveyor-General.

March 4, 1924.

P. J. HUDSON,  
Special Officer.

The consent of His Excellency the Governor has been obtained to the publication of the above order under section 4 (2) of the said Ordinances.

Dated at Colombo, this 10th day of September, 1924.

B. BELLETH,  
for Colonial Secretary.

**Hambantota S. O. No. 1,755.**

**Order under Section 4, Sub-section (1), of "The Waste Lands Ordinances of 1897, 1899, 1900, and 1903."**

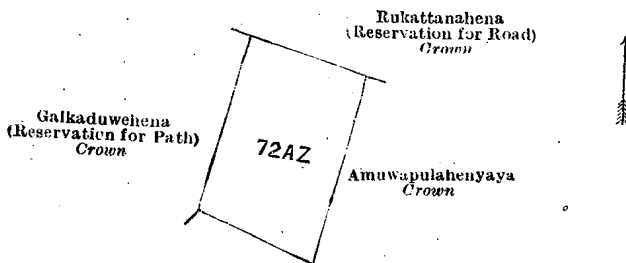
In the matter of the land commonly called or known as Galkaduwehena, situate in the village of Atuboda, in the West Giruwa pattu of the Hambantota District, in the Southern Province, and of "The Waste Lands Ordinances of 1897, 1899, 1900, and 1903."

WHEREAS in pursuance of section 1 of the said Ordinances it was duly declared and notified on the 5th day of October, 1917, that if no claim to the land commonly called or known as Galkaduwehena, situate in the village of Atuboda, in the West Giruwa pattu of the Hambantota District, in the Southern Province, containing in extent 1 acre and 8 perches, and shown as lot 72AZ in block survey preliminary plan 235 and in the annexed diagram, was made to Thomas Graham Willett, Special Officer appointed under section 28 of the said Ordinances, within the period of three months from the date specified in the said notice, such land would be declared the property of the Crown, and dealt with on account of the Crown (*vide* Notice No. 6,593):

And whereas Kakuluwamulla Kankanange Heen Baba made claim thereto, and John Murray Davies, Howard Orme Fox, and Frederick Lewis, Special Officers appointed under section 28 of the said Ordinances, made due inquiry into such claim; and whereas the said claimant and Howard Orme Fox, one of the aforesaid Special Officers, came to an agreement in writing dated the 15th day of December, 1919, concerning the said land, under section 4, sub-section (1), of the said Ordinances, whereby it was agreed that the said claimant should be declared the purchaser of the said land, upon payment on or before the 15th day of March, 1920, to the Treasury Officer at Tangalla, or to the Settlement Officer, of a sum of Rupees Fifteen only (Rs. 15), as the purchase amount of the said land; and whereas the said amount has been duly paid by the said claimant, he is hereby, in pursuance of the agreement aforementioned, declared to be the purchaser of the said land, as more fully described herein below.

*Description of the Land referred to.*

The land commonly called or known as Galkaduwehena, situate in the village of Atuboda, in the West Giruwa pattu of the Hambantota District, in the Southern Province, containing in extent 1 acre and 8 perches, shown as lot 72AZ in block survey preliminary plan 235 and in the annexed diagram; and bounded as follows: on the north by Rukattanahena (reservation for road) to be declared the property of the Crown under the Waste Lands Ordinances; on the east and south by Amuwapulahenyaya decreed to be the property of the Crown in reference case No. 55, D. C., Tangalla; on the west by Galkaduwehena (reservation for path) to be declared the property of the Crown under the Waste Lands Ordinances.



Surveyor-General's Office,  
Colombo, June 28, 1923.

Scale of 4 Chains to an Inch.

C. H. VINCE,  
for Surveyor-General.

March 4, 1924.

P. J. HUDSON,  
Special Officer.

The consent of His Excellency the Governor has been obtained to the publication of the above order under section 4 (2) of the said Ordinances.

Dated at Colombo, this 10th day of September, 1924.

B. BELLETH,  
for Colonial Secretary.

**Hambantota S. O. No. 1,756.****Order under Section 4, Sub-section (1), of "The Waste Lands Ordinances of 1897, 1899, 1900, and 1903."**

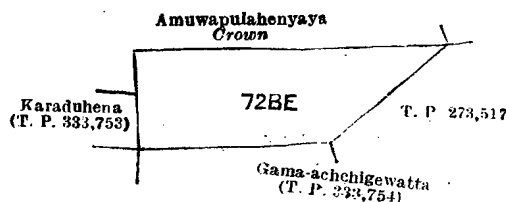
In the matter of the land commonly called or known as Galpottchena, situate in the village of Atuboda, in the West Giruwa pattu of the Hambantota District, in the Southern Province, and of "The Waste Lands Ordinances of 1897, 1899, 1900, and 1903."

WHEREAS in pursuance of section 1 of the said Ordinances it was duly declared and notified on the 5th day of October, 1917, that if no claim to the land commonly called or known as Galpottchena, situate in the village of Atuboda, in the West Giruwa pattu of the Hambantota District, in the Southern Province, containing in extent 1 acre and 13 perches, and shown as lot 72BE in block survey preliminary plan 235 and in the annexed diagram, was made to Thomas Graham Willett, Special Officer appointed under section 28 of the said Ordinances, within the period of three months from the date specified in the said notice, such land would be declared the property of the Crown, and dealt with on account of the Crown (*vide* Notice No. 6,593):

And whereas Jayawickrama Gama-achchige Sadriss made claim thereto, and John Murray Davies, Howard Orme Fox, and Frederick Lewis, Special Officers appointed under section 28 of the said Ordinances, made due inquiry into such claim; and whereas the said claimant and Howard Orme Fox, one of the aforesaid Special Officers, came to an agreement in writing dated the 15th day of December, 1919, concerning the said land, under section 4, sub-section (1), of the said Ordinances, whereby it was agreed that the said claimant should be declared the purchaser of the said land, upon payment on or before the 15th day of March, 1920, to the Treasury Officer at Tangalla, or to the Settlement Officer, of a sum of Rupees Fifteen only (Rs. 15), as the purchase amount of the said land; and whereas the said amount has been duly paid by the said claimant, he is hereby, in pursuance of the agreement aforementioned, declared to be the purchaser of the said and, as more fully described herein below.

*Description of the Land referred to.*

The land commonly called or known as Galpottchena, situate in the village of Atuboda, in the West Giruwa pattu of the Hambantota District, in the Southern Province, containing in extent 1 acre and 13 perches, shown as lot 72BE in block survey preliminary plan 235 and in the annexed diagram; and bounded as follows: on the north by Amuwapulahenyaya decreed to be the property of the Crown in reference case No. 55, D. C., Tangalla; on the east by T. P. 273,517; on the south by Gama-achchigewatta (T. P. 333,754); on the west by Karaduhena (T. P. 333,753).



Surveyor-General's Office,  
Colombo, June 28, 1923.

Scale of 4 Chains to an Inch.

C. H. VINCE,  
for Surveyor-General.

March 4, 1924.

P. J. HUDSON,  
Special Officer.

The consent of His Excellency the Governor has been obtained to the publication of the above order under section 4 (2) of the said Ordinances.

Dated at Colombo, this 10th day of September, 1924.

B. BELLETH,  
for Colonial Secretary.

**Hambantota S. O. No. 1,757.****Order under Section 4, Sub-section (1), of "The Waste Lands Ordinances of 1897, 1899, 1900, and 1903."**

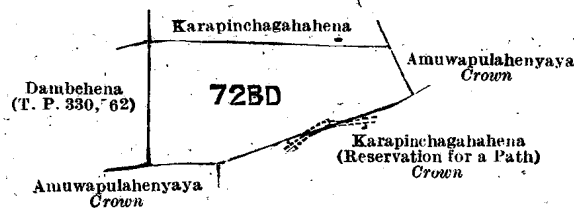
In the matter of the land commonly called or known as Karapinchagahahena, situate in the village of Atuboda, in the West Giruwa pattu of the Hambantota District, in the Southern Province, and of "The Waste Lands Ordinances of 1897, 1899, 1900, and 1903."

WHEREAS in pursuance of section 1 of the said Ordinances it was duly declared and notified on the 5th day of October, 1917, that if no claim to the land commonly called or known as Karapinchagahahena, situate in the village of Atuboda, in the West Giruwa pattu of the Hambantota District, in the Southern Province, containing in extent 1 acre and 11 perches, and shown as lot 72BD in block survey preliminary plan 235 and in the annexed diagram, was made to Thomas Graham Willett, Special Officer appointed under section 28 of the said Ordinances, within the period of three months from the date specified in the said notice, such land would be declared the property of the Crown, and dealt with on account of the Crown (*vide* Notice No. 6,593):

And whereas Jayasekerage Kiri Appu made claim thereto, and John Murray Davies, Howard Orme Fox, and Frederick Lewis, Special Officers appointed under section 28 of the said Ordinances, made due inquiry into such claim; and whereas the said claimant and Howard Orme Fox, one of the aforesaid Special Officers, came to an agreement in writing dated the 15th day of December, 1919, concerning the said land, under section 4, sub-section (1), of the said Ordinances, whereby it was agreed that the said claimant should be declared the purchaser of the said land, upon payment on or before the 15th day of March, 1920, to the Treasury Officer at Tangalla, or to the Settlement Officer, of a sum of Rupees Fifteen only (Rs. 15), as the purchase amount of the said land; and whereas the said amount has been duly paid by the said claimant, he is hereby, in pursuance of the agreement aforementioned, declared to be the purchaser of the said land, as more fully described herein below.

*Description of the Land referred to.*

The land commonly called or known as Karapinchagahahena, situate in the village of Atuboda, in the West Giruwa pattu of the Hambantota District, in the Southern Province, containing in extent 1 acre and 11 perches, shown as lot 72BD in block survey preliminary plan 235 and in the annexed diagram; and bounded as follows: on the north by Karapinchagahahena sold under the Waste Lands Ordinances to Jayasekera Jayanhamy; on the east by Amuwapulahenyaya decreed to be the property of the Crown in reference case No. 55, D. C., Tangalla, Karapinchagahahena (reservation for a path) to be declared the property of the Crown under the Waste Lands Ordinances; on the south by Karapinchagahahena (reservation for a path) to be declared the property of the Crown under the Waste Lands Ordinances, Amuwapulahenyaya decreed to be the property of the Crown in reference case No. 55, D. C., Tangalla; on the west by Dambehena (T. P. 330,562).



Surveyor-General's Office,  
Colombo, June 28, 1923.

Scale of 4 Chains to an Inch.

C. H. VINCE,  
for Surveyor-General.

P. J. HUDSON,  
Special Officer.

March 4, 1924.

The consent of His Excellency the Governor has been obtained to the publication of the above order under section 4 (2) of the said Ordinances.

Dated at Colombo, this 10th day of September, 1924.

B. BELLETH,  
for Colonial Secretary.

### Hambantota S. O. No. 1,758.

#### Order under Section 4, Sub-section (1), of "The Waste Lands Ordinances of 1897, 1899, 1900, and 1903."

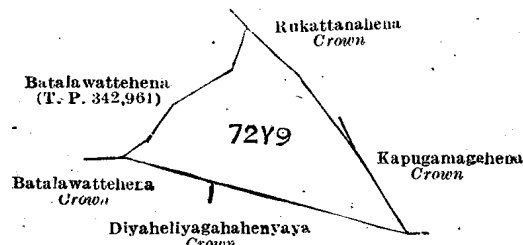
In the matter of the land commonly called or known as Batalawattehenekebella, situate in the village of Atuboda, in the West Giruwa pattu of the Hambantota District, in the Southern Province, and of "The Waste Lands Ordinances of 1897, 1899, 1900, and 1903."

WHEREAS in pursuance of section 1 of the said Ordinances it was duly declared and notified on the 5th day of October, 1917, that if no claim to the land commonly called or known as Batalawattehenekebella, situate in the village of Atuboda, in the West Giruwa pattu of the Hambantota District, in the Southern Province, containing in extent 1 acre and 11 perches, and shown as lot 72y9 in block survey preliminary plan 235 and in the annexed diagram, was made to Thomas Graham Willett, Special Officer appointed under section 28 of the said Ordinances, within the period of three months from the date specified in the said notice, such land would be declared the property of the Crown, and dealt with on account of the Crown (*vide* Notice No. 6,593):

And whereas Kakuluwamulla Kankanange Sami Appu made claim thereto, and John Murray Davies, Howard Orme Fox, and Frederick Lewis, Special Officers appointed under section 28 of the said Ordinances, made due inquiry into such claim; and whereas the said claimant and Howard Orme Fox, one of the aforesaid Special Officers, came to an agreement in writing dated the 15th day of December, 1919, concerning the said land, under section 4, sub-section (1), of the said Ordinances, whereby it was agreed that the said claimant should be declared the purchaser of the said land, upon payment on or before the 15th day of March, 1920, to the Treasury Officer at Tangalla or to the Settlement Officer, of a sum of Rupees Fifteen only (Rs. 15), as the purchase amount of the said land; and whereas the said amount has been duly paid by the said claimant, he is hereby, in pursuance of the agreement aforementioned, declared to be the purchaser of the said land, as more fully described herein below.

#### Description of the Land referred to.

The land commonly called or known as Batalawattehenekebella, situate in the village of Atuboda, in the West Giruwa pattu of the Hambantota District, in the Southern Province, containing in extent 1 acre and 11 perches, shown as lot 72y9 in block survey preliminary plan 235 and in the annexed diagram; and bounded as follows: on the north by Batalawattehena (T. P. 342,961), Rukattanahena to be declared the property of the Crown under the Waste Lands Ordinances; on the east by Rukattanahena to be declared the property of the Crown under the Waste Lands Ordinances, Kapugamagehena to be declared the property of the Crown under the Waste Lands Ordinances; on the south by Diyaheliyahahenyaya decreed to be the property of the Crown in reference case No. 55, D. C., Tangalla, Batalawattehena decreed to be the property of the Crown in reference case No. 55, D. C., Tangalla; on the west by Batalawattehena (T. P. 342,961).



Surveyor-General's Office,  
Colombo, June 28, 1923.

Scale of 4 Chains to an Inch.

C. H. VINCE,  
for Surveyor-General.

P. J. HUDSON,  
Special Officer.

March 4, 1924.

The consent of His Excellency the Governor has been obtained to the publication of the above order under section 4 (2) of the said Ordinances.

Dated at Colombo, this 10th day of September, 1924.

B. BELLETH,  
for Colonial Secretary.

**Hambantota S. O. No. 1,759.****Order under Section 4, Sub-section (1), of "The Waste Lands Ordinances of 1897, 1899, 1900, and 1903."**

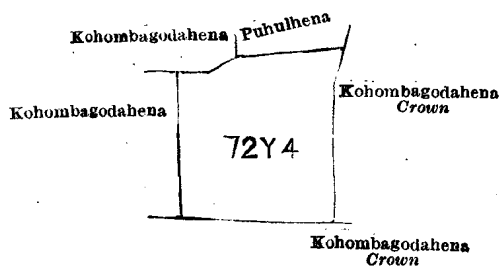
In the matter of the land commonly called or known as Kohombagodahena, situate in the village of Atuboda, in the West Giruwa pattu of the Hambantota District, in the Southern Province, and of "The Waste Lands Ordinances of 1897, 1899, 1900, and 1903."

WHEREAS in pursuance of section 1 of the said Ordinances it was duly declared and notified on the 5th day of October, 1917, that if no claim to the land commonly called or known as Kohombagodahena, situate in the village of Atuboda, in the West Giruwa pattu of the Hambantota District, in the Southern Province, containing in extent 1 acre and 12 perches, and shown as lot 72Y4 in block survey preliminary plan 235 and in the annexed diagram, was made to Thomas Graham Willett, Special Officer appointed under section 28 of the said Ordinances, within the period of three months from the date specified in the said notice, such land would be declared the property of the Crown, and dealt with on account of the Crown (*vide* Notice No. 6,593):

And whereas Patiranage Salamanhamy made claim thereto, and John Murray Davies, Howard Orme Fox, and Frederick Lewis, Special Officers appointed under section 28 of the said Ordinances, made due inquiry into such claim; and whereas the said claimant and Howard Orme Fox, one of the aforesaid Special Officers, came to an agreement in writing dated the 15th day of December, 1919, concerning the said land, under section 4, sub-section (1), of the said Ordinances, whereby it was agreed that the said claimant should be declared the purchaser of the said land, upon payment on or before the 15th day of March, 1920, to the Treasury Officer at Tangalla, or to the Settlement Officer, of a sum of Rupees Fifteen only (Rs. 15), as the purchase amount of the said land; and whereas the said amount has been duly paid by the said claimant, he is hereby, in pursuance of the agreement aforementioned, declared to be the purchaser of the said land, as more fully described herein below.

*Description of the Land referred to.*

The land commonly called or known as Kohombagodahena, situate in the village of Atuboda, in the West Giruwa pattu of the Hambantota District, in the Southern Province, containing in extent 1 acre and 12 perches, shown as lot 72Y4 in block survey preliminary plan 235 and in the annexed diagram; and bounded as follows: on the north by Kohombagodahena sold under the Waste Lands Ordinances to Gamage Kiri Appu, Puhulhena sold under the Waste Lands Ordinances to Jayasekera Abeysin Patiranage Babahamy; on the east by Kohombagodahena decreed to be the property of the Crown in reference case No. 55, D. C., Tangalla; on the south by Kohombagodahena decreed to be the property of the Crown in reference case No. 55, D. C., Tangalla; on the west by Kohombagodahena sold under the Waste Lands Ordinances to Patiranage Hendrick Appu.



Surveyor-General's Office,  
Colombo, June 28, 1923.

Scale of 4 Chains to an Inch.

C. H. VINCE,  
for Surveyor-General.

March 4, 1924.

P. J. HUDSON,  
Special Officer.

The consent of His Excellency the Governor has been obtained to the publication of the above order under notices 4 (2) of the said Ordinances.

Dated at Colombo, this 10th day of September, 1924.

B. BELLETH,  
for Colonial Secretary.

**Hambantota S. O. No. 1,760.****Order under Section 4, Sub-section (1), of "The Waste Lands Ordinances of 1897, 1899, 1900, and 1903."**

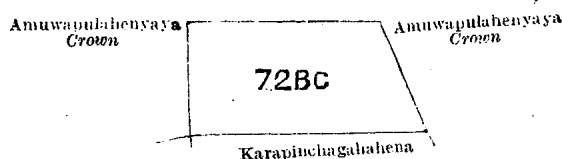
In the matter of the land commonly called or known as Karapinchagahahena, situate in the village of Atuboda, in the West Giruwa pattu of the Hambantota District, in the Southern Province, and of "The Waste Lands Ordinances of 1897, 1899, 1900, and 1903."

WHEREAS in pursuance of section 1 of the said Ordinances it was duly declared and notified on the 5th day of October, 1917, that if no claim to the land commonly called or known as Karapinchagahahena, situate in the village of Atuboda, in the West Giruwa pattu of the Hambantota District, in the Southern Province, containing in extent 1 acre and 12 perches, and shown as lot 72BC block survey preliminary plan 235 and in the annexed diagram, was made to Thomas Graham Willett, Special Officer appointed under section 28 of the said Ordinances, within the period of three months from the date specified in the said notice, such land would be declared the property of the Crown, and dealt with on account of the Crown (*vide* Notice No. 6,593):

And whereas Jayasekera Jayanhamy made claim thereto, and John Murray Davies, Howard Orme Fox, and Frederick Lewis, Special Officers appointed under section 28 of the said Ordinances, made due inquiry into such claim; and whereas the said claimant and Howard Orme Fox, one of the aforesaid Special Officers, came to an agreement in writing dated the 15th day of December, 1919, concerning the said land, under section 4, sub-section (1), of the said Ordinances, whereby it was agreed that the said claimant should be declared the purchaser of the said land, upon payment on or before the 15th day of March, 1920, to the Treasury Officer at Tangalla, or to the Settlement Officer, of a sum of Rupees Fifteen only (Rs. 15), as the purchase amount of the said land; and whereas the said amount has been duly paid by the said claimant, he is hereby, in pursuance of the agreement aforementioned, declared to be the purchaser of the said land, as more fully described herein below.

*Description of the Land referred to.*

The land commonly called or known as Karapinchagahahena, situate in the village of Atuboda, in the West Giruwa pattu of the Hambantota District, in the Southern Province, containing in extent 1 acre and 12 perches, shown as lot 72BC in block survey preliminary plan 235 and in the annexed diagram; and bounded as follows: on the north and east by Amuwapulahenyaya decreed to be the property of the Crown in reference case No. 55, D. C., Tangalla; on the south by Karapinchagahahena sold under the Waste Lands Ordinances to Jayasekerage Kiri Appu; on the west by Amuwapulahenyaya decreed to be the property of the Crown in reference case No. 55, D. C., Tangalla.



Surveyor-General's Office,  
Colombo, June 28, 1923.

Scale of 4 Chains to an Inch.

C. H. VINCE,  
for Surveyor-General.

March 4, 1924.

P. J. HUDSON,  
Special Officer.

The consent of His Excellency the Governor has been obtained to the publication of the above order under section 4 (2) of the said Ordinances.

Dated at Colombo, this 10th day of September, 1924.

B. BELLETH,  
for Colonial Secretary.

### Kurunegala S. O. No. 3,545.

#### Order under Section 4, Sub-section (1), of "The Waste Lands Ordinances of 1897, 1899, 1900, and 1903," declaring Lands to be Crown Property.

In the matter of the lands commonly called or known as Ehetugamahulahena, Bogamahulahena, Ambagahaelahenyaya, &c., situate in the village of Talagalla, in the Katuwanna korale, in the Wannu hatpattu of the Kurunegala District, in the North-Western Province, and of "The Waste Lands Ordinances of 1897, 1899, 1900, and 1903."

WHEREAS in pursuance of section 1 of the said Ordinances it was duly notified on the 14th day of September, 1923, that if no claim to the lands commonly called or known as Ehetugamahulahena, Bogamahulahena, Ambagahaelahenyaya, &c., situate in the village of Talagalla, in the Katuwanna korale, in the Wannu hatpattu of the Kurunegala District, in the North-Western Province, containing in extent 208 acres 1 rood and 21 perches, and shown as lots 1, 3, 22, 24, 30, 35, and 37 in block survey preliminary plan 1,917, was made to Norman Albert Hampton, Esq., Special Officer appointed under section 28 of the said Ordinances, within the period of three months from the date specified in such notice, such lands would be declared the property of the Crown, and dealt with on account of the Crown (*vide* Notice No. 8,428):

And whereas Wijesingha Mudiyansele Mudalihamy *alias* Ekanayaka Mudiyansele Mudalihamy made claim thereto; and whereas the said claimant has withdrawn all claims to the above-mentioned lots 1, 3, 22, 24, 30, 35, and 37 of this order; I, Frank Leach, Special Officer appointed under section 28 of the said Ordinances, under and by virtue of the powers vested in me in that behalf by section 4 of the said Ordinances, do hereby on this 2nd day of September, 1924, order and declare under section 4, sub-section (1), of the said Ordinances, that the said lands as more fully described herein below are the property of the Crown.

*Description of the Lands referred to.*

The following lots situate in the village of Talagalla in the Katuwanna korale, in the Wannu hatpattu of the Kurunegala District, in the North-Western Province:—

## I.—Block survey preliminary plan 1,917.

Lot.	Name of Land.	Extent, A. R. P.
1	Ehetugamahulahena, Bogamahulahena	6 3 27

and bounded as follows: on the north by the village limit of Kurahanhenegama and the railway line and reservation to be declared the property of the Crown under the Waste Lands Ordinances; east by the railway line and reservation to be declared the property of the Crown under the Waste Lands Ordinances; south by Talagalla-ela and the road leading from Maho to Ganewatta and its reservation; and on the west by the village limit of Kurahanhenegama.

## II.—Block survey preliminary plan 1,917.

Lot.	Name of Land.	Extent, A. R. P.
3	Ambagahaelahenyaya	35 3 4

and bounded as follows: on the north by the village limit of Galewewa; east by Ambagaha-ela; south by Talagalla-ela; and on the west by the railway line and reservation to be declared the property of the Crown under the Waste Lands Ordinances, and the village limit of Kurahanhenegama.

## III.—Block survey preliminary plan 1,917.

Lot.	Name of Land.	Extent, A. R. P.
22	Kumbukgahamahulahena	0 1 17

and bounded as follows: on the north by the village limit of Kurahanhenegama, the road leading from Maho to Ganewatta and its reservation; on the east by the road leading from Maho to Ganewatta and its reservation; on the south by Talagalla-ela; and on the west by the village limit of Kurahanhenegama.

## IV.—Block survey preliminary plan 1,917.

Lot.	Name of Land.	Extent, A. R. P.
24	Asweddumehena	14 0 27
30	Ginigalwelalahena, Ginigalwelapaulahena	59 1 39
35	Do. do.	13 0 12

86 2 38



and bounded as follows : on the north by part of Talagalla-ela (the village limit of Kurahanhenegama), Talagalla-ela ; on the east by road and reservation from Maho to Ganewatta-asweddumehena (reservation for tank bund) to be declared the property of the Crown under the Waste Lands Ordinances, Ginigalwela (private) Amunu-ela (bund), Asweddumewewa (tank and bund) to be declared the property of the Crown under the Waste Lands Ordinances, road and reservation from Maho to Ganewatta ; on the south by part of Gansabhawa road (village limit of Nagollegama) village limit of Moragollegama ; and on the west by the village limit of Kurahanhenegama (part of Talagalla-ela).

NOTE.—The following lots lying within the above-mentioned boundaries are excluded from this order and their aggregate acreage of 6 acres 3 roods and 19 perches is not included in the acreage of 86 acres 2 roods and 38 perches given above :—

Block survey preliminary plan 1,917.					
Lot.	Name of Land.	Extent, A. R. P.	Lot.	Name of Land.	Extent, A. R. P.
31	Ginigalwela-aswedduma	1 1 26	34	Footpath	0 0 10
32	Ginigalwelaihalahena, Ginigalwelapau-lahena (reservation for tank bund)	0 2 13			6 3 19
33	Ginigalwewa (tank and bund)	4 3 10			

V.—Block survey preliminary plan 1,917.

Lot.	Name of Land.	Extent, A. R. P.
37	Potaneheyaya	78 2 15

and bounded as follows : on the north by Talagalla-ela, railway line and reservation to be declared the property of the Crown under the Waste Lands Ordinances ; on the east by railway line and reservation to be declared the property of the Crown under the Waste Lands Ordinances ; on the south by the village limit of Nagollegama, a road from Badulla to Ratmale ; and on the west by road and reservation from Maho to Ganewatta.

September 2, 1924.

F. LEACH,  
Special Officer.

## PRELIMINARY NOTICES.

### Puttalam Notice No. 8,677.

#### Notice under "The Waste Lands Ordinances of 1897, 1899, 1900, and 1903."

TAKE notice that unless within three months from October 31, 1924, the persons, if any, who claim any interest in the lands hereinafter mentioned or in any one or more of such lands appear before the Assistant Government Agent of the Puttalam and Chilaw Districts of the North-Western Province, at his office at Puttalam, and make claim in person or in writing to the said lands or any one of them or to some interest therein :

Such Assistant Government Agent, in pursuance of the powers in him vested by Ordinance No. 1 of 1897, will declare by writing under his hand that the said lands, or such of them to which no claim has been made, are the property of the Crown.

W. K. H. CAMPBELL,  
Assistant Government Agent.

NOTES.—(a) Any other information in respect of such lands can be obtained from the Assistant Government Agent, Puttalam, and plans of them from the Surveyor-General.

(b) A claim to a right of way over the said lands or any of them is a claim to an interest in the land or lands.

#### Description of the Lands referred to.

The following lots situated in the village of Diganwewa, in the Munnessaram pattu north of the Pitigal korale north, in the Chilaw District of the North-Western Province. :—

Preliminary plan 4,741.					
Lot.	Name of Land.	Extent, A. R. P.			
8	Pusmorakele	15 1 35			
9	Do.	12 3 26			
10	Do.	8 0 5			
11	Do.	3 2 37			
		40 0 23			

and bounded as follows : on the north by lot 5 in P. P. 4,741. T. Ps. 238,309 and 259,055 ; on the east by Kohombagahawatta claimed by Jacob de Mel, Kadurugahawatta claimed by W. Appu Sinno, Kohombagahawatta claimed by C. H. Pelis Sinno, Kongahawatta claimed by Jeewatappuhamy, Vel-Vidane, T. P. 244,149, Kongahawatta claimed by Jeewatappuhamy, Vel-Vidane ; on the south by lot 12 in P. P. 4,741 ; on the west by lot 4 in P. P. 4,741.

### Puttalam Notice No. 8,678.

#### Notice under "The Waste Lands Ordinances of 1897, 1899, 1900, and 1903."

TAKE notice that unless within three months from October 31, 1924, the persons, if any, who claim any interest in the lands hereinafter mentioned or in any one or more of such lands appear before the Assistant Government Agent of the Puttalam and Chilaw Districts of the North-Western Province, at his office at Puttalam, and make claim in person or in writing to the said lands or any of them or to some interest therein :

Such Assistant Government Agent, in pursuance of the powers in him vested by the said Ordinances, will declare by writing under his hand that the said lands or such of them to which no claim has been made, are the property of the Crown.

W. K. H. CAMPBELL,  
Assistant Government Agent.

NOTES.—(a) Any other information to these lands can be obtained from the Assistant Government Agent, Puttalam, and plans of them from the Surveyor-General.

(b) A claim to a right of way over the said lands or any of them is a claim to an interest in the land or lands.

*Description of the Lands referred to.*

The following lots situated in the village of Ilavankulam, in the Pomparippu pattu of the Kalpitiya division, in the Puttalam District of the North-Western Province, viz. :—

I.—Preliminary plan 5,275.			Extent, A.	R.	P.
Lot.	Name of Land.				
1	Periyamadukadu		49	2	28

and bounded as follows : on the north by Thonippallam claimed by the Crown, Achchankattuveli claimed by the Crown, Kadalangimottaiveli claimed by the Crown, Thavavimaduveli claimed by the Crown ; on the east by a dry ela ; on the south by a water-hole, Sinna and Periya Madu, dry ela ; on the west by the village limit of Puththadiveli.

II.—Preliminary plan 5,275.			Extent, A.	R.	P.
Lot.	Name of Land.				
3	Ilavankulam (tank)		131	0	7
4	Ilavankulam (reservation along the minor road)		1	0	10
5	Ilavankulam (reservation along the tank)		2	2	32
			134	3	9

and bounded as follows : on the north by Thavavimaduveli claimed by the Crown ; on the east by the minor road from Pomparippu to Vannativillu, the old road now a footpath ; on the south by an old road now a footpath, Pellampadi-pallakkadu claimed by the Crown ; on the west by Pellampadi-pallakkadu claimed by the Crown, Thivukkadu claimed by the Crown, lot 2 in preliminary plan 5,275.

III.—Preliminary plan 5,275.			Extent, A.	R.	P.
Lot.	Name of Land.				
6	(Reservation for cart track)		1	1	38
7	Thivukkadu		24	2	22
10	(Reservation for road)		2	0	25
			28	1	5

and bounded as follows : on the north by waikal ; on the east by Thivukkadu claimed by the Crown ; on the south by the road from Karaitive to Pomparippu, lot 11 in preliminary plan 5,275, Maiyapputtitivu claimed by the Crown ; on the west by the village limit of Puththadiveli, lot 9 in preliminary plan 5,275, waikal.

**Ratnapura Notice No. 8,679.****Notice under "The Waste Lands Ordinances of 1897, 1899, 1900, and 1903."**

TAKE notice that unless within three months from October 31, 1924, the person, if any, who claim any interest in the lands hereinafter mentioned or in any one or more of such lands or to some interest therein make claim in person or in writing to the Government Agent of the Province of Sabaragamuwa at the Ratnapura Kachcheri :

Such Government Agent, in pursuance of the powers in him vested by the said Ordinances, will declare by writing under his hand that the said lands, or such of them to which no claim has been made are the property of the Crown.

G. F. R. BROWNING,  
Government Agent.

NOTES.—(a) Further particulars regarding these lands can be obtained from the Government Agent, Province of Sabaragamuwa, and plans of them from the Surveyor-General.

(b) A claim to a right of way over the said lands or any one of them is a claim to an interest in the land or lands.

*Description of Lands referred to.*

The following lots situated in the village of Akarella, in the Helapalla palata of the Meda korale of the Ratnapura District, in the Province of Sabaragamuwa :—

I.—Preliminary plan 2,826.									
Lot.	Name of Land.	Extent, A.	R.	P.	Lot.	Name of Land.	Extent, A.	R.	P.
2A	Dolakanda estate	0	2	16	5A	Walakadahenyaya	0	0	20
4B	Walakadahenyaya	0	0	2	5B	Do. (reservation along the Ittagal-ara)	0	0	35
4D	Do.	0	1	13					
5	Walakadahenyaya (reservation along the Ittagal-ara)	0	2	29			2	0	18

and bounded as follows : on the north by Dolakanda estate (P. P. 2,826/2) claimed by Mr. Arthur V. Dias ; east by Dolakanda estate (P. P. 2,826/2) and Walakadahenyaya (P. P. 2,826/4) claimed by Mr. Arthur V. Dias ; south by Walakadahenyaya (P. P. 2,826/4) and Mala-ela ; and on the west by Mala-ela, Walakadahenyaya (P. P. 2,826/4) claimed by Mr. Arthur V. Dias, Ittagal ara, Rabbadayagehena claimed by Hattankira and others, Dolakanda estate (P. P. 2,826/2B) claimed by Mr. Arthur V. Dias and Rabbadayagehena claimed by Hattankira and others.

II.—Preliminary plan 2,826.			Extent, A.	R.	P.
Lot.	Name of Land.				
3	Waduressapanguwehena (reservation for Beliketiyehe nearawekumbura)		0	1	16

and bounded as follows : on the north by Waduagedeniyewatta (P. P. 2,826/1) claimed by Mr. Arthur V. Dias ; east by Beliketiyehe nearawekumbura claimed by W. Pimsethu, and Beliketiyegehena claimed by P. Ukkina ; south by Beliketiyegehena claimed by P. Ukkina ; and on the west by Dolakanda estate (P. P. 2,826/2) claimed by Mr. Arthur V. Dias.

III.—Preliminary plan 2,826.			Extent, A.	R.	P.
Lot.	Name of Land.				
4E	Walakadahenyaya		0	1	9

and bounded as follows : on the north by Walakadahenyaya (P. P. 2,826/4) claimed by Mr. Arthur V. Dias ; east by Rabbadayagepanguwehenyaya claimed by Hattankira and others ; south by Walakadahenyaya (P. P. 2,826/4E) claimed by Mr. Arthur V. Dias ; and on the west by Rabbadayagepanguwehenyaya claimed by Hattankira and others.

## IV.—Preliminary plan 2,826.

Lot.	Name of Land.	Extent, A. R. P.
6	Pallegamadurage Walakadahenyaya (reservation for Navinne-ela)	0 1 31

and bounded as follows: on the north by Walakadahenyaya (P. P. 2,826 4f) claimed by Mr. Arthur V. Dias; east by Rabbadayagepanguwehenyaya claimed by Hattankira and others; south by Navinne-ela; and on the west by Navinne-ela and Rabbadayagepanguwehenyaya claimed by Hattankira and others.

## V.—Preliminary plan 2,826.

Lot.	Name of Land.	Extent, A. R. P.
14	Dikhena (reservation for Nidanwala-ela)	2 0 29

and bounded as follows: on the north and east by Nidanwala-ela; south by Medawatta and Udahawattepanguwa claimed by Mr. Arthur V. Dias, R. Dingira, R. Kiribaba and others, and portion of Medawattepanguwa *alias* Bataketiyeheha (P. P. 2,826/15) claimed by Mr. Arthur V. Dias; and on the west by Dikhena (P. P. 2,826/12) claimed by Mr. Arthur V. Dias and Opanake village.

## VI.—Preliminary plan 2,826.

Lot.	Name of Land.	Extent, A. R. P.
31	Kitulehenyaya (reservation for Karanda-dola)	1 2 2

and bounded as follows: on the north by Kitulehenyaya (P. P. 2,826/29) claimed by Mr. Arthur V. Dias; on the east by Mahakumburegodabadawetiya claimed by P. Kalinguwa and others; south by Karanda-dola; and on the west by Thandimukalana Crown reservation (P. P. 2,475/1,330).

## VII.—Preliminary plan 2,826:

Lot.	Name of Land.	Extent, A. R. P.	Lot.	Name of Land.	Extent, A. R. P.
32	Ketawalahena (reservation for Gulane-dola)	0 0 29	34A	Ketawalahena	0 0 7
32A	Ketawalahena	0 0 13			0 1 38
34	Do. (do.)	0 0 29			

and bounded as follows: on the north by Opanake village; east by lot 33 in preliminary plan 2,826, Opanake village and Gulane-dola; south by Gulane-dola; and on the west by Gulane-dola and Beliketiyeekumbura claimed by W. Pinsethu.

## VIII.—Preliminary plan 2,826.

Lot.	Name of Land.	Extent, A. R. P.	Lot.	Name of Land.	Extent, A. R. P.
13	Dikhena (reservation for Gansabhawaroad)	0 2 4	22A	Polgahakumburegoda (reservation along the Gansabhawaroad)	0 0 12
16A	Dolakanda estate	0 2 5	22B	Polgahakumburegoda	0 0 14
17	Kiriwanagalgodahenyaya (reservation for Gulane-dola)	2 2 37	23A	Ambagahakumburelanda	1 0 28
18	Lathawadigeheha (reservation along the Gansabhawaroad)	0 1 33	25A	Mahalanduyaya	0 0 26
18A	Lathawadigeheha	0 0 31	26	Do. (reservation along the Kirimadu-dola)	5 0 6
18B	Do. (do.)	0 0 19	26A	Mahalanduyaya	0 0 39
19A	Do.	0 3 6	26B	Do. (do.)	4 2 13
21A	Polgahakumburegoda	0 2 2			17 1 25
22	Do. (reservation along the Gansabhawaroad)	0 0 30			

and bounded as follows: on the north by T. P. 353,844, Udahagederawatta *alias* Gulanedurawatta (P. P. 2,826/11) claimed by Mr. Arthur V. Dias, Dikhena (P. P. 2,826/12) claimed by Mr. Arthur V. Dias; east by Dolakanda estate (P. P. 2,826/16) claimed by Mr. Arthur V. Dias, Mahalanduyaya (P. P. 2,826/25) claimed by Mr. Arthur V. Dias, Gulanedurapanguwa (P. P. 2,826/28) claimed by Mr. Arthur V. Dias, and Kitulehenyaya (P. P. 2,826/29) claimed by Arthur V. Dias; south by Kaulehenyaya (P. P. 2,826/30) claimed by Mr. Arthur V. Dias, Thandimukalana Crown reservation (P. P. 2,475/1,324), Kirimada-dola, Thandimukalana Crown reservation (P. P. 2,475/1,327), and Thandimukalana (P. P. 2,475/1,328A) claimed by the Crown; and on the west by Ambagahakumburelanda (P. P. 2,826/23) claimed by Mr. Arthur V. Dias, Polgahakumburegoda (P. P. 2,826/21) claimed by Mr. Arthur V. Dias, Ambagahakumburebadawetiya claimed by Hattankira and others, Navinne-ela, Polgahakumburegodabadawetiya claimed by M. Ukkira and others, Polgahakumbura claimed by M. Ukkira and others, Moragahanatta claimed by M. Ukkira and others, Lathawadeigeheha (P. P. 2,826/20) claimed by Mr. Arthur V. Dias, and Pallegamadurapanguwa claimed by P. Ukkuhatana and others.

NOTE.—The following lot lying within the above-mentioned boundaries is excluded from the notice, and no part of its acreage of 39 perches is included in the acreage of 17 acres 1 rood and 25 perches given above:—

## Preliminary plan 2,826.

Lot.	Name of Land.	Extent, A. R. P.
16B	Dolakanda estate	0 0 39

## Ratnapura Notice No. 8,680.

## Notice under "The Waste Lands Ordinances of 1897, 1899, 1900, and 1903."

TAKE notice that unless within three months from October 31, 1924, the persons, if any, who claim any interest in the land hereinafter mentioned or in any one or more of such lands or to some interest therein make claim in person or in writing to the Government Agent of the Province of Sabaragamuwa, at the Ratnapura Kachcheri:

Such Government Agent, in pursuance of the powers in him vested by the said Ordinances, will declare by writing under his hand that the said lands, or such of them to which no claim has been made, are the property of the Crown.

G. F. R. BROWNING,  
Government Agent.

NOTES.—(a) Further particulars regarding these lands can be obtained from the Government Agent, Province of Sabaragamuwa, and plans of them from the Surveyor-General.

(b) A claim to a right of way over the said lands or any one of them is a claim to an interest to the land or lands,

*Description of the Lands referred to.*

The following lots situated in the village of Ellawala Thalagama, in the Uda Pattu north of Kuruwiti korale, in the District of Ratnapura, in the Province of Sabaragamuwa, as more fully described herein below :—

Lot.	Name of Land.	I.—Preliminary plan 3,211.	Extent, A. R. P.
1 ..	Karanapedigedikdandawehena	..	4 2 6
2 ..	Karanapedigedikdandawehena (reservaton along the paddy field)	..	0 3 33
			5 1 39

and bounded as follows : on the north by Nakandala village ; east by Na-amalwakahenagawa-atula claimed by the Crown and Na-amalwakahenyaya claimed by K. Hetuwa and others ; south by Kudaturagehena claimed by Uppendra and others ; and on the west by Karanapedigedikdandawedeniya claimed by Mahawalaténne Ellawala Kumarihami on T. P. 240,083.

Lot.	Name of Land.	II.—Preliminary plan 3,211.	Extent, A. R. P.
3 ..	Karanapedigedikdandawehena (reservation along the paddy field)	..	1 0 11
4 ..	Dikdandawemukalana (reservation along the paddy field)	..	1 0 19
5 ..	Karanapedigedikdandawehena	..	11 1 32
6 ..	Do. (reservation along the paddy field)	..	0 1 22
			14 0 4

and bounded as follows : on the north by Nedurana village and Medamukalana *alias* Palugamamukalana ; east by title plan 191,673, Nakandala village, Karanapedigedikdandawedeniya claimed by Mahawalaténne Ellawala Kumarihami on T. P. 240,083 ; south by Kudaturagedeniya claimed by the Crown and Kudaturagepanguwedidikdandawehena claimed by K. Uppendra and others ; and on the west by Mananalayepanguwemenikkolalahenyaya claimed by K. Kiriwastuwa and others, and Borakademukalana *alias* Palugamamukalana claimed by the Crown.

Lot.	Name of Land.	III.—Preliminary plan 3,211.	Extent, A. R. P.
7 ..	Doranawitemukalana	..	13 3 4
8 ..	Karanapedigemiyanakolatennehenyaya	..	7 0 6
9 ..	Do. (reservation along the Wewel-dola and Miyana-kolatennehenyaya)	..	3 0 10
10 ..	Do.	..	4 1 16
11 ..	Do.	..	5 1 27
			33 2 23

and bounded as follows : on the north by Kirigalpallehena claimed by Edward de Alwis and others ; east by Galennehena *alias* Menikkolalahena claimed by Hadji Mahammadu, Doranawitimukalana claimed by the Crown, Badabelagehena claimed by Menik Appu and others, and Wewel-dola ; south by Miyanakolatennehenyaya claimed by Suanda and others, and Basingehena claimed by Navatihami, Gan-Aratchi ; and on the west by Indiwitiyagalendaweweldolamukalana claimed by the Crown, Wewel-dola, Nedurana village, and Mahagalagawahena claimed by H. M. Rammenika and others.

**Kegalla Notice No. 8,681.****Notice under "The Waste Lands Ordinances of 1897, 1899, 1900, and 1903."**

TAKE notice that unless within three months from October 31, 1924, the persons, if any, who claim any interest in the lands hereinafter mentioned or in any one or more of such lands or to some interest therein make claim in person or in writing to the said lands or to any of them or to some interest therein to the Assistant Government Agent, Kegalla :

Such Assistant Government Agent, in pursuance of the powers in him vested by the said Ordinances, will declare by writing under his hand that the said lands, or such of them as to which no claim has been made, are the property of the Crown.

J. R. WALTERS,  
Assistant Government Agent.

NOTE.—A claim to a right of way over the said lands or any of them is a claim to an interest in the said land or lands.

*Description of the Lands referred to.*

The following lots situated in the village of Boralankada, in the Atulugam korale west of the Three Korales, in the Kegalla District of the Province of Sabaragamuwa, as more fully described herein below :—

Preliminary plan 2,835.					
Lot.	Name of Land.	Extent, A. R. P.	Lot.	Name of Land.	Extent, A. R. P.
1 ..	Polwatukanda	81 0 33	8 ..	Naimbulgommana (reservation for Boralankada trig. station)	0 0 22
2 ..	Do. (reservation for Boralankada trig. station)	0 1 1	9 ..	Nuga-atulehena	14 1 8
3 ..	Horagolla	6 3 9	10 ..	Lianelehena	6 0 33
4 ..	Do. (footpath and reservation)	0 0 10	11 ..	Do. (reservation for the Maha-oya)	0 3 34
5 ..	Polwatukanda (reservation for Arambe-oya)	1 0 12	12 ..	Kirindigalehenyaya (do.)	4 2 35
7 ..	Bellanlenehenyaya, Naimbulgommana, Talawehenyaya, Bokkegalahena, Kirindigalehenyaya, Liyanehena	211 0 37			326 3 34

and bounded as follows : on the north by Arambe-oya, Arambekadulla *alias* Kada-andura claimed by Sekka Marikkar Mahammadu Lebbe and Sekka Marikkar Abdul Azeez, Bellanlenehena claimed by Babanisa and others, Bellanlenehewatta claimed by Babanisa and Kirilamaya ; on the east by Bellanlenehewatta claimed by Adonisa, Bellanlenehena claimed by Babanisa and others, Ambagahahena claimed by Babanisa and others, Ambagahahena claimed by Dominchia and others, Ambagahahenewatta claimed by Dominchiya, Ambagahahena claimed by Dominchiya and others, Ambagahahenewatta claimed by Ukkuwa, Ambagahahena claimed by Ukkusa and others, Kurukenda or Egalawatta claimed by Johana, Kendagommanehena *alias* Kadiranlandahena *alias* Polkekunelandehena claimed by Jantuwa and others ; on the south by Maha-oya or Ilakotuwa-dola ; on the west by T. P. 235,053.

Lot 13 in preliminary plan 2,835 known as Nuga-atulewatta and lying within the above boundaries is excluded from this notice, and its extent of 1 acre and 11 perches, is not included in the extent of 326 acres 3 roods and 34 perches, given above.

Further particulars regarding these lands can be obtained from the Assistant Government Agent, Kegalla, and their plans from the Surveyor-General.

## LAND SALES IN THE WESTERN PROVINCE.

THE Assistant Government Agent of the Kalutara District, Western Province, is prepared to receive, on or before December 8, 1924, at the Kalutara Kachcheri, written application for the lease for a period of not less than 30 years nor more than 99 years, subject to the provision that rent shall be revised at every interval of 30 years, counting from the date of the commencement of the lease, from December 15, 1924, the under-mentioned portions of Crown land, to be planted with coconuts, rubber, tea, or other produce. No such applications will be entertained unless the applicant gives his full name and address, and until he makes with the Assistant Government Agent, a deposit of survey fees of Rs. 1,044 for the entire block. Such deposit will not be returned until the lease of the land has been sold, or until it has been decided by the Assistant Government Agent that it will not be sold. On Monday, December 15, 1924, at 10 A.M., at the Kalutara Kachcheri, the sale of the lease will be put up to auction in accordance with the regulations of Government regarding the lease of Crown lands. The highest bidder for the premium shall be the purchaser of the lease, but the bidding shall be confined to the original applicant and those other applicants whose applications shall have been made in the manner above specified.

The conditions of lease are obtainable from the Assistant Government Agent, Kalutara, and plans of the lands from the Surveyor-General.

Nine allotments of Crown land situated in Pasdun korale east of the Kalutara District of the Western Province.  
Preliminary plan 18,287. Village—Mulatiyana.

Lot.	Name of Land.	Description.	Extent.		Survey fees per acre. Rs. c.	Upset premium per acre. Rs. c.	Annual rent per acre for the first 30 years.	
			A.	R. P.			Each of the first 6 years. Rs. c.	Each of the remaining 24 years. Rs. c.
1	Tennapitahenekele	Jungle	39	3 10	3 0	25 20	3 40	10 20
3	Mahadekandeketele	do.	2	0 25				
10	Do.	do.	72	1 9				
11	Do.	do.	6	3 29				
12	Dekandedeniya	Deniya	0	3 32				
13	Do.	do.	0	1 37				
22	Mahadekandeketele	Jungle	9	3 12				
Advance extract No. 1 of block survey preliminary plan 99. Village—Maha Kalupahana.								
1	Dekanda, Ahumpathana, and Liyankanda	Jungle	188	2 2				
6	Diyalagulana and Kitulehena	do.	26	0 15				
			347	0 11				

All these lots are adjacent to each other and form one block of land aggregating in extent 347 acres and 11 perches. The lease of all these lots will be sold by auction as one block, and not lot by lot.

Colonial Secretary's Office,  
Colombo, October 24, 1924.

CECIL CLEMENTI,  
Colonial Secretary.

## LAND SALES IN THE CENTRAL PROVINCE.

No. 2,771, C. P.—The Government Agent, Central Province, will on Thursday, December 11, 1924, at 11.30 A.M., at his office in Kandy Kachcheri, put up to auction, for sale or settlement, or will otherwise dispose of, the under-mentioned portions of Crown land, in accordance with the regulations of Government regarding land sales. Eleven allotments of land situated in the Uda palata division of the Kandy District of the Central Province.

Preliminary plan 7,690. Village—Uduwella in Ganga Ihala korale of Uda palata division.

Claimants—Crown and Karunapedigedera Kiriduraya of Uduwella.

Lot.	Name of Land.	Name of Applicant.	Description.	Extent.		Upset price per acre, Rs.
				A.	R. P.	
1	Kehelalawattchena	C. A. Laing, Esq., Mossville Group, Dolosbage	Scrub jungle	0	0 29	110
			Claimant—Crown.			
2	Kehelalawatta	—	Forest	0	2 4	—*
3	Do.	—	do.	9	2 19	260
4	Do.	—	do.	12	2 30	—*
			Claimants—Crown and R. Kiriappuwa of Uduwella.			
5	Potukolawila	—	Paddy field	1	0 15	350
			Claimant—Crown (encroachment by U. P. Liyanaduraya and U. P. Kirisanduwa, both of Uduwella).			
6	Amukotuwawatta	—	Tea about 30 years old and a few jak trees about 10 years old	0	2 27	600
			Claimant—Crown.			
7	Kehelalawatta	—	Forest and patana	1	3 38	150
			Claimant—Crown (encroachment by R. Sobani, R. Silindu, and 2 others of Uduwella).			
8	Imbulekotuwawatta	—	Tea about 30 years old and a few kitul and sapu trees about 20 years old	0	3 34	600
9	Navadilewatta	—	Scrub jungle with the site of an old house	0	1 35	110

Preliminary plan 7,298. Village—Tumpelawaka in Kandukarapahala korale of Uda palata division.  
Claimant—Crown.

Lot.	Name of Land.	Name of Applicant.	Description.	Extent.		Upset price per acre, Rs.
				A.	R. P.	
1	Nahadanduheenapatana	Daluwagedera Kira of Tum- pelawaka	Patana	0	3 36	5†

Preliminary plan 7,305. Village—Pallepitiya in Gangaihala korale of Udapalata division. Claimant—Crown.  
1 Madamapurana .. .. . Jungle suitable for paddy cultivation 2 0 1 —\*

\* To be reserved.

† Re-advertised.

Further particulars regarding these lands can be obtained from the Government Agent, Central Province, and their plans from the Surveyor-General.

Colonial Secretary's Office,  
Colombo, October 27, 1924.

CECIL CLEMENTI,  
Colonial Secretary.

## LAND SALES IN THE SOUTHERN PROVINCE.

No. 4,212, S. P.—The Assistant Government Agent, Matara, will on Monday, December 15, 1924, at 10 A.M., at his office in the Matara Kachcheri, put up to auction, for sale or settlement, or will otherwise dispose of, the under-mentioned portions of Crown land, in accordance with the regulations of Government regarding land sales. Nineteen allotments of land situated in the Wellaboda pattu and Four Gravets of Matara of the Matara District of the Southern Province.

Lot.	Name of Land.	Name of Claimant or Applicant.	Description.	Extent.		Upset price per acre, Rs.
				A.	R. P.	
Final survey plan 25. Villages—Dandeniya and Uda Aparekka.						
7	Kotagorakahena ..	H. Don Philippu ..	Garden ..	1	1 10	160*
14	Galpottahena ..	R. Don Juwanis ..	do. ..	0	2 38	110*
16	Mahapolehena ..	do. ..	do. ..	2	0 21	110*
17	Gahalawala-atmaga ..	G. Heen Appu ..	do. ..	0	2 19	150*
18	Hakurukuttiya ..	G. Pediris ..	do. ..	0	3 2	150*
22	Kajugahahena ..	K. Don Carolis ..	do. ..	3	2 14	110
23	Gorakahena ..	W. Dingihamy ..	do. ..	0	3 1	110
Preliminary plan 12,395. Villages—Wauwa and Gandara.						
3	Kandegodella ..	L. Simon de Silva ..	Garden ..	0	0 10	500*
4	Do. ..	W. Nachchohamy ..	do. ..	0	0 35	500*
Preliminary plan 11,878. Village—Urugamuwa East.						
6	Katukurunduhena ..	Abraham Wakishta ..	Garden ..	0	2 11	75
9	Ditto <i>alias</i> Ambagahagawadeniya ..	do. ..	Paddy field ..	0	0 21	70
13	Tippolehena ..	Paranamanagamage Kavanihamy ..	Garden ..	1	2 6	70
14	Mellagasdeniya ..	Don Andris Wanigasekara ..	Paddy field ..	0	0 18	70
15	Welanketiyehehena ..	— ..	Garden ..	0	0 25	100*
Preliminary plan 11,879. Village—Urugamuwa East.						
1	Welineraluwehena and Beddedeniya-atmaga ..	Kankanange Appu and W. K. Arnolis ..	Garden ..	0	1 11	200*
Preliminary plan 12,500. Village—Palle Aparekka.						
1	Kekunagahahena ..	— ..	Part of forest reserve ..	22	3 17	—†
2	Simagehena and Simagedeniya ..	H. Solomon Appu and J. Don Andris ..	Chena and paddy land ..	1	1 4	100
3	Kekunagahahena ..	— ..	— ..	0	1 35	—†
Preliminary plan 12,432. Village—Naimana North.						
3	Miriswattekele ..	M. Mino and others ..	Chena ..	0	1 20	16†

\* These lots will be settled on the encroachers. † Not for sale. ‡ Value for the lot.

Further particulars regarding these lots can be obtained from the Assistant Government Agent, Matara, and plans of them from the Surveyor-General.

Colonial Secretary's Office,  
Colombo, October 24, 1924.

CECIL CLEMENTI,  
Colonial Secretary.

No. 4,213, S. P.—The Government Agent, Southern Province, will on Tuesday, January 20, 1925, at 1 P.M., at his office in Galle Kachcheri, put up to auction, for sale or settlement, or will otherwise dispose of, the under-mentioned portions of Crown land in accordance with the regulations of Government regarding land sales. Eleven allotments of land situated in the Talpe-pattu division of the Galle District of the Southern Province.

Lot.	Name of Land.	Name of Applicant.	Description.	Extent.		Upset price per acre, Rs.
				A.	R. P.	
Preliminary plan 12,605. Village—Angulugaha. Claimant—Crown.						
1	Kunduppakanda <i>alias</i> Attalahena ..	F. D. Samarasinghe of Kahanda ..	Jungle ..	2	0 5	65
Village—Kahanda. Claimant—Crown.						
2	Kunduppakanda ..	D. L. Salman de Silva of Bataduwa ..	Jungle ..	2	0 7	65
Preliminary plan 11,927. Village—Tittagalla. Claimant—Balage Sinno Appu of Kataluwa.						
13	Horakanthiliyekumbura ..	Nonis Abeysundera of Ahangama ..	Paddy field ..	0	2 9	60
Preliminary plan 10,761. Village—Angulugaha. Claimant—Crown.						
1	Kitulgahawalakele ..	Koggalahewage Harmanis of Angulugaha ..	High jungle ..	1	0 18	67.50*
2	Do. ..	do. ..	Plantation ..	—	—	20
			High jungle ..	1	2 36	67.50*

Lot.	Name of Land.	Name of Applicant.	Description.	Extent.		Upset price per acre, Rs.
				A.	R. P.	
Preliminary plan 12,615. Village—Paragoda. Claimant—Crown.						
1	Meegahakumburugoda	Kiringoda Arachchige Janoris of Paragoda	Low jungle	0	3 33	65
Preliminary plan 11,976. Village—Watawana. Claimant—Crown.						
1	Dolaihalakele	Saruppulige James of Watawana	do.	1	3 27	75
2	Do.	D. S. Goonesekera of Fort, Galle	do.	5	0 23	75
Preliminary plan 12,257. Village—Tittagalla. Claimant—Crown.						
1	Uggalwalakanda	Akuresse Acharige Davith Singho of Tittagalla	Low jungle	0	3 34	175†
Preliminary plan 12,304. Village—Kahanda. Claimant—Crown.						
1	Kerena <i>alias</i> Kerenedeniya	—	Deniya	3	0 0	52
Preliminary plan 12,317. Village—Tellambure. Claimant—Ahangama Gamage James Appuhamy of Tellambure.						
1	Akulehenedeniya	L. L. Reynis de Silva of Hikkaduwa	Paddy field	3	3 17	90

\* Lots 1 and 2 in preliminary plan 10,761 were leased to in perpetuity to Mr. Fred. Abeysundera of Galle who has since surrendered these two lots to Crown.

† Value of land per acre with mining rights.

Further information regarding these lands can be obtained from the Government Agent, Southern Province, and their plans from the Surveyor-General.

Colonial Secretary's Office,  
Colombo, October 27, 1924.

CECIL CLEMENTI,  
Colonial Secretary.

## LAND SALES IN THE NORTHERN PROVINCE.

No. 1,005, N. P.—The Government Agent, Northern Province, will on Friday, December 19, 1924, commencing at 11 A.M., at the Sale Bungalow attached to the Jaffna Kachcheri, put up to auction, for sale or settlement, or will otherwise dispose of, the under-mentioned portions of Crown land, in accordance with the regulations of Government regarding land sales. Twenty-four allotments of land situated in the divisions of Karachechi, Pachchilaippali, Valikamam East, and Tenmaradchi of the Jaffna District, Northern Province.

### Karachchi Division.

Advance extract No. 6 of block survey preliminary plan 41. Village—Tadduvankoddi.

Lot.	Name of Land.	Name of Applicant.	Description.	Extent.		Upset price per acre, Rs.
				A.	R. P.	
18	Tadduvankoddikadu	Sathasivam Vethavanam of Meesalai South	Paddy field	10	1 22	17*

### Pachchilaippali Division.

Preliminary plan 5,838. Village—Tanmakkeni.						
2	Manalkulamkarai	S. Thampiah of Tampakamam	Open land fit for paddy	4	1 35	20
3	Manalkiranchi	V. Murugesu of Tanmakkeni	do.	2	0 6	20
Preliminary plan 6,181. Village—Periyapachchilaippali.						
2	Kusavanpanai	Encroachment by Nallatambi Kanapatippillai of Udutturai	Scrub jungle with palmyras fit for coconuts	3	2 18	75.50
Preliminary plan 6,179. Village—Periyapachchilaippali.						
2	Kilikkonthukkadu	T. N. Mudr. Sitamparappillai of Point Pedro	Scrub jungle with palmyras fit for coconuts	28	3 9	29

### Valikamam East Division.

Preliminary plan 5,861. Village—Puttur East.						
2	Velluruvaiady	Velupillai Tampiah of Puttur East	Waste land fit for paddy	6	0 6	25
4	Do.	Velupillai Suppar of Puttur East	do.	3	0 21	25
Preliminary plan 5,876. Village—Nirveli North.						
1	Thonthuvil	Poothatampi Sinniah of Chiruppiddi	Open land fit for paddy	2	0 0	20
2	Do.	T. Sellappa and K. Kanakasabai, both of Chiruppiddi	do.	2	1 30	20
Preliminary plan 6,184. Village—Puttur East.						
1	Thoranaikkanthu	Suppar Kasinatar of Puttur East	Open land fit for paddy	3	1 20	30
2	Do.	—	Open land (to be reserved for path)	0	0 23	—†

### Tenmaradchi Division.

Preliminary plan 5,929. Village—Kaitadi.						
7	Ilankayampiddy	Katiravelu Chellappah of Navatkuli	Open land fit for paddy	1	0 26	22
Preliminary plan 5,450. Village—Navatkuli.						
1	Ankeruthuppiddi	V. Vairamuttu and E. Valli of Kaitadi	Open land fit for paddy	3	0 4	20

## Preliminary plan 6,240. Village—Sarasalai.

Lot.	Name of Land.	Name of Applicant.	Description.	Extent.			Upset price per acre, Rs.
				A.	R.	P.	
1	Matalaikadu	V. Ongaravdivelu	Scrub jungle fit for tobacco	8	2	20	27
1	Konnaikandiantidal	Manickam Kar. diah of Anthanan-tidal	Open land fit for paddy	2	0	3	28
1	Thundimanalkadu	Arunasalam Sinnatambi of Allarai	Open land fit for paddy	2	3	15	30
2	Do.	—	Open land (to be reserved for channel)	0	0	21	—†
3	Periyathundivayal	Encroachment by Katiravelu Kandiah of Chavakacheheri	Paddy field	0	0	16	50
4	Periyathundy	Ramu Thambiah of Chavakacheheri	Open land fit for paddy	0	2	34	30
5	Do.	do.	do.	1	1	39	30
1	Vevilkadu	Sinnatambi Mutalitambi and Valuppillai Kandiah, both of Kodikamam	Paddy field	4	0	15	30*
5	Do.	do.	do.	2	3	34	30*
1A	Do.	—	Open land (to be reserved for path)	0	0	10	—†
5A	Do.	—	do.	0	0	6	—†

\* To be settled on the applicants at the appraised value under the scheme for increased production of rice.

† Not for sale.

Further information regarding these lands can be had from the Government Agent, Northern Province, and plans of them from the Surveyor-General.

Colonial Secretary's Office,  
Colombo, October 29, 1924.

CECIL CLEMENTI,  
Colonial Secretary.

## LAND SALES IN THE NORTH-WESTERN PROVINCE.

No. 2,260, N.W. P.—The Government Agent, North-Western Province, will on Tuesday, December 16, 1924, at 10 A.M., at Nikaweratiya Resthouse, put up to auction, for sale or settlement, or will otherwise dispose of, the under-mentioned portions of Crown land, in accordance with the regulations of Government regarding land sales. Twenty-two allotments of land situated in the Wannu hatpattu of the Kurunegala District of the North-Western Province.

Lot.	Name of Land.	Name of Applicant.	Description.	Extent.		
				A.	R.	P.
Preliminary plan 5,082. Village—Hewanpelessa in Magul Otota korale of Wannu hatpattu.						
1	Kiulelamukalana	P. Don Marthinu Appuhamy	Chena	7	0	16
2	Do.	—	Chena (reservation for channel)	0	0	16*
3	Do.	A. Ranhamy	Chena	3	0	36
Preliminary plan 5,092. Village—Kumbukwewa.						
1	Elaokahena	Appuralage Ranhamy and four others	Chena	19	3	23
2	Elaokawewemukalana	—	Forest	1	1	33
3	Do.	—	Ditto (reservation along bund)	1	2	2*
4	Elaokahena	—	Ditto (reservation for road)	0	2	3*
Preliminary plan 5,090. Village—Wambotuwewa.						
1	Patahagawahena	—	Low jungle (reservation along bund)	0	0	35*
2	Do.	W. M. Kiri Banda and W. M. P. Banda	Low jungle	2	2	10
Preliminary plan 5,195. Village—Kandegedera.						
4	Kadurugahamulapitiya	—	Abandoned field	3	2	1†
Preliminary plan 5,535. Village—Nawana in Magul Medagandahe korale east, Wannu hatpattu.						
1	Godayayedummalagahawewakele	—	Low jungle (reservation along bund)	0	1	16*
2	Do.	Wijekoon Mudiyanse Lage Ranhamy	Low jungle	5	3	32
3	Do.	—	Ditto (reservation along road)	0	0	10*
Preliminary plan 5,536. Village—Weraheragama.						
1	Wirawewapaulahena alias Wirawewawela	Wijekoon Mudiyanse Lage Appuhamy and two others	New clearing	2	0	4
2	Do.	Abesinha Mudiyanse Lage Mudalihamy	do.	1	3	33
3	Wirawewawelakele	—	Low jungle (reservation for bund)	0	2	9*
Preliminary plan 5,452. Village—Patapitiyagoda.						
1	Kumbukgahahena	D. M. Mudalihamy and Tennakoon Banda of Dodangollegama	Field	1	3	35†
Preliminary plan 5,401. Village—Awulegama (Palu).						
1	Welismattehena	Ekanayaka Mudiyanse Lage Panchirala and ditto Kirihamy	Chena	2	0	29†
2	Maragahahena	Herat Mudiyanse Lage Mudiyanse and ditto Malhamy	do.	2	3	29†
3	Kudawewapaulahena	E. M. Panchirala, E. A. Banda	do.	5	2	17†
5	Kongahahena	Dissanayaka Mudiyanse Lage Appuhamy	do.	0	3	29†



## Preliminary plan 5,120. Village—Hidogama.

Lot.	Name of Land.	Name of Applicant.	Description.	Extent.		
				A.	R.	P.
3	Koholanwelapahala-Siyambalagahahena	D. M. Wannihamy and six others	Jungle (cleared)	8	1	8†

\* Not to be sold.

† Re-advertised.

The upset price of these lots will be notified at the sale. Further particulars regarding these lands may be obtained from the Government Agent, North-Western Province, and their plans from the Surveyor-General.

Colonial Secretary's Office,  
Colombo, October 29, 1924.

CECIL CLEMENTI,  
Colonial Secretary.

**No. 2,261, N.W. P.**—The Government Agent, North-Western Province, will on Thursday, December 11, 1924, at 1 P.M., at his office in the Kurunegala Kachcheri, put up to auction, for sale or settlement, or will otherwise dispose of, the under-mentioned portions of Crown land, in accordance with the regulations of Government regarding land sales. Fourteen allotments of land situated in the Dewamedhi hatpattu of the Kurunegala District of the North-Western Province.

## Final village plan 405. Village—Kalugamuwa in Dewamedhi Udukaha korale of Dewamedhi hatpattu.

Lot.	Name of Land.	Name of Applicant.	Description.	Extent.		
				A.	R.	P.
15	Migahamulapillewa	Encroachment by Imiyage Don Marthelis Appu of Gonawa	Coconut garden	0	1	4
15R	Do.	do.	Field	0	0	7
15s	Do.	Encroachment by T. M. Dingiri Menika	do.	0	0	5
Final village plan 406. Village—Pugalla.						
20A	Medawelahena	Hetihami Mudiyansele Ausadahamy of Dehi-kumbura	Chena	1	3	27
20E	Asweddumehena	Atapattu Mudiyansele Dingiri Banda	do.	1	2	4
20E1	Aswedduma	do.	Deniya	0	1	14
20E2	Kitulgahakotuwekumbura	Encroachment by Mudiyansele Mudalihamy	Field	0	0	12
Final village plan 1,724. Village—Nikapitiya in Giratalane.						
29	Galakumburepillewa	Atapattu Mudiyansele Dingiri Banda	Chena	0	1	0
Advance extract No. 3 of block survey preliminary plan 772. Village—Demataluwa.						
1	Ambagahamulahanamukalana	Tennakoon Mudiyansele Sitangerala	Forest	2	3	17
2	Do.	—	Forest (means of access)	0	0	34*
3	Do.	—	Forest (cemetery)	0	2	24*
4	Do.	—	Forest (reservation for road)	0	0	3*
Advance extract No. 4 of block survey preliminary plan 772. Village—Demataluwa.						
1	Diyasiyambalahena	Tennakoon Mudiyansele Kiri Banda	Forest	2	0	2
Preliminary plan 5,272. Village—Tambarawa in Dewamedde korale.						
1	Dambagahakumbura Pitakotuwakumbura	alias M. Johanas Fernando and H. A. de Silva	Abandoned field	3	3	5†

\* Not to be sold.

† Re-advertised.

The upset price of these lots will be notified at the sale. Further particulars regarding these lands may be obtained from the Government Agent, North-Western Province, and their plans from the Surveyor-General.

Colonial Secretary's Office,  
Colombo, October 29, 1924.

CECIL CLEMENTI,  
Colonial Secretary.

**No. 2,262, N.W. P.**—The Government Agent, North-Western Province, will on Monday, December 15, 1924, at 1 P.M., at Hettipola Resthouse, put up to auction, for sale or settlement, or will otherwise dispose of, the under-mentioned portions of Crown land, in accordance with the regulations of Government regarding land sales. Thirty allotments of land situated in the Dewamedhi hatpattu of the Kurunegala District of the North-Western Province.

Lot.	Name of Land.	Name of Applicant.	Description.	Extent.		
				A.	R.	P.
51A	Siyambalagahamulahena	Vidanelage Saleema Lebbe, Vel-Vidane of Lolanwewa	Chena	5	2	37*
51C	Do.	Ratnayaka Mudiyansele Manelhamy, Arachchi	do.	3	0	17*
Final village plan 1,654. Village—Hirigolla.						
33E	Kumbukgahamulawatta	Encroachment by Ratnayaka Mudiyansele Ranhamy	Coconut garden	1	3	20
33G	Milagahamulahena	Ratnayaka Mudiyansele Welpitiye Arachchilla-gedera Dingiri Banda	Chena	0	3	25
33H	Do.	do.	do.	4	0	7
33I	Milagahamulawatta	Encroachment by ditto	Coconut garden	4	2	25
33L	Kongahamulahena, Siyambalagahahena, Meegahamulahena, and Hurigahamulahena	Ratnayaka Mudiyansele Ranhamy	Chena	6	1	32
33O	Do.	do.	do.	1	1	26
33M	Meegahamulawatta	Encroachment by Ratnayaka Mudiyansele Kaluhamy	Coconut garden	0	1	17
Final village plan 1,665. Village—Midellawa.						
14G	Kahatagahamulahena	Basnayaka Nilamalage Punchi Banda, Gan-Arachchi	Chena	3	2	34*
58C	Atawaralewattehena	do.	do.	1	1	16*

C 3

Final village plan 1,630. Village—Pubbiliya.				Extent.	
Lot.	Name of Land.	Name of Applicant.	Description.	A.	R. P.
41	Gangodehena and Kongahamulahena	(1) Midiyale Durayalage Kiri, (2) ditto Punchi	Chena	6	1 35*
41C	Kohambagahamulahena	—	do.	0	2 22*
81C	Ambalanpitiyehena	B. Kudahoratala and P. Kikula	do.	0	2 5*
60C	Kongahamulahena	P. Tikira	do.	2	1 17*
Final village plan 1,661. Village—Ihala Baladora.					
78B	Kahatagahamulahena	Herat Mudiyansele Hetuhamy	Chena	2	2 31
Final village plan 1,671. Village—Moragolla.					
41A	Boraluwalahena	M. Dingiri Naide	Chena	2	2 13*
Final village plan 1,616. Village—Alahenegama.					
19	Wewaimatthehenyaya	A. M. Vidane	Chena	3	0 15*
19B	Do.	do.	do.	4	3 33*
Final village plan 1,607. Village—Dangallagama.					
2B	Siyambalagahamulahena	Balasuriya Mudiyansele Appuhamy	Chena	1	3 33*
2C	Do.	Ditto Banda	do.	3	1 4*
2E	Do.	Ditto Menikhamy	do.	0	3 39*
Final village plan 1,609. Village—Ihalagama.					
6	Ihalagamahenyaya	Balasuriya Mudiyansele Herat Banda	Chena	6	3 12*
6A	Do.	—	do.	4	2 2*
Final village plan 1,661. Village—Ihala Baladora.					
10	Timbiripitiyehena	Herat Mudiyansele Banda and ditto Kalu Banda	Chena	6	2 0*
10C	Do.	do.	do.	3	0 25*
Final village plan 1,651. Village—Holambalewa.					
22B	Pannakkagahamulahena	Banneka Mudiyansele Ranhamy	Chena	5	3 24*
Final village plan 1,645. Village—Metiwalagama.					
25C	Lunumadalagahamulahena	Adampullelagedera Adam Pulle	Chena	8	1 38*
Final village plan 1,672. Village—Ihala Halmillakotuwa.					
25	Kongahamulahena <i>alias</i> Bim-malpitiyehena	Basnayaka Mudiyansele Herathamy, <i>ex</i> Arachchi	Low jungle	12	0 7*
25G	Do.	do.	do.	4	1 28*

\* Re-advertised.

The upset price of these lots will be notified at the sale. Further particulars regarding these lands may be obtained from the Government Agent, North-Western Province, and their plans from the Surveyor-General.

Colonial Secretary's Office,  
Colombo, October 29, 1924.

CECIL CLEMENTI,  
Colonial Secretary.

No. 2,263, N.W. P.—The Government Agent, North-Western Province, will on Wednesday, December 17, 1924, at 10 A.M., at Maho Resthouse, put up to auction, for sale or settlement, or will otherwise dispose of, the under-mentioned portions of Crown land, in accordance with the regulations of Government regarding land sales. Twenty-nine allotments of land situated in the Pahalawasideke, Katuwanna, and Gantihe korales of the Kurunegala District of the North-Western Province.

Preliminary plan 5,503. Village—Acharigama in Pahalawasideke korale.				Extent.	
Lot.	Name of Land.	Name of Applicant.	Description.	A.	R. P.
1	Migahamulahena	Imihami Mudiyansele Dingiri Banda	Forest (in clearing)	8	1 35
2	Do.	—	Ditto (reservation for path)	0	1 9*
3	Do.	I. Ausadahamy and N. Menika Henaya	Forest (in clearing)	3	1 1
4	Do.	—	do.	2	1 13
5	Do.	Liyanarallage Hetuhamy	Field	3	0 12
6	Do.	do.	do.	2	3 21
7	Midihena	I. Herathamy and J. M. Ranhamy	do.	3	0 2
8	Do.	do.	do.	1	0 12
Preliminary plan 5,481. Village—Konwewa Ihala.					
1	Wewapaulahena	H. M. Ranhamy, Vel-Vidane	Jungle	0	3 18
2	Do.	—	Ditto (reservation along bund)	0	1 29*
Preliminary plan 5,482. Village—Raggallegama.					
1	Dangahamulahena	Kirimetiye-rallagedera Mudiyanse	Field	1	0 11
2	Do.	do.	Jungle	1	3 26
3	Brahmanayagamawelpillewa	do.	do.	3	0 37
Preliminary plan 5,494. Village—Kukulewalagala.					
1	Kahatagahamulahena	S. W. M. Tikiri Banda Korala and five others	Jungle	4	2 19
2	Do.	do.	do.	6	3 20
3	Do.	—	Jungle (reservation along bund)	0	1 2*
Preliminary plan 5,143. Village—Gajaneggama in Katuwanna korale.					
1	Rambugamawewapaulahena	A. Kapuruhamy and two others	Chena	7	2 1
2	Do.	—	Ditto (reservation along the bund)	0	1 20*
3	Kongahamulahena	R. M. Ausadahamy	Field	2	0 22
4	Do.	do.	Chena	3	1 28
5	Do.	—	Ditto (reservation along the road)	0	0 12*
Preliminary plan 5,144. Village—Potuwewa.					
1	Mahawewawela	S. P. Suddahamy and two others	Low jungle	4	0 12†

## Preliminary plan 5,205. Village—Podikkattuwa in Gantihe korale.

Lot.	Name of Land.	Name of Applicant.	Description.	Extent.		
				A.	R.	P.
2	Podikkattuawekandepaula-abayaya	Punchirala and Vedarallagedera Ukku-rala	Chena	25	1	11†
Preliminary plan 5,421. Village—Kirimetiya.						
1	Wewakotuwa <i>alias</i> Wewaihala-hena	Maddana Hiti Bandaralage Mudiyanse	Low jungle	1	0	13†
3	Do.	do.	do.	1	1	3†
Preliminary plan 5,517. Village—Kotatimbulewa.						
1	Migahahena	Irugalbandaralage Kirihamy and ditto Appuhamy	Jungle	3	2	9
2	Do.	—	ditto (reservation along ela)	0	3	16*
Preliminary plan 5,516. Village—Maningomuwa.						
1	Karandagahawewaihalayaya	Irugalbandaralage Dingiri Banda	Jungle	4	3	18
2	Do.	—	ditto (reservation along bund)	0	1	21*

\* Not to be sold.

† Re-advertised.

The upset price on these lots will be notified at the sale. Further particulars regarding these lands may be obtained from the Government Agent, North-Western Province, and their plans from the Surveyor-General.

Colonial Secretary's Office,  
Colombo, October 29, 1924.

CECIL CLEMENTI,  
Colonial Secretary.

No. 2,264, N.W. P.—The Government Agent, North-Western Province, will on Thursday, December 18, 1924 at 10 A.M., at Galgamuwa Resthouse, put up to auction, for sale or settlement, or will otherwise dispose of, the under-mentioned portions of Crown land, in accordance with the regulations of Government regarding land sales. Forty-nine allotments of land situated in Hatalispaha East and West and Mi-Oyen Egoda korales of the Kurunegala District of the North-Western Province.

## Preliminary plan 5,151. Villages—Pandipanchawa and Konwewa (palu) in Hatalispaha korale west.

Lot.	Name of Land.	Name of Applicant.	Description.	Extent.		
				A.	R.	P.
3	Kongahaheneyaya	Heratmudiyanse Appuhamy and 17 others	Low jungle	15	2	22*
4	Ehetugahahena	Kawralage Appuhamy and 7 others	Chena	8	3	14*
5	Diganwalayaya	Kapuruhamige Ranhamy and 25 others	High jungle	27	0	26*
Preliminary plan 5,152. Villages—Mahagalkadawala and Konwewa (palu).						
4	Kongahayaya	Appuhamige Kapurula and 33 others of Mahagalkadawala	Low jungle	37	2	17*
Preliminary plan 5,173. Village—Palukadawala.						
1	Weeradadana	P. C. de Silva and D. C. de S. Senaratne	Jungle	11	3	4*
2	Talakolayaya	Mudiyanse Gan-Arachchi of Kelegama and 3 others	do.	30	1	14*
Preliminary plan 5,425. Village—Werabendiyawa.						
1	Kongahayaya	Oluwe Mudiyanse Mudalihamy and 2 others	Chena	4	3	10*
Preliminary plan 5,141. Village—Ankendewa.						
1	Palugahahenekumbura	E. M. Ranhamy and another	Field	0	2	24*
2	Palugahahena	do.	Low jungle	2	2	3*
Preliminary plan 5,501. Village—Kokwewa.						
3	Palugahahena	Senanayaka Mudiyanse Punchirala and 2 others	Deniya	1	0	26*
4	Do.	do.	Field	1	3	22*
Preliminary plan 5,225. Villages—Pahala Siyambalewa and Makaragama (palu) in Hatalispaha korale east.						
1	Dalukgahamulawihena	—	Jungle (reservation along oya)	3	2	10†
2	Do.	R. Punchirala Wewulekama and another	Jungle	10	0	38
3	Do.	—	Jungle (reservation along path)	0	1	20†
4	Do.	R. Punchirala and another	New clearing	13	1	17
5	Do.	—	Jungle (reservation for bund)	0	0	18†
6	Makaragamakele	—	Jungle (reservation for oya)	1	2	17†
7	Do.	R. Appuhamige Ranhamy and 13 others	Jungle	1	1	6
8	Do.	—	Jungle (reservation along path)	0	0	29†
9	Do.	—	Jungle (reservation for oya)	4	2	12†
10	Do.	R. Appuhamige Ranhamy and 13 others	Jungle	10	1	35
11	Do.	—	Jungle (reservation along bund)	0	3	6†
Preliminary plan 5,521. Villages—Pahala Embogama and Galketiya.						
1	Mahayaya	Encroachment by Banda, Vel-Vidane	Field	0	1	22
2	Do.	Rajapaksa Mudiyanse Kapuruhamy and 2 others	do.	1	0	24
3	Migaha-aswedduma	Encroachment by Kirihamige Punchirala	do.	0	1	12
4	Webodakumbura	Encroachment by K. Pinhamy, Vidane	do.	0	1	7
5	Do.	Encroachment by K. Pinhamy	do.	0	0	16
Preliminary plan 5,514. Village—Galewewa.						
1	Palagewilla	W. M. Appuhamy, Vel-Vidane	Low jungle	3	3	0
Preliminary plan 5,434. Village—Olidiullewa.						
1	Ihalawewaismattedambagaha-aswedduma	G. Siriya, Vel-Banjanaya	Field	3	0	5

## Preliminary plan 5,233. Village—Potanegama.

Lot.	Name of Land.	Name of Applicant.	Description.	Extent.		
				A.	R.	P.
1	Kuda-alutwewahena	Ratnayaka Mudiyanse and another	Chena	5	0	15*
Preliminary plan 5,557. Village—Alutwewa (palu).						
1	Mailagahahena	Ratnayaka Mudiyanse and 14 others	Chena	5	1	0
2	Do.	—	Chena (reservation along the bund)	1	0	9†
Preliminary plan 5,562. Village—Palugahawewa (palu).						
1	Dangaswalayaya	Encroachment by Wasalamudiyanse Appuhamy	Field	1	3	38
Preliminary plan 5,089. Village—Sangappale in Mi-oyen Egoda korale.						
2	Helambagahahena	Una Sinna Lebbe and another	Chena	12	3	13*
Preliminary plan 5,200. Village—Demala Diullewa.						
1	Kiriyagahahena	Dissanayaka Mudiyanse Suddahamy	Low jungle	3	0	30*
Preliminary plan 5,488. Village—Tammennewa.						
3	Welikandemukalana <i>alias</i> Migahahena	D. M. Wannī Banda and 2 others	Low jungle	5	3	37*
Preliminary plan 4,947. Village—Mahananneriya.						
4	Linwalahena	—	Forest	0	3	24*
Preliminary plan 5,149. Village—Walpaluwa.						
2	Palugahahena	Muna Kana Cader Meiden and 2 others	Forest	1	3	29*
Preliminary plan 5,477. Village—Nahettukulama.						
1	Ebagawakele <i>alias</i> Ihala-nabadawela	Ekanayaka Mudiyanse Kapuruhamy	Chena	4	3	15
Preliminary plan 5,167. Village—Pahalagiribawa.						
1	Siyambalagahakele	W. M. Kiribanda	Low jungle	10	0	23*
2	Do.	W. M. Kapuruhamy	do.	10	2	1*
3	Do.	W. M. Suddahamy	do.	10	0	9*
4	Do.	W. M. Punchirala	do.	10	0	0*
Preliminary plan 5,250. Village—Ihala Giribawa.						
1	Elaegodawatta	Encroachment by A. Tikira	Garden	0	3	22*
3	Migahahena	J. M. Mudiyanse	Chena	1	1	18*
4	Migahakele	W. M. Dingiri Banda and 2 others	Low jungle	2	0	25*
6	Do.	W. M. Ukku Banda and another	do.	1	0	34*
Preliminary plan 5,561. Village—Naneriya Ihala.						
1	Diulagahahena	Heratmudiyanse Mudalihamige Heratbanda and another	Jungle	2	2	35
2	Kongahahena	Ekanayakamudiyanse Bairala	do.	2	0	33

\* Re-advertised.

† Not to be sold.

The upset price of these lots will be notified at the sale. Further particulars regarding these lands may be obtained from the Government Agent, North-Western Province, and their plans from the Surveyor-General.

Colonial Secretary's Office,  
Colombo, October 29, 1924.

CECIL CLEMENTI,  
Colonial Secretary.

## LAND SALES IN THE NORTH-CENTRAL PROVINCE.

No. 2,406, N.C. P.—The Government Agent, North-Central Province, will on Tuesday, December 16, 1924, at 1.30 P.M., at his office in Anuradhapura, put up to auction, for sale or settlement, or will otherwise dispose, of the under-mentioned portions of Crown land, in accordance with the regulations of Government regarding land sales. Twenty-five allotments of land situated in the Nuwaragamalata division of the Nuwarakalawiya district of the North-Central Province.

Lot.	Name of Land.	Name of Applicant.	Description.	Extent.		Upset price per acre, Rs.
				A.	R.	
Final village plan 343. Village—Kandakulama in Eppawala korale.						
1AY	Kandakkulamakele	K. Ilangasingha Banda and another	Low jungle fit for garden	1	3	36
1AZ	Ditto <i>alias</i> Kadurugaswewakele	R. Kapurula of Kadurugaswewa	Jungle	1	0	16
1BB	Do.	K. Menikrala of Kadurugaswewa	do.	0	3	8
Final village plan 183. Village—Pahalammillewa in Eppawala korale.						
1P	Huriyagahayaya <i>alias</i> Pahalammillewakele	P. Banda	Low jungle	0	3	20
Final village plan 367. Village—Ihalammillewa in Eppawala korale.						
1O	Ihalammillewamukalana <i>alias</i> Ihalammillewakele	M. Ranhami	Low jungle	0	3	1
1Q	Ihalammillewamukalana <i>alias</i> Badduidama	—	Chena contains a mud hut occupied by D. Kaluhami, Vel-Vidane on lease permit	0	2	24
Final village plan 370. Village—Rajjallegama in Eppawala korale.						
1J	Rajjallagamamukalana <i>alias</i> Palukatuwahagamakele	K. Baiya and 6 others of Huri-gaswewa	High jungle	5	1	2

## Final village plan 374. Village—Eliyadivulwewa in Eppawala korale.

Lot.	Name of Land.	Name of Applicant.	Description.	Extent.			Upset price per acre, Rs.
				A.	R.	P.	
1CA	Eliyadivulwewamukalana Ihalagamakele	alias B. Kirihami	Jungle	13	2	14	30
1CD	Eliyadivulwewamukalana Eliyadivulwewakele	alias M. Banda	Jungle fit for garden	2	0	25	22
1CG	Do.	K. Banda	Low jungle fit for paddy	1	3	13	25†
1CH	Do.	do.	do.	1	0	23	25†

## Final village plan 379. Village—Pahala Siyambalawa in Eppawala korale.

1H	Pahalasiyambalawemukalana Pahalasiyambalawekele	alias M. V. Ukkuwa	Jungle	2	3	18	23
1A4	Pahalasiyambalawemukalana Eliyasiyambalawekele	alias U. D. Kaluwa	do.	0	2	29	25†
1A6	Do.	do.	do.	0	1	20	25†

## Final village plan 764. Village—Sippukulama in Kanadara korale.

2	Pattiwalahena	—	Chena	7	0	39	24
5	Do.	—	do.	2	3	10	20
16H	Medawewekele, Waradamana- landa	K. V. Wannihamy and another	do.	2	3	19	20
22	Kongahalanda	P. V. Tikiri Appu	do.	7	2	2	20
22A	Do.	do.	do.	2	3	31	20
24	Palugahahena	—	do.	0	2	6	20
28	Kiwulehena	—	do.	1	1	2	20
49E	Meegahalanda	S. M. Kapuru Banda	do.	2	3	34	20
55	—	—	Waste land	0	0	33	22
78	Wanconehena	—	Chena	1	2	4	22
84	Andaralanda	—	do.	5	2	24	22

\* Irrigable under Kalawewa for maha cultivation only, and subject to irrigation rate of Rs. 2 per acre per annum revisable at any time.

† Irrigable under Kalawewa, and subject to irrigation rate of Rs. 2 per acre per annum revisable at any time.

Further particulars regarding these lands can be had from the Government Agent, North-Central Province, and their plans from the Surveyor-General.

Colonial Secretary's Office,  
Colombo, October 29, 1924.

CECIL CLEMENTI,  
Colonial Secretary.

## LAND SALES IN THE PROVINCE OF UVA.

No. 1,574, P. of U.—The Government Agent, Province of Uva, will on Monday, December 15, 1924, at 1 P.M., at his office in the Badulla Kachcheri, put up to auction, for sale or settlement, or will otherwise dispose of the under-mentioned portions of Crown land, in accordance with the regulations of Government regarding land sales. Thirty-six allotments of land situated in the Yatikinda, Udukinda, Wiyaluwa divisions of the Badulla District of the Province of Uva.

## Final village plan 275. Village—Stripuregama in Kumbalwela korale of Yatikinda division.

Lot.	Name of Land.	Name of Applicant.	Description.	Extent.			Upset price per acre, Rs.
				A.	R.	P.	
2	Tarakirigalagawapatana	Mr. R. S. Beling	Patana suitable for tea	39	1	7	50
2A	Hindagala estate	—	Tea about 5 years old	7	2	5	650

Claimant—Crown (encroachment by Hindagala estate).

## Preliminary plan 2,394. Village—Hela-alagolla in Medapalata korale of Udukinda division.

1	Helapuwakgaha-arawa Ellemassakumbura	alias A. M. Punchirala	Paddy field	0	2	22	150
2	Do.	—	Reservation for ela	0	0	7	—*

## Final village plan 84. Village—Yataleligama in Soranatotota korale of Wiyaluwa division.

3z	Kalawelpotawatta	—	Chena	0	0	4	41.20
3AA	Gedarawatta	—	Native garden contains a coconut tree 8 years old and fruit trees	0	0	21	41.20
3AB	Gedarawattehena gasyayehena	alias Karaw- gasyayehena	Chena	0	0	22	40
3AC	Karawgasyayahena	—	Chena (reservation for footpath)	0	0	12	—*
3AE	Gurupeelawatta	—	Native garden contains 3 jak trees 35 years old	0	0	12	40
3AF	Dambagahapitiyawatta Meegahawelawatta	alias —	Native garden contains 4 jak trees 15 years old and 10 kitul trees 5 years old	0	1	26	40

Claimant—Crown.				Extent.	Upset price,
Lot.	Name of Land.	Name of Applicant.	Description.	A. R. P.	per acre, Rs.
3AG	Galwalalandeyaya	Mr. E. Jayasinghe of Bandarawela	Chena	3 1 8	43
3AH	Do.	—	Ditto (reservation for main road)	0 1 0	—*
3AI1	Welikadehena	R. M. Tissahamy	Chena	0 3 26	41·20
3AI2	Do.	do.	do.	0 0 22	41·20
3AI3	Do.	—	Ditto (reservation for footpath)	0 0 7	—*
Preliminary plan 2,389. Villages—Udawela in Wiyaluwa korale, and Kitulwatta in Soranatota korale of Wiyaluwa division. Claimant—Crown.					
<i>Udawela.</i>					
1	Harakperalenaella	—	Chena (reservation for cart road)	0 0 17	—*
Claimant—Crown (encroachment by Keenakele estate).					
2	Keenakele estate	—	Tea 30 years old (reservation for cart road)	0 0 29	—*
3	Do.	—	Tea 30 years old	0 0 35	—†
4	Do.	—	do.	4 1 8	—†
Claimants—Crown and G. Kolonda.					
5	Ga-alabodawatta	—	Chena contains jak trees 30 years old and plantain bushes	2 3 31	—†
Claimant—Crown.					
6	Harakperalenaella	Mr. S. D. Martin	Chena	4 0 39	42
<i>Kitulwatta.</i>					
7	Harakperalenaella	Mr. S. D. Martin	Chena	1 0 37	42
8	Ga-alagawahena	—	Ditto (reservation for cart road)	0 0 39	—*
9	Do.	—	do.	0 1 9	—*
<i>Udawela.</i>					
10	Ga-alabodawatta	—	Chena	0 2 20	40
Claimant—Crown.					
11	Ga-alabodawatta	—	Chena (reservation for cart road)	0 0 25	—*
12	Ga-alagawahena	—	do.	0 0 28	—*
13	Do.	—	Chena	0 1 10	40
<i>Kitulwatta.</i>					
14	Ga-alagawahena	—	Chena (reservation for minor road)	1 0 34	40
15	Patanewatta	—	Native garden (reservation for minor road)	0 0 24	—*
16	Do.	Kamsa Meedin	Native garden contains vegetable, &c.	1 1 20	40
17	Dewalegamahelapatana <i>alias</i> Patanewatta	Mr. S. D. Martin	Chena	5 0 7	42
18	Do.	—	Ditto (reservation for footpath)	0 0 35	—*
19	Patanewatta <i>alias</i> Gadadehi-madapatana	—	Chena	1 2 25	40
Claimants—Crown and K. Lassama.					
20	Ketamillaketiagedara	—	Native garden contains plantain bushes	0 1 30	40
Claimant—Crown.					
21	Ketamillaketiyeheha	—	Chena	2 2 7	40

\* To be reserved (not for sale).

† Certificate of quiet possession will be issued for these lots.

Further particulars regarding the sale of the above lands can be had from the Government Agent, Province of Uva, and their plans from the Surveyor-General.

Colonial Secretary's Office,  
Colombo, October 24, 1924.

CECIL CLEMENTI,  
Colonial Secretary.

The Government Agent of the Province of Uva, will on Thursday, December 18, 1924, at 1 P.M., at his office in the Badulla Kachcheri, put up to auction the lease for 99 years of the under-mentioned portions of Crown land, for the cultivation of tea and timber, in accordance with the regulations of Government regarding the lease of Crown lands. The highest bidder of the premium shall be the purchaser of the lease.

The conditions of lease are obtainable from the Government Agent, and plans of the lands from the Surveyor-General.

Final village plan 31. Village—Pattiyagedera in Dehiwinipalata korale of Udukinda division.

Lot.	Name of Land.	Name of Applicant.	Description.	Extent.	Upset premium per acre.	Annual rent per acre for the first 30 years.	
						Each of the first 6 years.	Each of the remaining 24 years.
				A. R. P.	Rs. c.	Rs. c.	Rs. c.
59BY	Pitakandurepatana, Amunubeddepatana, Maragastennepatana	Mr. O. S. Wickwar of Colombo	Patana	33 0 21	3 60	1 20	3 60
Final village plan 26. Village—Ettalapitiya in Dehiwinipalata korale of Udukinda division.							
63AN½	Welihelapatana	Mr. O. S. Wickwar of Colombo	Patana	1 0 27	3 60	1 20	3 60
63AN1	Do.	do.	do.	26 3 20	3 60	1 20	3 60
63BN	Minuwawewapatana	do.	do.	11 3 28	3 60	1 20	3 60
93	Ambagahawattayaya	do.	do.	1 3 17	3 60	1 20	3 60
98C	Nugagahahena	do.	do.	1 1 1	3 60	1 20	3 60

Colonial Secretary's Office,  
Colombo, October 24, 1924.

CECIL CLEMENTI,  
Colonial Secretary.

## LAND SALES IN THE PROVINCE OF SABARAGAMUWA.

No. 1,143, P. of S.—The Government Agent, Province of Sabaragamuwa, will on Tuesday, December 16, 1924, at 1.30 P.M., at his office in Ratnapura, put up to auction, for sale or settlement, or will otherwise dispose of, the under-mentioned portions of Crown land, in accordance with the regulations of Government regarding land sales. Seven allotments of land situated in the Ratnapura District of the Province of Sabaragamuwa.

Lot.	Name of Land.	Name of Applicant.	Description.	Extent.			Upset price per acre, Rs.
				A.	R.	P.	
Preliminary plan 3,429. Village—Godakewela, Atakalan korale.							
1	Tibbotuwehena	W. Arnolisa	Chena	0	3	34	60
Preliminary plan 3,318. Village—Uggalkaltota, Meda korale.							
1	Dippitiya	D. Punchimudiyanse and another	Paddy field	1	2	9	210
2	Do.	—	do.	0	1	0	—*
3	Do.	D. Punchimudiyanse and another	Garden contains jak, coconuts, &c., about 8 years old	0	1	22	160
4	Do.	—	do.	0	0	38	—†
5	Do.	D. Punchimudiyanse and another	Chena	2	2	5	27.50
6	Do.	—	do.	0	1	38	—†
Final village plan 90. Village—Niralgama, Nawadun korale.							
27A	Oketiyyedeniya	R. A. Mudalihamy	Paddy field	0	2	15	36
Final village plan 70. Village—Dellobeda, Nawadun korale.							
9A1	Jalatgehena, Dunukaragehena	D. A. Jothihamy	Land containing a newly built tank	4	3	27	35
9A2	Tennehenekumbura	Encroachment by D. A. Jothihamy	Paddy field	0	0	18	200

\* Reservation for Meegasomuwe-ara (not for sale).

† Reservation for channel (not for sale).

NOTE.—Lots 1, 3, and 5 in preliminary plan 3,318 will be sold subject to an irrigation rate of Rs. 2 per acre per annum, subject to revision at any time.

Lot 27A in final village plan 90 has been asweddumized by the applicant on a Crown permit under Food Production Circulars, and will be sold to him at its upset price.

Lot 9A1 in final village plan 70 has been given to the applicant under Food Production Circulars to build a tank, and will be sold to him at its upset price.

Further information respecting these lands may be obtained from the Government Agent, Province of Sabaragamuwa, and their plans from the Surveyor-General.

Colonial Secretary's Office,  
Colombo, October 27, 1924.

CECIL CLEMENTI,  
Colonial Secretary.

## LAND ACQUISITION NOTICES.

HAVING been duly directed by the Governor with the advice of the Executive Council, acting under the provisions of Ordinance No. 3 of 1876, section 6, as amended by section 3 of Ordinance No. 10 of 1911, to take order for the acquisition of the following lands, required for a public purpose, namely, for the laying of a 30-inch diameter water main for South Colombo, to wit:—

Lot.	Name of Land.	Description.	Name of Claimant.	Extent.		
				A.	R.	P.
Preliminary plan 18,542.—Maradana.						
2	Premises bearing assessment No. 192 and part of premises bearing assessment Nos. 194, 196, and 1	Contains part of tiled masonry building consisting of 3 tenements and garden	N. D. H. Abdul Gaffoor	0	0	7.72
3	Part of premises bearing assessment Nos. 3 and 7	Part of garden containing a temporary building and masonry floor	do.	0	0	12.25
5	Part of premises of the Stafford Stores bearing assessment No. 37	Part of garden contains 1 coconut tree about 80 years old and path	Messrs. Bosanquet & Co., Ltd.	0	0	28.50
12	Part of premises bearing assessment No. 38	Garden contains 1 coconut tree 50 years old	S. L. Abdhan	0	0	1.04
13	Part of premises bearing assessment No. 35	Bare land and part of tiled masonry building consisting of 6 tenements	T. A. Carolishamy	0	0	7.97
14	Part of premises bearing assessment No. 31	Part of flower garden contains masonry walls and masonry gate pillars	A. M. Haniffa	0	0	0.72
15	Part of premises bearing assessment No. 29	Part of flower garden contains masonry wall	S. Marinuttu	0	0	0.04

0 1 18.24

I hereby give public notice as required by section 7, that the Government proposes to take possession of the above lands. All persons interested in the aforesaid lands are hereby required to appear personally or by agent before me at the Municipal Office, Colombo, on Tuesday, November 25, 1924 at 10.30 A.M., and to state the nature of their respective interests in the lands, and the amount and particulars of their claims to compensation for such interests.

The Municipal Office,  
Colombo, October 24, 1924.

H. E. NEWNHAM,  
Chairman, Municipal Council, and Mayor of Colombo.

HAVING been duly directed by the Governor, with the advice of the Executive Council, acting under the provisions of Ordinance No. 3 of 1876, section 6, as amended by section 3 of Ordinance No. 10 of 1911, to take order for the acquisition of the following lands required for a public purpose, namely, for an approach road to Hendala Ferry:—

Lot.	Name of Land.	Description.	Name of Claimant.	Extent.		
				A.	R.	P.
Preliminary plan 18,543.—Mutwal.						
1	Premises of the Atlas Fertilizer Co.	(Bare land) masonry floor and part of masonry walls	Messrs. Shaw Wallace & Co.	0	0	0.60
2	Ferryside Mansion premises	Garden contains 2 coconut trees about 50 years old and 2 jak trees	Mr. H. de Zoysa	0	0	14.42
3	Do.	Bare land	do.	0	0	1
4	Do.	Marshy land	Crown	0	0	18.25
5	Hendala lane	Path	do.	0	0	26.32
				0	1	20.59

I hereby give public notice as required by section 7, that the Government proposes to take possession of the above lands. All persons interested in the aforesaid lands are hereby required to appear personally or by agent before me at the Municipal Office, Colombo, on Wednesday, November 26, 1924, at 10.30 A.M., and to state the nature of their respective interests in the lands, and the amount and particulars of their claims to compensation for such interests.

The Municipal Office,  
Colombo, October 22, 1924.

H. E. NEWNHAM,  
Chairman, Municipal Council, and Mayor of Colombo.

HAVING been duly directed by the Governor, with the advice of the Executive Council, acting under the provisions of "The Land Acquisition Ordinance of 1876," section 6, to take order for the acquisition of the following land, required for a public purpose, namely, for widening a road, to wit:—

Lot.	Name of Land.	Description.	Name of Claimant.	Extent.		
				A.	R.	P.
Preliminary plan 18,557. Village—Negombo.						
1	Parts of assessment Nos. 28 and 28A	Contains a portion of a tiled building and a portion of a cadjan building	S. Eugene Silva	0	0	2.55

I hereby give public notice, as required by section 7, that the Government proposes to take possession of the land. All persons interested in the aforesaid land are hereby required to appear personally or by agent before me at the Town Hall, Negombo, on November 24, 1924, at 11 A.M., and to state the nature of their respective interests in the land, and the amount and particulars of their claims to compensation for such interests.

The Kachcheri,  
Colombo, October 27, 1924.

R. H. WHITEHORN,  
Assistant Government Agent.

HAVING been duly directed by the Governor, with the advice of the Executive Council, acting under the provisions of "The Land Acquisition Ordinance of 1876," section 6, to take order for the acquisition of the following land, required for a public purpose, namely, for the Heenatiyana Boys' Vernacular School, to wit:—

Lot.	Name of Land.	Description.	Name of Claimant.	Extent.		
				A.	R.	P.
Preliminary plan 18,555. Village—Heenetiya.						
1	Gonamadittelanda	Contains 1 coconut tree and 8 jak trees	K. Don Themothi Silva, Police Vidane No. 153	1	0	13.5

I hereby give public notice, as required by section 7, that the Government proposes to take possession of the land. All persons interested in the aforesaid land are hereby required to appear personally or by agent before me at the Local Board Office, Minuwangoda, on December 13, 1924, at 11 A.M., and to state the nature of their respective interests in the land, and the amount and particulars of their claims to compensation for such interests.

The Kachcheri,  
Colombo, October 28, 1924.

R. H. WHITEHORN,  
Assistant Government Agent.

HAVING been duly directed by the Governor, with the advice of the Executive Council, acting under the provisions of "The Land Acquisition Ordinance of 1876," section 6, to take order for the acquisition of the following lands, required for a public purpose, namely, for erecting the Kahanda Government School, to wit:—

Lot.	Name of Land.	Description.	Name of Claimant.	Extent.		
				A.	R.	P.
Preliminary plan 12,565. Village—Kahanda.						
1	Wegedarawatta	Native garden	(1) Kanattege Don Sinno Appu, (2) ditto Lokuhamy, (3) ditto Don Cornelis Gunaratna, (4) Kahanda Koralege Sinno Appu, (5) ditto Siyadoris, (6) ditto Balahamy, all of Kahanda	0	0	5.3
2	Kalumuttagewatta	do.	(1) Kahanda Koralege Cornelis, (2) ditto James, (3) ditto Salmon, (4) Kanattege James, all of Kahanda	0	0	24.3
3	Kataluwegewatta	Garden	(1) Kanattege Cornelis Gunaratna, (2) ditto Agiris, (3) ditto Danoris, (4) ditto Hinnihamy, (5) Pilane Lokuhamy (Kahandekanattege Lokuhamy, wife of Pilane-gamage Uberis Appu of Pilana)	0	0	21.7

I hereby give public notice, as required by section 7, that the Government proposes to take possession of the lands. All persons interested in the aforesaid lands are hereby required to appear personally or by agent before me at Galle Kachcheri on November 24, 1924, at 2 P.M. and to state the nature of their respective interests in the lands, and the amount and particulars of their claims to compensation for such interests.

The Kachcheri,  
Galle, October 21, 1924.

T. B. RUSSELL,  
Government Agent.



HAVING been duly directed by the Governor, with the advice of the Executive Council, acting under the provisions of "The Land Acquisition Ordinance of 1876," section 6, to take order for the acquisition of the following lands, required for a public purpose, namely, for widening the Tellippalai-Ampanai Channel and for providing a footpath alongside the channel, to wit:—

Lot.	Name of Land.	Description.	Preliminary plan 6,191. Village—Tellippalai East.	Name of Claimant.	Extent.		
					A.	R.	P.
1	Malisiddy	Palmyra garden, no trees	(1) Aiyan Veerampan, (2) Aiyan Sinnakuddiyan, (3) Aiyan Kandan		0	0	1.32
2	Do.	do.	do.		0	0	3.67
3	Do.	do.	Velan Sinnavan		0	0	1.50
4	Do.	do.	do.		0	0	0.81
5	Do.	do.	Sinnatankam, wife of Kurunathi, (2) Vairavan Aruman, and (3) Parupati, wife of Vairavan		0	0	1.76
6	Do.	do.	do.		0	0	3.12
7	Do.	do.	Vairaman Aruman		0	0	1.20
8	Do.	do.	do.		0	0	0.71
9	Do.	do.	Valliammai, wife of Sinnakkuddi		0	0	1.21
10	Do.	do.	do.		0	0	1.30
11	Do.	do.	Samuel Paul		0	0	2.01
12	Do.	do.	do.		0	0	0.51
13	Do.	Contains young palmyra trees	Sankarappillai Thuraiappah		0	0	0.41
14	Do.	Palmyra garden contains 1 palmyra tree	Theivanai, wife of Velan; and Putatai, wife of Ilayavan		0	0	2.10

I hereby give public notice, as required by section 7, that the Government proposes to take possession of the lands. All persons interested in the aforesaid lands are hereby required to appear personally or by agent before me at Jaffna Kachcheri, on December 1, 1924, at 10.30 A.M., and to state the nature of their respective interests in the lands, and the amount and particulars of their claims to compensation for such interests.

The Kachcheri,  
Jaffna, October 11, 1924.

F. J. SMITH,  
Government Agent.

HAVING been duly directed by the Governor, with the advice of the Executive Council, acting under the provisions of "The Land Acquisition Ordinance of 1876," section 6, to take order for the acquisition of the following lands, required for a public purpose, namely, for opening a new channel in the Giant's Tank area, to wit:—

Lot.	Name of Land.	Description.	Preliminary plan 6,347. Villages—Iluppaikkulam and Uttavayankulam.	Name of Claimant.	Extent.		
					A.	R.	P.
1	Kadduppumi	Low jungle		Nagalingam Chetty of Negombo	0	2	37.3
2	Do.	do.		do.	0	0	39
3	Do.	do.		do.	0	1	0
4	Do.	do.		do.	0	1	0
5	Do.	Paddy field and channel		do.	1	1	6
6	Do.	Paddy field		do.	0	1	0.5
7	Do.	Paddy field and channel		do.	0	2	27.5
8	Do.	Paddy field		do.	0	0	22
9	Do.	do.		do.	0	0	16.7
10	Shalamadikkamam	Paddy field and channel		Piranchi Somalai	0	0	33.2
11	Salambaimaddikkamam	Open waste land and channel		Segu Sathakutamby Asansaibu <i>alias</i> Asanar	0	0	14.8
12	Salampaiadekkamam	do.		Piranchi Somalai	0	1	7.6
13	Do.	Paddy field		do.	0	0	5
21	Shalamadikkamam	Paddy field and channel		do.	0	1	28

I hereby give public notice, as required by section 7, that the Government proposes to take possession of the lands. All persons interested in the aforesaid lands are hereby required to appear personally or by agent before me at the Murunkan Resthouse, on December 3, 1924, at 10 A.M., and to state the nature of their respective interests in the lands, and the amount and particulars of their claims to compensation for such interests.

The Kachcheri,  
Mannar, October 18, 1924.

C. L. WICKREMESINGHE,  
Assistant Government Agent.

HAVING been duly directed by the Governor, with the advice of the Executive Council, acting under the provisions of "The Land Acquisition Ordinance of 1876," section 6, to take order for the acquisition of the following lands, required for a public purpose, namely, for a road from Boralessa to Haldanduwana, to wit:—

Lot.	Name of Land.	Description.	Preliminary plan 5,473. Villages—Haldanduwana, Kiragama, and Mawatagama.	Name of Claimant.	Extent.		
					A.	R.	P.
1	Mawatta cart track	Coconut garden		The C. T. P. Co., Ltd.	1	0	9.6
3	Do.	Cart track		do.	0	0	3
5	Do.	do.		do.	0	1	30
7	Do.	Ditto contains coconut trees		do.	1	0	18.8
8	Do.	do.		do.	0	2	1.3
10	Do.	do.		do.	0	2	35.7
11	Do.	do.		do.	0	0	9.6
10	Mawatta	Coconut garden	Preliminary plan 5,475. Villages—Bandirippuwa and Kiragama.	The C. T. P. Co., Ltd.	0	0	11
14	Do.	do.		do.	0	0	1
15	Mawattagawawatta	do.		Marshel Fernando of Waikkal	0	0	8
19	Kahatagahawatta	do.		Antony Fernando of Kiragama	0	0	17
21	Do.	do.		do.	0	0	20
23	Do.	do.		Balbina Saprarnado of Kiragama	0	1	14

I hereby give public notice, as required by section 7, that the Government proposes to take possession of the lands. All persons interested in the aforesaid lands are hereby required to appear personally or by agent before me at the Resthouse, Haldanduwana, on November 21, 1924, at 11 A.M., and to state the nature of their respective interests in the lands, and the amount and particulars of their claims to compensation for such interests.

The Kachcheri,  
Puttalam, October 23, 1924.

W. K. H. CAMPBELL,  
Assistant Government Agent.

HAVING been duly directed by the Governor, with the advice of the Executive Council, acting under the provisions of "The Land Acquisition Ordinance of 1876," section 6, to take order for the acquisition of the following lands, required for a public purpose, namely, for the Malalpolu Boys' School, to wit:—

Lot.	Name of Land.	Description.	Preliminary plan 3,427. Village—Malalpolu.		Extent.
			Name of Claimant.	Name of Claimant.	
1	Kovilamulawatta	Garden	Yakdehiralalage	Kaluhami, Samuel Appu, and Punchirala	0 2 9·7
2	Kukulakalekumbura	Paddy field	Yakdehiralalage	Hami, Appusinnu, and Heenhami, heirs of Y. Kaluhami	0 0 13·2

I hereby give public notice, as required by section 7, that the Government proposes to take possession of the lands. All persons interested in the aforesaid lands are hereby required to appear personally or by agent before me at Yatiyantota Resthouse, on December 8, 1924, at 2 P.M., and to state the nature of their respective interests in the lands, and the amount and particulars of their claims to compensation for such interests.

The Kacheheri,  
Kegalla, October 24, 1924.

J. R. WALTERS,  
Assistant Government Agent.

### LAND RESUMPTION NOTICES.

WHEREAS the block of land called Dickberikanda and shown as lot 9107 in preliminary plan 4,087, situated at Neboda in the Iddagoda pattu of the Pasdun korale west, in the Kalutara District; and bounded on the north by a path, east by a path, the land described in title plan No. 124,479 and by a water-course, south-east by the property belonging to R. Konasa, south by the land said to belong to the Crown and by the property belonging to R. Konasa, west by the land said to belong to the Crown and by the land described in title plan No. 124,478; and containing in extent 8 acres and 38 perches, was alienated by the Crown, and William Carey Leechman of Colombo became the owner thereof on June 1, 1882; and whereas it appears that the said land has been abandoned by the said owner for over 8 years, and no person lawfully claiming under the said owner can be ascertained, notwithstanding all reasonably diligent inquiry made in that behalf.

It is hereby notified with the sanction of His Excellency the Governor, in terms of section 1 of Ordinance No. 4 of 1887, that if no claim to the said land is made to me within a period of 12 months from the date of this notice by or on behalf of any person able to establish a title thereto, the said land will be resumed by the Crown.

Colombo, September 11, 1924.

R. N. THAINE,  
Government Agent.

WHEREAS the allotment of land described in the schedule hereunto annexed, containing in extent 193 acres and 1 rood, situated in the village Ullinduwwa, in Diyapotagam pattu, in the Kolonna korale of the Ratnapura District of the Province of Sabaragamuwa, which has been alienated by and on behalf of the Crown, appears to me to have been abandoned by the owners thereof for the last eight years and upwards; and whereas such owners or any persons lawfully claiming under them cannot be ascertained, notwithstanding all diligent and reasonable inquiries thereunto made by me:

Now know all men concerned that I, George Frederick Reginald Browning, Esq., Government Agent of the Province of Sabaragamuwa, by virtue of the powers vested in me by the Ordinance No. 4 of 1887, and with the sanction of His Excellency the Governor, do hereby declare that if no claim to the said land by or on behalf of any person able to establish a title thereunto is made to me on or before November 19, 1925, the same will be resumed by the Crown in terms of the 2nd section of the said Ordinance.

Given under my hand, this 24th day of October, One thousand Nine hundred and Twenty-four.

G. F. R. BROWNING,  
Government Agent.

*Schedule referred to.*

An allotment of land called Goangodekeley, situated in village Ullendowewe in Diapitegam pattu, in the District of Ratnapoora, Western Province (now, Province of Sabaragamuwa), containing in extent 193 acres and 1 rood (exclusive of Aloya-oya); bounded on the west by lands described in plans Nos. 63,860 and 63,861; and on all other sides by land said to belong to the Crown, and more particularly described in title plan No. 63,865, dated May 6, 1865, authenticated by Chas. Simm, Esq., Surveyor-General.