

Ceylon Government Gazette

Published by Authority.

No. 7,428 — FRIDAY, NOVEMBER 7, 1924.

Part III.—Lands.

Separate paging is given to each Part in order that it may be filed separately.

	PAGE		PAGE		PAGE
Land Settlement Notices :—		Land Sales by the Government Agents :—		Land Sales by the Settlement Officer :—	
Final Orders ..	1277	North-Western Province ..	—	Northern Province ..	—
Preliminary Notices ..	1286	North-Central Province ..	—	Eastern Province ..	—
Land Sales by the Government Agents :—		Province of Uva ..	1299	North-Western Province ..	—
Western Province ..	—	Province of Sabaragamuwa ..	1300	North-Central Province ..	—
Central Province ..	1293	Land Sales by the Settlement Officer :—		Province of Uva ..	—
Southern Province ..	1294	Western Province ..	—	Province of Sabaragamuwa ..	—
Northern Province ..	1296	Central Province ..	—	Land Acquisition Notices ..	1301
Eastern Province ..	—	Southern Province ..	—	Land Resumption Notices ..	1304

FINAL ORDERS.

Colombo S. O. No. 101.

Order under Section 2 of "The Waste Lands Ordinances of 1897, 1899, 1900, and 1903," declaring Land to be Crown Property.

In the matter of the lands commonly called or known as a Railway reservation, a Gansabhawa road, &c., situate in the village of Peliyagoda Pattiya, in the Ragam pattuwa of the Alutkuru korale south of the Colombo District, in the Western Province, and of "The Waste Lands Ordinances of 1897, 1899, 1900, and 1903."

THE notice required by section 1 of "The Waste Lands Ordinances of 1897, 1899, 1900, and 1903," having been duly published in manner prescribed by that section in respect of the above-named lands (*vide* Notice No. 8,427), and no claim having been made to the said lands or to any interest therein within the period of three months from the date specified in the said notice, I, Louis Lucien Hunter, Special Officer appointed under section 28 of the said Ordinances, under and by virtue of the powers vested in me in that behalf by section 2 of the said Ordinances, do hereby on this 25th day of August, 1924, order and declare that the said lands, as more fully described herein below, situate in the village of Peliyagoda Pattiya, in the Ragam pattuwa of the Alutkuru korale south of the Colombo District, in the Western Province, and shown as lots 3, 4, 5, 6, 8, 9, 14, 16, 18, 19, 20, 21, 22, 23, 24, 25, 26, 27, 28, 29, 30, 31, 33, 34, 35, 36, 37, 38, 39, 40, 41, 42, 46, 47, 49, 51, 53, 54, 55, 56, 59, 62, 68, 69, 70, 71, 73, 74, 75, 76, and 77 in preliminary plan 16,159, and containing in extent 38 acres 1 rood and 36·53 perches, are the property of the Crown.

Description of the Lands referred to.

The following lots situate in the village of Peliyagoda Pattiya, in the Ragam pattuwa of Alutkuru korale south of the Colombo District, in the Western Province :—

Preliminary plan 16,159.

Lot.	Name of Land.	Extent, A. R. P.	Lot.	Name of Land.	Extent, A. R. P.
3 ..	Railway reservation	.. 32 0 27	22 ..	Weliwala 0 0 9·25
4 ..	Gansabhawa road	.. 0 0 18·87	23 ..	Kudaluwa 0 0 6·87
5 ..	Ganmamedeniya	.. 0 0 6·87	24 ..	Kukulukumbureniya	.. 0 0 2·12
6 ..	Kurundugahakumbura	.. 0 0 14	25 ..	Do.	.. 0 0 2·37
8 ..	Walawwewatta 0 0 0·13	26 ..	Dewata 0 0 8
9 ..	Do.	.. 0 0 10·43	27 ..	Pillewekumburagoda	.. 0 0 12·50
14 ..	Humbasgodella 0 0 1·12	28 ..	Ambakotuwa 0 0 0·93
16 ..	Colombo-Kandy road	.. 0 0 29·50	29 ..	Do.	.. 0 0 4
18 ..	Kudaluwa 0 0 6	30 ..	Weighbridge 0 0 0·30
19 ..	Gatekeeper's hut..	.. 0 0 0·25	31 ..	Kosgahawatta 0 0 4·75
20 ..	Weliwala 0 0 3·75	33 ..	Ambagahawatta 0 0 6
21 ..	Weliwalagebima 0 0 1·75	34 ..	Railway cabin 0 0 1

Lot.	Name of Land.	Extent, A. R. P.	Lot.	Name of Land.	Extent, A. R. P.
35	Cooly lines	0 0 4.78	55	Indiketiyamulla	0 0 0.12
36	Weighbridge	0 0 0.50	56	Do.	0 0 5.25
37	Colombo-Peliyagoda road	0 0 24.50	59	Belibadawetiyewatta	0 0 2.25
38	Cooly lines	0 0 4.87	62	Jambugahawatta	0 0 1.25
39	Latrine	0 0 0.35	68	Mananminihagewatta	0 0 2.75
40	Waiting room, platform, and lavatory	0 0 38.18	69	Talgahawatta	0 0 5.93
41	Platform and station	0 0 27.12	70	Overseer's quarters and premises	0 1 23.84
42	Station Master's bungalow and premises	1 1 25.59	71	Anduwewatta	2 0 15
46	Indiketiyamulla	0 0 7.87	73	Anduwegewattegebima	0 0 0.92
47	Pinwatta	0 0 37.75	74	Colombo-Kelaniya road	0 1 0.25
49	Indiketiyamulla	0 0 4.	75	Booking Clerk's quarters	0 0 4.43
51	Indiketiyamullekumburegodella <i>alias</i> Thattagodella	0 0 8.43	76	Ambagahawatta	0 0 0.62
53	Demalagekōtuwa	0 0 0.04	77	Weliwala	0 0 11
54	Do.	0 0 1.18			38 1 36.53

and bounded as follows: on the north by the village limit of Wanawahala; on the east by the village limit of Wedamulla, Gorokwatta claimed by the Ceylon Government Railway (encroachment by Poloris Logus Dharmaratne), Gorakawala claimed by P. L. Dharmaratne, Walawwatta claimed by Dassanayaka Mudianse, Pillewa claimed by Adirian Perera Weerasinghe, ditch, Thunmullawatta claimed by P. L. Dharmaratne, Thunmullawatta claimed by the Ceylon Government Railway (encroachment by Poloris Logus Dharmaratne), Kudaluwa claimed by the Ceylon Government Railway (encroachment by P. Bastian Perera), Kudaluwa claimed by K. Bastian Perera, Kakulakumbura claimed by Don P. Daniel Silva and others, Ambakotua claimed by Mr. A. Baur, road to Peliyagoda, Telambugahawatta claimed by P. Logus Dharmaratne, Pinwatta claimed by Philip Jurie and others, ditch, Deniyawatta claimed by the Ceylon Government Railway (encroachment by Gregory Thomas Casie Chetty), Demalagekōtuwa claimed by P. Don Swaris and others, Belibodawetiawatta claimed by W. Don Abraham and others, Pelawatta claimed by P. A. Haramanis Perera, Pelawatta claimed by W. Don Celestina and others, Jambugahawatta claimed by J. Anthony Perera, Pelawatta claimed by W. Don Celestina and others, Higgahawatta claimed by the Ceylon Government Railway (encroachment by Jayasinghe Arachchige Agostinu Perera and others), Higgahawatta claimed by the Ceylon Government Railway (encroachment by A. R. Candappa), Mananminihagewatta claimed by S. Thomas Perera, Talgahawatta claimed by H. Celestina Gomis, Ambagahawatta claimed by Gallage Thomas Peris and others, Ambagahawatta claimed by the Ceylon Government Railway (encroachment by Gallage Thomas Peris), Ambagahawatta claimed by Gallage Thomas Peris and others; on the south by Kelani-ganga; on the west by Bogahawatta claimed by Arnolis Fernando and others, Bogahawatta belonging to the Crown, Bogahawatta claimed by Francisco Dias and others, road from Colombo to Kandy, Kosgahawatta claimed by G. Paulu Perera, Mandasamulla claimed by the Ceylon Government Railway (encroachment by Gurunnanselage Abilinu Silva), Marasamulla claimed by the Ceylon Government Railway (encroachment by D. W. D. Jayasinghe), Missogewatta claimed by the Ceylon Government Railway (encroachment by Tanippulidewage James Fernando), Indiketimulla claimed by M. P. Perera, Thattagodella claimed by G. David Silva and others, Thattagodella claimed by G. M. Perera, Indiketiamulla claimed by G. David Silva and others, Indiketiamullekumbura claimed by the Ceylon Government Railway (encroachment by Watutantirige Simon Alwis), Indiketiamullekumbura claimed by K. Arnolis Fernando and others, Humbasgodella claimed by Anthony Jurie, Humbasgodella claimed by the Ceylon Government Railway (encroachment by Anthony Jurie), Humbasgodellegebima (part of cadjan building) claimed by the Ceylon Government Railway (encroachment by Anthony Jurie), Humbasgodella claimed by Anthony Jurie, Humbasgodella claimed by H. Janis Fernando, Ambagahawatta claimed by Mr. A. Baur, Ambagahawatta claimed by the Ceylon Government Railway (encroachment by Mr. A. Baur), Kosgahawatta claimed by M. J. Fernando, Pillewekumbura claimed by H. Palis Fernando, road, Weliwala claimed by Mudaliyar Dassanayake of Colombo, Weliwala belonging to the Crown, Humbasgodella claimed by Mudaliyar Dassanayake of Colombo, deniya claimed by H. G. Logus Dharmaratne, Polkotuwa claimed by Baron Perera Weerasinghe, Polkotuwawatta claimed by the Ceylon Government Railway (encroachment by Mrs. Baron Perera Weerasinghe), Walawwekumbura claimed by the Ceylon Government Railway (encroachment by Dassanayake Mudaliyar of Colombo), wala, Kurundugahakumbura claimed by the Ceylon Government Railway (encroachment by Emanis Fernando), Kurundugahakumbura claimed by Emanis Fernando and others, deniya claimed by Aron Fernando.

NOTE.—The following lots lying within the above mentioned boundaries are excluded from this order, and their aggregate extent of 1 rood and 16.86 perches is not included in the acreage of 38 acres 1 rood and 36.53 perches given above:—

Lot.	Name of Land.	Extent, A. R. P.
13	Humbasgodelledeniya	0 0 18.75
43	Humbasgodella	0 0 0.81
50	Thattagodella	0 0 8.87
60	Pelawatta	0 0 4.56
61	Do.	0 0 4.12
64	Kosgahawatta	0 0 11.75
65	Pelawatta	0 0 8
		0 1 16.86

August 25, 1924.

L. L. HUNTER,
Special Officer.

Colombo S. O. No. 102.

Order under Section 4, Sub-section (1), of "The Waste Lands Ordinances of 1897, 1899, 1900, and 1903," declaring Land to be Crown Property.

In the matter of the land commonly called or known as Miladdepillewa and Mirigamkandekela, situate in the village of Mirigama, in the Udugaha pattuwa of the Hapitigam korale of the Negombo District, in the Western Province, and of "The Waste Lands Ordinances of 1897, 1899, 1900, and 1903."

WHEREAS in pursuance of section 1 of the said Ordinances it was duly notified on the 16th day of March, 1923, that if no claim to the land commonly called or known as Miladdepillewa and Mirigamkandekela, situate in the village of Mirigama, in the Udugaha pattuwa of the Hapitigam korale of the Negombo District, in the Western Province, containing in extent 22 acres and 2.75 perches, and shown as lot 1 in preliminary plan 16,166, was made to Walter Terence Stace, Special Officer appointed under section 28 of the said Ordinances, within the period of three months from the date specified in such notice, such land would be declared the property of the Crown, and dealt with on account of the Crown (*vide* Notice No. 8,300):

And whereas Mathew Herbert Senanayake made claim thereto, and whereas the said claimant has withdrawn his claim to the above-mentioned lot 1 of this order; I, Louis Lucien Hunter, Special Officer appointed under section 28 of the said Ordinances, under and by virtue of the powers vested in me in that behalf by section 4 of the said Ordinances, do hereby on this 1st day of September, 1924, order and declare under section 4, sub-section (1), of the said Ordinances, that the said land, as more fully described herein below, is the property of the Crown.

Description of the Land referred to.

The following lot situate in the village of Mirigama, in the Udugaha pattuwa of the Hapitigam korale of the Negombo District, in the Western Province:—

Lot.	Name of Land.	Preliminary plan 16,166.	Extent, A. R. P.
1	Miladdepillewa and Mirigamkandekele	22 0 2.75

and bounded as follows: on the north by Kurunduwatta claimed by the Provincial Road Committee, Gallakumbura claimed by M. H. Senanayaka, Urukanugollakele claimed by A. Sedoris Appuhamy and another, Niburakumbura claimed by G. Terunnanse, Vewellakumbura claimed by K. Daniel Appu and others, Vewellakumbura claimed by Kosuripatirina-hela Baronchi Appu and others, Vewellakumbura claimed by S. H. Noncho Hami, Welikumburawatta claimed by K. Samuel Appu, Welikumbura claimed by L. Thepanis Naide and others, Polpitiyewatta *alias* Dunumadalagahawatta claimed by ditto, Katukongahahenewatta claimed by S. Don John Perera and others, Katukongahahenewatta claimed by A. N. Don Cornelius, Mirigamkandekele claimed by the Crown; on the east by the village limit of Botale-Pahalagama; on the south by Mirigamkandekele claimed by the Crown, the Mirigamkande-ela, Mirigamkandekele claimed by the Crown, Kosgaha *alias* Migahawatta (encroachment by Gurubettu Badahelage Ungu Naide and others) claimed by the Ceylon Government Railway, Metiwalpitiyawatta (encroachment by Mathew Herbert Senanayaka) claimed by the Ceylon Government Railway, Murutagahakumbura (encroachment by Subasin Appuhamilage Nancho Hami) claimed by the Ceylon Government Railway, Totupolakumbura-ela, Migahakumbura (encroachment by Etbandanage James) claimed by the Ceylon Government Railway, Migahakumbura (encroachment by ditto) claimed by the Ceylon Government Railway, Urukanugollawatta claimed by A. N. Don Cornelius and others, Kurunduwatta claimed by M. H. Senanayaka and S. W. D. John Perera, Veralugollakele claimed by the heirs of Mr. Bandaranayaka; on the west by the village limit of Wilwatta.

NOTE.—The following lots lying within the above-mentioned boundaries are excluded from this order, and their aggregate acreage of 2 acres 3 roods and 31.09 perches is not included in the acreage of 22 acres and 2.75 perches given above:—

Lot.	Name of Land.	Extent, A. R. P.	Lot.	Name of Land.	Extent, A. R. P.
18	Veralugollawatta	.. 0 2 18.87	5	Urukanugollakele	.. 0 0 0.88
19	Do.	.. 0 1 23.25	6	Dunumadalagahawatta	.. 0 0 1
20	Veralugollakele	.. 0 2 15.86	11	Stream	.. 0 0 3.75
1A	Miladdepillewa	.. 0 1 4	15	Urukanugollawatta	.. 0 2 25.87
2	Do.	.. 0 0 3.87	16	Miladdeowita	.. 0 0 1.62
3	Road	.. 0 0 26.25	17	Kurunduwatta	.. 0 0 4.12
4	Kurunduwatta (part of resthouse premises)	.. 0 0 21.75			2 3 31.09

L. L. HUNTER,
Special Officer.

September 1, 1924.

Colombo S. O. No. 103.

Order under Section 4, Sub-section (1), of "The Waste Lands Ordinances of 1897, 1899, 1900, and 1903," declaring Land to be Crown Property.

In the matter of the lands commonly called or known as Humbasgodelledeniya, Humbasgodella, &c., situate in the village of Peliyagodapattiya, in the Ragam pattuwa of the Alutkuru korale south of the Colombo District, in the Western Province, and of "The Waste Lands Ordinances of 1897, 1899, 1900, and 1903."

WHEREAS in pursuance of section 1 of the said Ordinances it was duly notified on the 14th day of September, 1923, that if no claim to the lands commonly called or known as Humbasgodelledeniya, Humbasgodella, &c., situate in the village of Peliyagodapattiya, in the Ragam pattuwa of the Alutkuru korale south of the Colombo District, in the Western Province, containing in extent 1 rood and 16.86 perches, and shown as lots 13, 43, 50, 60, 61, 64, and 65 in preliminary plan 16,159, was made to Walter Terence Stace, Esq., Special Officer appointed under section 28 of the said Ordinances, within the period of three months from the date specified in such notice, such lands would be declared the property of the Crown and dealt with on account of the Crown (*vide* Notice No. 8,427):

And whereas Georgesz and Fernando, Proctors and Notaries, on behalf of (1) P. E. Perera made claim to the above-mentioned lots 60, 61, and 65; and whereas H. A. Jayatileke, Proctor, on behalf of (2) Sembukutti Arachchige Marthelis Silva made claim to the above-mentioned lots 50 and 64; and whereas (3) Anthony Francis Jurie made claim to the above-mentioned lots 13 and 43; and whereas the said 1st claimant having been duly called upon by a notice in writing under section 4, sub-section (1), of the said Ordinances, duly served upon him to produce before me, Louis Lucien Hunter, Special Officer appointed under section 28 of the said Ordinances, the evidence and documents upon which he might rely in proof of his claim, did not so appear or produce such evidence and documents; and whereas the said 2nd claimant withdrew his claim to the above-mentioned lots 50 and 64 of this order; and whereas the said 3rd claimant withdrew his claim to the above-mentioned lots 13 and 43 of this order; I, Louis Lucien Hunter, one of the aforesaid Special Officers, under and by virtue of the powers vested in me in that behalf by section 4 of the said Ordinances, do hereby on this 25th day of August, 1924, order and declare under section 4, sub-section (1), of the said Ordinances, that the said lands, as more fully described herein below, are the property of the Crown.

Description of the Lands referred to.

The following lots situate in the village of Peliyagodapattiya, in the Ragam pattuwa of the Alutkuru korale south of the Colombo District, in the Western Province:—

Lot.	Name of Land.	I.—Preliminary plan 16,159.	Extent, A. R. P.
13	Humbasgodelledeniya	0 0 18.75

and bounded as follows: on the north by Polkotuwa claimed by Baron Perera Weerasinghe; on the east and south by a railway reservation to be declared the property of the Crown under the Waste Lands Ordinances; on the west by Humbasgodella claimed by Dassanayake Mudiyanse, deniya claimed by H. G. Logus Dharmaratne.

II.—Preliminary plan 16,159.

Lot.	Name of Land.	Extent, A. R. P.
43	Humbasgodella	0 0 0·81

and bounded as follows : on the north by Humbasgodella claimed by Anthony Jurie ; on the east by a railway reservation to be declared the property of the Crown under the Waste Lands Ordinances ; on the south by a railway reservation to be declared the property of the Crown under the Waste Lands Ordinances ; on the west by Humbasgodellagebima leased from the Crown, Humbasgodella claimed by Anthony Jurie.

III.—Preliminary plan 16,159.

Lot.	Name of Land.	Extent, A. R. P.
50	Thatagodella	0 0 8·87

and bounded as follows : on the north by Thatagodella claimed by G. M. Perera, Indiketiyamulla to be declared the property of the Crown under the Waste Lands Ordinances ; on the east by a railway reservation to be declared the property of the Crown under the Waste Lands Ordinances ; on the south by a railway reservation to be declared the property of the Crown under the Waste Lands Ordinances, Indiketiyamullekumburegodella *alias* Thatagodella to be declared the property of the Crown under the Waste Lands Ordinances ; on the west by Thatagodella claimed by G. M. Perera.

IV.—Preliminary plan 16,159.

Lot.	Name of Land.	Extent, A. R. P.
60	Pelawatta	0 0 4·56
61	Do.	0 0 4·12
		0 0 8·68

and bounded as follows : on the north by a railway reservation to be declared the property of the Crown under the Waste Lands Ordinances, Belibadawetiyeawatta to be declared the property of the Crown under the Waste Lands Ordinances ; on the east by Pelawatta claimed by P. A. Haramanis Perera, Pelawatta claimed by W. Dona Celestina and others ; on the south by Pelawatta claimed by W. Dona Celestina and others, Jambugahawatta to be declared the property of the Crown under the Waste Lands Ordinances ; on the west by a railway reservation to be declared the property of the Crown under the Waste Lands Ordinances.

V.—Preliminary plan 16,159.

Lot.	Name of Land.	Extent, A. R. P.
64	Kosgahawatta	0 0 11·75

and bounded as follows : on the north by Kosgahawatta claimed by G. Paulu Perera ; on the east and south by a railway reservation to be declared the property of the Crown under the Waste Lands Ordinances ; on the west by Kosgahawatta claimed by G. Paulu Perera.

VI.—Preliminary plan 16,159.

Lot.	Name of Land.	Extent, A. R. P.
65	Pelawatta	0 0 8

and bounded as follows : on the north by a railway reservation to be declared the property of the Crown under the Waste Lands Ordinances ; on the east by Jambugahawatta to be declared the property of the Crown under the Waste Lands Ordinances, Pelawatta claimed by W. Dona Celestina and others ; on the south by Pelawatta claimed by W. Dona Celestina and others, Hikgahawatta leased from the Crown ; on the west by a railway reservation to be declared the property of the Crown under the Waste Lands Ordinances.

August 25, 1924.

L. L. HUNTER,
Special Officer.

Hambantota S. O. No. 1,761.

Order under Section 4, Sub-section (1), of "The Waste Lands Ordinances of 1897, 1899, 1900, and 1903."

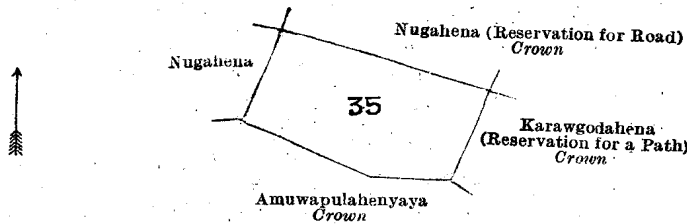
In the matter of the land commonly called or known as Karawgodahena *alias* Nugahena, situate in the village of Atuboda, in the West Giruwa pattu of the Hambantota District, in the Southern Province, and of "The Waste Lands Ordinances of 1897, 1899, 1900, and 1903."

WHEREAS in pursuance of section 1 of the said Ordinances it was duly declared and notified on the 5th day of October, 1917, that if no claim to the land commonly called or known as Karawgodahena *alias* Nugahena, situate in the village of Atuboda, in the West Giruwa pattu of the Hambantota District, in the Southern Province, containing in extent 1 acre and 10 perches, and shown as lot 35 in block survey preliminary plan 235 and in the annexed diagram, was made to Thomas Graham Willett, Special Officer appointed under section 28 of the said Ordinances, within the period of three months from the date specified in the said notice, such land would be declared the property of the Crown, and dealt with on account of the Crown (*vide* Notice No. 6,593) :

And whereas Waduwadaniyagamage Appu made claim thereto, and John Murray Davies, Howard Orme Fox, and Frederick Lewis, Special Officers appointed under section 28 of the said Ordinances, made due inquiry into such claim ; and whereas the said claimant and John Murray Davies, one of the aforesaid Special Officers, came to an agreement in writing dated the 23rd day of April, 1918, concerning the said land, under section 4, sub-section (1), of the said Ordinances, whereby it was agreed that the said claimant should be declared the purchaser of the said land, upon payment on or before the 23rd day of July, 1918, to the Assistant Government Agent at Hambantota, of a sum of Rupees Nineteen only (Rs. 19), as the purchase amount of the said land ; and whereas the said amount has been duly paid by the said claimant, he is hereby, in pursuance of the agreement aforementioned, declared to be the purchaser of the said land, as more fully described herein below.

Description of the Land referred to.

The land commonly called or known as Karawgodahena *alias* Nugahena, situate in the village of Atuboda, in the West Giruwa pattu of the Hambantota District, in the Southern Province, containing in extent 1 acre and 10 perches, shown as lot 35 in block survey preliminary plan 235 and in the annexed diagram; and bounded as follows: on the north by Nugahena (reservation for road) to be declared the property of the Crown under the Waste Lands Ordinances; on the east by Karawgodahena (reservation for a path) to be declared the property of the Crown under the Waste Lands Ordinances; on the south by Amuwapulahenyaya decreed to be the property of the Crown in reference case No. 55, D. C., Tangalla; on the west by Nugahena sold under the Waste Lands Ordinances to Hewa Colombage Don Davith.



Surveyor-General's Office,
Colombo, June 28, 1923.

Scale of 4 Chains to an Inch.

C. H. VINCE,
for Surveyor-General.

P. J. HUDSON,
Special Officer.

March 4, 1924.

Hambantota S. O. No. 1,762.**Order under Section 4, Sub-section (1), of "The Waste Lands Ordinances of 1897, 1899, 1900, and 1903."**

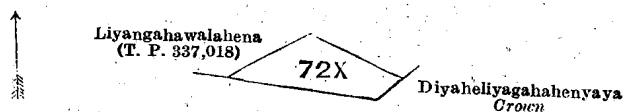
In the matter of the land commonly called or known as Liyangahawalahena, situate in the village of Atuboda, in the West Giruwa pattu of the Hambantota District, in the Southern Province, and of "The Waste Lands Ordinances of 1897, 1899, 1900, and 1903."

WHEREAS in pursuance of section 1 of the said Ordinances it was duly declared and notified on the 5th day of October, 1917, that if no claim to the land commonly called or known as Liyangahawalahena, situate in the village of Atuboda, in the West Giruwa pattu of the Hambantota District, in the Southern Province, containing in extent 1 rood, and shown as lot 72x in block survey preliminary plan 235 and in the annexed diagram, was made to Thomas Graham Willett, Special Officer appointed under section 28 of the said Ordinances, within the period of three months from the date specified in the said notice, such land would be declared the property of the Crown, and dealt with on account of the Crown (*vide* Notice No. 6,593):

And whereas Hakmana Kankanange Karolis made claim thereto, and John Murray Davies, Howard Orme Fox, and Frederick Lewis, Special Officers appointed under section 28 of the said Ordinances, made due inquiry into such claim; and whereas the said claimant and John Murray Davies, one of the aforesaid Special Officers, came to an agreement in writing dated the 23rd day of April, 1918, concerning the said land, under section 4, sub-section (1), of the said Ordinances, whereby it was agreed that the said claimant should be declared the purchaser of the said land, upon payment on or before the 23rd day of July, 1918, to the Assistant Government Agent at Hambantota, of a sum of Rupees Four only (Rs. 4), as the purchase amount of the said land; and whereas the said amount has been duly paid by the said claimant, he is hereby, in pursuance of the agreement aforementioned, declared to be the purchaser of the said land, as more fully described herein below.

Description of the Land referred to.

The land commonly called or known as Liyangahawalahena, situate in the village of Atuboda, in the West Giruwa pattu of the Hambantota District, in the Southern Province, containing in extent 1 rood, shown as lot 72x in block survey preliminary plan 235 and in the annexed diagram; and bounded as follows: on the north by Liyangahawalahena (T. P. 337,018); on the east by Liyangahawalahena (T. P. 337,018), Diyaheliyagahahenyaya decreed to be the property of the Crown in reference case No. 55, D. C., Tangalla; on the south by Diyaheliyagahahenyaya decreed to be the property of the Crown in reference case No. 55, D. C., Tangalla; on the west by Liyangahawalahena (T. P. 337,018).



Surveyor-General's Office,
Colombo, June 28, 1923.

Scale of 4 Chains to an Inch.

C. H. VINCE,
for Surveyor-General.

P. J. HUDSON,
Special Officer.

March 4, 1924.

Hambantota S. O. No. 1,763.**Order under Section 4, Sub-section (1), of "The Waste Lands Ordinances of 1897, 1899, 1900, and 1903."**

In the matter of the land commonly called or known as Galkaduwewatta, situate in the village of Atuboda, in the West Giruwa pattu of the Hambantota District, in the Southern Province, and of "The Waste Lands Ordinances of 1897, 1899, 1900, and 1903."

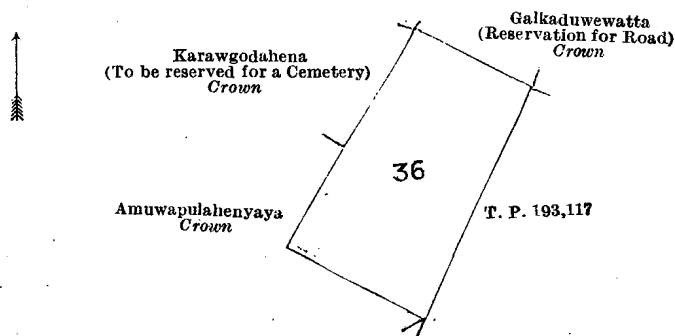
WHEREAS in pursuance of section 1 of the said Ordinances it was duly declared and notified on the 5th day of October, 1917, that if no claim to the land commonly called or known as Galkaduwewatta, situate in the village of Atuboda, in the West Giruwa pattu of the Hambantota District, in the Southern Province, containing in extent 1 acre 2 roods and 25 perches, and shown as lot 36 in block survey preliminary plan 235 and in the annexed diagram, was made to Thomas Graham Willett, Special Officer appointed under section 28 of the said Ordinances, within the period of three months from the date specified in the said notice, such land would be declared the property of the Crown, and dealt with on account of the Crown (*vide* Notice No. 6,593):

And whereas Kakuluwamulla Kankanange Juwanis made claim thereto, and John Murray Davies, Howard Orme Fox, and Frederick Lewis, Special Officers appointed under section 28 of the said Ordinances, made due inquiry into such claim; and whereas the said claimant and John Murray Davies, one of the aforesaid Special Officers, came to an agreement in writing dated the 23rd day of April, 1918, concerning the said land, under section 4, sub-section (1), of the said Ordinances,

whereby it was agreed that the said claimant should be declared the purchaser of the said land, upon payment on or before the 23rd day of July, 1918, to the Assistant Government Agent at Hambantota, of a sum of Rupees Twenty-six and Cents Fifty only (Rs. 26.50), as the purchase amount of the said land; and whereas the said amount has been duly paid by the said claimant, he is hereby, in pursuance of the agreement aforementioned, declared to be the purchaser of the said land, as more fully described herein below.

Description of the Land referred to.

The land commonly called or known as Galkaduwwewatta, situate in the village of Atuboda, in the West Giruwa pattu of the Hambantota District, in the Southern Province, containing in extent 1 acre 2 roods and 25 perches, shown as lot 36 in block survey preliminary plan 235 and in the annexed diagram; and bounded as follows: on the north by Karawgodahena (to be reserved for a cemetery) to be declared the property of the Crown under the Waste Lands Ordinances, Galkaduwwewatta (reservation for road) to be declared the property of the Crown under the Waste Lands Ordinances; on the east by T. P. 193,117; on the south by Amuwapulahenyaya decreed to be the property of the Crown in reference case No. 55, D. C., Tangalla; on the west by Amuwapulahenyaya decreed to be the property of the Crown in reference case No. 55, D. C., Tangalla, Karawgodahena (to be reserved for a cemetery) to be declared the property of the Crown under the Waste Lands Ordinances.



Surveyor-General's Office,
Colombo June 28, 1923.

Scale of 4 Chains to an Inch.

C. H. VINCE,
for Surveyor-General.

P. J. HUDSON,
Special Officer.
March 4, 1924.

Hambantota S. O. No. 1,764.

Order under Section 4, Sub-section (1), of "The Waste Lands Ordinances of 1897, 1899, 1900, and 1903."

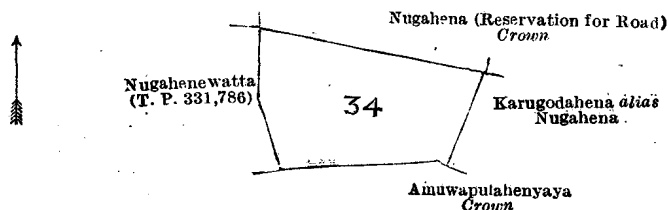
In the matter of the land commonly called or known as Nugahena, situate in the village of Atuboda, in the West Giruwa pattu of the Hambantota District, in the Southern Province, and of "The Waste Lands Ordinances of 1897, 1899, 1900, and 1903."

WHEREAS in pursuance of section 1 of the said Ordinances it was duly declared and notified on the 5th day of October, 1917, that if no claim to the land commonly called or known as Nugahena, situate in the village of Atuboda, in the West Giruwa pattu of the Hambantota District, in the Southern Province, containing in extent 1 acre and 16 perches, and shown as lot 34 in block survey preliminary plan 235 and in the annexed diagram, was made to Thomas Graham Willett, Special Officer appointed under section 28 of the said Ordinances, within the period of three months from the date specified in the said notice, such land would be declared the property of the Crown, and dealt with on account of the Crown (*vide* Notice No. 6,593):

And whereas Hewa Colombage Don Davith made claim thereto, and John Murray Davies, Howard Orme Fox, and Frederick Lewis, Special Officers appointed under section 28 of the said Ordinances, made due inquiry into such claim; and whereas the said claimant and John Murray Davies, one of the aforesaid Special Officers, came to an agreement in writing dated the 23rd day of April, 1918, concerning the said land, under section 4, sub-section (1), of the said Ordinances, whereby it was agreed that the said claimant should be declared the purchaser of the said land, upon payment on or before the 23rd day of July, 1918, to the Assistant Government Agent at Hambantota, of a sum of Rupees Twenty only (Rs. 20), as the purchase amount of the said land; and whereas the said amount has been duly paid by the said claimant, he is hereby, in pursuance of the agreement aforementioned, declared to be the purchaser of the said land, as more fully described herein below.

Description of the Land referred to.

The land commonly called or known as Nugahena, situate in the village of Atuboda, in the West Giruwa pattu of the Hambantota District, in the Southern Province, containing in extent 1 acre and 16 perches, shown as lot 34 in block survey preliminary plan 235 and in the annexed diagram; and bounded as follows: on the north by Nugahena (reservation for road) to be declared the property of the Crown under the Waste Lands Ordinances; on the east by Karugodahena *alias* Nugahena sold under the Waste Lands Ordinances to Waduwadaniyagama Appu; on the south by Amuwapulahenyaya decreed to be the property of the Crown in reference case No. 55, D. C., Tangalla; on the west by Nugahenawatta (T. P. 331,786).



Surveyor-General's Office,
Colombo, June 28, 1923.

Scale of 4 Chains to an Inch.

C. H. VINCE,
for Surveyor-General.

P. J. HUDSON,
Special Officer.
March 4, 1924.

Hambantota S. O. No. 1,765.**Order under Section 4, Sub-section (1), of "The Waste Lands Ordinances of 1897, 1899, 1900, and 1903."**

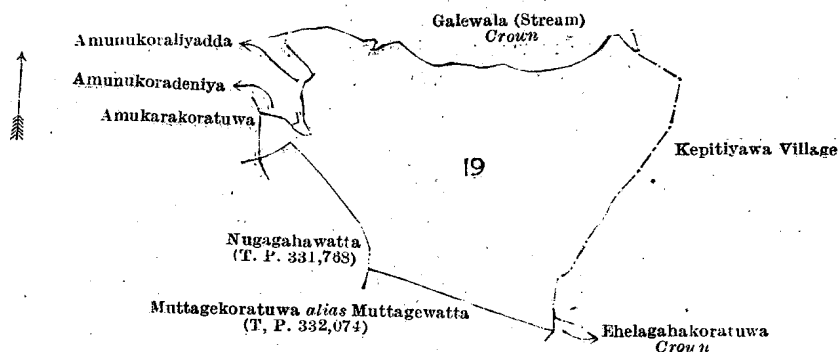
In the matter of the land commonly called or known as Galawalapittaniya *alias* Dulkanatta, situate in the village of Atuboda, in the West Giruwa pattu of the Hambantota District, in the Southern Province, and of "The Waste Lands Ordinances of 1897, 1899, 1900, and 1903."

WHEREAS in pursuance of section 1 of the said Ordinances it was duly declared and notified on the 5th day of October, 1917, that if no claim to the land commonly called or known as Galawalapittaniya *alias* Dulkanatta, situate in the village of Atuboda, in the West Giruwa pattu of the Hambantota District, in the Southern Province, containing in extent 3 acres 1 rood and 10 perches, and shown as lot 19 in block survey preliminary plan 235 and in the annexed diagram, was made to Thomas Graham Willett, Special Officer appointed under section 28 of the said Ordinances, within the period of three months from the date specified in the said notice, such land would be declared the property of the Crown, and dealt with on account of the Crown (*vide* Notice No. 6,593) :

And whereas Arthur Wilfred Wijesinghe made claim thereto, and John Murray Davies, Howard Orme Fox, and Frederick Lewis, Special Officers appointed under section 28 of the said Ordinances, made due inquiry into such claim; and whereas the said claimant and Frederick Lewis, one of the aforesaid Special Officers, came to an agreement in writing dated the 1st day of March, 1920, concerning the said land, under section 4, sub-section (1), of the said Ordinances, whereby it was agreed that the said claimant should be declared the purchaser of the said land, upon payment on or before the 1st day of June, 1920, to the Treasury Officer at Tangalla, or to the Settlement Officer, of a sum of Rupees Forty-nine and Cents Seventy-five only (Rs. 49.75), as the purchase amount of the said land; and whereas the date for payment was extended to the 1st day of July, 1920; and whereas the said amount has been paid by the said claimant within the extended time, he is hereby, in pursuance of the agreement aforementioned, declared to be the purchaser of the said land, as more fully described herein below.

Description of the Land referred to.

The land commonly called or known as Galawalapittaniya *alias* Dulkanatta, situate in the village of Atuboda, in the West Giruwa pattu of the Hambantota District, in the Southern Province; containing in extent 3 acres 1 rood and 10 perches, shown as lot 19 in block survey preliminary plan 235 and in the annexed diagram; and bounded as follows: on the north by Galewala (stream) to be declared the property of the Crown under the Waste Lands Ordinances, the village limit of Kepitiyawa; on the east by the village limit of Kepitiyawa, Ehalagahakoratuwa to be declared the property of the Crown under the Waste Lands Ordinances; on the south by Muttagekoratuwa *alias* Muttagewatta (T. P. 332,074); on the west by Nugagahawatta (T. P. 331,768), Amukarakoratuwa claimed by Hewakolambage Don Juwanis, Amunukoradeniya claimed by J. B. Ratnayaka and others, Amunukoraliyadda claimed by A. W. Wijesinghe.



Surveyor-General's Office,
Colombo, June 28, 1923.

Scale of 4 Chains to an Inch

C. H. VINCE,
for Surveyor-General.

P. J. HUDSON,
Special Officer.
March 4, 1924.

Kurunegala S. O. No. 3,546.**Order under Section 2 of "The Waste Lands Ordinances of 1897, 1899, 1900, and 1903," declaring Land to be Crown Property.**

In the matter of the lands commonly called or known as Railway line and reservation, Ambagaha-ela (stream), &c., situate in the village of Talagalla, in the Katuwanna korale of the Wannu hatpattu of the Kurunegala District, in the North-Western Province, and of "The Waste Lands Ordinances of 1897, 1899, 1900, and 1903."

THE notice required by section 1 of "The Waste Lands Ordinances of 1897, 1899, 1900, and 1903," having been duly published in manner prescribed by that section in respect of the above-named lands (*vide* Notice No. 8,428), and no claim having been made to the said lands or to any interest therein within the period of three months from the date specified in the said notice, I, Frank Leach, Special Officer appointed under section 28 of the said Ordinances, under and by virtue of the powers vested in me in that behalf by section 2 of the said Ordinances, do hereby on this 2nd day of September, 1924, order and declare that the said lands, as more fully described herein below, situate in the village of Talagalla, in the Katuwanna korale of the Wannu hatpattu of the Kurunegala District, in the North-Western Province, and shown as lots 2, 4, 4½, 5, 6, 7, 8, 9, 10, 11, 13, 15, 16, 17, 18, 19, 20, 21, 23, 26, 27, 28, 29, 32, 33, 34, 36, 38, 39, 40, 41, 42, 43, 44, 45, 46, 47, and 48 in block survey preliminary plan 1,917, and containing in extent 370 acres 3 roods and 8 perches, are the property of the Crown.

Description of the Lands referred to.

The following lots situate in the village of Talagalla, in the Katawana korale of the Wannu hatpattu of the Kurunegala District, in the North-Western Province:—

Block survey preliminary plan 1,917.

Lot.	Name of Land.	Extent, A. R. P.	Lot.	Name of Land.	Extent, A. R. P.
2	Railway line and reservation	12 3 4	27	Road and reservation	5 0 9
4	Ambagaha-ela (stream)	0 2 29	28	Asweddumewewa (tank and bund)	3 2 39
4½	Ambagaha-ela (part of dry stream)	0 0 19	29	Amunu-ela	0 0 36
5	Wekandehenyaya	67 1 27	32	Ginigalwelaihalahena Ginigalwela- paulahena (reservation for tank bund)	0 2 13
6	Wekandehenyaya (reservation for tank bund)	2 0 7	33	Ginigalwewa (tank and bund)	4 3 10
7	Wekanda (bund)	1 3 16	34	Footpath	0 0 10
8	Wekandepaulahena	1 1 0	36	Gansabhawa road and reservation (part of)	0 0 39
9	Ulpotewewa (tank and bund)	4 1 15	38	Potanehenyaya (reservation for tank and bund)	0 1 29
10	Palugahamulahena	1 2 4	39	Kotuwewa (tank and bund)	1 3 4
11	Ela	0 0 23	40	Potanehenyaya	127 2 37
13	Medihena	1 1 29	41	Wewumedillahenyaya	34 0 20
15	Welpillewa	0 2 8	42	Footpath	0 0 36
16	Footpath	0 0 3	43	Wewumedillahenyaya	48 1 7
17	Welpillewa	0 2 4	44	Talagalla-ela	6 3 28
18	Wekanda (tank and bund)	3 3 17	45	Weheragodellehena	28 2 13
19	Wekandepaulahena (reservation for tank bund)	2 0 39	46	Asweddumeamuna (tank and bund)	2 3 0
20	Talagalla-ela	1 1 2	47	Potanehenyaya	0 2 4
21	Road and reservation	0 1 23	48	Footpath	0 0 2
23	Talagalla-ela (part of)	1 1 9			
26	Asweddumehena (reservation for tank bund)	0 3 34			370 3 8

and bounded as follows: on the north by the village limit of Galewewa, village limit of Tanmitagama; on the east by the village limit of Tanmitagama, village limit of Kitulheragama; on the south by the village limit of Nagollegama, part of Gansabhawa road from Balalla to Ratmale, village limit of Moragollegama; on the west by the village limit of Moragollegama, part of Talagalla-ela (the village limit of Kurahanhenegama) and the village limit of Kurahanhenegama.

NOTE.—The following lots lying within the above-mentioned boundaries are excluded from this order, and their aggregate acreage of 235 acres 3 roods and 25 perches is not included in the acreage of 370 acres 3 roods and 8 perches given above:—

Block survey preliminary plan 1,917.

Lot.	Name of Land.	Extent, A. R. P.	Lot.	Name of Land.	Extent, A. R. P.
1	Ehetugahamulahena, Bogahamula- hena	6 3 27	30	Ginigalwelaihalahena, Ginigalwela- paulahena	59 1 39
3	Ambagahaelahenyaya	35 3 4	31	Ginigalwelaswedduma	1 1 26
12	Asweddumekamata	0 0 39	35	Ginigalwelaihalahena, Ginigalwela- paulahena	13 0 12
14	Asweddumekumbura, Talagalle- kumbura	22 2 3	37	Potanehenyaya	78 2 15
22	Kumbukgahamulahena	0 1 17			235 3 25
24	Asweddumehena	14 0 27			
25	Ginigalwela	3 1 16			

September 2, 1924.

F. LEACH,
Special Officer.

**Order under Section 2 of "The Waste Lands Ordinances of 1897, 1899, 1900, and 1903,"
declaring Land to be Crown Property.**

In the matter of the lands commonly called or known as Kakukena, situate in the village of Yakdessawa, in the Meda palata of the Pitigal korale south of the Chilaw District, in the North-Western Province, and of "The Waste Lands Ordinances of 1897, 1899, 1900, and 1903."

THE notice required by section 1 of "The Waste Lands Ordinances of 1897, 1899, 1900, and 1903," having been duly published in manner prescribed by that section in respect of the above-named lands (*vide* Notice No. 8,565), and no claim having been made to the said lands or to any interest therein within the period of three months from the date specified in the said notice, I, William Kenneth Hunter Campbell, Assistant Government Agent of the Puttalam and Chilaw Districts of the North-Western Province, under and by virtue of the powers vested in me in that behalf by section 2 of the said Ordinances, do hereby on this 4th day of August, 1924, order and declare that the said lands, as more fully described herein below, situate in the village of Yakdessawa, in the Meda palata of the Pitigal korale south of the Chilaw District, in the North-Western Province, and shown as lots 4 and 6 in preliminary plan 5,297, and containing in extent 16 acres and 16 perches, are the property of the Crown.

Description of the Lands referred to.

The following lots situated in the village of Yakdessawa, in the Meda palata of the Pitigal korale south of the Chilaw District, in the North-Western Province:—

Preliminary plan 5,297.

Lot.	Name of Land.	Extent, A. R. P.
4	Kakukena	1 2 26
6	Do.	14 1 30
		16 0 16

and bounded as follows: on the north by the village limit of Narawila; on the east by T. P. 140,487, Kakukena *alias* Kongahawattta claimed by the Crown, T. Ps. 140,488 and 140,490, Kakukena *alias* Kongahawattta claimed by the Crown; on the south by the cart track from Kuthetiyyawa to an estate bungalow; on the west by the village limit of Narawila.

August 4, 1924.

W. K. H. CAMPBELL,
Assistant Government Agent.

**Order under Section 2 of "The Waste Lands Ordinances of 1897, 1899, 1900, and 1903,"
declaring Land to be Crown Property.**

In the matter of the lands commonly called or known as Weralukele (reservation along the minor road), &c., situate in the village of Kachchakaduwa, in Yagam pattu of the Pitigal korale north of the Chilaw District, in the North-Western Province, and of "The Waste Lands Ordinances of 1897, 1899, 1900, and 1903."

THE notice required by section 1 of "The Waste Lands Ordinances of 1897, 1899, 1900, and 1903," having been duly published in manner prescribed by that section in respect of the above-named lands (*vide* Notice No. 8,578), and no claim having been made to the said lands or to any interest therein within the period of three months from the date specified in the said notice, I, William Kenneth Hunter Campbell, Assistant Government Agent of the Puttalam and Chilaw Districts of the North-Western Province, under and by virtue of the powers vested in me in that behalf by section 2 of the said Ordinances, do hereby on this 31st day of July, 1924, order and declare that the said lands, as more fully described herein below, situate in the village of Kachchakaduwa, in Yagam pattu of the Pitigal korale north of the Chilaw District, in the North-Western Province, and shown as lots 1, 2, 3, 4, 5, 6, 7, 8, 9, and 10 in preliminary plan 5,285, and containing in extent 66 acres 2 roods and 39 perches, are the property of the Crown.

Description of the Lands referred to.

The following lots situate in the village of Kachchakaduwa, in Yagam pattu of the Pitigal korale north of the Chilaw District, in the North-Western Province:—

Preliminary plan 5,285.

Lot.	Name of Land.	Extent, A. R. P.	Lot.	Name of Land.	Extent, A. R. P.
1 ..	Weralukele (reservation along the minor road) ..	0 1 28	7 ..	Weralukele ..	13 1 4
2 ..	Weralukele ..	18 0 4	8 ..	Do. (reservation along the Gansabhawa road) ..	0 1 20
3 ..	Do. (reservation along the Gansabhawa road) ..	0 1 17	9 ..	Do. ..	30 1 33
4 ..	Do. (reservation for path) ..	0 1 13	10 ..	Do. (reservation along the minor road) ..	0 3 8
5 ..	Weralukele ..	2 0 38			
6 ..	Do. (reservation along the Gansabhawa road) ..	0 1 34			66 2 39

(Exclusive of the roads and paths passing through the land.)

and bounded as follows: on the north by a water-course (land claimed on T. P. 208,350), land claimed on T. P. 208,350, Kahatagahakumburepillewa claimed by H. M. G. Appuhami; on the east by Gallawagaredeniya claimed by H. M. G. Appuhami, Kahatagahakumburepillewa claimed by ditto, Gallawagarekele claimed by the Crown, Weralukele claimed by the Crown, Weralukele (a reservation) belonging to the Crown, the minor road from Danpitigama to Galmuruwa; on the south by the village limit of Kudi-irippuwa; on the west by the land claimed on T. P. 207,851, the village limit of Kudi-irippuwa, T. P. 207,850, the village limit of Kudi-irippuwa, land claimed on T. P. 208,350, a water-course (land claimed on T. P. 208,350).

July 31, 1924.

W. K. H. CAMPBELL,
Assistant Government Agent.

**Order under Section 4, Sub-section (1), of "The Waste Lands Ordinances of 1897, 1899, 1900, and 1903,"
declaring Land to be Crown Property.**

In the matter of the lands commonly called or known as Thalaikkulamtheravey lane, Thalaikkulamtheravey, &c., situate in the village of Madduvilnadu in Punakari division of the Jaffna District, in the Northern Province, and of "The Waste Lands Ordinances of 1897, 1899, 1900, and 1903."

WHEREAS in pursuance of section 1 of the said Ordinances it was duly notified on the 7th day of July, 1922, that if no claim to the lands commonly called or known as Thalaikkulamtheravey lane, Thalaikkulamtheravey, &c., situate in the village of Madduvilnadu in Punakari division of the Jaffna District, in the Northern Province, containing in extent 3 roods and 20 perches, and shown as lots 1, 2A, 3A, and 6A in preliminary plan 5,453, was made to the Government Agent, Northern Province, within the period of three months from the date specified in such notice, such lands would be declared the property of the Crown, and dealt with on account of the Crown (*vide* Notice No. 8,125):

And whereas (1) Sinnatampi Kandaiya of Vannarpannai East and (2) Tillaiyar Arumugam of Ponnaveli made claim thereto, and whereas the said claimants have withdrawn their claim to the said lands; I, Louis William Conrad Schrader, Government Agent, Northern Province, under and by virtue of the powers vested in me in that behalf by section 4 of the said Ordinances, do hereby on this 16th day of June, 1924, order and declare under section 4, sub-section (1), of the said Ordinances, that the said lands, as more fully described herein below, are the property of the Crown.

Description of the Lands referred to.

The following lots situated in the village of Madduvilnadu in Punakari division of the Jaffna District, in the Northern Province:—

I.—Preliminary plan 5,453.

Lot.	Name of Land.	Extent, A. R. P.
1 ..	Thalaikkulamtheravey lane ..	0 0 16

and bounded as follows: on the north by Thalaikkulamthotam claimed by Sinnatambi Paramu, Thalaikkulamvayal claimed by Sinnatambi Paramu; on the east by the road from Kalmunai to Punakari; on the south by lot 2B in preliminary plan 5,453; on the west by Thalaikkulamthotam claimed by Sinnatambi Paramu.

II.—Preliminary plan 5,453.

Lot.	Name of Land.	Extent, A. R. P.
2A ..	Thalaikkulamthaeravey ..	0 0 22
3A ..	Thalaikkulamvayal ..	0 1 21
6A ..	Thalaikkulatukadu ..	0 1 1
		0 3 4

and bounded as follows: on the north by lots 6B, 5, and 2B in preliminary plan 5,453; on the east by the road from Kalmunai to Punakari; on the south by lots 2, 3, and 6 in preliminary plan 5,453; on the west by Thalaikkulamkadu claimed by the Crown.

June 16, 1924.

L. W. C. SCHRADER,
Government Agent.

PRELIMINARY NOTICES.

Kalutara Notice No. 8,682.

Notice under "The Waste Lands Ordinances of 1897, 1899, 1900, and 1903."

TAKE notice that unless within three months from November 7, 1924, the persons, if any, who claim any interest in the lands hereinafter mentioned or in any one or more of such lands, appear before the Assistant Government Agent of the Kalutara District, at his office at Kalutara, and make claim to the said lands or any of them or to some interest therein :

Such Assistant Government Agent, in pursuance of the powers in him vested by the aforesaid Ordinances, will declare by writing under his hand that the said lands, or such of them as to which no claim has been made, are the property of the Crown.

H. A. BURDEN,
Assistant Government Agent.

NOTES.—(a) Any other information regarding these lands can be obtained from the Assistant Government Agent, Kalutara, and plans of them from the Surveyor-General.

(b) A claim to a right of way over the said lands or any of them is a claim to an interest in the land or lands.

Description of the Lands referred to.

The following lots situated in the village of Godigamuwa, in the Kumbuke pattuwa of the Rayigam korale of the Kalutara District, in the Western Province :—

Preliminary plan 17,493.

Lot.	Name of Land.	Extent, A. R. P.
3 ..	Kariywasankele	13 0 21
4 ..	Do. (reservation for paddy field)	0 2 25
		13 3 6

and bounded as follows : on the north by Polmukalana claimed by the Crown, Wewadeniya claimed by K. Don Bastian ; on the east by Wewadeniya claimed by K. Don Bastian, T. P. 178,491 ; on the south by Kariywasanamukalana claimed by the Crown, lot 1 in preliminary plan 17,493, lot 13 in preliminary plan 17,021, lot 13A in preliminary plan 17,021, lot 20 in preliminary plan 17,021, lot 13 in preliminary plan 17,021, lot 18 in preliminary plan 17,021, lot 6 in preliminary plan 17,021, lot 5 in preliminary plan 17,021, lot 5A in preliminary plan 17,021, lot 4 in preliminary plan 17,021, lot 3 in preliminary plan 17,021, lot 2 in preliminary plan 17,021, lot 1B in preliminary plan 17,021, lot 1C in preliminary plan 17,021 ; on the west by Polmukalana claimed by G. Charlis and others.

Kalutara Notice No. 8,683.

Notice under "The Waste Lands Ordinances of 1897, 1899, 1900, and 1903."

TAKE notice that unless within three months from November 7, 1924, the persons, if any, who claim any interest in the lands hereinafter mentioned or in any one or more of such lands, appear before the Assistant Government Agent of the Kalutara District, at his office at Kalutara, and make claim to the said lands or any of them or to some interest therein :

Such Assistant Government Agent, in pursuance of the powers in him vested by the aforesaid Ordinances, will declare by writing under his hand that the said lands, or such of them as to which no claim has been made, are the property of the Crown.

H. A. BURDEN,
Assistant Government Agent.

NOTES.—(a) Any other information in respect of such lands can be obtained from the Assistant Government Agent Kalutara, and plans of them from the Surveyor-General.

(b) A claim to a right of way over the said lands or any of them is a claim to an interest in the land or lands.

Description of the Lands referred to.

The following lots situated in the village of Diyagama, in the Kalutarabadda of the Kalutara totamune of the Kalutara District, in the Western Province :—

Preliminary plan 18,367.

Lot.	Name of Land.	Extent, A. R. P.	Lot.	Name of Land.	Extent, A. R. P.
2 ..	Kabaragalakanda <i>alias</i> Galpothekele (reservation along the paddy field) ..	0 2 6	7 ..	Kabaragalakanda <i>alias</i> Galpothekele (reservation for footpath) ..	0 0 32
3 ..	Kabaragalakanda <i>alias</i> Galpothekele ..	43 3 0	9 ..	Kabaragalakanda <i>alias</i> Galpothekele (reservation along the paddy field) ..	0 0 26
4 ..	Kabaragalakanda <i>alias</i> Galpothekele (to be reserved for the villagers) ..	15 3 30	10 ..	Do. (do.) ..	3 2 11
5 ..	Kabaragalakanda <i>alias</i> Galpothekele (reservation along the paddy field) ..	1 0 20			65 2 5
6 ..	(Path and reservation) ..	0 1 0			

and bounded as follows : on the north by Indra estate claimed by Mr. E. T. de Silva, lot 1 in preliminary plan 18,367 land claimed on T. P. 83,415, T. P. 293,067 ; on the east by T. P. 83,417, land claimed on T. P. 83,416, T. P. 83,417, lot 11 in preliminary plan 18,367, lot 3606 in preliminary plan 14,969, T. P. 293,068, T. P. 293,069, T. P. 293,070, lot 3610 in preliminary plan 14,969, T. P. 83,463 ; on the south by the village limit of Gamagoda, lot 3 in preliminary plan 16,323, T. P. 357,058, lot 1 in preliminary plan 16,323, lot 24492 in preliminary plan 13,720 ; on the west by land claimed on T. P. 269,253, T. P. 269,252, land claimed on T. P. 66,435, T. P. 281,025, land claimed on T. P. 66,435, T. P. 183,546, T. P. 192,423, land claimed on T. P. 192,424.

Jaffna Notice No. 8,584.**Notice under "The Waste Lands Ordinances of 1897, 1899, 1900, and 1903."**

TAKE notice that unless within three months from November 7, 1924, the persons, if any, who claim any interest in the lands hereinafter mentioned or in any one or more of such lands or to some interest therein make claim in person or in writing to the said lands or any one of them or to some interest therein to the Government Agent, Northern Province:

Such Government Agent, in pursuance of the powers in him vested by the said Ordinances, will declare by writing under his hand that the said lands, or such of them as to which no claim has been made, are the property of the Crown.

L. W. C. SCHRADER,
Government Agent.

NOTES.—(a) Any other information in respect of such land can be obtained from the Government Agent, Northern Province, and plans of them from the Surveyor-General.

(b) A claim to a right of way over the said lands or any of them is a claim to an interest in the land or lands.

Description of the Lands referred to.

The following lots situated in the village of Kerudavil, in Vadamaradchi division of the Jaffna District, in the Northern Province:—

Preliminary plan 5,873.

Lot.	Name of Land.	Extent, A. R. P.
1 ..	Periyatannaikkuvadakku	0 3 22
2 ..	Do.	0 1 35
3 ..	Do.	0 0 13
		1 1 30

and bounded as follows: on the north by Kaddupulam claimed by A. Veluppillai; on the east by T. P. 346,787, Tannai claimed by S. Periyathambi, Periyatannai claimed by R. Ayamuthaiyer and others; on the south by Periyatannai claimed by Sadayar Veluppillai and others; on the west by Periyatannaikkuvadakku claimed by the Crown.

Jaffna Notice No. 8,685.**Notice under "The Waste Lands Ordinances of 1897, 1899, 1900, and 1903."**

TAKE notice that unless within three months from November 7, 1924, the persons, if any, who claim any interest in the lands hereinafter mentioned or in any one or more of such lands or to some interest therein make claim in person or in writing to the said lands or any one of them or to some interest therein to the Government Agent, Northern Province:

Such Government Agent, in pursuance of the powers in him vested by the said Ordinances, will declare by writing under his hand that the said lands, or such of them as to which no claim has been made, are the property of the Crown.

L. W. C. SCHRADER,
Government Agent.

NOTES.—(a) Any other information in respect of such land can be had from the Government Agent, Northern Province, and plans of them from the Surveyor-General.

(b) A claim to a right of way over the said lands or any of them is a claim to an interest in the land or lands.

Description of the Lands referred to.

The following lots situated in the village of Tanakkarakurichchi, in Vadamaradchi division of the Jaffna District of the Northern Province:—

Preliminary plan 5,972.

Lot.	Name of Land.	Extent, A. R. P.
1 ..	Vallayankaladdy	2 0 9
2 ..	Vellayankaladdy (reservation along the cart track)	0 1 3
3 ..	Vellayankaladdy	0 0 38
4 ..	Do.	0 2 7
5 ..	Do.	1 2 36
		4 3 13

and bounded as follows: on the north by Kalakiddi claimed by A. Ramalingam Udayar; on the east by Vellayankaladdy claimed by the Crown, a cart track from the main road to village, Vellayankaladdy claimed by the Crown, Thikathiyavarai claimed by Vallipuram Arumugam, Thikathiyavarai claimed by Sinnamma, widow of Sinnatamby, and others; on the south by Velliyankaladdy claimed by the Crown; on the west by a cart track from the village to main road, the village limit of Kerudavil.

Puttalam Notice No. 8,686.**Notice under "The Waste Lands Ordinances of 1897, 1899, 1900, and 1903."**

TAKE notice that unless within three months from November 7, 1924, the persons, if any, who claim any interest of the land hereinafter mentioned appear before the Assistant Government Agent of Puttalam and Chilaw District, in the North-Western Province, and make claim in person or in writing to the said land or to some interest therein:

Such Assistant Government Agent, in pursuance of the powers in him vested by Ordinance No. 1 of 1897, will declare by writing under his hand that the said land, to which no claim has been made, is the property of the Crown.

W. K. H. CAMPBELL,
Assistant Government Agent.

NOTES.—(a) Any other information in respect of such land can be obtained from the Assistant Government Agent, Puttalam, and plan of it from the Surveyor-General.

(b) A claim to a right of way over the said land is a claim to an interest in the land.

Description of the Land referred to.

The land commonly called or known as Pambutivu, situate in the village of Pambutivu, in Akkarai pattu north of the Kalpitiya division, in the Puttalam District of the North-Western Province; containing in extent 165 acres 1 rood and 37 perches and shown as lot 3 in preliminary plan 4,852, and bounded as follows: on the north by the village limit of Karukkachena, Pambutivutotam claimed by the Crown, disputed by A. K. M. Assan Kudoos Marikkar, Pambutivutotam claimed by the Crown, disputed by S. Suleima Lebbe of Nuraicholai, Pambutivutotam claimed by the Crown, disputed by U. M. N. Naina Mohammodu Lebbe, Pambutivutotam claimed by the Crown, disputed by M. E. K. Cader Meera Lebbe, Pambutivutotam claimed by the Crown, disputed by K. P. S. Sevuskander, Pambutivu claimed by the Crown, Pambutivutotam claimed by the Crown, disputed by A. M. Mohamnadu Ismail, the village limit of Andankani, Pambutivu Crown reservation, disputed by the heirs of the late E. Cassie Chetty and many others, Pambutivutotam claimed by the Crown, disputed by ditto, Pambutivu Crown reservation, disputed by ditto; on the east by the village limit of Kalmunai; on the south by the village limit of Kalmunai, Pambutivu claimed by the Crown, disputed by the heirs of the late E. Cassie Chetty, the village limit of Kalmunai; on the west by Pambutivu Crown reservation.

Puttalam Notice No. 8,687.**Notice under "The Waste Lands Ordinances of 1897, 1899, 1900, and 1903."**

TAKE notice that unless within three months from November 7, 1924, the persons, if any, who claim any interest of the land hereinafter mentioned appear before the Assistant Government Agent of Puttalam and Chilaw Districts, in the North-Western Province, and make claim in person or in writing to the said land or to some interest therein:

Such Assistant Government Agent, in pursuance of the powers in him vested by Ordinance No. 1 of 1897, will declare by writing under his hand that the said land, or such of them to which no claim has been made, is the property of the Crown.

W. K. H. CAMPBELL,
Assistant Government Agent.

NOTES.—(a) Any other information in respect of such land can be obtained from the Assistant Government Agent, Puttalam, and plan of it from the Surveyor-General.

(b) A claim to a right of way over the said land is a claim to an interest in the land.

Description of the Land referred to.

The land commonly called or known as Sengaloyakele *alias* Pahalakele, situate in the village of Nalhadarakattuwa, in the Anaivilundan pattu north of the Pitigal korale north of the Chilaw District, in the North-Western Province; containing in extent 18 acres 3 roods and 35 perches and shown as lot 4 in preliminary plan 5,383, and bounded as follows: on the north by the land claimed on T. P. 240,599, lot 14,492 in preliminary plan 3,208; on the east by the main road from Puttalam to Chilaw; on the south by the reservation along the Puttalam-Chilaw road, land claimed on T. P. 242,568; on the west by Pahalakele claimed by the Crown.

Puttalam Notice No. 8,688.**Notice under "The Waste Lands Ordinances of 1897, 1899, 1900, and 1903."**

TAKE notice that unless within three months from November 7, 1924, the persons, if any, who claim any interest in the lands hereinafter mentioned or any of them appear before the Assistant Government Agent of the Puttalam and Chilaw Districts of the North-Western Province, at his office at Puttalam, and make claim in person or in writing to the said lands, or any one of them or to some interest therein:

Such Assistant Government Agent, in pursuance of the powers in him vested by Ordinance No. 1 of 1897, will declare by writing under his hand that the said lands, or such of them to which no claim has been made, are the property of the Crown.

W. K. H. CAMPBELL,
Assistant Government Agent.

NOTES.—(a) Any other information regarding these lands can be obtained from the Assistant Government Agent, Puttalam, and plans of them from the Surveyor-General.

(b) A claim to a right of way over the said lands or any of them is a claim to an interest in the land or lands.

Description of the Lands referred to.

The following lots situated in the village of Munnessaram, in the Munnessaram pattu south of the Pitigal korale north, in the Chilaw District of the North-Western Province:—

Lot.	Name of Land.	Extent, A. R. P.
1	Mahayaya	9 2 9
2	Do.	54 3 4

(Exclusive of the road passing through the land.)

64 1 13

and bounded as follows: on the north by Timmilla-ela; on the east by Munessaram-ela; on the south by Mahayaya claimed by the Crown; on the west by Timmilla-ela.

Anuradhapura Notice No. 8,689.**Notice under "The Waste Lands Ordinances of 1897, 1899, 1900, and 1903."**

TAKE notice that unless within three months from November 7, 1924, the persons, if any, who claim any interest in the lands hereinafter mentioned or in any one or more of such lands or to some interest therein make claim in person or in writing to the said lands or any of them or to some interest therein to L. L. Hunter, Esq., Special Officer appointed under section 28 of "The Waste Lands Ordinances of 1897, 1899, 1900, and 1903," at his office at Colombo:

Such Special Officer, in pursuance of the powers vested in him by the said Ordinances, will declare by writing under his hand that the said lands, or such of them as to which no claim has been made, are the property of the Crown.

L. L. HUNTER,
Special Officer.

NOTES.—(a) Any other information in respect of such lands can be obtained from the Settlement Officer, and plans of them from the Surveyor-General.

(b) A claim to a right of way over the said lands or any of them is a claim to an interest in the land or lands.

Description of the Lands referred to.

The following lots situate in the village of Ilukwewa, in the Moragaswewa tulana of the Sinhala pattu of the Tamankaduwa palata, in the North-Central Province:—

I.—Inset No. 15 to topo preliminary plan 9.

Lot.	Name of Land.	Extent, A. R. P.
327	Ilukwewakele (cemetery)	0 2 31
328	Do. (approach road to cemetery)	0 0 8
		0 2 39

and bounded as follows: on the north by Minneriyamukalanyaya belonging to the Crown; on the east by Minneriyamukalanyaya belonging to the Crown, a footpath from Ilukwewa to Moragaswewa; on the south and west by Minneriyamukalanyaya belonging to the Crown.

II.—Inset No. 15 to topo preliminary plan 9.

Lot.	Name of Land.	Extent, A. R. P.
329	Footpath	0 0 12

and bounded as follows: on the north by a road to Moragaswewa; on the east by Minneriyamukalanyaya belonging to the Crown; on the south by Ilukwewakele (reservation for tank bund) belonging to the Crown; on the west by Minneriyamukalanyaya belonging to the Crown, approach road to the cemetery.

III.—Inset No. 15 to topo preliminary plan 9.

Lot.	Name of Land.	Extent, A. R. P.
330	Ilukwewakele (reservation for tank bund)	0 0 27
332	Do. (do.)	0 3 31
333	Ilukwewawekanda (tank bund)	0 3 5
		1 3 23

and bounded as follows: on the north by a footpath from Ilukwewa to Moragaswewa, Minneriyamukalanyaya belonging to the Crown; on the east by Ilukwewawela claimed by Kapurala, Vel-Vidane and others; on the south by Minneriyamukalanyaya belonging to the Crown; on the west by the Minneriyamukalanyaya belonging to the Crown.

IV.—Inset No. 15 to topo preliminary plan 9.

Lot.	Name of Land.	Extent, A. R. P.
334	Tisbamba (sanitary reserve)	14 1 0
336	Footpath	0 0 24
		14 1 24

and bounded as follows: on the north by Minneriyamukalanyaya belonging to the Crown; on the east by Minneriyamukalanyaya belonging to the Crown; on the south by Minneriyamukalanyaya belonging to the Crown; on the west by Minneriyamukalanyaya belonging to the Crown.

NOTE.—The following lots lying within the above-mentioned boundaries are excluded from this notice, and their aggregate acreage of 4 acres and 20 perches is not included in the acreage of 14 acres 1 rood and 24 perches given above:—

Inset No. 15 to topo preliminary plan 9.

Lot.	Name of Land.	Extent, A. R. P.
335	Ilukwewagama	1 2 19
337	Do.	2 2 1
		4 0 20

Anuradhapura S. O. 23—1924.

Anuradhapura Notice No. 8,690.

Notice under "The Waste Lands Ordinances of 1897, 1899, 1900, and 1903."

TAKE notice that unless within three months from November 7, 1924, the persons, if any, who claim any interest in the lands hereinafter mentioned or in any one or more of such lands or to some interest therein make claim in person or in writing to the said lands or any of them or to some interest therein to L. L. Hunter, Esq., Special Officer appointed under section 28 of "The Waste Lands Ordinances of 1897, 1899, 1900, and 1903," at his office at Colombo:

Such Special Officer, in pursuance of the powers vested in him by the said Ordinances, will declare by writing under his hand that the said lands, or such of them as to which no claim has been made, are the property of the Crown.

L. L. HUNTER,
Special Officer.

NOTES.—(a) Any other information in respect of such lands can be obtained from the Settlement Officer, and plans of them from the Surveyor-General.

(b) A claim to a right of way over the said lands or any of them is a claim to an interest in the land or lands.

Description of the Lands referred to.

The following lots situate in the village of Hatamune, in the Giritala tulana of the Sinhala pattu of the Tamankaduwa palata, in the North-Central Province:—

I.—Inset No. 20 to topo preliminary plan 9.

Lot.	Name of Land.	Extent, A. R. P.
467	Minneriye-oya (stream) (portion of)	0 3 8

and bounded as follows: on the north by Gangoda claimed by Asana Lebbe Meera Saibo; on the east by the Minneriye-oya; on the south by topo preliminary plan 11; and on the west by the Minneriye-oya.

II.—Inset No. 20 to topo preliminary plan 9.

Lot.	Name of Land.	Extent, A. R. P.
464	Channel	0 2 2
465	Palaikadu	0 0 25
		0 2 27

and bounded as follows: on the north by Hatamune (private); on the east by topo preliminary plan 11; on the south by topo preliminary plan 11, Gangoda claimed by Asana Lebbe Meera Saibo, topo preliminary plan 11; on the west by the channel.

III.—Inset No. 20 to topo preliminary plan 9.

Lot.	Name of Land.	Extent, A. R. P.
459	Channel	0 2 0
460	Pirappamkadu	0 0 18
461	Palaikadu	0 0 39
462	Kilaikadu	0 0 36
		1 0 13

and bounded as follows: on the north by topo preliminary plan 11; on the east by Hatamune (private); on the south by Hatamune (private); on the west by Hatamunemukalana belonging to the Crown, topo preliminary plan 11.

Anuradhapura S. O. 29—1924.

Anuradhapura Notice No. 8,691.

Notice under "The Waste Lands Ordinances of 1897, 1899, 1900, and 1903."

TAKE notice that unless within three months from November 7, 1924, the persons, if any, who claim any interest in the lands hereinafter mentioned or in any one or more of such lands or to some interest therein make claim in person or in writing to the said lands or any of them or to some interest therein to L. L. Hunter, Esq., Special Officer appointed under section 28 of "The Waste Lands Ordinances of 1897, 1899, 1900, and 1903," at his office at Colombo:

Such Special Officer, in pursuance of the powers vested in him by the said Ordinances, will declare by writing under his hand that the said lands, or such of them as to which no claim has been made, are the property of the Crown.

L. L. HUNTER,
Special Officer.

NOTES.—(a) Any other information in respect of such lands can be obtained from the Settlement Officer, and plans of them from the Surveyor-General.

(b) A claim to a right of way over the said lands or any of them is a claim to an interest in the land or lands.

Description of the Lands referred to.

The following lots situate in the village of Ambagaswewa, in the Moragaswewa tulana of the Sinhala pattu, in the Tamankaduwa palata, in the North-Central Province:—

I.—Inset No. 12 to topo preliminary plan 9.

Lot.	Name of Land.	Extent, A. R. P.	Lot.	Name of Land.	Extent, A. R. P.
301	Ambagaswewawekanda (tank bund)	0 3 23	309	Ela (stream)	0 2 10
302	Mukalana (reservation for bund)	1 1 2			
303	Horowa-ela (channel)	0 0 1			4 0 21
308	Landa (reservation for stream)	1 1 25			

and bounded as follows: on the north by Minneriyamukalanyaya belonging to the Crown; on the east by Minneriyamukalanyaya belonging to the Crown, T. P. 271,186, reservation for road belonging to the Crown, road from Habarana to Topawewa; on the south by Minneriyamukalanyaya belonging to the Crown; on the west by Minneriyamukalanyaya belonging to the Crown.

II.—Inset No. 12 to topo preliminary plan 9.

Lot.	Name of Land.	Extent, A. R. P.
305	Landa (reservation for stream)	3 1 37
306	Talkota-oya (stream)	1 2 5
307	Waste land (reservation for road)	0 0 10
		5 0 12

and bounded as follows: on the north by Minneriyamukalanyaya belonging to the Crown; on the east by Minneriyamukalanyaya belonging to the Crown, Talkota-oya, Minneriyamukalanyaya belonging to the Crown, road from Habarana to Topawewa; on the south by the road from Habarana to Topawewa, reservation for stream belonging to the Crown; on the west by T. P. 271,186.

Anuradhapura S. O. 30—1924.

Anuradhapura Notice No. 8,692.**Notice under "The Waste Lands Ordinances of 1897, 1899, 1900, and 1903."**

TAKE notice that unless within three months from November 7, 1924, the persons; if any, who claim any interest in the lands hereinafter mentioned or in any one or more of such lands or to some interest therein make claim in person or in writing to the said lands or any of them or to some interest therein to L. L. Hunter, Esq., Special Officer appointed under section 28 of "The Waste Lands Ordinances of 1897, 1899, 1900, and 1903," at his office at Colombo :

Such Special Officer, in pursuance of the powers vested in him by the said Ordinances, will declare by writing under his hand that the said lands, or such of them as to which no claim has been made, are the property of the Crown.

L. L. HUNTER,
Special Officer.

NOTES.—(a) Any other information in respect of such lands can be obtained from the Settlement Officer, and plans of them from the Surveyor-General.

(b) A claim to a right of way over the said lands or any of them is a claim to an interest in the land or lands.

Description of the Lands referred to.

The following lots situated in the village of Katugahawewa in the Manikkanpattiya tulana of the Meda pattu, in the Tamankaduwa palata of the North-Central Province :—

I.—Inset No. 25 to topo preliminary plan 9.

Lot.	Name of Land.	Extent, A. R. P.
576	Wekanda (tank bund)	3 0 34
577	Kalugahawewelanda (reservation for tank bund)	4 0 12
		7 1 6

and bounded as follows : on the north by the tank belonging to the Crown, Minneriyamukalanyaya belonging to the Crown ; on the east by Minneriyamukalanyaya belonging to the Crown ; on the south by T. P. 317,265, Minneriyamukalanyaya belonging to the Crown ; on the west by Minneriyamukalanyaya belonging to the Crown.

II.—Inset No. 25 to topo preliminary plan 9.

Lot.	Name of Land.	Extent, A. R. P.
581	Sinnagangatotam	4 3 18
582	Do. (reservation for Amban-ganga)	4 0 31
		9 0 9

and bounded as follows : on the north and east by Minneriyamukalanyaya belonging to the Crown ; on the south by Amban-ganga ; on the west by Minneriyamukalanyaya belonging to the Crown.

III.—Inset No. 25 to topo preliminary plan 9.

Lot.	Name of Land.	Extent, A. R. P.
583	Palliwasalkarni	7 3 18
584	Poillakarni	5 3 27
585	Palliwasalkarni (reservation for Amban-ganga)	3 1 39
		17 1 4

and bounded as follows : on the north and east by Minneriyamukalanyaya belonging to the Crown ; on the south by Amban-ganga ; on the west by Minneriyamukalanyaya belonging to the Crown.

Anuradhapura S. O. 31—1924.

Anuradhapura Notice No. 8,693.**Notice Under "The Waste Lands Ordinances of 1897, 1899, 1900, and 1903."**

TAKE notice that unless within three months from November 7, 1924, the persons, if any, who claim any interest in the lands hereinafter mentioned or in any one or more of such lands or to some interest therein make claim in person or in writing to the said lands or any of them or to some interest therein to L. L. Hunter, Esq., Special Officer appointed under section 28 of "The Waste Lands Ordinances of 1897, 1899, 1900, and 1903," at his office at Colombo :

Such Special Officer, in pursuance of the powers vested in him by the said Ordinances, will declare by writing under his hand that the said lands, or such of them as to which no claim has been made, are the property of the Crown.

L. L. HUNTER,
Special Officer.

NOTES.—(a) Any other information in respect of such lands can be obtained from the Settlement Officer, and plans of them from the Surveyor-General.

(b) A claim to a right of way over the said lands or any of them is a claim to an interest in the land or lands.

Description of the Lands referred to.

The following lots situate in the village of Medawewa of the Kekira tulana, in the Maminiya korale of the Kalagam palata in the North-Central Province :—

Block survey preliminary plan 913.

Lot.	Name of Land.	Extent, A. R. P.	Lot.	Name of Land.	Extent, A. R. P.
1	Meegahahena	7 2 33	14	Ulpatalawekanda (palu bund)	0 1 13
3	Kiwulpitihahena, Kongahahena, Helam-bagahayaya	86 3 10	15	Do. (do.)	1 0 3
6	Maha-ela	0 1 2	16	Kandabadamukalana, Olugalayaya, Mahamukalana, Olugalamukalana, Kotakandamukalana, and Palleyaya	64 2 36
9	Kongahahena, Wankonahena	8 3 8	17	Bulanahena, Bulanayaya, and Mee-gahalanda	39 2 13
10	Footpath	0 0 5	18	Kongaha-akkare	2 0 22
11	Means of access to cemetery	0 0 32	19	Path and reservation	0 0 29
12	Minipitiya (cemetery)	1 0 2			
13	Ulpatal-ela	0 1 34			

Lot.	Name of Land.	Extent, A. R. P.	Lot.	Name of Land.	Extent, A. R. P.
20 ..	Footpath ..	0 0 1	29 ..	Dambagahalanda ..	2 0 31
21 ..	Wankanahena (reservation for bund) ..	1 2 19	30 ..	Dambagahalanda, Helambagahahena (reservation for tisbury) ..	2 3 10
22 ..	Medawewa (tank and bund) ..	45 0 7	31 ..	Footpath ..	0 0 20
23 ..	Meegahawatta ..	0 0 24	32 ..	Helambagahahena and Hikgahahena ..	28 0 4
24 ..	Bogahawatta ..	0 0 19	33 ..	Footpath ..	0 0 4
25 ..	Dambagahawatta ..	0 1 6			
26 ..	Ambagahawatta ..	0 0 16			
28 ..	Dambagahalanda ..	0 0 27			293 3 30

and bounded as follows: on the north by the village limit of Pansalagama and Nelliagama; on the east by the village limit of Kirimetiya; on the south by the village limits of Ihalagama, Aliyawetunuwewa, and Potanagama; on the west by the village limit of Potanagama.

The following lots lying within the above mentioned boundaries are excluded from this notice, and their aggregate acreage of 53 acres 1 rood and 22 perches is not included in the acreage of 293 acres 3 roods and 30 perches given above:—

Block survey preliminary plan 913.

Lot.	Name of Land.	Extent, A. R. P.
A 2 ..	Medawewa, Pahalawela, Helambagahapahala-akkare (T. P. 318,888) ..	16 1 15
A 4 ..	Helambagahapahala-akkare ..	0 0 4
A 5 ..	Do. ..	0 0 5
B 7 ..	Meegahahena, Indikotuwa, Puranewela, Helambagaha-akkare, Ihalawela, Dambagahawatta (T. Ps. 349,356, 224,783, 197,967) ..	36 1 18
B 8 ..	Helambagaha-akkare ..	0 1 30
B 27 ..	Kongahawatta ..	0 0 30
		53 1 22

Anuradhapura S. O. 32—1924.

Ratnapura Notice No. 8,694.

Notice under "The Waste Lands Ordinances of 1897, 1899, 1900, and 1903."

TAKE notice that unless within three months from November 7, 1924, the persons, if any, who claim any interest in the lands hereinafter mentioned or in any one or more of such lands or to some interest therein make claim in person or in writing to the Government Agent of the Province of Sabaragamuwa, at the Ratnapura Kachcheri:

Such Government Agent, in pursuance of the powers in him vested by the said Ordinances, will declare by writing under his hand that the said lands, or such of them to which no claim has been made, are the property of the Crown.

G. F. R. BROWNING,
Government Agent.

NOTES.—(a) Any other information in respect of such land can be obtained from the Government Agent, Province of Sabaragamuwa, and plans of them from the Surveyor-General.

(b) A claim to a right of way over the said lands or any of them is a claim to an interest in the land or lands.

Description of the Lands referred to.

The following lots situated in the village of Ihalagalagama, in the Talapitigam pattu of Kadawata korale, in the District of Ratnapura, Province of Sabaragamuwa, as more fully described herein below:—

I.—Preliminary plan 3,353.

Lot.	Name of Land.	Extent, A. R. P.
1 ..	Mentalawamukalana ..	1 0 35

and bounded as follows: on the north by Kahelelapatana claimed by the Crown, Mentalawa-ela and Kahelelamukalana claimed by the Crown; east by Kondagala-ara and road to Belihul-oya; south by Village Committee road from Maratenna to Belihul-oya; and on the west by Mentalawa-ela and Koodagederapatana claimed by the Crown.

II.—Preliminary plan 3,353.

Lot.	Name of Land.	Extent, A. R. P.	Lot.	Name of Land.	Extent, A. R. P.
2 ..	Laulutennepatana ..	9 3 27	10 ..	Miyanakolamadittehena (reservation along the Village Committee road) ..	0 2 38
3 ..	Laulutenna and Miyanakolamadittehena ..	30 0 25	11 ..	Laulutenna ..	3 3 21
4 ..	Laulutenna ..	0 2 1	12 ..	Do. ..	0 3 20
5 ..	Miyanakolamadittehena ..	0 3 24	13 ..	Laulutennemukalana ..	7 1 0
6 ..	Do. ..	3 0 23			
7 ..	Do. ..	0 1 22			
8 ..	Do. ..	0 2 8			66 3 18
9 ..	Do. ..	8 2 9			

and bounded as follows: on the north by Laulutennemukalana claimed by the Crown, Madahena-Maratenna road, Laulutennepatana claimed by the Crown, Mala-dola and Maratenna-Belihul-oya road; east by lots 1 and 3 in P. P. 2,628, Velikapale-ela, Helawatta claimed by H. M. Punchimahatmaya, Kalatenna-ela, Kalatennehena claimed by E. M. Bandulahami, Pita-ela, Poranarawawatta claimed by M. P. Mudalihami, Kattaddiellawatta claimed by R. W. M. Dingirihami, Kattaddiellawatta claimed by M. P. Mudalihami, Miyanakolamaditahena claimed by M. P. Mudalihami; south by Maratenna-Belihul-oya road, Miyanakolamaditawatta claimed by M. P. Mudalihami, Aepetiyakumburewatta claimed by W. K. V. Heenhami and others, Arachchigederawatta claimed by G. M. Anadahami, Pinnalandewatta claimed by E. K. V. Ratranhami, Maratenna-Belihul-oya road, Pinnalandewatta claimed by E. K. V. Ratranhami, road leading to and from Pansala, Pansalawatta claimed by Galagama Vihare, road to Belihul-oya, road leading from Maratenna to village and Maha-ela; and on the west by Maha-ela and Kanaverella-ara.

III.—Preliminary plan 3,353.

Lot.	Name of Land.	Extent, A. R. P.
15 ..	Pitiullearawepabodalanda (reservation along the Pitiulle-arawa-oya) ..	0 1 22

and bounded as follows: on the north by Pitiulle-arawa-oya and Pitiullearawakumbura claimed by B. A. Elanadahami; east by Pitiullearawepabodalanda (P. P. 3,353/14) claimed by the Crown and Nugagahakapallemukalana claimed by the Crown; south by Nugagahakapallemukalana claimed by the Crown and Pitiulle-arawa-oya; and on the west by Pitiulle-arawa-oya.

LAND SALES IN THE CENTRAL PROVINCE.

No. 2,772, C. P.—The Government Agent, Central Province, will on Friday, January 23, 1925, at 2 P.M., at his office in Kandy Kachcheri, put up to auction, for sale or settlement, or will otherwise dispose of, the under-mentioned portion of Crown land, in accordance with the regulations of Government regarding land sales. An allotment of land situated in the Pata Hewaheta division of the Kandy District of the Central Province.

Preliminary plan 7,688. Village—Haragama in Gandahaye korale south of Pata Hewaheta division.

Lot.	Name of Land.	Name of Applicant.	Description.	Extent.		Upset price per acre, Rs.
				A. R. P.		
1	Dulgolleyaya	R. D. Charles Appuhami, Kachcheri peon	Forest	5	3 32	90

Further particulars regarding this land can be obtained from the Government Agent, Central Province, and its plan from the Surveyor-General.

Colonial Secretary's Office,
Colombo, October 31, 1924.

CECIL CLEMENTI,
Colonial Secretary.

No. 2,773, C. P.—The Government Agent, Central Province, will on Tuesday, January 20, 1925, at 11.30 A.M., at his office in Kandy Kachcheri, put up to auction, for sale or settlement, or will otherwise dispose of, the under-mentioned portions of Crown land, in accordance with the regulations of Government regarding land sales. Four allotments of land situated in the Uda Bulatgama division of the Kandy District of the Central Province.

Preliminary plan 7,677. Village—Palle Rambukpitiya in Pasbage korale of Uda Bulatgama division.

Lot.	Name of Land.	Name of Applicant.	Description.	Extent.		Upset price per acre, Rs.
				A. R. P.		
1	Eladorawatta <i>alias</i> Balantota Group	Mr. H. O. Lebbe	Tea 1 year old	0	2 19	400
2	Do.	—	Tea 10 years old	1	0 21	750
3	Kalugalapatana <i>alias</i> Eladorawatta <i>alias</i> Balantota Group	—	do.	0	0 12	—*
4	Do.	—	Tea 1 year old	0	0 5	—*

* To be reserved.

Further particulars regarding these lands can be obtained from the Government Agent, Central Province, and their plans from the Surveyor-General.

Colonial Secretary's Office,
Colombo, November 1, 1924.

CECIL CLEMENTI,
Colonial Secretary.

No. 2,774, C. P.—The Assistant Government Agent, Nuwara Eliya, will on Monday, January 5, 1925, at 10 A.M., at his office in Nuwara Eliya, put up to auction, for sale or settlement, or will otherwise dispose of, the under-mentioned portions of Crown land, in accordance with the regulations of Government regarding land sales. Eleven allotments of land situated in the Uda Hewaheta, Walapane, and Kotmale divisions of the Nuwara Eliya District of the Central Province.

Preliminary plan 7,660. Village—Hanguranketa, Diyatilaka korale, Uda Hewaheta division.

Lot.	Name of Land.	Name of Applicant.	Description.	Extent.		Upset price per acre, Rs.
				A. R. P.		
1	Udamaluwewekanda	—	Open land	0	1 15	—*
2	Udamaluwawe	—	Paddy field	3	2 8	1,000†

Preliminary plan 6,193. Village—Kalaganwatta, Medapalata korale of Walapane division. Claimant—Crown.
605 Kiritimiyamahagahagawahena Udawattegedera Appuhamy Chena .. 1 2 6 20

Lot.	Name of Land.	Name of Applicant.	Description.	Extent.		Upset price per acre, Rs.
				A. R. P.		
Preliminary plan 7,686. Village—Tispene, Tispene korale, Kotmale division. Claimant—Crown.						
1	Welagamayahena	Meambe Mudalihamy	Patana	0	1 2	160
2	Welagamayahenekumbura	do.	Paddy field	0	2 17	310
3	Welagamayahena	do.	Patana	0	0 35	160

Lot.	Name of Land.	Name of Applicant.	Description.	Extent.		Upset price per acre, Rs.
				A. R. P.		
Preliminary plan 7,687. Village—Tispene, Tispene korale, Kotmale division. Claimant—Crown.						
1	Milalehenna	Dissanayaka Mudiyansele	Patana	1	0 0	210
2	Wagalayahenemukalana	—	Forest (reservation for ela)	0	1 25	—*

Lot.	Name of Land.	Name of Applicant.	Description.	Extent.		Upset price per acre, Rs.
				A. R. P.		
Preliminary plan 6,721. Village—Meddegedarategammedda, Ulapane korale, Kotmale division. Claimant—Crown.						
1	Kottutenne	N. Arumanaide, Vidane (deceased)	Patana	4	2 22	210
2	Do.	—	Patana (reservation for District Road Committee road)	1	0 31	—*
3	Do.	N. Arumanaide, Vidane (deceased)	Patana (encroachment by A. Udumar Lebbe)	0	1 16	210

* Not for sale.

† For settlement.

Further particulars regarding these lands can be obtained from the Assistant Government Agent, Nuwara Eliya, and plans of them from the Surveyor-General.

Colonial Secretary's Office,
Colombo, November 4, 1924.

CECIL CLEMENTI,
Colonial Secretary.

LAND SALES IN THE SOUTHERN PROVINCE.

No. 4,214, S. P.—The Assistant Government Agent, Hambantota, will on Thursday, December 18, 1924, at 1 P.M., at the Ambalantota Resthouse, put up to auction, for sale or settlement, or will otherwise dispose of, the under-mentioned portions of Crown land, in accordance with the regulations of Government regarding land sales. Thirty-eight allotments of land situated in the East Giruwa pattu division of the Hambantota District of the Southern Province.

Final village plan 459. Village—Kiula.

Lot.	Name of Land.	Name of Applicant.	Description.	Extent.		
				A.	R.	P.
12A	Palugahakumbura	—	Open land	0	0	28
12A1	Siyambalagahawatta	Encroachment by Kaluhennedige Siyadorishami	Coconut	0	0	8
12B	Palugahakumbura	—	Deniya	0	0	3
12B1	Siyambalagahawatta	Encroachment by Kaluhennedige Siyadorishami	Coconut	0	0	4

Final village plan 460. Village—Minietiliya.

13AP1	Kiwuelekele	Mr. S. A. Wickramasuriya	Chena	5	1	16*
13AP3	Do.	do.	do.	9	3	15*
41N	Kadollanda	Don Mathes Abeysiriwardena	do.	8	0	10*
41T	Do.	Kaluhennedige Siyadorishami	Chena and paddy	4	3	5*
41U	Accarapahakumbura	Encroachment by James Dias Amadoru and others	Paddy	3	0	21*

Final village plan 461. Village—Medadeniya.

14AH	Deniyebedda	Mr. N. A. Wikramasuriya	Chena and deniya	9	3	32*
------	-------------	-------------------------	------------------	---	---	-----

Final village plan 466. Village—Tawaluwila.

110A	Malittangahahena	J. D. W. Gunasekera	Chena	2	0	30*
110B	Bokkuwagawalanda	—	do.	3	0	25*
110G	Do.	Don Lewis Alahapperuma	do.	23	1	30*
7C	Ginigallanda	Don Charlis Wijesuriya	do.	1	1	25
119AS	Do.	P. H. Lewishami and D. Dingi Appu	do.	2	0	0
119AU	Do.	Edirisinghe Jayasuriya Dionis Appu	do.	1	0	38
119AV	Do.	Don Samel Jayawardena	do.	1	0	0
119AW	Boraluwalahena	Ranawira Patabendige Sendiris	do.	1	0	0
119AX	Dalukgodella	Sellahennedige Don Siman	do.	1	0	0
119AZ	Ginigallanda	W. P. Niculashami	do.	1	0	0
119BA	Boraluwalanda	A. J. S. P. Hendrick Sinno	do.	1	0	0
119BF	Malapalayaya	Abedira Danoris Appu	do.	0	3	34*
119B I	Angunakolawalahena	D. A. W. Abeyasingha	do.	4	3	20*
119BM	Konyayebasnairakebella	—	do.	3	2	27
119BP	Katukumburayaya	—	do.	0	1	33*
119BR	Angunakolawalayaya	—	Paddy field	8	1	13*
119BU	Karagahalanda	—	Chena	0	1	8
119BW	Do.	K. H. Luvishami	do.	1	3	38*
119V	Lolugahapatana	D. E. Wijesuriya	Chena and paddy field	5	0	24*
110H	Boralupalehena	Paramadige Saris Appu	Chena	0	3	1
110 I	Palugahawatta	Ratnawira Patabendige Babasinno and others	Chena and 3 mud houses	1	0	32
119CA	Galkenne-negenairakebella	D. D. Senarat	Paddy field	2	3	5*
119CB	Do.	do.	Chena	0	0	38
119CD	Konyayebasnairakebella	do.	Paddy field	1	2	13*
119CE	Do.	do.	Garden contains vegetables and mud hut	0	0	27
119CF	Do.	do.	Chena	0	2	25
119CH	Konyayeturukebella	do.	Paddy field	1	1	15*
119CI	Do.	—	Chena	0	0	33

* These lands are under the Walawe Right Bank Scheme. All irrigable lots or irrigable portions of lots will be liable to payment of an irrigation rate of Rs. 4 per acre per annum, revisable by Government at any time.

Upset price of these lots will be notified at the time of sale. Further information regarding these lands can be obtained from the Assistant Government Agent, Hambantota, and plans of them from the Surveyor-General.

No. 4,215, S. P.—The Assistant Government Agent, Hambantota, will on Friday, December 19, 1924, at 1 P.M., at Amblantota Resthouse, put up to auction, for sale or settlement, or will otherwise dispose of, the under-mentioned portions of Crown land, in accordance with the regulations of Government regarding land sales. Forty-seven allotments of land situated in the East Giruwa pattu division of the Hambantota District of the Southern Province.

Final village plan 464. Village—Mamadola.						Extent.	
Lot.	Name of Land.	Name of Applicant.	Description.	A.	R.	P.	
1AQ	Hedawinna <i>alias</i> Lihiniyanara	P. W. Govis Appuhami and others	Paddy and chena	23	3	13*	
9AC	Bokutuyaya	S. D. S. Ratnawira	Low jungle	0	3	37	
12A	Mailagahawatta <i>alias</i> Punchedalukyaya	do.	Chena	0	3	22	
1AS	Hedawinnenugehena <i>alias</i> Lihiniyanare	Pratapasin Wijenayake Don Migel	Low jungle	1	2	16	
1AU	Do.	do.	do.	0	0	39	
1AV	Do.	Pratapasin Wijenayake Gouis Appuhami	do.	1	3	35	
9AE	Warayaya <i>alias</i> Bokutulanda	D. G. J. Dissanayake	do.	1	0	0	
14	Mailagahawatta <i>alias</i> Punchedalukyaya	S. D. S. Ratnawira	Chena	0	1	4	
14N	Galwalewatta	Encroachment by J. H. Dineshami	Garden contains part of a house	0	0	31	
14 o	Mailagahawatta <i>alias</i> Punchedalukyaya	Encroachment by Sochchihami	Chena contains part of a house	0	0	3	
14P	Do.	Encroachment by Juwanahennedige Dineshami	Reservation along the minor road, contains part of a boutique	0	0	12†	
Final village plan 465. Village—Beminiyanwila.							
1B	Ela-addarawatta	K. Don Pediris	Chena	1	0	5	
1T	Do.	Dandeniya Arachchige Don Deonis	do.	1	3	27	
1U	Do.	Don Dines Wickramaratna	do.	0	3	33	
1W	Do.	Don Carolis Ranawira and H. D. Hinni Appu	do.	1	3	30	
1Y	Do.	D. A. Don Dionis and others	do.	1	2	12	
1Z	Do.	do.	do.	0	2	11	
1AA	Do.	do.	do.	1	1	4	
1AB	Malgahakoratuwa	E. M. V. Saworis	do.	2	2	10	
1AF	Wewayaya	A. Salohami	do.	1	0	8	
1AG	Do.	M. Dingi Appu	do.	1	1	12	
1AI	Velilandehena	M. K. Sadiris Appu	do.	0	3	26	
50I1	Uhapitiyaya	J. A. Konnehami	do.	0	3	34	
50J2	Do.	do.	do.	0	0	21	
1K	Hikgahagodella <i>alias</i> Hikgahahena <i>alias</i> Hikgahalanda	Don Carolis Ranawira	do.	5	1	34	
1K2	Do.	do.	do.	0	0	16	
1AL	Karawugahawalayaya	do.	do.	2	0	6	
1AK	Tunweniwewagawalanda	Ediriwarna Munawira Waga-achchige Don Andris	do.	3	0	8	
1AN	Deweniwewagawalanda	Warusahennedige Dionis	do.	2	0	29	
20C	Bokutulanda <i>alias</i> Hatayaya	Matangaweera Janis Appu	do.	3	3	39	
26	Hikgahalanda	Don Lewis Alahapperuma	do.	3	3	22	
26A	Do.	do.	do.	2	3	4	
50X	Weheragodellayaya <i>alias</i> Tup-pahiwekedayaya	Paramadige Saris Appu	do.	2	0	10	
1AP	Mailagahahena	Nilawira Patabendige Nonis Appu	do.	4	2	6	
50V	Bangalawa-addarahena <i>alias</i> Tiruwanegallanda	(1) A. A. Carim of Hambantota, (2) D. N. Wijesuriya of Welipatanwila	do.	2	0	24	
50V2	Do.	A. A. Carim of Hambantota	do.	1	0	14	
50V4	Do.	do.	do.	0	0	15	
50V5	Do.	do.	Chena contains a mud hut	0	0	30	
50V3	Do.	do.	Paddy field	1	0	4*	
50V9	Nugakumbura	do.	do.	0	0	26*	
50V11	Bangalawa-addarahena	do.	Chena contains a mud house	5	2	0	
50V12	Do.	do.	Chena	0	1	3	
50V14	Piliwalakumbura	do.	Paddy field	0	1	9*	
58	Bokuwalalanda	D. H. K. Dissanayake	do.	4	0	13*	
58B	Do.	do.	do.	2	0	21*	
50Z	Punchigilmewalayaya <i>alias</i> Katukumbura	D. L. Alahapperuma and others	do.	18	0	16*	
50AA	Do.	Reservation along channel, encroachment by D. L. Alahapperuma	Chena and paddy field	1	1	35†	

* These lands are under the Walawe Right Bank Scheme. All irrigable lots or irrigable portions of lots will be liable to payment of an irrigation rate of Rs. 4 per acre per annum, revisable by Government at any time.

† Will not be sold.

Upset price of these lots will be notified at the time of sale. Further information regarding these lands can be obtained from the Assistant Government Agent, Hambantota, and plans of them from the Surveyor-General.

Colonial Secretary's Office,
Colombo, November 4, 1924.

CECIL CLEMENTI,
Colonial Secretary.

LAND SALES IN THE NORTHERN PROVINCE.

No. 1,006, N. P.—The Assistant Government Agent, Mannar, will on Monday, December 22, 1924, at 3 P.M. at the Circuit Bungalow, Arippu, put up to auction, for sale or settlement, or will otherwise dispose of, the under-mentioned portions of Crown land, in accordance with the regulations of Government regarding land sales. Twenty-four allotments of land situated in the Musali division of the Mannar District of the Northern Province.

Musali North.

Lot.	Name of Land.	Name of Applicant.	Description.	Extent.			Upset price per acre, Rs.
				A.	R.	P.	
Preliminary plan 4,849. Village—Arippu.							
1	Mayantamalaitundu	—	Reservation for odai	2	0	26	—*
2	Do.	S. Patpanathan	Scrub jungle suitable for coconut cultivation	4	0	16	25
3	Do.	—	Reservation for odai	2	1	3	—*
Preliminary plan 6,173. Village—Arippu.							
1	Manchalkulathupiddi	V. Valathisar Coonge	Open land	1	0	4	30
2	Thennamthoddam	Encroachment by S. Alex- ander Coonge	Contains a few coconut trees	0	0	33	50
Preliminary plan 6,292. Village—Arippu.							
1	Venkani	P. Anthoni Crus	Open land suitable for coconut plantation	0	1	36	30
2	Do.	do.	do.	1	0	35	30
3	Tennamtoddam	Encroachment by Mr. S. Ananthan	Garden contains 4 coconut trees 20 years old	0	0	21	16
4	Venkani	—	Reservation along the road	0	0	30	—*
5	Do.	—	Open land	0	1	33	30
Preliminary plan 6,133. Village—Kumakulam.							
1	Navaladikkamam	S. Naina Muhammadu	High jungle	21	0	5	25
2	Do.	—	Reservation along Aruvi-aruvu	8	0	4	—*
Preliminary plan 6,295. Village—Akattimurippu.							
1	Kaddukkani	A. M. Mutalibawa	Low jungle suitable for paddy	8	3	1	20
2	Puliyaditharai	K. Naina Muhammadu	do.	14	2	30	20
3	Do.	—	Reservation for road	0	3	4	—*
4	Do.	—	Reservation along road and bund	1	0	31	—*
5	Kaddukkani	K. Naina Muhammadu	Low jungle suitable for paddy	3	3	1	20
Preliminary plan 6,296. Village—Maraikkayarur.							
1	Karampaikadu	M. P. Abdul Rahiman	Scrub jungle suitable for paddy cultivation	4	2	18	20
2	Do.	—	Reservation along road	0	0	34	—*

Musali South.

Preliminary plan 6,277. Village—Kokkuppadayam.							
1	Odayaditundu	N. M. Muhammadu Meera-saibu	Low jungle suitable for coconut cultivation	1	0	15	20
2	Do.	—	Reservation along odai	0	0	36	—*
Preliminary plan 5,986. Village—Periyanochchikulam.							
1	Venkani	M. N. Meerakandu	Open land with scrub	2	3	31	25†
2	Do.	—	Reservation along the bund	0	0	32	—*
Preliminary plan 6,178. Village—Nedunkulam.							
1	Karampaikkadu	M. K. Naina Muhammadu	Jungle	2	0	34	20

* Not for sale.

† This land is sold subject to condition that no water will be allowed from Periya Nochchikulam.

Further information regarding these lands can be obtained from the Assistant Government Agent, Mannar, and plans of them from the Surveyor-General.

Colonial Secretary's Office,
Colombo, November 1, 1924.

CECIL CLEMENTI,
Colonial Secretary.

No. 1,007, N. P.—The Assistant Government Agent, Mannar, will on Thursday, December 18, 1924, at 10 A.M., at the Resthouse, at Murunkan, put up to auction, for sale or settlement, or will otherwise dispose of, the under-mentioned portions of Crown land, in accordance with the regulations of Government regarding land sales. Thirty-five allotments of land situated in the Musali division of the Mannar District of the Northern Province.

Navaddan East.

Lot.	Name of Land.	Name of Applicant.	Description.	Extent.			Upset price per acre, Rs.
				A.	R.	P.	
Preliminary plan 5,411. Village—Kalimoddaipuliyankulam.							
1	Karambakadu	—	Reservation for footpath	0	1	7	—*
2	Nedunkamam	Encroachment by Avurampillai, Udayar	Paddy field	4	1	18	75†
3	Do.	Encroachment by M. Vaity	do.	0	1	26	75†
4	Do.	Encroachment by V. Seeny	do.	0	2	7	75†
5	Do.	Encroachment by Anthony Pethuru	Deniya suitable for paddy cultivation	0	1	37	75†

Lot.	Name of Land.	Name of Applicant.	Description.	Extent.		Upset price, per acre, Rs.
				A.	R. P.	
Preliminary plan 5,599. Village—Kalmottaipuliyankulam.						
1	Kaddukkani	—	Reservation along the tank bund	0	1 6	—*
2	Kilakkukamam	Encroachment by V. Anthony	Paddy field	1	1 22	50†
3	Kaddukkani	Philippu Anthony	Scrub jungle suitable for paddy cultivation	0	3 32	25†
4	Do.	Marisal Vaithy	Low jungle	6	3 2	25†
5	Nedunkamam	Encroachment by Soosai Anthony	Native garden containing a temporary hut	0	0 38	25†
6	Do.	Encroachment by Soosai Arokiam	Native garden	0	0 19	25†
7	Kaddukkani	—	Reservation along the bund	0	2 24	—*
Preliminary plan 5,568. Village—Pariyarakandal.						
1	Kaddukkani	L. P. Manuel	Jungle	1	0 0	25†
2	Do.	—	Reservation for path	0	0 36	—*
Preliminary plan 5,598. Village—Pontikandal.						
1	Kaddukkani	K. Santhan	Low jungle suitable for paddy cultivation	4	0 3	25†
2	Karampaikadu	A. Pethuru	do.	2	2 32	25†
3	Do.	—	do.	2	1 22	25†
4	Do.	—	do.	3	0 25	25†
5	Panaiaditharai	Encroachment by M. Philippu	Paddy field	0	0 18	25†
6	Karampaikadu	M. Philippu	Low jungle suitable for paddy cultivation	3	3 7	25†
7	Kaddukkani	—	do.	6	0 13	25†
8	Do.	M. Santhan	do.	5	0 26	25†
Preliminary plan 5,626. Village—Champanpuliyankulam.						
3	Kaddukani	—	Low jungle suitable for paddy cultivation	4	0 29	25†

Fig. 28/29 preliminary plan 8, part of. Village—Periyamurippukulam *alias* Periyakattuppuliyankulam.
 129/28 Periyamurippuyarkadu)
 269 Periyamurippulakkadu) Marisal Anthony .. Open land .. (0 0 32) 20
 (0 0 8)

Nanaddan West.

Preliminary plan 5,536. Village—Kattankulam.						
Lot.	Name of Land.	Name of Applicant.	Description.	Extent.		Upset price
				A.	R. P.	per acre, Rs.
1	Venkani	A. Vastian Parihari	Scrub jungle suitable for paddy cultivation	4	2 35	20†
2	Kaddukkani	M. Swanthu Croos	do.	3	1 31	20†
3	Do.	—	Reservation along the tank bund	0	3 35	—*
4	Do.	A. Pethuru	Low jungle suitable for paddy cultivation	3	1 31	20†
5	Sinnavadduvankamam	Encroachment by S. Anthony Parihari	Paddy field	0	1 31	30†
Preliminary plan 5,520. Village—Chiruchanpankaddaikaadu.						
1	Avrankadu	A. Nikilan	Low jungle	0	3 36	25†
2	Do.	—	Reservation along the road	0	0 14	—*
3	Do.	—	do.	0	0 23	—*
4	Do.	Rosai, widow of T. Menthiru	Low jungle	0	3 34	25†
Preliminary plan 6,086. Village—Vankalai.						
1	Venkani	A. Roch Kulas	Open land	0	0 21	30†

* Not for sale.

† These lots are irrigable under Giant's tank. The purchasers of these lands will be liable to pay an irrigation rate of Rs. 2 per acre per annum, such rate shall be subject to revision by Government at any time.

‡ This lot was once sold, but is re-advertised as the purchaser has failed to pay the purchase amount.

Further information regarding these lands can be obtained from the Assistant Government Agent, Mannar, and plans of them from the Surveyor-General.

Colonial Secretary's Office,
Colombo, November 4, 1924.

CECIL CLEMENTI,
Colonial Secretary.

No. 1,008, N. P.—The Assistant Government Agent, Mannar, will on Friday, December 19, 1924, at 10 A.M., at the Circuit Bungalow, Vyilankulam, put up to auction, for sale or settlement, or will otherwise dispose of, the under-mentioned portions of Crown land, in accordance with the regulations of Government regarding land sales. Forty-one allotments of land situated in the Mantai division of the Mannar District of the Northern Province.

Mantai North.

Preliminary plan 5,517. Village—Alankulam.						
Lot.	Name of Land.	Name of Applicant.	Description.	Extent.		Upset price
				A.	R. P.	per acre, Rs.
1	Kaddukany <i>alias</i> Puudukadu	Valathisar Christoku	Scrub jungle	2	0 21	21*

Lot.	Name of Land.	Name of Applicant.	Description.	Extent.			Upset price per acre, Rs.
				A.	R.	P.	
Preliminary plan 5,525. Village—Alankulam.							
1	Manalkadu <i>alias</i> Vilathik-kadu	K. Meerasaibu	Cleared land with a few wild trees	4	3	2	20*
2	Do.	do.	Reservation along the irrigation channels	0	3	9	—†
3	Vyilankadu <i>alias</i> Manalkadu	—	do.	0	2	15	—†
4	Do.	V. Kappanaina	Scrub jungle	2	2	30	20*
Village—Parankichalampan.							
5	Manalkadu <i>alias</i> Piddykadu	—	Reservation along the irrigation channel	0	1	29	—†
6	Do.	—	do.	0	0	19	—†
7	Do.	A. Meera Naina	Scrub jungle	1	3	31	20*
Preliminary plan 5,543. Village—Parankichalampan.							
3	Manalkadu <i>alias</i> Karampaikadu	—	Reservation along channel	0	0	12	—†
4	Do.	M. R. A. M. Mohamadu Aliar	Scrub jungle	1	3	24	22.50*
5	Do.	—	Reservation along the cart track	0	0	6	—†
6	Parankichalampankadu	Encroachment by M. R. A. M. Mohamadu Aleiyar	Tobacco garden	0	1	1	22.50*
7	Manalkadu <i>alias</i> Karampaikadu	—	Reservation along the cart track	0	0	14	—†
8	Do.	M. R. A. M. Mohamadu Aliar	Barren land with a few bushes	1	0	9	22.50*
9	Parankichalampankadu	Encroachment by M. R. A. M. Mohamadu Aliyar	Tobacco garden	0	0	18	22.50*
13	Kaddukani	—	Reservation for path	0	0	31	—†
14	Do.	M. R. A. M. Muhamadu Aliyar	Scrub jungle	21	0	12	22.50*
15	Periyakamam	Encroachment by M. R. A. M. Mohamadu Aliyar	Paddy field	4	2	4	22.50*
16	Kaddukani	—	Reservation along the channel	0	0	24	—†
17	Palaiyadipudukulam	—	Reservation for path	0	0	10	—†
Advance extract 2 of block survey preliminary plan 9. Village—Karunkandal.							
1	Karampaikadu	M. Manuel	Jungle	2	3	9	21*
2	Do.	—	Means of access	0	0	37	—†
3	Do.	John Speck	Jungle	3	0	37	21*
4	Manalkadu	—	Reservation for channel	0	1	25	—†
5	Do.	John Speck	Jungle	1	0	28	21*
Advance extract 6 of block survey preliminary plan 27. Village—Kathankulam.							
6	Manalkadu <i>alias</i> Vedduk-kadu <i>alias</i> Palayadikad-dukamam	Soosai Manuel	Scrub jungle	1	2	29	25*
Preliminary plan 5,545. Village—Andankulam.							
1	Kaddukani	A. Nagooran	Jungle	10	0	0	20*
2	Do.	M. Seyadu Mohamadu	do.	7	3	16	20*
3	Do.	—	Reservation for road	0	2	31	—†
Preliminary plan 6,064. Village—Chiruvilankuli.							
1	Pallirasahpuddi	P. Ussan Saibu	Open land..	0	3	34	21
2	Isankampiddy	do.	do.	0	3	8	21
3	Do.	—	Reservation for path	0	0	16	—†
Village—Periyavilankuli.							
4	Venkani	K. Nagoorthambi	Open land..	0	3	16	21
Mantai South.							
Advance extract 1 of block survey preliminary plan 24. Village—Punkantalvu.							
2	Kaddukany	Mr. S. Muttutambay	Open land..	2	0	3	25*
Advance extract 5 of block survey preliminary plan 32. Village—Iluppaikkulam.							
1	Kadayankaddu	Encroachment by T. M. Kalaya-perumal	Paddy	0	0	7	56*
3	Karampaikadu	V. Seeniwassagam	do.	6	0	27	16*
4	Kaddukani	S. K. Habibu Mohamadu	do.	9	1	4	16*
5	Do.	S. P. Seeni Mohamadu	do.	9	1	36	16*
6	Do.	K. Kathiravelu	do.	3	0	0	16*
7	Do.	—	Reservation for channel	0	1	39	—†
Advance extract 1 of block survey preliminary plan 35. Village—Adukkalamoddi.							
1	Thewukadu <i>alias</i> Kadduk-kany	K. Mariano Pammanthu	Scrub jungle	5	0	21	20*

* These lots are irrigable under Giant's tank. The purchasers of these lands will be liable to pay an irrigation rate of Rs. 2 per acre per annum, such rate shall be subject to revision by Government at any time.

† Not for sale.

Further information regarding these lands can be obtained from the Assistant Government Agent, Mannar, and plans of them from the Surveyor-General.

Colonial Secretary's Office,
Colombo, November 4, 1924.

CECIL CLEMENTI,
Colonial Secretary.

LAND SALES IN THE PROVINCE OF UVA.

No. 1,575, P. of U.—The Government Agent of the Province of Uva, will on Thursday, December 18, 1924, at 1 P.M., at his office in the Badulla Kachcheri, put up to auction, for sale or settlement, or will otherwise dispose of, the under-mentioned portions of Crown land, in accordance with the regulations of Government regarding land sales. Forty-one allotments of land situated in the Udukinda division of the Badulla District of the Province of Uva.

Lot.	Name of Land.	Name of Applicant.	Description.	Extent.		Upset price per acre, Rs.
				A. R. P.		
Final village plan 14. Village—Kurukude in Dehiwinipalata korale of Udukinda division. Claimant—Crown.						
38v	Ampitikanda and Ambalantenne	—	Patana, reservation for Maha-ela	2	3 8	—*
38w	Ampitikanda <i>alias</i> Ampitigoda	R. M. Appuhamy	Patana	16	1 11	50
38x	Do.	—	Patana, reservation for Gansabhawa road	0	2 39	—*
38y	Ambalantenna	W. M. Banda	Patana	1	3 36	50
38z	Ambalantennepatana	—	Patana, reservation for fields	0	2 17	—*
38AA	Bokotuwepatana	—	Patana, reservation for ela and paddy fields	2	3 38	—*
38AB	Wetalawekandabokotuwepatana	Mr. N. S. Bostock	Patana	47	1 21	60
38AC	Bokotuwepatana	—	Patana, reservation for Gansabhawa road	0	1 9	—*
38AD	Do.	—	Patana, reservation for ela	0	0 31	—*
38AE	Do.	—	Patana, reservation for the protection of the ela	4	1 12	—*
38AF	Maha-ela	—	Ela, reservation for same	0	0 36	—*
Final village plan 31. Village—Pattiyagedera in Dehiwinipalata korale of Udukinda division. Claimant—Crown.						
59BZ	Maragastennepatana	—	Patana, reservation for kandura	0	1 7	—*
59CA	Pitakandurepatana	—	Patana, reservation for the protection of the forest	0	1 27	—*
115	Pitakandurehena	Mr. C. S. Wickwar	Native garden contains jak and mango trees 7 to 10 years old	2	2 22	60
Claimant—Crown, encroachment by Kiribanda.						
115B	Pitakandurehena	—	Jungle, reservation for kandura	0	1 2	—*
59BQ	Gasgollepatana	T. A. Mahmood	Patana	2	0 0	60
59BR	Do.	—	Patana, reservation for minor road	0	1 15	—*
59BS	Dodangaha-arawepatana	K. B. Katugaha	Patana	1	0 12	50
59BT	Do.	—	Patana, reservation for Gansabhawa road	0	0 7	—*
59BU	Kondagollehinnepatana	T. A. Mahamood	Patana	5	0 30	51
59BV	Do.	—	Patana, reservation for minor road and kandura	0	3 39	—*
59BW	Kurunduwattegodepatana <i>alias</i> Gidigahahinna	W. M. Banda	Patana	1	3 31	50
59BX	Pitakandurepatana	—	Patana, reservation for Gansabhawa road	0	0 39	—*
Final village plan 26. Village—Ettalapitiya in Mahapalata korale of Udukinda division. Claimant—Crown.						
63AN2	Welihelapatana	—	Patana, reservation as a cemetery	1	0 34	—*
63BM	Minuwanwewapatana	—	Patana, reservation for minor and Gansabhawa roads	0	1 19	—*
63BO	Do.	—	Patana, reservation for paddy field and kandura	1	2 2	—*
98E	Ambagahawatteyaya	—	Patana, reservation for Gansabhawa road	0	0 29	—*
98F	Gansabhawa road	—	Reservation for same	0	0 7	—*
98G	Ambagahawatteyaya	—	Patana, reservation for Gansabhawa road	0	0 20	—*
98H	Gansabhawa road	—	do.	0	0 4	—*
98I	Ambagahawatteyaya	—	do.	0	0 8	—*
98J	Gansabhawa road	—	do.	0	0 2	—*
Claimant—Crown, encroachment by K. Mutubanda.						
98C1	Nugagahahadeniya	—	Paddy field	0	0 5	260
98C2	Do.	—	do.	0	0 8	260
Claimant—Crown.						
98C3	Nugagahahena	—	Patana, reservation for kandura	0	3 17	—*
63AU1	Minuwewapatana, Marabedde, and Galgodahena	Mr. N. S. Bostock of Colombo	Patana	29	3 37	60
63AU2	Galgodahena	—	Patana, reservation for minor road	0	0 39	—*
63AU3	—	—	Old minor road	0	0 15	—*
63AW	Galgodahena	Mr. N. S. Bostock of Colombo	Patana	9	1 9	60
63AW1	Do.	—	Patana, reservation for minor road	1	2 10	—*
63AW2	—	—	Old minor road	0	1 27	—*

* To be reserved (not for sale).

Further particulars regarding the sale of the above lands can be had from the Government Agent, Province of Uva, and their plans from the Surveyor-General.

Colonial Secretary's Office,
Colombo, November 3, 1924.

CECIL CLEMENTI,
Colonial Secretary.

LAND SALES IN THE PROVINCE OF SABARAGAMUWA.

No. 1,144, P. of S.—The Assistant Government Agent, Kegalla, will on Wednesday, January 7, 1925, at 11 A.M., at his office in Kegalla Kachcheri, put up for settlement, or will otherwise dispose of, the under-mentioned portions of Crown land, in accordance with the regulations of Government regarding land sales. Five allotments of land situated in the Three Korales of the Kegalla District of the Province of Sabaragamuwa.

Preliminary plan 3,164. Villages—Panawala and Batangala.				Extent.
Lot.	Name of Land.	Name of Claimant.	Description.	A. R. P.
1	Minimaruwehena	Mr. J. H. Meedeniya, Ratemahatmaya	Contains rubber trees 5 years old	19 1 21
2	Woodend estate	Crown	Contains rubber trees about 10 years old (encroachment by Woodend Estate Company)	2 2 29
3	Kanciyagalehena	Mr. J. H. Meedeniya, Ratemahatmaya	Contains rubber trees 5 years old	17 0 3
4	Madolkottunnehena <i>alias</i> Bunwalehena	do.	do.	3 1 24
5	Habakmullehena	do.	Contains coconut and rubber trees about 5 years old	2 0 30

Further particulars regarding these lots can be obtained from the Assistant Government Agent, Kegalla, and their plans from the Surveyor-General.

Colonial Secretary's Office,
Colombo, November 4, 1924.

CECIL CLEMENTI,
Colonial Secretary.

No. 1,145, P. of S.—The Assistant Government Agent, Kegalla, will on Wednesday, January 7, 1925, at 10.30 A.M., at his office in Kegalla, put up to auction, for sale or settlement, or will otherwise dispose of, the under-mentioned portions of Crown land, in accordance with the regulations of Government regarding land sales. Sixteen allotments of land situated in the Beligal korale of the Kegalla District of the Province of Sabaragamuwa.

Preliminary plan 3,418. Village—Nawagamuwa.				Extent.	Upset price
Lot.	Name of Land.	Description.	A. R. P.	per acre.	[Rs.]
1	Wanduragalahena	Chena containing threshing-floor and a jak tree claimed by Mudiyansele Pinchi Appuhamy	0 0 24	20*	
2	Do.	Footpath and reservation	0 0 21	—†	
3	Do.	Chena containing jak tree, claimed by Mudiyansele Pinchi Appuhamy	0 3 12	20*	
Preliminary plan 2,785. Village—Dorawaka.					
4	Doruwehena	Claimed by Hewapedige Kiri Menika of Halloluwa and others, contains coconut about 5 years old	5 2 15	20*	
Preliminary plan 2,899. Village—Mayinnoluwa Pahala.					
1	Kitulgasmadehena	Contains coconut 5 years old, encroachment by Sudu-hakurulage Suarisa of Kiuldeniya	0 0 19	160*	
12	Pahalawattehena	Chena	0 1 26	85	
13	Do.	Contains coconut 7 years old, claimed by Ratnayake Mudiyansele Dingirala of Alpititiya	0 0 15	185*	
Preliminary plan 2,623. Village—Kehelwatugoda, claimed by Mr. Charles Peiris.					
1	Kalaotuwawewatta	Coconut about 11 years old	2 0 34	—*	
Preliminary plan 2,815. Village—Kehelwatugoda, claimed by Mr. Charles Peiris.					
1	Wellakkadeniyehena	Coconut about 10 years old	2 2 11	—*	
2	Do.	do.	0 1 36	—*	
Preliminary plan 3,216. Village—Talawatta, claimants Noor Mohamed Kogee Mohamed of Katugoda, Galle, Muhandiramalage Dingirala, and Singhappu of Talawatta.					
2	Kajugahamulahena	Chena	0 3 32	—*	
Preliminary plan 3,250. Village—Batuwana.					
1	Degalassegalatula	Chena, applicant Samarawira Achchilage Koranis Appuhamy, Gan-Arachchi	9 2 31	40	
2	Do.	Contains coconut about 1 year old, encroachment by Samarawira Achchilage Koranis Appuhamy, Gan-Arachchi	4 1 14	60*	
3	Do.	Forest	1 1 32	50	
4	Malpelawatta	Contains coconut 7 to 8 years old, encroachment by W. Thepanisa, Podiya, and Pina	0 3 2	120*	
Preliminary plan 3,256. Village—Ranawana.					
4	Nammalgamuwamukalana and Thoranagalamukalana	Jungle containing 2 coconut trees and a breadfruit tree	0 1 25	60	

* For settlement.

† Not for sale.

Further particulars regarding these lots can be obtained from the Assistant Government Agent, Kegalla, and their plans from the Surveyor-General.

Colonial Secretary's Office,
Colombo, November 4, 1924.

CECIL CLEMENTI,
Colonial Secretary.

No. 1,146, P. of S.—The Assistant Government Agent, Kegalla, will on Thursday, January 29, 1925, at 10.30 A.M., at his office in Kegalla, put up to auction, for sale or settlement, or will otherwise dispose of, the under-mentioned portions of Crown land, in accordance with the regulations of Government regarding land sales. Sixteen allotments of land situated in the Beligal korale of the Kegalla District of the Province of Sabaragamuwa.

Lot.	Name of Land.	Description.	Claimant—Nil.	Extent.		Upset price per acre, Rs.
				A. R. P.		
Preliminary plan 3,372. Village—Batuwatta. Claimant—Nil.						
1	Kottahetiymukalana	Jungle containing a wild jak tree, applicant S. P. Undiya Veda	..	0	1 35	95
Preliminary plan 3,420. Village—Wedikanda. Claimant—Nil.						
1	Wedikandehela	Paddy field, asweddumized by Pelpitaralage Dingiri Appuhamy of Tulhiriya on a permit	..	0	3 26	70*
Preliminary plan 3,381. Village—Beligala. Claimant—Nil.						
1	Pahuwehena	Chena, applicant W. Dingiri Banda, Gan-Arachchi	..	0	2 10	110
2	Do.	Chena, reservation for Village Committee road	..	0	0 4	—†
Preliminary plan 3,421. Village—Kudapallegama. Claimant—Nil.						
1	Kandewatta	Garden with coconuts 6 to 10 years old, encroachment by Hewayalage Senda	..	1	1 20	150*
2	Belingahamullatenna	Garden with coconuts 16 to 20 years old, encroachment by Hewayalage Selinda and Jotiya	..	2	2 31	210*
3	Kandewattehena	Contains rubber about 3 years old	..	2	2 2	110*
Preliminary plan 3,412. Village—Opata. Claimant—Welgamarallage Dingiriappu.						
1	Kandewattemukalanewatta	Reservation for Gansabhawa road, contains a coconut tree and a portion of a mud hut to be leased	..	0	0 5	—†
2	Do.	Garden with coconut trees 2 to 8 years old, jak tree 20 to 25 years old, and a mud hut	..	1	1 18	420*
Preliminary plan 3,399. Village—Hatnagoda. Claimant—Nil.						
1	Galkotuwehena	Chena, applicant Punchi Banda	..	0	2 5	70
2	Do.	Chena, footpath and reservation	..	0	0 20	—†
Preliminary plan 3,366. Village—Hunuwala. Claimant—Nil.						
1	Bugalemukalana	Forest, applicant Kalapitiyalage Juwanisa of Tulhiriya	..	0	0 20	70
Preliminary plan 3,367. Village—Metiyagane. Claimant—Nil.						
1	Karakepillewa	Chena, claimed by Nuwarapassapedige Siyatuwa and others	..	0	1 35	90
2	Kirindigalkotuwa	Contains coconut 3 years old, encroachment by Nuwarapassapedige Lapaya	..	0	0 36	90*
3	Kirindigalkotuwemukalana	Forest, applicant Nuwarapassapedige Lapaya	..	1	1 34	95
Preliminary plan 3,365. Village—Nangalla. Claimant—Ampe Mohottige Romanis Appuhamy of Ambepussa.						
1	Etambagahamulahena, Kendagollehena, and Illukollehena	Garden containing cocoanut, jak, plantain trees, &c., 3 to 4 years old, and a mud hut	..	8	2 21	110*

* For settlement.

† Not for sale.

Further particulars regarding these lands can be obtained from the Assistant Government Agent, Kegalla, and their plans from the Surveyor-General.

Colonial Secretary's Office,
Colombo, November 5, 1924.

CECIL CLEMENTI,
Colonial Secretary.

LAND ACQUISITION NOTICES.

HAVING been duly directed by the Governor, with the advice of the Executive Council, acting under the provisions of "The Land Acquisition Ordinance of 1876," section 6, to take order for the acquisition of the following land, required for a public purpose, namely, for the construction of a school at Muddaragama, to wit:—

Lot.	Name of Land.	Description.	Name of Claimant.	Extent.	
				A. R. P.	
Preliminary plan 18,554. Village—Muddaragama.					
1	Godellewatta	Contains 25 coconut trees and 17 jak trees	S. Peter Perera, V. A. of Yatigaha South..	1	0 15 4

I hereby give public notice, as required by section 7, that the Government proposes to take possession of the land. All persons interested in the aforesaid land are hereby required to appear personally or by agent before at the Mirigama Rest-house, on December 19, 1924, at 9 A.M., and to state the nature of their respective interests in the land, and the amount and particulars of their claims to compensation for such interests.

The Kachcheri,
Colombo, November 4, 1924.

R. H. WHITEHORN,
Assistant Government Agent.

HAVING been duly directed by the Governor, with the advice of the Executive Council, acting under the provisions of "The Land Acquisition Ordinance of 1876," section 6, to take order for the acquisition of the following lands, required for a public purpose, namely, for the execution of the Back-lane Scheme sanctioned by His Excellency the Governor in Executive Council, to wit:—

Lot.	Name of Land.	Description.	Name of Claimant.	Extent.		
				A.	R.	P.
Preliminary plan 7,703. Town—Within the Municipal limits of Kandy.						
1	Assessment Nos. 17 and 18, Castle Hill street, and 54-56, Colombo street	Portions of tiled masonry buildings, &c.	A. M. H. M. Sheriff of Colombo	0	0	1.81
2	Assessment Nos. 52 and 53, Colombo street	do. ..	D. W. Dullewe	0	0	0.44
3	Do. ..	do. ..	do. ..	0	0	0.07
4	Assessment Nos. 12B to 12E, Castle Hill street	do. ..	M. K. A. Mohamadu Muttalibu	0	0	2.44
5	— ..	Paved passage	Used in common	0	0	0.63
6	Assessment Nos. 12F and 12G, Castle Hill street	Portions of tiled masonry buildings	D. A. Sithambaram	0	0	1.32
7	Assessment No. 12H, Castle Hill street	do. ..	V. K. M. Vallipuram	0	0	0.50
8	Assessment Nos. 12I to 12P, Castle Hill street	Portions of tiled masonry buildings and drains	P. K. Kos Mohammado	0	0	4.66
9	— ..	Paved passage	Used in common	0	0	0.32
10	Assessment No. 12Q, Castle Hill street	Tiled masonry building	P. K. Mansoor	0	0	2.22
11	— ..	Open passage with portions of masonry drains	Mrs. E. M. de Alwis	0	0	2.11
12	Assessment Nos. 6F to 6G, Castle Hill street	Tiled masonry buildings	do.	0	0	2.03
13	— ..	Compound contains 1 coconut tree	do.	0	0	2.08
14	Assessment Nos. 2 and 3, Castle Hill Street <i>alias</i> Castle Hotel	Compound, parapet walls, and a portion of tiled masonry latrine	do.	0	0	2.84
15	Assessment No. 1, Castle Hill street	Compound (bare land)	Dr. G. B. de Silva	0	0	0.81
16	Assessment No. 404, Trincomalee street	Portion of garden contains 5 coconut trees, 1 sapu, and 1 palu tree, a tiled masonry building, and drains	K. T. Abdurrahman	0	0	4.57
17	Assessment Nos. 402 and 403, Trincomalee street	Tiled masonry latrine and brick paved compound	P. V. M. Jainambu Beebee	0	0	0.63
18	Assessment No. 401, Trincomalee street	do. ..	P. V. M. Segu Mohideen	0	0	0.56
19	Assessment Nos. 31 and 32, Colombo street	Compound (bare land)	M. K. Mohammado, M. A. Cader Sulaiman, and others	0	0	1.38
20	Assessment Nos. 29 and 30, Colombo street	Latrine, stores, &c., tiled masonry building	M. A. M. Habibu Lebhe	0	0	1.02
21	Assessment No. 400, Trincomalee street	Portions of bath, lavatory, kitchen, &c. (tiled masonry)	Ibrahim Saijo of Matale	0	0	0.46
22	Assessment Nos. 398 and 399, Trincomalee street	Kitchen, lavatory, &c., tiled masonry buildings, and portions of drains and compound	The Christian Literature Society	0	0	1.36
23	Assessment No. 397, Trincomalee street	Bath, lavatory, store, &c., tiled masonry building	W. P. Cader Meera Saibo	0	0	0.69
24	Assessment No. 396, Trincomalee street	Portion of kitchen, bath, lavatory, &c., tiled masonry building	M. M. A. M. Sera Mudali Saibo and another	0	0	0.63
25	Assessment No. 28, Colombo street	Upstairs building, lavatory, bath, &c., tiled masonry	T. L. N. H. Noordeen Hadjar.	0	0	2.10
26	Assessment No. C, Castle Hill street	Portion of tiled masonry building, &c.	W. B. Ubaris de Silva, Cornelis de Silva, and Pediris de Silva	0	0	4.20

I hereby give public notice, as required by section 7, that the Government proposes to take possession of the lands. All persons interested in the aforesaid lands are hereby required to appear personally or by agent before me at the Kandy Kachcheri, on December 1, 1924, at 10 A.M., and to state the nature of their respective interests in the lands, and the amount and particulars of their claims to compensation for such interests.

The Kachcheri,
Kandy November 7, 1924.

W. L. KINDERSLEY,
Government Agent.

HAVING been duly directed by the Governor, with the advice of the Executive Council, acting under the provisions of "The Land Acquisition Ordinance of 1876," section 6, to take order for the acquisition of the following land, required for a public purpose, namely, erecting a temporary shed in case of epidemics, to wit:—

Lot.	Name of Land.	Description.	Name of Claimant.	Extent.		
				A.	R.	P.
Preliminary plan 7,701. Village—Lindula.						
1	Fairfield estate	Tea estate	The Fairfield Tea Estates, Limited	0	1	33.8

I hereby give public notice, as required by section 7, that the Government proposes to take possession of the land. All persons interested in the aforesaid land are hereby required to appear personally or by agent before me at the Nuwara Eliya Kachcheri, on November 29, 1924, at 10 A.M., and to state the nature of their respective interests in the land, and the amount and particulars of their claims to compensation for such interests.

The Kachcheri,
Nuwara Eliya, October 30, 1924.

E. T. DYSON,
Assistant Government Agent.

HAVING been duly directed by the Governor, with the advice of the Executive Council, acting under the provisions of "The Land Acquisition Ordinance of 1876," section 6, to take order for the acquisition of the following lands, required for a public purpose, namely, for a road, to wit:—

Lot.	Name of Land.	Description.	Village—Porambakananke.	Name of Claimant.	Extent.		
					A.	R.	P.
382A	Paragahakanatiya <i>alias</i> Weddawala	Garden ..	Udupilage	Don Juwanis, Vel-Vidane	0	0	1.45
608A	Weddawalawatta	.. do. ..	do.	do.	0	0	3.34
608B	Weddawalakumbura	.. Paddy field..	Udupilage	Don Juwanis, Vel-Vidane, and others	0	0	3.09
605A	Do.	.. do. ..	do.	do.	0	0	0.37

I hereby give public notice, as required by section 7, that the Government proposes to take possession of the lands. All persons interested in the aforesaid lands are hereby required to appear personally or by agent before me at the Matara Kachcheri, on November 28, 1924, at 10 A.M., and to state the nature of their respective interests in the lands, and the amount and particulars of their claims to compensation for such interests.

The Kachcheri,
Matara, November 1, 1924.

G. S. WODEMAN,
Assistant Government Agent.

HAVING been duly directed by the Governor, with the advice of the Executive Council, acting under the provisions of "The Land Acquisition Ordinance of 1876," section 6, to take order for the acquisition of the following lands, required for a public purpose, namely, for Public Works Department cooly lines, to wit:—

Lot.	Name of Land.	Description.	Village—Etagahawala in Gandahaye korale in Weudawili hatpattu, Kurunegala District.	Name of Claimant.	Extent.		
					A.	R.	P.
1	Kasambayawelapillewa <i>alias</i> Kaha-tagahamullawatta	Garden	Panikki Mudiyanseelage Dingiri Banda of Meegolla	0	0	10.2
2	Do.	.. do.	do.	0	2	20.6

I hereby give public notice, as required by section 7, that the Government proposes to take possession of the lands. All persons interested in the aforesaid lands are hereby required to appear personally or by agent before me at the Kurunegala Kachcheri, on December 5, 1924, at 10 A.M., and to state the nature of their respective interests in the lands, and the amount and particulars of their claims to compensation for such interests.

The Kachcheri,
Kurunegala, November 1, 1924.

N. IZAT,
for Government Agent.

HAVING been duly directed by the Governor, with the advice of the Executive Council, acting under the provisions of "The Land Acquisition Ordinance of 1876," section 6, to take order for the acquisition of the following land, required for a public purpose, namely, for Public Works Department cooly lines, to wit:—

Lot.	Name of Land.	Description.	Village—Maratihe (Viharagama) in Hewawisse korale of Weudawili hatpattu, Kurunegala District.	Name of Claimant.	Extent.		
					A.	R.	P.
1	Pansalehena <i>alias</i> Tennedurakumburepillewa	Open land	Sri Sidhartha Saranankara Unnanse of Malwatta Vihare, Kandy	0	1	36.4

I hereby give public notice, as required by section 7, that the Government proposes to take possession of the land. All persons interested in the aforesaid land are hereby required to appear personally or by agent before me at the Kurunegala Kachcheri, on December 5, 1924, at 10 A.M., and to state the nature of their respective interests in the land, and the amount and particulars of their claims to compensation for such interests.

The Kachcheri,
Kurunegala, November 1, 1924.

N. IZAT,
for Government Agent.

HAVING been duly directed by the Governor, with the advice of the Executive Council, acting under the provisions of "The Land Acquisition Ordinance of 1876," section 6, to take order for the acquisition of the following land, required for a public purpose, namely, for Public Works Department cooly lines, to wit:—

Lot.	Name of Land.	Description.	Village—Maditiyawa in Madure korale of Weudawili hatpattu, Kurunegala District.	Name of Claimant.	Extent.		
					A.	R.	P.
17E	Dalupatyaya	Open waste land	Basnayaka Wasala Mudiyanseelage Kiri Banda of Nahalla	0	0	2.37

I hereby give public notice, as required by section 7, that the Government proposes to take possession of the land. All persons interested in the aforesaid land are hereby required to appear personally or by agent before me at the Kurunegala Kachcheri, on December 5, 1924, at 10 A.M., and to state the nature of their respective interests in the land, and the amount and particulars of their claims to compensation for such interests.

The Kachcheri,
Kurunegala, November 1, 1924.

N. IZAT,
for Government Agent.

HAVING been duly directed by the Governor, with the advice of the Executive Council, acting under the provisions of "The Land Acquisition Ordinance of 1876," section 6, to take order for the acquisition of the following lands, required for a public purpose, namely, for Nilwala Mixed School, to wit:—

Lot.	Name of Land.	Description.	Village—Nilwala.	Name of Claimant.	Extent.		
					A.	R.	P.
1	Galgodehenewatta	Garden	G. Mudiyanse Arachchi	0	2	22
2	Do.	Open land	Crown	0	0	5.3

I hereby give public notice, as required by section 7, that the Government proposes to take possession of the lands. All persons interested in the aforesaid lands are hereby required to appear personally or by agent before me at Kitulgala, on December 11, 1924, at 2 P.M., and to state the nature of their respective interests in the lands, and the amount and particulars of their claims to compensation for such interests.

The Kachcheri,
Kegalla, November 3, 1924.

J. R. WALTERS,
Assistant Government Agent.

LAND RESUMPTION NOTICE.

WHEREAS the allotment of land described in the schedule hereunto annexed, containing in extent 193 acres and 1 rood, situated in the village Ullinduwa, in Diypotagam pattu, in the Kolonna korale of the Ratnapura District of the Province of Sabaragamuwa, which has been alienated by and on behalf of the Crown, appears to me to have been abandoned by the owners thereof for the last eight years and upwards; and whereas such owners or any persons lawfully claiming under them cannot be ascertained, notwithstanding all diligent and reasonable inquiries thereunto made by me:

Now know all men concerned that I, George Frederick Reginald Browning, Esq., Government Agent of the Province of Sabaragamuwa, by virtue of the powers vested in me by the Ordinance No. 4 of 1887, and with the sanction of His Excellency the Governor, do hereby declare that if no claim to the said land by or on behalf of any person able to establish a title thereunto is made to me on or before November 19, 1925, the same will be resumed by the Crown in terms of the 2nd section of the said Ordinance.

Given under my hand, this 24th day of October, One thousand Nine hundred and Twenty-four.

G. F. R. BROWNING,
Government Agent.

Schedule referred to.

An allotment of land called Goangodekeley, situated in village Ullendowwe in Diapitegam pattu, in the District of Ratnapoora, Western Province (now, Province of Sabaragamuwa), containing in extent 193 acres and 1 rood (exclusive of Aloya-oya); bounded on the west by lands described in plans Nos. 63,860 and 63,861; and on all other sides by land said to belong to the Crown, and more particularly described in title plan No. 63,865, dated May 6, 1865, authenticated by Chas. Simm, Esq., Surveyor-General.