



THE  
**CEYLON GOVERNMENT  
 GAZETTE**

No. 7,709 — FRIDAY, MAY 17, 1929.

*Published by Authority.*

**PART III.—LANDS.**

*(Separate paging is given to each Part in order that it may be filed separately.)*

	PAGE		PAGE
Land Settlement Notices :—		Land Sales by the Settlement Officer :—	
Preliminary Notices .. .. .	572	Western Province .. .. .	—
Final Orders .. .. .	575	Central Province .. .. .	—
Land Sales by the Government Agents :—		Southern Province .. .. .	—
Western Province .. .. .	—	Northern Province .. .. .	—
Central Province .. .. .	578	Eastern Province .. .. .	—
Southern Province .. .. .	—	North-Western Province .. .. .	584
Northern Province .. .. .	—	North-Central Province .. .. .	—
Eastern Province .. .. .	580	Province of Uva .. .. .	—
North-Western Province .. .. .	581	Province of Sabaragamuwa .. .. .	—
North-Central Province .. .. .	—	Land Acquisition Notices .. .. .	597
Province of Uva .. .. .	582	Lands under Peasant Proprietor Scheme .. .. .	602
Province of Sabaragamuwa .. .. .	583	Land Development Notices .. .. .	603

COLOMBO :

A. C. RICHARDS, ACTING GOVERNMENT PRINTER, CEYLON.

## PRELIMINARY NOTICES.

## Ratnapura Notice No. 10,146.

## Notice under "The Waste Lands Ordinances of 1897, 1899, 1900, 1903, and 1927."

TAKE notice that unless within three months from May 17, 1929, the persons, if any, who claim any interest in the lands hereinafter mentioned or in any one or more of such lands or to some interest therein make claim in person or in writing to the said lands or to any of them or to some interest therein to A. H. Egan, Esq., Special Officer appointed under section 28 of "The Waste Lands Ordinances of 1897, 1899, 1900, 1903, and 1927," at his office at Colombo :

Such Special Officer, in pursuance of the powers vested in him by the said Ordinances, will declare by writing under his hand that the said lands, or such of them as to which no claim has been made, are the property of the Crown.

A. H. EGAN,  
Special Officer.

NOTE.—(a) Any other information in respect of such lands can be obtained from the Settlement Officer, and plans of them from the Surveyor-General.

(b) A claim to a right of way over the said lands or any of them is a claim to an interest in the land or lands.

## Description of the Lands referred to.

The following lots situate in the village of Malangama, in the Kuruwiti korale of the Ratnapura District, in the Province of Sabaragamuwa :—

## Block survey preliminary plan No. 338.

Lot.	Name of Land.	Extent, A. R. P.	Lot.	Name of Land.	Extent, A. R. P.
4	Dehigahakumbure-ela	0 0 23	187	Medawitiwelemukalana	1 0 25
8	Ma'an-dola	3 1 0	188	Medawitiwele-dola	1 0 31
12	Gansabhawa road	0 0 22	189	Kirigalemukalana, Witiwelemukalana, Helehenemukalana	96 2 11
14	Channel	0 0 34	190	Demoderaellemukalana	50 3 30
30	Yayedeniye-ela	0 2 23	191	Footpath	0 0 7
30B	Do.	0 0 31	196	Annakkagalemukalana	10 3 2
32	Malan-dola and Urakotapu-dola (half area)	1 3 4	200	Footpath	0 0 6
35	Kirigalamukalana	2 1 36	204	Maha-dola, Ellegedera-ela (half area)	3 0 3
36	Ihalakanatthehena, Kirigalehenyaya	28 1 14	205	Elleudahena (reservation for stream)	0 2 16
38	Kirigale-ela	0 0 28	206	Do. ( do. )	1 0 28
39	Ditto and Malan-dola (half area)	2 0 9	208	Footpath	0 0 2
40A	Kunuberuwe-dola	0 2 0	213	Do.	0 0 6
46	Malan-dola	2 2 11	215	Tepulangoda-dola	0 1 7
48D	Footpath	0 0 4	220	Pahalagammeddewatta, Danketiya-gawawatta	2 0 10
67	Do.	0 0 15	221	Attalewatthehena, Pandalawehena, Pahalagammeddewatthehena, Nagahawatthehena, Danketiye-watthehena	16 1 31
76	Gansabhawa road	0 2 28	223	Attalewatta	0 3 2
81	Channel	0 0 20	231	Kendalandehena alias Attalewattalangahena	4 2 16
99	Main road (half area)	0 0 21	232	Kendalandemukalana alias Attalewattalangamukalana	1 3 21
125	Do. ( do. )	1 0 26	237½	Footpath	0 0 3
126	Wilakoladeniya estate, Clarendon estate (reservation for main road)	1 0 23	243	Gansabhawa road	0 0 3
130A	Railway reservation	0 0 13	245	Main road	0 3 38
130C	Do.	0 0 10	247	Ditto (half area)	0 1 18
130E	Do.	0 0 10	248	Peellagawadeniyahena (road reservation)	0 0 38
140	Footpath	0 0 13	261	Main road	0 2 38
155	Do.	0 0 27	262	Wiharahenewatta	0 0 5
160B	Mala-dola	0 0 10	263	Walwahiyawatta, Binteerewatta, Kolambathambigewatta	0 0 23
167	Ariddagoda	9 2 8	269	Gansabhawa road	0 0 6
168	Ariddagodahena	2 0 31	274½	Maha-ela (half area of stream)	0 0 13
174	Tepulangoda-dola (half area)	0 2 37			283 3 3
176	Footpath and reservation	0 0 17			
180	Hal-dola	2 1 39			
183	Demoderaellemukalana, Kimbuladammawalagawamukalana	11 1 25			
184	Demodera-ela	2 3 19			
185	Mahakelemukalana, Kimbulademmalagawamukalana, Medawitiwelemukalana	13 3 1			
186	Footpath	0 0 12			

and bounded as follows : on the north by the village limit of Walandure, the village limit of Walandure (part of Orukotapu-dola), the village limits of Walandure and Embuldeniya ; on the east by the village limit of Embuldeniya, the village limit of Embuldeniya (part of Kirigale-ela), the village limit of Embuldeniya, the village limit of Tepulangoda (part of Malan-dola), the village limit of Tepulangoda, the village limit of Tepulangoda (part of Tepulangoda-dola), the village limits of Tepulangoda, Embuldeniya, and Liyandawela ; on the south by the village limit of Ellegedera, the village limit of Ellegedera (part of Maha-dola), the village limit of Ellegedera (part of Ellegedera-ela), the village limit of Ellegedera, the village limit of part of Tepulangoda, the village limit of Amutagoda, the village limit of Amutagoda (parts of Werambura-ela and Maha-ela) ; on the west by the village limit of Kahahengama, the village limit of Kosgoda, the village limit of Kosgoda (Walwahiya-ela), the village limit of Kosgoda, the village limit of Kosgoda (part of main road), the village limit of Kosgoda, the village limit of Kosgoda (part of main road), the village limit of Kosgoda, the village limit of Kosgoda (part of main road from Colombo to Ratnapura), the village limits of Kosgoda and Kahahengama.

NOTE.—The following lots lying within the above boundaries are excluded from this notice, and no part of their aggregate acreage of 1,125 acres 3 roods and 24 perches is included in the acreage of 283 acres 3 roods and 3 perches given above:—

## Block survey preliminary plan No. 338.

Lot.	Name of Land.	Extent, A. R. P.	Lot.	Name of Land.	Extent, A. R. P.
1	Egodawattehena <i>alias</i> Pahaladehigahakumburehena	2 0 32	56	Gamaethigedaragawawatta	0 1 30
2	Egodawatta	0 2 32	57	Do.	0 0 25
3	Nindamandiyakumburadeniya	0 0 34	58	Do.	0 0 37
5	Nindamandiyapahaladehigahakumbura, Malanwelyaya, Nindamandiyekumbura, Iriyagahakumbura, Madittakumbura	29 3 31	59	Kekunagahadeniyewanatta	0 1 10
6	Madittaliyaddegodella	0 2 32	60	Kekunagahadeniyekumbura	5 3 34
7	Iriyagahakumburalangaowitewatta	0 1 26	61	Ketanduranakanattewatta	0 3 23
9	Madittaliyaddeowitewatta	0 1 24	62	Do.	0 2 24
10	Madittaliyaddagawaowita	0 2 2	63	Do.	1 1 2
11	Kirihamigewatta, Petanhamigewatta	0 0 17	64	Paluwattagawahena	0 2 15
13	Kirihamigewatta <i>alias</i> Petanhamigewatta, Alutgederawatta	1 1 17	65	Paluwatta	0 1 11
15	Alutgederawattagawahena	0 0 29	66	Do.	0 1 0
16	Ditto, Alutgederawattagawaudahahena	0 1 29	68	Udahagedarawattehena, Pahalagedarawattehena	0 1 19
17	Alugedarawattagawaudahawatta	0 2 4	69	Bomaluwewatta	0 0 36
18	Diyaratambalagahagawahenewatta	0 1 32	70	Pahalagedarawatta	0 1 7
19	Diyaratambalagahagawahena, Alutgederawattagawahena	0 3 2	71	Do.	0 0 32
20	Kaludiyawalagawamukalana	4 0 8	72	Udahagedarawatta	3 0 31
21	Do.	0 1 0	73	Udahagedarawatteowita, Bomaluwewatteowita	0 1 22
22	Kaludiyawalagawahena, Katabodahinnehena	3 1 4	74	Bomaluwewatta	1 0 0
23	Doladekahavetchatennamukalana, Katabodahinnemukalana	17 2 14	75	Do.	1 2 15
24	Katabodahinnemukalana	0 2 28	77	Halpagewatta	0 1 10
25	Puhuarambagawahena, Mahabatehena, Yayadeniyahena, Puhuaramba, Puhuarambewatta, Busaliyawalagawahena, Doladekahavedichatennamukalana	78 2 13	78	Do.	1 0 37
26	Thitthaetehena (T. Ps. 366,512 and 367,033)	1 2 7	79	Elagawawattagawahena, Halpagewattehena	0 3 2
27	Do. (reservation for stream)	0 1 27	80	Elagawawatta	1 0 10
28	Yayadeniyehennemukalana, Busaliyawalagawahena	0 2 22	82	Katabodahinnemukalana	27 3 7
29	Busaliyawalagawahenemukalana	0 2 35	83	Elagawawatta	0 1 9
30A	Yayedeniye-ela	1 0 14	84	Welewatta <i>alias</i> Elagawawatta	0 3 16
30C	Yayedeniye-ela	0 0 30	85	Halpagewattagawaowita, Welewattagawaowita	0 2 32
31	Footpath	0 0 13	86	Halpagewatta	0 1 24
33	Kunuberuwemukalana, Kirigalemukalana, Kalugahakelemukalana, Ellagawamukalana	169 0 9	87	Halpagewattehena, Madittaliyaddewanata	0 1 29
34	Kalugahakelehena	0 2 7	88	Atawiledeniya, Bomaluwawattagawadeniya	1 2 33
37	Ihalakanattewatta	1 1 38	89	Bomaluwewatta	0 3 17
40	Kunuberuwedola	0 1 16	90	Delgahayatamandiyagodella, Mallideniyegodella	0 0 28
40B	Do.	0 0 17	91	Pothukolapitiyewelyaya, Delgahayatamandiyekumbura, Mallideniyekumbura, Megodakanuketiyekumbura	18 1 1
41	Galgodehena, Annakkagalammukalana	5 1 18	92	Megodakanuketiyegodella	0 1 25
42	Galgodehenyaya, Annakkagalahenyaya, Annakkagalammukalana, Puhuarambehenyaya, Thitthaetegawahena	61 3 33	93	Madittaliyaddegodella <i>alias</i> Polgodella	0 2 4
43	Footpath	0 0 29	94	Madittaliyaddagawaowitewatta	0 2 9
44	Thitthaetegawamukalana	6 0 23	95	Egodamadittaliyaddagawaowita <i>alias</i> Megodakumburagawaowita	0 2 25
45	Thitthaetehena	0 2 31	96	Pothukolapitiyegodellewatta	0 3 21
47	Megodabatahena	3 1 21	97	Pothukolapitiyekumbura	2 1 28
48	Footpath	0 0 6	98	Galgodehena	0 0 39
48A	Do.	0 0 3	100	Do.	0 1 34
48B	Do.	0 0 2	101	Bandarahena, Galgodehena	0 1 23
48C	Do.	0 0 10	102	Galgodehena	0 0 20
48E	Do.	0 0 1	103	Pothukolapitiyagodawatta <i>alias</i> Galgodahenewatta	3 0 14
48F	Do.	0 0 7	104	Clarendon estate, Galgodehenewatta	0 0 8
49	Katabodahinnemukalana	25 3 30	105	Pothukolapitiyahena <i>alias</i> Galgodehenewatta, Clarendon estate	1 0 1
50	Do.	3 3 19	106	Pothukolapitiyedeniya	0 1 36
50 <sup>1</sup> / <sub>2</sub>	Waturaganna-ela	0 0 33	107	Do.	9 2 17
50 <sup>1</sup> / <sub>2</sub> A	Do.	0 0 25	108	Clarendon estate (part of T. P. 165,758)	0 1 3
50 <sup>1</sup> / <sub>2</sub> B	Do.	0 0 3	109	Athammagewilekumburegodella	0 1 23
51	Waturagannaelagawahena <i>alias</i> Kanattahena	1 1 19	110	Pothukolapitiyegodella	1 3 0
52	Kekunagahadeniyewita	0 3 2	111	Gamaetigedaragawahena, Pothukolapitiyagodahena	0 3 12
53	Do.	0 2 0	112	Rajapetawundapuwalagawahenewatta	0 2 30
54	Waturagannaelagawawatta, Gamaethigedaragawaowitewatta	0 2 11	113	Do.	0 0 36
55	Gamaethigedaragawawatta	1 0 14	114	Rajapetawundapuwalagawahena	1 0 25
			115	Ditto, Kekunagahadeniyehena	0 3 23
			116	Footpath	0 0 2
			117	Gamaethigewatta, Rajapetawundapuwalagawahenewatta	0 1 22
			118	Rajapetawundapuwalagawahenewatta	0 1 23
			119	Gamaethigedaragawawatta	0 0 20
			120	Footpath	0 0 5

Lot.	Name of Land.	Extent, A. R. P.	Lot.	Name of Land.	Extent, A. R. P.
121	Millagawakumburedeniya	3 1 7	192	Demoderaellemukalana <i>alias</i> Newmahawela estate	0 2 3
122	Gamaethigedaragawa-aluthwatta	0 2 21	193	Footpath (part of T. P. 258,500)	0 0 3
123	Millagahagawawatta, Gamaethigedaragawawatta	0 1 39	194	Newmahawela estate (part of T. P. 258,500)	4 0 21
124	Wilakoladeniya estate, Clarendon estate (part of T. P. 165,758)	44 0 3	195	Do. (do.)	31 2 28
127	Ditto <i>alias</i> Clarendon estate	1 1 33	197	Annakkagalamukalana <i>alias</i> Newmahawela	0 0 19
128	Dolabendikapallekumbura	1 2 7	198	Footpath (part of T. P. 258,500)	0 0 24
129	Galbendikapallagawahena <i>alias</i> Madangahagawahena	0 2 16	199	Newmahawela estate (do.)	21 2 12
130	Railway reservation	6 3 21	201	Medagederawatta, Balaellayewatta	6 0 30
130B	Do.	0 1 8	202	Footpath (part of T. P. 258,500)	0 0 11
130D	Do.	2 2 34	203	Newmahawela estate (do.)	7 0 15
130F	Do.	4 1 24	207	Ellagawaliyadda	0 1 28
131	Gamaetigedaragawa-alutwatta, Dolamedakapollagawawatta	2 3 34	209	Udumulla	0 1 30
132	Gamaetigedaragawawatta	0 3 15	210	Udumulleowita	0 1 28
133	Do.	0 2 2	211	Meegahakanatta	0 2 35
134	Gamaetigedaragawawattehena	0 3 6	212	Do.	0 2 16
135	Gamaetigedaragawawatta	0 3 20	214	Radadolagawa-aswedduma, Udumullekumbura, Mahakumbura, Radadoleniya, Batakadakumburagawakumbura, Aththanakumbura, Danketiyekumbura	16 3 6
136	Do.	0 2 34	216	Pandalawehenewatta	0 1 22
137	Do.	0 1 37	217	Danketiyakumburagawawatta, Nagahawatta	8 1 9
138	Do.	0 1 0	218	Lindagawakumbura	0 3 19
139	Gamaethigedaragawawatta	3 3 22	219	Danketiyewatta	1 1 23
141	Gamaethigedaragawadeniyeeswedduma	0 1 13	222	Pahalagammeddewatta	0 0 36
142	Waturagannaelagawawatta	1 0 8	224	Attalewatta <i>alias</i> Dingirihanihitupukella	3 2 26
143	Gamaethigedaragawaowitewatta	0 1 38	225	Attalewatta	9 0 10
144	Waturagannaelagawahena	0 1 2	226	Do.	1 2 6
145	Waturagannaelagawawatta	0 1 23	227	Do.	0 1 11
146	Waturagannaelagawahena, Minnerikanattheheniya	2 0 8	228	Do.	1 1 1
147	Welihelumukalana, Katabodahinnemukalana	61 2 16	229	Do.	0 2 7
147½	Do.	4 1 31	230	Do.	2 1 11
148	Katabodahinnemukalana	7 1 28	233	Rifle range	1 1 21
149	Do.	5 1 16	234	Do.	0 1 37
150	Katabodahinnemukalanewatta	0 0 20	235	Pahalagammeddewattagawakumburuyaya, Attalewattedeniya, Attalewatttekumbura, Danketiyewatttekumbura, Attalewatttekumburuyaya	23 3 6
151	Waturagannaelagawahenewatta	1 2 26	236	Nekathigeligandagawahena (part of T. P. 327,045)	0 0 5
152	Marangasdeniya	0 1 28	237	Wilakoladeniya estate, Wilakoladeniyahena, Peellegawahenewatta, Wanguwewatta (T. Ps. 220,845, 96,318, 96,319, 96,317, 93,011, 114,449, 114,450, 114,451, 114,452, 96,316, 96,323, and part of 327,045)	34 3 17
153	Do.	1 2 15	238	Dalabendikapalledeniya	4 2 29
154	Imbulagawahenewatta	1 2 25	239	Dalabendikapallegodella, Walakoladeniya estate	3 3 4
156	Attalawattagawakumburuyaya, Dalabendikapollagawakumbura, Pandalawekumbura, Nagahakumbura, Gamaetigedaragawadeniyaya, Marangasgawakumburuyaya	44 1 27	240	Dalabendikapallealuthkella	0 0 34
157	Imbulagawahenewatta <i>alias</i> Marangasdeniyehena	1 1 4	241	Wilakoladeniya estate	0 1 5
158	Imbulagawahenewatttekella	0 1 25	242	Do.	0 3 17
159	Katabodahinnemukalana	0 0 21	242A	Do.	0 0 12
160	Mala-dola	0 0 24	244	Wilakoladeniya estate	0 0 27
160A	Do.	0 0 4	246	Karandaketiya, Battalahenewatta (T. Ps. 96,320, 96,321, and 96,322)	3 2 9
161	Katabodahinnemukalana	4 1 38	249	Peellagawadeniya (T. Ps. 91,213 and 91,215)	0 2 34
162	Mala-dola	0 0 21	250	Do.	4 3 27
163	Katabodahinnemukalana, Atambagahadeniyemukalana	1 2 0	251	Sandagewatta <i>alias</i> Etambagahawatta	0 0 27
164	Katabodahinnemukalana	0 2 5	252	Wanguwehena	0 0 17
165	Etambagasdeniya, Digarolledeniya	0 0 28	253	Peellagawadeniyagawagodella <i>alias</i> Nekathigegodella	0 2 12
166	Do.	1 2 31	254	Delgahagodellagawakumbura, Dorakodaliyadda, Viharahenelindagawakumbura	12 0 1
169	Kospelawatta <i>alias</i> Ariddagoda	2 2 22	255	Delgahagodellealuthkella	0 2 16
170	Pandalaweismaththehena <i>alias</i> ditto	1 1 15	256	Delgahagodellewatta	0 3 14
171	Etambagasdeniyekumbura, Digarollekumbura	1 0 13	257	Delgahagodellealuthkella	0 1 39
172	Ihalapandalawewatta	1 0 25	258	Delgahagodellehena	0 3 3
173	Ihalapandalawehena	0 1 13	259	Alutgederawatta, Galewatta, Viharahenepahalakella, Epitagederawatta, Medagederawatta	2 2 30
175	Radadoleniya (part of T. P. 346,154)	0 0 23	260	Viharahenepahalakella	0 1 32
177	Newurahawela estate, Radadolemmukalana, Elleudahena, Elleudahenewatta (T. Ps. 197,977, 340,471, and parts of 258,500, 346,154, 258,519)	71 0 6			
177A	Footpath (part of T. P. 258,519)	0 0 3			
177B	Old footpath	0 0 3			
178	Footpath (part of T. P. 258,500)	0 0 21			
179	Newmahawela estate (do.)	3 2 2			
181	Rangalayewatta, Hornakaragewatta, Tennepussewatta, Ukkukiriyalayewatta, Ihalagederawatta	5 1 19			
182	Newmahawela estate (part of T. P. 258,500)	25 2 18			

Lot.	Name of Land.	Extent, A. R. P.	Lot.	Name of Land.	Extent, A. R. P.
264	Walwahiya-watta, Viharahenewatta, Pothukolapitiya-watta, Athpantiyehenewatta (T. Ps. 91,214, 107,424, 375,497, 374,648, and 376,006)	12 1 15	272	Welamuregodahena <i>alias</i> Paluwatta	0 2 12
265	Kolambathambigewatta	0 1 13	273	Nekatigehena, Radagehena	3 2 19
266	Gedarawatta (T. P. 121,465)	0 0 14	274	Welamureudahakella, Welamure-pahalakumbura, Pothukolapitiyekumbura, Nekatigekumbura, Nindakumbura	12 2 7
267	Athpantiyehenewatta, Kadewatta	0 3 3	275	Pothukoladeniya	4 2 37
268	Paluwatta (part of T. P. 69,461)	0 0 19	276	Walwahiyakumbura	3 0 24
270	Do.	0 3 39			
271	Welamuredeniya	0 1 25			1,125 3 24

Ratnapura S. O. 8—1929.

**FINAL ORDERS.****Badulla S. O. No. 2,647.****Order under Section 4, Sub-section (1), of "The Waste Lands Ordinances of 1897, 1899, 1900, 1903, and 1927," declaring Land to be Crown Property.**

In the matter of the lands commonly called or known as Kirawinnemukulana, Wangedigalahinnapatana, &c., situate in the village of Welegama, in the Kandapalla korale of the Wellawaya division, in the Province of Uva, and of "The Waste Lands Ordinances of 1897, 1899, 1900, 1903, and 1927."

WHEREAS in pursuance of section 1 of the said Ordinances it was duly notified on the 1st day of April, 1926, that if no claim to the lands commonly called or known as Kirawinnemukulana, Wangedigalahinnapatana, &c., situate in the village of Welegama, in the Kandapalla korale of the Wellawaya division, in the Province of Uva, containing in extent 1,096 acres 3 roods and 21 perches, and shown as lots 1, 1B, 1C, 1E, 19A, 19B, 23, 23B, 67, 67A, 67C, 91, 91C, 99A, 99B, 101, 101A, 103E, 105B, 99C, 105A, 103, 103B, 103C, 103E, 103G, 103H, 116A, 116B, 116C, 119, 119A, 119D, 119E, and 119F in block survey preliminary plan No. 287, was made to Ralph Henry Bassett, Esq., Special Officer appointed under section 28 of the said Ordinances, within the period of three months from the date specified in such notice, such lands would be declared the property of the Crown, and dealt with on account of the Crown (*vide* Notice No. 9,077):

And whereas (1) Haturusingha Mudiyanse-lage Seneviratne Ukku Banda made claim to the above-mentioned lots 101 and 101A of this order; and whereas (2) Rajapaksa Mudiyanse-lage PUNCHIRALA made claim to the above-mentioned lots 1, 1B, 1C, 1E, 101, and 101A of this order; and whereas (3) Rajapaksa Mudiyanse-lage RATRANHAMY, (4) ditto BRAHAKMANAHAMY, and (5) ditto RAMMENIKE made claim to the above-mentioned lots 1, 1B, 1C, and 1E of this order; and whereas (6) Walawwatte Appuhamy made claim to the above-mentioned lots 23 and 23B of this order; and whereas (7) Weerakoon Mudiyanse-lage MUDALIHAMY, and (8) ditto KIRIBANDA made claim to the above-mentioned lots 101, 101A, 103, 103B, 103C, 103E, 103G, and 103H of this order; and whereas (9) Kinchigune Gamarallage Tillakaratnahamy made claim to the above-mentioned lots 67, 67A, and 67C of this order; and whereas (10) Weerakoon Mudiyanse-lage UKKU BANDA, VEDARALA, (11) ditto APPUHAMY, and (12) ditto MOHOTTIHAMY made claim to the above-mentioned lots 103, 103B, 103C, 103E, 103G, 103H, 119, 119A, 119D, 119E, and 119F of this order; and whereas (13) Weerakoon Mudiyanse-lage SIRISENA made claim to the above-mentioned lots 103, 103B, 103C, 103E, 103G, 103H, 119, 119A, 119D, 119E, 119F, 1, 1B, 1C, 1E, 19A, 19B, 99A, 99B, 99C, 101, 101A, 105A, and 105B of this order; and whereas (14) Weerakoon Mudiyanse-lage MENIKHAMY and (15) ditto RAMMENIKE made claim to the above-mentioned lots 1, 1B, 1C, 1E, 19A, 19B, 101, 101A, 99A, 99B, 99C, 105A, and 105B of this order; and whereas (16) Hewanayakage Podi Nona made claim to the above-mentioned lots 1, 1B, 1C, 1E, 19A, 19B, 101, 101A, 99A, 99B, 99C, 105A, 105B, 91, 91C, 103, 103B, 103C, 103E, 103G, 103H, 119, 119A, 119D, 119E, and 119F of this order; and whereas (17) Seneviratne Mudiyanse-lage MOHOTTIHAMY made claim to the above-mentioned lots 116A, 116B, and 116C of this order; and whereas (18) Egodawattegedera Karonchiya made claim to the above-mentioned lots 67, 67A, 67C, 91, and 91C of this order; and whereas the said 1st claimant entered into an agreement in writing dated the 11th day of August, 1926, whereby in consideration of the Special Officer abandoning from the notice and the Settlement Officer settling as private property outside the Waste Lands Ordinances (i.) lots 69, 72, and 74 of the notice and of the said plan, and (ii.) 6 acres more or less of lot 101 of the notice and of the said plan, now shown as lot 101B on the same plan, he withdrew his claim to the above-mentioned lots 101 and 101A of this order; and whereas the said 2nd claimant entered into an agreement in writing dated the 11th day of August, 1926, whereby in consideration of the Special Officer abandoning from the notice and the Settlement Officer settling as private property outside the Waste Lands Ordinances (i.) lots 72 and 74 of the notice and of the said plan, and (ii.) 6 acres more or less of lot 101 of the notice and of the said plan, now shown as lot 101B on the same plan, he withdrew his claims to the above-mentioned lots 101 and 101A of this order; and whereas the said 2nd, 3rd, 4th, and 5th claimants entered into an agreement in writing dated the 11th day of August, 1926, whereby in consideration of (a) the Special Officer abandoning from the notice and the Settlement Officer settling as private property outside the Waste Lands Ordinances lot 14 of the notice and of the said plan, and (b) the said 2nd, 3rd, 4th, and 5th claimants being declared along with Rajapaksa Mudiyanse-lage Nandohamy of Yakkumbure and ditto Heenmenika of Harankahawa, in equal shares, *i.e.*,  $\frac{1}{4}$  each, the purchasers of 4 acres more or less of lot 1 of the notice and of the said plan, now shown as lot 1D on the same plan, upon payment on or before the 15th day of November, 1926, to the Government Agent at Badulla, or to the Settlement Officer of a sum of Rupees Twenty (Rs. 20) only, they withdrew their claim to the above-mentioned lots 1, 1B, 1C, and 1E of this order; and whereas the said 6th claimant entered into an agreement in writing dated the 11th day of August, 1926, whereby in consideration of being declared the purchaser of 3 acres more or less of lot 23 of the notice and of the said plan, now shown as lot 23A on the same plan, upon payment on or before the 15th day of November, 1926, to the Government Agent at Badulla, or to the Settlement Officer of a sum of Rupees Fifteen (Rs. 15) only, he withdrew his claim to the above-mentioned lots 23 and 23B of this order; and whereas the said 7th and 8th claimants entered into an agreement in writing dated the 11th day of August, 1926, whereby in consideration of (a) the Special Officer abandoning from the notice and the Settlement Officer settling as private property outside the Waste Lands Ordinances (i.) lots 14, 57, 69, 72, and 74 of the notice and of the said plan and (ii.) 6 acres more or less of lot 101 of the notice and of the said plan, now shown as lot 101B on the same plan, and (b) the said 7th and 8th claimants being declared along with Weerakoon Mudiyanse-lage Madduma Banda and ditto Nandawati the purchasers, in the following shares, *viz.*,  $\frac{1}{4}$  each of 3 acres more or less of lot 103 of the notice and of the said plan, now shown as lot 103A on the same plan, upon payment on or before the 15th day of November, 1926, to the Government Agent at Badulla, or to the Settlement Officer

of a sum of Rupees Fifteen (Rs. 15) only, they withdrew their claim to the above-mentioned lots 101, 101A, 103, 103B, 103C, 103E, 103G, and 103H of this order; and whereas the said 9th claimant entered into an agreement in writing dated the 11th day of August, 1926, whereby in consideration of (a) the Special Officer abandoning from the notice and the Settlement Officer settling as private property outside the Waste Lands Ordinances lot 72 of the notice and of the said plan, and (b) being declared the purchaser of  $\frac{1}{2}$  acre more or less of lot 67 of the notice and of the said plan, now shown as lot 67B on the same plan, for the sum of Rupees Two and cents fifty (Rs. 2.50) only, paid to the Settlement Officer on the 11th day of August, 1926, the said claimant withdrew claim to the above-mentioned lots 67, 67A, and 67C of this order; and whereas the said 10th, 11th, 12th, and 13th claimants entered into an agreement in writing dated the 11th day of August, 1926, whereby in consideration of (a) the Special Officer abandoning from the notice and the Settlement Officer settling as private property outside the Waste Lands Ordinances lots 57, 72, and 74 of the notice and of the said plan, (b) the said 10th, 11th, 12th, and 13th claimants being declared in equal shares the owners of (i.) 12 acres more or less of lot 103 of the notice and of the said plan, now shown as lot 103F on the same plan and (ii.) 8 acres more or less of lot 119 of the notice and of the said plan, now shown as lot 119C on the same plan, (c) (1) Bulathsinhalage Solomon Perera, (2) ditto Nennohamy, (3) Wirasinghe Mudiyansele Punchimenike, (4) Enderage Luvinona, (5) ditto Jotipala, (6) Jayasinghe Mudiyansele Mutumenika, (7) ditto Sopinona, and (8) ditto Don Luis Appuhamy being declared in the following shares, viz., 1/9 to the said (1) Solomon Perera, and (2) Nennohamy, 1/9 to the said (3) Punchimenike, 1/9 to the said (4) Luvinona, and (5) Jotipala,  $\frac{1}{3}$  to the said (6) Mutumenika and  $\frac{1}{3}$  to the said (7) Sopinona, and (8) Don Luis Appuhamy, the owners of 4 acres more or less of lot 119 of the notice and of the said plan, now shown as lot 119B on the same plan, and (d) the said 11th claimant being declared the purchaser of 3 acres more or less of lot 103 of the notice and of the said plan, now shown as lot 103D on the same plan, upon payment on or before the 15th day of November, 1926, to the Government Agent at Badulla, or to the Settlement Officer of a sum of Rupees Fifteen (Rs. 15) only, the said 10th, 11th, 12th, and 13th claimants withdrew their claim to the above-mentioned lots 103, 103B, 103C, 103E, 103G, 103H, 119, 119A, 119D, 119E, and 119F of this order; and whereas the said 13th, 14th, and 15th claimants entered into an agreement in writing dated the 12th day of August, 1926, whereby in consideration of (a) the Special Officer abandoning from the notice and the Settlement Officer settling as private property outside the Waste Lands Ordinances (i.) lots 5, 13, 14, 57, 72, and 74 of the notice and of the said plan, (ii.) 10 acres more or less of lot 1 of the notice and of the said plan, now shown as lot 1A on the same plan, (iii.) 3 acres more or less of lot 19 of the notice and of the said plan, now shown as subdivisional lot 19 on the same plan, and (iv.) 6 acres more or less of lot 101 of the notice and of the said plan, now shown as lot 101B on the same plan, and (b) the said 13th, 14th, and 15th claimants being declared along with the said 16th claimant, and Weerakoon Mudiyansele Ratranhamy, ditto Mutumenika, and Jayasinghe Mudiyansele Kiribanda the owners in the following shares, viz., 2/13 to each of the said 13th, 14th, 15th, and 16th claimants, 2/13 to each of the said Weerakoon Mudiyansele Ratranhamy, and ditto Mutumenika, and 1/13 to the said Jayasinghe Mudiyansele Kiribanda, of  $1\frac{1}{4}$  acres more or less of lots 99 and 105 of the notice and of the said plan, now shown as sub-divisional lots 99 and 105 on the same plan, the said 13th, 14th, and 15th claimants withdrew their claim to the above-mentioned lots 1, 1B, 1C, 1E, 19A, 19B, 99A, 99B, 99C, 101, 101A, 105A, and 105B of this order; and whereas the said 16th claimant entered into an agreement in writing dated the 12th day of August, 1926, whereby in consideration of (a) the Special Officer abandoning from the notice and the Settlement Officer settling as private property outside the Waste Lands Ordinances (i.) lots 5, 13, 14, 57, 72, and 74 of the notice and of the said plan, (ii.) 10 acres more or less of lot 1 of the notice and of the said plan, now shown as lot 1A on the same plan, (iii.) 3 acres more or less of lot 19 of the notice and of the said plan, now shown as subdivisional lot 19 on the same plan, and (iv.) 6 acres more or less of lot 101 of the notice and of the said plan, now shown as lot 101B on the same plan, (b) the said 16th claimant being declared along with the said 13th, 14th, and 15th claimants and Weerakoon Mudiyansele Ratranhamy, ditto Mutumenika, and Jayasinghe Mudiyansele Kiribanda the owners in the following shares, viz., 2/13 to each of the said 13th, 14th, 15th, and 16th claimants, 2/13 to each of the said Weerakoon Mudiyansele Ratranhamy, and ditto Mutumenika, and 1/13 to the said Jayasinghe Mudiyansele Kiribanda of  $1\frac{1}{4}$  acres more or less of lots 99 and 105 of the notice and of the said plan, now shown as subdivisional lots 99 and 105 on the same plan, (c) the said 16th claimant being declared the purchaser of 1 acre more or less of lot 91 of the notice and of the said plan, now shown as lot 91B on the same plan, for a sum of Rupees Five (Rs. 5) only, paid to the Settlement Officer on the 12th day of August, 1926, and (d) Hewanayakage Jane Nona of Galagama being declared the purchaser of 1 acre more or less of lot 91 of the notice and of the said plan, now shown as lot 91A on the same plan, upon payment on or before the 15th day of November, 1926, to the Government Agent at Badulla, or to the Settlement Officer of a sum of Rupees Five (Rs. 5) only, the said 16th claimant withdrew her claim to the above-mentioned lots 1, 1B, 1C, 1E, 19A, 19B, 101, 101A, 99A, 99B, 99C, 105A, 105B, 91, 91C, 103, 103B, 103C, 103E, 103G, 103H, 119, 119A, 119D, 119E, and 119F of this order; and whereas the said 17th claimant entered into an agreement in writing dated the 11th day of August, 1926, whereby in consideration of the Special Officer abandoning from the notice and the Settlement Officer settling as private property outside the Waste Lands Ordinances  $3\frac{1}{2}$  acres more or less of lot 116 of the notice and of the said plan, now shown as subdivisional lot 116 on the same plan, he withdrew his claim to the above-mentioned lots 116A, 116B, and 116C of this order; and whereas the said 18th claimant entered into an agreement in writing dated the 11th day of August, 1926, whereby in consideration of being declared the purchaser of 2 roods more or less of lot 89 of the notice and of the said plan, now shown as lot 89A on the same plan, upon payment on or before the 15th day of November, 1926, to the Government Agent at Badulla, or to the Settlement Officer of a sum of Rupees Two and Cents Fifty (Rs. 2.50) only, he withdrew his claim to the above-mentioned lots 67, 67A, 67C, 91, and 91C of this order; I, Philip James Hudson, Special Officer appointed under section 28 of the said Ordinances, under and by virtue of the powers vested in me in that behalf by section 4 of the said Ordinances, do hereby on this 6th day of February, 1929, order and declare under section 4, sub-section (1), of the said Ordinances, that the said lands, as more fully described herein below, are the property of the Crown.

*Description of the Lands referred to.*

The following lots situate in the village of Welegama, in the Kandapalla korale of the Wellawaya division, in the Province of Uva:—

I.—Block survey preliminary plan No. 287.

Lot.	Name of Land.	Extent, A.	R.	P.
1	Kirawinnemukalana, Wangedigalahinnapatana, Elamalketiyetenna, Hingurehenyaya, Dehigahamaditta, Dehigahamadittepatana, Butalawepatana, Marangahawelwattemukalana, Medapattiyekela, Walamadittepatana	962	3	24
1B	Pansalagaha-arawa <i>alias</i> Kirawinnemukalanyaya (reservation for channel)	0	1	9
1C	Pansalagaha-arawa <i>alias</i> Kirawinnemukalanyaya (reservation for stream)	0	2	38
1E	Hingurehena (reservation for paddy field)	0	2	10
		964	2	1

and bounded as follows: on the north by the village limit of a part of Dultota, the village limit of a part of Dultota (part of Welioya), Hinguratennakumbura claimed by Weerakoon Mudiyansele Ukku Banda and others, Hingurearawa claimed by Weerakoon Mudiyansele Menikhamy and others, Werawwehena (private), Wangedigala-ara, Maha-ela,

Tennagederahena (private), Pansalagaha-arawa *alias* Kirawinnemukalanyaya (private), Dehigahamadittehenyaya (private); on the east by footpath; on the south by the village limit of Marangahawela, the village limit of Halpe, in the Province of Sabaragamuwa; on the west by the village limit of Halpe, in the Province of Sabaragamuwa.

NOTE.—The following lot lying within the above-mentioned boundaries is excluded from this part of the order, and its acreage of 4 acres and 7 perches is not included in the acreage of 964 acres 2 roods and 1 perch given above:—

Block survey preliminary plan No. 287.			
Lot.	Name of Land.	Extent, A. R. P.	
1D	Hingurehena	4	0 7

II.—Block survey preliminary plan No. 287.			
Lot.	Name of Land.	Extent, A. R. P.	
19A	Dehigahamadittahena (reservation for stream)	0	1 0
19B	Do. (reservation for channel)	0	0 23
23	Naketiyaकेले, Bollilagalapatana	38	3 21
23B	Naketiyaकेले (reservation for channel)	0	1 27
		39	2 31

(Exclusive of the streams passing through the land.)

and bounded as follows: on the north by Welī-oya, ela; on the east by ela, ela (main road from Balangoda to Haldummulla), Bollila-arawedarandawatta (private), footpath; on the south by Maha-ela; on the west by Waduwegarawa claimed by Weerakoon Mudiyansele Menikhamy and others, Naketiya-arawa *alias* Dehigahamaditta (private), Naye-kumbura claimed by Batalwelwatte Juwandirisa Duraya and others.

NOTE.—The following lot lying within the above-mentioned boundaries is excluded from this part of the order, and its acreage of 3 acres and 13 perches is not included in the acreage of 39 acres 2 roods and 31 perches given above:—

Block survey preliminary plan No. 287.			
Lot.	Name of Land.	Extent, A. R. P.	
23A	Naketiyaकेले	3	0 13

III.—Block survey preliminary plan No. 287.			
Lot.	Name of Land.	Extent, A. R. P.	
67	Laimagawapatana	6	0 33
67A	Do.	0	2 6
67C	Do. (reservation for road)	0	0 20
91	Maha-elapatana	2	1 6
91C	Do. (reservation for road)	0	0 29

(Exclusive of the Mala-ara passing through the land.) 9 1 14

and bounded as follows: on the north by Nagaha-ara; on the east by main road to Haldummulla, Iskolawatta to be declared the property of the Crown under the Waste Lands Ordinances, Laimagawapatana sold under the Waste Lands Ordinances, Iskolawatta to be declared the property of the Crown under the Waste Lands Ordinances, Public Works Department cooly lines and premises to be declared the property of the Crown under the Waste Lands Ordinances, Hom-polatennehena (private), Mala-ara, main road from Balangoda; on the south by Diyakandura-ara, Maha-ela; on the west by Maha-ela.

NOTE.—The following lots lying within the above-mentioned boundaries are excluded from this part of the order, and their aggregate acreage of 1 acre 3 roods and 39 perches is not included in the acreage of 9 acres 1 rood and 14 perches given above:—

Block survey preliminary plan No. 287.			
Lot.	Name of Land.	Extent, A. R. P.	
91A	Maha-elapatana	0	3 37
91B	Do.	1	0 2
		1	3 39

IV.—Block survey preliminary plan No. 287.			
Lot.	Name of Land.	Extent, A. R. P.	
99A	Kalupahantennapatana (reservation for road)	0	1 4
99B	Do. (do.)	0	0 22
101	Kahatagahawattēhena	0	2 0
101A	Do. (reservation for road)	0	2 8
103H	Mahakalupahantennapatana (do.)	0	0 35
105B	Kalupahantennapatana (do.)	0	1 14
		2	0 3

(Exclusive of the road and stream passing through the land.)

and bounded as follows: on the north by Mala-ara, Kahatagahawattēhena (private); on the east by Kahatagahawattēhena (private), Kahatagahawattēhena (private), Mahakalupahantennapatanyaya to be declared the property of the Crown under the Waste Lands Ordinances, Mahakalupahantennapatana to be declared private property under the Waste Lands Ordinances, Mahakalupahantennapatana (reservation for road) to be declared the property of the Crown under the Waste Lands Ordinances; on the south by Gansabhawa road to Mara-dola, main road from Balangoda to Haldummulla, Kudakalupahantennapatana (old reservation for main road) to be declared the property of the Crown under the Waste Lands Ordinances; on the west by Kalupahantennapatana to be declared private property under the Waste Lands Ordinances, Kalupahantennapatana to be declared private property under the Waste Lands Ordinances, Minipittaniya to be declared the property of the Crown under the Waste Lands Ordinances, Kalupahantennapatana to be declared private property under the Waste Lands Ordinances.

V.—Block survey preliminary plan No. 287.			
Lot.	Name of Land.	Extent, A. R. P.	
99c ..	Kalupahantennapatana (reservation for channel)	0	1 6
105A ..	Do. ( do. )	0	0 19

(Exclusive of the Hompolawalgawa-ara passing through the land.) 0 1 25

and bounded as follows: on the north by Mala-ara; on the east by Kalupahantennapatana to be declared private property under the Waste Lands Ordinances, Kalupahantennapatana to be declared private property under the Waste Lands Ordinances; on the south by Mahakalupahantennapatana to be declared the property of the Crown under the Waste Lands Ordinances; on the west by Maha-ela.

VI.—Block survey preliminary plan No. 287.			
Lot.	Name of Land.	Extent, A. R. P.	
103 ..	Mahakalupahantennapatana, Diganwalapatana <i>alias</i> Godamadapatana	13	3 2
103B ..	Alawattaellehenapatana <i>alias</i> Mahakalupahantennapatanyaya (reservation for stream)	0	2 34
103c ..	Do. (reservation for channel and paddy field)	0	3 39
103E ..	Mahakalupahantennapatana (reservation for stream)	2	1 8
		17	3 3

and bounded as follows: on the north by Hompolawalgawa-ara, ela, Diganwela-arawa claimed by Weerakoon Mudi-yanselage Appuhamy; on the east by ela, Diganwala-ara; on the south by Mahakalupahantennapatana to be declared private property under the Waste Lands Ordinances; on the west by Mahakalupahantenna (reservation for road) to be declared the property of the Crown under the Waste Lands Ordinances, Hompolawalgawa-ara, Alawatta-ellehenapatana *alias* Mahakalupahantennapatanyaya sold under the Waste Lands Ordinances, Hompolawalgawa-ara.

VII.—Block survey preliminary plan No. 287.					
Lot.	Name of Land.	Extent, A. R. P.	Lot.	Name of Land.	Extent, A. R. P.
103c ..	Mahakalupahantennapatana (reservation for road)	0 1 0	119A ..	Mahakalupahantennapatana (reservation for stream)	2 3 8
116A ..	Kudakalupahantennapatana (reservation for stream)	1 2 32	119D ..	Do. (reservation for road)	0 1 29
116B ..	Kudakalupahantennapatana	1 3 9	119E ..	Mahakalupahantennapatana	45 1 26
116C ..	Do. (reservation for road)	0 2 33	119F ..	Wewa (abandoned tank)	1 0 33
119 ..	Mahakalupahantennapatana	8 3 14			63 0 24

(Exclusive of the road and stream passing through the land.)

and bounded as follows: on the north by main road from Balangoda to Haldummulla; on the east by Mahakalupahantennapatana (reservation for road) to be declared the property of the Crown under the Waste Lands Ordinances, Mahakalupahantennapatana to be declared private property under the Waste Lands Ordinances, Kalupahantennemarangodahinna to be declared the property of the Crown under the Waste Lands Ordinances, the village limit of Etimole; on the south by the village limit of Nittamaluwa, in the Province of Sabaragamuwa; on the west by Dunnakatukandure-dola.

NOTE.—The following lots lying within the above-mentioned boundaries are excluded from this part of the order, and their aggregate acreage of 15 acres 2 roods and 21 perches is not included in the acreage of 63 acres and 24 perches given above:—

Block survey preliminary plan No. 287.			
Lot.	Name of Land.	Extent, A. R. P.	
116 ..	Kudakalupahantennapatana	3	1 38
119B ..	Mahakalupahantennapatana	4	0 12
119c ..	Do.	8	0 11
		15	2 21

February 6, 1929.

P. J. HUDSON,  
Special Officer.

The consent of His Excellency the Governor has been obtained to the publication of the above order under section 4 (2) of the said Ordinances.

Dated at Colombo, this 8th day of April, 1929.

P. H. DE LA HARPE,  
for Colonial Secretary.

## LAND SALES IN THE CENTRAL PROVINCE.

**Kandy No. 134.**—The Government Agent, Central Province, will on Wednesday, July 10, 1929, at 10.30 A.M., at his office in Kandy Kachcheri, put up to auction, for sale or settlement, or will otherwise dispose of, the under-mentioned portions of Crown land, in accordance with the regulations of Government regarding land sales. Nineteen allotments of land situated in the Pata Hewaheta division of the Kandy District of the Central Province.

Preliminary plan No. 8,084. Villages—Hindagoda and Marassana in Hewawisse korale.

### Hindagoda.

Lot.	Name of Land.	Name of Claimant.	Description.	Extent.		Upset price per acre, Rs.
				A. R. P.		
253	Dehikotuwa	Crown and K. D. Kiri Banda Arachchi of Marassana	Chena	0	0 14	—*
254	Do.	do.	do.	0	1 33	25



Lot.	Name of Land.	Name of Claimant.	Description.	Extent.			Upset price per acre, Rs.
				A.	R.	P.	
255	Gohanagawaidama	Crown and Yapa Mudiyansele Appuhamy and others of Marassana	Coconut garden 4-6 years old	0	0	20	—*
256	Do.	do.	do.	0	3	18	25
257	Hellapitaketiya	Crown and Ratnaika Mudiyansele Ukku Banda of Marassana	Coconut garden 7-8 years old	0	0	19	25
258	Do.	do.	do.	0	0	18	—*
259	Do.	Crown and heirs of Kotuwegedera Appuhamy and others of Marassana	Chena	4	0	21	25
260	Walpolatenna	Crown and D. B. Wickremasinghe and others of Marassana	do.	2	0	6	25
261	Do.	Crown and Ganillegedera Kiri Banda and others of Marassana	do.	0	1	12	25
<i>Marassana.</i>							
262	Walpolatenna	Crown and Kotuwegedera Ukku Banda and others of Marassana	Chena	0	2	8	25
263	Hellapitaketiya	Crown and Weerasuriya Mudiyansele Appuhamy of Marassana	do.	0	3	23	25
264	Do.	Crown and Ratnaika Mudiyansele Mutu Menika of Marassana	do.	0	1	14	25
<i>Hindagoda.</i>							
265	Hellapitaketiya	Crown and Wijekoon Mudiyansele Ukku Banda and another of Marassana	Chena	1	3	25	25
266	Do.	Crown and Kalapuge Matheshamy and others of Marassana	Garden contains a permanent house, 1 coconut tree 25 years old, 2 jak trees 5-25 year old, and a few coconut plants 5 years old	1	0	23	25
267	Do.	do.	Waste land	0	0	10	—*
268	Do.	Crown and Bogodage Dingiri Appu of Marassana	Coconut garden 6 years old	0	0	4	—*
269	Do.	do.	do.	0	0	21	25
270	Mirupewatta	Crown and A. W. D. Singho Appuhamy of Marassana	Contains a permanent house, garden contains 1 coconut plant 3 years old and a permanent house	0	0	17	25
271	Do.	do.	Waste land	0	0	4	—*

\* To be reserved.

Further particulars regarding these lands can be obtained from the Government Agent, Central Province, and their plans from the Surveyor-General.

Colonial Secretary's Office,  
Colombo, May 10, 1929.

F. G. TYRRELL,  
Acting Colonial Secretary.

**Kandy No. 135.**—The Government Agent, Central Province, will on Wednesday, July 24, 1929, at 10.30 A.M., at his office in Kandy Kachcheri, put up to auction, for sale or settlement, or will otherwise dispose of, the under-mentioned portions of Crown land, in accordance with the regulations of Government regarding land sales. Twenty-four allotments of land situated in the Pata Hewaheta division of the Kandy District of the Central Province.

Preliminary plan No. 8,084. Villages—Hindagoda and Marassana.

*Hindagoda.*

Lot.	Name of Land.	Name of Claimant.	Description.	Extent.			Upset price per acre, Rs.
				A.	R.	P.	
272	Naranwatta	Crown and Kalapuge Carolinahamy of Marassana	Garden contains 5 coconut trees and 1 jak tree 25-30 years old	0	0	27	—*
273	Do.	do.	Garden contains coconut trees 25 years old	0	1	13	25
274	Hellapitaketiya	Crown and Pallihenaralalage Dingiri Banda and another of Marassana	Chena	0	1	4	25
277	Do.	Crown and K. Appusingho and R. M. Ukku Menika and another of Marassana	do.	0	0	26	—*
278	Do.	do.	do.	0	0	25	25
279	Elhenpitiya	Crown and Arawegedera Tikiri Banda of Marassana	do.	0	0	9	25
280	Do.	Crown and Arawegedera Kiri Banda and another of Marassana	do.	0	0	23	—*
<i>Marassana.</i>							
283	Hellapitaketiya	Crown and R. M. Dingiri Banda and another of Marassana	Chena	0	0	28	—*
284	Elhenpitiya	Crown and Pallihenaralalage Tikiri Banda and others of Marassana	do.	0	0	24	—*
285	Do.	do.	do.	0	2	1	25
286	Do.	do.	do.	0	0	13	—*
287	Do.	Crown and Pallihenaralalage Ran Banda	do.	0	0	9	—*
288	Do.	do.	do.	0	0	28	25

Lot.	Name of Land.	Name of Claimant.	Description.	Extent.			Upset price per acre, Rs.
				A.	R.	P.	
289	Elhenpitiya ..	Crown and Mahamudiyanselage Punchirala of Marassana	Chena	0	1	6	25
290	Do. ..	do. ..	do. ..	0	0	8	—*
291	Do. ..	Crown and Attanayake Mudiyansele Kirihamy and others of Marassana	do. ..	0	1	34	25
292	Do. ..	do. ..	do. ..	0	0	9	—*
293	Do. ..	Crown and Madapunilamala Panchirala of Marassana	do. ..	0	0	24	25
294	Do. ..	do. ..	do. ..	0	0	8	—*
295	Do. ..	Crown and Banekgedera Ukku Banda and others of Marassana	do. ..	0	0	18	25
296	Do. ..	do. ..	do. ..	0	0	6	—*
297	Do. ..	Crown and Ganillegedera Kiri Banda and others of Marassana	do. ..	0	0	4	—*
298	Do. ..	do. ..	do. ..	0	3	19	25
299	Do. ..	do. ..	do. ..	0	0	9	—*

\* To be reserved.

Further particulars regarding these lands can be obtained from the Government Agent, Central Province, and their plans from the Surveyor-General.

Colonial Secretary's Office,  
Colombo, May 15, 1929.

F. G. TYRRELL,  
Acting Colonial Secretary.

**Matale No. 19.**—The Assistant Government Agent, Matale, will on Wednesday, July 10, 1929, at 10 A.M., at Welangahawatta, put up to auction, for sale or settlement, or will otherwise dispose of, the under-mentioned portions of Crown land, in accordance with the regulations of Government regarding land sales. Three allotments of land situated in the Matale East division of the Matale District of the Central Province.

Lot.	Name of Land.	Name of Claimant.	Description.	Extent.		
				A.	R.	P.
47	Bambaragallehena ..	Crown, W. M. Ranhami and others of Maussagolla	Chena contains 8 jak trees 2-25 years old, 4 mango trees 20 years old, 15 arecanut trees 2-6 years old (scattered)	4	1	23
48	Bambaragallehena <i>alias</i> Kalatuwawehena ..	do. ..	Chena contains 50 rubber plants 1 year old, 14 arecanut trees 2-8 years old, 3 jak trees 6-30 years old, 6 del trees 9 years old, 6 mango trees 25 years old, and 1 coconut tree 20 years old (scattered)	3	2	13
49	Bambaragallehena <i>alias</i> Kodigahamudunahena ..	Crown, T. Ukku Menika and others of Maussagolla	Chena	1	1	30

Upset prices from Rs. 40 to Rs. 60 per acre. Further particulars regarding these lands may be obtained from the Assistant Government Agent, Matale, and plans of them from the Surveyor-General.

Colonial Secretary's Office,  
Colombo, May 10, 1929.

F. G. TYRRELL,  
Acting Colonial Secretary.

## LAND SALES IN THE EASTERN PROVINCE.

THE Government Agent, Eastern Province, will at 10 A.M., on July 6, 1929, at Batticaloa Kachcheri, put up to auction, in accordance with the regulations of Government regarding the lease of Crown lands, the lease of the under-mentioned Crown lands for a period of 99 years. The bidding will be restricted to the applicants who have applied and made a deposit under the Land Development Notices published in the *Gazette* No. 7,656 of July 27, 1928, and *Gazette* No. 7,686 of January 18, 1929. The highest bidder shall be the purchaser of the lease.

2. The conditions of the lease are obtainable on application from the Government Agent, Eastern Province, and the plans of the land from the Surveyor-General.

Three allotments of Crown land situated in the village of Mahaoya in Bintenna pattu of Batticaloa District.

Preliminary plan No. 6,438. Village—Mahaoya.

Lot.	Name of Land.	Description.	Extent.	Upset Premium.	Annual rent for the first 30 years.	
					Each of the first 6 years.	Each of the remaining 24 years.
				Rs. c.	Rs. c.	Rs. c.
1	Agalewalamukalana ..	High jungle ..	50 0 29	..	..	..
4	Agalewala-arapotta ..	Deniya ..	5 0 6	..	..	..
5	Do. ..	do. ..	4 1 12	..	..	..
				59 2 7	805 0	30 0
2	Agalewalamukalana ..	High jungle reservation along Maha-oya ..	—	..	..	..
3	Do. ..	do. ..	—	..	..	..

\* To be reserved.

The rent shall be revised at every interval of 30 years from the date of commencement of the lease.

Colonial Secretary's Office,  
Colombo, May 14, 1929.

F. G. TYRRELL,  
Acting Colonial Secretary.

## LAND SALES IN THE NORTH-WESTERN PROVINCE.

**Kurunegala No. 113**—The Government Agent, North-Western Province, will on Friday, June 28, 1929, at 10 A.M., at his office in Maho Resthouse, put up to auction, for sale or settlement, or will otherwise dispose of, the under-mentioned portions of Crown land, in accordance with the regulations of Government regarding land sales. Sixty-two allotments of land situated in the Wannī hatpattu division of the Kurunegala District of the North-Western Province.

Final village plan No. 1,845.—Digane in Pahalawisideke korale. Claimant—Crown.				Extent.
Lot.	Name of Land.	Name of Applicant.	Description.	A. R. P.
35	Dangaspitiyahenyaya Velapillewa	<i>alias</i> P. M. Menikrala and others	Chena	24 1 30*
35E	Do.	T. M. Kaurala	do.	4 0 4
Final village plan No. 1,853.—Nettipolagama in Pahalawisideke korale. Claimant—Crown.				
86A	Dangahamulahena, paulayaya	Gala- L. V. M. Perera	Chena	2 1 16
Final village plan No. 1,854.—Diullewa in Pahalawisideke korale. Claimant—Crown.				
22	Nugagahamulahena	—	Chena	1 2 39
13	Morugamawewadalupotahena	—	do.	0 3 21
Final village plan No. 1,858.—Kattambuwwa in Pahalawisideke korale. Claimant—Crown.				
63B	Dangollehena mulahena	<i>alias</i> Migaha- W. M. Appuhamy	Chena	3 3 20
Preliminary plan No. 5,834.—Ullalapola in Pahalawisideke korale. Claimant—Crown.				
1	Siyambalagahawewapaula- kongahahena	B. M. Manelhamy	Chena	4 0 18†
Final village plan No. 1,888.—Yapahuwa in Pahalawisideke korale. Claimant—Crown.				
10B	Diggalahenyaya	R. M. Appuhamy	Chena	2 1 2
Preliminary plan No. 6,055.—Uduweriya in Pahalawisideke korale. Claimant—Crown.				
1	Siyambalagahamulewatta	R. B. Mudiyanse	Chena	9 1 18†
Preliminary plan No. 6,174.—Wilogedera in Pahalawisideke korale. Claimant—Crown.				
1	Ehetugahamulawewapaula, Meegahamula-assedduma, Wewapaulahena	K. B. Kirihami and another	Paddy	3 3 38†
3	Kotahenawelpillewa	K. B. Ausadahami and 3 others	Paddy and chena	2 3 39†
4	Kongahamulawatta	B. M. Dingiri Banda	Chena	6 0 0†
Preliminary plan No. 6,162.—Ihalagama in Pahalawisideke korale. Claimant—Crown.				
1	Palugahahena	I. Ukkurala and another	Chena	3 0 15†
Preliminary plan No. 6,175.—Uduweriya in Pahalawisideke korale. Claimant—Crown.				
1	Siyambalagahamulahena	T. B. Ambahera	Chena	0 3 38†
2	Do.	Dewananda Unnanse	do.	0 3 23†
5	Kadurugahahenewelismatta	R. B. Ukkubanda and another	do.	3 2 12†
Preliminary plan No. 6,327.—Makaduwawa in Pahalawisideke korale. Claimant—Crown.				
1	Maragahawatta	H. M. Ausadahamy	Coconut garden	2 1 8
2	Meegahawatta	H. M. Kalu Banda	do.	1 3 27
3	Welagawahena	H. M. Kawrala	Chena	3 1 24
4	Do.	—	Ditto (reservation along cart track)	0 0 14†
5	Dangahamulawatta	H. M. Ranhamy	Coconut garden	1 2 25
6	Keeriyagahahena	H. M. Loku Banda	do.	2 0 29
7	Ditto <i>alias</i> Kohombagahahena	—	Ditto (reservation along Makaduwawa tank and Gansabhawa road)	0 1 7†
8	Kohombagahahena	—	Chena (reservation along Makaduwawa tank and Gansabhawa road)	0 0 21†
9	Kohombagahawatta	H. M. Kapuruhamy	Coconut garden	1 3 14
10	Meegahahena	—	Chena (reservation along Wan-ela)	0 0 29†
11	Do.	—	Coconut garden (reservation along Wan-ela)	0 0 9†
12	Meegahawatta	R. A. Kalu Banda	Coconut garden	1 0 3
13	Dangahawatta	H. M. Ausadahamy	do.	0 3 29
14	Meegahahena	—	Chena	1 2 5
15	Kadurugahawatta	H. M. Herathamy	Coconut garden	2 2 36
16	Kadurugahahena	—	Garden	1 0 25
17	Keeriyagahahena	—	Chena (reservation along Gansabhawa road)	0 0 15†
18	Keeriyagahawatta	H. M. Ausadahamy	Coconut garden	1 3 13
19	Keeriyagahahena	—	Garden and chena	1 2 19
20	Kadurugahamulahena	—	Chena (reservation along Gansabhawa road and path)	0 0 39†
21	Dangahamulawatta	H. M. Ukku Banda and others	Coconut garden	1 3 24
22	Kadurugahahena	H. M. Kombihamy	do.	0 2 23
23	Diulgahamulawatta	—	Coconut garden and chena	0 1 35
24	Keeriyagahahena	—	Chena	1 3 15
25	Kadurugahamulawatta	H. M. Dingiri Banda	Coconut garden	0 3 10
26	Kadurugahahena	—	Chena (reservation along Gansabhawa road)	0 0 25†
Claimants—Crown and applicant.				
27	Kadurugahahena	H. M. Mudiyanse	Chena	3 0 36

Lot.	Name of Land.	Name of Applicant.	Description.	Extent.		
				A.	R.	P.
28	Keeriyagahahena	H. M. Mudiyanse	Coconut garden	2	0	11
29	Waduressayayahena	H. M. P. Badderal and another	Chena	3	0	7
Preliminary plan No. 6,219.—Kohombakadawala in Pahalawisideke korale. Claimant—Crown.						
1	Kumbukgahahena	I. Appuhamy Vedarala	Chena	2	2	12†
3	Do.	do.	High jungle	9	3	8†
Preliminary plan No. 6,193.—Nitaranmulla (Palu) Uduweriya in Pahalawisideke korale. Claimant—Crown.						
1	Siyambalagahamulahena	W. G. Kirinaide and others	Chena	4	1	6†
Preliminary plan No. 6,192.—Kapuwegama (Palu) Uduweriya in Pahalawisideke korale. Claimant—Crown.						
1	Kapuwegamawewapaulahena	Kumarihamy	Chena	10	0	23*†
Preliminary plan No. 6,469.—Helambewa in Pahalawisideke korale. Claimant—Crown.						
1	Helambagahahena	P. H. Punchi Banda, &c.	Chena	4	3	26
2	Do.	—	Ditto (reservation along tank bund)	0	2	15†
Preliminary plan No. 6,561.—Wilagedera in Pahalawisideke korale. Claimant—Crown.						
1	Wewismattehena	K. Punchirala	Garden	0	2	15
2	Do.	—	Ditto (reservation along Gansabhawa road)	0	0	7†
Preliminary plan No. 6,562.—Uduweriya in Pahalawisideke korale. Claimant—Crown.						
1	Wetiyawelaismattehena	K. B. Punchirala	Garden	2	1	28
2	Do.	do.	do.	2	2	25
3	Do.	—	Chena (reservation along Gansabhawa road)	0	0	22†
4	Do.	—	Chena	1	0	14
Village—Wilagedera in Pahalawisideke korale.						
5	Ihalawattahena	—	Garden	0	2	6
6	Do.	—	Chena (reservation along Gansabhawa road)	0	0	4†
Preliminary plan No. 6,563.—Liyangama in Pahalawisideke korale. Claimant—Crown.						
1	Ambalegamawelpillewa	J. A. Bagida Naide	Garden	1	1	27
2	Do.	—	Ditto (reservation along Ambalawewa)	0	0	32†
3	Ambaleaswedduma. Suriyagahakumbura, Ismattepilewa	K. Pulinguwa	Garden	0	1	3

\* Upset price per acre Rs. 25.

† Readvertisement.

‡ Reservations.

Upset prices of these lots have been fixed from Rs. 20 to Rs. 40 per acre. Particulars regarding these lots can be obtained from the Government Agent, North-Western Province, and their plans from the Surveyor-General.

Colonial Secretary's Office,  
Colombo, May 10, 1929.

F. G. TYRRELL,  
Acting Colonial Secretary.

## LAND SALES IN THE PROVINCE OF UVA.

**Badulla No. 76.**—The Government Agent, Province of Uva, will on Friday, July 5, 1929, at 1.45 P.M., at his office in the Badulla Kachcheri, put up to auction, for sale or settlement, or will otherwise dispose of, the under-mentioned portions of Crown land, in accordance with the regulations of Government regarding land sales. Twenty-one allotments of land situated in the Udukinda division of the Badulla District of the Province of Uva.

Final village plan No. 115. Village—Kahagolla in Mahapalata korale of Udukinda division. Claimant—Crown.

Lot.	Name of Land.	Name of Applicant.	Description.	Extent.		
				A.	R.	P.
31	Ampitiyegodapatana	—	Patana reservation for grazing	5	3	36*
31c	Do.	—	Patana reservation for road and path	0	0	25*
Claimant—Crown, encroachment by H. K. T. Perera.						
31h	Ampitiyagodawatta	—	Garden contains vegetables	0	0	16
Claimant—Crown.						
31 i	Ampitiyagodapatana	H. K. Thelenis Perera	Patana	0	2	2
Claimant—Crown, encroachment by D. D. Gunasekera.						
25A	Bingettennewatta	—	Contains tea 1 year old	0	0	12
25B	Do.	—	Ditto, reservation for ela	0	0	5*
Claimant—Crown.						
25c	Bingetennapatana alias Udawewapatarā	—	Patana, reservation for ela	0	0	23*
25D	Do.	D. D. Gunasekera	Patana	3	2	17
25E	Do.	—	Patana, reservation for path	0	2	3*

Final village plan No. 188. Village—Helayakumbura in Dambawini palata korale of Udukinda division. Claimant—Crown.

6H	Kudugalepatana	—	Patana, reservation for path	0	1	10*
6 I	Do.	—	Patana, reservation for field and kandura	0	2	22*
6J	Kudugalepatana alias Kahagollepatana	A. P. Samuel Appu	Patana	3	3	6
6K	Kudugalepatana	—	Patana, reservation for road	0	0	32*

Final village plan No. 189. Village—Gurutalawa in Dambawinipalata korale of Udukinda division.  
Claimant—Crown.

Lot.	Name of Land.	Name of Applicant.	Description.	Extent.	
				A. R. P.	
30B	Mudunpitawattehenā Mahawattapatana	alias Ana Abdul	.. Contains a mud house ..	0	2 29
3AK	Mahatennapatana	.. —	.. Patana reservation for path ..	0	0 7*
3AL	Neluwalatenna	.. —	.. Chena reservation for ela ..	0	0 29*
3AM	Mahatennapatana Neluwalatennapatana	alias Sana Omardeen	.. Chena contains a temporary house and vegetables ..	0	3 23

Final village plan No. 192. Village—Udakendagolla in Dambawinipalata korale of Udukinda division.  
Claimant—Crown.

1U	Petangasgodapatana	.. B. Arulappen	.. Patana ..	0	1 19
1V	Do.	.. —	.. Patana, reservation for paddy field ..	0	1 17*

Final village plan No. 48. Village—Kotawera-Udagama in Dehiwini palata korale of Udukinda division.  
Claimant—Crown, encroachment by H. M. Appuhamy.

5CG16	Karagaha-arawepingaraella	.. —	.. Contains 3 kitul trees and a bulu tree ..	0	2 9
-------	---------------------------	------	--	---	-----

Final village plan No. 30. Village—Perahettiya in Dehiwini palata korale of Udukinda division.  
Claimant—Crown.

65AS1	Kirindigodapatana	.. Mr. E. F. Marshall	.. Patana ..	9	0 24
-------	-------------------	-----------------------	--------------	---	------

\*These lots are to be reserved.

Further particulars regarding the sale of the above lots could be had from the Government Agent, Province of Uva, and their plans from the Surveyor-General.

Colonial Secretary's Office,  
Colombo, May 14, 1929.

F. G. TYRRELL,  
Acting Colonial Secretary.

## LAND SALES IN THE PROVINCE OF SABARAGAMUWA.

**Ratnapura No. 29.**—The Government Agent, Province of Sabaragamuwa, will on Friday, July 5, 1929, at 2 P.M. at his office in Ratnapura, put up to auction, for sale or settlement, or will otherwise dispose of, the under-mentioned portion of Crown land, in accordance with the regulations of Government regarding land sales. An allotment of land situated in the Kuruwiti korale division of the Ratnapura District of the Province of Sabaragamuwa.

Block survey preliminary plan No. 365A. Village—Badahelgodakele *alias* Badahelgoda. Kuruwiti korale

Lot.	Name of Land.	Name of Applicant.	Description.	Extent.		Upset price per acre, Rs.
				A. R. P.		
1	Hemingford estate	.. Encroachment by the General Ceylon Rubber and Tea Estates, Ltd.	Tea about 30 years ..	2	2 24	1,500

Further information respecting this land may be obtained from the Government Agent, Province of Sabaragamuwa, and its plan from the Surveyor-General.

Colonial Secretary's Office,  
Colombo, May 11, 1929.

F. G. TYRRELL,  
Acting Colonial Secretary.

THE Government Agent, Province of Sabaragamuwa, Ratnapura, is prepared to receive on or before June 30, 1929, at the Ratnapura Kachcheri, written applications for the lease for a period of 99 years from August 5, 1929, of the under-mentioned portions of Crown land to be planted with tea and/or rubber. No such application will be entertained, unless the applicant gives his full name and address and until he makes with the Government Agent a deposit of survey fees at the rate of Rs. 3 per acre or portion of an acre. Such deposit will not be returned until the lease of the land has been sold, or until it has been decided by the Government Agent that it will not be sold.

On Friday, July 5, 1929, at 1.30 P.M., at the Ratnapura Kachcheri, the sale of the lease will be put up to auction, in accordance with the regulations of Government regarding the lease of Crown lands, but the bidding shall be confined to the original applicant and those other applicants whose applications shall have been made in the manner above specified. The conditions of lease are obtainable on application from the Government Agent.

Two allotments of land situated in the village Badahelgodakele *alias* Badahelgoda in the Uda pattu north of Kuruwiti korale, Ratnapura District, Province of Sabaragamuwa.

Block survey preliminary plan No. 365A—Badahelgodakele *alias* Badahelgoda, Kuruwiti korale.

Lot.	Name of Land.	Name of Applicant.	Description.	Extent.	Rent for each		Upset Premium.
					of the first 6 years.	of the remaining 24 years.	
				A. R. P.	Rs. c.	Rs. c.	Rs. c.
2	Badahelgodakele	.. —	.. Forest	68 2 33	474 0	1,422 0	6,807 82
5	Badahelgodakele, Korasawelgolleemukalana	.. —	.. do.	146 2 37			

Further information respecting these lands may be obtained from the Government Agent, Province of Sabaragamuwa, and their plans from the Surveyor-General.

Colonial Secretary's Office,  
Colombo, May 11, 1929.

F. G. TYRRELL,  
Acting Colonial Secretary.

**Kegalla No. 19.**—The Assistant Government Agent, Kegalla, will on Wednesday, July 3, 1929, at 10 A.M., at his office in Kegalla Kachcheri, put up for settlement, or will otherwise dispose of, the under-mentioned portions of Crown land, in accordance with the regulations of Government regarding land sales. Seven allotments of land situated in the Beligal korale of the Kegalla District of the Province of Sabaragamuwa.

Lot.	Name of Land.	Preliminary plan No. 3,844. Village—Meneripitiya.		Description.	Extent.			
		Name of Claimant.			A.	R.	P.	
1	Kondagalahena <i>alias</i> Michael estate	Dr. W. M. Muller of Kotahena	..	Coconut and rubber 7 years old	..	1	1	17
2	Do.	do.	..	Coconut 7 years old and a cooly line	..	12	3	28
3	Pettigalahena	Crown	..	Coconut 6 years old	..	0	0	34
4	Diddeniyehena	do.	..	Open land (reservation along the path)	..	0	0	6*
5	Diddeniyehena <i>alias</i> Michael estate	Dr. W. M. Muller of Kotahena	..	Coconut plants 4 years old, a cooly line, and a well	..	2	0	10
6	Radagehena	Crown	..	Rubber 8 years old	..	0	0	12
7	Diddeniyehena <i>alias</i> Michael estate	Dr. W. M. Muller of Kotahena	..	Coconut plants 4 years old and 4 coconut trees 25 years old	..	0	0	35

\* To be reserved.

Further particulars regarding these lots can be obtained from the Assistant Government Agent, Kegalla, and their plans from the Surveyor-General.

Colonial Secretary's Office,  
Colombo, May 10, 1929.

F. G. TYRRELL,  
Acting Colonial Secretary.

## LAND SALES BY THE SETTLEMENT OFFICER.

### NORTH-WESTERN PROVINCE.

**No. 9,012, S. O.**—The Land Settlement Officer will on Tuesday, August 20, 1929, at 2 P.M., at Udabaddawa Camp, put up to auction, for sale or settlement, or will otherwise dispose of, the under-mentioned portions of Crown land, in accordance with the regulations of Government regarding land sales. Nine allotments of land situated in the Katugampola korale south of Katugampola hatpattu division of the Kurunegala District of the North-Western Province.

Lot.	Name of Land.	Block survey preliminary plan No. 1,003.—Walpitagama.		Description.	Extent.			
		Name of Applicant or Claimant.			A.	R.	P.	
162	Kongahamulahena	..	Herath Mudiyansele Mudalihami and others	.. Garden	..	4	3	26
162A	Bogahamulahena	..	Ditto Punchihami and others	.. Chena	..	1	3	36
162B	Do.	..	Amerasinghe Mudiyansele Ukku Banda	.. do.	..	4	0	8
162C	Hikgahamulawattehena	..	Ditto Punchi Ranhami	.. do.	..	3	0	4
162D	Moragahamulawattehenyaya	..	Ditto Ranhami	.. do.	..	1	2	24
180	Moragahamulawatta	..	do.	.. Garden	..	1	3	37
165	Kongahamulahena	..	(1) Herat Mudiyansele Mudalihami <i>ex</i> Arachchi of Kamburugoda	.. do.	..	0	3	12
179	Moragahamulawattehena	..	Amerasinghe Mudiyansele Ranhamy	.. Chena	..	0	2	4
126	Millagahamulawatta	..	(1) Alagiyawannalage Mohottalage Podi Nilame, (2) J. P. S. Jayawardene of Kurunegala	.. Garden	..	12	3	38

Upset price at Rs. 16 to Rs. 200 per acre. Further information regarding these lands can be obtained from the Settlement Officer, and plans of them from the Surveyor-General.

Colonial Secretary's Office,  
Colombo, May 14, 1929.

F. G. TYRRELL,  
Acting Colonial Secretary.

**No. 9,013, S. O.**—The Land Settlement Officer will on Friday, August 30, 1929, at 8.30 A.M., at Udabaddawa Camp, put up to auction, for sale or settlement, or will otherwise dispose of, the under-mentioned portions of Crown land, in accordance with the regulations of Government regarding land sales. Seven allotments of land situated in the Katugampola korale south of Katugampola hatpattu division of the Kurunegala District of the North-Western Province.

Lot.	Name of Land.	Block survey preliminary plan No. 996c.—Udabaddawattegedara.		Description.	Extent.			
		Name of Applicant or Claimant.			A.	R.	P.	
3	Vilandagollehena	..	Jayamahahitihamilage Banda, Korala	.. Chena	..	4	1	20
3A	Puwakgahamulapillewa	..	Ditto Tikirala and others	.. New clearing	..	0	2	9
38	Weniwellemahahena, Totillegallepillewa	..	(1) Jayamahahitihamilage Banda, Korala, (2) ditto Tikirala, (3) ditto Appuhami, <i>ex</i> Arachchi, (4) ditto Anagihami, (5) ditto Kirihami	.. Chena	..	11	1	10
38C	Weniwellekongahamulahena	..	Banneheke Mudiyansele Ukku Banda	.. do.	..	2	2	0
38D	Kolongahamulawatta	..	(1) Yahapathami, (2) Davit Appu, (3) Punchi Menika	.. do.	..	1	1	5
38E	Kolongahamulahena	..	(1) Jayamahahitihamilage Ukku Banda, <i>ex</i> Vidane, (2) ditto Bandappuhami, (3) ditto Ran Menika	.. do.	..	3	0	34
38F	Weniwella	..	Jayamahahitihamilage Banda, Kcorala	.. Garden	..	5	0	37

Upset price at Rs. 16 to Rs. 200 per acre. Further information regarding these lands can be obtained from the Land Settlement Officer, and plans of them from the Surveyor-General.

Colonial Secretary's Office,  
Colombo, May 14, 1929.

F. G. TYRRELL,  
Acting Colonial Secretary.

**No. 9,014, S. O.**—The Land Settlement Officer will on Friday, August 30, 1929, at 9 A.M., at Udabaddawa Camp, put up to auction, for sale or settlement, or will otherwise dispose of, the under-mentioned portions of Crown land, in accordance with the regulations of Government regarding land sales. Four allotments of land situated in the Katugampola korale south of Katugampola hatpattu division of the Kurunegala District of the North-Western Province.

Lot.	Name of Land.	Name of Applicant or Claimant.	Description.	Extent.		
				A.	R.	P.
6	Kongahawatta	Crown, encroachment by Ratnayake Mudiyanisela Perik Singho Appuhami	Garden (old reservation for path)	0	2	5
50½	Delgahahena	Crown, encroachment by Madurewelagamage Don Gabriel Appuhami	Open land	0	0	12*
95½	Ratmalwelawatta	Crown, encroachment by L. H. A. de Silva	Garden	0	1	4*
123	Dambullagahagodellahenawatta	Crown, encroachment by Gabriel Auginu Fernando	do.	0	0	7*

\* For lease only.

Upset price at Rs. 16 to Rs. 200 per acre. Further information regarding these lands can be obtained from the Land Settlement Officer, and plans of them from the Surveyor-General.

Colonial Secretary's Office,  
Colombo, May 14, 1929.

F. G. TYRRELL,  
Acting Colonial Secretary.

**No. 9,015, S. O.**—The Land Settlement Officer will on Tuesday, September 3, 1929, at 9 A.M., at Udabaddawa Camp, put up to auction, for sale or settlement, or will otherwise dispose of, the under-mentioned portions of Crown land, in accordance with the regulations of Government regarding land sales. Five allotments of land situated in the Katugampola korale south of Katugampola hatpattu division of the Kurunegala District of the North-Western Province.

Lot.	Name of Land.	Name of Applicant or Claimant.	Description.	Extent.		
				A.	R.	P.
6	Saiffe estate	Abdul Hussan Davoodbhoy of Colombo	Garden	14	2	17
10	Pallekumburehena	do.	Chena	0	2	22
12	Bogahamulawatta	(1) Anthony Pererage William Perera, (2) Abdul Hussan Davoodbhoy, (3) Anthony Pererage Janga, (4) ditto Menki Nachchire of Wilpola in Yagam pattu korale	Garden	1	0	10
18	Saiffe estate	Abdul Hussan Davoodbhoy of Colombo	do.	41	2	5
21	Do.	do.	do.	2	0	14

Upset price at Rs. 16 to Rs. 200 per acre. Further information regarding these lands can be obtained from the Land Settlement Officer, and plans of them from the Surveyor-General.

Colonial Secretary's Office,  
Colombo, May 14, 1929.

F. G. TYRRELL,  
Acting Colonial Secretary.

**No. 9,016, S. O.**—The Land Settlement Officer will on Thursday, August 15, 1929, at 9 A.M., at Udabaddawa Camp, put up to auction, for sale or settlement, or will otherwise dispose of, the under-mentioned portions of Crown land, in accordance with the regulations of Government regarding land sales. Two allotments of land situated in the Katugampola korale south of Katugampola hatpattu division of the Kurunegala District of the North-Western Province.

Lot.	Name of Land.	Name of Applicant or Claimant.	Description.	Extent.		
				A.	R.	P.
7	Nebodawalekumbura or Wanduraebbekumbura	Crown, claimed by (1) Mahatantirige Dona Albina Hamine of Madampe, (2) ditto Juwanis Appuhamy of Galmuruwa, (3) ditto Johana Hamine of ditto, (4) Maria Randeni, (5) Sara Randeni, (6) Albert Randeni of Watuwatta in Yagam pattu korale	Paddy field	5	3	20
7A	Nebodawala or Wanduraebba	do.	Water-hole	0	1	34

Upset price at Rs. 16 to Rs. 200 per acre. Further information regarding these lands can be obtained from the Land Settlement Officer, and plans of them from the Surveyor-General.

Colonial Secretary's Office,  
Colombo, May 14, 1929.

F. G. TYRRELL,  
Acting Colonial Secretary.

**No. 9,017, S. O.**—The Land Settlement Officer will on Friday, August 16, 1929, at 9 A.M., at Udabaddawa Camp, put up to auction, for sale or settlement, or will otherwise dispose of, the under-mentioned portions of Crown land, in accordance with the regulations of Government regarding land sales. Twelve allotments of land, situated in the Katugampola korale south of Katugampola hatpattu division of the Kurunegala District of the North-Western Province.

Lot.	Name of Land.	Name of Applicant or Claimant.	Description.	Extent.		
				A.	R.	P.
46	Ihala-agarehena	Pattiya Patirannehelage Elaris Peiris	Garden	0	3	24
93	Do.	do.	do.	0	1	11
93B	Do.	do.	do.	0	0	25
94	Ihala-agarewatta	do.	do.	1	3	6
94B	Do.	do.	do.	1	1	10
96	—	Crown, claimed by P. Elaris Peiris	Path and reservation	0	1	7
109	—	Crown, claimed by Manage Piyadasa of Temple road, Colombo	Village path	0	0	23
110	—	do.	do.	0	0	5
111	Ketakelagahamulawatta.	Manage Piyadasa	Garden	0	0	17

Lot.	Name of Land.	Name of Applicant or Claimant.	Description.	Extent.		
				A.	R.	P.
117	Millagahamulawatta <i>alias</i> Birdstand estate	Don Stephen Jayasuriya	Garden	4	2	22
105	Kadurugahamulawatta	Manage Piyadasa	do.	10	0	13
15	Ketakelagahamulawatta Wilandagahamulawatta	(1) Sundirapperuma Mudiyanse- lage Appuhamy Vedarala, (2) ditto Herat Singho, (3) ditto Davith Singho, (4) ditto Ausadahamy	do.	2	1	37

Upset price at Rs. 16 to Rs. 200 per acre. Further information regarding these lands can be obtained from the Land Settlement Officer, and plans of them from the Surveyor-General.

Colonial Secretary's Office,  
Colombo, May 14, 1929.

F. G. TYRRELL,  
Acting Colonial Secretary.

**No. 9,018, S. O.**—The Land Settlement Officer will on Friday, August 30, 1929, at 10 A.M., at Udabaddawa Camp, put up to auction for sale or settlement, or will otherwise dispose of, the under-mentioned portions of Crown land in accordance with the regulations of Government regarding land sales. Seven allotments of land situated in the Katugampola korale south of Katugampola hatpattu division of the Kurunegala District of the North-Western Province.

Lot.	Name of Land.	Name of Applicant or Claimant.	Description.	Extent.		
				A.	R.	P.
40D	Palugahamulahena	Crown and Vittori House	Chena with coconut	0	2	37*
117G	Nugagahamulahena	Crown and Sesatpuradewage Piloris Fernando	Chena	0	1	28†
117H	Do.	Crown and (1) Ranpatidewage Baby Meisa of Udadeniya, (2) ditto Sisilinga of Watugahamulla	do.	0	1	28†
117I	Do.	Crown and Ango of Udadeniya	do.	0	1	28†
117J	Do.	Crown and Pabilina of Udadeniya	do.	0	1	28†
117K	Do.	Crown and Pelis Fernando	do.	0	1	28†
204B	Do.	Crown and Balasuriya Mudiyanse- lage Podihami and others	do.	1	1	4‡

\* Upset price at Rs. 16.

† Upset price at Rs. 14.

‡ Upset price at Rs. 26.

Further information regarding these lands can be obtained from the Settlement Officer, and plans of them from the Surveyor-General.

Colonial Secretary's Office,  
Colombo, May 14, 1929.

F. G. TYRRELL,  
Acting Colonial Secretary.

**No. 9,019, S. O.**—The Land Settlement Officer will on Saturday, August 17, 1929, at 8.30 A.M., at Udabaddawa Camp, put up to auction for sale or settlement, or will otherwise dispose of, the under-mentioned portions of Crown land in accordance with the regulations of Government regarding land sales. Nineteen allotments of land situated in the Katugampola korale south of Katugampola hatpattu division of the Kurunegala District of the North-Western Province.

Lot.	Name of Land.	Name of Applicant or Claimant.	Description.	Extent.		
				A.	R.	P.
5	Makullagahawatta	(1) Naidehamilage Baba Sinno, (2) Surasinghe Mudiyanse- lage Silinduhami of Udawela, (3) heirs of ditto Nanhami, (4) Kiri Bandappuhamy, (5) Surasinghe Mudiyanse- lage Yahapath Hami, (6) Mahawalage Peduru Perera	Garden	0	3	23
26	Palugahamulawatta	(1) Madurapperuma Halperalage Herath Singho, (2) Rat- nayake Mudiyanse- lage Peiris Appuhami	do.	2	1	31
27	Do.	(1) Jayamahithamilage Dingiri Menik Etana, (2) ditto Ranti Singho Appuhami, (3) ditto Wijeris Appuhami	Chena	0	2	35
28	Kahatagahamulawatta	(1) Surasinghe Mudiyanse- lage Puchi Singho and his four brothers, (2) Galadeni Patirannehelage Menikhami, (3) Jayalath Ranawaka Arachchilage Dennis Appuhami and his two brothers	do.	2	3	34
29	Kohombagahamulawatta	Balance not paid by Surasinghe Mudiyanse- lage Herathamy	Garden	2	0	14
33	Gorokgahamulawatta	Randunu Patirannehelage James Singho	do.	2	0	21
139	Kahatagahawattahena	(1) Randunu Patirannehelage Mudalihami, (2) ditto Banda Appu, (3) ditto Jalis Singho, (4) ditto Podi Menika, (5) ditto Puchi Menika, (6) ditto Gunatilleke, (7) ditto Jaya- sekera, (8) ditto Gunasekera Appuhamy, (9) ditto Dolly Menikhamy	Chena	2	1	7
157	Palugahawatta	(1) Randunu Patirannehelage Peter Singho, (2) ditto Seela- wathi	do.	1	2	34
157B	Do.	do.	Garden	0	0	21
158	Do.	do.	do.	2	0	22
162	Kongahamulawatta Madawalakele	or Iliya Naide Badalge Singho de Silva	do.	3	3	6
163	Do.	(1) Iliya Naide Badalge Singho de Silva presently of Nattan- diya, and also of Malewana in Beruwala, (2) Herat Hiti- hamilage Marthelis Appu	do.	1	2	7
174	Gorokgahawatta	(1) Jayamana Arachchige Hendrick Perera, (2) Jayalat Balagallage Poralentinahami, (3) Randunu Patirannehe- lage Mudalihami, (4) Elaris Appu, (5) Romaldo	do.	2	0	16
182	Ketakelagahamulahena	Senanayake Mudiyanse- lage Banda Appuhami	Chena	4	0	23
182A	Millagahamulahena	Jayamanna Arachchilage Daniel Perera Appuhami	Garden	0	3	3
207	Delgahawatta	(1) Jayamanna Arachchige Hendrick Perera, (2) Karuna- nayake Pathirajage Don Manuel Appu of Dankotuwa	do.	0	3	16
208	Do.	Anathasiya Peris Thoma Pullai	do.	1	3	6



Lot.	Name of Land.	Name of Applicant or Claimant.	Description.	Extent.		
				A.	R.	P.
210	Ernestwood estate	W. A. S. de Vos of Caffor's buildings, Colombo	Coconut	4	0	30
210A	Do.	Crown and (1) W. A. S. de Vos, (2) Alanawan Badalge Abaranhami of Migahapelessa, (3) ditto Punchihamy, (4) ditto Enso Hamy, (5) Poramba Badalge Nonnohami of Malewana in Kalutara District	Garden	1	3	22

Upset price at Rs. 16 to Rs. 200 per acre. Further information regarding these lands can be obtained from the Land Settlement Officer, and plans of them from the Surveyor-General.

Colonial Secretary's Office,  
Colombo, May 14, 1929.

F. G. TYRRELL,  
Acting Colonial Secretary.

**No. 9,020, S. O.**—The Land Settlement Officer will on Monday, August 19, 1929, at 8.30 A.M., at Udabaddawa Camp, put up to auction for sale or settlement, or will otherwise dispose of, the under-mentioned portions of Crown land in accordance with the regulations of Government regarding land sales. Twenty-three allotments of land situated in the Katugampola korale south of Katugampola hatpattu division of the Kurunegala District of the North-Western Province.

Block survey preliminary plan No. 1,003.—Walpitagama.

Lot.	Name of Land.	Name of Applicant or Claimant.	Description.	Extent.		
				A.	R.	P.
6	Galagawawatta	(1) Herath Mudiyanse Menik Etana, (2) ditto Dingiri Banda and others	Garden	2	1	37
6B	Do.	Jayamahahitihamilage Kiri Mudiyanse and others	do.	0	2	0
7	—	Crown	Old path	0	1	5
7B	—	do.	do.	0	0	19
8	Galagawawatta	(1) Herat Mudiyanse Menik Etana, (2) ditto Dingiri Banda, (3) Jayamahahitihamilage Kiri Mudiyanse, (4) ditto Tikiri Banda, (5) Wijesundera Mudiyanse Appuhamy, (6) ditto Ranhamy, (7) ditto Dingiri Banda, (8) Herat Mudiyanse Kiri Etana	Garden	2	3	8
9	Galagawawattehena	Moderage Moses Vas of Nainamadama	Chena	2	1	1
9A	Do.	Herath Mudiyanse Dingiri Banda and others	do.	0	1	20
11	Galagawawatta	(1) Jayamahahitihamilage Kiri Mudiyanse, (2) ditto Tikiri Banda of Nakkawatta in Yatikaha korale south, (3) ditto Mutu Menika of Horatepola, (4) Herat Mudiyanse Kiri Etana	Garden	0	3	18
39	Kongahamulawatta	Hettiarachchige Romel Appuhamy	do.	0	0	38
54	Kandakelewatta	(1) Hettiarachchige Romel Appuhamy, (2) Herat Mudiyanse Kiri Menika, (3) Senanayake Mudiyanse Subaseris Appuhamy of Yakdessawa in Pitigal korale south, (4) Herat Mudiyanse Sittappuhami	do.	2	2	8
52	Dawatagahamulahena, Kongahamulahena, Kandakelehena	(1) J. D. Charlis Appuhamy of Dankotuwa in Pitigal korale south, (2) Naina Meeyanna Mohamed Salihu of Elabodagama in Meda pattu korale, (3) Herat Mudiyanse Mudalihamy of Walpitagama, (4) ditto Bandappuhamy of Kadawalagedera in Yatikaha korale north, (5) Don Silvester Appuhamy of Kolonjadiya in Pitigal korale south, and others	Chena	10	3	14
40	Kongahamulawatta	(1) Hettiarachchige Sardiel Appuhami, (2) Alagiyawanna, (3) Mohottalalage Podi Nilame	Garden	3	2	12
40A	Kongahamulawatta alias Pankumburewatta	Hettiarachchige Romel Appu	do.	0	2	39
41	Galagawahena and Dunumalagahamulahena	Jayamahahitihamilage Podi Appuhami and others	Chena	4	0	36
41A	Thorayagodawattehena	(1) Herath Mudiyanse Sinnappuhami, (2) ditto Hendrick Sinno and his sisters	do.	1	2	32
45	Galagawahena	Herath Mudiyanse Dingiri Banda	Garden	1	2	32
45A	Do.	Subasinghe Manchanayake Appuhamilage Singho Appuhami	Chena	0	1	19
45B	Do.	(1) Wijesundera Mudiyanse Dingiri Menika, (2) Moses Vas	Garden	1	2	31
45C	Do.	Arnolis Appuhami	Chena	0	2	11
55	Kandakelehena	Hettiarachchige Romel Appuhami	do.	3	3	31
55A	Do.	Herath Mudiyanse Punchi Menika and others	Garden	2	0	9
55B	Do.	Imiya Mudiyanse Mituruhami and others	do.	1	2	0
55C	Nugawelagawawattehena	(1) Dunusinghedewage Rokinu Fernando, (2) H. Romel Appuhami	do.	1	3	30

Upset price at Rs. 16 to Rs. 200 per acre. Further information regarding these lands can be obtained from the Land Settlement Officer, and plans of them from the Surveyor-General.

Colonial Secretary's Office,  
Colombo, May 14, 1929.

F. G. TYRRELL,  
Acting Colonial Secretary.

**No. 9,021, S. O.**—The Land Settlement Officer will on Tuesday, August 13, 1929, at 9 A.M., at Udabaddawa Camp, put up to auction for sale or settlement, or will otherwise dispose of, the under-mentioned portions of Crown land in accordance with the regulations of Government regarding land sales. Twenty-four allotments of land situated in the Katugampola korale south of Katugampola hatpattu division of the Kurunegala District of the North-Western Province.

Block survey preliminary plan No. 1,004.—Horatepola.

Lot.	Name of Land.	Name of Applicant or Claimant.	Description.	Extent.		
				A.	R.	P.
22	Dalupathyayewatta	Mututantirige Senadirick Peris	Garden	20	1	17
133	Maragahamulawatta	Wickramanayake Patirannehelage James Singho	do.	1	1	4
133A	Do.	(1) Ranidunu Patirannehelage Appuhamy and others, (2) W. James Singho	do.	1	0	17

Lot.	Name of Land.	Name of Applicant or Claimant.	Description.	Extent.		
				A.	R.	P.
141A	Paragahamulahena <i>alias</i> Kajugahamulahena	Ramanayake Mudiyansele Vimalahami	Chena	0	1	33
142	Galagawawatta	(1) Nilpanagoda Nandarama Terunnanse, (2) Jayasinghe Mudiyansele Dingiri Menika	Garden	3	0	6
142A	Gorokgahamulawatta	Jayasinghe Mudiyansele Dingiri Menika	do.	0	0	9
155	Millagahamulahena	Adikarimudiyansele Nonohami	Chena	2	1	3
155A	Delgahamulawatta	Randunu Patirannehelage Herat Singho	do.	0	1	20
155B	Kahatagahamulahena	(1) Mandalawallige Agostinu, (2) ditto Euginu	do.	0	2	25
155D	Do.	Adikari Mudiyansele Bandappu	do.	1	2	28
158	Ambagahakatuwa and Kongahamulahena	(1) Ramanayake Mudiyansele Peiris Singho and his 2 brothers and 3 sisters, (2) Ramanayake Mudiyansele Vimalahami, (3) Girane Patirannehelage Dingiri Menika and her 2 sisters and 3 brothers, (4) Hettinarayana Mudiyansele Ukku Banda Korala, (5) ditto Appuhami Vidane and his brother and sister	do.	10	3	4
158A	Galagawahena	Jayamahahitihamilage Herat Singho and others	Garden	0	3	8
163	Vilandagahamulahena	(1) Lansage Girigoris Mendis, (2) Maria Fernando, Male Appu	Chena	2	3	2
169A	Kongahamulawatta	Ramanayake Mudiyansele Vimalahami and others	do.	3	0	16
169B	Kolongahamulahena	Jayamaha Hitihamilage Ran Menika and others	Garden	1	2	23
132	Delgahamulawatta	(1) Wickramanayake Patirannehelage James Singho, (2) Randunu Patirannehelage Punchi Singho, (3) Randunu Patirannehelage Appuhamy, (4) ditto Kiri Menika, (5) Hamina, (6) ditto Punchihamy	do.	1	1	24
143	Gorokgawawatta	(1) Jayasinghe Mudiyansele Dingiri Menika, (2) Ramanayake Mudiyansele Punchiappuhamy, (3) ditto Mudalihamy	Garden	0	3	33
144	Gorokgahahena	do.	Chena	0	2	21
145	Gorokgahamulawatta	(1) Ramanayake Mudiyansele Mudalihamy, (2) Patirage Sarnelis Perera, (3) Randunu Patirannehelage Vidane Appu	Garden	0	3	18
159	Galagawawatta	(1) Jayamaha Hitihamilage Herat Singho, (2) ditto Ran Menika (3) ditto Ranamal Etana of Makandura in Pitigal korale south, (4) ditto Punchihami of Bowatta	do.	1	0	12
171	Kongahamulawatta	(1) Jayamaha Hitihamilage Ran Menika, (2) Randunu Patirannehelage Nonohamy, (3) Muna Chana Muna Ana Alla Pichchai of Nattandiya, (4) Punchiappu Jayamaha, (5) Bandappu, (6) Ranhamy, (7) Kiri Etana, (8) Herathamy, (9) Appuhamy, (10) Menuhamy, (11) Vidane Appu	do.	5	0	9
103	Rawitagewatta	(1) Adikari Mudiyansele Peris Appu, (2) ditto Seenchi Appu	do.	0	1	26
123	Talagahawatta	(1) Adikari Mudiyansele Peris Appuhami, (2) ditto Seenchi Appuhami	do.	5	0	29
126	Talgahamulawatta	do.	do.	2	3	10

Upset price at Rs. 16 to Rs. 200 per acre. Further information regarding these lands can be obtained from the Land Settlement Officer, and plans of them from the Surveyor-General.

Colonial Secretary's Office,  
Colombo, May 14, 1929.

F. G. TYRRELL,  
Acting Colonial Secretary.

No. 9,022, S. O.—The Land Settlement Officer will on Monday, August 26, 1929, at 8.30 A.M., at Udabaddawa Camp, put up to auction for sale or settlement, or will otherwise dispose of, the under-mentioned portions of Crown land in accordance with the regulations of Government regarding land sales. Twenty-three allotments of land situated in the Katugampola korale south of Katugampola hatpattu division of the Kurunegala District of the North-Western Province.

Block survey preliminary plan No. 998.—Karaula.

Lot.	Name of Land.	Name of Applicant or Claimant.	Description.	Extent.		
				A.	R.	P.
53	Nugagahamulawatta	(1) Manchanayaka Mudiyansele Marthelis, (2) ditto Menikhami, (3) ditto Lenohami, (4) Christogupullege Ceciliya Fernando	Garden	1	1	39
78	Karambawelgollewatta	(1) Herat Mudiyansele Ukku Banda, (2) Kavikara Banjanayalage Ukku, (3) ditto Kiri, (4) ditto Badi, (5) Wijjakara Banjanayalage Sedara	do.	0	3	25
92	Kosgahamulawatta	Kavikara Banjanayalage Sarana	do.	0	0	37
96	Kahatagahawatta	(1) Ditto Kiri, (2) ditto Sedara, (3) ditto Dingiri, (4) ditto Kalu	do.	0	2	19
86	Belikatuwewatta	(1) Herat Mudiyansele Menikrala Vidane, (2) Punchi	do.	1	0	24
87	Do.	(1) Haret Mudiyansele Menikrala Vidane, (2) W. B. Sarana, (3) Kavikara Banjanayalage Haramiya	do.	1	1	7
29A	Pattiyabendiwatta, gollehena	Wijesinghe Suriya-arachchige Charlis Appuhami	Chena	1	1	19
29B	Pattiyabendiwatta	do.	Garden	0	3	5
55	Gorokgahahena	Dewaratnebungeneyalage Guruwa and others	Chena	1	2	31
55A	Nugagahamulahena	(1) Munchanayake Mudiyansele Marthelis Appu, (2) Dewaratnebungeneyalage Dingiriya	do.	1	0	8
62	Siyambalagahamulahena	(1) Wijesinghe Suriya Arachchige Charlis Appuhami, (2) Dewaratnebungeneyalage Guruwa	do.	0	3	21
62A	Divulgahamulawatta	Wijesinghe Suriya Arachchige Charlis Appuhami	do.	1	0	3
62B	Kongahamulawatta	Dewaratnebungeneyalage Guruwa	Garden	1	3	5
62C	Do.	(1) Kavikarabungeyalage Haramaya, (2) ditto Ukku	do.	1	3	36
62D	Halmillagahamulawatta	Wijesinghe Suriya Arachchige Charlis Appuhami	do.	1	2	14

Lot.	Name of Land.	Name of Applicant or Claimant.	Description.	Extent.		
				A.	R.	P.
62E	Ambagahamulahena, Divul-gahamulawatta	(1) Kavikarabungenevalage Budi, (2) Kolongalleperagahawatte Ukku, (3) Kiri	Garden	0	3	1
62F	Do.	(1) Kavikarabungenevalage Kiri, (2) Wijjakarabungenevalage Sedara	Chena	0	3	2
62G	Ambagahamulahena	(1) Kavikarabungenevalage Haramaya, (2) ditto Ukku and others	do.	0	2	9
62H	Kahatagahamulawatta	Kavikarabungenevalage Sarana	Garden	0	2	9
62I	Gorokgahamulahenewatta	(1) Kavikarabungenevalage Setangiya, (2) ditto Sarana	Chena	0	2	23
64A	Bogahamulahena	Werappremaswarabungenevalage Kiriya and others	do.	1	1	39
64B	Welandagollehena	Wijjakarabungenevalage Pina	do.	0	2	36
64C	Do.	(1) ditto Tettu, (2) ditto Guni	do.	0	3	35

Upset price at Rs. 16 to Rs. 200 per acre. Further information regarding these lands can be obtained from the Land Settlement Officer, and plans of them from the Surveyor-General.

Colonial Secretary's Office,  
Colombo, May 14, 1929.

F. G. TYRRELL,  
Acting Colonial Secretary.

**No. 9,023, S. O.**—The Land Settlement Officer will on Thursday, August 29, 1929, at 8.30 A.M., at Udabaddawa Camp, put up to auction for sale or settlement, or will otherwise dispose of, the under-mentioned portions of Crown land in accordance with the regulations of Government regarding land sales. Sixteen allotments of land situated in the Katugampola korale south of Katugampola hatpattu division of the Kurunegala District of the North-Western Province.

Lot.	Name of Land.	Name of Applicant or Claimant.	Description.	Extent.		
				A.	R.	P.
Block survey preliminary plan No. 2,044.—Palugomuwa.						
231	Kahatagahamulawatta	(1) Don Juse Jayatunga, (2) Warnakula Wirasuriya Alfred Fernando of Marawila	Garden	1	2	7
233	Do.	Nissange Luciya Fernando of Ragama	do.	8	0	17
234	Do.	Crown, encroachment by Wickrama John Mendis Wijegoone-ratne Senanayake, Muhandiram	do.	0	2	28
236	Do.	Crown, and (1) Warnakulasuriya Elaris Fernando, (2) Udugampolage Marsilinu Fernando	do.	0	0	36
239	Godellehenewatta	(1) Warnakulasuriya Martinu Fernando of Kattimahana, (2) Mahatantrige Johannahami, (3) Warnakulasuriya Etiyawa Manan Pulelaga Lucia Tissera, (4) ditto Manuel Tissera, (5) ditto Rosalin Tissera, (6) ditto Ana Tissera, (7) ditto Sarpinu Tissera, (8) Don Jusey Jayatunga Appuhami of Madampe	do.	6	0	7
240	Madangahamulawatta	(1) Ambagahage Martin Fernando, (2) ditto Urusulanu Fernando of Talwila	do.	9	3	17
245	Godellehewatta	Warnakula-aditta Sembukuttige Prudentius Jansa	do.	1	1	0
246	Kohombagahamulawatta	Ponnampemurage Abilinu Fernando of Wennappuwa	do.	0	2	39
247	Siyambalagahamulawatta	Warnakulasuriya Thomas Fernando of Ulletiyawa	do.	0	2	8
250	Nugagahamulawatta	Crown, encroachment by Warnakula-aditta Leo Vas of Mahawewa	do.	1	3	38
254	Madangahahenewatta	(1) Ponnampemurage Luciya Fernando, (2) ditto John Fernando, (3) Arthur Eugene de Mendis Goonatilake Seneviratne of Horombugama	do.	1	1	23
255	Burulapitiyeagare	Mahatantirige Johanna Hami of Galmuruwa	do.	13	3	2
259	Godellehenewatta	Ambagahage Marthelis Fernando Vidane Arachchi of Talwila	do.	8	0	33
213	Palugahawatta, Kongahamulawatta	Marasinghe Arachchige Punchi Singho Naide	do.	1	1	22
213B	Do.	do.	do.	0	2	25
53E	Mediriyahena	Crown, and (1) Sri Brahakmana Mudiyansevalage Podihami, (2) ditto Peter Singho of Kanubichchiya	Chena	0	2	5*

\* Upset price at Rs. 12.

Upset price at Rs. 16 to Rs. 200 per acre. Further information regarding these lands can be obtained from the Land Settlement Officer, and plans of them from the Surveyor-General.

Colonial Secretary's Office,  
Colombo, May 14, 1929.

F. G. TYRRELL,  
Acting Colonial Secretary.

**No. 9,024, S. O.**—The Land Settlement Officer will on Wednesday, August 28, 1929, at 8.30 A.M., at Udabaddawa Camp, put up to auction for sale or settlement, or will otherwise dispose of, the under-mentioned portions of Crown land in accordance with the regulations of Government regarding land sales. Twenty-one allotments of land situated in the Katugampola korale south of Katugampola hatpattu division of the Kurunegala District of the North-Western Province.

Lot.	Name of Land.	Name of Applicant or Claimant.	Description.	Extent.		
				A.	R.	P.
Block survey preliminary plan No. 2,044.—Palugomuwa.						
99	Siyambalagahamulawatta, Kongahamulawatta	(1) Sri Brahakmana Mudiyansevalage Bandappuhami, (2) Mudalihamy, (3) Sirimalhamy, (4) Appu Sinnappuhamy, (5) Herat Patirannehelage Baby Nona, (6) Wijesinghe Suriya Arachchige Charles Appuhamy	Garden	5	2	25
102	Medakatuwewatta	(1) Wijesinghe Sooriya Arachchige Charles Appuhami, (2) Sri Brahakmana Mudiyansevalage Sirimalhami, (3) ditto Kiri Bandappu	do.	3	3	19

Lot.	Name of Land.	Name of Applicant or Claimant.	Description.	Extent.		
				A.	R.	P.
104	Agarawatta	Mrs. V. K. Paramanayagam	Coconut estate	61	1	3
136	Kahatagahamulawatta	(1) Sri Brahakmana Mudiyansele Bandappu, (2) ditto Menikrala, (3) ditto Ran Menika, (4) ditto Podihamy	Garden	3	1	33
162	Agarawatta	Mrs. V. K. Paramanayagam of Colombo	do.	12	0	9
164	Do.	do.	do.	1	2	11
169	Kosgahamulawatta	Don Juse Jayatunga Appuhami of Madampe	do.	2	1	25
200	Kahatagahamulawatta	Nissange Luciya Fernando of Ragama	do.	8	2	20
202	Mukalanawatta	Crown, encroachment by Wickrama John Mendis Wijegooneratne Senanayake Muhandiram	do.	1	0	18
206	Maragahamulawatta and Godaollehenewatta	Anjanpolage Cyril Fernando of Talwila	do.	5	2	37
207	Maragahamulawatta	Ambagahage Suvaris Fernando	do.	3	0	30
211	Etambagahamulawatta	(1) Purunduwella Arachchilage Punchi Singho Naide, (2) ditto Mudali Naide, (3) ditto Badi Manamali, (4) Ambagahage Savari Fernando	Garden in jungle	0	1	29
212	Kanuwanawatta	Rajapakse Appuhamilage Puranelis Appuhami of Kahatawala	Garden	8	3	16
214	Palugahawatta	(1) Marasinghe Arachchilage Tikira Naide, (2) Edupuli Arachchilage Urthahamy	do.	1	1	38
215	Egodawatta	Biyawalage Girigoris Perera	do.	1	1	36
216	Do.	Mahamalage Sarlis Perera of Madampe	do.	1	3	8
219	Palugahamulawatta, Pottéwelewatta	(1) Marasinghe Arachchilage Charlis Naide, (2) Warnakulasuriya Patabendige Eliyas Fonseka	do.	2	2	39
224	Nidanagawawatta	Jayamana Mohottige Don Marshal Appuhami	do.	0	2	36
225	Siyambalagahamulawatta	Warnakulasuriya Thomas Fernando of Ulletiyawa	do.	3	0	4
226	Kohombagahawatta	Ponnampemurage Abilinu Fernando of Wennappuwa	do.	3	2	3
227	Godaollehenewatta	Warnakula-aditta Sembukuttige Prudentius Jansa of Marawila	do.	6	2	38

Upset price at Rs. 16 to Rs. 200 per acre. Further information regarding these lands can be obtained from the Land Settlement Officer, and plans of them from the Surveyor-General.

Colonial Secretary's Office,  
Colombo, May 14, 1929.

F. G. TYRRELL,  
Acting Colonial Secretary.

No. 9,025, S. O.—The Land Settlement Officer will on Wednesday, August 21, 1929, at 8.30 A.M., at Udabaddawa Camp, put up to auction for sale or settlement, or will otherwise dispose of, the under-mentioned portions of Crown land in accordance with the regulations of Government regarding land sales. Twenty-seven allotments of land situated in the Katugampola korale south of Katugampola hatpattu division of the Kurunegala District of the North-Western Province.

Block survey preliminary plan No. 996D.—Udubaddawa Dematawala-agare.

Lot.	Name of Land.	Name of Applicant or Claimant.	Description.	Extent.		
				A.	R.	P.
20	Kahambiliyawehena, Kajugahamulohena	Lindara Mudiyansele Ran Menika	Chena	2	0	35
20A	Kajugahamulohena	(1) Ditto Bandirala, (2) ditto Punchirala, (3) heirs of Ukku Menika, (4) Dingiri Banda	Garden	1	0	6
20B	Kahambiliyawe, Kahatagahamulawatta	Senanayake Arachchilage Podi Nona	do.	1	0	22
20D	Kahatagahamulohena, Kahambiliyawehena	Lindara Mudiyansele Kiri Banda	Chena	0	1	31
20E	Kahambiliyawehena	Ditto Unguhami	Open land and garden	1	1	10
20G	Kohombagahamulohena, Kohombiyehena	Ditto Punchi Banda and others	Chena	0	3	18
20H	Kongahamulohena	Manuel Naide	do.	0	1	24
20I	Do.	(1) Deonoris Perera, (2) Podda Naide	do.	0	2	11
20J	Bogahamulohena	(1) Lindara Mudiyansele Appuhami, (2) Wickramanayake Patirannchelage Undihami	Garden	0	1	1
20K	Tekkagahamulohena	Lindara Mudiyansele Punchirala and others	Chena	0	1	0
64	Nagahamulohena, Keenagahamulohena	do.	do.	3	1	38
64A	Nagahamulohena	Lindara Mudiyansele Awsadahami	do.	1	2	4
64B	Do.	(1) Ditto Punchirala, (2) ditto Velappu, (3) ditto Punchi Menika	Garden	1	1	30
64C	Millagahamulohena	(1) D. R. Wijewardane, (2) Lindara Mudiyansele Wimalahami	Chena	1	2	9
64D	Do.	Lindara Mudiyansele Punchirala	do.	2	1	3
64E	Wewagawahena	Ditto Punchirala and others	do.	1	3	37
64F	Wewagawawatta	Ditto Punchirala	Garden	1	0	20
64G	Nindehena	Ditto and others	Chena	2	1	33
64H	Amuhena	Ditto Ranhami	do.	0	3	35
74	Polpitiyawatta	Jayamahabithamilage Banda, Korala	Garden	4	2	20
88	Nindahenewatta	(1) Lindara Mudiyansele Banda, (2) ditto Kiri Menika, (3) ditto Punchirala, (4) ditto Baba Etana, (5) ditto Punchirala	do.	0	1	22
89	Paragahamulapitiyawatta	do.	do.	0	1	0
33	Nagahamulohena	(1) D. R. Wijewardane, (2) Lindara Mudiyansele Punchirala, (3) ditto Kiri Mudiyanse, (4) Samaranyake Mudiyansele James Singho of Watugahamulla, (5) Siriwardane Adikari Mudalige Herat Singho of Watugahamulla	do.	0	3	16
37	Thekkagahamulawatta	(1) Lindara Mudiyansele Ukku Menika, (2) ditto Kiri Menika, (3) ditto Charlis Singho, (4) ditto Banda, (5) ditto Punchirala, (6) ditto Guruhami	Garden and house	0	2	35

Lot.	Name of Land.	Name of Applicant or Claimant.	Description.	Extent.		
				A.	R.	P.
39	Kongahamulawatta	(1) Kondsinghe Acharige Podda Naide of Tabbomulla, (2) Raigama Acharige Deonoris Perera of Kuliypitiya	Garden	0	0	25
17	Ambagahamulawatta	Balance not paid by Hendrick Perera Samarasekera Appuhamy	do.	4	3	26
18	Ambagahamulahena	do.	Chena	0	0	22

Upset price at Rs. 16 to Rs. 200 per acre. Further information regarding these lands can be obtained from the Land Settlement Officer, and plans of them from the Surveyor-General.

Colonial Secretary's Office,  
Colombo, May 14, 1929.

F. G. TYRRELL,  
Acting Colonial Secretary.

No. 9,026, S. O.—The Land Settlement Officer will on Tuesday, August 27, 1929, at 8.30 A.M., at Udabaddawa Camp, put up to auction for sale or settlement, or will otherwise dispose of, the under-mentioned portions of Crown land in accordance with the regulations of Government regarding land sales. Twenty-three allotments of land situated in the Katugampola korale south of Katugampola hatpattu division of the Kurunegala District of the North-Western Province.

Block survey preliminary plan No. 998.—Karaula.

Lot.	Name of Land.	Name of Applicant or Claimant.	Description.	Extent.		
				A.	R.	P.
97	Kahatagahamulahena, Kandagawahena	Gangodawila Philipu Daberera <i>alias</i> Podi Appuhami	New clearing	1	2	9
97A	Kahatagahamulawatta	Kavikarabungeneyalage Setangiya	Garden	0	1	23
97B	Divulgahamulahena	Wijesinghe Suriya Arachchige Charlis Appuhami	New clearing	0	1	13
97C	Ehatugahamulawatta	(1) Kavikarabungeneyalage Ukku, (2) ditto Haramaya, (3) ditto Setangiya, (4) ditto Baiya	Chena	0	3	37
102	Andaragahamulahena, Kahatagahamulahena	Wijakarabungeneyalage Sarana	do.	1	1	5
102A	Kosgahamulawatta	Ditto Sedara	do.	0	1	19
102B	Do.	Ditto Pina	Garden	0	1	26
107	Sinnakkarawatta	Wijesinghe Suriya Arachchige Charlis Appuhami	do.	15	3	31
107A	Sinnakkarawatta <i>alias</i> Madangahamulawatta	(1) Herat Mudiyansealage Ukku Banda, (2) Wijesinghe Suriya Arachchige Charlis Appuhami	do.	1	2	0
24	Bogahamulawatta	Warnakulasuriya Abileena Fernando	do.	0	2	20
39	Etadambagollehena	Crown, claimed by Kavikara Banjanayalage Senthagaya	Abandoned quarry	0	1	28
42	Do.	(1) Weeraprameswara Banjanayalage Pina, (2) ditto Punched, (3) Kuruppu Mudiyansealage Appuhamy of Udabaddawa Ihulagama, (4) Hettiachchi Mudiyansealage Punched Singho Appuhamy of Illuppugama in Katugampola korale south	Chena	1	1	33
73	Paragahakotuwewatta	Herat Mudiyansealage Menikrala Vidane of Bibiladeniya	Garden	0	0	33
75	Do.	(1) Wijakara Banjanayalage Tettuwa, (2) Samadari, (3) ditto Podda	do.	0	1	34
78	Karambawelgollewatta	(1) Herat Mudiyansealage Ukku Banda, (2) Kavikara Banjanayalage Ukku, (3) ditto Kiri, (4) ditto Badi, (5) Wijakara Banjanayalage Sedara	do.	0	3	25
80	Do.	(1) Konginige William, (2) Bastian Fernando of Migahapelessa	do.	0	1	3
21	Bogahawatta	Warnakulasuriya Girigoris Fernando	do.	2	1	36
17	Bogahamulawatta	Hettiarachchige Martin Perera	do.	0	1	36
14	Newakadawatta	Crown, encroachment by G. Malimage Simon Aponso	do.	0	0	23.6*
15	Do.	do.	do.	0	0	13.7*
18	Bogahamulawatta	Crown, claimed by Hettiarachchige Martin Perera	do.	0	0	8.6*
41	Madangalahena	(1) Weeraprameswara Banjanayalage Pina, (2) ditto Punched, (3) Kuruppu Mudiyansealage Appuhamy of Udabaddawa Ihulagama, (4) Hettiachchi Mudiyansealage Punched Singho Appuhamy of Illuppugama in Katugampola korale south	Chena	0	0	7*
79	Karambawelgollewatta	Crown, claimed by Herat Mudiyansealage Ukku Banda	do.	0	0	18*

\* For lease only.

Upset price at Rs. 16 to Rs. 200 per acre. Further information regarding these lands can be obtained from the Land Settlement Officer, and plans of them from the Surveyor-General.

Colonial Secretary's Office,  
Colombo, May 14, 1929.

F. G. TYRRELL,  
Acting Colonial Secretary.

No. 9,027, S. O.—The Land Settlement Officer will on Thursday, August 22, 1929, at 8.30 A.M., at Udabaddawa Camp, put up to auction for sale or settlement, or will otherwise dispose of, the under-mentioned portions of Crown land in accordance with the regulations of Government regarding land sales. Twenty-two allotments of land, situated in the Katugampola korale south of Katugampola hatpattu division of the Kurunegala District of the North-Western Province.

Block survey preliminary plan No. 1,006.—Kimbulkotumulla.

Lot.	Name of Land.	Name of Applicant or Claimant.	Description.	Extent.		
				A.	R.	P.
2	Wilandagahamulawatta	(1) Herat Mudiyansealage Peeris Singho, (2) ditto Gunarat Hami, (3) ditto Juan Appu, (4) ditto Herat Singho (5) ditto Kiri Banda, (6) Brakmana Arachchilage Menikrala, (7) Adigara Arachchilage Babahami, (8) ditto Peeris Singho, (9) ditto Sancho Hamy, (10) Ratnayake Mudiyansealage Peeris Singho Appuhami of Migahapelessa	Garden	12	0	0
4	Paragahahena	(1) Ratnayake Mudiyansealage Peeris Singho Appuhami of Migahapelessa, (2) Sirimanage Don Louis Appuhami	do.	3	1	36
5	Do.	Ratnayake Mudiyansealage Peeris Singho Appuhami of Migahapelessa	do.	0	2	34

Lot.	Name of Land.	Name of Applicant or Claimant.	Description.	Extent.		
				A.	R.	F.
8	Nugagahamulahena, Timbirigahamulahena, Millagahamulahena	(1) Brahmana Arachchilage Menikrala of Madakumburumulla, (2) Ratnayake Mudiyanseleage Peeris Singho Appuhami of Migahapelessa	Chena	1	3	21
10	Timbirigahamulawatta	(1) Herat Mudiyanseleage Dingiri Banda, (2) Jayasinghe Dewage Leoris Fernando, (3) Ratnayake Mudiyanseleage Peeris Singho Appuhami of Meegahapelessa	Garden	1	1	24
12	Dewalewatta	(1) Trustees of Kimbulkotumulla dewale, (2) Wijesinghe Mudiyanseleage Bandappu	do.	0	2	3
13	Dewalekumbura	do.	Paddy field	0	0	12
14	Timbirigahakumbura	(1) Herat Mudiyanseleage Dingiri Banda, (2) Jayasinghe Dewage Leoris Fernando, (3) Ratnayake Mudiyanseleage Peeris Appuhami of Migahapelessa	Betel	0	0	12
15	Timbirigahamulawatta	do.	Garden	0	2	24
19	Nugawelahena	(1) Herat Mudiyanseleage Herat Singho, (2) ditto Kiri Bandappuhamy, (3) ditto Dolly Menika	Chena	0	0	38
21	Nugawelehena and Kahatagahamulawatta	(1) Brahmana Arachchilage Menikrala, (2) ditto Appuhami, (3) ditto Podihami, (4) ditto Mudalihami, (5) Isabelhami, (6) ditto Podiappuhamy, (7) ditto Kiri Menika of Madakumburumulla	Garden	2	2	23
22	Nugawelahena	Ratnayake Mudiyanseleage Peeris Singho Appuhami of Meegahapelessa	Chena	0	2	7
23	Nugawelahena <i>alias</i> Kahatagahamulawatta	(1) Brahmana Arachchilage Menikrala, (2) ditto Mudalihamy, (3) ditto Appuhamy, (4) ditto Podi Appuhamy, (5) ditto Kiri Menika of Madakumburamulla	do.	0	3	31
24	Do.	do.	do.	0	0	34
1	Nugawelahena	(1) Ratnayake Mudiyanseleage Peeris Singho Appuhami, (2) Susse Croos Bastiampulle, (3) Brahmana Arachchilage Menikrala, (4) ditto Mudalihami, (5) ditto Appuhami, (6) ditto Podi Appuhami, (7) ditto Kiri Menika	Garden	2	1	10
1A	Do.	(1) Retnayake Mudiyanseleage Peeris Singho Appuhami, (2) Ambagahage Peduru Fernando, (3) Brahmana Arachchilage Menikrala, (4) ditto Mudalihami, (5) ditto Appuhami, (6) ditto Podi Appuhami, (7) ditto Kiri Menika	do.	1	1	19
1B	Do.	(1) Ratnayake Mudiyanseleage Peeris Singho Appuhami, (2) Ambagahage Palis Fernando, (3) Brahmana Arachchilage Menikrala, (4) ditto Mudalihami, (5) ditto Appuhami, (6) ditto Podi Appuhami, (7) ditto Kiri Menika	do.	1	3	19
6	Millagahamulawatta	(1) Herath Mudiyanseleage Herath Singho and his two brothers, (2) Hendrick Singho, (3) Kiri Banda, (4) Chalo Nona	do.	0	2	6
7	Do.	(1) Herath Mudiyanseleage Herath Singho, (2) ditto Kiri Banda, (3) ditto Hendrick Singho, (4) ditto Chalo Nona	do.	2	1	38
20	Godellehena, Nugawelahena	Brahmana Arachchilage Menikrala and others	Chena	7	0	23
20A	Meegahamulawatta	Herath Mudiyanseleage Juan Appu and others	do.	1	3	30
20B	Kosgahamulawatta	Ditto Herath Singho and others	do.	1	0	26

Upset price at Rs. 16 to Rs. 200 per acre. Further information regarding these lands can be obtained from the Land Settlement Officer, and plans of them from the Surveyor-General.

Colonial Secretary's Office,  
Colombo, May 14, 1929.

F. G. TYRRELL,  
Acting Colonial Secretary.

**No. 9,023, S. O.**—The Land Settlement Officer will on Tuesday, August 20, 1929, at 8.30 A.M., at Udabaddawa Camp, put up to auction, for sale or settlement, or will otherwise dispose of, the under-mentioned portions of Crown land, in accordance with the regulations of Government regarding land sales. Fifteen allotments of land situated in the Katugampola korale south of Katugampola hatpattu division of the Kurunegala District of the North-Western Province.

Block survey preliminary plan No. 1,003.—Walpitagama.

Lot.	Name of Land.	Name of Applicant or Claimant.	Description.	Extent.		
				A.	R.	F.
28	Thorayagodawatta	(1) Herat Mudiyanseleage Sinnappuhami, (2) ditto Hendrick Singho, (3) ditto Punchihamy, (4) ditto Lama Etana, (5) ditto Podihamy, (6) ditto Dingiri Menika, (7) ditto Kirihamy	Garden	6	1	26
57	Weeragalagawahena	(1) Herat Mudiyanseleage Punchihamy, (2) Sri Narayana Mudalige Appuhami, (3) Herat Mudiyanseleage Lamahamy, (4) ditto Sinno Appuhamy, (5) ditto Hendrick Singho, (6) ditto Podihamy, (7) ditto Dingiri Menika, (8) ditto Kiri Menika, (9) Herat Mudiyanseleage Ungurula, (10) ditto Singappuhamy of Petigodagedera in Meda pattu korale, (11) ditto Hetuhamy, (12) Amarasinghe Mudiyanseleage Mudalihamy	Chena	0	2	13
58	Dalukgalagawawatta	do.	Garden	5	1	7
59	Dalukgalagawawattehena	do.	Chena	1	3	25
69	Kandakelewatta	Ditto and (1) Herat Mudiyanseleage Punchi Menika, (2) ditto Ungurula	Garden	2	1	0
70	Kandakelehena	do.	Chena	0	1	6
71	Kandakelewatta	do.	Garden	0	3	39
73	Kandakelehena	do.	Chena	0	1	29

Lot.	Name of Land.	Name of Applicant or Claimant.	Description.	Extent.		
				A.	R.	P.
92	Thorayagodawattehena ..	(1) Herat Mudiyansele Sinnappuhamy, (2) ditto Hendrick Singho, (3) ditto Punchihamy, (4) ditto Lama Etana, (5) ditto Podihamy, (6) ditto Dingri Menika, (7) ditto Kirihamy, (8) ditto Puchi Menika, (9) ditto Sittappuhamy, (10) Pabilis Appuhamy	Chena ..	0	2	35
93	Thorayagodawatta ..	do. ..	Garden ..	10	0	27
94	Thorayagodawattehena ..	do. ..	Chena ..	1	1	15
95	Galagawawatta ..	(1) Herat Mudiyansele Hethuhamy, (2) ditto Hendrick Singho, (3) ditto Sinnappuhamy	Garden ..	1	1	35
96	Galagawawattehena ..	do. ..	do. ..	0	3	38
97	Galagawawatta ..	do. ..	do. ..	2	2	3
159	Kandetiyyawattehena ..	(1) G. H. Dabarera Appuhamy of Ja-ela, (2) Herat Mudiyansele Hetuhamy, (3) ditto Puchi Menika, (4) ditto Kiri Mudiyanse, (5) Imiya Mudiyansele Mituruhami	Chena ..	2	3	7

Upset price at Rs. 16 to Rs. 200 per acre. Further information regarding these lands can be obtained from the Land Settlement Officer, and plans of them from the Surveyor-General.

Colonial Secretary's Office,  
Colombo, May 14, 1929.

F. G. TYRRELL,  
Acting Colonial Secretary.

**No. 9,029, S. O.**—The Land Settlement Officer will on Thursday, August 15, 1929, at 9 A.M., at Udabaddawa Camp, put up to auction, for sale or settlement, or will otherwise dispose of, the under-mentioned portions of Crown land, in accordance with the regulations of Government regarding land sales. Two allotments of land situated in the Katugampola korale south of Katugampola hatpattu division of the Kurunegala District of the North-Western Province.

Block survey preliminary plan No. 1,005.—Talgahapotta.

Lot.	Name of Land.	Name of Applicant or Claimant.	Description.	Extent.		
				A.	R.	P.
40	Ambagahayaya, Etambagahawatta, Ambagahamulawatta	(1) Warnakula Weerasooriya Pius Fernando of Waikkal in Pitigal korale south, (2) Heirs of Hapu Arachchige Appuhami, (3) ditto Mudalihami, (4) ditto Kaluhami of Talgahapotta, (5) Herat Mudiyansele Puchi Nona, (6) ditto Puchi Menika, (7) ditto Ran Menika, (8) ditto Punchihamy, (9) ditto Appuhamy, all of Pannare in Pitigal korale, (10) Hapu Arachchilage Puchi Simmo, (11) Jayasinghe Mudiyansele Banda, (12) Menikrala of Talgahapotta, (13) Hapu Arachchilage Ukku Banda, (14) ditto Podi Hamine, (15) ditto Peeris Appuhamy, (16) ditto Ran Menika, (17) ditto Seuba Etana, (18) Rajapaksa Mudiyansele Mutu Menika	Garden ..	18	3	20
174	Paragahamulawatta <i>alias</i> Nugagahamulawatta	(1) Sundirapperuma Mudiyansele Appuhami, (2) Jayasinghe Mudiyansele Podi Appuhami, (3) ditto Velun Appuhamy	Garden ..	1	1	29

Upset price at Rs. 16 to Rs. 200 per acre. Further information regarding these lands can be obtained from the Land Settlement Officer, and plans of them from the Surveyor-General.

Colonial Secretary's Office,  
Colombo, May 14, 1929.

F. G. TYRRELL,  
Acting Colonial Secretary.

**No. 9,030, S. O.**—The Land Settlement Officer will on Saturday, August 31, 1929, at 8.30 A.M., at Udubaddawa Camp, put up to auction, for sale or settlement, or will otherwise dispose of, the under-mentioned portions of Crown land, in accordance with the regulations of Government regarding land sales. Twenty-one allotments of land situated in the Katugampola korale south of Katugampola hatpattu division of the Kurunegala District of the North-Western Province.

Block survey preliminary plan No. 996B—Udubaddawa Pahalagama.

Lot.	Name of Land.	Name of Applicant or Claimant.	Description.	Extent.		
				A.	R.	P.
2	Thawallepitiya and Galagawahena	(1) Jayasuriya Arachchige Don Simon Appuhamy of Madampe, (2) J. H. de Silva, (3) Pinappu	Garden ..	14	0	11
3	Gallindagawawatta	Werasinghe Jayakodi Arachchige Asona	do. ..	2	2	12
9	Erammullepillewa	(1) Jayamaha Hitihamilage Ukku Banda, (2) ditto Banda Vidane	do. ..	0	3	34
11	Bogahamulahena	(1) Anthony Pererage William Perera, (2) Abdul Hussan Davoodbhoy, (3) Anthony Pererage Janga, (4) ditto Meniki Nachchire, both of Wilapola in Yagam pattu korale	Chena ..	2	0	36
14	Raththaranwatta	(1) Warnakulasuriya Juwan Fernando of Haldanduwana in Pitigal korale south, (2) ditto Anthony Fernando	Garden ..	3	2	23
16	Thawallepitiyewatta	(1) Stephen Jayasuriya, (2) Balasuriya Patirannehelage Ausadahan, (3) Jayasuriya Arachchige Fidelis Appuhamy of Kandana, (4) ditto Don Pelis Appuhamy of ditto, (5) ditto Don Stephen of Tabbowa, (6) ditto Phanthin of Kandana, (7) ditto Dona Maria Nona of Pamunugama, (8) ditto Simon Appuhamy of Madampe Ihalagama	Chena ..	0	1	33
17	Thawallepitiyawatta	do. ..	Garden ..	1	1	30
22	Thimbirigahamulawatta	(1) Weerappuli Radage Juwanisa, (2) Jayawardene Pediyalage Julia Ridi	do. ..	1	0	14
24	Do.	do. ..	do. ..	1	1	4
28	Rodiyawalapitiyepillewa	(1) Warnakulasuriya Kathirina Fernando, (2) Kuruwiti Arachchige Juse Appu, (3) Jayamaha Hitihamilage Banda Korala	Deniya ..	0	1	5
29	Do.	do. ..	Garden ..	0	1	26

Lot.	Name of Land.	Name of Applicant or Claimant.	Description.	Extent.		
				A.	R.	P.
32	Bogshamulawatta	(1) Jayamaha Hitihamilage Ukku Banda, (2) ditto Banda, both Bunnahepola, (3) ditto Ran Menika of Udubaddawa, (4) Warnakulasuriya Juwakinu Fernando	Garden	1	2	15
34	Meegahamulawatta	(1) Jayamaha Hitihamilage Appuhami, (2) Herat Mudiyanseleage Ukku Menika, both of Pallewela in Katugampola korale north	do.	1	3	33
37	Moragahamulawatta	Balasuriya Patirannehelage Hitihamy	do.	1	0	14
39	Meegahamulawatta	Singappuli Radage Antha	do.	0	3	6
42	Hanwanewatta	(1) Jayawardane Pediyalage Kiriya Henaya, (2) ditto Nan Honda	do.	0	1	19
43	Galagawawatta	Hettiarachchige Don Juwan Appuhami	do.	0	2	28
44	Do.	Warnakulasuriya Mench Fernando	do.	0	2	18
45	Kunusamadarakahamulaha and Kahatagahamulaha	(1) Lansakara Ularachchilage Guruhami, (2) Jayasekera Hettiarachchige Agnushamy, (3) Lansakara Ularachchilage Herat Singho, (4) ditto Lama Etana	do.	2	1	39
47	Kajugahamulawatta	Jayamaha Hitihamilage Banda Korala	do.	0	2	25
48	Kahatagahahena	(1) Jayamaha Hitihamilage Banda Korala of Udubaddawa Pahalagama, (2) Mallawatantirige Ana Mariya Perera of Marawila	Chena	0	1	33

Upset price at Rs. 16 to Rs. 200 per acre. Further information regarding these lands can be obtained from the Land Settlement Officer, and plans of them from the Surveyor-General.

Colonial Secretary's Office,  
Colombo, May 14, 1929.

F. G. TYRRELL,  
Acting Colonial Secretary.

No. 9,031, S. O.—The Land Settlement Officer will on Monday, September 2, 1929, at 8.30 A.M., at Udabaddawa Camp, put up to auction, for sale or settlement, or will otherwise dispose of, the under-mentioned portions of Crown land, in accordance with the regulations of Government regarding land sales. Twenty-one allotments of land situated in the Katugampola korale south of Katugampola hatpattu division of the Kurunegala District of the North-Western Province.

Block survey preliminary plan No. 996B—Udubaddawa Pahalagama.

Lot.	Name of Land.	Name of Applicant or Claimant.	Description.	Extent.		
				A.	R.	P.
57	Galendahena	Jayamahahitihamilage Banda Korala	Chena	0	1	23
78	Pinnagollewatta	(1) Warnakulasuriya Claudius Fernando, (2) ditto Alfred Fernando, both of Marawila	Garden	17	3	5
80	Ambagahamulawatta	(1) Jayamahahitihamilage Ukku Banda Vidane, (2) ditto Bandappuhamy, both of Bunnehopola	do.	0	0	38
96	Kongahamulawatta	Balasuriya Patirannehelage Mudalihami	do.	1	2	5
100	Galagawahena	(1) Jayawardane Podiyalage Kiriya Henaya, (2) ditto Nanhonda, (3) ditto Punchi Ridi	Chena	1	2	0
101	Galeudahena	(1) Jayawardane Arachchige Peduru Marthis Appuhami, (2) Swarna Adipathy Kurupuge Pabilis Coreyra, (3) Mellawa Tantirige Ana Maria Perera, (4) Hatarasinha Vidanege William of No. 13 (Punchi Singho Bros.), Pettah, Colombo, (5) Wannaku Waduge Stephen Fernando, (6) ditto Manuel Fernando, (7) ditto Andrew Fernando, (8) ditto Engo Fernando, (9) ditto Nona Fernando of Katukurunda, Moratuwa	Chena with co- conut	0	3	33
102	Kongahamulawatta	Jayawardane Pediyalage Nanhonda	Garden	1	0	32
105	Do.	Jayawardane Pediyalage Punchi Ridi	do.	1	0	8
119	Kadurugahamulaha	(1) Anthony Pererage William Perera, (2) Serasinghe Jayakodi Arachchige Asena	Chena	2	0	36
130	Galpokuna estate	D. R. Wijewardane of Sedawatta, Colombo	Garden	3	2	14
25	Deirawellewatta, Talgahamulawatta, Deirawellehena	(1) Ranwalage Arnis Appu, (2) Balasuriya Patirannehelage Menchi Nona	do.	5	0	15
55	Saiffe estate	Crown, claimed by Abdullhussan Davoodbhoy of Colombo	do.	0	0	4*
60	Do.	Crown, claimed by A. Davoodbhoy	do.	0	0	8*
74	Bulugahawatta	(1) Sembukutti Arachchige Juwan Appuhami of Udubaddawa Pahalagama, (2) Warnakulasuriya Juwan Fernando of Handanduwana in Pitigal korale south, (3) Herat Mudiyanseleage Singappuhami, (4) ditto Singho Appuhami	do.	0	0	7*
79	Pinnagollewatta	Crown, claimed by (1) W. Claudius Fernando, (2) W. Alfred Fernando, both of Marawila	do.	0	1	9.5*
81	Ambagahamulawatta	(1) Jayamahahitihamilage Ukku Banda Vidane, (2) ditto Bandappuhamy, both of Bunnehopola	do.	0	0	8*
83	Ehatugahamulaha	Crown, claimed by J. Banda Korala	Chena	0	0	18*
84	Nugagahamulawatta and Ehatugahamulawatta	do.	do.	0	0	10*
124	Galpokuna estate	D. R. Wijewardane, Advocate, Sedawatta, Colombo	Garden	0	0	29*
58A	Galendahenewatta	Crown	do.	0	0	20*
131A	—	do.	Reservation	0	0	13*

\* For lease only.

Upset price at Rs. 16 to Rs. 200 per acre. Further information regarding these lands can be obtained from the Land Settlement Officer, and plans of them from the Surveyor-General.

Colonial Secretary's Office,  
Colombo, May 14, 1929.

F. G. TYRRELL,  
Acting Colonial Secretary.



No. 9,032, S. O.—The Land Settlement Officer will on Saturday, August 24, 1929, at 8.30 A.M., at Udabaddawa Camp, put up to auction, for sale or settlement, or will otherwise dispose of, the under-mentioned portions of Crown land, in accordance with the regulations of Government regarding land sales. Seventeen allotments of land situated in the Katugampola korale south of Katugampola hatpattu division of the Kurunegala District of the North-Western Province.

Block survey preliminary plan No. 1,001.—Kunutippola.

Lot.	Name of Land.	Name of Applicant or Claimant.	Description.	Extent.		
				A.	R.	P.
54	Kahatagahamulawatta and Nugagahamulawatta	(1) Lankahaluge Grasienu Fernando, (2) ditto Mariya Fernando	Garden	1	1	33
55	Kahatagahamulahena	do.	Chena	0	2	14
59	Etambagahamulawatta and Katuwahena	(1) Manage Piyadasa of Sirilena, Temple road, Colombo, (2) Don John Jayalath, Proctor, Marawila, (3) heirs of Don Elaris Jayalath, (4) Sundirapperuma Mudiyanse-lage Dingiri Menika, (5) Thelasinghe Mudiyanse-lage Dingiri Menika, (6) Sundirapperuma Mudiyanse-lage Dingiri Menika, (7) Jayaweera Arachchige Cornelis Appu, (8) Lanorage Girigoris Peiris, (9) ditto Sinnappuhami, (10) ditto Hendrick Sinno, (11) ditto John Sinno, (12) ditto Nonohamy, (13) ditto Bandappu, (14) ditto Peter Sinno, (15) Punch-appuhamy	Garden	0	1	37
61	Etambagahamulawatta	(1) Jayaweera Arachchige Cornelis Appu, (2) Don John Jayalath of Chilaw	do.	0	1	30
74	Etambagahamulawatta and Katuwahena	(1) Manage Piyadasa of Temple road, Colombo, (2) Don John Jayalath, Proctor, Chilaw, (3) Thelasinghe Mudiyanse-lage Dingiri Menika, (4) Sundirapperuma Mudiyanse-lage Dingiri Menika, (5) Jayaweera Arach-chige Cornelis Appu, (6) Lanorage Girigoris Peiris, (7) ditto Sinnappuhami, (8) ditto Hendrick Sinno, (9) ditto John Sinno, (10) ditto Nonohami, (11) ditto Bandappu, (12) ditto Peter Sinno	do.	33	2	37
75	Kahatagahamulahena	(1) Lankahaluge Grasienu Fernando, (2) ditto Mariya Fernando, (3) Aserappulige Rosa Maria Fernando of Katuneriya in Pitigal korale south	Chena	1	2	10
76	Nugagahamulawatta	Warnakulasooriya Manual Tissara	Garden	4	0	27
18	Moonamalgahamulawatta, Kongahamulawatta	(1) Sundrapperuma Mudiyanse-lage Appu Singho Appu-hami, (2) Telasinghe Mudiyanse-lage Dingiri Menika, (3) Jayasuriya Arachchige Baronchi Appuhami, (4) ditto Selestina Hami and others, (5) Sundarap-peruma Mudiyanse-lage Dingiri Menika, (6) ditto Podihamy, (7) ditto Velun Appu, (8) ditto Hendrick Sinno, (9) ditto Sinno Appu, (10) Babihamy, (11) ditto Appuhamy, (12) ditto Nona	do.	1	3	19
22	Kongahamulahena	(1) Thelasinghe Mudiyanse-lage Dingiri Menika, (2) Sundirapperuma Mudiyanse-lage Appu Singho Appu-hami, (3) Jayasuriya Arachchige Selestinahami, (4) Sundarapperuma Mudiyanse-lage Dingiri Menika, (5) ditto Podihamy, (6) ditto Velun Appu, (7) ditto Hendrick Singho, (8) ditto Sinno Appu, (9) Babi-hamy, (10) ditto Appuhamy, (11) ditto Nona	Chena	0	2	25
23	Kongahamulawatta	do.	Garden	3	0	28
20	Kongahamulahena, Moonamalgahamulahena, Kahatagahamulahena	Telasinghe Mudiyanse-lage Dingiri Menika and others	Chena	1	0	33
20A	Kahatagahamulawatta	Wadanahaluge Poddiridi	Garden	0	1	28
71A	—	Crown, claimed by W. M. Tissara	Gansabhawa road and reservation	0	0	3*
38	Palugahamulahena	Balance not paid by (1) Warnakulasuriya Richard Fernando, (2) ditto Peter Fernando, both of Wenap-puwa, (3) Udagampolage Rosa Maria Fernando	Chena	2	0	8
39	Palugahamulawatta	do.	Garden	1	0	29
53	Piwatta	Balance not paid by Kudi-irippuwa Sobita Terunnanse of Watuwatta Vihare in Yagam pattu korale, Incumbent for Pawaragiri Vihare, Talgahapotta	do.	4	2	10
19	Do.	do.	do.	8	2	25

\* For lease only.

Upset price at Rs. 16 to Rs. 200 per acre. Further information regarding these lands can be obtained from the Land Settlement Officer, and plans of them from the Surveyor-General.

Colonial Secretary's Office,  
Colombo, May 14, 1929.

F. G. TYRRELL,  
Acting Colonial Secretary.

No. 9,033, S. O.—The Land Settlement Officer will on Wednesday, August 14, 1929, at 9 A.M., at Udabaddawa Camp, put up to auction, for sale or settlement, or will otherwise dispose of, the under-mentioned portions of Crown land, in accordance with the regulations of Government regarding land sales. Twenty-four allotments of land situated in the Katugampola korale south of Katugampola hatpattu division of the Kurunegala District of the North-Western Province.

Block survey preliminary plan No. 1,005.—Talgahapotta.

Lot.	Name of Land.	Name of Applicant or Claimant.	Description.	Extent.		
				A.	R.	P.
12A	Gorokgahamulawatta Nabirithhawatta	(1) Heirs of Jayakodi Arachchilage Yohanis Appu, (2) Rajakaruna Mudiyanse-lage Punchihami	Garden	3	1	7

Lot.	Name of Land.	Name of Applicant or Claimant.	Description.	Extent.		
				A.	R.	P.
88	Kadurugahamulawatta <i>alias</i> Kongahamulawatta	(1) Jayasinghe Mudiyansele Banda, (2) Kudakolawa Koralalage Appuhami	Garden	5	2	38
88A	Ketakelegahamulawatta	Jayasinghe Mudiyansele Banda	do.	3	1	38
88B	Kadurugahamulawatta	(1) ditto Banda, (2) Kudakolawa Koralalage Appuhami	do.	1	0	6
145	Millagahamulahena	(1) Jayasinghe Mudiyansele Lekam, (2) ditto Puchi Banda, (3) ditto Kiri Mudiyanse, (4) ditto Podi Singho and others	Chena	1	1	32
145A	Kahatagahamulahena	Jayasinghe Mudiyansele Velun Appu	do.	0	3	8
146	Millagahamulawatta, Maragahamulawatta	(1) Jayasinghe Mudiyansele Podi Singho, (2) ditto Ukku Menika, (3) ditto Lekam, (4) ditto Puchi Banda, (5) ditto Kiri Mudiyanse	Garden	6	2	24
168	Nugagahamulahena	(1) ditto Banda, (2) ditto Podihamine, (3) ditto Appuhami, (4) ditto Dingiri Banda and others	Chena	5	2	17
168A	Do.	Kahandawa Mudiyansele Kiri Menika	Garden	1	2	17
168B	Do.	(1) Jayasinghe Mudiyansele Banda, (2) ditto Podihamine, (3) ditto Appuhami and others	Chena	0	1	39
168D	Do.	(1) Jayasinghe Mudiyansele Podihamine, (2) ditto Appuhami, (3) ditto Banda and others	do.	2	1	1
168E	Do.	Ditto Bandirala and others	do.	0	3	18
168F	Etambagahamulahena	Amerasinghe Arachchige Girigoris Appuhami and others	do.	2	1	17
168G	Gorokgahamulawatta	Heirs of Jayasinghe Mudiyansele Peiris Appuhami	Garden	0	1	30
168H	Moonamalgahamulawatta	(1) Amarasinghe Arachchige Don Girigoris Appuhami, (2) ditto Don Saradiel Appuhami, (3) Weerakonda Arachchige Thomas Fernando	Chena	0	1	33
169	Moonamalgahamulawatta	(1) Amarasinghe Arachchige Don Girigoris Appuhami, (2) ditto Don Saradiel Appuhami, (3) Weerakonda Arachchige Thomas Fernando, (4) Andarage Agostinu Silva	Garden	1	2	33
87	Kadurugahahena	(1) Jayasinghe Mudiyansele Banda, (2) Kudakolawa Koralalage Appuhami, (3) Warnakulasuriyagamage Theodoris Fernando	Chena	0	1	34
89	Madangahahena	(1) Jayasinghe Mudiyansele Banda, (2) Ekanayake Mudiyansele Monikrala	do.	2	1	29
122	Ketakelegahamulawatta	(1) Jayasinghe Mudiyansele Appuhami, (2) ditto Podihamine, (3) ditto Ran Menikhamy, (4) ditto Dingiri Banda, (5) ditto Banda, (6) ditto Ukku Banda	Garden	2	2	24
130	Nugaghamulawatta	(1) Jayasinghe Mudiyansele Podihami, (2) ditto Velun Appu, (3) ditto Ran Menikhamy, (4) ditto Dingiri Banda, (5) ditto Banda, (6) ditto Ukku Banda	do.	3	0	20
165	Goragahamulawatta	Jayasinghe Mudiyansele Peiris Appuhami	do.	2	1	35
166	Nugagahamulawatta	(1) ditto Banda, (2) Amerasinghe Arachchilage Don Girigoris Appuhami, (3) Maduragodage Giran Appu	do.	1	1	24
170	Etambagahamulawatta	(1) Amarasinghe Arachchilage Don Girigoris Appuhami, (2) Maduragodage Giran Appu, (3) ditto James Appuhami, (4) Jayasinghe Mudiyansele Kaluhami, (5) ditto Velun Appu	do.	1	1	17
172	Dambugahamulawatta	(1) Amarasinghe Arachchilage Don Juan Appuhami, (2) ditto Saradiel Appuhami, (3) Jayasinghe Mudiyansele Appuhamy, (4) ditto Ukku Banda	do.	6	0	34

Upset price at Rs. 16 to Rs. 200 per acre. Further information regarding these lands can be obtained from the Land Settlement Officer, and plans of them from the Surveyor-General.

Colonial Secretary's Office,  
Colombo, May 14, 1929.

F. G. TYRRELL,  
Acting Colonial Secretary.

**No. 9,034, S. O.**—The Land Settlement Officer will on Thursday, August 15, 1929, at 2 P.M., at Udabaddawa Camp, put up to auction, for sale or settlement, or will otherwise dispose of, the under-mentioned portions of Crown land, in accordance with the regulations of Government regarding land sales. Five allotments of land situated in the Katugampola korale south of Katugampola hatpattu division of the Kurunegala District of the North-Western Province.

Block survey preliminary plan No. 997.—Bunnehepola.

Lot.	Name of Land.	Name of Applicant or Claimant.	Description.	Extent.		
				A.	R.	P.
20	Kongahamulawatta	(1) Jayamahahitihamilage Ram Menika, (2) Egonisa	Garden	1	0	38
24	Do.	(1) Chittratharinekathige Egonisa, (2) Heratmudiyansele Ukku Banda, (3) Narasinghemudiyansele Ukku Banda, (4) ditto Puchirala, (5) ditto Kiri Banda, (6) Wijesinghe Suriya-arachchige Charlis Appuhamy, (7) Hettiarachchige Marcelin Appu	do.	1	2	0
91	Kobellawattewalawatta	(1) Weerasinghe Mudiyansele Wellappu, (2) Kirihami, (3) Ran Menika, (4) Wijesinghe Suriya-arachchige Charles Appuhamy, (5) Weerasinghemudiyansele Ukku Banda, (6) Puchirala, (7) ditto Ranhami, (8) ditto Kirihami, (9) ditto Ran Menika	do.	0	3	36
92	Do.	(1) Weerasinghemudiyansele Ukku Banda, (2) ditto Puchirala, (3) ditto Ranhami, (4) ditto Velappu, (5) ditto Kirihamy, (6) ditto Ranmenika, (7) Wijesinghe Sooriya-arachchilage Charles Appuhamy	do.	1	1	15
42	Guruwewewatta	Wijesinghe Sooriya-arachchilage Charles Appuhamy	do.	8	0	0

Upset price at Rs. 16 to Rs. 200 per acre. Further information regarding these lands can be obtained from the Land Settlement Officer, and plans of them from the Surveyor-General.

Colonial Secretary's Office,  
Colombo, May 14, 1929.

F. G. TYRRELL,  
Acting Colonial Secretary.

## LAND ACQUISITION NOTICES.

HAVING been duly directed by the Governor, with the advice of the Executive Council, acting under the provisions of "The Land Acquisition Ordinance of 1876," section 6, to take order for the acquisition of the following lands, required for a public purpose, namely, widening the Hanwella-Padukka road, to wit :—

Lot.	Name of Land.	Description.	Preliminary plan No. 19,684. Village—Tunnane.		Extent. A. R. P.
			Name of Claimant		
1	Kahatagahawatta	Part of coconut garden contains 6 coconut trees, 2 coconut plants, 3 arecanut trees, 1 jak tree, 8 plantain bushes, 2 papaw trees, a temporary house, part of a permanent house, and part of a temporary house	Ediripassapedige Jama, E. Sanchiya, E. Sawariya, E. Sahodara, E. Samadara, E. Kiriwastuwa, E. Setu, E. Sawwa, E. Pabali, E. Malinda, E. Somali, E. Jon-diya, Wijelatpedige Podiya, and Wana-singhepedige Letchi, all of Tunnane		0 0 35
2	Do.	Part of rubber garden contains 19 rubber trees, 4 coconut trees, 2 coconut plants, 2 arecanut trees, 2 orange trees, and a small portion of a cadjan shed	Ediripassapedige Ukkiriya of Tunnane		0 0 21.3
3	Kahatagahawatta <i>alias</i> Kelagahawatta	Part of coconut garden contains 3 coconut trees and 1 lime tree	Dewatapedige Batonchiya of Tunnane		0 0 8.5
4	Kelagahawatta	Part of coconut garden (bare land)	Horatalpedige Salma of Tunnane		0 0 2
5	Migahawatta	Part of coconut garden contains 2 arecanut trees	Ediripassapedige Juwa of Tunnane		0 0 0.5
6	Do.	Part of coconut garden contains 2 coconut trees, 1 jak tree, 4 arecanut trees, and 1 orange tree	Horatalpedige Salma of Tunnane		0 0 4
7	Kongahahena	Part of coconut garden contains 9 coconut trees and 1 arecanut tree	A. J. Vanderpooten of Galagedara, represented by Mr. Hancox, Superintendent of Kongahahena estate, Hanwella		0 0 20.9
8	Ruppekumbura	Part of old paddy field	Perumpadapedige Ukkiriya of Tunnane		0 0 3.5
9	Kongahahena	Part of coconut garden (bare land)	A. J. Vanderpooten of Galagedara, represented by Mr. Hancox, Superintendent of Kongahahena estate, Hanwella		0 0 7
10	Do.	Part of coconut garden contains 5 coconut trees, 1 rubber tree	A. Mohammadu of Hanwella Ihala		0 0 4.3
12	Do.	Part of coconut garden contains 19 coconut trees	Mr. A. J. Vanderpooten of Galagedara, represented by Mr. Hancox, Superintendent of Kongahahena estate, Hanwella		0 0 22.6
Preliminary plan No. 19,685. Village—Mawatagama.					
1	Wannigewatta	Part of coconut garden contains 7 coconut trees, 1 jak tree, 1 del tree, 2 arecanut trees, 1 naran tree, 1 orange tree, 4 fruit trees, 1 lime tree, and part of a permanent house partly tiled and partly cadjan roof	Mrs. Dona Caroline de Silva Wijetunga nee Samaraweera of Mawatagama		0 0 20.5
2	Do.	Private road	do.		0 0 0.2
3	Kelagahawatta <i>alias</i> Liyanagewatta	Part of coconut garden contains 1 coconut tree	Kandanhenage Peeris Singho, Welikannage Sarnelis, Surage Sandohami, Kekirideniyage Sentohami, Pelpolage Arnolis, all of Mawatagama		0 0 7
4	Do.	Part of coconut garden contains 1 coconut tree	do.		0 0 0.3
5	Do.	Private road	do.		0 0 1
6	Do.	Part of coconut garden contains 2 mee trees and 1 domba tree	do.		0 0 8.2
7	Do.	Private road	do.		0 0 1.2
8	Gamagewatta	Part of coconut garden contains 1 coconut tree and 2 plantain bushes and part of a temporary house	Welikannage Sarnelis, Welikannage James, K. Abilias, and K. Johannis, all of Mawatagama		0 0 23.5
9	Ketakelagahawatta	Part of coconut garden contains 6 coconut trees, 1 coconut plant, 1 lime tree, 1 mango tree, and 1 jambu tree	Karawilage Saranapala Thero, incumbent of Mawatagama Buddhist temple		0 0 4.5
10	Do.	Private road	do.		0 0 1
11	Do.	Part of coconut garden contains 2 coconut trees, 1 lime tree, and 1 mango tree	do.		0 0 6.5
12	Do.	Part of coconut garden contains 7 coconut trees, 3 arecanut trees, 2 plantain bushes, 2 lime trees, and parts of two temporary houses	Sandanayaka Arachchige Sadiris, S. Siyadoris, S. Arnolis, Surage Singho Appu, Surage Singilahami, Surage Jalis Appu, Surage Sandohami, Surage Migo Hamy, Surage Podi Appu, Surage Garamanis, all of Mawatagama		0 0 15

Lot.	Name of Land.	Description.	Name of Claimant.	Extent.		
				A.	R.	P.
13	Ketakelagahawatta	Part of coconut garden contains 4 coconut trees, 5 arecanut trees, 7 plantain bushes, 1 beli tree, and parts of two temporary houses	Kandanhenage Pabilis Appu, K. Punchihami, K. Angohami, K. Menchohami, K. Nonohami, K. Peeris Appu, K. Davith Singho, all of Mawatagama	0	0	11.2
14	Delgahawatta	Part of coconut garden contain 11 coconut trees, 11 arecanut trees, 3 mango trees, 5 plantain bushes, 3 orange trees, 1 papaw tree, 2 lime trees, 1 jak tree; &c., and parts of 4 temporary houses	Pelpolage Thepanis, Pelpolage Agida Hamy, P. Ginto Hamy, P. Podi Hamy, P. Iso Hamy, Welikannage Nono Hamy, Egalvidanelage Pedrik Appu, Hettiaratchige Johana Hamy, Liyanage Charlis, Erabadupola Mudiyanselage Marthelis Appu, all of Mawatagama	0	0	24.6

I hereby give public notice, as required by section 7, that the Government proposes to take possession of the lands. All persons interested in the aforesaid lands are hereby required to appear personally or by agent before me at Padukka Rest-house, on July 15, 1929, at 9.30 A.M., and to state the nature of their respective interests in the lands, and the amount and particulars of their claims to compensation for such interests.

The Kachcheri,  
Colombo, May 13, 1929.

E. H. DAVIES,  
Assistant Government Agent.

HAVING been duly directed by the Governor, with the advice of the Executive Council, acting under the provisions of "The Land Acquisition Ordinance of 1876," section 6, to take order for the acquisition of the following lands, required for a public purpose, namely, for widening the Hanwella-Padukka road, to wit:—

Preliminary plan No. 19,683. Villages—Hanwella Ihala and Tunnane.

Monday, July 8, 1929, at 9.30 a.m.

Lot.	Name of Land.	Description.	Name of Claimant.	Extent.		
				A.	R.	P.
1	Hanwella estate	Part of rubber estate contains 63 trees	Hanwella Rubber Estates Co., Ltd., represented by Mr. E. Gordon Brooke, Superintendent, Hanwella Group, Padukka	0	1	37
2	Galgollelanda	Part of coconut garden (bare land)	R. Singhappu and P. Davith Singho, both of Hanwella Ihala	0	0	0.4
3	Do.	Part of coconut garden contains 1 jak tree and 3 plantain bushes	Puswelimulagamage Podi Singho of Hanwella Ihala	0	0	2
4	Do.	Part of coconut garden contains 2 coconut trees, 2 rubber trees, 1 jak tree, and 1 mango tree	J. E. Amerasekara and others of Hanwella	0	0	3
5	Hanwella estate	Part of rubber estate contains 8 trees	Hanwella Rubber Estates Co., Ltd., represented by Mr. E. Gordon Brooke, Superintendent, Hanwella Estate, Padukka	0	0	7.8
6	Do.	Estate road	do.	0	0	0.7
7	Do.	Part of rubber estate (bare land)	do.	0	0	1.6
8	Do.	Part of rubber estate contains 18 trees	do.	0	0	30
9	Do.	Estate road	do.	0	0	1
10	Do.	Part of rubber estate contains 84 trees and part of masonry wall	do.	0	2	23.3
11	Rukkattanawatta	Part of coconut garden contains 3 coconut trees, 4 arecanut trees, 7 plantain bushes, 1 betel enclosure, with a few bushes of sugarcane and a temporary house	Rajapaksapedige Matta of Tunnane	0	0	15.2
12	Do.	Part of coconut garden contains 5 coconut trees, 1 jak tree, 1 arecanut tree, 2 plantain bushes, a mango tree, also a temporary house and a temporary carpenter's shed	Ediripassapedige Peda and Rajapaksapedige Matta, both of Tunnane	0	0	14.2
13	Do.	Part of coconut garden contains 15 coconut trees, 2 arecanut trees, 14 plantain bushes, 1 beli tree, 1 orange tree, 1 tamarind tree, 2 papaw trees, &c., also 2 temporary houses	Rajapaksapedige Matta of Tunnane	0	0	31.7
14	Do.	Part of coconut garden contains 12 coconut trees, 1 arecanut tree, 1 murunga, and 1 papaw tree, also part of a permanent boutique and 6 temporary boutiques	Mallika-arachchige Don Charlis of Hanwella Ihala, Rajapaksapedige Matta, Rajapaksapedige Puncheda, Rajapaksapedige Pinsetuwa, Rajapaksapedige Jama, Rajapaksapedige Menchi, Ediripassapedige Malinda, Ediripassapedige Jondiya, Ediripassapedige Somali, Ediripassapedige Jusaya, and others of Tunnane	0	0	31.7
15	Do.	Part of coconut garden contains 8 coconut trees, 4 rubber trees, 1 arecanut tree, and part of a temporary house	Mr. A. J. Vander Pooten of Galagedara, represented by Mr. Hancock, Superintendent of Rukattana-gahawatta Estate of Hanwella	0	0	25.1
17	Galpottewatta alias Kahatagahawatta	Part of coconut garden contains 5 coconut trees, 11 arecanut trees, 1 rubber tree, 7 plantain bushes, 4 mango trees, &c.	Ranhilipedige Yasa, Ranhilipedige Justina, Dewatapedige Senduwa	0	0	12.2

Lot.	Name of Land.	Description.	Name of Claimant.	Extent		
				A.	R.	P.
19	Galpottewatta	Part of coconut garden contains 9 coconut trees, 10 arecanut trees, 2 rubber trees, 1 jak plant, &c., also parts of a temporary Hindu temple, and a temporary house	Dewatapedige Sominduwa and Brahamanasamy of Tunnane and others	0	0	10
21	Do.	Part of coconut garden contains 3 coconut trees and 1 papaw tree, also part of 2 temporary houses	Dewatapedige Bempiya, Dewatapedige Sominduwa, and Dewatapedige Bachcha, all of Tunnane	0	0	2.7
22	Do.	Part of coconut garden contains 3 coconut trees, 4 rubber trees	Mallika-arachchige Don Charlis alias Podi Singho Appu of Hanwella Ihala	0	0	3.6
23	Do.	Part of coconut garden contains 11 coconut trees, 10 arecanut trees, 1 jack tree, 1 del tree, &c., a temporary house and a part of a temporary house	Dewatapedige Menchi, D. Lechechi, D. Silinduwa, D. Bacheche, D. Senduwa, D. Bempiya, D. Sabina, Ediripassapedige Jama, E. Sima, Ilandaripedige Peiya, Ranhiliipedige Babiya, and J. E. Amarasakara	0	0	14.2
24	Do.	Part of coconut garden contains 5 coconut trees, 24 arecanut trees, 3 rubber plants, &c.	Dewatapedige Carlina of Tunnane	0	0	19
25	Do.	Part of coconut garden contains 6 coconut trees, 12 arecanut trees, 1 orange tree, &c., and 2 temporary houses	Dewatapedige Selina, D. Seima, D. Weluma, and P. P. Ascada, all of Tunnane	0	0	14.7
26	Ambagahawatta	Part of coconut garden contains 4 coconut trees, 2 arecanut trees, 1 jak tree, and 2 plantain bushes	J. E. Amarasakara and Ranhiliipedige Jana	0	0	11.4
27	Do.	Part of coconut garden (bare land)	Ranwilipedige Samadara and others	0	0	0.02
28	Galpottewatta	Part of coconut garden contains 3 arecanut trees, 2 orange trees, &c.	Ranhilipedige Ponga, R. Sela, R. Sondina, all of Tunnane	0	0	6
29	Ambagahawatta	Part of coconut garden contains 9 coconut trees, 3 arecanut trees, 1 jak tree, 1 plantain bush, and a temporary house	Ranhilipedige Setuwa, R. Buiya, R. Louisa, all of Tunnane, and others	0	0	15
30	Do.	Coconut garden contains 5 coconut trees, 1 arecanut tree, and 7 plantain bushes	Ranhilipedige Jana, R. Pancha, Ediripassapedige Sima, and others of Tunnane	0	0	8.4
31	Do.	Coconut garden contains 3 coconut plants, 1 arecanut tree, and 2 plantain bushes	Ranhilipedige Peda, R. Samadara, both of Tunnane	0	0	4
32	Induruketiyeliyadda	Old paddy field	Ranhilipedige Omariya, R. Pintuwa, R. Samadara, R. Buiya, E. Pedige Sima, Ediripassapedige Pinamali, and others of Tunnane	0	0	39.2

I hereby give public notice, as required by section 7, that the Government proposes to take possession of the lands. All persons interested in the aforesaid lands are hereby required to appear personally or by agent before me at Padukka Resthouse, on July 8, 1929, at 9.30 A.M., and to state the nature of their respective interests in the lands, and the amount and particulars of their claims to compensation for such interests.

The Kachcheri,  
Colombo, May 13, 1929.

E. H. DAVIES,  
Assistant Government Agent.

HAVING been duly directed by the Governor, with the advice of the Executive Council, acting under the provisions of "The Land Acquisition Ordinance of 1876," section 6, to take order for the acquisition of the following lands, required for a public purpose, namely, for widening the Hanwella-Padukka road, to wit:—

Lot.	Name of Land.	Description.	Name of Claimant.	Extent.		
				A.	R.	P.
1	Pagodideniya	Part of old paddy field	Heirs of the late K. D. John Singho of Padukka	0	0	10.3
2	Pagodideniyaowita	Part of coconut garden and a part of a temporary house	Atukoralage Babyhamy of Mawatagama	0	0	6.8
3	Alupota estate	Rubber estate contains 24 trees and a part of a permanent building (a boutique)	Hanwella Rubber Estates Co., Ltd., represented by Mr. E. Gordon Brooke, Superintendent, Hanwella estate, Padukka	0	1	1.5
4	Do.	Estate road	Hanwella Rubber Estates Co., Ltd., represented by Mr. E. Gordon Brooke, Superintendent of Hanwella estate	0	0	1
5	Do.	Rubber estate contains 9 trees	do.	0	0	10.1
6	Ambagahalanda	Part of coconut garden contains 1 coconut tree and parts of a permanent building and a temporary building	Kai Lebbe Ahamadu Lebbe of Mawatagama	0	0	7.6
7	Madugahawatta	Part of coconut garden contains 3 coconut trees, 5 arecanut trees, 2 jak trees, and 3 mango trees	Kandanhenage Pabilis Appu, Walpolage Julis Appu, Malvige Deonis Appu, Kaththiniaratchige Peter Singho, Rupasinghe Aratchige Selestina Perera, Rupasinghe Aratchige Charles Perera, all of Mawatagama	0	0	23

Lot.	Name of Land.	Description.	Name of Claimant.	Extent.		
				A.	R.	P.
8	Udukumburewanate-watta	Part of coconut garden contains 1 mango tree, 2 arecanut trees, and 1 jak tree	Godellage Johannahamy of Mawatagama	0	0	3·4
9	Punchimadugahawatta	Part of coconut garden contains 4 coconut trees, 3 coconut plants, 1 jak tree, 1 arecanut tree, and 2 plantain bushes	Kandanhenage Davith Singho and others of Mawatagama	0	0	9·1
11	Do.	Part of coconut garden contains 11 coconut trees, 1 arecanut tree, 3 mango trees, 2 del trees, &c.	Godellage Johannahamy of Mawatagama	0	0	22·2
12	Do.	Part of coconut garden (bare land)	do.	0	0	2·5
13	Ambagahalanda	do.	N. Siwanpulle of Slave Island	0	0	0·5
14	Ambagahalanda <i>alias</i> Alupotha	Part of rubber estate (bare land)	Hanwella Rubber Estates Co., Ltd., represented by E. Gordon Brooke, Superintendent, Hanwella Group, Padukka	0	0	2
15	Ambagahalanda	Part of coconut garden contains 6 coconut trees, 5 arecanut trees, 1 jak plant, and 1 mango tree	Talagalakankanange Allis, T. Julis, T. Donchamy, T. Angohamy, all of Mawatagama	0	0	7·4
16	Meepekumbureismatta	Coconut garden contains 6 coconut trees, 1 jak tree, and 2 arecanut trees	Withanagodellage Gironis Fernando, W. Helanis Fernando, W. Agilis Fernando, all of Mawatagama	0	0	10·5
17	Do.	Part of coconut garden (bare land) contains a well	do.	0	0	12
18	Ambagahalanda	Part of coconut garden (bare land)	Messrs. E. Gordon Brooke and the heirs of the late Charles Peter Samaraweera of Mawatagama	0	0	2·5
19	Meepekumbura	Owita (bare land)	Withanagodellage Gironis Fernando, W. Helanis Fernando, W. Agilis Fernando, all of Mawatagama	0	0	5·2
20	Do.	do.	do.	0	0	1·2
21	Wanatewatta	Part of coconut garden contains 1 del tree and 1 mango tree	Surage Siyadoris, S. Leisahamy, S. Funchinona, S. Manchohamy, S. Elisahamy, S. Yasohamy, all of Mawatagama	0	0	7·4
22	Ambagahalandeowita	Owita (bare land)	do.	0	0	1·5
23	Meepokumbura	Part of old paddy field	do.	0	0	20
24	Do.	do.	Asaneris Peris Waidyaratna of Pitumpe	0	0	8·1
25	Do.	do.	do.	0	0	19·1
26	Do.	Part of coconut garden contains 4 coconut trees, 1 coconut plant, 9 arecanut trees, 1 jak tree, &c., and a temporary house and latrine	Undugodadewage Gimara of Galagedara	0	0	10·2
27	Do.	Part of coconut garden contains 6 coconut trees, 14 arecanut trees, 2 jak trees, and 1 sugarcane bush, &c.	do.	0	0	2·4
28	Do.	Garden contains 1 mango tree and 1 arecanut tree	Asaneris Peeris Waidyaratne of Pitumpe	0	0	5·1
29	Do.	Part of garden bare land (owita)	do.	0	0	0·5
30	Meepewatte <i>alias</i> Hambeawatta	Part of rubber estate waste land	A. J. Vanderpooten of Galagedara, represented by Mr. Hancox, Superintendent of Kongahahena estate	0	0	1
31	Noorani estate	Part of rubber estate contains 5 trees and 1 coconut tree	Hanwella Rubber Estates Co., Ltd., represented by Mr. Gordon Brooke, Superintendent of Hanwella Group, Padukka	0	0	9
Preliminary plan N. 19,687. Village—Galagedara.						
1	Meepewatte <i>alias</i> Hambeawatta	Part of rubber estate contains 4 coconut trees, 103 rubber trees, 2 rubber plants, 1 plantain bush, 4 papaw trees, and part of a temporary shed	Mr. A. J. Vanderpooten of Galagedara, represented by Mr. Hancox, Superintendent of Meepewatte <i>alias</i> Hambeawatta, Hanwella	1	0	15·5
2	Do.	Part of coconut garden contains 6 coconut trees, 2 rubber trees, and a temporary house	Gamage Babyhamy of Galagedara	0	0	22
3	Polkoratuwedeniya	Part of coconut garden contains 7 coconut trees, 1 arecanut tree, and a temporary house, and part of a temporary building	Manchanayakage Arnolis, Manchanayakage Aron, both of Galagedara	0	0	17·8
4	Do.	Part of coconut garden contains 4 coconut trees	Don Carclis Pathmaperuma and Withanagodellage Charles, both of Galagedara	0	0	12·5
5	Do.	Part of coconut garden contains 6 coconut trees, 2 del trees, and 1 arecanut tree	Sanda Lebbe Mohamradu of Galagedara	0	0	6·3
6	Do.	Part of coconut garden contains 1 coconut tree	Nuhu Lebbe Mohamradu Kalidu of Galagedara	0	0	2·5

Lot.	Name of Land.	Description.	Name of Claimant.	Extent.		
				A.	R.	P.
7	Polkoratuwedenjya ..	Part of coconut garden (bare land)	Ahammudu Lebbe Muhammadu Salee of Galagedara	0	0	0.5
8	Do. ..	do. ..	Samsee Lebbe Hamidu Lebbe	0	0	0.2

I hereby give public notice, as required by section 7, that the Government proposes to take possession of the lands. All persons interested in the aforesaid lands are hereby required to appear personally or by agent before me at Padukka Resthouse, on July 22, 1929, at 9.30 A.M., and to state the nature of their respective interests in the lands, and the amount and particulars of their claims to compensation for such interests.

The Kachcheri,  
Colombo, May 13, 1929.

E. H. DAVIES,  
Assistant Government Agent.

HAVING been duly directed by the Governor with the advice of the Executive Council, acting under the provisions of Ordinance No. 3 of 1876, section 6, as amended by section 3 of Ordinance No. 10 of 1911, to take order for the acquisition of the following land, required for a public purpose, namely, for widening Kochchikade street at junction with Jampettah street:—

Lot.	Name of Land.	Description.	Name of Claimant.	Extent.		
				A.	R.	P.
1	Premises bearing assessment Nos. 40, 40 (2), 40 (3), and 40 (4), Kochchikade street, and Nos. 121 (1), 121 (2), 121 (3), 121 (4), 121 (5), 121 (6), and 121 (7), Jampettah street	3 tiled masonry buildings containing 10 tenements and a passage, 1 tiled mud and masonry building containing 3 tenements and tiled masonry latrine and wall, masonry drains, masonry steps, masonry boundary wall, and compound with 1 coconut tree 30 years old	Mr. P. C. Fernando	0	0	24.95

I hereby give public notice, as required by section 7, that the Government proposes to take possession of the above land. All persons interested in the aforesaid land are hereby required to appear personally or by agent before me at the Municipal Office, Colombo, at 10 A.M., on Thursday, June 13, 1929, and to produce title, documents, and extracts of encumbrances to satisfy the Chairman, as to their title and their right to receive compensation, and to state the nature of their respective interests in the land, and the amount and particulars of their claim to compensation for such interests.

The Municipal Office,  
Colombo, May 13, 1929.

H. E. NEWMHAM,  
Chairman, Municipal Council, and Mayor of Colombo.

HAVING been duly directed by the Governor, with the advice of the Executive Council, acting under the provisions of "The Land Acquisition Ordinance of 1876," section 6, to take order for the acquisition of the following lands, required for a public purpose, namely, for extending the metal quarry at Meddawatta, to wit:—

Lot.	Name of Land.	Description.	Name of Claimant.	Extent.		
				A.	R.	P.
1	Kadawatagewatta ..	Coconut garden and buildings	Heirs of Mrs. A. A. Kodippilly of Matara	0	0	18.05
2	Rendagewatta <i>alias</i> Delgahawatta	Ditto and fence	Heirs of Mrs. J. Kellar and H. R. Jamis Appu of ditto	0	1	19.94
3	Wijesinhawalawwewatta	Garden ..	Mrs. M. C. Wijesingha and children	0	0	0.5

I hereby give public notice, as required by section 7, that the Government proposes to take possession of the lands. All persons interested in the aforesaid lands are hereby required to appear personally or by agent before me at the Kachcheri, Matara, on June 12, at 11 A.M., and to state the nature of their respective interests in the lands, and the amount and particulars of their claims to compensation for such interests.

The Kachcheri,  
Matara, May 7, 1929.

R. M. M. WORSLEY,  
Assistant Government Agent.

HAVING been duly directed by the Governor, with the advice of the Executive Council, acting under the provisions of "The Land Acquisition Ordinance of 1876," section 6, to take order for the acquisition of the following lands, required for a public purpose, namely, a right of way from Sitinamaluwa high road to the Polommoruwa-Kahawatta Gansabhawa road, to wit:—

Lot.	Name of Land.	Description.	Name of Claimant.	Extent.		
				A.	R.	P.
14A	Ovilanagewatta <i>alias</i> Julgahawatta	Garden contains 2 coconut trees about 25 years old	H. Kaluhami of Tangalla.	0	0	20
30A1	Wirakongewatta <i>alias</i> Arewatta	Citronella ..	B. Don Pinoris of Sitinamaluwa and 2 others	0	0	13.7
30A2	Do. ..	do. ..	do. ..	0	0	14.5
30A3	Do. ..	do. ..	do. ..	0	0	16
30A4	Do. ..	do. ..	do. ..	0	0	37.7
31B1	Ithalawatta ..	Garden contains 4 coconut plants and 2 plantain bushes	H. Baronis of Sitinamaluwa and another	0	0	2

I hereby give public notice, as required by section 7, that the Government proposes to take possession of the lands. All persons interested in the aforesaid lands are hereby required to appear personally or by agent before me at Tangalla Resthouse, on June 8, 1929, at 3 P.M., and to state the nature of their respective interests in the lands, and the amount and particulars of their claims to compensation for such interests.

The Kachcheri,  
Hambantota, May 10, 1929.

V. COOMARASWAMY,  
Assistant Government Agent.

HAVING been duly directed by the Governor, with the advice of the Executive Council, acting under the provisions of "The Land Acquisition Ordinance of 1876," section 6, to take order for the acquisition of the following lands, required for a public purpose, namely, for improvements to Peratuveli-Kantalai road, Eastern Province, and metal quarry for the use of the road, to wit:—

Lot.	Name of Land.	Description.	Name of Claimant.	Extent.	
				A.	R. P.
1.	Peratuveli-Kantalai road	Open land contains part of a temporary building (Hindu Temple).	K. Arumugam of Trincomalee	0	1 34 1
2.	Paratuvelitidal	Open land and low jungle contains part of a temporary building (Hindu Temple)	do.	0	1 11 3
3.	Do.	Open land contains plantain bushes, a mango tree 10 years old, and a mud house	W. S. Nathan of Jaffna	1	1 19 7
4.	Do.	Paddy field	do.	0	3 20 5

I hereby give public notice, as required by section 7, that the Government proposes to take possession of the lands. All persons interested in the aforesaid lands are hereby required to appear personally or by agent before me at the Trincomalee Kachcheri, on June 18, 1929, at 10 A.M., and to state the nature of their respective interests in the lands, and the amounts and particulars of their claims to compensation for such interests.

The Kachcheri,  
Trincomalee, May 14, 1929.

R. M. DAVIES,  
Assistant Government Agent.

HAVING been duly directed by the Governor, with the advice of the Executive Council, acting under the provisions of "The Land Acquisition Ordinance of 1876," section 6, to take order for the acquisition of the following lands, required for a public purpose, namely, for construction of the Madurankuli-Kadayamotai road, to wit:—

Lot.	Name of Land.	Description.	Name of Claimant.	Extent.	
				A.	R. P.
15.	Kadayamotaiakadu	Coconut garden contains 6 trees about 30 years old	A. Alla Picheche and Lebbe Pathu Muttu	0	0 6
17.	Do.	Coconut garden contains 10 trees about 30 years old	Naina Miskin	0	0 6 5
19.	Do.	Coconut garden contains 1 tree about 30 years old	Pitche Umma	0	0 4 2
21.	Do.	Coconut garden contains 2 trees about 30 years old	Assan Beebee	0	0 2 5
23.	Do.	Coconut garden contains 3 trees about 30 years	Amina Umma and Se-nambu Nachiya	0	0 4 1

I hereby give public notice, as required by section 7, that the Government proposes to take possession of the lands. All persons interested in the aforesaid lands are hereby required to appear personally or by agent before me at Madurankuli Resthouse, on June 10, 1929, at 10.30 A.M., and to state the nature of their respective interests in the lands, and the amount and particulars of their claims to compensation for such interests.

The Kachcheri,  
Puttalam, May 13, 1929.

S. H. WADIA,  
Assistant Government Agent.

## LANDS UNDER PEASANT PROPRIETOR SCHEME.

### Lands for Small Holders under the Peasant Proprietor Scheme at Bundala in Magam Pattu of the Hambantota District.

1. Notice is hereby given that the Assistant Government Agent of Hambantota will hold a Land Kachcheri on May 31, 1929, at 2 P.M., at the Tissamaharama Resthouse, for the purpose of allotting lands to landless villagers and other small holders. The allotments will be made from lots 11D, 11E, 11G, 11P, 11O, 11W, 11J, 11H, and 11I, depicted in supplement No. 1 to irrigation survey preliminary plan No. 2 and situated at Bundala aforesaid; in extent about 75 acres.

2. The land is suitable for paddy cultivation and the irrigation facilities provided by the Kirinde-oya Right Bank Scheme are available to bring most of the lands in the area under cultivation.

3. The land has been cut out into lots of irrigable land and high land and not more than one block of irrigable land of about 2 to 5 acres and one block of high land of about  $\frac{1}{2}$  to 1 acre will be allowed to each selected applicant. The high land is suitable for residential purposes and will be allotted only after the irrigable blocks have been cleared.

4. Applications should not be made for particular lots. The Assistant Government Agent will allot the lots to each selected applicant, and his decision as to allotment of land and selection of applicants shall be final.

5. The selected applicants will be put into immediate possession of the lands allotted to them on signing lease permits, the conditions of which will be explained to them at the Land Kachcheri. The lease will be for a period of 5 years commencing from the date of first occupation. In the case of irrigable land the permit-holder shall not grow any product other than paddy except with the written consent of the Assistant Government Agent first had and obtained. If with such written consent he grows any product other than paddy, he shall be liable to pay the same irrigation rate as in the case of paddy land.

6. The permit-holder shall be bound to asweddumize, or if produce other than paddy is grown by him with the permission of the Assistant Government Agent, to cultivate to the satisfaction of the Assistant Government Agent at least one-half of the irrigable area leased to him within 3 years and the entire area within 5 years.



7. The permit-holder shall within a year of his entering into possession as lessee put up a house of such type as is approved by the Assistant Government Agent on the high land allotted to him and take up his residence there for the purpose of asweddumizing or cultivating and developing and improving the irrigable and high lands allotted to him. He shall cultivate or otherwise develop and improve at least half of the high land leased to him within a period of 2 years, and the whole land within 3 years. He shall be bound to make such progress yearly in asweddumizing or cultivating the said lands as may appear satisfactory to the Assistant Government Agent.

8. Rent shall be payable annually at the rate of Re. 1 per acre for the irrigable land and Rs. 2 per acre for the high land. This rent shall be payable in advance every year on the day and month of first occupation.

9. The permit-holders shall be liable to pay such irrigation rates as may be determined by Government, and they are subject to all irrigation and cultivation rules at present in force or which may hereafter be made.

10. The permit-holder will be entitled to make use of unscheduled timber in the land allotted to him for fencing and for erection of the house on his land. But he shall have no right to remove any timber from the land without the Assistant Government Agent's permission. The Forest Department will be entitled to remove any timber either before or after the issue of the permit.

11. If at the end of 5 years or sooner the permit-holder shall have satisfactorily asweddumized or cultivated the entire land allotted to him to the satisfaction of the Assistant Government Agent, he may be given a grant of the land upon a tenure to be hereafter determined by the Government and subject to such conditions as may be imposed.

12. Applications for allotments of land under this scheme should be made in writing to the Assistant Government Agent, Hambantota, and should be forwarded so as to reach him not later than May 25, 1929. The applicants should thereafter appear in person at the Land Kachcheri on May 31, 1929.

The Kachcheri,  
Hambantota, May 11, 1929.

V. COOMARASWAMY,  
Assistant Government Agent.

## LAND DEVELOPMENT NOTICES.

### No. 1, Kalutara District—Dodanpapitiya Village.

NOTICE is hereby given that the land shown in the annexed sketch is available for development in economic products. The land is believed to be suitable for tea and rubber. It is described in Dodanpapitiya final village plan No. 84 as lots 31I, 31L, 31M, 31O, 31Y, 31Z, 31Z1, 31Z2, 31Z3, 31Z4, 31Z5, 31Z6, 31Z7, 31Z8, 31Z9, 31Z10, 31Z11, and 31Z13, aggregating in extent 1,532 acres and 3 roods, and is situated at Dodanpapitiya in Walallawiti pattu of Pasdun korale west to the south of the Horawala junction on the Alutgama-Moragala road.

Government is prepared to consider applications for land within this area upon the ordinary 99 years' agricultural lease (Form G. A.—C. 27A). A scheme of survey into blocks of suitable sizes will be decided on after applications have been received. The usual reservations will be left for streams, roads, &c. Applicants should state the number of acres they desire to take on lease. A deposit at the rate of Rs. 3 per acre of the area so applied for should accompany each application. This deposit will be refunded if a lease is not offered to an applicant, or will be taken as part of the premium if he purchases a lease.

It is proposed to restrict competition in the first instance to persons who have applied and deposited fees under this notice. Government does not, however, bind itself to accept any application, and reserves the right at the sale of the leases to restrict bidding for lots of under a certain size to certain classes of persons, and to decide the number of blocks that may be taken up by any one applicant.

Applications for land under this notice should be addressed to the Assistant Government Agent, Kalutara, and will be received up to September 30, 1929.

Further information regarding the land may be obtained on application at the Kalutara Kachcheri, where a plan of the land may be inspected.

Plans of the land on the 16-chain scale may be purchased from the Surveyor-General for Re. 1 each.

Colombo, May 6, 1929.

C. V. BRAYNE,  
Acting Controller of Revenue.

[For Sketch see page 605.]

### No. 5, Matara District—Kiripitiya Village.

NOTICE is hereby given that an extent of 456 acres of land situated in Kiripitiya village, in Morawek korale of the Matara District is available for development in economic products. The land is believed to be suitable for tea and rubber.

Government is prepared to consider applications for portions of this land upon the ordinary 99 years' agricultural lease (Form G. A.—C. 27A). A scheme of survey into blocks of suitable sizes will be decided on after the applications have been received. The usual reservations will be left for streams, roads, &c. Applicants should state the number of acres they desire to take on lease. A deposit at the rate of Rs. 3 per acre should accompany each application. This deposit will be refunded if a lease is not offered to an applicant or will be taken as part of the premium if he purchases a lease.

It is proposed to restrict competition in the first instance to persons who have applied and deposited fees under this notice. Government does not, however, bind itself to accept any application and reserves the right at the sale of the leases to restrict bidding for lots under a certain size to certain classes of persons and to decide the number of lots or extent of land that may be taken up by any one applicant.

Applications for land under this notice should be addressed to the Assistant Government Agent, Matara, and will be received up to the end of September, 1929.

Further information regarding this land may be obtained on application at the Matara Kachcheri, where a plan of the land may be inspected.

Plans of the land on the 16-chain scale may be purchased from the Surveyor-General for Re. 1 each.

Controller of Revenue's Office,  
Colombo, May 6, 1929.

C. V. BRAYNE,  
Acting Controller of Revenue.

[For Sketch see page 606.]

#### No. 6, Matara District—Alapaladeniya Village.

NOTICE is hereby given that an extent of nearly 180 acres of Crown land, situated in Alapaladeniya village, in Morawak korale of the Matara District is available for development in economic products. The land is believed to be suitable for tea and rubber.

Government is prepared to consider applications for portions of this land upon the ordinary 99 years' agricultural lease (Form G. A.—C. 27A). A scheme of survey into blocks of suitable sizes will be decided on after the applications have been received. The usual reservations will be left for streams, roads, &c. Applicants should state the number of acres they desire to take on lease. A deposit at the rate of Rs. 3 per acre should accompany each application. This deposit will be refunded if a lease is not offered to an applicant, or will be taken as part of the premium if he purchases a lease.

It is proposed to restrict competition in the first instance to persons who have applied and deposited fees under this notice. Government does not, however, bind itself to accept any application, and reserves the right at the sale of the leases to restrict bidding for lots under a certain size to certain classes of persons and to decide the number of lots or extent of land that may be taken up by any one applicant.

Applications for land under this notice should be addressed to the Assistant Government Agent, Matara, and will be received up to September 30, 1929.

Further information regarding this land may be obtained on application at the Matara Kachcheri, where a plan of the land may be inspected.

Plans of the land on the 16-chain scale may be purchased from the Surveyor-General for Re. 1 each.

Controller of Revenue's Office,  
Colombo, May 8, 1929.

C. V. BRAYNE,  
Acting Controller of Revenue.

[For Sketch see page 607.]

#### No. 9, Matara District—Mawarala Village.

NOTICE is hereby given that an extent of nearly 90 acres of Crown land shown in the annexed sketch and situated in Mawarala village, in Morawak korale of the Matara District is available for development in economic products. The land is believed to be suitable for tea and rubber.

Government is prepared to consider applications for portions of this land upon the ordinary 99 years' agricultural lease (Form G.A.—C. 27A). A scheme of survey into blocks of suitable sizes will be decided on after applications have been received. The usual reservations will be left for streams, roads, &c. Applicants should state the number of acres they desire to take on lease. A deposit at the rate of Rs. 3 per acre should accompany each application. This deposit will be refunded if a lease is not offered to an applicant or will be taken as part of the premium if he purchases a lease.

It is proposed to restrict competition in the first instance to persons who have applied and deposited fees under this notice. Government does not, however, bind itself to accept any application and reserves the right at the sale of the leases to restrict bidding for lots under a certain size to certain classes of persons and to decide the number of lots or extent of land that may be taken up by any one applicant.

Applications for land under this notice should be addressed to the Assistant Government Agent, Matara, and will be received up to September 30, 1929.

Further information regarding this land may be obtained on application at the Matara Kachcheri, where a plan of the land may be inspected.

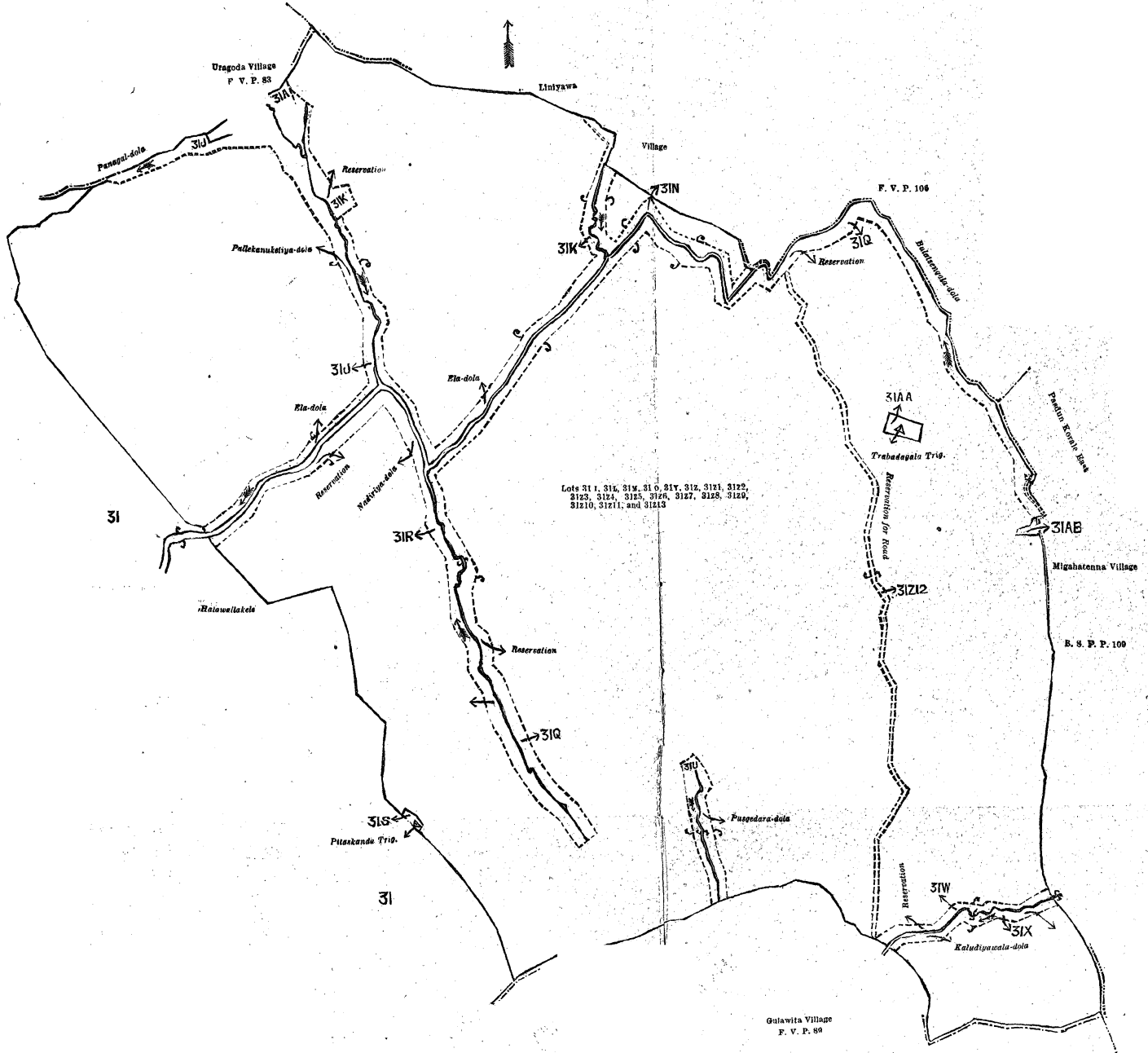
Plans of the land on the 16-chain scale may be purchased from the Surveyor-General for Re. 1 each.

Controller of Revenue's Office,  
Colombo, May 3, 1929.

C. V. BRAYNE,  
Acting Controller of Revenue.

[For Sketch see page 608.]

SKETCH  
OF  
LAND AVAILABLE FOR DEVELOPMENT IN ECONOMIC PRODUCTS  
IN EXTENT 1,532 ACRES 3 ROODS  
(SHADED AREA)  
IN DODANPATTIYA VILLAGE, F. V. P. 84,  
PASDUN KORALE WEST, KALUTARA DISTRICT,  
W. P.



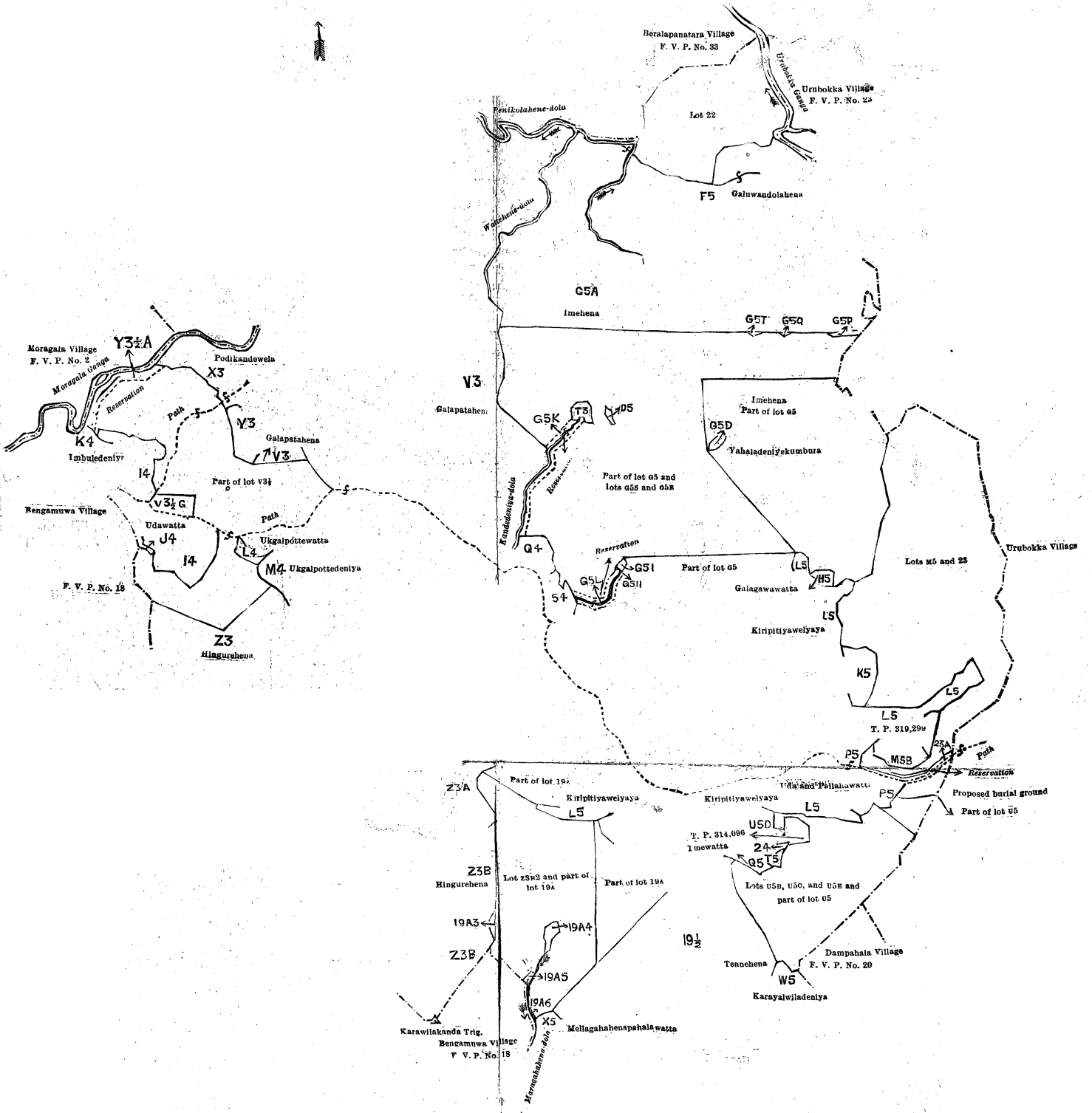
Scale of 16 Chains to an Inch.

NOTE.—Reservation will be left for roads, streams, &c.

SKETCH  
OF

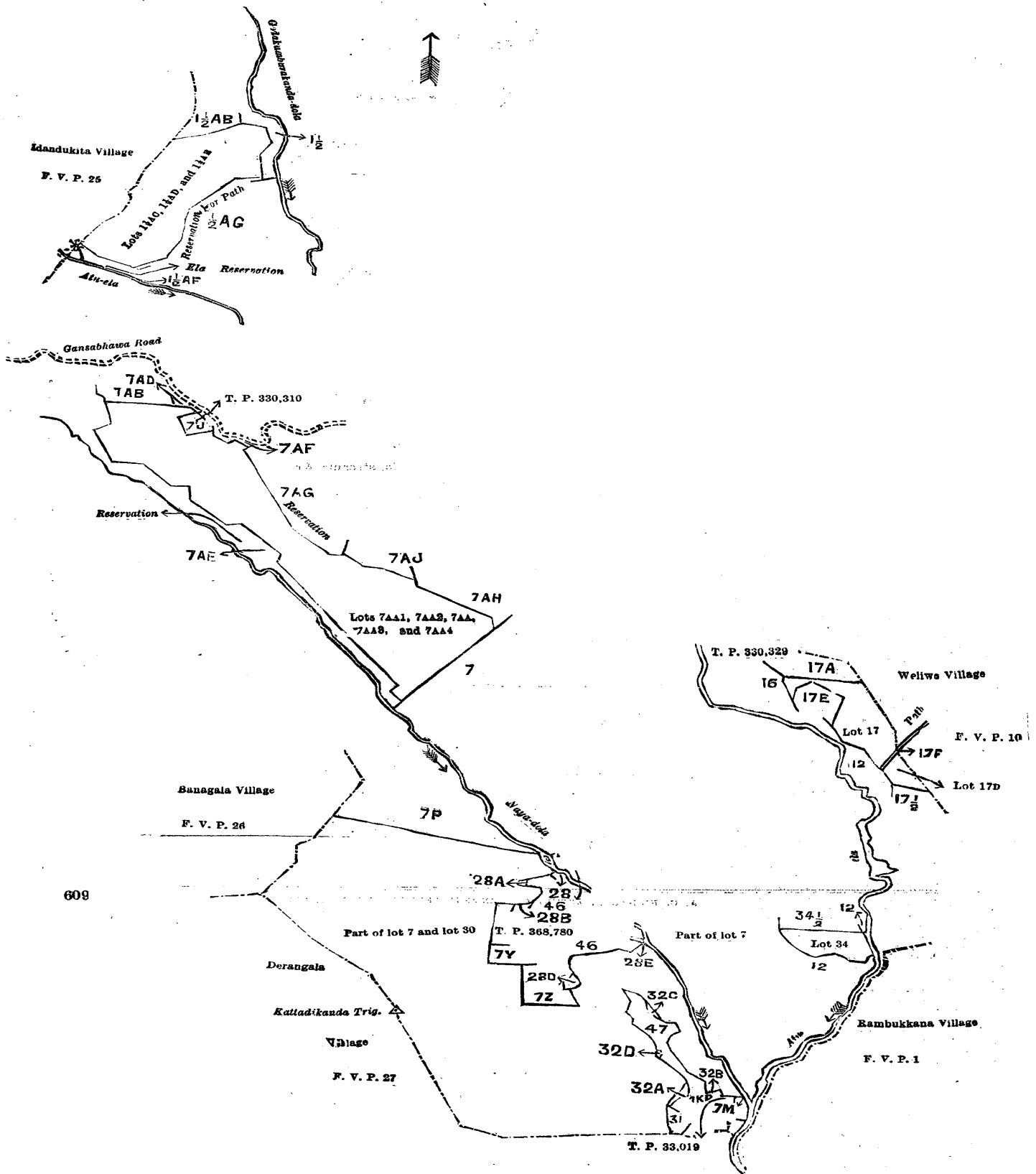
LAND AVAILABLE FOR DEVELOPMENT IN ECONOMIC PRODUCTS  
APPROXIMATE EXTENT 456 ACRES  
(SHADED AREA)

IN KIRIPITIYA VILLAGE, F. V. P. NO. 3.  
MORAWAK KORALE, MATARA DISTRICT, B. P.



Scale of 16 Chains to an Inch.  
NOTE.—Reservations will be left for roads, streams, &c.

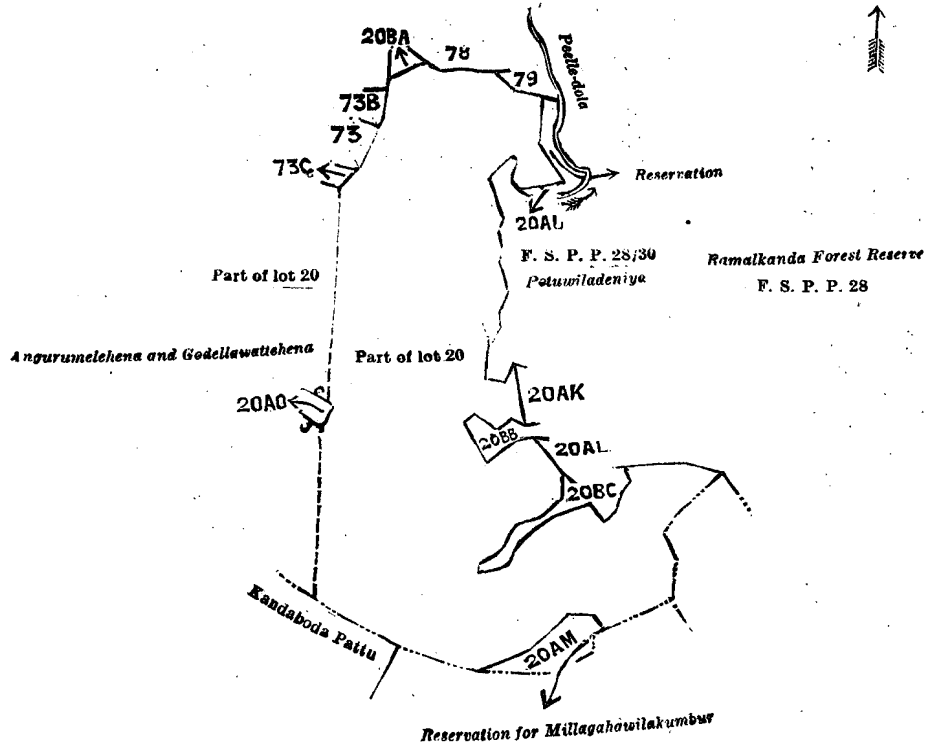
SKETCH  
OF  
LAND AVAILABLE FOR DEVELOPMENT IN ECONOMIC PRODUCTS,  
APPROXIMATE EXTENT 180 ACRES  
(SHADED AREA)  
IN ALAPALADENIYA VILLAGE, F. V. P. 9,  
MORAWAK KORALE, MATARA DISTRICT,  
S. P.



609

Scale of 16 Chains to an Inch.  
NOTE.—Reservations will be left for roads, streams, &c.

SKETCH  
 OF  
 LAND AVAILABLE FOR DEVELOPMENT IN ECONOMIC PRODUCTS  
 APPROXIMATE EXTENT 90 ACRES  
 (SHADED AREA)  
 IN MAWARALA VILLAGE, F. V. P. 43,  
 MORAWAK KOBALA, MATARA DISTRICT  
 S. P.



Scale of 16 Chains to an Inch.

NOTE.—Reservations will be left for roads, streams, &c.